

STATIONS VOLUME

1986 Edition/No. 54

TELEVISION & CABLE
Factbook®

THE AUTHORITATIVE REFERENCE FOR THE TELEVISION, CABLE & ELECTRONICS INDUSTRIES

Published by Television Digest, Inc.
1836 Jefferson Place, N.W., Washington, D.C. 20036



COMaRK



Broadcast Transmitters and Components

Administrative and Marketing Offices:
Colmar, PA 18915
(215) 822-0777 Telex: 84-6075

Engineering and Manufacturing Headquarters:
Southwick, MA 01077
(413) 569-5939 Telex: 95-1159

RECEIVED
FEB 03 1986

HASTAD ENGINEERING

Katz American Television
representing major market affiliates

Katz Continental Television
representing medium and smaller market affiliates

Katz Independent Television
representing independent stations exclusively



Katz Television Group.
The best.

TELEVISION & CABLE FACTBOOK

1986

EDITORIAL & BUSINESS HEADQUARTERS

TELEVISION DIGEST
40
YEARS OF EXCELLENCE

Albert Warren . . . President, Editor & Publisher

Paul Warren Executive Vice President
& Associate Publisher

WASHINGTON HEADQUARTERS

Editorial-Factbook / Directories

Michael C. Taliaferro Managing Editor
Mary C. Appel Editorial Director
Barbara E. Van Garder Senior Editor
& Editorial Supervisor
Richard D. Koch Associate Editor
& Editorial Supervisor
Pamela J. Wildfeuer Associate Editor
Eileen R. Duff Associate Editor
Robert T. Dwyer Associate Editor
Gregory A. Reed Associate Editor
Gregory F. Jones Assistant Editor
Daniel Kohlmeyer Research Specialist
Barbara G. Gallagher Assistant Editor
Susan Donovan Regional Editor
Cecelia Boylan Regional Editor
Maria B. Lawrence Editorial Assistant
Nancy Hart Editorial Assistant
Hugh W. Craig Editorial Assistant

Production-Factbook / Directories

Lee Riley-Hammer Production Supervisor
Ann W. Kohlmeier Production Assistant

Factbook Research Inc.

Lynn R. Levine Director

Editorial-News

Dawson B. Nail Vice President
& Executive Editor
Paul Warren Executive Vice President
& Senior Editor
Daniel Warren Vice President
& Senior Editor
Marybeth Crowley Senior Editor
Michael Schwartz Senior Editor
Frances Seghers Associate Editor
Art Brodsky Associate Editor
Deborah Jacobs Information
Systems Manager
Shawn Henrickson Production Editor

Business

Roy W. Easley III Controller
Gary Madderom Marketing Director
Glenn M. Brown Advertising Director
Betty Alvine Circulation Director

TELEVISION DIGEST, INC.

1836 Jefferson Place, N.W.
Washington, D.C. 20036

Telephone:
202-872-9200

Facsimile (Group 3):
202-293-3435

Telex:
65 02173616 (via WUI)

MCI Mail: TeleFacts

NEW YORK BUREAU

475 Fifth Ave. 10017
Phone: 212-686-5410

Editorial

David Lachenbruch Vice President
& Editorial Director
Robert E. Gerson Managing Editor,
New York
Seth Goldstein Senior Editor
Richard Zahradnik Assistant Editor

JAPAN

REPRESENTATIVE

(Editorial & Business)

Richard E. Varner
c/o Foreign Correspondents
Club of Japan
Danki Bldg., 20th Floor 1-7-1
Yuraku-cho, Chiyoda-ku
Tokyo 100, Japan
Phone: 211-3161
Telex: J24600

Other Services of Television Digest, Inc.

TELEVISION DIGEST with CONSUMER
ELECTRONICS, Published Mondays.

COMMUNICATIONS DAILY

CABLE & STATION COVERAGE ATLAS
Published Annually

TELECOM FACTBOOK
Published Annually

TV & CABLE ACTION UPDATES
Published Weekly

THE PUBLIC BROADCASTING REPORT
Published Biweekly

SPACE COMMERCE BULLETIN
Published Biweekly

EARLY WARNING BULLETIN
Published Monthly

SATELLITE WEEK
VIDEO WEEK
COMMON CARRIER WEEK
CABLE BUSINESS MAGAZINE

Factbook Research, Inc.

Electronic Distribution via NewsNet and
Nexis

Communications Conferences

Copyright © 1985 by Television Digest, Inc.
All Rights Reserved

ISBN: 0-911486-25-9
Stations Vol. ISBN No.: 0-911486-23-2
ISSN: 0732-8648

TABLE OF CONTENTS

SECTION A A-1 to A-1232

Index to Contents, Arbitron TV Market Rankings, Call Letters (U.S. and Canadian), U.S. Commercial and Educational Television Stations, Construction Permits, Applications Pending, Group Ownership of Television Stations, Newspaper Ownership of Television Stations and Book & Periodical Publishing Firms with TV Ownership.

SECTION B B-1 to B-182

Subscription, Low Power, Translators (including those Owned & Operated by Television Stations), Instructional, Canadian and International Television Stations.

SECTION C C-1 to C-212

National Sales Representatives of Television Stations, Television & Cable Program Sources & Services, Management & Technical Consulting Services, Brokerage & Financing, Manufacturers & Suppliers of Broadcast & Cable Equipment, Buyers Guide of Products & Services, Buyers Guide Product Index.

This 1986 Edition

of Television & Cable Factbook

Comprises Two Volumes


'STATIONS' & 'CABLE & SERVICES'

Index to Contents of Stations Volume Factbook No. 54

A	
AAD Accessories Inc.	C-62
ABC News	C-11
The Abcom Corp.	C-62
ABC Pictures International Inc.	C-11
ABC-TV Network Sales	C-1
ABC-TV Television Spot Sales Inc.	C-1
ABC Video Enterprises Inc.	C-11
Abell Communications	A-1217
Aberdeen Co.	C-62
ABN/Associated Broadcast News Network	C-40
Academy Film Productions Inc.	C-11
Acama Films	C-11
Ackerley Communications Inc.	A-1217
Jim Ackerman & Associates	C-54
Acrodyne Industries Inc.	C-62
Acs Inc.	C-62
Adams Communications	A-1217
Ad-Answers	C-11
Adapt Communication Supply Co. Inc.	C-62
AD Audit	C-42
Adda Corp.	C-62
Adderly Industries	C-42
Adm Technology Inc.	C-62
Adrian Steel Co.	C-62
Ads Audio Visual Productions Inc.	C-11
Advance Electronics Inc.	C-62
Advance Industries Inc.	C-62
Advertisers Broadcasting Co.	C-11
Advertisers Index	C-212
Adwar Video Corp.	C-62
Aegis Productions	C-11
Aero-Lift (div. of Bentley Industries Inc.)	C-62
Aetna Life & Casualty	C-54
Afghanistan	B-155
AFI Productions Inc.	C-11
AFP Distributors Inc.	C-11
Agency for Instructional Technology ..	C-11
Agency Services Corp.	C-11
Ailes Communications Inc.	C-11
Air Time International Inc.	C-11
Airtron (div. of Litton Systems Inc.) ..	C-62
A-J Contracting Co. Inc.	C-42
Akai	C-62
Aker Associates Inc.	C-42
Alabama Commercial Television Stations	A-18
Alan Enterprises Inc.	C-11
Alaska Commercial Television Stations	A-43
Alaska 13 Corp.	A-1217
Albania	B-155
Alcare Communications Inc.	C-11
Alcectis Distribution Co.	C-62
Alden Electronics Inc.	C-62
Alden Films/Films of the Nations	C-11
Alexander, Pearson & Dawson Inc.	C-8
Thomas Alexander & Associates Inc.	C-42
Andrew Alford Consulting Services ..	C-62
Alford Manufacturing Co.	C-42
Algeria	B-155
All American Television	C-11
Allbritton Communications Co.	A-1217, A-1228
All-Canada Radio & TV Ltd.	C-8
Allegro Film Productions Inc.	C-12
Frank Allen Associates	C-42, C-54
Allend'or Productions Inc.	C-12
John A. Allen, Inc.	C-12
Allied Capital Corporation	C-54
Allied Electronics (Subsidiary of Digitech Inc.)	C-62
Almi Television Productions	C-12
Alphabetical List of Television Markets	A-5
Alpha Engineering Corp.	C-63
Alpha Technologies Inc.	C-63
Alpha Wire Corp.	C-63
Altec (div. of Altec Corp.)	C-63
AM Cable TV Industries Inc.	C-63
Amcom Equipment Corp.	C-63
Amdax Corp.	C-63
American Broadcasting Cos. Inc.	A-1217
American Broadcasting Co. (Broadcast Division of American Broadcasting Companies Inc.)	C-40
American Cable Network Inc.	C-12
American Communications Resources Corp. (Communications Financing Division)	C-54
American Electronics Inc.	C-63
American Family Corp.	A-1217
American Film Productions Inc.	C-12
The American Jewish Committee	C-12
American Religious Town Hall Meeting Inc.	C-12
American Security Bank N. A. (Communications Financing Division)	C-54
American Society of Composers, Authors & Publishers	C-12
American Television Syndication Inc.	C-12
American Transcommunications Inc.	C-42
American TV call letters	A-7
American Video Productions Inc. for Video Cassettes & Cable	C-12
Americom Media Brokers Inc.	C-54
AmIt Women	C-12
Amperex Electronic Corp.	C-63
Ampex Corp.	C-63
Amtron Corp.	C-63
Keith Anderson Co.	C-63
Andrew Corp.	C-63
Andrews Tower Co. Inc.	C-63
Angenieux Corp. of America	C-63
Angola	B-155
Animart FX	C-12
Animated Productions Inc.	C-12
The Animation People	C-12
Anixter Canada Inc.	C-64
Anixter Communications	C-64
Anixter-Pruzan Canada Ltd.	C-64
Henry Ansbacher Inc.	C-54
Antek	C-42
Antenna Development Manufacturers Inc.	C-64
Antenna Technology Corp.	C-64
Antennas For Communications	C-64
Ray Anthony Enterprises	C-12
Antigua	B-155
Antonelli Media Training Center	C-42
Antronix Inc.	C-64
Antronix Sales	C-64
Antsco Corp.	C-64
Anzac, Div. of Adams-Russell Co. Inc.	C-64
Apache Plastics	C-64
AP Newscable	C-12
AP Newscable & AP News Plus	C-40
Applications for Television Stations	A-1185
Arab Republic of Egypt	B-155
Arbitron Alphabetical List of Television Markets	A-5
Arbitron Data Explanation	A-15
Archdiocese of Baltimore	C-12
Arcom Labs	C-65
Argentina	B-155
Arizona Commercial Television Stations	A-52
Arkansas Commercial Television Stations	A-71
Arlington Broadcast Group	A-1217
Armed Forces Television Stations	B-154
Kay Arnold Group	C-12
ARP Films Inc.	C-12
Arriflex Corp.	C-64
Arrow Fastener Co. Inc.	C-64
Artel Communications Corp.	C-65
Artel Service Corp.	C-65
Artkino Pictures Inc.	C-12
Arvin/Diamond	C-65
Asaca/Shibasoku Corp. of America ..	C-65
ASN Television Network	C-12
The Associated Press	C-12, C-40
Associated Recruiters Agency Inc.	C-42
Associated Utility Services Inc.	C-42
Ati	C-65
Ati Video Enterprises Inc.	C-12
Atkinson Film-Arts Ltd.	C-12
Atlantic Cable Distributors Inc.	C-65
Atlantic Communications	C-42
Atlantic Communications Group ..	C-12, C-42
Atlantic Research Corp.	C-42
Atlantic Television Inc.	C-12
Atlantic Video Inc.	C-12
Atlantis Entertainment Network	C-12
Atlantis Productions Inc.	C-12
Atlas Sound (div. of American Trading & Production Corp.)	C-65
Audichron	C-65
Audico Inc.	C-65
Audi-Cord Corp.	C-65
Audience Research & Development ..	C-42

It is against the law to make a copy of this publication or of any portion of its content. Federal copyright law (17 USC 504) makes it illegal, punishable with fines up to \$10,000. That means that, unless you have our written permission, it is illegal to reproduce by any means any part of this publication for any purpose. Not for internal studies. Not for FYI memos. Not for corporate news summaries. Not for anything. It is also illegal to input any part of this publication into any computer or data retrieval system without our permission.


Television Digest, Inc. will take action against any individual or firm making copies or other improper use of this publication. We request that subscribers advise their staffs of the law and the financial penalties that will result from the copying or improper use of this publication. For additional subscriptions or information on permission, please call our Circulation Dept. at 202-872-9200.



National Broadcasting Company, Inc.

CAMERA MART

***SERVING THE ENTIRE BROADCAST INDUSTRY
WITH QUALITY EQUIPMENT,
WORLDWIDE.***




The Camera Mart, Inc.

456 West 55th Street, New York 10019 (212) 757-6977

BETACART BVC-10

IN USE



"Makegood? What's a makegood?"

How soon they forget.

All those people from Anchorage to New York who already use Sony Betacart™ Systems.

They forget about downtime. They forget about on-air backup systems. And they forget about ad agencies demanding damngood makegoods.

Why?

Betacart is the smart cart machine.

Microprocessors keep constant track of forty cassettes. They maintain system alignment. They run self-check diagnostic routines.

And Betacart's simple operation not only prevents human error, it prevents human boredom.

Technicians at KDNL, St. Louis use their Betacart to put snap into station breaks. For station IDs they shoot logo artwork, add movement with digital effects and air the cassettes through the Betacart. Now there are no more dull title cards at KDNL.

At WDBJ, Roanoke, commercial delivery has improved dramatically. So has the picture quality of the spots.

Carl Guffey, director of operations, reports: "The sales staff is happy, traffic is happy, the engineers are happy and the general manager is ecstatic."

Want to improve your station's commercial outlook?
Put the Gold Standard to work for you.

Call Sony Broadcast at (201) 833-5231.

SONY
BROADCAST



Index to Contents



Box 194B, New York, NY 10025

Acquisition Financing and Consulting

- Leveraged Buy-outs
- Debt and Equity Financing

Paul C. Reeder
212-222-1250

David E. Schutz
201-891-7758

C-COR Electronics Inc.	C-67	Cigna Capital Advisors Inc.	C-55	Birney Imes Jr.)		Roger Cooper & Associates	C-45
CC Studios Inc.	C-15	Clnaco Film & TV Co. Inc.	C-15	Commercial stations	A-18	William L. Cooper Productions Inc.	C-17
Cea Managed Investments Inc.	C-43	Cinecraft Inc.	C-16	Communication Commission (National Council of Churches)	C-17	Cooper-Rutter Associates Inc.	C-44
Ceco Communications Inc.	C-68	Cineffects Color Laboratory	C-16	Communication Resources Unlimited Inc.	C-44, C-55	Copperweld Bimetallics Group, Copperweld Corp.	C-69
Cedar Rapids Gazette	A-1228	Cineffects Visuals Inc.	C-16	Communications Brokers Inc.	C-55	Coral International TV	C-17
CEI Technology	C-68	Cine Magnetics Film & Video Laboratories	C-16	Communications Capital Corp.	C-55	Corelli-Jacobs Film Music Inc.	C-17
Celwave	C-68	Cinema Products Corp.	C-68	Communications Construction Group Inc.	C-69	Cori Films International	C-17
Centercom	C-15	Cinema Shares International Television. C-16		Communications Department, Church of the Nazarene	C-17	Sol Cornberg	C-45
Centerpoint	C-15	Cineque Colorfilm Laboratories Inc.	C-16	Communications Engineering Services Ltd.	C-44	Tom J. Corradine & Associates	C-17
Centerpoint Productions Inc.	C-15	Cine 60 Inc.	C-68	Communications Equity Associates .. C-44, C-55		Cosmos Broadcasting Corp.	A-1219
Center Video Center Inc.	C-68	Cine-tele Productions	C-16	Communications Finance Inc.	C-56	Pierre Cossette Productions	C-17
Central African Republic	C-158	Cinetudes Film Productions Ltd.	C-16	Communications Investment Service Co	C-56	Costa Rica	B-158
Central Dynamics Corp.	C-68	Cinopticals Inc.	C-16	Communications Marketing Inc. C-43, C-56		The Costelow Co. Inc.	C-70
Central Dynamics Ltd.	C-68	Cipher Digital Inc.	C-68	Communications Resources L. P.	C-17	Cottrell & House Inc.	C-45
Central Minnesota Television Co.	A-1218	Citadel Communications Co. Ltd.	A-1218	Communications Studies & Planning International Inc.	C-44	D. F. Countryman Co.	C-70
Central Office of Information	C-15	Citibank N.A.	C-55	Communications Systems Investment & Service Co.	C-44	Countryman-Klang Inc.	C-17
Centro Corp.	C-68	Dick Clark Co. Inc.	C-16	Communications Technology Management Inc. (CTM)	C-44	Cox Communications Inc.	A-1219
Century Precision Optics	C-68	Donald K. Clark Inc.	C-55	Communi-Creations Inc.	C-17	Cox Newspapers	A-1228
Century III Electronics Inc.	C-68	Clartec Corporation	C-68	Comm-West (Communications West Inc.)	C-69	CPAC Inc.	C-70
Cetec Antennas	C-68	Claster Television Productions	C-16	Comprehensive Cable Enterprises	C-44	CPs for television stations	A-1165
Cetec Gauss	C-68	Clay Communications Inc.	A-1218	Comprehensive Service Audio Visual Inc.	C-69	Cramer Video Inc.	C-45
Cetec Vega	C-68	Clem & Lowrance Inc.	C-2	Compro	C-17	Thomas Craven Film Corp.	C-17
CFCN Television (div. of CFCN Communications Ltd.)	C-15	Clokey Productions Inc.	C-16	Compucon Inc. (Subsidiary of A. C. Neilsen Co.)	C-44	Crc Electronics Inc.	C-70
Chad	C-158	CMX Corp.	C-69	Computer Image Corp.	C-17	Creative Broadcast Representatives Inc.	C-9
Robert A. Chalsson Inc.	C-55	Coast Productions	C-16	Computer Management Systems	C-44	Creative Cable Communications Inc.	C-45
Championship Racefilm Productions	C-15	Coast Special Effects	C-16	Communi-Creations Inc.	C-17	Creative Programming Inc.	C-17
Chaney-McCarthy Assoc.	C-55	Coaxial Analysts Inc.	C-43	Comm-West (Communications West Inc.)	C-69	Credit Protection Association Inc.	C-45
Channel Films Inc.	C-15	Coaxial Capital Corp.	C-55	Comprehensive Video Supply Corp.	C-69	Creed Associates Inc.	C-3
Channel Frequencies, International	B-176	Coe Film Associates Inc.	C-16	Compucon Inc. (Subsidiary of A. C. Neilsen Co.)	C-44	R. C. Crisler & Co.	C-56
Channell Commercial Corp.	C-68	Cohu Inc. (Electronics Div.)	C-69	Computer Research Inc.	C-44	CRM/McGraw-Hill	C-17
Channel One	C-15	Coll American Technology Co.	C-69	Comquip	C-69	Crooker National Bank (Communications Financing Division)	C-56
Channel Master (division of Avnet Inc.) C-68		Colbert Television Sales	C-16	Comrex Corp.	C-69	Cross-ownership—	
Channelmatic Inc.	C-68	George W. Colburn Laboratory Inc.	C-16	Comsat General Corp.	C-44	Newspaper interests	A-1228
Chapman Associates	C-55	College Bowl Co. Inc.	C-16	Comsearch Inc.	C-44	Publishing Interests	A-1232
Bruce Chapman Co.	C-15	Colombia	B-158	Comsonics Inc.	C-44, C-69	Crouse-Hinds Co.	C-70
Characteristics of Television Systems .. B-177		Color TV systems in Use or Planned .. B-179		Comtech Antenna Corp. (subsidiary of Comtech Communications Corp.)	C-69	Crown International Inc.	C-70
The Charles Machine Works Inc.	C-68	Colorado Commercial Television Stations	A-155	Comtech Data Corp.	C-69	Crown International Pay Television Inc. C-17	
Chase Manhattan Bank N.A. (Communications Financing Division)	C-55	Colorado Video Inc.	C-69	Comworld International	C-17	Crystal Pictures Inc.	C-17
Chemical Bank (Communications Financing Division)	C-55	Colormax Electronic Corp.	C-69	Congo, Republic of the	B-158	Ctic Associates	C-45
Chicago Tribune-New York Times (see Tribune Broadcasting)		Colortran Inc.	C-69	Conley & Associates	C-44, C-56	CTV Television Network	C-17
Child Evangelism Fellowship Inc. (The Treehouse Club)	C-15	Kingsley Colton & Associates Inc.	C-16	Jerry Conn Associates Inc.	C-69	Cuba	B-159
The Children's Gospel Hour Inc.	C-15	Columbia Artists Management Inc.	C-16	Connecticut Commercial Television Stations	A-173	William Kenneth Cumming & Associates	C-45
Chile	B-157	Columbia Pictures International Corp. (subsidiary of Columbia Pictures Industries Inc.)	C-16	Connecticut Mutual Life Insurance Co. C-56		Cummins-Allison Corp., Allison Div.	C-45
China	B-158	Columbia Pictures Pay TV Division	C-16	Comrex Corp.	C-69	Curacao (see Netherlands Antilles)	B-168
China (Taiwan Province)	B-158	Columbia Pictures Television (div. of Columbia Pictures Industries Inc.)	C-16	Comworld International	C-17	Cushcraft Corp.	C-70
Chometrics Inc.	C-68	Columbine Systems	C-44	Comworld International	C-17	Custom Films/Video Inc.	C-17
Chris-Craft Industries Inc.	A-1218	Columbine Systems Inc./Cox Data Services	C-44	Congo, Republic of the	B-158	Customovic Div.	C-18
Christian Television Network Inc.	A-1218	Columbus Commercial Dispatch	A-1228	Conley & Associates	C-44, C-56	C.W.Y. Electronics	C-70
Christie Electric Corp.	C-68	Columbus Dispatch	A-1228	Jerry Conn Associates Inc.	C-69	Cyprus	B-159
The Christophers Inc.	C-15	Comark Communications Inc.	C-69	Connecticut Commercial Television Stations	A-173	Czechoslovakia	B-159
Chronicle Broadcasting Co.	A-1218	Comart Aniforms Inc.	C-17	Connecticut National Bank	C-56		
Chrono-Log Corp.	C-68	Comcapital Group Inc.	C-55	Conrac Division, Conrac Corp.	C-69	D	
Church Federation of Greater Indianapolis Inc.	C-15	Comerica Bank-Detroit	C-55	Consolidated Film Industries	C-17	D.A.D. Films Ltd.	C-18
Church World Service/Crop	C-15	Comex Corp.	C-44	Consolidated Film Laboratories	C-17	Dage-MTI Inc.	C-70
Chyron Corp.	C-68	Commercial Dispatch Publishing Co. (see		Constant Communications Co.	C-56	Daily Mail Publishing Co.	A-1228
Chyron Video Products	C-68	Commercial Dispatch Publishing Co. (see		Construction Permits for Television Stations	A-1165	Da-Lite Screen Co. Inc.	C-70
Clani/Musica Inc.	C-15	Commercial Dispatch Publishing Co. (see		Consulate General of the Netherlands	C-17	Dallas Morning News	A-1228
Ciccolini Films Inc.	C-15	Commercial Dispatch Publishing Co. (see		Control Com Inc.	C-69	Daniels & Associates Inc.	C-56
		Commercial Dispatch Publishing Co. (see		Contro Technology Inc.	C-69	Dap TV Associates	C-18
		Commercial Dispatch Publishing Co. (see		Conus Communications Inc.	C-40	Data Communications Corp.	C-45
		Commercial Dispatch Publishing Co. (see		Convergence Corp.	C-69	Datatax-Atlanta Inc.	C-45
		Commercial Dispatch Publishing Co. (see		Cooga Mooga Inc.	C-17	Datatron Inc.	C-70
		Commercial Dispatch Publishing Co. (see		Cooley Associates Inc.	C-44	Davco Electronics Corp.	C-70
		Commercial Dispatch Publishing Co. (see				Jefferson Davis Associates	C-45
		Commercial Dispatch Publishing Co. (see				Davis & Sanford Co. Inc.	C-70
		Commercial Dispatch Publishing Co. (see				Davis, Hugh E.	A-1219
		Commercial Dispatch Publishing Co. (see				Day of Discovery (Radio Bible Class)	C-18
		Commercial Dispatch Publishing Co. (see				dB CATV Supply	C-70
		Commercial Dispatch Publishing Co. (see				Declbel Products Inc.	C-70
		Commercial Dispatch Publishing Co. (see				The Deer River Group	C-45, C-56
		Commercial Dispatch Publishing Co. (see				Definition of Arbitron Terms	A-15
		Commercial Dispatch Publishing Co. (see				Dek Inc.	C-70

Delaware Commercial Television Stations A-181

Delcom Corp. C-70

Lincoln Dellar & Co. C-56

Deloitte, Haskins & Sells C-45

Delta-Benco-Cascade Ltd. C-70

Delta Electronics Inc. C-70

Deluxe Laboratories Inc. C-18

Denmark B-159

Hal Dennis Productions C-18

Gary A. Dent & Associates C-45, C-56

Des Associates C-45, C-56

Design Automation Inc. C-45

Destination Television C-18

Devine's Machine & Design Inc. C-70

De Wolfe Music Library Inc. C-18

Jerry Dexter Productions Inc. C-18

Jerry Dexter Program Syndication C-18

D4 Film Studios Inc. C-18

DFS Program Exchange C-18

Dialing for Dollars C-18

Diamond Artists Ltd. C-18

Diamond Cable Electronics Inc. C-70

Diamond Communication Products Inc. C-70

Dielectric Communications C-70

Diner + Allied Film & Video Services C-18

Direct Broadcast Programs Inc. C-18

Direct Video Marketing Inc. C-45

Discount Video Warehouse C-70

Discovery Productions C-18

Walt Disney Pictures Television C-18

Walt Disney Productions C-18

District of Columbia Commercial Television Stations A-183

Ditch Witch/The Charles Machine Works Inc. C-68

DI-Tech Inc. C-70

Diversified Communications A-1219

Diversified Manufacturing & Marketing Co. C-72

Djibouti B-159

Docuvid Electronic News Services C-18

Dolphin Productions C-18

Domain Telemedia C-18

Dome & Associates Inc. C-3

Dominican Republic B-159

Donley International Inc. C-72

Donnelley Marketing Information Services C-45

Donrey Media Group A-1228

Dorate Inc. C-72

Dotson & Brown C-45

Douglas Film & Tape Industries C-18

Dow Jones News Service C-40

Dow-Key Microwave Corp. C-72

Draper Communications Inc. A-1219

Drew Associates Inc. C-18

Drewry, R. H. Group A-1219

Drexel, Burnham, Lambert Inc. C-56

D & R Productions Inc. C-18

Du Art Video (div. Du Art Film Laboratories Inc.) C-18

Dubie-Do Productions Inc. C-18

Duhamel Broadcasting Enterprises Group C-72

Victor Duncan Inc. C-18

Cal Dunn Studios Inc. C-18

The Durafilm Co. C-18

The Durasell Corp. C-18

Durnell Engineering Inc. C-72

Dusek Communications Inc. C-45

The DXTR's C-18

Dynair Electronics Inc. C-72

Dynascan Corp., B & K Precision Group C-72

Dynatech Data Systems C-72

E

Eagle Communications C-45

Eagle Comtronics Inc. C-72

Earthrise Entertainment Inc. C-18

Eastern Microwave Inc. (operating div. of Newhouse Bcstg.) C-72

Eastman Kodak Co. C-72

Eaton Corp. C-72

Ebbets Field Productions C-18

Echo Science Corp. (an Arvin Co.) C-72

Eclectic Enterprises Inc. C-72

E-Com Corp. C-72

Ecuador B-160

Ecumedia News C-19

Eden Broadcast Services Inc. C-56

Editel (div. of Columbia Pictures Industries Inc.) C-19

EDM & Associates Inc. C-45

EDO Corp./Western Div. C-72

Edstan Studio Inc. C-19

Educational Television Stations A-1105

Ed-Venture Films C-19

Ralph Edwards/Stu Billett Productions C-19

EECO Inc. C-72

EEV Canada Ltd. C-72

EEV Inc. C-72

Egypt (see Arab Republic of Egypt) B-155

Eigen Video C-72

Eimac (div. of Varian) C-72

Eitel Electronics C-72

Elan Enterprises Ltd. C-72

Elbac Cable Services Ltd. C-46

Elector USA Inc. C-72

Electrohome (U.S.A.) Ltd. C-73

Electro Impulse Inc. C-73

Electroline TV Equipment Inc. C-73

Electronic Distributors Research Institute C-46

Electronics Diversified Inc. C-73

Electronics, Missiles and Communications Inc. C-73

Electro & Optical Systems Ltd. C-72

Electrovert Inc. C-73

Electro-Voice Inc. (subsidiary of Gulton Industries) C-73

Elephant Industries C-73

Ellington Enterprises C-73

Don Elliott Productions C-19

Ralph C. Ellis Enterprises Ltd. C-19

The Elra Group C-46

El Salvador B-160

Embassy Communications C-19

Embassy Pictures C-19

Embassy Television C-19

E & M Cable Associates Inc. C-46

Emcee Broadcast Products C-73

Emcor Products/Crenlio Inc. C-73

J. B. Emerson & Associates C-46

Empire Films Inc. C-19

EMR Division, 3M Co. C-73

Encyclopaedia Britannica Educational Corp. C-19

E-N-G Corp. C-73

Englemann Microwave Co. C-73

Enterprise Electronics Corp. C-73

Enterprise International Films C-19

Enterprises Productions Inc. C-19

Entertainment Network C-19

Enter-Tel Inc. C-19

Entron Inc. C-73

The E. O. Corp. C-73

The Episcopal Radio-TV Foundation C-19

EPS, Entertainment Programming Services Ltd. (Astral Television Films/ Twentieth Century Fox Television) C-19

Equatorial Guinea B-160

(201) 891-7758

des
David E. Schutz - President

ECONOMIC CONSULTANTS TV — RADIO — CABLE

- Station Financing (Bank/Subordinated Debt/Equity)
- Fair Market Appraisals
- Feasibility Studies - New Stations
- Asset Purchase Allocations
- Specialized Studies - Regulatory Relief

95 COLONA ST., WYCKOFF, NEW JERSEY 07481

Equibank C-56

Equipment Manufacturers & Suppliers C-62

Equitable Capital Management Corp. C-56

ESE C-73

Essence Television Productions Inc. C-19

Ethiopia B-160

John A. Ettliger Associates C-19

ETVs A-1105

Eue/Screen Gems Inc. C-19

Eugene Television Inc. A-1219

Euramco International Inc. C-19

European American Bank & Trust Co. C-56

European Television Inc. C-19

Evening News Association A-1219, A-1228

Evening Post Publishing Co. A-1219, A-1228

Everstick Anchor Co. (div. of Iowa Malleable Iron Co.) C-73

Excel Telemedia International Corp. C-19

The Executive Television Workshop Inc. C-46

William A. Exline Inc. C-56

E.Y.R. Programs Inc. C-19

E-Z Way Products Inc. (Towers Div.) C-73

F

Factbook Research Inc. C-46

Jerry Fairbanks Productions C-19

Fairchild Publications Inc. A-1232

Faith For Today C-19

Family Films C-20

Family Theater Inc. C-20

Fargo Forum A-1228

Farkas Films Inc. C-20

F & B/Ceco Inc. C-73

Don Feddersen Productions C-20

Federal Republic of Germany B-161

The Federated Group C-73

Richard Feiner & Co. Inc. C-20

Fetzer Television Corp. A-1219

Toni Ficalora Productions C-20

Fidelipac Corp. C-73

The Fidelity Bank (Communications Financing Division) C-56

Fiedler/Berlin Productions Inc. C-20

Field & Stream C-20

Field Videofax C-20

Filmack Studios (Television & Industrial Div.) C-20

Filmation Associates C-20

Film Core C-20

Film Effects of Hollywood C-20

Filmfair C-20

Filmfair Communications C-20

Filmfair Inc. C-20

FilmLife Inc./Fortress Film Depository, American Film Repair Institute C-20

Filmline Corp. C-73

Film Opticals Inc. C-20

Films Around the World Inc. C-20

Film Service C-46

Film Service Corp. C-20

Films Five Inc. C-20

Films for Educators Inc. C-20

Films for Television C-20

Films Inc. (div. of Public Media Inc.) C-20

Films of India C-20

Filmstreet International Corp. C-20

Film Tree C-20

Financial News Network C-40

Fine Arts Films Inc. C-20

Finland B-160

Fiore Films Inc. C-20

Imerco Fiorentino Associates Inc. C-46

Firestone Program Syndication Co. C-20

First Camera Video C-73

First Chicago Investment Corp. C-56

First Chicago Teleproduction Services C-46, C-73

First Communications Co. C-46

First Interstate Bank of California C-56

Firstmark Financial Corp. C-56

First National Bank of Boston (Communications Financing Division) C-56

The First National Bank of Chicago (Communications Companies Division) C-56

First National Bank of Maryland (Communications Financing Division) C-57

First National Bank of St. Paul (Broadcasting Division) C-57

First Union National Bank (Communications Lending Group) C-57

First Wisconsin National Bank of Milwaukee C-57

Fischer Equipment Co. C-73

James Fischer Associates Inc. C-46

Norman Fischer & Associates C-46, C-57

Fisher Broadcasting Inc. A-1219

Fishing the West C-20

Fish-Schurman Corp. C-74

Flagg Films Inc. C-20

Flash Technology Corp. of America C-74

Fleet National Bank C-57

Florida Commercial Television Stations A-192

Forbes & Wagner Inc. C-46

Milton Q. Ford & Associates Inc. C-57

Ford, Paul Dean C-46

Foreign Language Programming C-10

Foreign Television Stations B-109

Forman Productions Inc. C-20

Format Productions C-20

Fortel Inc. C-74

Fort Worth Tower Co. C-74

Forum Publishing Co. A-1219

Forward Communications A-1219

Robert H. Forward & Associates C-46

Foster Associates Inc. C-46

Four Star International Inc. (Four Star Entertainment Corp.) C-21

Fox/Lorber Associates C-21

Foxwood Communications Inc. C-46

Fralix Inc. C-46

France B-160

Index to Contents

- Franey & Parr C-46
Sandy Frank Film Syndicator Inc. C-21
Frazier, Gross & Kadlec Inc. C-46, C-57
Freberg Ltd. C-21
Freedom Newspapers A-1219, A-1228
Freeland Products Co. C-74
Fremantle International Inc. C-21
French Guiana B-161
French Polynesia B-161
Frezolini Electronics Inc. C-74
Fries Distribution C-21
Front Projection Co. C-74
Jack A. Frost Electric C-74
Fujinon Inc. C-74
Fuji Photo Film USA Inc. C-74
Funnyworld Productions Inc. C-21
Fusco Entertainment Inc. C-21
- G**
- Gabon B-161
Gabriel Electronics Inc. C-74
Galaxy Communications Inc. C-46
Gamco Industries Inc. C-74
Gammon & Ninowski Media Brokers
Inc. C-46, C-57
Gannett Broadcasting Group A-1219
Gannett, Guy Broadcasting Services A-
1219
Gannett Newspapers A-1228
Garden Way Broadcast C-21
Gardiner Communications Corp. C-74
Frank Gari Productions Inc. C-46, C-21
Gateway Films C-21
Gateway Productions Inc. (Subsidiary of
the Gannett Co.) C-21
Gaylord Broadcasting Co. A-1220
Gaylord Program Services C-21
Gaylord Syndicom C-21
Gaynes Productions Ltd. C-21
GBC-CCTV/Washington Corp. C-74
GBC Closed Circuit TV Corp. C-74
G. C. Electronics Co. C-74
General Cable Co., A Unit of The Penn
Central Corp. C-74
General Cable Co., CATV Division C-74
General Electric Co. (Closed Circuit TV
Operation) C-74
General Electric Credit Corp. C-57
General Instrument Corp., RF Systems
Division C-74
General Instrument Corp. C-74
General Machine Products Co. Inc. C-74
General Music Corp. C-21
General Optronics Corp. C-74
General Semiconductor Industries Inc. C-
74
General Television Network C-75
Genesis Entertainment C-21
Geneva Group of Cos. Inc. C-75
Genrad Inc. C-75
The George-Ingraham Corp. C-75
Georgia Commercial Television
Stations A-242
German Democratic Republic B-162
Germany, Federal Republic of B-161
G. G. Communications Inc. C-21
Ghana B-162
Gibraltar B-162
Gibson Cable TV Services C-46
Dick Gideon Enterprises C-46
Gilbert Engineering Co. Inc. C-75
Gill & Associates C-46, C-57
Gillett Communications Co. A-1220
Gilmore, James S. Jr. A-1220
Glazer, Malcolm I. A-1220
Glen-Warren Broadcast Sales Div. C-9
Global Systems Corp. (Micro-Link) C-75
- Global Video Communicatons Corp. C-21
Global Vision Corp. C-21
Globe Battery Div., Johnson Controls
Inc. C-75
The Goddard Group C-47
Melvin A. Goldberg Inc./
Communications C-47
Golden TV C-21
Golden West Videotape C-21
Jeff Gold Productions Inc. C-21
The Samuel Goldwyn Television Co. C-21
Gomes Loew C-21
Dan Goodman Productions Inc. C-21
Marvin Goodman Associates C-21
Goodson-Todman Productions C-21
Goodway Marketing Inc. C-47
Alan Gordon Enterprises Inc. C-22
Gorman-Redlich Manufacturing Co. C-75
Gospel Films Inc. C-22
Gotham Audio Corp. C-75
Gotham Film Productions Inc. C-22
Gould Entertainment Corp. C-22
Gould Inc. (Industrial Battery Div.) C-75
Goulding-Elliott Greybar Productions
Inc. C-22
G & P Cable Consultants C-47
GPN (Service Agency of University of
Nebraska National Television
Library) C-22
G. P. Slide Co. Inc. C-22
Grace, Ruetz & Co. P.C. C-47
Graf, Rudolf F. C-47
Granada Television International Ltd. C-22
Grandy & Berkson C-57
Sherry Grant Enterprises Inc. C-22
Grasis Corp. C-75
The Grass Valley Group Inc. C-75
Gray Communications Consultants
Inc. C-47
Gray Communications Systems Inc. A-
1220, A-1228
Gray-Schwartz Enterprises Inc. C-22
Gray, Tice & Marshall C-57
Great American Cinema Co. C-22
The Great American Market C-75
Great Plains National Instructional
Television Library C-22
Great Trails Broadcasting Corp. A-1220
Greece B-162
Charles Greene Associates (A division of
AMCOM Inc.) C-57
Greenebaum & Associates C-47
Greene & Dewar New Wilderness
Productions C-22
Larry Greene Productions Inc. C-22
The Art Greenfield Co. C-22
Green, Howard Group A-1220
Greentree Associates A-1220
Abner J. Greshler Productions Inc. C-22
Frederick G. Griffin, P.C., Consulting
Engineers C-47
Sherman Grinberg Film Libraries Inc. C-
22
Grinnan Fixture Co. C-75
Group One Productions C-22
Group Ownership of Television
Stations A-1217
Group 3 Development C-47
Group W Productions C-22
Group W Television Sales C-3
Group W—Westinghouse Broadcasting &
Cable Inc. A-1220
Grove Corp./Knox Video C-75
GTE Lenkurt Inc. C-75
Guadeloupe B-162
Guam Commercial Television Stations A-
1098
- Guatemala B-163
Guinea B-163
Witt Gunzendorfer & Associates C-47, C-
57
Leo A. Gutman Inc. C-22
Guy Gannett Publishing Co. A-1228
Gyrr Products C-75
- H**
- Alfred Haber Inc. C-22
Hague & Company C-47, C-57
Haiti B-163
Hallikainen & Friends Inc. C-75
Hamilton Communications Consultants
Inc. C-47
Hamilton Erection Inc. C-75
Hami International Corp. C-75
Hammond Industries Inc. C-75
John Hancock Mutual Life Insurance Co.
(Communications Financing
Division) C-58
Handel Film Corp. C-22
Hankinson Studio Inc. C-22
Hanna-Barbera Productions Inc. C-23
Hanson & Associates C-58
Harbridge House Inc. C-47
Harcourt Brace Jovanovich Inc. A-1232
Hardwick Communications Enterprises C-
47
Harmon & Co. Inc. C-58
Larry Harmon Pictures Corp. C-23
Harmony Gold USA Inc. C-23
Harrington, Righter & Parsons Inc. C-3
Harris, Aubrey P. E. C-47
Harris Broadcast Microwave
Broadcasting) C-75
Harris, Burt I. (see Harriscope
Broadcasting) C-23
Harriscope Broadcasting Corp. A-1220
Harris Corp. C-47
Harris Corp., Broadcast Group C-75
Harris Corp., Satellite Communication
Div. C-76
Harris Video Systems C-76
Harris-Tuchman Productions Inc. C-23
Harron Communications Corp. A-1220
Royce Hart Communications C-23
Harte-Hanks Communications Inc. A-1120
The Hartley Film Foundation Inc. C-23
Con Hartsock & Co. C-23
Hartstone & Dickstein Inc. C-58
Harwood Manufacturing Co. C-76
Havas Leasing Co. C-47, C-76
Hawaii Commercial Television Stations A-
289
Dan Hayslett & Associates Inc. C-58
HBO Studio Productions (div. of Home
Box Office) C-23
H & C Communications Inc. A-1220
Health & Welfare Materials Center Inc. C-
23
F. P. Healy & Co. Inc. C-47
Hearst Corp. A-1232
Hearst Metrotone News C-23, C-41
Hearst Newspapers A-1229
Hearst Stations A-1220
Heller-Oak Communications Finance
Corp. C-58
Hemdale Leisure Corp. C-23
Henry-Gill Inc. C-47
The Ted Hepburn Co. C-58
Heritage Broadcasting Co. A-1220
Heritage Communications Inc. A-1220
Heritage Entertainment Inc. C-23
Hewlett-Packard Co. C-76
Hickory Electrical Instrument Co. C-76
Hickory Record A-1229
- R. Miller Hicks & Co. C-47, C-58
Joe Higgins & Co. C-47
Hi Ho Broadcasting A-1220
Hill/Mandelker Films C-23
James C. Hirsch Communications
Services C-47
Hiltachi Denshi America Ltd. C-76
Hix, Bob Co. Inc. C-3
The Hoarty Corp. C-47, C-58
Mel Hodell Media Broker C-58
Hogan-Feldmann Inc. C-58
Holan Equipment/Dorsey Trailers Inc. C-
76
Hollywood General Studios C-23
Hollywood Newsreel Syndicate Inc. C-41
The Holt Corporation C-58
Holt Lloyd Corp./LPS Chemical
Products C-76
Holt, Pinehart and Winston C-23
Holzberg Inc. C-76
Home Life Insurance Co. C-58
Home News Publishing Co. A-1221
Honduras B-163
Hong Kong B-163
Hong Enterprises Inc. C-23
Horizon Entertainment Inc. C-23
Keith W. Horton Co. Inc. C-58
Thomas Horton Associates (THA) C-23
Tom Hotchkiss Co. C-58
Gerald M. Howard, Communications
Attorney C-47
Howard Publications Inc. A-1229
Howard Radio-TV Productions C-23
H-R Productions Inc. C-23
Hubbard Broadcasting Inc. A-1221
Hubbard Entertainment C-23
Hudson Investment Corp. C-58
Ben Hughes Communication Products
Co. C-76
Hughes Microwave Communications
Products C-76
Hughes Television Network Inc. C-23
Hughes & Phillips Inc. C-76
Hundred East Credit Corp. C-58
Hungary B-163
Huntington Cable TV Corp. C-47
Hurley Company C-3
Hyett/Ramslund Inc. C-3
- I**
- IBA B-180
IBA Commercial Program Contractors B-
180
Iceland B-163
IGM Artists Ltd. C-23
Idaho Commercial Television Stations A-
300
Idaho Falls Post Register A-1229
IGM Communications C-76
Ikegami Electronics (U.S.A.) Inc. C-76
Illinois Commercial Television Stations A-
310
John Iltis Associates C-47
Image Magnification Inc. C-76
Image 9 Productions (div. of KUSA-TV,
Gannett Co.) C-23
Imagicom Productions Inc. C-23
Imes, Birney Jr. A-1221
Independent Broadcasting Authority B-180
Independent Cinema Artists & Producers
(ICAP) C-23
Independent Exchange News Assn.
Inc. C-41
India B-163
Indiana Commercial Television Stations A-
357
Indiana National Bank (Communications

Financing Division	C-58	Italy	B-164	Kahn Communications Inc.	C-78	Kode Inc.	C-79
Indiana Pressed Steel (div. of General Cable Co.)	C-76	ITC Entertainment	C-24	Kalart Victor Corp.	C-78	Kohlberg Kravis Roberts & Co.	A-1221
Indiana Steel & Wire (div. of General Cable Co.)	C-76	ITFS	B-93	Kalba Bowen Associates Inc.	C-48	Kollmorgen Corp. (Electro-Optical Div.)	C-79
Indianer Multimedia	C-77	The "It Is Written" Telecast (div. of Adventist Media Center)	C-24	Kalil & Co. Inc.	C-58	Kompas/Blei & Associates	C-48, C-25
Indonesia	B-163	ITS Independent Television Sales	C-3	Kallman Associates Inc.	C-78	Koplar Communications Inc.	A-1221
Infomarketing Inc.	C-48	ITT Cannon Electric Canada	C-77	Kaman Broadcasting Systems (a Product of Kaman Sciences Corp.)	C-48, C-78	Korea	B-165
Information & Analysis Inc.	C-48	ITT Cannon Electric (div. of ITT Corp.)	C-77	Lester Kamin & Company	C-58	K-Pay Entertainment Inc.	C-25
Information Transmission Systems Corp.	C-77	ITT Electron Tube Div.	C-77	Mel Kampmann Associates	C-48	KPay-TV Corp.	C-25
Innovative Television Equipment	C-77	ITT Space Communications Inc.	C-77	Kampuchea	B-165	Anthony C. Kupris	A-1221
The Institute for Rehabilitation & Research Education Div.	C-23	ITV	B-93	Kansas Broadcasting System Inc.	A-1221	Kurz & Root Co.	C-79
Instructional Television Stations	B-93	ITW Linx	C-77	Kansas City Chiefs Football Club	C-25	Kuwait	B-165
Insulation Systems Inc.	C-77	Ivory Coast	B-164	Kansas Commercial Television Stations	A-401	KWTX Broadcasting Co.	A-1221
Interactive Market Systems	C-48	J		Thomas Karwin & Associates	C-48	KXMC-TV Inc.	A-1221
Interand Corp.	C-77	Jackson Enterprises	C-77	Katz Communications Inc.	C-3	L	
Intercept Corp.	C-77	Riley Jackson Productions	C-24	Katz Independent Television	C-3	N. Lee Lacy/Associates	C-25
Intercontinental Communications Inc.	C-10, C-23	Henry Jaffe Enterprises Inc.	C-24	Katz Sports	C-25	Ladue Building & Engineering Corp.	C-79
Intercontinental Releasing Corp.	C-23	Jamaica	B-164	Katz Television	C-3	Lake Systems Corp.	C-79
Intercontinental Services Ltd.	C-10	Jamar-Rice Co.	C-58	Kavco (division of Daycom Corp.)	C-78	Lamco Communications Inc.	A-1221
Interface Productions Inc.	C-24	Jameson Corp.	C-77	Kay Elemetrics Corp.	C-78	Landmark Communications Inc.	A-1221, A-1229
Interfirst Bank of Dallas N.A.	C-58	The Jam Handy Organization	C-24	Robert Keeshan Associates Inc.	C-25	Alan Landsburg Productions Inc.	C-25
Inter-Global News	C-24	Jamieson Film Co.	C-77	Robert Keith & Co.	C-48, C-78	Landy Associates Inc.	C-79
Intergroup Video Systems	C-77	Janus Films Inc.	C-24	Kelley Associates Inc.	C-58	Don Lane Pictures Inc.	C-25
International Audio Visual Ltd.	C-77	Japan	B-164	Kelly Broadcasting Co.	A-1221	Lanford, T. B. Estate	A-1221
International Channel Frequencies	B-175	Javelin Electronics	C-77	Philip L. Kelsner & Associates	C-58	Walter Lantz Productions Inc.	C-25
International Creative Management Inc.	C-24	Jayan Film Productions	C-24	M. A. Kempner Inc.	C-25	Lappas & Lindberg Co.	C-48
International Directory of TV Stations & Sets	B-155	Jay Inc.	C-24	Kentucky Commercial Television Stations	A-418	Larcam Communications Equipment Inc.	C-79
International Home Entertainment Inc.	C-24	J.E.D. Productions Corp.	C-24	Kenya	B-165	LaRose Productions Ltd.	C-25
Internationally Syndicated Information Services (ISIS)	C-48	Jefferson-Pilot Communications Co.	A-1221	Kepper, Tupper & Co. Inc.	C-58	Larson Electronics	C-79
International Microwave Corp.	C-77	Jefferson-Pilot Data Systems	C-48	Kes Inc.	C-78	H. B. LaRue Media Broker	C-58
International Nuclear Corp.	C-77	Jefferson Productions	C-24	Kettell-Carter Inc.	C-5	The Latham Foundation	C-25
International Tapetronics Corp./3M	C-77	Jensen Farley Pictures Inc.	C-24	Keystone Aerial Equipment Div. (Cam Industries Inc.)	C-78	Laurel Entertainment Corp.	C-25
International Tele-Film Enterprises Ltd.	C-24	Jerrold Division, General Instrument Corp.	C-77	Keystone Electronics Corp.	C-78	Dick Lavsky's Music House	C-25
International Televideo Inc.	C-24	Jerry Jerome Productions Inc.	C-24	K & H Productions Inc.	C-24	Lawren Productions Inc.	C-25
International Television Film Distributing Co. Inc.	C-24	The Jewish Chautauqua Society	C-24	Killiam Shows Inc.	C-25	Robert Lawrence Productions Inc.	C-25
International Television Stations	B-155	JGM Enterprises Inc.	C-48	Bob Kimel's New England Media	C-58	LBS Communications Inc.	C-25
International Treasures (div. of Inter-Global Treasures)	C-24	JM Production Co.	C-24	King Broadcasting Co.	A-1221	LCA/Highgate Pictures	C-25
Iowa Commercial Television Stations	A-383	JMP Videoconference Group	C-24	King Features Entertainment	C-25	Lea Dynatech Inc.	C-79
Iowa Malleable Iron Co. (Everstick Anchor Div.)	C-77	Johanson Manufacturing Corp.	C-77	Kings Electronics Co. Inc.	C-78	Learn Incorporated	C-25
Iran	B-164	Johnson Manufacturing Corp.	C-77	King World	C-25	Lear Siegler Inc./Electronic Instrumentation Div.	C-79
Iraq	B-164	Jim Johnson & Associates Inc.	C-48	T. F. Kirkman Inc.	C-48	Lebanon	B-165
Ireland	B-164	Johnson Electronics Inc.	C-77	Don Kirshner Cable Television	C-25	Leblanc & Dick Communications Inc.	C-79
Iris Films Inc.	C-24	Johnstown Tribune-Democrat	A-1229	The Harlan Kleiman Co. Inc.	C-25	Lechman & Johnson Inc.	C-48
Israel	B-164	The Jones Group Ltd.	C-58	Klein &	C-25	Lectro Products	C-79
		Gordon Jones Programming	C-24	Walter J. Klein Co. Ltd.	C-25	Lee Enterprises Inc.	A-1221, A-1229
		Jordan	B-165	Klein Tools Inc.	C-78	Lehigh Structural Steel Co.	C-79
		Joseph Josephson	C-24	Kliegl Bros. Inc.	C-78	Leitch Video Ltd.	C-79
		Joslyn Manufacturing & Supply	C-78	Kline Communications Corp.	C-25	Lemco Tool Corp.	C-79
		JRD Productions	C-24	Kline Iron & Steel Co. Inc.	C-79	Lemo USA Inc.	C-79
		JVC Co. of America	C-78	Kluge Communications Inc.	C-25	Lenco Inc., (Electronics Div.)	C-79
		K		Kluge, John W. (see Metromedia Inc.)		Joe M. Leonard Jr.	C-58
		Paul Kagan Associates Inc.	C-58	Knight-Ridder Broadcasting Inc.	A-1221		
				Knight-Ridder Newspapers Inc.	A-1229		
				Knox Video Products	C-79		

27 years of experience.
Top that.


Call Crawford Rice at (303) 321-7550.
2930 East Third Avenue, Denver, CO 80206

TELEVISION BROKERS.
DANIELS
& ASSOCIATES

Index to Contents

LeSea Broadcasting Network	C-25	International Network)	C-26	McGraw-Hill Inc.	A-1232	Microtime Inc.	C-82
Lester Powervision	C-79	Magnavox CATV Systems Inc., A North		McGuane Studio Inc.	C-27	Micro-Trak Corp.	C-82
Gene Lester Productions	C-25	American Philips Company	C-81	McGuire, John L. Inc.	C-5	Microwave Associates Communications	
Le Van Enterprises Inc.	C-25	Magnicom Systems	C-48	McHugh & Hoffman Inc.	C-49	Co.	C-82
Levien International Productions	C-25	Magnolia Chemical Co. Inc.	C-81	McIntire Co.	C-81	Microwave Filter Co. Inc.	C-82
Lear Levin Productions	C-25	The Mahlan Co.	C-58	MCI Productions	C-27	Microwave Services International Inc.	C-49
Levinson Entertainment Ventures		MAI Communications Inc.	C-81	MCI/Quantel (Micro Consultants Inc.)	C-81		
International Inc.	C-26	Maine Broadcasting System	A-1222			Midcontinent Broadcasting Co.	A-1222
Levit Electronics Inc.	C-79	Maine Commercial Television Stations	A-457	McKinnon Broadcasting Co.	A-1222	Midland Metals Corp.	C-82
Lewis Broadcasting Corp.	A-1221			Meades, Kenneth R.	C-49	Midwest Communications Corp.	C-82
Liberia	B-166	Major League Baseball Productions	C-26	Meador, Ralph E.	C-59	Midwest Communications Inc.	A-1222
Liberty Industries Inc.	C-79	Malarkey-Taylor Associates Inc.	C-48, C-58	Meadowlane Enterprises Inc.	C-27	Midwest Corp. (subsidiary of UNR	
Libyan Arab Republic	B-166	Malaysia	B-166	Mead Technology Laboratories	C-81	Industries Inc.)	C-82
Jack Lieb Productions Inc.	C-26	Maldives	B-166	Medallion Television Enterprises	C-27	Midwest Film Studios	C-28
Lighting Electric of Pennsylvania Inc.	C-79	The Jack Maloney Co.	C-58	Media Acquisitions Inc.	C-59	Midwest Television Inc.	A-1222
		Malrite Communications Group Inc.	A-1221	Mediacast Television Entertainment	C-27	Mighty Minute Programs	C-28
Lightstream Productions	C-26	Malta	B-166	Media Central Inc.	A-1222	Milberg Theatrical Productions Inc.	C-28
LIN Broadcasting Corp.	A-1221	Manageable Information Systems Inc.	C-48	The Media Exchange Inc.	C-27	Dick Miller Associates	C-28
Lincoln First National Bank N. A.	C-58	Management Analysis Center Inc. (MAC	Inc.)	Media First	C-49	Warren Miller Films	C-28
Lindsay America Inc.	C-80	Inc.)	C-48	Media General Broadcast Group	A-1222	Miller Productions Inc.	C-28
Lindsay Specialty Products	C-80	Manbeck Pictures Corp.	C-26	Media General Inc.	A-1229	Milner-Fenwick Inc.	C-28
Lines Video Systems	C-80	Manship Stations	A-1222	Media Home Entertainment Inc.	C-27	Milwaukee Journal	A-1229
Lingo Inc.	C-80	Eddy Manson Productions Inc. & Margery		Media Mark Corp.	C-59	Mini-Pak Inc. (div. of Data	
Hal Linker Productions	C-26	Music Inc.	C-26	Media Sales Corp.	C-27	Communications Corp.)	C-49
Linsman Film	C-26	Manufacturers Hanover Trust Co.		Media Sales (Division of Assets		Minnesota Commercial Television	
Lionheart Television International	C-26	(Communications Financing	Division)	Investments Inc.)	C-49, C-59	Stations	A-524
Listec Television Equipment Corp.	C-80	Manufacturers & Suppliers of Broadcast	Equipment	Media Sales/South	C-5	Minnesota Mining & Manufacturing Co.	
Arthur D. Little Inc.	C-48	Equipment	C-62	Mediatech	C-27	(3M), Magnetic Audio/Video Products	
Little Beaver Inc.	C-80	Marathon Entertainment	C-26	Media Technology Associates Ltd.	C-49	Div.	C-82
L. I. TV-News	C-26	Marathon International Productions	C-26	The Mediators Inc.	C-49	Minolta Corp.	C-82
LNR Communications Inc.	C-80	M/A/R/C (Marketing & Research		Media Television Inc.	C-27	Minority Broadcast Investment Corp.	C-59
Local Program Network	C-26	Counselors Inc., a subsidiary of Allcon	Inc.)	Mega Hertz Sales	C-81	Mississippi Commercial Television	
Loebel Productions	C-26	Inc.)	C-49	Don Meier Productions	C-27	Stations	A-544
Logitek	C-80	Marconi Communication Systems	Ltd.	Memorex Audio & Video Products		Missouri Commercial Television	
London Television Service	C-26	Ltd.	C-81	(Memtek Products)	C-81	Stations	A-561
Look & Chapin	C-26	Marconi Instruments, (Div. Marconi	Electronics Inc.)	Lee Mendelson Film Productions	C-27	MIS Syndications/Interpublic Television	C-28
Loral Terracom	C-80	Electronics Inc.)	C-81	Mennonite Media Services	C-27		
Lorimar Productions Inc.	C-26	Marlana Islands, Northern	B-168	Merchants National Bank & Trust Co. of		Mr. Wizard Studio	C-28
Louisiana Commercial Television		Marineland of Florida Inc.	C-26	Indianapolis	C-59	Mitchell Camera Corp.	C-83
Stations	A-434	Marine Midland Bank N. A.	C-59	Meredith Corp.	A-1222, A-1232	John Mitchell & Associates Inc.	C-59
Louisville Courier-Journal and Times	A-1229	Mark Antenna Products Inc.	C-81	Merion Associates	C-49, C-59	X. W. Mitchell & Associates	C-49
James Love Productions Inc.	C-26	Marketing Research Consultants Inc. (div.	of Robert Douglass Associates)	Merlin Engineering Works	C-81	Mitsubishi Electric Corp.	C-83
Lovinger, Tardio, Melsky Inc.	C-26	Market Rankings	A-1	Merrill Communications Inc.	C-81	Mizlou Television	C-28
Low-Light Manufacturing Inc.	C-80	R. A. Marshall & Co.	C-59	Mesomet Inc.	C-81	3M	C-82
Low Power Television Stations	B-29	Marsh Media Inc.	A-1222	Messner & Co. Ltd.	C-9	3M Co., (Broadcast & Related Products	
Loyola University	A-1221	Marti Electronics Inc.	C-81	Metrodata Digital Displays	C-81	Div.)	C-82
LPB Inc.	C-80	Martin, Alan F.	C-26	Metro Marketing West	C-9	3M Video Systems	C-82
LPTV	B-2	Reggie Martin & Associates	C-59	Metromedia Inc.	A-1222	MMT Sales Inc.	C-5, A-1222
LRC Electronics Inc.	C-80	Martinique	B-166	Metromedia Producers Corp.	C-27	Modern Sound Pictures Inc.	C-28
LTM Corp. of America	C-80	Maryknoll Films	C-26	Metropolitan Electric Manufacturing Co.,		Modern TV	C-28
Lucas/McFaul Inc.	C-26	Maryland Commercial Television	Stations	Lumitron Div.	C-82	Mode Z Productions Inc.	C-28
Lutheran Church in America	C-26	Stations	A-465	Metrosports	C-27	Modulation Sciences Inc.	C-83
Lutheran Television	C-26	Massachusetts Commercial Television	Stations	Metrospot Television Ltd.	C-9	Moffitt-Lee Productions	C-28
Luxembourg	B-166	Stations	A-475	Metrotape (div. of Metromedia Inc.)	C-27	Mogull Film Co.	C-28
L-W International	C-80	Mass Development Co. (Random Access	Projection Div.)	Metrotech Corp.	C-82	Mohawk Wire & Cable Corp.	C-83
		Projection Div.)	C-81	Metz + Jarvis Associates Inc.	C-49, C-59	Mole-Richardson Co.	C-83
		Master Key	C-26	Jeffrey Metzner Productions	C-27	Monaco	B-167
		Master Motion Picture Co.	C-26	Meyer Broadcasting Co.	A-1222	Mongolia	B-168
		Mauritius	B-167	Mexico	B-167	Monroe Electronics Inc.	C-83
		Maury Long & Associates	C-58	MGM/UA Television Productions (div. of		Montana Commercial Television	
		Max Media	C-26	MGM/UA Entertainment Co.)	C-28	Stations	A-592
		May Broadcasting Co.	A-1222	MG/Perin Inc.	C-28	Art Moore Inc.	C-5
		Maysies Films Inc.	C-26	MGS Services	C-28	George Moore & Associates Inc.	C-59
		MCA TV (div. of MCA Inc.)	C-26	Charles Michelson Inc.	C-28	Morcom Systems Inc.	C-49
		MCA TV International	C-27	Michigan Commercial Television		Morgan Murphy Newspapers	A-1229
		MCA Universal Corporate Film Division	C-27	Stations	A-490	Mormon Church (see Bonneville	
				Michigan National Bank of Detroit	C-59	International Corp.)	
		McCanIn-Erickson Inc.	C-27	Mic Data Systems	C-49	Mormon News Service	C-41
		McDonnell Douglas Corp.	C-27	Microband National System Inc.	C-49	Morocco	B-168
		McFarlane Mobilvision	C-27	Micro Communications Inc.	C-82	Morris Newspaper Corp.	A-1229
		McGinley Cable Inc.	C-49	Microdyne Corp.	C-82	Nelson Morris Productions Inc.	C-28
		McGraw-Hill Broadcasting Co.	A-1222	Microflex Co. Inc.	C-82	William Morris Agency Inc.	C-28
				Microlab/FXR	C-82	Lawrence L. Morton Associates	C-49
				Micro-Link (div. of Varian)	C-82	Moseley Associates Inc.	C-83
				Micromega, (Bunker-Ramo Corp.)	C-82	Mother Basilea Films	C-28
				Micro-Now Instrument Co. Inc.	C-82	Motion Picture Enterprises Inc.	C-28, C-83
				Micro-Sat S/E Inc.	C-82		

GLOBAL



FRENZY:

A picture is worth a thousand words, but *sometimes* a group of words can create a remarkable picture . . . a moment in time that has been accurately captured. So it is with the *new* Special Report from the International arm of Television Digest, Inc. . . .

International Telecommunications in Transition

GLOBAL FRENZY is a concise (150 pages) report that serves as a *snapshot* of an industry that is undergoing dramatic growth and change. It is not intended to be an exhaustive study of international telecommunications policy, technology and economics, but rather a quick and easy-to-read overview of where that industry seems to be *at this moment in history* and where it is headed.

GLOBAL FRENZY is an introduction to what is happening in telecommunications around the world. Also an historical document, it chronicles developments while analyzing them in introductions by Jonathan Miller, whose reputation as a journalist and lecturer in the fields of space and telecommunications is worldwide, and by Mary E. Crowley, the nation's premier journalist in the field of communications legislation and an acknowledged expert on international communications policy.

GLOBAL FRENZY is a guide to the issues, a tour of the horizon, and a resource to help policymakers and business planners more fully define international telecommunications problems *and* find paths toward their solutions.

ORGANIZATION OF THE BOOK

The book is divided into three parts. Section I reports on and analyzes the Telecom 83 International Exposition in Geneva. Section II provides an overview of trends and changes in international telecommunications. This section is called "Primer" and its opening line illustrates its direction: "International telecommunications policy is undergoing so many often contradictory changes that 'global frenzy' is an apt descriptor." Section III is an archive of news reports compiled from the pages of **COMMUNICATIONS DAILY**. They focus on such international items as

the cabling of the United Kingdom, videotext development in France and the privatization of Japanese telecommunications.

IT'S EASY TO ORDER

You may either fill out, clip and mail the coupon below to order your copy of **GLOBAL FRENZY** or you may call our Book Order Desk at (202) 872-9200 to get even faster service. Whichever way you decide to order, please do it today while you're thinking about it.

(clip and mail coupon below)

Order Form for GLOBAL FRENZY

Please send me _____ copies of **GLOBAL FRENZY: International Telecommunications in Transition** at \$85 each (Washington, D.C. orders add 6% sales tax; foreign orders add \$10 per book ordered.) Include check or credit card instructions. Make checks payable to Television Digest, Inc.



Television Digest, Inc.
1836 Jefferson Place, N.W.
Washington, D.C. 20036

Name _____

Company _____

Address _____

City _____ State/Country _____ Zip _____

Check enclosed. Charge to: American Express

MasterCard Visa Expires _____

Credit Card Number _____

Signature _____

Index to Contents

Motion Picture Service Co.	C-28	Netherlands Antilles (West Indies) ...	B-168	Odyssey Partners	A-1223	Patterson Studios Inc.	C-30
Motorola Communications Sector	C-83	Neumade Products Corp.	C-83	Ohio Commercial Television Stations ...	A-748	Paulist Productions	C-30
Mountain States Broadcasting	A-1222	Nevada Commercial Television Stations A-626		Oklahoma Commercial Television Stations	A-786	Pay TV Services	C-50, C-30
Movielab Inc.	C-28	Rupert Neve Inc.	C-83	Oklahoma Publishing Co.	A-1229	Payview Limited	C-84
Movietone News Inc.	C-41	David Newborg & Associates Inc. C-50		Olas Corp.	C-29	PBS Video (div. of Public Broadcasting Service)	C-30
Moyle, Gilbert D. (see Sherwood L. Corner)		New Brunswick Home News	A-1229	Olympus Television Inc.	C-29	Pearson International Inc.	C-30
Mozambique	B-168	New Caledonia	B-168	Oman	B-169	Peca Inc.	C-84
MPB Technologies Inc.	C-83	New Century Telecommunications	C-29	Ornicom Productions Inc.	C-29	Peckham Productions Inc.	C-30
MPCS Video Industries Inc.	C-83	New Hampshire Commercial Television Stations	A-638	One Pass Film & Video	C-29	Pennebaker Associates Inc.	C-30
M/R Productions Inc.	C-28	Newhoff-Blumberg Inc.	C-29	One Pass Media	C-29	Penn State Cable Communications ...	C-50, C-84
MSI Telecom Consultants Group (Subsidiary of Microwave Services International Inc.)	C-49	New Jersey Commercial Television Stations	A-642	One Pass Productions	C-30	Pennsylvania Commercial Television Stations	A-823
MSN (Modern Satellite Network) The Information Channel (div. of Modern Talking Picture Service Inc.)	C-28	New Mexico Commercial Television Stations	A-645	On the Air	C-29	Pennsylvania Growth Investment Corp. ...	C-59
MTM Enterprises Inc.	C-28	Newspeople (div. of Reymey & Gersin Assoc. Inc.)	C-50	Opamp Labs Inc.	C-84	James H. Peno Installation Brokerage Inc.	C-84
Muller Media Inc.	C-29	News Press & Gazette Co.	A-1229	Optical Coating Laboratory Inc.	C-84	People's Democratic Republic of Korea ..	B-165
Multimedia Broadcasting Co.	A-1223	New Visions Inc.	C-29	Opus III	C-30	People's Democratic Republic of Yemen	B-175
Multimedia Entertainment	C-29	New York Commercial Television Stations	A-660	Orban Associates Inc.	C-84	Periodical & Book Ownership Of TV Stations	A-1232
Multiplier Industries Corp.	C-83	New York International Bible Society	C-29	Orbis Communications	C-30	Alvin H. Perlmutter Inc.	C-30
Multi Products International	C-83	New York Securities Co. Inc.	C-59	Oregon Commercial Television Stations A-804		Donald A. Perry & Associates Inc. ...	C-50, C-59
Multitenna Corp. of America	C-83	The New York Times Co.	A-1223, A-1229, A-1232	Orion Telecommunications Ltd.	C-50	Personnel & Labor Consultants Inc. ...	C-50
Paul Mulvihill Limited	C-9	New Zealand	B-168	Orion Television	C-30	The Personnel Laboratory Inc.	C-50
Kenneth Murchison & Co.	C-59	New Zoo Revue	C-29	Ornstein Communications Associates Inc.	C-50, C-59	Peru	B-169
Murdock Productions Inc.	C-29	The Newsfeed Network	C-41	Osram Sales Corp.	C-84	The Petersen Co.	C-31
Murphy, Morgan Newspapers	A-1229	Newsfilm Inc.	C-41	Otarl Corp.	C-84	Peters Productions	C-31
Murphy, Morgan Stations	A-1223	Newspaper Ownership of Television Stations	A-1228	The Outlet Communications Inc. ...	A-1223	Petry Television Inc.	C-5
Robert Murphy Associates	C-49	News Press & Gazette Co.	A-1223	Overseas Programming Cos. Ltd.	C-30	PFB Concepts	C-84
Muslc Makers Inc.	C-29	Newsweek Broadcasting Service (div. of Newsweek Inc.	C-29	Owned & Operated Translator Stations ..	B-88	Phasecom Corp.	C-84
Muslfex Inc.	C-29	Newsweek Inc.	A-1232	Buck Owens Enterprises	C-30	Philadelphia National Bank (Communications Financing Division)	C-59
Mutual Life Insurance Co. of New York	C-59	Nexus Engineering Corp.	C-83	Jim Owens Entertainment	C-30	Philippines	B-170
N				P			
Narragansett Capital Corp. (Communications Financing Division)	C-59	NFL Films Inc.	C-29	Pacific Tower Co.	C-84	Philips Television Systems Inc. (a North American Phillips Co.)	C-84
Robert R. Nathan Associates Inc.	C-49	Nicaragua	B-168	Packaged Lighting Systems Inc.	C-84	Philpot Evangelistic Association	C-31
National Audiovisual Center (GSA)	C-29	Nicholodeon Productions Inc.	C-83	Paducah Sun	A-1229	Phoenix Films	C-31
National Audubon Society	C-29	Nicholson-Muir Productions Inc.	C-29	O. D. Page, Professional Engineers & Consultants	C-50	Phoenix Studios Inc.	C-31
National Bank of North America (Communications Financing Division)	C-59	Niger	B-168	Paine Webber (Communications Financing Division)	C-55	Photo-Sonics Inc.	C-85
National Broadcasting Co.	C-41	Nigeria	B-168	Paisano Productions	C-30	Pico Products Inc.	C-85
National Broadcasting Co. Inc.	A-1223	Fred A. Niles Communications Centers Inc.	C-29	Pakistan	B-169	Pico Satellite Inc.	C-85
National Economic Research Associates Inc.	C-49	Noble Productions Inc.	C-29	Paley Communications	C-50	Picture Music International	C-31
National Film Board of Canada	C-29	George Norman & Co. Inc.	C-59	Palmer Communications Inc.	A-1223	Pied Piper Films Ltd.	C-31
National Institute of Telecommunications Research (NITR) (Subsidiary of Telecrafter Corp.)	C-49	North American Phillips Corp. (Hundred East Credit Corp.)	C-59	Panama	B-169	Pikes Peak Broadcasting Co.	A-1223
National Screen Service Corp.	C-83	North Carolina Commercial Television Stations	A-704	Pan American Broadcasting Co.	C-10	Pilot Productions Inc.	C-31
National-Standard Co.	C-83	North Dakota Commercial Television Stations	A-731	Panasonic Industrial Co., (Div. of Matsushita Electric Corp. of America, Audio-Video Systems Div.)	C-84	Pioneer Communications of America Inc.	C-85
The National Telephone Supply Co.	C-83	Northeast Electronics (Division of Northern Telecom)	C-83	Panasonic Industrial Co., (Div. of Matsushita Electric Corp. of America, New Technology Products Group)	C-84	Pipe-Piper (Sod Master), Turco Mfg. Inc.	C-85
National Television Workshop Inc.	C-49	Northern CATV Distributors Inc.	C-83	Pantomime Pictures Inc.	C-30	P. I. Tool Supply	C-85
Nationwide Cable Rep	C-49	Northern Connections Inc.	C-83	Pappas Telecasting Inc.	A-1223	Pittsburgh National Bank (Communications Financing Division)	C-59
Nationwide Communications Inc.	A-1223	Northern Mariana Islands	B-168	Parade Pictures	C-30	T. R. Pitts Co.	C-85
Navy Office of Information (01-23)	C-29	North Korea	C-166	Paraguay	C-170	Plains Television Partnership	A-1223
NBC	A-1223	North Supply Co.	C-83	Parallel Corp.	C-50, C-84	Plastoid Corp. (div. of Plastoid Cable of America)	C-85
NBC Enterprises Inc. (subsidiary of National Broadcasting Co.)	C-29	Northwest Materials Inc.	C-84	Parametric Industries Inc.	C-84	Playhouse Pictures	C-31
NBC International Ltd.	C-29	Northwest Mobile Television	C-29	Paramount Designs Inc.	C-50	Plymouth Rubber Co. Inc.	C-85
NBC TV Spot Sales	C-5	Northwest Monitoring Service	C-84	Paramount Television & Video Distribution	C-30	Pohlman Film Productions Inc.	C-31
N.C.E. of Florida Inc.	C-83	Northwestern Inc.	C-29	Paramount Television Network Production	C-30	Point of View Productions	C-31
Nebraska Commercial Television Stations	A-607	Nortronic Co. Inc.	C-84	Park Broadcasting Inc.	A-1223	Poland	B-170
Nebulae Productions	C-29	Norway	B-169	Park Leasing Co.	C-59	Pollare/Fischer Communications	C-50
NEC America Inc. (Broadcast Equipment Div.)	C-83	Norwest Bank Minneapolis N. A. (Corporate Banking Group)	C-59	Park Newspapers Inc.	A-1229	Polygram TV	C-31
Neff Communications Inc.	C-83	Nova Communications	C-29	Parrot Communications Inc.	C-30	I. Martin Pompadur	Group
Nelson, Robert R. (see Howard Green Group)		N.O.V.A. Corp.	C-84	Parsons Co.	C-84	Portac Inc.	C-85
Donn G. Nelson & Associates	C-50, C-59	Fred A. Nudd Corp.	C-84	Pathe Pictures Inc.	C-30	Porta-Pattern Inc.	C-85
Ted Nemeth Studios	C-29	Nurad Inc.	C-84	Patrick Communications Corp.	C-50	H. K. Porter Inc.	C-85
Netherlands	B-168	NYT Productions (div. of the New York Times Syndication Sales Corp.)	C-29				
O							
Oakes, Harlan G. & Associates Inc.	C-5						

Index to Contents

Sony Tape Sales Co.	C-89	Submarine Contractors Inc.	C-90	Telec Cable Constructon Co. Inc.	C-91	Kansas	A-401
Sony Video Communications	C-89	Subscription Television Stations	B-1	Telecine Film Studios Inc.	C-35	Kentucky	A-418
S.O.S. Photo-Cine-Optics	C-89	Sudan	B-172	Tele-Cine Inc.	C-91	Louisiana	A-434
Soundolier (div. of American Trading & Production)	C-89	Joe Sullivan & Associates Inc.	C-51	Telecom Productions Inc.	C-35	Maine	A-457
Soundtrack Recording Studios	C-34	Sullivan Productions Inc.	C-34	Telecrafter Corp.	C-51	Maryland	A-465
Source Communications	C-34	Sumrall, Lester Evangelistic Association Inc.	A-1226	Telecrafter Products Corp.	C-91	Massachusetts	A-475
South Africa	B-172	Sunbelt Television Programs	C-34	Teledac Inc.	C-91	Michigan	A-490
South Carolina Commercial Television Stations	A-862	Sunbow Productions	C-34	Teledyne Camera Systems	C-91	Minnesota	A-524
South Dakota Commercial Television Stations	A-881	Sunbury Music Canada Ltd. (CAPAC), Suppliers & Manufacturers of Broadcast Equipment	C-62	Tele-Engineering Corp.	C-51, C-91	Mississippi	A-544
Southern Baptists' Radio & Television Commission	C-34	Surface Conduction Inc.	C-90	Tele-K Products Inc.	C-91	Missouri	A-561
Southern Wood Piedmont Co.	C-90	Surinam	B-172	Telemated Motion Pictures	C-35	Montana	A-592
Southwestern Media Associates	C-60	Survey methods, BBM	A-16	Tele-Measurements Inc.	C-51, C-91	Nebraska	A-607
Southwest Film Laboratory Inc.	C-34	The Susskind Co.	C-34	Telemedia International Inc.	C-51	Nevada	A-626
Southwest Media	A-1224	Swager Tower Corp.	C-90	Telemet (div. of Geotel Inc.)	C-91	New Hampshire	A-638
Southwire Co.	C-90	Hack Swain Productions Inc.	C-34	Telemine Co. Inc.	C-91	New Jersey	A-642
Spain	B-172	Swaziland	B-172	Tele-Missions International, Focus-on-Faith Series	C-35	New Mexico	A-645
Spain, Frank (see WTUV Inc.)		Sweden	B-172	Telemount Pictures Inc.	C-35	New York	A-660
Rick Spalla Video Productions	C-34	Allen Swift Inc.	C-34	Telepictures Corporation	A-1225, A-1232, C-35	North Carolina	A-704
Spanish International Communications Corp.	A-1224	Switzerland	B-172	TeleRep Inc.	C-7	North Dakota	A-731
Spanish Television Systems Inc.	C-34	SWR	C-90	Telescene Inc.	C-35	Ohio	A-748
Spartan Radiocasting Inc.	A-1224	Sydney Box Associates Ltd.	C-34	Telescript Inc.	C-91	Oklahoma	A-786
Spectrum Motion Picture Laboratory	C-34	Synchronous Communications Inc.	C-90	Telescript Industries Corp.	C-91	Oregon	A-804
Spectrum Planning Inc.	C-51	Syndicable Inc.	C-34	Telesound San Francisco	C-35	Pennsylvania	A-823
Aaron Spelling Productions	C-34	Syndicast Services Inc.	C-34	Telestrategies	C-51	Rhode Island	A-857
Spokane Chronicle	A-1231	Syndicated Communications Inc. (SYNCOM)	C-60	Telestrator Division, (Interand Corp.)	C-91	South Carolina	A-862
Sportlite Films	C-34	Syria	B-173	Teletech Communications	C-52	South Dakota	A-881
Sports Scene Inc.	C-90	System Associates	C-90	Teletech Productions Inc.	C-35	Tennessee	A-896
Spot Time Ltd.	C-7	Szabo Associates Inc. Media Collection Specialists	C-60	Television Broadcasting Service Inc.	C-35	Texas	A-923
Sri Lanka	B-172			Television Business Inc.	C-35	Utah	A-1000
S. S. Street & Associates	C-51, C-60			Television Cable Communications	C-52, C-60	Vermont	A-1007
Stahl, (A Scott-Fetzer Co.)	C-90			Television Corp. Stations	A-1226	Virginia	A-1011
Stainless Inc.	C-90			The Television Distribution Co. Inc.	C-35	Washington	A-1030
Stancil Corp.	C-90			Television Equipment Associates Inc.	C-91	West Virginia	A-1053
Standard Broadcast Sales Co. Ltd./TV	C-10			Television Interamericana S.A.	C-35, C-52	Wisconsin	A-1066
Standard Communications Corp.	C-90			Television Latina Inc.	C-35	Wyoming	A-1089
The Standard Corp.	A-1226, A-1231			Television Market Rankings	A-1	Guam	A-1098
Standard Tape Laboratory Inc.	C-90			Television Program Enterprises/Operation Prime Time	C-35	Puerto Rico	A-1103
Standard Truck & Equipment Co.	C-90			Television Station Partners	A-1226	Virgin Islands	A-1104
Stanton Magnetics Inc.	C-90			Television Stations		Market Rankings of	A-1
Starcom Inc.	C-51			Applications for	A-1185	Television Syndication Group Inc.	C-35
Stark, Howard E.	C-60			Call letters of	A-7	Television Syndications	C-35
State Labs Inc.	C-90			Canadian	B-111	Television Technology Corp.	C-91
State Street Bank & Trust Co.	C-60			Commercial	A-18	Television Translators	B-33
Station WPHL-TV	C-34			Construction Permits for	A-1165	Television Translators, Owned & Operated	B-88
Stations (See Television stations)				Educational	A-1105	Televide Systems Inc.	C-35
Stauffer Communications Inc.	A-1226, A-1231			Group Ownership of	A-1217	Tele-Wire Supply Corp.	C-92
John D. Stebbins Co.	C-60			Instructional	B-93	Televorld Inc.	C-36
Richard Stein & Assoc.	C-51			International	B-155	Telex Communications Inc.	C-92
Steinberg Electronics Inc.	C-90			Low power	B-2	Telex Engineering	C-52
Hal Stein's Compass Productions	C-34			Newspaper Ownership of	A-1228	Telic Inc.	C-36
Stelco Inc.	C-90			Publishing Interests With	A-1232	Telnet Communications Corp.	C-92
Claire Stern Associates Inc.	C-51			Sales Representatives of	C-1	Telsta, General Cable Apparatus Div.	C-92
Don Stern Productions	C-34			Subscription	B-1	Telviad Corp.	C-92
Stern Telecommunications Corp.	C-51			Translators	B-33	Temple, Barker & Sloane Inc.	C-52
Stevens Tower Co. Inc.	C-90			World Stations & Sets	B-155	Temple Telegram	A-1231
Mike Stokely Enterprises Inc.	C-34			Television stations -Commercial	A-18	Temtron Electronics	C-92
Stone/Clark/Mansfield	C-34			Alabama	A-18	Tennessee Commercial Television Stations	A-896
Storeel Corp.	C-90			Alaska	A-43	Tentel Corp.	C-92
Storer Communications Co.	A-1226			Arizona	A-52	Tepco Corp.	C-92
Storer Television Sales Inc.	C-7			Arkansas	A-71	Test Inc.	C-92
Marty Stouffer Productions Ltd.	C-34			California	A-83	Test Patterns	C-36
Strand Century Inc.	C-90			Colorado	A-155	Texarkana Gazette and News	A-1231
Streeterville	C-34			Connecticut	A-173	Texas Commercial Television Stations	A-923
Strong Electric Corp.	C-90			Delaware	A-181	Texas Electronics Inc.	C-92
Martha Stuart Communications Inc.	C-34			District of Columbia	A-183	Texas Music Network	C-36
William T. Stubblefield Co. Inc.	C-60			Florida	A-192	Texscan Corporation	C-92
Studio Film & Tape	C-90			Georgia	A-242	The Texwipe Co.	C-92
Studio Film & Tape Inc.	C-34			Hawaii	A-289	Thailand	B-173
Studio Live Ltd.	C-34			Idaho	A-300	H. Erwin Thompson Associates Inc.	C-60
STV	B-1			Illinois	A-310	Pat Thompson Co.	C-60
				Indiana	A-357	Thomson-CSF Broadcast Inc.	C-92
				Iowa	A-383	Thomson LGT	C-92
						Thomson McKinnon Securities Inc.	C-61

TELEVISION DIGEST INC.

Covering the Communications Industry Since 1945

Authoritative Analysis of Industry Trends & Issues

SPECIAL REPORTS

THE VIDEOCASSETTE RECORDER: AN AMERICAN LOVE AFFAIR

No. 116

Explores the 1983/1984 VCR boom, the most explosive period of growth in the VCR field. Looks at who's producing what and how much, market-share ranking, new products, home taping, 8mm video, the European market, forecasts for the future and more. Published April 1985. \$95.00 per copy.

ENTER DBS: THE SATELLITE STORY FROM THE PAGES OF SATELLITE WEEK

No. 115

Provides a convenient study of satellite television trends; the players, their tactics, and how money is being made and lost. A valuable resource for television and satellite industry executives, ENTER DBS offers a quick, yet comprehensive, overview of industry facts. Published January 1985. Price: \$115.00.

TELEVISION STATION COVERAGE CENSUS

No. 114

An exclusive study of the potential audience for every commercial U.S. television station. Under new FCC rules, allows users to evaluate strategies and calculate alternatives for acquiring or selling stations. The study is *unique*. There is nothing else serving its purpose. Published March 1985. Cost is \$250.00.

1984 CONSUMER ELECTRONICS VIDEO DATA BOOK

No. 113

A myriad of consumer electronics market statistics and projections for fiscal 1983/1984 pulled together from the archives of Television Digest With Consumer Electronics. This edition expanded to include a fund of relevant statistics on the broadcasting and CATV industries. Any attempt to assemble comparable data would cost hundreds of thousands of dollars. Published December 1984. \$95.00 to subscribers to Television Digest publications; \$125.00 to non-subscribers.

GLOBAL FRENZY: INTERNATIONAL TELECOMMUNICATIONS IN TRANSITION

No. 112

A concise overview of where the telecommunications industry is at this moment in history. It's a guide to the issues, a look at the future, and a valuable resource to help policymakers and business planners define international telecommunications problems and find solutions. Published late 1984. \$85.00 each.

COMPLETE TELEPHONE EXECUTIVE GUIDE TO 1984 A.D. (AFTER DIVESTITURE)

No. 111

A detailed look at the twenty months leading to and following divestiture. Covers regulatory, financial, policy issues and more. Published May 1984. Cost is \$75.

SHAKEOUT: THE YEAR IN CABLE PROGRAMMING

No. 110

Who is surviving and prospering in the cable programming field? This resource book, covering the most volatile period in the industry, May 1982 to October 1983, explains with important facts, figures and analyses. Bonus extra: A complete mini-directory of pay-TV and satellite services and TV and cable program sources. Published January 1984. \$95 for subscribers to TV Digest publications. \$125 for non-subscribers.

CELLULAR RADIO 84: FACTS FOR THE NEW FRONTIER

No. 109

Updates the latest activity in the cellular field with a specific look at application data for markets 61 through 90. Published February 1984. \$85 per copy. When purchased with No. 101, discounted price of \$175 for both volumes.

1983 CONSUMER ELECTRONICS VIDEO DATA BOOK

No. 108

Updated edition of market statistics and projections covering color and monochrome TV, VCRs, videocassettes, videodiscs and players, and audio equipment. Covers the period July 1982 through July 1983. Television Digest subscribers pay \$95.00, non-subscribers pay \$125.00.

1982 CONSUMER ELECTRONICS VIDEO DATA BOOK

No. 107

Annual compilation of key statistics of the consumer electronics industry, including table of weekly sales to dealers, data on total market supply, import-export summaries, share-of-market rankings, forecasts, analyses and other pertinent information. This 150-page book covers the period from January 1981 through June 1982. \$95.00 for subscribers to Television Digest publications. \$125.00 for non-subscribers. When purchased with the 1983 Edition, discounted price of \$25.00.

COUNTDOWN II: JOCKEYING AT THE DBS STARTING GATE

No. 106

Updated edition covering all the developments and maneuverings affecting the new DBS industry as it prepares to enter the marketplace. Published 1983. Cost is \$95.00.

COUNTDOWN I: DIRECT-TO-HOME SATELLITE BROADCASTING IN THE EIGHTIES

No. 105

A strategic planner's source book presenting a complete status report on DBS. It identifies the players, issues and technology shaping this new TV service. Published 1982. \$75.00 for domestic. When purchased with Countdown II, discounted price of \$25.00.

VIDEODISC: BOOM OR BUST?

No. 104

The story of the videodisc in 1981. Follows videodisc developments in its watershed year with reports on retailers' marketing experiences, new products, pricing activities, marketing strategies and plans of major participants, studies and forecasts. Published 1982. \$65.00 per copy.

TURMOIL IN TELECOMMUNICATIONS— 8 MONTHS THAT SHOOK THE INDUSTRY

No. 103

This 125-page book examines the breakup of the Bell System by presenting an up-to-date, blow-by-blow account of the involved players, their statements and their actions during the most critical 8 months of the industry's history. Published 1982. The first copy is \$85.00, additional copies are \$35.00 each.

YES! Please send the following:

Special Report No.(s) _____

ALL BOOK ORDERS MUST BE PREPAID. Washington, D.C. buyers must pay 6% sales tax on book amount.

_____ Payment attached (Make checks payable to Television Digest, Inc.) Foreign delivery is an additional \$10 per book.

_____ Charge to: _____ American Express _____ MasterCard _____ Visa

Card No.: _____ Expires: _____

Signature _____

Name _____ Title: _____

Company _____

Address _____

City _____ State _____ Zip _____

Return order & payment to: Book Order Desk, Television Digest, Inc.
1836 Jefferson Place, N.W., Washington, DC 20036
(202) 872-9200

Index to Contents

The Thorburn Co.	C-61	Tracor Inc. (Industrial Instruments Div.)	C-93	Triplet Corp.	C-93	U	
THT Productions Inc.	C-36	Trafco Inc.	C-36	Tri-State Christian TV	A-1226	UCVideo	C-37
Tiffin Scenic Studios Inc.	C-92	Trans-American Video Inc.	C-36	Trompeter Electronics Inc.	C-93	UEC Manufacturing Co.	C-94
Time and Frequency Technology Inc.	C-93	Transatlantic Video	C-36	TRW RF Devices Division	C-93	Uganda	B-173
Time-Life Films	C-36	Transcomm Inc.	C-52	Tuesday Productions	C-36	Ultra Audio Pixtec	C-94
Time Manufacturing Co.	C-93	Translator Stations	B-33	Tunisia	B-173	Underground Equipment & Supply	C-94
Times Fiber Communications Inc.	C-93	Trans-Lux Corp.	C-93	Turkey	B-173	Unifilm International Co.	C-37
Times Mirror Co.	A-1226, A-1231, A-1232	Trans Union Leasing Corp.	C-61	Turner Broadcasting Sales Inc.	C-8	Union Mutual Life Insurance Co. (Communications Financing Division)	C-61
Titan Sports	C-36	Trans-USA Corp.	C-93	Turner Program Services	C-36	Union of Soviet Socialist Republics	B-174
Titra Sound Corp.	C-36	Trans World International Inc.	C-36	T.V.C. Supply Co. Inc.	C-93	Unirep Broadcasting Co.	C-8
Titus Productions Inc.	C-36	Transvue Pictures Corp.	C-36	TV Gems Inc.	C-36	United Arab Emirates	B-174
TM Productions Inc.	C-36	TRAV (Television, Radio & Audio-Visuals)	C-36	TV Graphics	C-93	United Artists Television Inc.	C-37
Tocom Div., (General Instrument Corp.)	C-93	Traveller's World Communications Inc.	C-36	TV market rankings	A-1	United Communications Corp.	A-1226, A-1231
Togo	B-173	Trelse Engineering Inc.	C-93	TVSM Inc. (The Cable Guide)	C-52	United Film Enterprises Inc.	C-37
Tomlin Film Productions Inc.	C-36	Tribune Broadcasting Inc.	A-1226	TV Sports Scene Inc.	C-36	United Kingdom	B-174
Toner Cable Computer Systems Inc. (div. of Toner Cable Equipment Inc.)	C-93	Tribune Co.	A-1231	TV stations (See Television Stations)	A-17	United Methodist Communications (div. of Public Media)	C-37
Toner Cable Equipment Inc.	C-93	Tribune Entertainment Co.	C-36	TVS Television Network	C-36	United Nations Dept. of Public Information (Radio & Visual Services Div.)	C-37
Toriko Corp.	C-93	Tribune Entertainment Co.	C-36	TV Systems of the United Kingdom	B-180	United Press Canada Limited	C-41
Edwin Tornberg & Co. Inc.	C-52, C-61	Tribune Films Inc.	C-36	TV Translators	B-33	United Press International	C-41
Total Communication Systems (TCS)	C-36	Tribune Productions Inc.	C-36	TV Translators, Owned & Operated	B-88	United Press International	C-41
Towers, Perrin, Forster & Crosby Inc.	C-52	Tri-Ex Tower Corp.	C-93	TV Watch Inc.	C-93	United Press International	C-41
Townsend Associates Inc.	C-93	Trigon Video Services	C-36	Twentieth Century-Fox	C-36	United Press International	C-41
TPC Communications	C-36	Trifount Corp.	C-93	Twentieth Century-Fox Film Corp.	C-36	United Press International	C-41
Traco Advertising Inc.	C-36	Trinidad & Tobago	B-173	Twentieth Century-Fox Television (div. of 20th Century-Fox Film Corp.)	C-36	United Press International	C-41
		Trinity Broadcasting Network Inc.	A-1226	Twentieth Century-Fox TV International Inc.	C-37	United Press International	C-41
		Triple Crown Electronics Inc.	C-93	Twenty First Century Distribution	C-37	United Recording Electronics Industries	C-94

PUBLIC BROADCASTING REPORT

The biweekly information service that covers developments on all public broadcasting fronts . . . from CPB and PBS and NPR and other network programming . . . from marketing innovations to new technologies . . . you follow all the action *as it develops*.

Public Broadcasting Report provides crucial information about people . . . policies . . . funding . . . where the money is and what has to be done to get it and keep it!

For subscription information, call collect: **(202) 872-9200**.



Television Digest, Inc.
1836 Jefferson Place, N.W.
Washington, D.C. 20036

PROFESSIONAL CARDS

ENGINEERING SERVICES

HAMMETT & EDISON, INC.

Consulting Engineers
 Box 68, International Airport
 San Francisco, Cal. 94128
 Telephone: 415-342-5208
 Member AFCCE

JOHN F.X. BROWNE & ASSOCIATES, P.C.

CONSULTING ENGINEERS
 525 Woodward Avenue
 Bloomfield Hills, MI 48013
 (313) 642-6226
 Member AFCCE

BROADCAST DATA SERVICES

Computerized Broadcast Service
 Including
 Data Base/Allocation Studies
 Terrain Profiles
 A Div. of Moffet, Larson
 & Johnson, P.C.
 (703) 841-0282

Lohnes & Culver

Consulting Engineers
 1156 15th Street N.W. Suite 606
 Washington, D.C. 20005
 (202) 296-2722
 Member AFCCE

Moffet, Larson & Johnson, P.C.

CONSULTING TELECOMMUNICATIONS ENGINEERS
 1925 North Lynn Street
 Arlington, VA 22209
 (703) 841-0500
 Member AFCCE

SINCE 1952 Tel. 201-627-7400

MSI MICROWAVE SERVICES INTERNATIONAL, INC.

Satellite and Terrestrial Systems
 Consultants • Engineers • Managers
 Frequency Coordinators
 Victor J. Nexon, PE President
 266 W. Main St.
 Denville, NJ 07834
 Member AFCCE

ANDRUS AND ASSOCIATES, INC.

ALVIN H. ANDRUS, P.E.
 351 SCOTT DRIVE
 SILVER SPRING, MD 20904
 301 384-5374
 Member AFCCE

Jules Cohen & Associates P.C.

Suite 400
 1730 M St. N.W.
 Washington, D.C. 20036
 (202) 659-3707
 Member AFCCE

ATLANTIC RESEARCH CORP.

JANSKY & BAILEY
 TELECOMMUNICATIONS
 CONSULTING
 Member AFCCE

5390 Cherokee Avenue
 Alexandria, Virginia 22314
 (703) 642-4000



DATA BASE SERVICES

FCC ON-LINE DATABASE

dataworld®

Allocation/Terrain Studies
 AM • FM • TV • LPTV • ITFS
 4827 Rugby Ave., Suite 200
 Bethesda, MD 20814
 (301) 652-8822 1-800-368-5754

United Research Laboratory Corp. C-94	Valuation Research Corp. C-61	Vietnam B-175	Weather Scan Inc. C-95
United Service Efforts C-37	Van Bernard Productions C-37	Viewsonics Inc. C-94	Wegener Communications Inc. C-95
United Technical Publications A-1232	Vanpraag Productions Inc. C-37	Viking Films Inc. C-38	Welsh Global Enterprises C-39
United Television Inc. A-1226	T. J. Vaughan & Associates C-52	Virginia Commercial Television Stations A-1011	Weldone Trading Co. Inc. C-95
Universal Communications Corp. (see Evening News Association)	Vebo Production Inc. C-37	Virgin Islands Commercial Television Stations A-1104	J. N. Wells & Company Inc. C-61
Universal Television (a div. of Universal City Studios Inc., an MCA Co.) C-37	Vega Associates Inc. C-52	Visual Productions '80 Ltd. C-38	Wells Fargo Bank C-61
Universal Video/Ogletree Productions C-37	Venard Films Ltd. C-37	Vital Industries Inc. C-94	We're Cooking Now C-39
University of Michigan, Media Resources Center C-37	Venezuela B-175	Vitek Electronics Inc. C-94	R. D. Werner Co. Inc. C-95
University of Southern California C-37	Vermeer Manufacturing Co. C-94	VITT Media International C-38	Wescam Productions C-39
Unusual Films (div. of Bob Jones University) C-37	Vermont Commercial Television Stations A-1007	Matthew J. Vlissides & Associates C-52	Westay Co. C-95
UPA Productions of America C-37	Veronis, Suhler & Associates Inc. C-61	Vondell & Co. C-61	Westek Communications Services C-52
Upper Volta B-174	Versa-Count Inc. C-94	Vorkapich/Lipson Inc. C-38	Western Broadcast Sales Ltd. C-10
Uruguay B-174	Versatech Corp. C-94		Western Instructional Television Inc. C-39
U. S. Army Department C-37	Viacom Broadcasting Inc. A-1226	W	Western Tele-communications Inc. ... C-95
U. S. Catholic Conference Department of Communication C-37	Viacom International Inc. C-37	W. R. S. Motion Picture & Video Labs C- 40	Western Towers, Wilbur L. Anderson Inc. C-95
U. S. Chamber of Commerce C-37	Vickerman-Zachary-Miller C-52	Roger Wade Productions Inc. C-38	Western Video Systems Inc. C-39
U. S. Department of Agriculture (Radio & Television Div.) C-37	Vicon Industries Inc. C-94	Kent Wakeford & Associates C-38	Western-World Television C-39
U. S. Department of Commerce C-52	Victory Television Inc. C-38	Walker Media & Management Inc. ... C-52, C-61	West Glen Communications C-39, C-41
USSR B-174	Video Aids of Colorado C-94	Wallach Enterprises Inc. C-38	Westinghouse Broadcasting & Cable Co. Inc. (See Group W)
Utah Commercial Television Stations ... A- 1000	Video-Cinema Films Inc. C-38	Wallach/Seizer Productions C-38	Weston Woods Studios Inc. C-39
Utah Scientific Inc. C-94	Video Communications Inc. C-52	Waller Capital Corp. C-61	Edward Wetter & Co. Inc. C-61
UTE Microwave Inc. C-94	Video Components Inc. C-94	Walsn Associates Inc. C-52	West Virginia Commercial Television Stations A-1053
Utility Body Co. C-94	Video Data Systems Div., (Sterling Television Presentations Inc.) C-94	Walton Towers Inc. (subsidiary of Lighting Electric of PA Inc.) C-94	Alton Whitehouse & Associates C-39
Utility Tower Co. C-94	Video Management Consultants ... C-38, C- 52	Ward Productions Inc. C-38	Wide Band Engineering Co. C-95
	Videomedia C-94	The Warehouse Recording Studio C-38	Wilding Division, Bell & Howell Co. ... C-39
V	Video Operations Services Inc. C-94	Warner Bros. Television Distribution C-38	Wilkin Consulting Services C-52
Thomas J. Valentino Inc. C-37	Videophile Inc. C-52	Warner/Levinson Corp. C-39	Wilkins & Associates C-61
Valley National Bank (Corp. Banking Dept.) C-61	Video Probe Index Inc. C-52	Washington Commercial Television Stations A-1030	Wilkinson Electronics Inc. C-95
Valtec (Communication Fiberoptics) ... C-94	Video Production Services C-38	Washington Post Co. (see Post- Newsweek Stations) A-1231	Williams & Meyer Co. C-39
	Video Programs International Ltd. ... C-38	Waynetek Indiana Inc. C-95	Willoughby-Fowler Co. Inc. C-95
	The Video Tape Co. C-94	Wayne-Evans & Associates C-8	Wilmore Electronics Co. Inc. C-95
	Video View C-38	WBNS-TV Inc. A-1227	Wilson, Ralph C. Jr. A-1227
	Video West C-38		Winders & Geist Inc. C-95
	Videoworks C-38		Windsor Total Video Inc. C-39
	Vidistrib Inc. C-38		The Winegard CATV Division C-95
	Vidtronics C-38		

HOW TO MAKE
OUR NUMBERS
ADD UP
TO

*Better
Promotion
Campaigns*

Numbers are just numbers unless you can use them to your advantage. That's why more and more stations are using Promotion AID. With Promotion AID you can identify the days and times your competitor's viewers are watching your station. It gives you the numbers you need to effectively reach the viewers you want to attract.

PROMOTION AID


Our ratings add up to more than just numbers.



ARBITRON RATINGS

 **ARBITRON RATINGS COMPANY**
a Control Data Company

Thomas M. Wing & Associates	C-52	The Wyckoff Organization	C-53
Winsted Corp.	C-95	Walter S. Wydro Consultants	C-53
Foster Winter Communications ...	C-39, C-52	Steve Wymam & Associates Inc. ...	C-53, C-61
Wisconsin Commercial Television Stations	A-1066	Wyoming Commercial Television Stations	A-1089
Wisconsin TV Network Associates	A-1227		
Withers, W. Russell Jr.	A-1227	X	
WLEX-TV Inc.	A-1227	Xcel Communications Inc.	C-53
WNET (Educational Bcstg. Corp.)	C-39		
World Communications	C-39, C-52	Y	
Sid Woloshin Inc.	C-39	Yemen Arab Republic	B-175
Wometco Broadcasting Co.	A-1227	York Enterprises Inc.	C-40
Wonder Construction Co. Inc.	C-95	Adam Young Inc.	C-8
Woods, Charles (see WTVY Inc.)	A-1227	Young and Associates Inc.	C-40
Woodside-Cable Consulting Group ...	C-52, C-61	Jim Young & Associates Inc.	C-53
World Events Productions Ltd.	C-39	Youngstown Vindicator	A-1231
World Television Stations & Sets	B-182	Y&R Program Services	C-40
World Video Inc.	C-95	Yugoslavia	B-175
Worldvision Enterprises Inc.	C-40	Jane Yurow Associates	C-53
World Wide Bingo Inc.	C-95		
World Wide Bingo, Radio & Television Bingo	C-40	Z	
Worldwide Entertainment Corp.	C-40	Zachry Associates Inc.	C-40
World Wide Information Services Inc. ...	C-53	Zaire Republic	B-175
Worldwide Television News	C-41	Zambia	B-176
Worrell Broadcasting Inc.	A-1227	Zenith Electronics Corp. (Cable Products Div.)	C-95
Worrell Newspapers Inc.	A-1231	Zimbabwe	B-176
Wotring/Kowalski & Co.	C-40	ZIV International	C-40
WPS, (CATV Services Div.)	C-53, C-95	Zoomar	C-95
Wrathor Corp.	C-40		
Carter Wright Enterprises	C-40		
Wright, Lowell R.	C-53		
WTMJ Inc.	A-1227		
WTTW Enterprises Group	C-40		
WTWV Inc.	A-1227		
Wurtele Film Productions	C-40		
WW Entertainment	C-40		
W & W Films Inc.	C-38		



CHANGING ADDRESS?

PLEASE KEEP IN TOUCH!

We want you to get the best service possible and to do so, we need your help!

Because of the format of TELEVISION & CABLE FACTBOOK, it's very important that we don't lose touch with you. To insure that you receive the next volume of this two-volume set as soon as it's published, we need to be advised of any address change that might affect delivery.

For your convenience, we have included the postage-paid card below.

Please change your records to reflect my new address and to insure that I will receive the second volume of my two-volume TELEVISION & CABLE FACTBOOK as soon as it's published.

OLD ADDRESS

NEW ADDRESS

Name

Name

Company

Company

Address

Address

City State Zip

City State Zip

() _____
Phone No.

() _____
Phone No. Effective Date

Just Some of the Products and Information Services Available from Television Digest

- **CABLE & STATION COVERAGE ATLAS** — Annual source book for television, cable and related industries, highlighted by updated Grade B contour, microwave, 35-mile and 55-mile zone maps plus information on MDS, LPTV and other vital subjects.
- **ELECTRONIC DELIVERY** — Instant access to all the data in the Television Digest newsletter information services via NewsNet, featuring a keyword search capability and headline scan function designed to give users the most up-to-date news available in the easiest, most timely fashion.
- **COMPUTERIZED MAILING LISTS** — Updated mailing lists of all U.S. operating cable systems and operating U.S. television stations are available for rental.
- **SATELLITE WEEK** — Weekly newsletter covering the latest developments in satellite broadcasting, telecommunications, earth observation and space industrialization.
- **COMMUNICATIONS DAILY** — Daily newsletter covering all aspects of electronic communications including telephone and data communications, cable TV, teleconferencing, electronic publishing and emerging technologies.
- **VIDEO WEEK** — Weekly newsletter reporting the latest news on program sales and distribution for videocassettes, discs, pay TV and allied media.
- **TELEVISION DIGEST with CONSUMER ELECTRONICS** — Weekly newsletter presenting the most up-to-the-minute news, trends and developments in the television, cable, broadcasting and consumer electronic fields.
- **PUBLIC BROADCASTING REPORT** — Bi-weekly newsletter that supplies impartial, analytical news and information on public broadcasting, including funding, technical and regulatory news.
- **ACTION UPDATES** — Weekly supplements covering changes in the Cable and Television fields including licensing, franchising and other regulatory matters.
- **COMMON CARRIER WEEK** — Weekly newsletter examining the telecommunications industry with focus on regulatory and legal actions, product announcements, new services such as PBX and cellular radio, competition and more.
- **SPACE COMMERCE BULLETIN** — Bi-weekly newsletter covering the frontiers of space business including commercialization, industrialization, defense, remote sensing, space stations and other pertinent trends and developments.
- **TELCOM FACTBOOK** — Annual reference/phone directory for the telecommunications industry with organizational charts, graphs, glossary, Buyer's Guide and more.



NO POSTAGE
NECESSARY
IF MAILED
IN THE
UNITED STATES

BUSINESS REPLY CARD

FIRST CLASS

PERMIT NO. 10388

WASHINGTON, D. C.

POSTAGE WILL BE PAID BY ADDRESSEE

Television Digest

1836 Jefferson Place N.W.

Washington, D. C. 20036



Television Market Rankings

Listing 211 markets according to Arbitron Area of Dominant Influence Television Households

Asterisk (*) indicates no Prime Time ranking
 Arbitron ADI & Prime, TV Households information & rank are based on the 1984-85 Arbitron Television Markets and Rankings Guide

Market	Arbitron ADI TV Households	Rank	Market Area Commercial TV Stations
New York, NY	6,565,700	1	WABC-TV (7), WCBS-TV (2), WLIG (55), WNBC-TV (4), WNEW-TV (5), WNJU-TV (47), WOR-TV (9), WPIX (11), WSNL-TV (67), WTBY (54), WWHT (68), WXTV (41)
Los Angeles, CA	4,365,800	2	KABC-TV (7), KAGL (30), KBSC-TV (52), KCBS-TV (2), KCOP (13), KDOC-TV (56), KHJ-TV (9), KHS-TV (46), KMEX-TV (34), KNBC-TV (4), KSCI (18), KTNB-TV (40), KTLA (5), KTTV (11), KWHY-TV (22)
Chicago, IL	3,015,600	3	WBBM-TV (2), WBBS-TV (60), WCFC-TV (38), WCIU-TV (26), WFBN (66), WFLD-TV (32), WGN-TV (9), WLS-TV (7), WMAQ-TV (5), WPWR-TV (60), WSNS-TV (44)
Philadelphia, PA	2,528,600	4	KYW-TV (3), WCAU-TV (10), WFMZ-TV (69), WMGM-TV (40), WPHL-TV (17), WPVI-TV (6), WSJT (65), WTAJ-TV (29), WTVE (51), WWWS-TV (57)
San Francisco, CA	2,054,300	5	KBHK-TV (44), KDTV (14), KFCB (42), KFTY (50), KGO-TV (7), KICU-TV (36), KPX (5), KRON-TV (4), KSTS (48), KTSF (26), KTVU (2), KTZO (20), KVOF-TV (38)
Boston, MA	1,943,300	6	WBZ-TV (4), WCVB-TV (5), WLVI-TV (56), WMUR-TV (9), WNDS (50), WNEV-TV (7), WNHT (21), WQTV (68), WSBK-TV (38), WSMW-TV (27), WVJV-TV (66), WXNE (25)
Detroit, MI	1,650,800	7	CBET (9), WDIV (4), WGPR-TV (62), WIHT (31), WJBK-TV (2), WKBD-TV (50), WXON (20), WXYZ-TV (7)
Dallas-Fort Worth, TX	1,506,600	8	KDFI-TV (27), KDFW-TV (4), KLTJ (49), KRLD-TV (33), KTVT (11), KTXA (21), KXAS-TV (5), KXTX-TV (39), WFAA-TV (8)
Washington, DC	1,490,000	9	WDCA-TV (20), WDMV-TV (9), WFTY (50), WJLA-TV (7), WRC-TV (4), WTKK (66), WTTG (5)
Houston, TX	1,436,800	10	KHOU-TV (11), KHTV (39), KPRC-TV (2), KRIV-TV (26), KTRK-TV (13), KTXH (20)
Cleveland, OH	1,395,100	11	WAKR-TV (23), WCLQ-TV (61), WDLI (17), WEWS (5), WGGN-TV (52), WJKW-TV (8), WKYC-TV (3), WOAC (67), WOIO (19), WUAB (43)
Pittsburgh, PA	1,229,000	12	KDKA-TV (2), WPCB-TV (40), WPGH-TV (53), WPTT-TV (22), WPXI (11), WTAE-TV (4)
Minneapolis-St. Paul, MN	1,155,900	13	KITN (29), KMSP-TV (9), KSTP-TV (5), KTMA-TV (23), KXLI (41), WCCO-TV (4), WUSA (11)
Miami, FL	1,154,600	14	WBFS-TV (33), WCIX (6), WDZL (39), WHFT (45), WLTN (23), WPLG (10), WSVN (7), WTVJ (4)
Atlanta, GA	1,135,900	15	WAGA-TV (5), WATL (36), WGNX (46), WSB-TV (2), WTBS (17), WVEU (69), WXIA-TV (11)
Seattle-Tacoma, WA	1,133,700	16	KCPQ (13), KING-TV (5), KIRO-TV (7), KOMO-TV (4), KSTW (11), KTBW-TV (20), KTZZ-TV (22), KVOS-TV (12)
Saint Louis, MO	1,041,000	17	KDNL-TV (30), KMOX-TV (4), KNLC (24), KPLR-TV (11), KSDK (5), KTVI (2)
Tampa-St. Petersburg, FL	1,013,000	18	WCLF (22), WFTS (28), WTOG (44), WTSP-TV (10), WTVT (13), WXFL (8)
Denver, CO	977,600	19	KCNC-TV (4), KCWS (3), KDVR (31), KMGH-TV (7), KUSA-TV (9), KWGN-TV (2)
Sacramento-Stockton, CA	903,700	20	KCRA-TV (3), KCOS (19), KOVR-TV (13), KRBB-TV (31), KTXL (40), KXTV (10)
Baltimore, MD	862,400	21	WBAL-TV (11), WBFF (45), WJZ-TV (13), WMAR-TV (2), WNUV-TV (54)
Hartford-New Haven, CT	799,900	22	WFBS (3), WHCT-TV (18), WTIC-TV (61), WTNH-TV (8), WTXH (20), WVIT (30)
Phoenix, AZ	795,300	23	KNXV-TV (15), KPAZ-TV (21), KPHO-TV (5), KPNX-TV (12), KTSF-TV (10), KTVK (3), KTVW-TV (33), KUSK (7)
Portland, OR	784,400	24	KATU (2), KECH (22), KGW-TV (8), KOIN-TV (6), KPDX (49), KPTV (12)
Indianapolis, IN	782,900	25	WHMB-TV (40), WISH-TV (8), WRTV (6), WTHR (13), WTTV (4), WXIN (59)
San Diego, CA	750,000	26	KCST-TV (39), KFMB-TV (8), KGTV (10), KUSI-TV (51), XETV (6)
Cincinnati, OH	716,400	27	WCPO-TV (9), WIII (64), WKRC-TV (12), WLWT (5), WXIX-TV (19)
Kansas City, MO	698,600	28	KCTV (5), KMBC-TV (9), KSHB-TV (41), KYFC (50), KZKC-TV (62), WDAF-TV (4)
Milwaukee, WI	686,300	29	WCGV-TV (24), WISN-TV (12), WITI-TV (6), WTMJ-TV (4), WVCY-TV (30), WVTU (18)
Orlando-Daytona Beach-Melbourne, FL	668,500	30	WCPX-TV (6), WESH-TV (2), WFTV (9), WIYE (55), WMOD (43), WOFL (35), WTGL-TV (52)
Nashville, TN	644,500	31	WCAY-TV (30), WFYZ (39), WKRN-TV (2), WSMV (4), WTVF (5), WZTV (17)
Charlotte, NC	644,100	32	WBTV (3), WCCB (18), WHKY-TV (14), WPCQ-TV (36), WSOC-TV (9)
New Orleans, LA	639,200	33	WDSU-TV (6), WGNO-TV (26), WNOL-TV (38), WVUE (8), WWL-TV (4)
Columbus, OH	628,700	34	WBNS-TV (10), WCMH-TV (4), WSFJ (52), WTTT (28), WTVN-TV (6)
Buffalo, NY	615,600	35	WGRZ-TV (2), WIVB-TV (4), WKBW-TV (7), WUTV (29)
Oklahoma City, OK	604,300	36	KAUT (43), KGMC (34), KOCO-TV (5), KOKH-TV (25), KTBO-TV (14), KTVY (4), KWTV (9)
Greenville-Spartanburg, SC-Asheville, NC	594,600	37	WAXA (40), WGGG-TV (16), WHNS (21), WLOS (13), WSPA-TV (7), WYFF-TV (4)
Raleigh-Durham, NC	590,200	38	WFCT (62), WKFT (40), WLFL-TV (22), WRAL-TV (5), WPTF-TV (28), WTVD (11)
Providence, RI-New Bedford, MA	561,600	39	WJAR-TV (10), WLNE (6), WPRI-TV (12), WSTG (64)
Grand Rapids-Kalamazoo-Battle Creek, MI	560,900	40	WKZO-TV (3), WOTV (8), WUHQ-TV (41), WXMI (17), WZZM-TV (13)
Memphis, TN	554,400	41	WHBQ-TV (13), WMC-TV (5), WMKW-TV (30), WPTY-TV (24), WREG-TV (3)
Salt Lake City, UT	554,100	42	KSL-TV (5), KSTU (20), KTVX (4), KUTV (2)
Charleston-Huntington, WV	529,200	43	WCHS-TV (8), WOWK-TV (13), WSAZ-TV (3), WTSF (61), WVAH-TV (23)

Television Market Rankings

Market	Arbitron ADI TV Households	Rank	Market Area Commercial TV Stations
San Antonio, TX.....	528,400	44	KENS-TV (5), KMOL-TV (4), KSAT-TV (12), KWEX-TV (41)
Louisville, KY.....	515,200	45	WAVE-TV (3), WRDR-TV (41), WGRB (34), WHAS-TV (11), WLKY-TV (32)
Norfolk-Portsmouth-Newport News- Hampton, VA.....	502,900	46	WAVY-TV (10), WTKR-TV (3), WTVZ (33), WVEC-TV (13), WYAH (27)
Birmingham, AL.....	498,200	47	WBMG (42), WBRC-TV (6), WTOO (21), WVTM-TV (13)
Harrisburg-York-Lancaster-Lebanon, PA.....	496,900	48	WGAL-TV (8), WGCB-TV (49), WHP-TV (21), WHTM-TV (27), WLYH-TV (15), WPMT (43)
Dayton, OH.....	479,800	49	WDTN (2), WHIO-TV (7), WKEF (22), WKOI (43), WRGT-TV (45), WTJC (26)
Wilkes-Barre-Scranton, PA.....	479,500	50	WBRE (28), WDAU-TV (22), WNEP-TV (16), WOLF-TV (38), WWLF-TV (56)
Greensboro-Winston-Salem-High Point, NC.....	478,600	51	WFMY-TV (2), WGGT (48), WGHP-TV (8), WLXI-TV (61), WNRW (45), WRDG (16), WXII (12)
Albany-Schenectady-Troy, NY.....	477,100	52	WCDC (19), WNYT (13), WRGB (6), WTEN (10), WUSV (45), WXXA-TV (23)
Shreveport, LA-Texarkana, TX.....	461,600	53	KLMG-TV (51), KSLA-TV (12), KTAL-TV (6), KTBS-TV (3)
Tulsa, OK.....	459,200	54	KGCT-TV (41), KJRH (2), KOKI-TV (23), KOTV (6), KTUL-TV (8)
Richmond, VA.....	442,200	55	WRLH-TV (35), WTLI (63), WTVR-TV (6), WVIR-TV (29), WWBT (12), WXEX-TV (8)
Little Rock, AR.....	432,200	56	KARK-TV (4), KATV (7), KLRT (16), KTHV (11)
Wichita-Hutchinson, KS.....	421,800	57	KAKE-TV (10), KAYS-TV (7), KLBV (4), KLOE-TV (10), KSNC (2), KSNG (11), KSNK (8), KSNW (3), KTVC (6), KUPK-TV (13), KWCH-TV (12)
Flint-Saginaw-Bay City, MI.....	421,200	58	WAQP (49), WEYI-TV (25), WJRT-TV (12), WNEM-TV (5)
Knoxville, TN.....	415,300	59	WATE-TV (6), WBIR-TV (10), WINT-TV (55), WKCH-TV (43), WTVK (26)
Toledo, OH.....	409,300	60	WDHO-TV (24), WTOL-TV (11), WTVG (13)
Mobile, AL-Pensacola, FL.....	408,300	61	WALA-TV (10), WEAR-TV (3), WJTC (44), WKRG-TV (5), WPAN (53), WPML (15)
West Palm Beach, FL.....	394,900	62	WFLX (29), WPEC (12), WPTV (5), WTVX (34)
Jacksonville, FL.....	390,200	63	WAWS-TV (30), WJKS-TV (17), WJXT (4), WNFT (47), WTLV (12)
Albuquerque, NM.....	390,100	64	KCHF (11), KGGM-TV (13), KGSW (14), KNAT (23), KNMZ-TV (2), KOAT-TV (7), KOBF (12), KOBR (8), KOB-TV (4), KSAF-TV (2)
Fresno, CA.....	382,500	65	KAIL (53), KFSN-TV (30), KFTV (21), KJEO (47), KMPH (26), KMSG-TV (59), KSEE (24)
Des Moines, IA.....	368,800	66	KCBR (17), KCCI-TV (8), WHO-TV (13), WOI-TV (5)
Syracuse, NY.....	364,600	67	WIXT (9), WSTM-TV (3), WTVH (5)
Green Bay, WI.....	353,100	68	WBAY-TV (2), WFRV-TV (5), WJMN-TV (3), WLRE (26), WLUK-TV (11), WSCO (14), WXGZ-TV (32)
Roanoke-Lynchburg, VA.....	348,300	69	WDBJ (7), WSET-TV (13), WSLS-TV (10)
Springfield-Decatur-Champaign, IL.....	348,100	70	WAND (17), WCFN (49), WCIA (3), WFHL (23), WICD (15), WICS (20), WRSP-TV (55)
Rochester, NY.....	346,000	71	WHEC-TV (10), WOKR (13), WROC-TV (8), WUHF (31)
Omaha, NE.....	345,500	72	KETV (7), KMTV (3), WOWT (6)
Paducah, KY-Cape Girardeau, MO- Harrisburg, IL.....	338,400	73	KBSI (23), KFVS-TV (12), KPOB-TV (15), WCEE (13), WPSD-TV (6), WSIL-TV (3), WTCT (27)
Davenport, IA-Rock Island-Moline, IL (Quad City).....	337,600	74	KLJB-TV (18), WHBF-TV (4), WOC-TV (6), WQAD-TV (8)
Spokane, WA.....	326,700	75	KAYU-TV (28), KCWT (27), KHQ-TV (6), KREM-TV (2), KSKN (22), KXLY-TV (4)
Lexington, KY.....	317,200	76	WKYT-TV (27), WLEX-TV (18), WLJC-TV (65), WTVQ-TV (36), WYMT-TV (57)
Cedar Rapids-Waterloo-Dubuque, IA.....	316,600	77	KCRG-TV (9), KDUB-TV (40), KGAN (2), KWWL (7)
Portland-Poland Spring, ME.....	316,500	78	WCSH-TV (6), WGME-TV (13), WMTW (8)
Johnstown-Altoona, PA.....	301,300	79	WFAT-TV (19), WJAC-TV (6), WOPC (23), WTAJ-TV (10)
Chattanooga, TN.....	293,000	80	WDEF-TV (12), WDSI-TV (61), WRCB-TV (3), WTVG (9)
Austin, TX.....	289,500	81	KBVO-TV (42), KTBC-TV (7), KTVV (36), KVUE-TV (24)
Springfield, MO.....	278,800	82	KDEB-TV (27), KOLR-TV (10), KSPR (33), KYTV (3)
Tucson, AZ.....	274,500	83	KDTU-TV (18), KGUN-TV (9), KMSB-TV (11), KOLD-TV (13), KPOL (40), KVOA-TV (4)
Jackson, MS.....	274,400	84	WAPT (16), WDBD (40), WJTV (12), WLBT-TV (3)
South Bend-Elkhart, IN.....	273,700	85	WHME-TV (46), WNDU-TV (16), WSBT-TV (22), WSJV (28)
Bristol, VA-Kingsport-Johnson City, TN.....	271,600	86	WCYB-TV (5), WJHL-TV (11), WKPT-TV (19)
Evansville, IN.....	261,200	87	WEHT (25), WEVV (44), WFIE-TV (14), WLCN (19), WTVW (7)
Columbia, SC.....	259,600	88	WCCT-TV (57), WIS-TV (10), WLTX (19), WOLO-TV (25)
Baton Rouge, LA.....	257,200	89	WAFB-TV (9), WBRZ (2), WRBT (33)
Lincoln-Hastings-Kearney, NE.....	255,200	90	KBGT-TV (8), KGIN-TV (11), KHAS-TV (5), KHGI-TV (13), KOLN-TV (10), KSNB-TV (4), KWNB-TV (6)
Huntsville-Decatur-Florence, AL.....	251,100	91	WAAY-TV (31), WAFF (48), WHNT-TV (19), WOWL-TV (15), WZDX (54)
Youngstown, OH.....	236,600	92	WFMJ-TV (21), WKBN-TV (27), WYTV (33)
Sioux-Falls-Mitchell, SD.....	232,300	93	KABY-TV (9), KDLO-TV (3), KDLT (5), KELO-TV (11), KPLO-TV (6), KPRY-TV (4), KSFY-TV (13)
Springfield, MA.....	231,400	94	WGGB-TV (40), WWLP (22)
Waco-Temple, TX.....	230,900	95	KBTX-TV (3), KCEN-TV (6), KWTX-TV (10)
Fort Wayne, IN.....	229,200	96	WANE-TV (15), WBKZ (63), WFFT-TV (55), WKJG-TV (33), WPTA (21)
El Paso, TX.....	222,000	97	KAVE-TV (6), KCIK (14), KDBC-TV (4), KINT-TV (26), KTSM-TV (9), KVIA-TV (7)
Peoria, IL.....	216,700	98	WBLN (43), WEEK-TV (25), WHOI (19), WMBD-TV (31)
Greenville-New Bern-Washington, NC.....	216,100	99	WCTI (12), WITN-TV (7), WNCT-TV (9)
Las Vegas, NV.....	216,100	99	KLAS-TV (8), KRLR (21), KTNV-TV (13), KVBC (3), KVVU-TV (5)
Burlington, VT-Plattsburgh, NY.....	215,000	101	WCAX-TV (3), WNNE-TV (31), WPTZ (5), WYNY (22)
Fargo, ND.....	211,400	102	KTHI-TV (11), KVRN (15), KXJB-TV (4), WDAY-TV (6), WDAZ-TV (8)
Lansing, MI.....	209,900	103	WILX-TV (10), WLNS-TV (6), WSYM-TV (47)
Augusta, GA.....	206,500	104	WAGT (26), WJBF (6), WRDW-TV (12)
Colorado Springs-Pueblo, CO.....	205,400	105	KKTV (11), KOAA-TV (5), KRDO-TV (13), KXRM-TV (21)
Charleston, SC.....	197,100	106	WCBD-TV (2), WCIV (4), WCSC-TV (5)
Madison, WI.....	196,800	107	WISC-TV (3), WKOW-TV (27), WMTV (15)
Savannah, GA.....	196,500	108	WJCL (22), WSAV-TV (3), WTOG-TV (11)
Lafayette, LA.....	195,600	109	KADN (15), KATC (3), KLFY-TV (10)

Television Market Rankings

Market	Arbitron ADI TV Households	Rank	Market Area Commercial TV Stations
Salinas-Monterey, CA	194,600	110	KCBA (35), KMST (46), KNTV (11), KSBW-TV (8)
Rockford, IL	190,600	111	WIFR-TV (23), WQRF-TV (39), WREX-TV (13), WTOV (17)
Fort Myers-Naples, FL	189,600	112	WBBH-TV (20), WEVU (26), WINK-TV (11)
Monroe, LA-El Dorado, AR	186,600	113	KARD (14), KNOE-TV (8), KTVE (10)
Santa Barbara-Santa Maria-San Luis Obispo, CA	183,300	114	KCOY-TV (12), KEYT (3), KSBY-TV (6)
Columbus, GA	180,300	115	WLTZ (38), WRBL (3), WWSW (66), WTVM (9), WXTX (54)
Amarillo, TX	177,800	116	KAMR-TV (4), KCIT (14), KFDA-TV (10), KVII-TV (7), KVIJ-TV (8)
McAllen-Brownsville, TX (Lower Rio Grande Valley)	175,100	117	KGBT-TV (4), KRGV-TV (5), KVEO (23)
Joplin, MO-Pittsburg, KS	174,100	118	KOAM-TV (7), KODE-TV (12), KSNF (16)
Duluth, MN-Superior, WI	173,100	119	KBJR-TV (6), KDLH-TV (3), WDIO-TV (10), WIRT (13)
Montgomery, AL	172,300	120	WCOV-TV (20), WKAB-TV (32), WSFA-TV (12)
Beaumont-Port Arthur, TX	170,300	121	KBMT (12), KFDM-TV (6), KJAC-TV (4)
Yakima, WA	168,000	122	KAPP (35), KEPR-TV (19), KIMA-TV (29), KLEW-TV (3), KNDO (23), KNDU (25), KVEW (42)
Reno, NV	165,800	123	KAME-TV (21), KCRL (4), KOLO-TV (8), KTVN (2)
Wheeling, WV-Steubenville, OH	165,800	123	WTOV-TV (9), WTRF-TV (7)
Corpus Christi, TX	165,700	125	KIII (3), KORO (28), KRIS-TV (6), KZTV (10)
Wichita Falls, TX-Lawton, OK	163,600	126	KAUZ-TV (6), KFDD-TV (3), KJTL (18), KSWO-TV (7)
Terre Haute, IN	161,700	127	WBAK-TV (38), WTHI-TV (10), WTOV (2)
Eugene, OR	159,400	128	KCBY-TV (11), KEZI-TV (9), KMTR-TV (16), KPIC (4), KVAL-TV (13)
Lubbock, TX	159,400	128	KAMC (28), KCBD-TV (11), KJTV (34), KLBK-TV (13), KMCC (12)
La Crosse-Eau Claire, WI	159,000	130	WEAU-TV (13), WKBT (8), WQOW-TV (18), WXOW-TV (19)
Wausau-Rhineland, WI	156,500	131	WAEQ-TV (12), WAOW-TV (9), WSAW-TV (7)
Tallahassee, FL	155,600	132	WCTV (6), WTWC (40), WTXL-TV (27), WVGA (44)
Binghamton, NY	153,000	133	WBNG-TV (12), WICZ-TV (40), WMGC-TV (34)
Boise, ID	152,400	134	KBCI-TV (2), KIVI (6), KTRV (12), KTVB (7)
Erie, PA	150,800	135	WICU-TV (12), WJET-TV (24), WSEE (35)
Topeka, KS	150,400	136	KLDH (49), KSNT (27), WIBW-TV (13)
Columbus-Tupelo, MS	150,100	137	WCBI-TV (4), WTVA (9), WWSB-TV (27)
Traverse City-Cadillac, MI	148,900	138	WGTO (8), WGTU (29), WPBN-TV (7), WTOM-TV (4), WWTV (9), WWUP-TV (10)
Sioux City, IA	148,800	139	KCAU-TV (9), KMEG (14), KTVI (4)
Chico-Redding, CA	147,000	140	KHSL-TV (12), KRCR-TV (7)
Rochester, MN-Mason City, IA-Austin, MN	144,200	141	KAAL (6), KIMT (3), KTTC (10)
Macon, GA	142,100	142	WGXA (24), WMAZ-TV (13), WMGW (41)
Bluefield-Beckley-Oak Hill, WV	141,600	143	WOAY-TV (4), WVVA (6)
Minot-Bismarck-Dickinson, ND	140,800	144	KBMY (17), KFYP-TV (5), KMCY (14), KMOT (10), KQCD-TV (7), KUMV-TV (8), KXMA-TV (2), KXMB-TV (12), KXMC-TV (13), KXMD-TV (11)
Columbia-Jefferson City, MO	138,300	145	KCBJ-TV (17), KOMU-TV (8), KRCG (13)
Odesa-Midland, TX	137,700	146	KMID-TV (2), KOSA-TV (7), KTPX (9), KWAB-TV (4)
Fort Smith, AR	137,300	147	KFSM-TV (5), KHBS (40), KPOM-TV (24), KTVP (29)
Florence, SC	136,200	148	WBTW (13), WGSE (43), WPDE-TV (15)
Missoula-Butte, MT	135,600	149	KCFW-TV (9), KECI-TV (13), KPAX-TV (8), KTVH (12), KTVM (6), KXLF-TV (4)
Bakersfield, CA	132,700	150	KBAK-TV (29), KERO-TV (23), KGET (17)
Wilmington, NC	126,600	151	WECT (6), WJKA (26), WWAY (3)
Albany, GA	125,800	152	WALB-TV (10), WTSG (31)
Quincy, IL-Hannibal, MO	124,000	153	KHQA-TV (7), WGEM-TV (10)
Bangor, ME	122,000	154	WABI-TV (5), WLBZ-TV (2), WVII-TV (7)
Medford, OR	114,500	155	KDRV (12), KOB (5), KOTI (2), KTVL (10)
Abilene-Sweetwater, TX	112,700	156	KACB-TV (3), KRBC-TV (9), KTAB-TV (32), KTXS-TV (12)
Idaho Falls-Pocatello, ID	107,900	157	KIDK (3), KIFI-TV (8), KPVI (6)
Sarasota, FL	106,700	158	WXLT-TV (40)
Utica, NY	102,200	159	WKTV (2), WUVR (20)
Tyler, TX	101,600	160	KLTV (7), KTRE-TV (9)
Dothan, AL	99,700	161	WDHN (18), WTVY (4)
Rapid City, SD	95,000	162	KDUH-TV (4), KEVN-TV (7), KHSD-TV (11), KIVV-TV (5), KOTA-TV (3), KSGW-TV (12)
Alexandria, LA	89,100	163	KALB-TV (5), KLAX-TV (31)
Billings-Hardin, MT	87,500	164	KOUS-TV (4), KTVQ (2), KULR-TV (8), KYUS-TV (3)
Clarksburg-Weston, WV	85,100	165	WBOY-TV (12), WDTV (5), WLYJ (46)
Elmira, NY	84,300	166	WENY-TV (36), WETM-TV (18)
Salisbury, MD	82,100	167	WBOC-TV (16), WMDT (47)
Laurel-Hattiesburg, MS	80,200	168	WDAM-TV (7)
Meridian, MS	78,300	169	WHTV (24), WLBM-TV (30), WTOK-TV (11)
Greenwood-Greenville, MS	78,000	170	WABG-TV (6), WXVT (15)
Lake Charles, LA	77,300	171	KPLC-TV (7), KVHP (29)
Watertown-Carthage, NY	77,000	172	WWNY-TV (7)
Ardmore-Ada, OK	76,100	173	KTEN (10), KXII (12)
Gainesville, FL	75,800	174	WBSP (51), WCJB (20)
Jonesboro, AR	66,100	175	KAIT-TV (8)
Panama City, FL	65,500	176	WJHG-TV (7), WMBB (13)
Great Falls, MT	64,400	177	KFBB-TV (5), KRTV (3)
Biloxi-Gulfport-Pascagoula, MS	60,900	178	WLOX-TV (13)
El Centro, CA-Yuma, AZ	58,200	179	KECY-TV (9), KYEL-TV (13)
Alexandria, MN	56,800	180	KCMT (7), KNMT (12)
Casper-Riverton, WY	56,800	180	KCWY-TV (14), KFWY-TV (10), KOWY (5), KTWQ-TV (2), KWWY (13)
Eureka, CA	56,700	182	KIEM-TV (3), KVIQ-TV (6)
Roswell, NM	55,900	183	KBIM-TV (10)
Grand Junction, CO	55,800	184	KJCT-TV (8), KREX-TV (5), KREY-TV (10), KREZ-TV (6)
Jackson, TN	54,000	185	WBBJ-TV (7)
Marquette, MI	53,400	186	WLUC-TV (6)

Television Market Rankings

Market	Arbitron ADI TV Households	Rank	Market Area Commercial TV Stations
Palm Springs, CA	52,400	187	KESO-TV (42), KMIR-TV (36)
Tuscaloosa, AL	50,500	188	WCFT-TV (33), WDBB (17)
Saint Joseph, MO	50,300	189	KQTV (2)
Cheyenne, WY	49,400	190	KSTF (10), KTVS (3), KYCU-TV (5)
Lafayette, IN	44,700	191	WLFI-TV (18)
Bowling Green, KY	43,500	192	WBKO (13)
San Angelo, TX	42,700	193	KIDY (6), KLST (8)
Anniston, AL	42,300	194	WJSU-TV (40)
Hagerstown, MD	41,000	195	WHAG-TV (25)
Lima, OH	40,500	196	WLIO (35), WTLW (44)
Harrisonburg, VA	37,000	197	WHSV-TV (3)
Parkersburg, WV	34,700	198	WTAP-TV (15)
Laredo, TX	32,800	199	KGNS-TV (8), KVTU (13)
Zanesville, OH	30,900	200	WHIZ-TV (18)
Presque Isle, ME	28,800	201	WAGM-TV (8)
Ottumwa, IA-Kirksville, MO	28,700	202	KTVO (3)
Victoria, TX	26,800	203	KAVU-TV (25), KVCT (19)
Twin Falls, ID	26,200	204	KMVT (11)
Flagstaff, AZ	25,200	205	KNAZ-TV (2)
Bend, OR	24,600	206	KTVZ (21)
Mankato, MN	22,700	207	KEYC-TV (12)
Selma, AL	17,100	208	WSLA (8)
North Platte, NE	16,000	209	KNOP-TV (2)
Alpena, MI	14,700	210	WBKB-TV (11)
Glendive, MT	5,000	211	KXGN-TV (5), KYUS-TV (3)

COMMUNICATIONS DAILY

The *only* executive information service that brings you up-to-the-minute telecommunications industry news *every business day*.

Communications Daily helps you follow all the significant events in telephone, data communications, broadcasting, cable, electronic information distribution, satellites, consumer electronics, electronic mail, home video, cellular radio . . .

. . . *everything important that's going on in communications!*

For subscription information, call collect: **(202) 872-9200.**



Television Digest, Inc.
1836 Jefferson Place, N.W.
Washington, D.C. 20036

Alphabetical List of TV Markets—Arbitron 1984-1985

Arbitron ADI TV Households Ranking

City	Rank	City	Rank	City	Rank	City	Rank
Abilene-Sweetwater, TX	156	Des Moines, IA	66	Laurel-Hattiesburg, MS	168	Rochester, MN-Mason City, IA-Austin, MN	141
Albany, GA	152	Detroit, MI	7	Lexington, KY	76	Rochester, NY	71
Albany-Schenectady-Troy, NY	52	Dothan, AL	161	Lima, OH	196	Rockford, IL	111
Albuquerque, NM	64	Duluth, MN-Superior, WI	119	Lincoln-Hastings-Kearney, NE	90	Roswell, NM	183
Alexandria, LA	163	El Centro, CA-Yuma, AZ	179	Little Rock, AR	56	Sacramento-Stockton, CA	20
Alexandria, MN	180	El Paso, TX	97	Los Angeles, CA	2	Saint Joseph, MO	189
Alpena, MI	210	Elmira, NY	166	Louisville, KY	45	Saint Louis, MO	17
Amarillo, TX	116	Erie, PA	135	Lubbock, TX	128	Salinas-Monterey, CA	110
Anniston, AL	194	Eugene, OR	128	Macon, GA	142	Salisbury, MD	167
Ardmore-Ada, OK	173	Eureka, CA	182	Madison, WI	107	Salt Lake City, UT	42
Atlanta, GA	15	Evansville, IN	87	Mankato, MN	207	San Angelo, TX	193
Augusta, GA	104	Fargo, ND	102	Marquette, MI	186	San Antonio, TX	44
Austin, TX	81	Flagstaff, AZ	205	McAllen-Brownsville, TX (Lower Rio Grande Valley)	117	San Diego, CA	26
Bakersfield, CA	150	Flint-Saginaw-Bay City, MI	58	Medford, OR	155	San Francisco, CA	5
Baltimore, MD	21	Florence, SC	148	Memphis, TN	41	Santa Barbara-Santa Maria-San Luis Obispo, CA	114
Bangor, ME	154	Fort Myers-Naples, FL	112	Meridian, MS	169	Sarasota, FL158	
Baton Rouge, LA	89	Fort Smith, AR	147	Miami, FL	14	Savannah, GA	108
Beaumont-Port Arthur, TX	121	Fort Wayne, IN	96	Milwaukee, WI	29	Seattle-Tacoma, WA	16
Bend, OR	206	Fresno, CA	65	Minneapolis-St. Paul, MN	13	Selma, AL	208
Billings-Hardin, MT	164	Gainesville, FL	174	Minot-Bismarck-Dickinson, ND	144	Shreveport, LA-Texarkana, TX	53
Blloxi-Gulfport-Pascagoula, MS	178	Glendive, MT	211	Missoula-Butte, MT	149	Sioux City, IA	139
Binghamton, NY	133	Grand Junction, CO	184	Mobile, AL-Pensacola, FL	61	Sioux Falls-Mitchell, SD	93
Birmingham, AL	47	Grand Rapids-Kalamazoo-Battle Creek, MI	40	Monroe, LA-El Dorado, AR	113	South Bend-Elkhart, IN	85
Bluefield-Beckley-Oak Hill, WV	143	Great Falls, MT	177	Montgomery, AL	120	Spokane, WA	75
Boise, ID	134	Green Bay, WI	68	Nashville, TN	31	Springfield, MA	94
Boston, MA	6	Greensboro-Winston-Salem-High Point, NC	51	New Orleans, LA	33	Springfield, MO	82
Bowling Green, KY	192	Greenville-New Bern-Washington, NC	99	New York, NY	1	Springfield-Decatur-Champaign, IL	70
Bristol, VA-Kingsport-Johnson City, TN	86	Greenville-Spartanburg, SC-Asheville, NC	37	Norfolk-Portsmouth-Newport News-Hampton, VA	46	Syracuse, NY	67
Buffalo, NY	35	Greenwood-Greenville, MS	170	North Platte, NE	209	Tallahassee, FL	132
Burlington, VT-Plattsburgh, NY	101	Hagerstown, MD	195	Odessa-Midland, TX	146	Tampa-St. Petersburg, FL	18
Casper-Riverton, WY	180	Harrisburg-York-Lancaster-Lebanon, PA	48	Oklahoma City, OK	36	Terre Haute, IN	127
Cedar Rapids-Waterloo-Dubuque, IA	77	Harrisonburg, VA	197	Omaha, NE	72	Toledo, OH	60
Charleston, SC	106	Hartford-New Haven, CT	22	Orlando-Daytona Beach-Melbourne, FL	30	Topeka, KS	136
Charleston-Huntington, WV	43	Houston, TX	10	Ottumwa, IA-Kirkville, MO	202	Traverse City-Cadillac, MI	138
Charlotte, NC	32	Huntsville-Decatur-Florence, AL	91	Paducah, KY-Cape Girardeau, MO-Harrisburg, IL	73	Tucson, AZ	83
Chattanooga, TN	80	Idaho Falls-Pocatello, ID	157	Palm Springs, CA	187	Tulsa, OK	54
Cheyenne, WY	190	Indianapolis, IN	25	Panama City, FL	176	Tuscaloosa, AL	188
Chicago, IL	3	Jackson, MS	84	Parkersburg, WV	198	Twin Falls, ID	204
Chico-Redding, CA	140	Jackson, TN	185	Peoria, IL	98	Tyler, TX	160
Cincinnati, OH	27	Jacksonville, FL	63	Philadelphia, PA	4	Utica, NY	159
Clarksburg-Weston, WV	165	Johnstown-Altoona, PA	79	Phoenix, AZ	23	Victoria, TX	203
Cleveland, OH	11	Jonesboro, AR	175	Pittsburgh, PA	12	Waco-Temple, TX	95
Colorado Springs-Pueblo, CO	105	Joplin, MO-Pittsburg, KS	118	Portland, OR	24	Washington, DC	9
Columbia, SC	88	Kansas City, MO	28	Portland-Poland Spring, ME	78	Watertown-Carthage, NY	172
Columbia-Jefferson City, MO	145	Knoxville, TN	59	Presque Isle, ME	201	Wausau-Rhineland, WI	131
Columbus, GA	115	La Crosse-Eau Claire, WI	130	Providence, RI-New Bedford, MA	39	West Palm Beach, FL	62
Columbus, OH	34	Lafayette, IN	191	Quincy, IL-Hannibal, MO	153	Wheeling, WV-Steubenville, OH	123
Columbus-Tupelo, MS	137	Lafayette, LA	109	Raleigh-Durham, NC	38	Wichita Falls, TX-Lawton, OK	126
Corpus Christi, TX	125	Lake Charles, LA	171	Rapid City, SD	162	Wichita-Hutchinson, KS	57
Dallas-Fort Worth, TX	8	Lansing, MI	103	Reno, NV	123	Wilkes-Barre-Scranton, PA	50
Davenport, IA-Rock Island-Moline, IL (Quad City)	74	Laredo, TX	199	Richmond, VA	55	Wilmington, NC	151
Dayton, OH	49	Las Vegas, NV	99	Roanoke-Lynchburg, VA	69	Yakima, WA	122
Denver, CO	19					Youngstown, OH	92
						Zanesville, OH	200

The authoritative weekly information service covering the latest developments in broadcasting, cable, consumer electronics and allied industries . . .



TELEVISION DIGEST With Consumer Electronics

Television Digest has been keeping leading communications executives informed since 1945 and is aimed at all those decision-makers . . . like you . . . who have a big stake in the ever-changing broadcasting and cable industries.

Television Digest goes beyond the scope of any other publication by bringing into sharp focus all the conflicting forces at work—broadcast, cable, MDS, DBS, SMATV and others. It provides experienced coverage of the entire industry.

Each issue furnishes thorough coverage of government activities—the FCC, Capitol Hill, the White House. Each issue gives you the latest news on programming ploys . . . marketing strategies . . . personnel shifts . . . and current standings on the ever-changing revenue and ratings picture.

Television Digest regularly includes a host of industry surveys and statistics that cannot be found anywhere else. And because trade shows, conventions and professional meetings are of such vital importance in the communications industry, Television Digest provides complete pre- and post-meeting coverage of virtually every major trade show and professional meeting in the world.

Television Digest gives you the information you need, delivered in a fast-paced style and clear format that always respects your busy schedule!

For subscription information, call collect: (202) 872-9200.



Television Digest, Inc.
1836 Jefferson Place, N.W.
Washington, D.C. 20036

U.S. Television Stations by Call Letters

As of August 15, 1985 with Channel Numbers in Parentheses. Call Letter Assignments to CP Holders Included.
Dagger(†) Indicates Educational Non-Commercial Stations

K	KCAL	Austin, MN (6)	KCEN-TV	Temple-Waco, TX (6)	†KERA-TV	Dallas, TX (13)	KHQ-TV	Spokane, WA (6)
	KABB	San Antonio, TX (29)	†KCET	Los Angeles, CA (28)	KERO-TV	Bakersfield, CA (23)	KHQA-TV	Hannibal, MO (7)
	KABC-TV	Los Angeles, CA (7)	KCFW-TV	Kalispell, MT (9)	†KESD-TV	Brookings, SD (8)	KHSD-TV	Lead, SD (11)
	KABY-TV	Aberdeen, SD (9)	KCHF	Santa Fe, NM (11)	KESQ-TV	Palm Springs, CA (42)	KHSL-TV	Chico, CA (12)
	KACB-TV	San Angelo, TX (3)	KCIK	El Paso, TX (14)	†KETA	Oklahoma City, OK (13)	KHTV	Houston, TX (39)
	KADN	Lafayette, LA (15)	KCIT	Amarillo, TX (14)	†KETC	St. Louis, MO (9)	KHVO	Hilo, HI (13)
	†KAET	Phoenix, AZ (8)	†KCKA	Centralia, WA (15)	†KETE	Fort Worth, TX (31)		
	†KAFT	Fayetteville, AR (13)	KCKU	Tyler, TX (14)	†KETG	Arkadelphia, AR (9)	KIAB-TV	Garland, TX (23)
	KAGL	San Bernardino, CA (30)	KCCM	El Dorado, AR (43)	†KETS	Little Rock, AR (2)	KICU-TV	San Jose, CA (36)
	†KAID	Boise, ID (4)	KCMT	Alexandria, MN (7)	KETV	Omaha, NE (7)	KICI-TV	Iowa City, IA (20)
	KAIT-TV	Wailuku, HI (7)	KCMY	Sacramento, CA (29)	KEVN-TV	Rapid City, SD (7)	KIDK	Idaho Falls, ID (3)
	KAKE-TV	Wichita, KS (10)	KCNC-TV	Denver, CO (4)	KEYC-TV	Mankato, MN (12)	KIDY	San Angelo, TX (6)
	†KAKM	Anchorage, AK (7)	KCOP	Los Angeles, CA (13)	KEYT	Santa Barbara, CA (3)	†KIDZ-TV	Wichita Falls, TX (24)
	KALB-TV	Alexandria, LA (5)	†KCOS	El Paso, TX (13)	KEZI-TV	Eugene, OR (9)	KIEB	Gallup, NM (3)
	KAMC	Lubbock, TX (28)	KCOY-TV	Santa Maria, CA (12)			KIEM-TV	Eureka, CA (3)
	KAME-TV	Reno, NV (21)	KCPM	Chico, CA (24)	KFBB-TV	Great Falls, MT (5)	KIFI-TV	Idaho Falls, ID (8)
	KAMR-TV	Amarillo, TX (4)	KCPD	Tacoma, WA (13)	KFCB	Concord, CA (42)	KIHS-TV	Ontario, CA (46)
	†KAMU-TV	College Station, TX (15)	†KCPY	Kansas City, MO (19)	KFDA-TV	Amarillo, TX (10)	KIIL	Corpus Christi, TX (3)
	KAPP	Yakima, WA (35)	KCRA-TV	Sacramento, CA (3)	KFDM-TV	Beaumont, TX (6)	†KIIN-TV	Iowa City, IA (12)
	KARD	West Monroe, LA (14)	KCRG-TV	Cedar Rapids, IA (9)	KFDX-TV	Wichita Falls, TX (3)	KIIV-TV	Logan, UT (12)
	KARK-TV	Little Rock, AR (4)	KCRL	Reno, NV (4)	KFMB-TV	San Diego, CA (8)	KIJN-TV	Farwell, TX (18)
	KASK-TV	Las Cruces, NM (48)	†KCSM-TV	San Mateo, CA (60)	†KFME	Fargo, ND (13)	KIMA-TV	Yakima, WA (29)
	KATC	Lafayette, LA (3)	KCSO	Modesto, CA (19)	KFOM-TV	Thief River Falls, MN (10)	KIMO	Anchorage, AK (13)
	KATN	Farbanks, AK (2)	KCST-TV	San Diego, CA (39)	KFSM-TV	Fort Smith, AR (5)	KIMT	Mason City, IA (3)
	KATU	Portland, OR (2)	†KCTS-TV	Seattle, WA (9)	KFSN-TV	Fresno, CA (30)	KING-TV	Seattle, WA (5)
	KATV	Little Rock, AR (7)	KCTV	Kansas City, MO (5)	KFTL	Stockton, CA (64)	KINT-TV	El Paso, TX (26)
	KAUT	Oklahoma City, OK (43)	KCTZ	Bozeman, MT (7)	KFTV	Hanford, CA (21)	KIRO-TV	Seattle, WA (7)
	KAUZ-TV	Wichita Falls, TX (6)	KCVT	Shawnee, OK (30)	KFTY	Santa Rosa, CA (50)	†KISU-TV	Pocatello, ID (10)
	KAVE-TV	Carlsbad, NM (6)	†KCWC-TV	Lander, WY (4)	KFVS-TV	Cape Girardeau, MO (12)	KITF	International Falls, MN (11)
	KAVU-TV	Victoria, TX (25)	KCWS	Glenwood Springs, CO (3)	KFWY-TV	Riverton, WY (10)	KITN	Minneapolis-St. Paul, MN (29)
	†KAWE	Bemidji, MN (9)	KCWT	Wenatchee, WA (27)	KFYR-TV	Bismarck, ND (5)	†KITU	Beaumont, TX (34)
	KAYS-TV	Hays, KS (7)	KCWY-TV	Casper, WY (14)			KITV	Honolulu, HI (4)
	KAYU-TV	Spokane, WA (28)			KGAN	Cedar Rapids-Waterloo, IA (2)	KIVI	Nampa, ID (6)
			KDBC-TV	El Paso, TX (4)	KGBT-TV	Harlingen, TX (4)	KIVV-TV	Lead, SD (5)
	KBAK-TV	Bakersfield, CA (29)	KOCQ	Sikeston, MO (45)	KGCT-TV	Tulsa, OK (41)	†KIXE-TV	Redding, CA (9)
	KBCI-TV	Boise, ID (2)	†KOCQ	Los Angeles, CA (68)	KGET	Bakersfield, CA (17)		
	†KBDI-TV	Broomfield, CO (12)	KDEB-TV	Springfield, MO (27)	†KGFV	Grand Forks, ND (2)	KJAC-TV	Port Arthur, TX (4)
	KBFD	Honolulu, HI (32)	KDFI-TV	Dallas, TX (27)	†KGGG	Santa Rosa, CA (62)	KJCT-TV	Grand Junction, CO (8)
	KBGT-TV	Albion, NE (8)	KDFW-TV	Dallas-Fort Worth, TX (4)	KGGM-TV	Albuquerque, NM (13)	KJEO	Fresno, CA (47)
	†KBHE-TV	Rapid City, SD (9)	†KDIN-TV	Des Moines, IA (11)	KGIN-TV	Grand Island, NE (11)	KJHW	Texarkana, TX (17)
	KBHK-TV	San Francisco, CA (44)	KDKA-TV	Pittsburgh, PA (2)	KGMB	Honolulu, HI (9)	KJMH	Burlington, IA (26)
	KBIM-TV	Roswell, NM (10)	KDLH-TV	Duluth, MN-Superior, WI (3)	KGMC	Oklahoma City, OK (34)	KJML	Hilo, HI (20)
	†KBIN	Council Bluffs, IA (32)	KDLO-TV	Florence, SD (3)	KGMD-TV	Hilo, HI (9)	KJNP-TV	North Pole, AK (4)
	KBJR-TV	Duluth, MN-Superior, WI (6)	KDLT	Mitchell, SD (5)	KG MV	Wailuku, HI (3)	KJRH	Tulsa, OK (2)
	†KBME	Bismarck, ND (3)	KDNL-TV	St. Louis, MO (30)	KGNS-TV	Laredo, TX (8)	KJTL	Wichita Falls, TX (18)
	KBMT	Beaumont, TX (12)	KDOC-TV	Anaheim, CA (56)	KGO-TV	San Francisco, CA (7)	KJTM-TV	Pine Bluff, AR (38)
	KBMY	Bismarck, ND (17)	KDOR	Bartlesville, OK (17)	KGSW	Albuquerque, NM (14)	KJTV	Lubbock, TX (34)
	KBSC-TV	Corona, CA (52)	KDRV	Medford, OR (12)	†KGTG	Agana, GM (12)	KJUD	Juneau, AK (8)
	KBSI	Cape Girardeau, MO (23)	KDSC-TV	Honolulu, HI (14)	KGTV	San Diego, CA (10)		
	KBTB	Des Moines, IA (69)	†KDSD-TV	Aberdeen, SD (16)	KGUN-TV	Tucson, AZ (9)	KKEC	Topeka, KS (43)
	KBTX-TV	Bryan, TX (3)	†KDSE	Dickinson, ND (9)	KGW-TV	Portland, OR (8)	KKTM	Flagstaff, AZ (13)
	KBVO-TV	Austin, TX (42)	KDTU-TV	Tucson, AZ (18)			KKTU	Colorado Springs, CO (11)
	†KBYS-TV	Provo, UT (11)	KDTV	San Francisco, CA (14)	KHAI-TV	Honolulu, HI (20)		
			KDTX-TV	Dallas, TX (58)	KHAS-TV	Hastings, NE (5)	KLAS-TV	Las Vegas, NV (8)
	KCAA	Yuma, AZ (11)	KDUH-TV	Dubuque, IA (40)	KHAW-TV	Hilo, HI (11)	KLAX-TV	Alexandria, LA (31)
	KCAU-TV	Slou City, IA (9)	KDUJ-TV	Scottsbluff, NE (4)	KHBS	Fort Smith, AR (40)	KLBK-TV	Lubbock, TX (13)
	KCBA	Saltinas, CA (35)	KDVR	Denver, CO (31)	†KHBU-TV	Houston, TX (14)	KLBY	Colby, KS (4)
	KCBD-TV	Lubbock, TX (11)	KECH	Salem, OR (22)	KHCA	Alexandria, LA (41)	†KLCS	Los Angeles, CA (58)
	KCBJ-TV	Columbia, MO (17)	KECI-TV	Missoula, MT (13)	KHCT	Salina, KS (34)	KLDH	Topeka, KS (49)
	KCBR	Des Moines, IA (17)	KECY-TV	El Centro, CA (9)	†KHET	Honolulu, HI (11)	KLDO-TV	Laredo, TX (27)
	KCBS-TV	Los Angeles, CA (2)	†KEDT	Corpus Christi, TX (16)	KHFT	Hobbs, NM (29)	†KLEP	Newark, AR (17)
	KCBY-TV	Coos Bay, OR (11)	KEEH	Des Moines, IA (63)	KHGI-TV	Kearney-Hastings-Grand Island, NE (13)	KLEW-TV	Lewiston, ID (3)
	KCCA	Sierra Vista, AZ (58)	†KEET	Eureka, CA (13)	†KHIN	Red Oak, IA (36)	KLFY-TV	Lafayette, LA (10)
	KCCI-TV	Des Moines, IA (8)	KELO-TV	Sioux Falls, SD (11)	KHJ-TV	Los Angeles, CA (9)	KLJB-TV	Davenport, IA (18)
	KCCZ	Cedar City, UT (4)	†KEMV	Mountain View, AR (6)	†KHNE-TV	Hastings, NE (29)	KLMG-TV	Longview, TX (51)
	KCEC	Pueblo, CO (26)	KENS-TV	San Antonio, TX (5)	KHNL	Honolulu, HI (13)	KLNK	Lincoln, NE (45)
			†KENW	Portales, NM (3)	KHON-TV	Honolulu, HI (2)	†KLNE-TV	Lexington, NE (3)
			KEPR-TV	Pasco, WA (19)	KHOU-TV	Houston, TX (11)	KLNL	Nacogdoches, TX (19)
							KLOE-TV	Goodland, KS (10)

Call Letters

†KLPA-TV	Alexandria, LA (25)	†KOED-TV	Tulsa, OK (11)	KRZB-TV	Hot Springs, AR (26)	KTTC	Rochester, MN (10)
†KLPH-TV	Lafayette, LA (24)	†KOET	Eufaula, OK (3)	KSAS-TV	Wichita, KS (24)	KTTV	Los Angeles, CA (11)
KLPH-TV	Paris, TX (42)	KOHA-TV	Hilo, HI (2)	KSAT-TV	San Antonio, TX (12)	KTWW	Sioux Falls, SD (17)
†KLRN-TV	San Antonio, TX (9)	KOIA-TV	Ottumwa, IA (15)	KSBI	Oklahoma City, OK (52)	KTYY	San Diego, CA (69)
KLRT	Little Rock, AR (16)	KOIN-TV	Portland, OR (6)	KSNB	Scottsbluff, NE (16)	KTUL-TV	Tulsa, OK (8)
†KLBU	Austin, TX (18)	KOKH-TV	Oklahoma City, OK (25)	KSBW-TV	Salt Lake City, UT (5)	KTUU-TV	Anchorage, AK (2)
KLST	San Angelo, TX (8)	KOKI-TV	Tulsa, OK (23)	KSBY-TV	San Luis Obispo, CA (6)	KTVA	Anchorage, AK (11)
KLTV	Irving, TX (49)	KOLD-TV	Tucson, AZ (13)	KSCH-TV	Stockton, CA (5)	KTVB	Boise, ID (7)
†KLTL-TV	Lake Charles, LA (18)	KOLN-TV	Lincoln, NE (10)	KSCI	San Bernardino, CA (18)	KTVK	Ensign, KS (6)
†KLTM-TV	Monroe, LA (13)	KOLO-TV	Reno, NV (8)	KSDK	St. Louis, MO (5)	KTVE	El Dorado, AR-Monroe, LA (10)
†KLTV-TV	Shreveport, LA (24)	KOLR-TV	Springfield, MO (10)	KSEE	Fresno, CA (24)	KTVF	Fairbanks, AK (11)
KLTV	Tyler, TX (7)	KOMO-TV	Seattle, WA (4)	KSEV	Fairbanks, AK (7)	KTVH	Helena, MT (12)
†KLUJ	Harlingen, TX (44)	KOMT	Mountain Home, AR (43)	KSFY-TV	Sioux Falls, SD (13)	KTVI	St. Louis, MO (2)
†KLXV	Las Vegas, NV (10)	KOMU-TV	Columbia, MO (8)	KSGW-TV	Sheridan, WY (12)	KTVJ	Boulder, CO (14)
KLXV-TV	San Jose, CA (65)	KONG-TV	Everett, WA (16)	KSHB-TV	Kansas City, MO (41)	KTVK	Phoenix, AZ (3)
KMAU	Walluku, HI (12)	†KOOD	Mays, KS (9)	KSHO	Honolulu, HI (26)	KTVL	Medford, OR (10)
KMBC-TV	Kansas City, MO (9)	KOOG-TV	Ogden, UT (30)	KSHQ	Kailua-Kona, HI (6)	KTVM	Butte, MT (6)
†KMBH	Harlingen, TX (60)	KORC	Anacortes, WA (24)	†KSN	Sioux City, IA (27)	KTVN	Reno, NV (2)
KMCC	Clovis, NM (12)	KORO	Corpus Christi, TX (28)	KSKN	Spokane, WA (22)	KTVO	Kirkville, MO-Ottumwa, IA (3)
KMCI	Lawrence, KS (38)	KOSA-TV	Odessa, TX (7)	KSL-TV	Salt Lake City, UT (5)	KTVP	Fayetteville, AR (29)
KMCT-TV	West Monroe, LA (39)	KOTA-TV	Rapid City, SD (3)	KSLA-TV	Shreveport, LA (12)	KTVO	Billings, MT (2)
KMCY	Minot, ND (14)	KOTI	Klamath Falls, OR (2)	†KSMQ-TV	Austin, MN (15)	†KTVR	La Grande, OR (13)
†KMEB-TV	Walluku, HI (10)	KOTT	Vernal, UT (6)	KSMW	Spokane, WA (34)	KTVS	Sterling, CO (3)
KMEC	Lewistown, MT (13)	KOTV	Tulsa, OK (6)	KSNB-TV	Superior, NE (4)	KTVT	Fort Worth, TX (11)
KMEG	Sioux City, IA (14)	KOVS-TV	Hardin, MT (4)	KSNK	McCook, NE (8)	KTVU	Oakland, CA (2)
KMEX-TV	Los Angeles, CA (34)	KOVR-TV	Stockton, CA (13)	KSNF	Joplin, MO (16)	KTVV	Austin, TX (36)
KMGH-TV	Denver, CO (7)	KOWY	Lander, WY (5)	†KSNL	Garden City, KS (11)	KTVW-TV	Phoenix, AZ (33)
KMHO	La Grande, OR (16)	†KOZK	Springfield, MO (21)	KSNW	Wichita, KS (3)	KTVX	Salt Lake City, UT (4)
KMID-TV	Midland, TX (2)	KPAX-TV	Missoula, MT (8)	KSPR	Springfield, MO (33)	KTVZ	Bend, OR (21)
KMIR-TV	Palm Springs, CA (36)	KPAZ-TV	Phoenix, AZ (21)	†KSPS-TV	Spokane, WA (7)	KTWO-TV	Casper, WY (2)
KMKO	Muskogee, OK (19)	†KPBS-TV	San Diego, CA (15)	†KSRE	Minot, ND (6)	†KTWX	Fort Worth, TX (21)
KMLT-TV	Marshall, TX (35)	KPDX	Vancouver, WA (49)	KSTF	Scottsbluff, NE (10)	KTXH	Houston, TX (20)
†KMNE-TV	Bassett, NE (7)	KPEJ	Odessa, TX (24)	KSTP-TV	Minneapolis-St. Paul, MN (5)	KTXL	Sacramento, CA (40)
KMOH-TV	Kingman, AZ (6)	KPHO-TV	Phoenix, AZ (5)	KSTS	San Jose, CA (48)	KTXS-TV	Sweetwater, TX (12)
KMOL-TV	San Antonio, TX (4)	KPIC	Roseburg, OR (4)	KSTU	Salt Lake City, UT (20)	†KTXT-TV	Lubbock, TX (5)
†KMOS-TV	Sedalla, MO (6)	KPIX	San Francisco, CA (5)	KSTW	Tacoma, WA (11)	KTZO	San Francisco, CA (20)
KMOT	Minot, ND (10)	KPLC-TV	Lake Charles, LA (7)	KSUZ-TV	Abilene, TX (15)	†KTZZ-TV	Seattle, WA (22)
KMOX-TV	St. Louis, MO (4)	KPLO-TV	Reliance, SD (6)	†KSWK-TV	Garden City, KS (9)	†KUAC-TV	Fairbanks, AK (9)
KMPH	Visalia, CA (26)	KPLR-TV	St. Louis, MO (11)	KSWR	Norman, OK (46)	KUAM-TV	Agana, GU (8)
†KMPT	St. Joseph, MO (22)	†KPNV-TV	North Platte, NE (9)	†KSYS	Medford, OR (8)	†KUAT-TV	Tucson, AZ (6)
KMSB-TV	Tucson-Nogales, AZ (11)	KPNX-TV	Phoenix-Mesa, AZ (12)	KTAB-TV	Abilene, TX (32)	†KUCU-TV	St. Louis, MO (40)
KMSG-TV	Sanger, CA (59)	KPOB-TV	Poplar Bluff, MO (15)	KTAL-TV	Shreveport, LA-Texarkana, TX (6)	†KUHD	Salt Lake City, UT (7)
KMSO-TV	Missoula, MT (17)	KPOL	Tucson, AZ (40)	KTBC-TV	Austin, TX (7)	†KUIR-TV	Moscow, ID (12)
KMSP-TV	Minneapolis-St. Paul, MN (9)	KPOM-TV	Fort Smith, AR (24)	KTBN-TV	Santa Ana, CA (40)	KULR-TV	Billings, MT (8)
KMSS-TV	Shreveport, LA (33)	KPRC-TV	Houston, TX (2)	KTBO-TV	Oklahoma City, OK (14)	KUMV-TV	Williston, ND (8)
KMST	Monterey, CA (46)	KPRY-TV	Pierre, SD (4)	KTBS-TV	Shreveport, LA (3)	†KUON-TV	Lincoln, NE (12)
†KMTF	Fresno, CA (18)	†KPSD-TV	Eagle Butte, SD (13)	KTBW-TV	Tacoma, WA (20)	KUPK-TV	Garden City, KS (13)
KMTR-TV	Eugene, OR (16)	KPST-TV	Vallejo, CA (66)	KTBY	Anchorage, AK (4)	KUSA-TV	Denver, CO (9)
KMTV	Omaha, NE (3)	†KPTS	Wichita, KS (8)	†KTCA-TV	St. Paul, MN (2)	†KUSD-TV	Vermillion, SD (2)
KMVT	Twin Falls, ID (11)	KPTV	Portland, OR (12)	†KTCT-TV	Tulsa, OK (47)	KUSI-TV	San Diego, CA (51)
KNAG-TV	Gallup, NM (10)	†KPTW	Wichita, KS (15)	KTDD-TV	Portland, OR (24)	KUSK	Prescott, AZ (7)
KNAT	Albuquerque, NM (23)	KPVI	Pocatello, ID (6)	†KTEH	San Jose, CA (54)	†KUSM	Bozeman, MT (9)
KNAZ-TV	Flagstaff, AZ (2)	KQCD-TV	Dickinson, ND (7)	†KTEJ	Jonesboro, AR (19)	KUTF	Salem, OR (32)
KNBC	Los Angeles, CA (4)	†KQEC	San Francisco, CA (32)	KTEN	Ada, OK (10)	KUTP	Phoenix, AZ (45)
†KNCT	Belton, TX (46)	†KQED	San Francisco, CA (9)	KTET	Tyler, TX (60)	KUTV	Salt Lake City, UT (2)
KNDO	Yakima, WA (23)	KQJA	Winnemucca, NV (7)	KTG	Hutchinson, KS (36)	KVAL-TV	Eugene, OR (13)
KNDU	Richland, WA (25)	†KQSD-TV	Lowry, SD (11)	KTGF	Great Falls, MT (16)	KVCB	Las Vegas, NV (3)
KNHH	Houma, LA (11)	KQTV	St. Joseph, MO (2)	KTGI	Great Falls, MT (16)	†KVCB-TV	San Bernardino, CA (24)
KNLC	St. Louis, MO (24)	KRBC-TV	Abilene, TX (9)	KTHI-TV	Fargo, ND (11)	KVCT	Victoria, TX (19)
KNLJ	Jefferson City, MO (25)	KRBC-TV	Sacramento, CA (31)	KTHT	Alvin, TX (67)	KVEO	Brownsville, TX (23)
†KNME-TV	Albuquerque, NM (5)	†KRCB-TV	Cotati, CA (22)	KTHV	Little Rock, AR (11)	KVEW	Kennewick, WA (42)
KNMT	Walker, MN (12)	KRCG	Jefferson City, MO (13)	KTIE	Oxnard, CA (63)	KVHP	Lake Charles, LA (29)
KNMZ-TV	Santa Fe, NM (2)	KRCR-TV	Redding, CA (7)	†KTIN	Fort Dodge, IA (21)	KVIA-TV	El Paso, TX (7)
KNOE-TV	Monroe, LA (8)	KRDO-TV	Colorado Springs, CO (13)	KTIV	Sioux City, IA (4)	†KVIE	Sacramento, CA (6)
KNOP-TV	North Platte, NE (2)	KREM-TV	Spokane, WA (2)	KTLA	Los Angeles, CA (5)	KVII-TV	Amarillo, TX (7)
†KNPB	Reno, NV (5)	KREN-TV	Reno, NV (27)	KTMA-TV	Minneapolis-St. Paul, MN (23)	KVIQ-TV	Eureka, CA (6)
KNTV	San Jose, CA (11)	KREQ	Arcata, CA (23)	†KTNE-TV	Alliance, NE (13)	KVMX-TV	Fort Stockton, TX (5)
†KNXT	Visalia, CA (49)	KREX-TV	Grand Junction, CO (5)	KTNL	Sitka, AK (13)	KVOA-TV	Tucson, AZ (4)
KNXV-TV	Phoenix, AZ (15)	KREY-TV	Montrose, CO (10)	KTNV-TV	Las Vegas, NV (13)	KVOF-TV	San Francisco, CA (38)
KOAA-TV	Pueblo, CO (5)	KREZ-TV	Durango, CO (6)	†KT00-TV	Juneau, AK (3)	KVOS-TV	Bellingham, WA (12)
†KOAB-TV	Bend, OR (3)	KRGV-TV	Weslaco, TX (5)	†KT05	Tacoma, WA (28)	KVTV	Laredo, TX (13)
†KOAC-TV	Corvallis, OR (7)	†KRIN	Waterloo, IA (32)	KTPX	Odessa-Monahans, TX (9)	KVUE-TV	Austin, TX (24)
KOAM-TV	Pittsburg, KS (7)	KRIS-TV	Corpus Christi, TX (6)	KTRF	Lufkin, TX (9)	KVRR	Fargo, ND (15)
†KOAP-TV	Portland, OR (10)	KRIV-TV	Houston, TX (26)	KTRG	Jacksonville, TX (56)	KVVU-TV	Henderson, NV (5)
KOAT-TV	Albuquerque, NM (7)	KRLD-TV	Dallas, TX (33)	KTRK-TV	Houston, TX (13)	KVVT	Barstow, CA (64)
KOAV	Denison, TX (20)	KRLR	Las Vegas, NV (21)	KTRV	Nampa, ID (12)	KWAB-TV	Big Spring, TX (4)
KOB-TV	Albuquerque, NM (4)	†KRMA-TV	Denver, CO (6)	†KTRC	Pueblo, CO (8)	KWBA	Pembina, ND (12)
KOBV	Farmington, NM (12)	†KRNE-TV	Merriman, NE (12)	†KTRD-TV	Pierre, SD (10)	†KWB	Ogden, UT (9)
KOBI	Medford, OR (5)	KRON-TV	San Francisco, CA (4)	KTSF	San Francisco, CA (26)	KWCH-TV	Hutchinson, KS (12)
KOBQ	Wichita, KS (33)	KRRR	Kerrville, TX (35)	†KTSM-TV	El Paso, TX (9)	†KWCM-TV	Appleton, MN (10)
KOBR	Roswell, NM (8)	KRTV	Great Falls, MT (3)	†KTSV-TV	Phoenix, AZ (10)		
†KOCE-TV	Huntington Beach, CA (50)	KRWV	Redwood Falls, MN (43)				
KDCO-TV	Oklahoma City, OK (5)	†KRWG-TV	Las Cruces, NM (22)				
†KDCV-TV	Odessa, TX (36)	KRWY	Rawlins, WY (11)				
KODE-TV	Joplin, MO (12)						

Call Letters

WIII..... Cincinnati, OH (64)	†WKNO-TV..... Memphis, TN (10)	†WMFE-TV..... Orlando, FL (24)	WOWK-TV..... Huntington, WV (13)
WIIIM-TV..... Iron Mountain, MI (8)	†WKOH..... Owensboro, KY (31)	WMFP..... Lawrence, MA (62)	WOWL-TV..... Florence, AL (15)
†WIIQ..... Demopolis, AL (41)	WKOL..... Richmond, IN (43)	WMGC-TV..... Binghamton, NY (34)	WOWT..... Omaha, NE (6)
†WILL-TV..... Champaign-Urbana, IL (12)	†WKON..... Owenton, KY (52)	WMGM-TV..... Wildwood, NJ (40)	WPAN..... Fort Walton Beach, FL (53)
WILX-TV..... Lansing, MI (10)	WKOW-TV..... Madison, WI (27)	WMGT..... Macon, GA (41)	†WPBA..... Atlanta, GA (30)
WINK-TV..... Fort Myers, FL (11)	†WKPC-TV..... Louisville, KY (15)	†WMHT..... Schenectady, NY (17)	WPBN-TV..... Traverse City, MI (7)
WINT-TV..... Crossville, TN (20)	†WKPD..... Paducah, KY (29)	WMKT..... Muskegon, MI (54)	†WPBO-TV..... Portsmouth, OH (42)
†WIPB..... Muncie, IN (49)	†WKPI..... Pikeville, KY (22)	WMKW-TV..... Memphis, TN (30)	†WPBT..... Miami, FL (2)
†WIPM-TV..... Mayaguez, PR (3)	WKPT-TV..... Kingsport, TN (19)	WMOD..... Melbourne, FL (43)	†WPBY-TV..... Huntington, WV (33)
†WIPR-TV..... San Juan, PR (6)	WKPV..... Ponce, PR (20)	†WMPB..... Baltimore, MD (67)	WPCB-TV..... Greensburg, PA (40)
WIRT..... Hibbing, MN (13)	WKRC-TV..... Cincinnati, OH (12)	†WMPD..... Annapolis, MD (22)	WPCQ-TV..... Charlotte, NC (36)
WIS-TV..... Columbia, SC (10)	WKRG-TV..... Mobile, AL (5)	WMPV-TV..... Mobile, AL (21)	WPDE-TV..... Florence, SC (15)
WISC-TV..... Madison, WI (3)	WKRN-TV..... Nashville, TN (2)	WMRW-TV..... Sheboygan, WI (28)	WPEC..... West Palm Beach, FL (12)
WISH-TV..... Indianapolis, IN (8)	WKRW-TV..... Kenosha, WI (55)	WMSN-TV..... Madison, WI (47)	WPGH-TV..... Pittsburgh, PA (53)
WISN-TV..... Milwaukee, WI (12)	†WKSO..... Somerset, KY (29)	†WMSY-TV..... Marion, VA (52)	WPHL-TV..... Philadelphia, PA (17)
†WISU-TV..... Terre Haute, IN (26)	WKTU..... Utica, NY (2)	†WMTJ..... Fajardo, PR (40)	WPXI..... New York, NY (11)
†WITF-TV..... Harrisburg, PA (33)	WKYC-TV..... Cleveland, OH (3)	WMTV..... Madison, WI (15)	WPLG..... Miami, FL (10)
WITI-TV..... Milwaukee, WI (6)	WKYI..... Defiance, OH (65)	WMTW-TV..... Poland Spring, ME (8)	WPMI..... Mobile, AL (15)
WITN-TV..... Washington, NC (7)	WKYT-TV..... Lexington, KY (27)	WMUR-TV..... Manchester, NH (9)	WPMJ..... Owensboro, KY (48)
†WITV..... Charleston, SC (7)	WKZO-TV..... Kalamazoo, MI (3)	WMPV..... Melbourne, FL (56)	WPMT..... York, PA (43)
†WIUM-TV..... Macomb, IL (22)	†WKZT..... Elizabethtown, KY (23)	†WMTV..... Milwaukee, WI (10)	†WPNE..... Green Bay, WI (38)
WIUW..... High Point, NC (67)	†WLAE-TV..... New Orleans, LA (32)	†WMTV..... Milwaukee, WI (36)	WPRI-TV..... Providence, RI (12)
WIVB-TV..... Buffalo, NY (4)	WLAJ-TV..... Lansing, MI (53)	WNAL-TV..... Gadsden, AL (44)	WPRV-TV..... Fajardo, PR (13)
WIVQ..... Cumberland, MD (52)	WLBM-TV..... Meridian, MS (30)	WNBC-TV..... New York, NY (4)	WPSD-TV..... Paducah, KY (6)
WIXT..... Syracuse, NY (9)	WLBT-TV..... Jackson, MS (3)	WNCT-TV..... Greenville, NC (9)	†WPSX-TV..... Clearfield, PA (3)
WIYE..... Leesburg, FL (55)	WLBZ-TV..... Bangor, ME (2)	WNDS..... Derry, NH (50)	WPTA..... Fort Wayne, IN (21)
WJAC-TV..... Johnstown, PA (6)	WLCH..... Mansfield, OH (68)	WNDU-TV..... South Bend, IN (16)	†WPTD..... Dayton, OH (16)
WJAR..... Hagerstown, MD (68)	WLGN..... Madisonville, KY (19)	†WNED-TV..... Buffalo, NY (17)	WPTF-TV..... Durham, NC (28)
WJAR-TV..... Providence, RI (10)	WLCT..... New London, CT (26)	WNEG-TV..... Toccoa, GA (32)	†WPTO..... Oxford, OH (14)
WJBF..... Augusta, GA (6)	†WLED-TV..... Littleton, NH (49)	†WNEH..... Greenwood, SC (38)	WPTT-TV..... Pittsburgh, PA (22)
WJCB-TV..... Detroit, MI (2)	†WLEF-TV..... Park Falls, WI (36)	WNEM-TV..... Bay City, MI (5)	WPTV..... Palm Beach, FL (5)
WJCB..... Norfolk, VA (49)	WLEX-TV..... Lexington, KY (18)	†WNEO-TV..... Alliance, OH (45)	WPTY-TV..... Memphis, TN (24)
WJCK..... Watertown, NY (50)	WLFJ-TV..... Lafayette, IN (18)	WNEP-TV..... Scranton, PA (16)	WPTZ..... Plattsburgh, NY (5)
WJCL..... Savannah, GA (22)	WFLF-TV..... Raleigh, NC (22)	†WNEQ-TV..... Buffalo, NY (23)	WPVI-TV..... Philadelphia, PA (6)
†WJCT..... Jacksonville, FL (7)	WFLG..... Riverhead, NY (55)	WNEV-TV..... Boston, MA (7)	WPWR-TV..... Aurora, IL (60)
WJET-TV..... Erie, PA (24)	WLIO..... Lima, OH (35)	WNEW-TV..... New York, NY (5)	WPXI..... Pittsburgh, PA (11)
WJFB..... Lebanon, TN (66)	†WLIW..... Garden City, NY (21)	WNFT..... Jacksonville, FL (47)	WQAC..... Fort Walton Beach, FL (35)
WJHG-TV..... Panama City, FL (7)	WLCJ-TV..... Beattyville, KY (65)	WNHT..... Concord, NH (21)	WQAD-TV..... Moline, IL (8)
WJHL-TV..... Johnson City, TN (11)	†WLJT-TV..... Lexington, TN (11)	†WNIN..... Evansville, IN (9)	†WQEC..... Quincy, IL (27)
WJJA..... Racine, WI (49)	WLKY-TV..... Louisville, KY (32)	†WNIT-TV..... South Bend, IN (34)	†WQED..... Pittsburgh, PA (13)
WJKA..... Wilmington, NC (29)	WLLA..... Kalamazoo, MI (64)	†WNJB..... New Brunswick, NJ (58)	†WQEX..... Pittsburgh, PA (16)
WJKS-TV..... Jacksonville, FL (17)	WLLD..... Jackson, MI (18)	†WNJM..... Montclair, NJ (50)	†WQHJ..... Key West, FL (22)
WJKW-TV..... Cleveland, OH (8)	WLNE..... Providence, RI-New Bedford, MA (6)	†WNJS..... Camden, NJ (23)	†WQLN..... Erie, PA (54)
WJLA-TV..... Washington, DC (7)	WLNS-TV..... Lansing, MI (6)	†WNJT..... Trenton, NJ (52)	WQOW-TV..... Eau Claire, WI (18)
WJLH..... Laurel, MS (18)	WLOS-TV..... Asheville, NC (13)	WNUJ-TV..... New York, NY-Newark, NJ (47)	†WQPT..... Moline, IL (24)
WJMN-TV..... Escanaba, MI (3)	WLOX-TV..... Biloxi, MS (13)	WNUX-TV..... Mayaguez, PR (22)	WQQB..... Bowling Green, KY (40)
WJOE..... Marianna, FL (51)	†WLPB-TV..... Baton Rouge, LA (27)	†WNMU-TV..... Marquette, MI (13)	WQRF-TV..... Rockford, IL (39)
†WJPM-TV..... Florence, SC (33)	WLQF..... Greenfield, MA (32)	WNNB-TV..... Hartford, VT (31)	†WQTO..... Ponce, PR (26)
WJPR..... Lynchburg, VA (21)	WLRE..... Green Bay, WI (26)	WNOD..... Jamestown, NY (26)	WQTV..... Boston, MA (68)
†WJPT..... Jacksonville, IL (14)	†WLRN-TV..... Miami, FL (17)	WNOL-TV..... New Orleans, LA (38)	WRAL-TV..... Raleigh, NC (5)
WJRT-TV..... Flint, MI (12)	WLS-TV..... Chicago, IL (7)	†WNPB-TV..... Morgantown, WV (24)	WRBL..... Columbus, GA (3)
†WJSP-TV..... Columbus, GA (28)	WLT-TV..... Miami, FL (23)	†WNPE-TV..... Watertown, NY (16)	WRBT..... Baton Rouge, LA (33)
WJSU-TV..... Anniston, AL (40)	WLTX..... Columbia, SC (19)	†WNPJ-TV..... Norwood, NY (18)	WRC-TV..... Washington, DC (4)
WJTC..... Pensacola, FL (44)	WLTV..... Columbus, GA (38)	WNRW..... Winston-Salem, NC (45)	WRCB-TV..... Chattanooga, TN (3)
WJTV..... Jackson, MS (12)	WLUC-TV..... Marquette, MI (6)	†WNST-TV..... Rock Hill, SC (30)	WRDQ..... Burlington, NC (16)
†WJWJ-TV..... Beaufort, SC (16)	WLUK-TV..... Green Bay, WI (11)	†WNTV..... Greenville, SC (29)	WRDW-TV..... Augusta, GA (12)
WJWN-TV..... San Sebastian, PR (38)	WLUZ-TV..... Ponce, PR (7)	WNTZ..... Natchez, MS (48)	WREG-TV..... Memphis, TN (3)
WJWT..... Jackson, TN (16)	WLVI-TV..... Cambridge, MA (56)	WNUJ-TV..... Baltimore, MD (54)	†WRET-TV..... Spartanburg, SC (49)
WJXT..... Jacksonville, FL (4)	†WLVY-TV..... Allentown, PA (39)	†WNVC..... Fairfax, VA (56)	WREX-TV..... Rockford, IL (13)
WJZ-TV..... Baltimore, MD (13)	WLWT..... Cincinnati, OH (5)	†WNVY-TV..... Goldvein, VA (53)	WRGB..... Schenectady, NY (6)
WKAB-TV..... Montgomery, AL (32)	WLXI-TV..... Greensboro, NC (61)	†WNYC-TV..... New York, NY (31)	WRGT-TV..... Dayton, OH (45)
WKAF..... Syracuse, NY (62)	WLYH-TV..... Lebanon, PA (15)	†WNYE-TV..... New York, NY (25)	†WRJA-TV..... Sumter, SC (27)
WKAQ-TV..... San Juan, PR (2)	WLYJ..... Clarksburg, WV (46)	WNYT..... Albany-Troy-Schenectady, NY (13)	WRJK-TV..... Bluefield, VA (40)
†WKAR-TV..... East Lansing, MI (23)	†WMAA-TV..... Jackson, MS (29)	WOAC..... Canton, OH (67)	WRLH-TV..... Richmond, VA (35)
†WKAS..... Ashland, KY (25)	†WMAB-TV..... Mississippi State, MS (2)	WOAY-TV..... Oak Hill, WV (4)	†WRLK-TV..... Columbia, SC (35)
WKBD-TV..... Detroit, MI (50)	†WMAE-TV..... Booneville, MS (12)	WOC-TV..... Davenport, IA (6)	WROC-TV..... Rochester, NY (8)
WKBM-TV..... Caguas, PR (11)	†WMAH-TV..... Biloxi, MS (19)	WODD..... Amsterdam, NY (55)	WRSP-TV..... Springfield, IL (55)
WKBN-TV..... Youngstown, OH (27)	†WMAI-TV..... Greenwood, MS (23)	WOLF..... Orlando, FL (35)	WRTV..... Indianapolis, IN (6)
WKBS-TV Altoona, PA (47)	WMAQ-TV..... Chicago, IL (5)	WOIO..... Shaker Heights, OH (19)	WRWR-TV..... San Juan, PR (30)
WKBT..... La Crosse, WI (8)	WMAU-TV..... Chicago, IL (5)	WOI-TV..... Ames, IA (5)	WSAV-TV..... Savannah, GA (3)
WKBW-TV..... Buffalo, NY (7)	WMAZ-TV..... Baltimore, MD (2)	WOKO..... Pontiac, IL (53)	WSAW-TV..... Wausau, WI (7)
WKCH-TV..... Knoxville, TN (43)	†WMAU-TV..... Bude, MS (17)	WOKR..... Rochester, NY (13)	WSAZ-TV..... Huntington, WV (3)
WKEF..... Dayton, OH (22)	†WMAV-TV..... Oxford, MS (18)	WOLE-TV..... Aguadilla, PR (12)	WSB-TV..... Atlanta, GA (2)
WKFT..... Fayetteville, NC (40)	†WMAW-TV..... Meridian, MS (14)	WOLF-TV..... Scranton, PA (38)	†WSBE-TV..... Providence, RI (36)
†WKGB..... Bowling Green, KY (53)	WMAZ-TV..... Macon, GA (13)	WOLO-TV..... Columbia, SC (25)	WSBK-TV..... Boston, MA (38)
†WKHA..... Hazard, KY (35)	WMBB..... Panama City, FL (13)	WOPC..... Altoona, PA (23)	†WSBN-TV..... Norton, VA (47)
WKJG-TV..... Fort Wayne, IN (33)	WMBD-TV..... Peoria, IL (31)	WOQB..... Parkersburg, WV (39)	WSTV-TV..... South Bend, IN (22)
WKJL-TV..... Baltimore, MD (24)	WMC-TV..... Memphis, TN (5)	WOR-TV..... New York, NY-Secaucus, NJ (9)	WSTW-TV..... Suring, WI (14)
WKKF..... Anderson, IN (67)	WMCC..... Marion, IN (23)	WORA-TV..... Mayaguez, PR (5)	WTCV..... Fort Lauderdale, FL (51)
†WKKU..... Aguadilla, PR (32)	WMCF-TV..... Montgomery, AL (45)	WOTC..... Columbus, OH (34)	WSEE..... Erie, PA (35)
†WKLE..... Lexington, KY (46)	WMDT..... Salisbury, MD (47)	WOTC..... Selma, AL (29)	WSET-TV..... Lynchburg, VA (13)
†WKMA..... Madisonville, KY (35)	†WMEA-TV..... Biddeford, ME (26)	WOTE..... Bayamon, PR (36)	WSPA-TV..... Montgometry, AL (12)
†WKMJ..... Louisville, KY (68)	†WMEB-TV..... Orono, ME (12)	WOTV..... Grand Rapids, MI (8)	WSFJ..... Newark, OH (52)
†WKMR..... Morehead, KY (38)	†WMEV-TV..... Calais, ME (13)	†WOUB-TV..... Athens, OH (20)	
†WKMU..... Murray, KY (21)	†WMEM-TV..... Presque Isle, ME (10)	†WOUK-TV..... Cambridge, OH (44)	

†WSFP-TV	Fort Myers, FL (30)	WTLV	Jacksonville, FL (12)	WUHQ-TV	Battle Creek, MI (41)	WWBT	Richmond, VA (12)
WSIL-TV	Harrisburg, IL (3)	WTLW	Lima, OH (44)	WUIA-TV	San German, PR (42)	WWCW	Christiansted, VI (15)
†WSIU-TV	Carbondale, IL (8)	WTMJ-TV	Milwaukee, WI (4)	†WUJA	Caguas, PR (58)	WWHT	New York, NY-Newark, NJ (68)
†WSJK-TV	Sneedville, TN (2)	WTMV	Lakeland, FL (32)	†WUNC-TV	Chapel Hill, NC (4)	WWKI-TV	Kokomo, IN (29)
WSJN-TV	San Juan, PR (24)	WTNH-TV	New Haven, CT (8)	†WUND-TV	Columbia, NC (2)	WWL-TV	New Orleans, LA (4)
WSJT	Vineland, NJ (65)	WTOC-TV	Savannah, GA (11)	†WUNE-TV	Linville, NC (17)	WWLF-TV	Hazleton, PA (56)
WSJU	San Juan, PR (18)	WTOG	St. Petersburg, FL (44)	†WUNF-TV	Asheville, NC (33)	WWLP	Springfield, MA (22)
WSJV	Elkhart, IN (28)	WTOK-TV	Meridian, MS (11)	†WUNG-TV	Concord, NC (58)	WWNY-TV	Carthage-Watertown, NY (7)
†WSKG	Binghamton, NY (46)	WTOL-TV	Toledo, OH (11)	†WUNJ-TV	Wilmington, NC (39)	†WWPB	Hagerstown, MD (31)
WSLS-TV	Roanoke, VA (10)	WTOM-TV	Cheboygan, MI (4)	†WUNK-TV	Greenville, NC (25)	WWQI	La Crosse, WI (25)
WSMH	Flint, MI (66)	WTOV-TV	Steubenville, OH-Wheeling, WV (9)	†WUNL-TV	Winston-Salem, NC (26)	WWSG-TV	Philadelphia, PA (57)
WSMV	Nashville, TN (4)	WTRA	Mayaguez, PR (16)	†WUNM-TV	Jacksonville, NC (19)	WWTL	Marshfield, WI (39)
WSMW-TV	Worcester, MA (27)	WTRF-TV	Wheeling, WV (7)	WUPW	Toledo, OH (36)	WWTO-TV	La Salle, IL (35)
WSNL-TV	Smithtown, NY (67)	WTSF	Ashland, KY (61)	WUSA	Minneapolis, MN (11)	WWTV	Cadillac, MI (9)
WSNS-TV	Chicago, IL (44)	WTSJ	Albany, GA (31)	†WUSF-TV	Tampa, FL (16)	WWUP-TV	Sault Ste. Marie, MI (10)
WSOC-TV	Charlotte, NC (9)	WTSR-TV	Tampa-St. Petersburg, FL (10)	†WUSI-TV	Olney, IL (16)	†WXEL-TV	West Palm Beach, FL (42)
WSPA-TV	Spartanburg, SC (7)	WTTB	Columbus, OH (28)	WUSV	Schenectady, NY (45)	WXEX-TV	Petersburg, VA (8)
WSQY-TV	Forest City, NC (66)	WTTG	Washington, DC (5)	WUTR	Utica, NY (20)	WXFL	Tampa, FL (8)
†WSRE	Pensacola, FL (23)	WTTQ	Birmingham-Homewood, AL (21)	WUTV	Buffalo, NY (29)	†WXGA-TV	Waycross, GA (8)
WSTG	Providence, RI (64)	WTTV	Bloomington, IN (4)	WUXA	Portsmouth, OH (30)	WXGZ-TV	Appleton, WI (32)
WSTM-TV	Syracuse, NY (3)	†WTTW	Chicago, IL (11)	WVAH-TV	Charleston, WV (23)	WXIA-TV	Atlanta, GA (11)
WSTW-TV	Ponce, PR (9)	WTUK	Florence, AL (26)	†WVAN-TV	Savannah, GA (9)	WXII	Winston-Salem, NC (12)
WSVI	Christiansted, VI (8)	WTUV	Utica, NY (33)	WVBT	Virginia Beach, VA (43)	WXIN	Indianapolis, IN (59)
WSVN	Miami, FL (7)	WTVB	Tupelo, MS (9)	WVCI	Bay City, MI (61)	WXIV	Greenville, NC (14)
†WSWP-TV	Grandview, WV (9)	WTVB	Chattanooga, TN (9)	WVCX-TV	Tomah, WI (43)	WXIX-TV	Cincinnati, OH (19)
WSWS	Opelika, AL (66)	WTVD	Durham, NC (11)	WVCY-TV	Milwaukee, WI (30)	WXLT-TV	Sarasota, FL (40)
WSYM-TV	Lansing, MI (47)	WTVF	Reading, PA (51)	WVEC-TV	Hampton, VA (13)	WXMI	Grand Rapids, MI (17)
WTAE-TV	Pittsburgh, PA (4)	WTVG	Nashville, TN (5)	WVEO	Aguadilla, PR (44)	WXNE	Boston, MA (25)
WTAF-TV	Philadelphia, PA (29)	WTVH	Toledo, OH (13)	†WVER	Rutland, VT (28)	WXON	Detroit, MI (20)
WTAH	Oshkosh, WI (22)	†WTVI	Charlotte, NC (42)	WVEU	Atlanta, GA (69)	WXOW-TV	La Crosse, WI (19)
WTAJ-TV	Altoona, PA (10)	WTVJ	Miami, FL (4)	WFVT	Roanoke, VA (27)	WXTV	Paterson, NJ (41)
WTAP-TV	Parkersburg, WV (15)	WTVK	Knoxville, TN (26)	WVGA	Valdosta, GA (44)	WXTX	Columbus, GA (54)
WTAT-TV	Charleston, SC (24)	WTVM	Columbus, GA (9)	WVGI	Charlotte Amalie, VI (17)	WXVT	Greenville, MS (15)
WTBS	Atlanta, GA (17)	WTVN-TV	Columbus, OH (6)	†WVIA-TV	Scranton, PA (44)	WXXA-TV	Albany, NY (23)
WTBY	Poughkeepsie, NY (54)	WTVQ	Rockford, IL (17)	WVII-TV	Bangor, ME (7)	†WXXI-TV	Rochester, NY (21)
†WTCL	Chattanooga, TN (45)	†WTVR-TV	Lexington, KY (36)	WVIR-TV	Charlottesville, VA (29)	WXXV-TV	Gulfport, MS (25)
WTCT	Marion, IL (27)	WTVS	Detroit, MI (56)	WVIT	New Britain-Hartford, CT (30)	WXYZ-TV	Detroit, MI (7)
WTEN	Albany, NY (10)	WTVT	Tampa, FL (13)	†WVIZ-TV	Cleveland, OH (25)	WYAH	Portsmouth, VA (27)
WTGL-TV	Cocoa, FL (52)	WTVU	New Haven, CT (59)	WVJV-TV	Marlborough, MA (66)	†WYBE	Philadelphia, PA (35)
WTGS	Hardeeville, SC (28)	WTVW	Evansville, IN (7)	WVNY	Burlington, VT (22)	†WYCC	Chicago, IL (20)
WTHI-TV	Terre Haute, IN (10)	WTVX	Fort Pierce, FL (34)	WVPT	Staunton, VA (51)	WYED	Goldensboro, NC (17)
WTHR	Indianapolis, IN (13)	WTVY	Dothan, AL (4)	WVSB-TV	West Point, MS (27)	WYEO	Superior, WI (40)
WTHX	Johnstown, PA (8)	WTVZ	Norfolk, VA (33)	WVSN	Humacao, PR (68)	†WYES-TV	New Orleans, LA (12)
WTIC-TV	Hartford, CT (61)	WTVW	Tallahassee, FL (40)	†WVTA	Windsor, VT (41)	WYFF-TV	Greenville, SC (4)
WTIN	Ponce, PR (14)	WTVX	Terre Haute, IN (2)	†WVTB	St. Johnsbury, VT (20)	WYMT-TV	Hazard, KY (57)
†WTIU	Bloomington, IN (30)	WTVY	Tallahassee, FL (27)	WVTM-TV	Birmingham, AL (13)	WYNB-TV	Buffalo, NY (49)
WTJC	Springfield, OH (26)	WTVZ	Waterbury, CT (20)	WVTV	Milwaukee, WI (18)	WYOV	Norwell, MA (46)
WTJR	Quincy, IL (16)	WUAB	Lorain, OH (43)	WVUE	New Orleans, LA (8)	WYTV	Youngstown, OH (33)
†WTJX-TV	Charlotte Amalie, VI (12)	†WUCM-TV	University Center, MI (19)	†WVUT	Vincennes, IN (22)	WZDX	Huntsville, AL (54)
WTKK	Manassas, VA (66)	†WUFT	Gainesville, FL (5)	WVUW	Pittsfield, MA (51)	WZGA	Rome, GA (14)
WTKR-TV	Norfolk, VA (3)	WUHF	Rochester, NY (31)	WVVA	Bluefield, WV (6)	WZTV	Nashville, TN (17)
†WTKV	Valdosta, GA (33)	WUAB	Lorain, OH (43)	WWAC-TV	Atlantic City, NJ (53)	WZZM-TV	Grand Rapids, MI (13)
WTKW	Key West, FL (16)	†WUCM-TV	University Center, MI (19)	WWAT	Chillicothe, OH (53)	WZZV	Magee, MS (34)
WTLH	Bainbridge, GA (49)	†WUFT	Gainesville, FL (5)	WWAY	Wilmington, NC (3)		
WTLN	Richmond, VA (63)	WUHF	Rochester, NY (31)				

Why do it yourself when we'll do it all for you?

Call Crawford Rice at (303) 321-7550.
2930 East Third Avenue, Denver, CO 80206

TELEVISION BROKERS.
DANIELS
& ASSOCIATES

OUR RATINGS
ADD UP
TO

*more just
than
numbers*

They add up to better sales, programming and advertising decisions. Because at Arbitron Ratings, we're constantly developing the most advanced methods of putting the ratings to work for your station and your advertisers.

For audience profiles closer to home you'd have to live there.

Product Target AIDSM designs an ideal commercial schedule for the advertiser and the television station. You use an IBM[®] XT to match the lifestyle profiles of the television viewers in your market with the lifestyle profiles of proven users

for 600 heavily advertised products and services. Now, you can manage your inventory and win new advertisers, all with a database that you create just once and then use as often as you want for as many advertisers as you can call on.

One number that puts you in touch with your market.

At Arbitron Ratings, we give you more than just numbers. So call us today and see how we can help you identify your advertising targets and reach them more efficiently. Arbitron Ratings — we define broadcast audiences like never before. Contact your Arbitron Ratings Representative.

(212) 887-1300



ARBITRON RATINGS

 ARBITRON RATINGS COMPANY
Control Data Company

Canadian TV Station Call Letters

CBAFT..... Moncton, N.B. (11)	CBMNT.....Nouveau Comptoir, Que. (12)	CFCL-TV..... Timmins, Ont. (6)	CHSS-TV..... Wynyard, Sask. (6)
CBCA-TV-1..... Etzlikom, Alta. (12)	CBMRT..... Fermont, Que. (9)	CFCL-TV-2..... Kearns, Ont. (2)	†CICA-TV..... Toronto, Ont. (19)
CBCD-TV-4..... Taylor, B.C. (12)	CBMST..... Blanc Sablon, Que. (5)	CFCL-TV-3..... Kapuskasing, Ont. (2)	†CICA-TV-13..... Huntsville, Ont. (13)
CBCH-TV-1..... Houston, B.C. (2)	CBMT..... Montreal, Que. (6)	CFCL-TV-4..... Hearst, Ont. (4)	CICC-TV..... Yorkton, Sask. (10)
CBCH-TV-2..... Burns Lake, B.C. (4)	CBMT-1..... Trois Rivières, Que. (28)	CFCL-TV-5..... Malarctic, Que. (5)	CICC-TV-1..... Wynyard, Sask. (12)
CBCH-TV-3..... Smithers, B.C. (5)	CBMUT..... Harrington Harbour, Que. (13)	CFCL-TV-6..... Chapeau, Ont. (7)	CICC-TV-2..... Norquay, Sask. (7)
CBCO-TV-1..... Moosonee, Ont. (9)	CBMVT..... Old Fort Bay, Que. (13)	CFCM-TV..... Quebec City, Que. (4)	CICI-TV..... Sudbury, Ont. (5)
CBCP-TV-1..... Shaunavon, Sask. (7)	CBNAT..... Grand Falls, Nfld. (11)	CFCN-TV..... Calgary, Alta. (4)	CICI-TV-1..... Elliot Lake, Ont. (3)
CBCP-TV-3..... Ponteix, Sask. (3)	CBNBT..... Nain, Nfld. (9)	CFCN-TV-1..... Hand Hills-Drumheller, Alta. (12)	†CICO-TV-9..... Thunder Bay, Ont. (9)
CBCT..... Charlottetown, P.E.I. (13)	CBNLT.Labrador City/Wabush, Nfld. (13)	CFCN-TV-4..... Burmis, Alta. (5)	†CICO-TV-18..... London, Ont. (18)
CBCQ-TV-1..... Temagami, Ont. (15)	CBNT..... St. John's, Nfld. (8)	CFCN-TV-5..... Lethbridge, Alta. (13)	†CICO-TV-19..... Sudbury, Ont. (19)
CBDBT..... Faro, Y.T. (8)	CBOFT..... Ottawa, Ont.-Hull, Que. (9)	CFCN-TV-8..... Medicine Hat, Alta. (8)	†CICO-TV-20..... Sault Ste. Marie, Ont. (20)
CBDDT..... Dawson, Y.T. (7)	CBOT..... Ottawa, Ont. (4)	CFCN-TV-8..... Medicine Hat, Alta. (8)	†CICO-TV-24..... Ottawa, Ont. (24)
CBEAT..... Fort Smith, N.W.T. (8)	CBRFT..... Calgary, Alta. (16)	CFCN-TV-8..... Medicine Hat, Alta. (8)	†CICO-TV-28..... Kitchener-Paris, Ont. (28)
CBEBT..... Pine Point, N.W.T. (4)	CBRT..... Calgary, Alta. (9)	CFER-TV..... Rimouski, Que. (11)	†CICO-TV-32..... Windsor, Ont. (32)
CBECT..... Rankin Inlet, N.W.T. (9)	CBSAT..... Clermont, Que. (31)	CFER-TV-2..... Sept. Iles-Gaspe-Nord, Que. (5)	†CICO-TV-59..... Chatham, Ont. (59)
CBEDT..... Norman Wells, N.W.T. (9)	CBSET..... Sept Iles, Que. (3)	CFB-TV..... Frobisher Bay, N.W.T. (8)	CIEW-TV..... Carlyle Lake, Sask. (7)
CBEFT..... Windsor, Ont. (54)	CBSNT..... Notre Dames des Montes, Que. (40)	CFJ-TV..... Kamloops, B.C. (4)	†CIG-TV..... Prince George, B.C. (12)
CBEGT..... Fort Simpson, N.W.T. (9)	CBSPPT..... St. Pamphile, Que. (3)	CFLA-TV..... Goose Bay, Nfld. (8)	CIII-TV..... Toronto-Paris, Ont. (6)
CBEHT..... Eskimo Point, N.W.T. (9)	CBST..... Sept Iles, Que. (13)	CFMT-TV..... Toronto, Ont. (47)	CIII-TV-2..... Bancroft, Ont. (2)
CBEIT..... Baker Lake, N.W.T. (9)	CBTAT..... Trail, B.C. (11)	CFON-TV-1..... Oyen, Alta. (2)	CIII-TV-29..... Sarnia, Ont. (29)
CBEJT..... Cape Dorset, N.W.T. (9)	CBUBT..... Cranbrook, B.C. (65)	CFPL-TV..... London, Ont. (10)	CIMT-TV..... Riviere du Loup, Que. (9)
CBEKT..... Pangnirtung, N.W.T. (9)	CBUCT..... Nelson, B.C. (9)	CFQC-TV..... Saskatoon, Sask. (8)	CITL-TV..... Lloydminster, Alta. (4)
CBELT..... Pond Inlet, N.W.T. (9)	CBUDT..... Bonnington, B.C. (13)	CFQC-TV-1..... Stranraer, Sask. (3)	CITM-TV..... 100 Mile House, B.C. (3)
CBEMT..... Resolute, N.W.T. (9)	CBUET..... Cassiar, B.C. (7)	CFQC-TV-2..... North Battleford, Sask. (6)	CITO-TV..... Timmins, Ont. (3)
CBENT..... Cambridge Bay, N.W.T. (9)	CBUFT..... Vancouver, B.C. (26)	CFRN-TV..... Edmonton, Alta. (3)	CITO-TV-3..... Kearns, Ont. (11)
CBEOT..... Coppermine, N.W.T. (9)	CBUGT..... Fort Nelson, B.C. (8)	CFRN-TV-1..... Grande Prairie, Alta. (13)	CITO-TV-4..... Kapuskasing, Ont. (10)
CBEPT..... Tuktoyaktuk, N.W.T. (8)	CBUHT..... Tabor Mountain, B.C. (78)	CFRN-TV-2..... Peace River, Alta. (3)	CITV-TV..... Edmonton, Alta. (13)
CBEQT..... Spence Bay, N.W.T. (9)	CBUIT-1..... Bella Bella, B.C. (13)	CFRN-TV-3..... Whitecourt, Alta. (12)	CITY-TV..... Toronto, Ont. (57)
CBET..... Windsor, Ont. (9)	CBUIT-3..... Bella Coola, B.C. (13)	CFRN-TV-4..... Ashmont, Alta. (12)	†CIVA-TV..... Abitibi-Temiscamingue, Que. (12)
CBFAT..... Chibougamau, Que. (5)	CBUIT-4..... Hagensborg, B.C. (11)	CFRN-TV-5..... Lac La Biche, Alta. (2)	†CIVA-TV-1..... Abitibi-Temiscamingue, Que. (8)
CBFGT..... Fort George, Que. (9)	CBUT..... Vancouver, B.C. (2)	CFRN-TV-6..... Red Deer, Alta. (8)	†CIVB-TV..... Rimouski, Que. (22)
CBFHG..... Fort Rupert, Que. (9)	CBVT..... Quebec City, Que. (11)	CFRN-TV-7..... Lougheed, Alta. (7)	†CIVC-TV..... Trois-Rivières, Que. (45)
CBFMT..... Mistassini Post, Que. (9)	CBWAT..... Kenora, Ont. (8)	CFSS-TV..... Estevan-Weyburn-Regina, Sask. (3)	†CIVG-TV..... Sept-Iles, Que. (9)
CBFNT..... Port-au-Port, Nfld. (13)	CBWBT..... Filin Flon, Man. (10)	CFTK-TV..... Terrace, B.C. (3)	†CIVM-TV..... Montreal, Que. (17)
CBFRT..... Radisson, Que. (8)	CBWCT..... Fort Frances, Ont. (5)	CFTM-TV..... Montreal, Que. (10)	†CIVQ-TV..... Hull, Que. (30)
CBFRS-2..... Temiscamingue, Que. (12)	CBWDT..... Dryden, Ont. (9)	CFTO-TV..... Toronto, Ont. (9)	†CIVQ-TV..... Quebec, Que. (15)
CBFT..... Montreal, Que. (2)	CBWET..... Red Lake, Ont. (10)	CFWH-TV..... Whitehorse, Y.T. (6)	†CIVS-TV..... Estrie, Que. (24)
CBFWT..... Nouveau-Comptoir, Que. (9)	CBWFT..... Winnipeg, Man. (3)	CFYK-TV..... Yellowknife, N.W.T. (8)	†CIVV-TV.Saguenay-Lac St. Jean, Que. (8)
CBGAT..... Matane, Que. (6)	CBWGT..... Fisher Branch, Man. (10)	CHAK-TV..... Inuvik, N.W.T. (6)	CJAP-TV..... Argentina, Nfld. (3)
CBHFT..... Halifax, N.S. (13)	CBWHT..... Grand Rapids, Man. (8)	CHAN-TV..... Vancouver, B.C. (8)	CJBR-TV..... Rimouski, Que. (2)
CBHT..... Halifax, N.S. (3)	CBWIT..... The Pas, Man. (7)	CHAN-TV-4..... Courtenay, B.C. (11)	CJCB-TV..... Sydney, N.S. (4)
CBIMT..... Iles de la Madeleine, Que. (12)	CBWJT..... Ear Falls, Ont. (13)	CHAT-TV..... Medicine Hat, Alta. (6)	CJCB-TV-1..... Inverness, N.S. (6)
CBIT..... Sydney, N.S. (5)	CBWKT..... Snow Lake, Man. (8)	CHAT-TV-1..... Pivot, Alta. (4)	CJCB-TV-2..... Antigonish, N.S. (9)
CBJET..... Chicoutimi, Que. (58)	CBWLT..... Gillam, Man. (8)	CHAU-TV..... Carleton, Que. (5)	CJCH-TV..... Halifax, N.S. (5)
CBKAT..... Uranium City, Sask. (8)	CBWMT..... Wabowden, Man. (10)	CHAU-TV-1..... Ste. Marguerite Marie, Que. (2)	CJCH-TV-1..... Canning, N.S. (10)
CBKBT..... Beauval, Sask. (7)	CBWNT..... Cross Lake, Man. (12)	CHAU-TV-5..... Perce, Que. (13)	CJCH-TV-6..... Caledonia, N.S. (6)
CBKCT..... Ile a la Crosse, Sask. (9)	CBWOT..... Norway House, Man. (9)	CHBC-TV..... Kelowna, B.C. (2)	CJCH-TV-7..... Yarmouth, N.S. (40)
CBKDT..... Buffalo Narrows, Sask. (11)	CBWPT..... Nelson House, Man. (11)	CHCH-TV..... Hamilton, Ont. (11)	CJDN-TV..... Grand Falls, Nfld. (4)
CBKFT..... Regina, Sask. (13)	CBWQT..... Leaf Rapids, Man. (13)	CHCN-TV..... New Castle, N.B. (6)	CJDT-TV..... Lithium Mines, Que. (7)
CBKGT..... Gravelbourg, Sask. (45)	CBWRT..... Lynn Lake, Man. (8)	CHCR-TV..... Bathurst, N.B. (4)	CJFB-TV..... Swift Current, Sask. (5)
CBKHT..... Keno Hill, Y.T. (13)	CBWT..... Winnipeg, Man. (6)	CHEK-TV..... Victoria, B.C. (6)	CJFC-TV..... Riverhurst, Sask. (10)
CBKST..... Saskatoon, Sask. (11)	CBWTT..... Thompson, Man. (7)	CHEM-TV..... Trois Rivières, Que. (8)	CJIC-TV..... Sault Ste. Marie, Ont. (5)
CBKT..... Regina, Sask. (9)	CBWUT..... McCusker Lake, Man. (10)	CHEX-TV..... Peterborough, Ont. (12)	CJMA-TV..... Marystown, Nfld. (11)
CBLAT..... Geraldton, Ont. (13)	CBWVY..... Oxford House, Man. (8)	CHFC-TV..... Churchill, Man. (8)	CJOH-TV..... Ottawa, Ont. (13)
CBLCF..... Fraserdale, Ont. (7)	CBWWT..... Waasagamach, Man. (9)	CHFD-TV..... Thunder Bay, Ont. (4)	CJOH-TV-6..... Deseronto, Ont. (6)
CBLDT..... Fort Albany, Ont. (8)	CBWXT..... Gods Lake Narrows, Man. (13)	CHKL-TV..... Kelowna, B.C. (5)	CJOH-TV-8..... Cornwall, Ont. (8)
CBLET..... Attawapiskat, Ont. (12)	CBWYT..... Mafeking, Man. (2)	CHKM-TV..... Kamloops, B.C. (6)	CJON-TV..... St. John's, Nfld. (6)
CBLFT..... Toronto, Ont. (25)	CBXAT..... Grande Prairie, Alta. (10)	CHLT-TV..... Sherbrooke, Que. (7)	CJOX-TV-1..... Grand Bank, Nfld. (2)
CBLHT..... Fort Hope, Ont. (12)	CBXBT..... Fort Chipewyan, Alta. (10)	CHMT-TV..... Moncton, N.B. (7)	CJPM-TV..... Chicoutimi, Que. (6)
CBLT..... Toronto, Ont. (5)	CBXFT..... Edmonton, Alta. (11)	CHNT-TV..... North Bay, Ont. (4)	CJPM-TV-1..... Chambord-Roberval, Que. (10)
CBMCT..... Chibougamau, Que. (4)	CBXT..... Edmonton, Alta. (5)	CHNB-TV..... North Bay, Ont. (4)	CJRR-TV..... Red Rocks, Nfld. (11)
CBMDT..... Mistassini Post, Que. (12)	CBYAT..... Deer Lake, Nfld. (12)	CHOT-TV..... Hull, Que. (40)	CJSV-TV..... Stephenville, Nfld. (4)
CBMET..... La Tuque, Que. (9)	CBYMT..... Iles de la Madeleine, Que. (7)	CHRO-TV..... Pembroke, Ont. (5)	CJWB-TV..... Bonavista, Nfld. (10)
CBMGT..... Fort George, Que. (12)	CBYV..... Corner Brook, Nfld. (5)	CHSJ-TV..... Saint John, N.B. (4)	CJWN-TV..... Corner Brook, Nfld. (10)
CBMHT..... Fort Rupert, Que. (12)	CFAC-TV..... Calgary, Alta. (2)	CHSJ-TV-1..... Bon Accord, N.B. (6)	CKAM-TV..... North Shore, N.B. (12)
CBMIT..... Baie Comeau, Que. (28)	CFAC-TV-7..... Lethbridge, Alta. (7)		
CBMLT..... La Tabatiere, Que. (10)	CFCL-TV..... Montreal, Que. (12)		
CBMNT..... Murdochville, Que. (21)			

Call Letters

CKBI-TV.....Prince Albert, Sask. (5)	CKLT-TV.....Saint John, N.B. (9)	CKRD-TV.....Red Deer, Alta. (6)	CKTV-2.....Willow Bunch, Sask. (6)
CKBI-TV-1.....Alticane, Sask. (10)	CKLT-TV-1.....Florenceville/Woodstock, N.B. (3)	CKRD-TV-1.....Coronation, Alta. (10)	CKVR-TV.....Barrie, Ont. (3)
CKBI-TV-2.....North Battleford, Sask. (7)	CKMC-TV.....Swift Current, Sask. (12)	CKRN-TV.....Rouyn-Noranda, Que. (4)	CKVU-TV.....Vancouver, B.C. (21)
CKBI-TV-3.....Greenwater Lake, Sask. (4)	CKMI-TV.....Quebec City, Que. (5)	CKRN-TV-3.....Bearn/Fabre, Que. (3)	CKWS-TV.....Kingston, Ont. (11)
CKBQ-TV.....Star City-Melfort, Sask. (2)	CKMJ-TV.....Marquis, Sask. (7)	CKRS-TV.....Jonquiere, Que. (12)	CKX-TV.....Brandon, Man. (5)
CKCD-TV.....Campbellton, N.B. (7)	CKNC-TV.....Sudbury, Ont. (9)	CKRT-TV.....Riviere-du-Loup, Que. (7)	CKX-TV-1.....Birtle-Foxwarren, Man. (11)
CKCO-TV.....Kitchener, Ont. (13)	CKNC-TV-1.....Elliot Lake, Ont. (7)	CKSA-TV.....Lloydminster, Alta. (2)	CKY-TV.....Winnipeg, Man. (7)
CKCO-TV-2.....Georgian Bay, Ont. (2)	CKND-TV.....Winnipeg, Man. (9)	CKSA-TV-2.....Bonnyville, Alta. (9)	CKYA-TV.....Fisher Branch, Man. (8)
CKCO-TV-3.....Sarnia-Chatham, Ont. (42)	CKNX-TV.....Wingham, Ont. (8)	CKSH-TV.....Sherbrooke, Que. (9)	CKYB-TV.....Brandon, Man. (4)
CKCO-TV-4.....The Muskokas, Ont. (11)	CKNY-TV.....North Bay, Ont. (10)	CKSR-TV.....Santa Rosa, B.C. (83)	CKYD-TV.....Dauphin, Man. (12)
CKCW-TV.....Moncton, N.B. (2)	CKOS-TV.....Yorkton, Sask. (5)	CKTM-TV.....Trois Rivieres, Que. (13)	CKYF-TV.....Flin Flon, Man. (13)
CKCW-TV-1.....Charlottetown, P.E.I. (8)	CKPG-TV.....Prince George, B.C. (2)	CKTN-TV.....Trail-Rossland, B.C. (8)	CKYP-TV.....The Pas, Man. (12)
CKCY-TV.....Sault Ste. Marie, Ont. (2)	CKPR-TV.....Thunder Bay, Ont. (2)	CKTV.....Regina, Sask. (2)	CKYT-TV.....Thompson, Man. (9)
CKKM-TV.....Oliver-Osoyoos, B.C. (3)		CKTV-1.....Colgate, Sask. (12)	

If you demand ultimate speed, Communications Daily is available *electronically* via Newsnet!

**FOR MORE INFORMATION CONTACT
COMMUNICATIONS DAILY OR CALL NEWSNET
TOLL FREE AT (800) 345-1301
IN PENNSYLVANIA, CALL (215) 527-8030**

Description of Station Directory Section

THE STATION MAPS

The only official and uniform rough guide to a station's physical coverage is found in the files of the Federal Communications Commission. Each TV station grantee is required to submit to the Commission its coverage contours predicted on the basis of engineering formulas designated by the Commission. The FCC specifies three grades of service as a general indication of the probable quality of reception.

The FCC does not intend or expect the predicted coverage contours, submitted by each station, to reflect whether a signal is received or not received at any specific location. Rather, the Commission regards the contours as a general guide to probable reception. The basic use made by the Commission of the contours is as a tool to determine where to allocate channels to minimize interference among stations.

Though all stations and applicants are required to submit predicted contours to the FCC, stations may also file contours based on actual measurements of transmitted signals. Under FCC rules, such filings are not mandatory, and only a relatively few stations have offered such measurements voluntarily. The Commission has no official and uniform rules for measuring service contours; such submissions are associated with stations' files but are not given official status by the Commission.

The maps are intended to serve as guides. It should be emphasized that the use of maps for legal proceedings, such as those before the FCC, may require precision greater than that reasonably obtainable in maps of the size employed in the *Factbook*.

On May 29, 1975 the FCC amended Section 73.699 of the rules providing revised charts for the prediction of field strengths of TV stations and requiring licensees to file new contours with renewal applications filed after the effective date. When a revised map was not available from the station or the FCC, a note to that effect appears on the station page.

The three grades of predicted contours required by the FCC are as follows:

Grade B Service: The quality of picture expected to be satisfactory to the median observer at least 90% of the time for at least 50% of the receiving locations within the contour, in the absence of interfering co-channel and adjacent-channel signals.

Grade A Service: Satisfactory service expected at least 90% of the time for at least 70% of the receiving locations.

Principal City Service: Satisfactory service expected at least 90% of the time for at least 90% of the receiving locations.

We obtained the predicted contour maps from the FCC files or from the stations. We publish two contour lines, "Grade A" and "Grade B."

(The composite maps and all other contents of this book are copyrighted by Television Digest, Inc., publishers of Television & Cable Factbook. The American Map Corp. (46-35 54th Rd., Maspeth, NY 11378), is the copyright owner of the base maps which are reprinted herein under Licenses # 14244 and # 14244-W. Reproduction in whole or part is prohibited without written permission of the copyright owners.)

ARBITRON TV STATION CIRCULATION

The counties listed on the station pages represent the home market Arbitron Metro area plus those counties in which the station receives a Net Weekly Circulation of at least 5% according to Arbitron circulation estimates. Each of these counties is then delineated by three circulation categories which include those in which the station's circulation is 50% or more, 25%-49% and 5%-24%. In some instances, counties listed do not appear on the maps, since the reduction in scale required to include them would impair the legibility of the maps.

The station circulation estimates which determined the allocation of each county to the proper category were derived from samples obtained over several survey periods. The estimates were based on Arbitron market surveys conducted during 1984 and 1985.

The Total Households and Television Households which are listed for each county qualifying for inclusion in one of the three circulation categories are current Arbitron projections as of January 1985 (see Definitions of Arbitron Terms).

Net Weekly and Average Daily Circulation totals for each station are based on the above surveys.

(Data from Arbitron Ratings are fully protected by copyright. Reproduction in whole or part is prohibited without written permission from the Arbitron Ratings Company, 1350 Ave. of the Americas, New York, NY 10019.)

DEFINITIONS OF ARBITRON TERMS

Total Households—A household is a single dwelling unit, which may be a house, an apartment, or a group of one or more rooms. The total households figures shown in the current study are Market Statistics estimates projected to January 1, 1985 and rounded to the nearest hundred. These estimates include households on military installations.

Television Households—A television household is an occupied dwelling unit having one or more television sets. Updated estimates of TV households in each county are prepared annually by the Arbitron Research Department.

EDITOR'S NOTE: Total Households listed for each station in this Volume of the Television and Cable Factbook do not include households in any county in which the station's circulation is less than 5%.

TV Penetration—The percent of total homes having one or more television sets at the time of the surveys. TV penetration uses current regional penetration estimates derived by the Advertising Research Foundation from U.S. Bureau of the Census surveys conducted in accordance with ARF specifications.

Net Weekly Circulation—The estimated number of different television households viewing a particular station at least once per week, Monday-Sunday, Sign-on to Sign-off.

Average Daily Circulation—The estimated average number of different television households reached by a particular station on each day of the week, Sign-on to Sign-off.

Station Directory Description

SURVEY METHODS, Described by ARBITRON

Arbitron uses one-week, interviewer-supervised family viewing diaries to secure information for television audience estimates. Families are contacted initially by mail to inform them of their selection for the survey. They are then contacted by telephone to secure their cooperation in the survey and to elicit basic information as to television set ownership and number of sets owned in the household. Contact is maintained with the sample families through followup calls to encourage proper recording and prompt return of the diaries.

Sampling is controlled by geographic units of no larger than county size, and in some instances for reasons of population distribution, terrain or technical control a county is divided into two sampling units. Sample homes are selected by computer from all available households with listed telephones in the sampling universe through a systematic interval selection technique with random selection occurring within each interval.

In the Metro and ADI Rating Area, households with unlisted telephones are included in the sample universe by using a list of potential telephone numbers. Known listed numbers, business numbers, nonresidential business exchanges and unassigned number blocks have been eliminated.

The Arbitron family viewing diary measurement technique is used for both market surveys of television viewing and broadscale station circulation information by county.

At least four times each year, Arbitron surveys every county to provide viewing information for every television market in the country. Further details on Arbitron sampling procedures are available from Arbitron.

EXPLANATION OF FCC SYMBOLS

FCC Filing Symbols:

1. BPCT: Broadcast Permit Commercial Television.
2. BMPCT: Broadcast Modification of Permit Commercial Television.
3. DOC: Docket (designation applied by FCC to hearing cases).
4. GRANTED: Date of authorization by FCC.

Note: "BPCT" and "BMPCT" designations, accompanied by numbers, are affixed by the FCC to applications for new or changed station facilities to identify each when it is accepted for filing. They therefore constitute file numbers. Each map in the Factbook is accompanied with its file number to facilitate reference to the Commission's official files. In each case, the file number used in the one affixed to the application for facilities which were subsequently authorized by the FCC and in use at the time this Factbook was published. "Docket" numbers are used in those few cases where the application was in a hearing status and a file number hasn't been assigned. The "granted" date indicates when the FCC approved construction of facilities involved.

After a station is completed according to the terms of its construction permit, it receives a license; this is identified by a number

with a "BLCT" (Broadcast License Commercial Television) prefix. When a license is renewed, a number with a "BRCT" (Broadcast Renewal Commercial Television) prefix is employed. Applications for licenses or license renewals do not include requests for changes in facilities, thus do not affect predicted Grade A & B contours. Therefore, they are not employed as references in the Factbook.

The Grade A & B contours on the maps are predicted by station engineers according to the formulas designated by the FCC, as previously explained. They are based on facilities authorized or in use by stations at the time of Factbook publication.

BBM SURVEY METHODS

BBM is a non-profit tripartite association of advertising agencies, advertisers, broadcasters and broadcast representatives.

BBM conducts national surveys of television viewing and radio listening in all ten Canadian provinces.

A television market survey is taken over a seven day period and compiled and reported as the average of two or three weeks. Three week surveys are the designated sweep surveys. BBM identifies a range of dates during which a sweep survey can be taken. The individual weeks selected by BBM are not disclosed. Network television reports are also produced for fifty-two weeks of each year.

BBM provides detailed survey data for fifty recognized markets across Canada. BBM divides the country into three hundred and forty-six mutually exclusive sampling cells which, when combined, cover all of Canada's ten provinces. Ten times yearly, household enumerations are conducted by telephone. A master file of all individuals aged two and over is compiled. From this master file, BBM draws its television sample, just prior to each survey interval. Households selected are not used again except as they may occur in the random selection of a sample. More than a half million Canadians participate in BBM television surveys each year.

Randomly selected households are mailed a diary for each television set in the home. Household members are asked to record their personal television tuning by quarter hour for a specific seven day period to each set. The returned diaries are then weighted to represent the population within each sampling cell. Projections are made separately by age/sex group and by week of survey. In the bilingual markets of Montreal and Ottawa-Hull the intab diaries are also weighted by language group.

For each home station, BBM provides rating information by time periods and for each program for all specified markets in either central and/or extended markets. Furthermore, full coverage audience data or total station tuning from all measured areas is also published. A reach report is produced each Fall and Spring.

The definition of the central markets correspond to Statistics Canada defined Census Metropolitan Areas (CMA) or Census Agglomerations (CA) from which the home stations broadcast. To be considered a central market, CA/CMA will normally contribute the largest of the total hours of tuning to a home station. All BBM central markets have one accompanying extended market (similar in definition to an Area of Dominant Influence) except for some markets where no concentration of hours of tuning to home stations is found within the CA/CMA.

U.S. Television Station Directory

Data updated to August 15, 1985. Includes rate digests, personnel, facilities and other data. CP holders reported due by November 1985.

EXPLANATORY NOTES

Rates, personnel and other data supplied by stations.

RATE DIGESTS: These show only the highest one-time rate charged by the stations. Most rates are also subject to frequency discounts, separate or additional rehearsal charges, talent & production charges, etc. For further details and for contract conditions, specifications etc., consult complete station rate cards, available from the stations on request.

STATION POWER: Powers shown are Effective Radiated Powers (ERP).

NETWORK SYMBOLS (registered trademarks)



indicate ABC, CBS, and NBC TV network affiliation.

THE STATION PAGES

The individual station tables show a complete listing of all counties grouped by Arbitron Net Weekly Circulation levels, with Total Households, and TV Penetration in each county individually. For definitions of Arbitron terms, see Introduction.

SATELLITE STATIONS are shown with a dash line pattern in relation to the parent listing. In the satellite listing the parent station is shown with a dash line pattern.

THE STATE PAGES

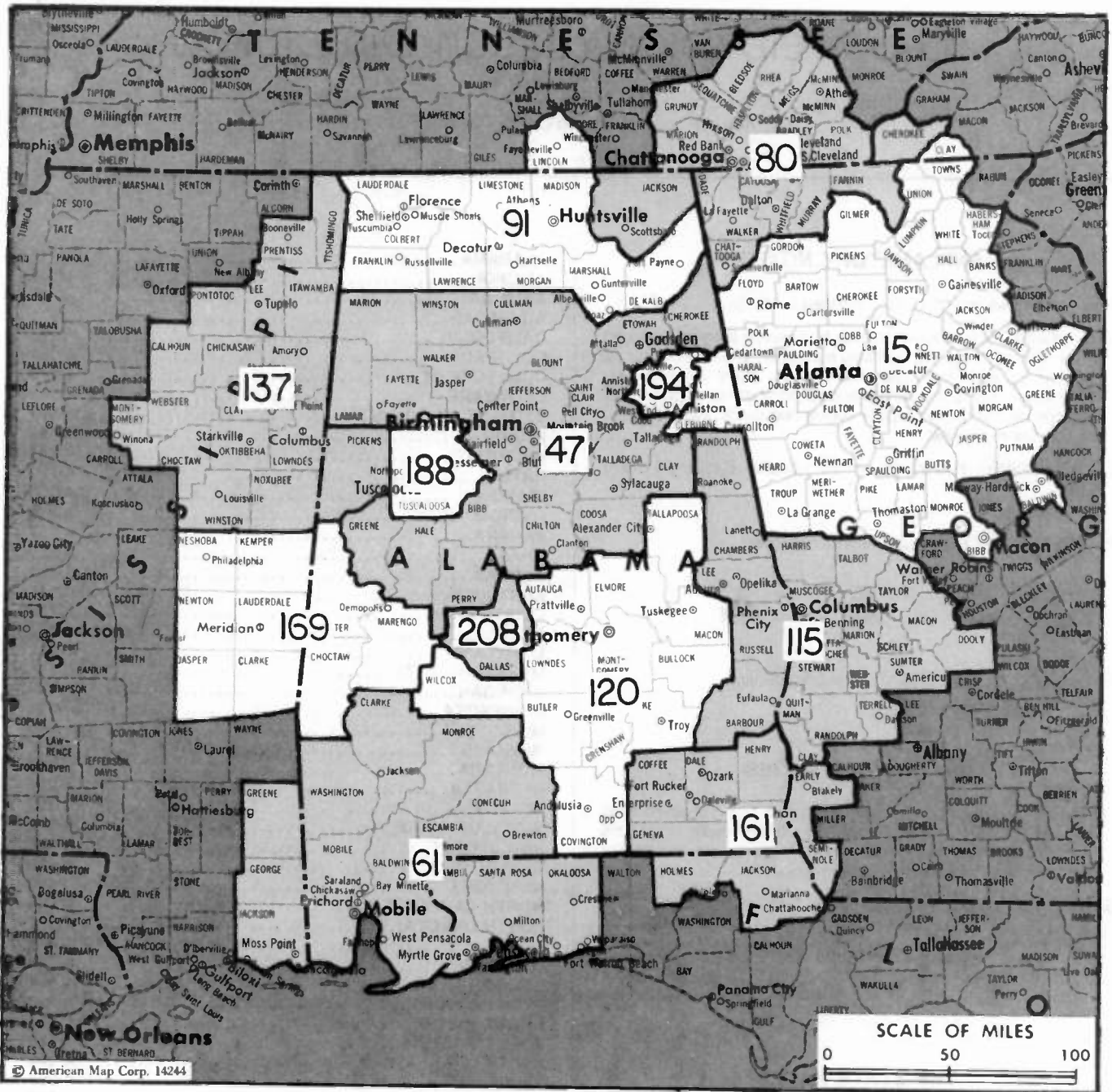
Following the map of each state, rankings for Arbitron's Area of Dominant Influence Television Households are shown. ADI Households Rank is established by Arbitron.

The state pages also carry additional cross-reference material, indicating for example, those stations within the state that are identified with two or more cities, or with cities in another state.

Operating commercial and educational TV stations by VHF and UHF are shown for each state in a status report as of August 15, 1984.

ALABAMA	A-18
ALASKA	A-43
ARIZONA	A-52
ARKANSAS	A-71
CALIFORNIA	A-83
COLORADO	A-155
CONNECTICUT	A-173
DELAWARE	A-181
DISTRICT OF COLUMBIA	A-183
FLORIDA	A-192
GEORGIA	A-242
HAWAII	A-289
IDAHO	A-300
ILLINOIS	A-310
INDIANA	A-357
IOWA	A-383
KANSAS	A-401
KENTUCKY	A-418
LOUISIANA	A-434
MAINE	A-457
MARYLAND	A-465
MASSACHUSETTS	A-475
MICHIGAN	A-490
MINNESOTA	A-524
MISSISSIPPI	A-544
MISSOURI	A-561
MONTANA	A-592
NEBRASKA	A-607
NEVADA	A-626
NEW HAMPSHIRE	A-638
NEW JERSEY	A-642
NEW MEXICO	A-645
NEW YORK	A-660
NORTH CAROLINA	A-704
NORTH DAKOTA	A-731
OHIO	A-748
OKLAHOMA	A-786
OREGON	A-804
PENNSYLVANIA	A-823
RHODE ISLAND	A-857
SOUTH CAROLINA	A-862
SOUTH DAKOTA	A-881
TENNESSEE	A-896
TEXAS	A-923
UTAH	A-1000
VERMONT	A-1007
VIRGINIA	A-1011
WASHINGTON	A-1030
WEST VIRGINIA	A-1053
WISCONSIN	A-1066
WYOMING	A-1089
GUAM, PUERTO RICO, VIRGIN ISLANDS	A-1098
U.S. EDUCATIONAL STATIONS	A-1105

Alabama



Alabama Station Status as of August 15, 1985

	VHF	UHF	TOTAL
Commercial Television Stations	7	15	22
Educational Television Stations	3	6	9
			<hr/> 31

Market	Arbltron ADI TV Households	Rank
Atlanta, GA.....	1,135,900	15
Birmingham, AL.....	498,200	47
Mobile, AL-Pensacola, FL.....	408,300	61
Chattanooga, TN.....	293,000	80
Huntsville-Decatur-Florence, AL.....	251,100	91
Columbus, GA.....	180,300	115
Montgomery, AL.....	172,300	120
Columbus-Tupelo, MS.....	150,100	137
Dothan, AL.....	99,700	161
Meridian, MS.....	78,300	169
Tuscaloosa, AL.....	50,500	188
Anniston, AL.....	42,300	194
Selma, AL.....	17,100	208

Market Area Commercial TV Stations

WAGA-TV (5), WATL (36), WGNX (46), WSB-TV (2), WTBS (17), WVEU (69), WXIA-TV (11)
 WBMG (42), WBRC-TV (6), WTOO (21), WVTV-TV (13)
 WALA-TV (10), WEAR-TV (3), WJTC (44), WKRG-TV (5), WPAN (53), WPMI (15)
 WDEF-TV (12), WDSI-TV (61), WRCB-TV (3), WTVC (9)
 WAAY-TV (31), WAFF (48), WHNT-TV (19), WOWL-TV (15), WZDX (54)
 WLTZ (38), WRBL (3), WSWS (66), WTVM (9), WXTX (54)
 WCOV-TV (20), WKAB-TV (32), WSFA-TV (12)
 WCBI-TV (4), WTVA (9), WWSB-TV (27)
 WDHN (18), WTVY (4)
 WHTV (24), WLBM-TV (30), WTOK-TV (11)
 WCFT-TV (33), WDBB (17)
 WJSU-TV (40)
 WAKA (8)

State Cross Reference List

Communities That Receive Programs of
 Stations That are Located Elsewhere

- WAFF, Decatur —See Huntsville-Decatur, AL
- WEAR-TV, Mobile —See Pensacola, FL
- WJTC, Mobile —See Pensacola, FL
- WPAN, Mobile —See Fort Walton Beach, FL
- WAKA, Montgomery —See Selma, AL

**BLACKBURN
& COMPANY, INC.**

**RADIO • TV • CATV • NEWSPAPER BROKERS
 NEGOTIATIONS • FINANCING • APPRAISALS**

CHICAGO	333 N. Michigan Ave., 60601	(312) 346-6460
WASHINGTON, D.C.	1111 19th St., N.W., 20036	(202) 331-9270
ATLANTA	400 Colony Sq., #1004, 30361	(404) 892-4655
BEVERLY HILLS	9465 Wilshire Blvd., 90212	(213) 274-8151

Alabama—Anniston

WJSU-TV

Ch. 40

Network Service: CBS.

Licensee: Jacksonville State University Communications Foundation Inc., Radio Bldg., 1330 Noble St., Anniston, AL.

Studio: Radio-Television Bldg., Anniston, AL.

Mailing Address: Box 40, Anniston, AL 36201.

Telephone: 205-237-8651.

Technical Facilities: Channel No. 40 (626-632 MHz). Authorized power: 720-kw max. & 464-kw horizontal visual, 143-kw max. & 92.8-kw horizontal aural. Antenna: 880-ft. above av. terrain, 235-ft. above ground, 1745-ft. above sea level.

Latitude 33° 40' 52"
Longitude 85° 48' 57"

Transmitter: Top of Blue Mtn. 200-ft. S of Lookout Tower.

Satellite Earth Station: Transmit/receive; Drake, 3.2-meter; Drake receivers.

News Service: AP.

Ownership: Non-profit corp. Board members: Theron E. Montgomery Jr., Charles C. Rowe, Jack Hopper & James A. Reaves. Jacksonville State U. is licensee of WLJS-FM, Jacksonville, AL.

Began Operation: Oct. 26, 1969. Sale to present owners by Harry Brandt Ayers, et al., approved by FCC May 4, 1983.

Represented (sales): Katz Television.

Represented (legal): Gardner, Carton & Douglas.

Represented (engineering): Claude M. Gray.

Personnel:

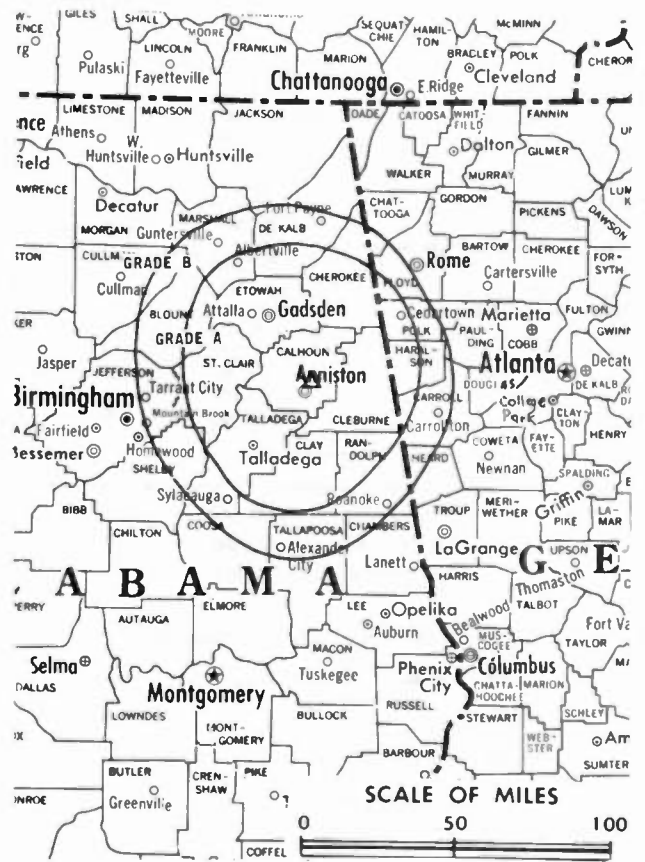
HARRY E. MABRY, general manager.
DAVID ATCHISON, program director.
BILL HAGLER, general sales manager.
JOHN MURRELL, chief engineer.
JIM VICE, local sales manager.

Highest One Hour Rate: \$1350.

Highest 30 Sec. Rate: \$250.

NETWORK BASE HOURLY RATE: \$150.

Total Households: © MSI Consumer Market Data as of 1/1/85. TV Homes, TV% and Circulation © 1985 Arbitron. County coverage based on Arbitron study.



WJSU-TV BPCT-4849 Granted 6/9/75

©American Map Corp., No. 14244

Net Weekly Circulation	State County	Total Households	TV Households	%
50% & Over	ALABAMA			
	Calhoun	42,700	42,300	99
	Etowah	38,500	38,200	99
Between 25-49%	ALABAMA			
	Cherokee	6,800	6,700	99
	St Clair	15,800	15,600	99
	Talladega	25,700	25,400	99
Between 5-24%	ALABAMA			
	Clay	4,800	4,700	98
	Cleburne	4,900	4,800	98
	De Kalb	21,300	21,100	99
	Randolph	7,200	7,100	99
Station Totals		167,700	165,900	98
Net Weekly Circulation (1985)				78,800
Average Daily Circulation (1985)				42,400

Alabama—Birmingham

WBMG

Ch. 42

Network Service: CBS.

Licensee: Birmingham Television Corp., Box 6146, Birmingham, AL 35259.

Studio: 2075 Golden Crest Dr.

Telephone: 205-322-4200.

Mailing Address: Box 6146, Birmingham, AL 35259.

Technical Facilities: Channel No. 42 (638-644 MHz). Authorized power: 2163-kw max. & 1633-kw horizontal visual, 216.3-kw max. & 163.3-kw horizontal aural. Antenna: 1380-ft. above av. terrain, 1134-ft. above ground, 2049-ft. above sea level.

Latitude 33° 29' 02"
Longitude 86° 48' 21"

Transmitter: 700-ft. NNW of intersection of Valley Ave. & Valley View Dr.

Satellite Earth Stations: Scientific-Atlanta, 4.6-meter, 5-meter & 7-meter; M/A-Com & Scientific-Atlanta receivers.

News Service: CBS.

Ownership: Park Bcstg. Inc. For other interests, see Group Ownership of TV Stations.

Began Operation: Oct. 17, 1965. Sale to present owner by Southern Bcstg. Co., William Dubois, et al., approved by FCC June 1973.

Represented (sales): Blair Television.

Represented (legal): McKenna, Wilkinson & Klitner.

Represented (engineering): Jansky & Bailey.

Personnel:

HOYLE BROOME, vice president & general manager.
WILLIAM CRAWFORD, local sales manager.
STEVEN WHITE, operations manager.
FRED VINSON, chief engineer.
LINDA McCARTY, national sales coordinator & traffic manager.

Highest One Hour Rate: \$5000.

Highest 30 Sec. Rate: \$2000.

NETWORK BASE HOURLY RATE: \$450.

Total Households: © MSI Consumer Market Data as of 1/1/85. TV Homes, TV% and Circulation © 1985 Arbitron. County coverage based on Arbitron study.

Net Weekly Circulation	State County	Total Households	TV Households	%
50% & Over	ALABAMA			
	Bibb	5,700	5,600	98
	Jefferson	255,600	253,900	99
	St Clair	15,800	15,600	99
	Shelby	26,000	25,800	99
	Walker	25,400	25,200	99
	Winston	8,500	8,400	99



WBMG BPCT-820R25KF Granted 11/10782 © American Map Corp., 14244

Net Weekly Circulation	State County	Total Households	TV Households	%
Between 25-49%	ALABAMA			
	Blount	14,100	13,900	99
	Chilton	11,800	11,600	98
	Cullman	23,600	23,400	99
	Fayette	7,100	7,000	99
	Talladega	25,700	25,400	99
Between 5-24%	ALABAMA			
	Cherokee	6,800	6,700	99
	Clay	4,800	4,700	98
	Colbert	20,600	20,300	99
	Coosa	4,300	4,200	98
	Etowah	38,500	38,200	99
	Franklin	10,900	10,700	98
	Lamar	6,200	6,100	98
	Lauderdale	30,600	30,200	99
	Perry	4,600	4,500	98
Tallapoosa	14,100	13,900	99	
Tuscaloosa	50,800	50,200	99	
Station Totals		623,100	617,000	99
Net Weekly Circulation (1985)			329,900	
Average Daily Circulation (1985)			156,300	

TV - Radio - CATV - Newspaper

Robert W. Rounsaville & Associates

MEDIA BROKERS AND CONSULTANTS

ATLANTA, GA 30355 P.O. Box 11898 (404) 261-3000 / 1-800-531-1500
ORLANDO, FL 32802 P.O. Box 2991 (305) 423-9426 / 1-800-328-3500

Alabama—Birmingham

WBRC-TV

Ch. 6

Network Service: ABC.

Licensee: Taft Television & Radio Co. Inc., Box 6, Birmingham 35201.

Studio: Atop Red Mtn.

Telephone: 205-322-6666. TWX: 810-733-3650.

Mailing Address: Box 6, Birmingham, AL 35201.

Technical Facilities: Channel No. 6 (82-88 MHz). Authorized power: 100-kw visual, 20-kw aural. Antenna: 1120-ft. above av. terrain, 795-ft. above ground, 1802-ft. above sea level.

Latitude 33° 29' 19"
Longitude 86° 47' 58"

Transmitter: Atop Red Mtn.

Satellite Earth Stations: Transmit/receive; 3, Harris, 9-meter; Harris receivers.

News Services: AP, UPI.

Ownership: Taft Bcstg. Co. For other interests, see Group Ownership of TV Stations.

Began Operation: July 1, 1949. Sale to present owners by Storer Bcstg. Co. approved May 8, 1957 (Television Digest, Vol. 13:13, 14, 19); Storer previously acquired stations from Mrs. Eloise Hanna in May 1953 (Vol. 9:13, 21).

Represented (sales): TeleRep Inc.

Represented (legal): Koteen & Naftalin.

Personnel:

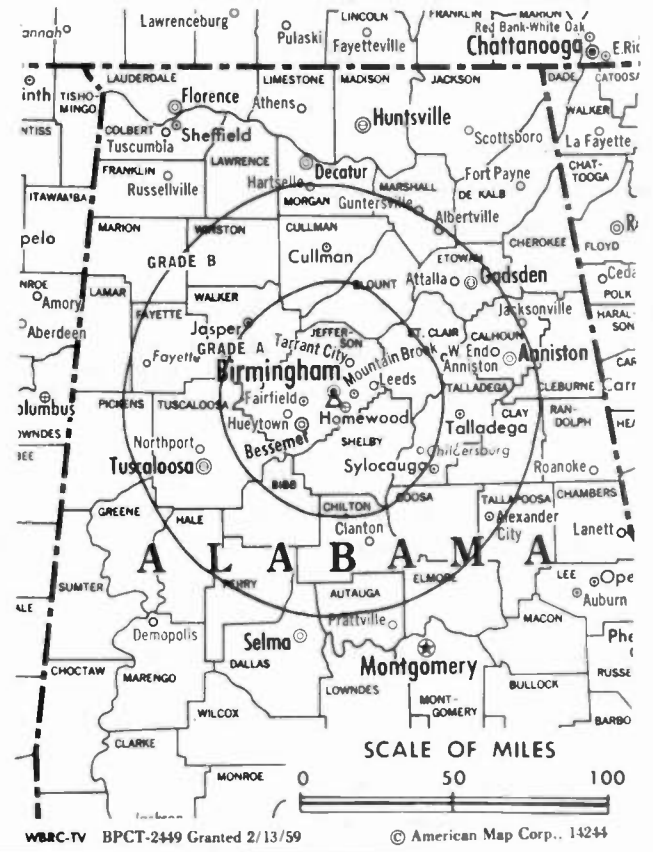
DUDLEY S. TAFT, president.
NICK BOLTON, vice president & general manager.
ROBERT R. FANNING, general sales manager.
BOB HERRON, local sales manager.
JACK CAHALAN, news director.
JERRY THORN, chief engineer.

Rates: Not available.

NETWORK BASE HOURLY RATE: \$2150.

Total Households: © MSI Consumer Market Data as of 1/1/85. TV Homes, TV% and Circulation © 1985 Arbitron. County coverage based on Arbitron study.

Net Weekly Circulation	State County	Total Households	TV Households	%
50% & Over	ALABAMA			
	Bibb	5,700	5,600	98
	Blount	14,100	13,900	99
	Calhoun	42,700	42,300	99
	Cherokee	6,800	6,700	99
	Chilton	11,800	11,600	98
	Clay	4,800	4,700	98
	Coosa	4,300	4,200	98
	Cullman	23,600	23,400	99
	Etowah	38,500	38,200	99
	Fayette	7,100	7,000	99
	Greene	3,700	3,600	97
	Hale	5,000	4,900	98
	Jefferson	255,600	253,900	99
	Lamar	6,200	6,100	98
	Marion	11,600	11,500	99
Perry	4,600	4,500	98	
Pickens	7,100	6,900	97	
St Clair	15,800	15,600	99	



Net Weekly Circulation	State County	Total Households	TV Households	%
50% & Over	Shelby	26,000	25,800	99
	Talladega	25,700	25,400	99
	Tuscaloosa	50,800	50,200	99
	Walker	25,400	25,200	99
	Winston	8,500	8,400	99
Between 25-49%	ALABAMA			
	Cleburne	4,900	4,800	98
	Colbert	20,600	20,300	99
	Dallas	17,500	17,200	98
	Franklin	10,900	10,700	98
	Lauderdale	30,600	30,200	99
	Marshall	25,700	25,400	99
	Morgan	33,800	33,400	99
	Sumter	5,400	5,300	98
	Tallapoosa	14,100	13,900	99
Between 5-24%	ALABAMA			
	Autauga	11,600	11,400	98
	De Kalb	21,300	21,100	99
	Lawrence	10,400	10,200	98
	Limestone	16,100	15,900	99
	Madison	72,700	71,900	99
	Marengo	8,400	8,200	98
	Randolph	7,200	7,100	99
	Wilcox	4,500	4,400	98
	GEORGIA			
Polk	11,700	11,600	99	
Station Totals		932,800	922,600	98
Net Weekly Circulation (1985)			635,800	
Average Daily Circulation (1985)			419,500	

OUR RATINGS
ADD UP
TO

*more just
than
numbers*

They add up to better sales, programming and advertising decisions. Because at Arbitron Ratings, we're constantly developing the most advanced methods of putting the ratings to work for your station and your advertisers.

For audience profiles closer to home you'd have to live there.

Product Target AIDSM designs an ideal commercial schedule for the advertiser and the television station. You use an IBM[®] XT to match the lifestyle profiles of the television viewers in your market with the lifestyle profiles of proven users

for 600 heavily advertised products and services. Now, you can manage your inventory and win new advertisers, all with a database that you create just once and then use as often as you want for as many advertisers as you can call on.

One number that puts you in touch with your market.

At Arbitron Ratings, we give you more than just numbers. So call us today and see how we can help you identify your advertising targets and reach them more efficiently. Arbitron Ratings — we define broadcast audiences like never before. Contact your Arbitron Ratings Representative.

(212) 887-1300



ARBITRON RATINGS

 **ARBITRON RATINGS COMPANY**
a Control Data Company

Alabama—Birmingham

WTTO

Ch. 21

Network Service: None, independent.

Licensee: Chapman Radio & TV Corp., Box C-2100, Birmingham, AL 35283.

Studio: 2021 Golden Crest Dr., Birmingham, AL 35209.

Telephone: 205-251-2100.

Technical Facilities: Channel No. 21 (512-518 MHz). Authorized power: 1042-kw max. & 787-kw horizontal visual, 104.2-kw max. & 78.7-kw horizontal aural. Antenna: 1343-ft. above av. terrain, 1062-ft. above ground, 2012-ft. above sea level.

Latitude 33° 29' 04"
Longitude 86° 48' 25"

Transmitter: Top of Red Mtn., Birmingham.

Satellite Earth Station: Anixter-Mark, 5-meter; Scientific-Atlanta receivers.

News Service: CNN Headline News.

Ownership: Byron Lasky, 100%. For other interests, see Arlington Broadcast Group in Group Ownership of TV Stations.

Began Operation: April 21, 1982. Sale of 50.2% to Byron Lasky, 49.8% owner, by William A. & George K. Chapman, approved by FCC July 8, 1983.

Represented (sales): Katz Independent TV Sales.

Represented (legal): Fletcher, Heald & Hildreth.

Represented (engineering): Lohnes & Culver.

Personnel:

CHARLES ROUNTREE, vice president & general manager.
CHARLEY WEIDMAN, general sales manager.
TINA YARBROUGH, program director.
STEVE ROWALL, chief engineer.

Highest 30 Sec. Rate: \$150.

Total Households: © MSI Consumer Market Data as of 1/1/85. TV Homes, TV% and Circulation © 1985 Arbitron. County coverage based on Arbitron study.

Net Weekly Circulation	State County	Total Households	TV Households	%
50% & Over	ALABAMA			
	Bibb	5,700	5,600	98
	Chilton	11,800	11,600	98
	Cullman	23,600	23,400	99
	Fayette	7,100	7,000	99
	Jefferson	255,600	253,900	99
	St Clair	15,800	15,600	99
	Shelby	26,000	25,800	99
	Talladega	25,700	25,400	99
	Walker	25,400	25,200	99
	Winston	8,500	8,400	99



Net Weekly Circulation	State County	Total Households	TV Households	%
Between 25-49%	ALABAMA			
	Blount	14,100	13,900	99
	Coosa	4,300	4,200	98
	Greene	3,700	3,600	97
	Marion	11,600	11,500	99
	Marshall	25,700	25,400	99
Between 5-24%	ALABAMA			
	Autauga	11,600	11,400	98
	Calhoun	42,700	42,300	99
	Cherokee	6,800	6,700	99
	Clay	4,800	4,700	98
	Etowah	38,500	38,200	99
	Franklin	10,900	10,700	98
	Hale	5,000	4,900	98
	Morgan	33,800	33,400	99
	Randolph	7,200	7,100	99
Tallapoosa	14,100	13,900	99	
Tuscaloosa	50,800	50,200	99	
Station Totals		695,400	688,500	99
Net Weekly Circulation (1985)			316,400	
Average Daily Circulation (1985)			163,000	

THE TED HEPBURN COMPANY

Media Brokerage Specialist CATV, TV and Radio

Ted Hepburn, President Todd Hepburn, Vice-President
P.O. Box 42401, Cincinnati, Ohio 45242 (513) 791-8730

Alabama—Birmingham

WVTM-TV

Ch. 13

Network Service: NBC.

Licensee: WVTM-TV Inc., Box 10502, Birmingham, AL 35202.

Studio: Atop Red Mtn.

Telephone: 205-933-1313. TWX: 205-328-0751.

Technical Facilities: Channel No. 13 (210-216 MHz). Authorized power: 316-kw visual, 57.5-kw aural. Antenna: 1360-ft. above av. terrain, 1072-ft above ground, 2049-ft. above sea level.

Latitude 33° 29' 25.5"
Longitude 86° 47' 48.0"

Transmitter: Atop Red Mtn.

Satellite Earth Stations: Common carrier (2) & station owned (1); Harris receivers.

News Services: AP, NIWS, UPI, Weather Scan.

Ownership: Times Mirror Co., 100%. For other interests, see Group Ownership of TV Stations.

Began Operation: May 29, 1949. Sold to The Birmingham News Co. July 1953 (Television Digest, Vol. 9:15, 24). Transfer of stations to Samuel I. Newhouse interests approved by FCC Jan. 25, 1956 (Vol. 11:49; 12:4). Sale to present owner approved March 27, 1980.

Represented (sales): Harrington, Righter & Parsons Inc.

Represented (legal): Wilmer, Cutler & Pickering.

Represented (engineering): Lohnes & Culver.

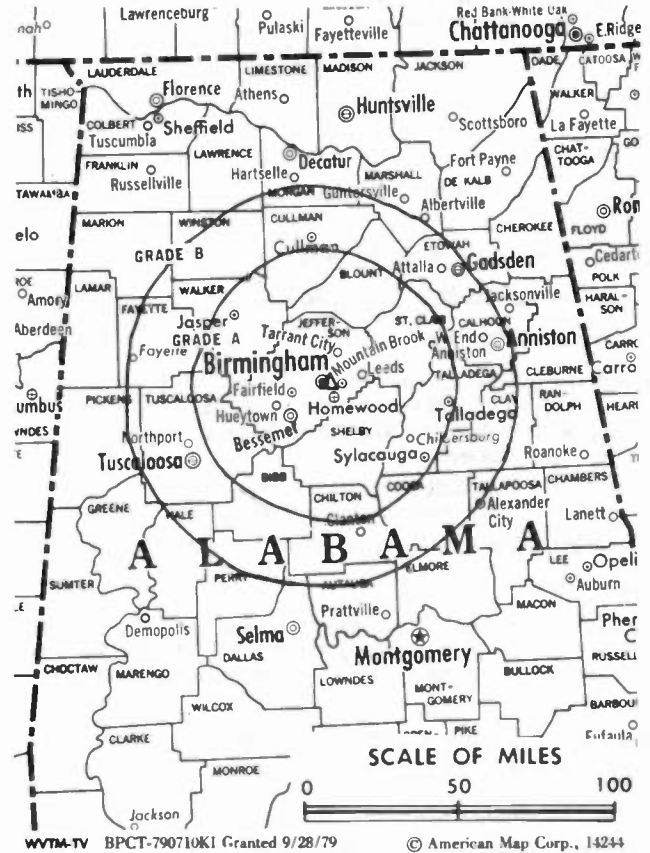
Personnel:

JOHN J. McCRORY, president.
JACK HARRISON, vice president & general manager.
FRANK LANDERS, general sales manager.
EVERETT HOLLE, program director & administrative asst. to general manager.
ROBIN COOPER, promotion director.
TOM ROBERTS, news director.
PAUL GROSS, chief engineer.

Rates: Not available.

Total Households: © MSI Consumer Market Data as of 1/1/85. TV Homes, TV% and Circulation © 1985 Arbitron. County coverage based on Arbitron study.

Net Weekly Circulation	State County	Total Households	TV Households	%
50% & Over	ALABAMA			
	Bibb	5,700	5,600	98
	Blount	14,100	13,900	99
	Calhoun	42,700	42,300	99
	Chilton	11,800	11,600	98
	Clay	4,800	4,700	98
	Coosa	4,300	4,200	98
	Cullman	23,600	23,400	99
	Etowah	38,500	38,200	99
	Fayette	7,100	7,000	99
	Greene	3,700	3,600	97
	Hale	5,000	4,900	98
	Jefferson	255,600	253,900	99
	Marion	11,600	11,500	99
	Marshall	25,700	25,400	99
	Perry	4,600	4,500	98
	Pickens	7,100	6,900	97
	St Clair	15,800	15,600	99
	Shelby	26,000	25,800	99
	Talladega	25,700	25,400	99



WVTM-TV BPCT-790710K1 Granted 9/28/79 © American Map Corp., 14244

Net Weekly Circulation	State County	Total Households	TV Households	%
50% & Over	Tuscaloosa	50,800	50,200	99
	Walker	25,400	25,200	99
	Winston	8,500	8,400	99
Between 25-49%	ALABAMA			
	Autauga	11,600	11,400	98
	Cherokee	6,800	6,700	99
	Cleburne	4,900	4,800	98
	Dallas	17,500	17,200	98
	Lamar	6,200	6,100	98
	Madison	72,700	71,900	99
	Marengo	8,400	8,200	98
	Morgan	33,800	33,400	99
	Randolph	7,200	7,100	99
Between 5-24%	Sumter	5,400	5,300	98
	Tallapoosa	14,100	13,900	99
	ALABAMA			
	Chambers	14,100	13,900	99
	Colbert	20,600	20,300	99
	De Kalb	21,300	21,100	99
	Franklin	10,900	10,700	98
	Lauderdale	30,600	30,200	99
	Lawrence	10,400	10,200	98
	GEORGIA			
Haralson	6,900	6,800	99	
MISSISSIPPI				
Lowndes	20,000	19,800	99	
Noxubee	4,000	3,900	98	
Station Totals		945,500	935,100	98
Net Weekly Circulation (1985)			621,200	
Average Daily Circulation (1985)			415,700	

Alabama—Dothan

WDHN

Ch. 18

Network Service: ABC.

Licensee: Southeast Alabama Broadcasting Co. Inc., Box 6237, Dothan, AL 36302.

Studio: 1.8-mi. East of Dothan on Rte. 52.

Mailing Address: Box 6237, Dothan, AL 36302.

Telephone: 205-793-1818.

Technical Facilities: Channel No. 18 (494-500 MHz). Authorized power: 1080.4-kw max. & 398-kw horizontal visual, 162.6-kw max. & 39.8-kw horizontal aural. Antenna: 730-ft. above av. terrain, 796-ft. above ground, 1049-ft. above sea level.

Latitude 31° 14' 30"
Longitude 85° 18' 48"

Transmitter: 1.8-mi. E of Dothan on Rte. 52.

News Service: AP.

Ownership: Hi Ho Television Stations of Dothan Inc. F. Francis D'Addario, chmn. of board, 50%; Benton Barry, 30%; Multicor Ltd., 20%. Principals have interest in WVGA(TV), Valdosta, GA. D'Addario owns WDJZ(AM), Bridgeport, CT.

Began Operation: August 7, 1970. Sale to present owners by Betts Slingluff Jr., et al., approved by FCC June 26, 1979.

Represented (sales): Adam Young Inc.

Represented (legal): Fletcher, Heald & Hildreth.

Represented (engineering): A. D. Ring & Associates.

Personnel:

- BETTY MARSHALL, general manager.
- LINDA CLAY, sales manager.
- SHAWN WARD, program director.
- HOWARD LANGSTON, operations manager.
- DAVID KIRKLAND, production manager.
- TERRY KEY, news director.
- DAN BILLINGS, director of engineering.

Highest 30 Sec. Rate: \$200.

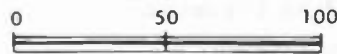
NETWORK BASE HOURLY RATE: \$125.

Total Households: © MSI Consumer Market Data as of 1/1/85. TV Homes, TV% and Circulation © 1985 Arbitron. County coverage based on Arbitron study.

Net Weekly Circulation	State County	Total Households	TV Households	%
50% & Over	ALABAMA			
	Coffee	14,200	14,000	99
	Dale	15,200	15,000	99
	Geneva	8,800	8,700	99
	Henry	5,600	5,500	98
	Houston	29,400	29,100	99



SCALE OF MILES



WDHN BMPCT-7141 Granted 11/20/69

© American Map Corp., 14244

Net Weekly Circulation	State County	Total Households	TV Households	%
50% & Over	GEORGIA			
	Early	4,600	4,500	98
Between 25-49%	ALABAMA			
	Covington	14,500	14,300	99
	GEORGIA			
	Miller	2,700	2,600	96
Between 5-24%	SEMINOLE			
		3,200	3,100	97
	ALABAMA			
	Barbour	8,600	8,400	98
	FLORIDA			
	Holmes	5,900	5,700	97
	Jackson	14,000	13,600	97
	Walton	9,300	9,100	98
	Washington	6,000	5,900	98
	GEORGIA			
Clay	1,200	1,200	100	
Dougherty	34,900	34,400	99	
Station Totals		178,100	175,100	98
Net Weekly Circulation (1985)				72,100
Average Daily Circulation (1985)				35,700

Alabama—Dothan

WTVY

Ch. 4

Network Service: CBS.

Licensee: WTVY Inc., Box 1089, Dothan, AL 36302.

Studio: Columbia Hwy.

Telephone: 205-792-3195. TWX: 810-744-3070.

Technical Facilities: Channel No. 4 (66-72 MHz). Authorized power: 100-kw visual, 18.2-kw aural. Antenna: 1880-ft. above av. terrain, 1909-ft. above ground, 2049-ft. above sea level.

Latitude 30° 55' 10.12"
Longitude 85° 44' 27.90"

Transmitter: W of Rte. 177, 2.1-mi. S of Miller Crossroads, FL.

Satellite Earth Stations: Drake, 1.45-meter; Drake receivers; Scientific-Atlanta, 2.22-meter; Scientific-Atlanta receivers.

FM Affiliate: WTVY-FM, 100-kw, 95.5 MHz (No. 238), 1060-ft.

News Service: AP.

Ownership: Charles Woods, pres. & gen. mgr., 100%. For other interests, see Group Ownership of TV Stations.

Began Operation: Feb. 12, 1955.

Represented (sales): Avery-Knodel Inc.

Represented (legal): Kenkel, Barnard & Edmondson, P.C.

Represented (engineering): Cohen & Dippell.

Personnel:

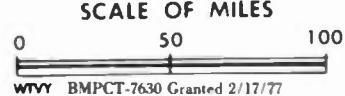
- CHARLES WOODS, president & general manager.
- JOHN GAUSE, sales manager.
- CARL BLACKMON, national sales manager.
- BILL LYSTER, director of engineering.
- REGGIE MITCHELL, program director.
- JERRY FINN, production manager.
- JERRY VANN, news director.

Highest 30 Sec. Rate (May 1, 1985): \$500.

NETWORK BASE HOURLY RATE: \$1036.

Total Households: © MSI Consumer Market Data as of 1/1/85. TV Homes, TV% and Circulation © 1985 Arbitron. County coverage based on Arbitron study.

Net Weekly Circulation	State County	Total Households	TV Households	%
50% & Over	ALABAMA			
	Coffee	14,200	14,000	99
	Covington	14,500	14,300	99
	Crenshaw	5,200	5,100	98
	Dale	15,200	15,000	99
	Geneva	8,800	8,700	99
	Henry	5,600	5,500	98
	Houston	29,400	29,100	99
	Pike	10,000	9,800	98
	FLORIDA			
	Bay	39,500	39,100	99
	Calhoun	3,500	3,400	97
	Gulf	3,700	3,600	97
	Holmes	5,900	5,700	97
	Jackson	14,000	13,600	97
	Okaloosa	42,000	41,600	99
	Walton	9,300	9,100	98
Washington	6,000	5,900	98	



© American Map Corp., 14244

Net Weekly Circulation	State County	Total Households	TV Households	%
50% & Over	GEORGIA			
	Early	4,600	4,500	98
	Miller	2,700	2,600	96
	Seminole	3,200	3,100	97
Between 25-49%	ALABAMA			
	Butler	7,500	7,400	99
	Conecuh	5,500	5,400	98
	FLORIDA			
	Liberty	1,500	1,500	100
Between 5-24%	GEORGIA			
	Clay	1,200	1,200	100
	Decatur	8,900	8,700	98
Between 5-24%	ALABAMA			
	Barbour	8,600	8,400	98
	Escambia	13,000	12,800	98
	Macon	8,500	8,300	98
	Monroe	7,600	7,400	97
	Wilcox	4,500	4,400	98
	FLORIDA			
	Franklin	2,900	2,800	96
	Gadsden	13,000	12,700	98
	Wakulla	4,600	4,500	98
GEORGIA				
Calhoun	1,600	1,500	94	
Grady	6,700	6,600	99	
Terrell	4,000	3,900	98	
Station Totals		336,900	331,200	98
Net Weekly Circulation (1985)			223,700	
Average Daily Circulation (1985)			139,800	

Alabama—Florence

WOWL-TV

Ch. 15

Network Service: NBC.

Licensee: TV Muscle Shoals Inc., 840 Cypress Mill Rd., Box 2220, Florence, AL 35630.

Studio: 840 Cypress Mill Rd.

Mailing Address: Box 2220, Florence, AL 35630.

Telephone: 205-764-7711.

Technical Facilities: Channel No. 15 (476-482 MHz). Authorized power: 1700-kw max. & 851-kw horizontal visual, 170-kw horizontal aural. Antenna: 730-ft. above average terrain, 530-ft. above ground, 1486-ft. above sea level.

Latitude 34° 35' 01"
Longitude 87° 47' 14"

Transmitter: 6-mi. NW of Russellville, AL.

Satellite Earth Station: 4 in operation; Harris receivers.

News Services: UPI, NBC.

Ownership: Richard B. Biddle, pres.-treas., 76%; Jack A. Worley, v.p., 4%; Holly Spain, 10%; Frederick Adams Biddle, 10%.

Began Operation: Oct. 28, 1957.

Represented (sales): Seltel Inc.

Personnel:

RICHARD B. BIDDLE, chairman.
JACK WORLEY, chief exec. officer, president & general manager.
MITCH FAULKNER, national sales manager.
LARRY ROHLING, director of engineering.
LINCOLN WILLIAMS, operations manager.
JANE BARBER, traffic & promotion manager.
MILDRED CORNELIUS, merchandising manager.
JIMMY OLIVE, film director.

Highest One Hour Rate: \$1000.

Highest 30 Sec. Rate (Jan. 1, 1984): \$185.

NETWORK BASE HOURLY RATE: \$250.

Total Households: © MSI Consumer Market Data as of 1/1/85. TV Homes, TV% and Circulation © 1985 Arbitron. County coverage based on Arbitron study.

Net Weekly Circulation	State County	Total Households	TV Households	%
50% & Over	ALABAMA			
	Colbert	20,600	20,300	99
	Franklin	10,900	10,700	98
	Lauderdale	30,600	30,200	99



Net Weekly Circulation	State County	Total Households	TV Households	%
Between 25-49%	ALABAMA			
	Lawrence	10,400	10,200	98
	MISSISSIPPI			
	Tishomingo	7,300	7,200	99
	TENNESSEE			
	Wayne	5,100	5,000	98
	Between 5-24%	ALABAMA		
Marion		11,600	11,500	99
Winston		8,500	8,400	99
TENNESSEE				
	Hardin	8,600	8,400	98
	Lawrence	12,600	12,400	98
Station Totals		126,200	124,300	98
Net Weekly Circulation (1985)				55,600
Average Daily Circulation (1985)				26,900

Alabama—Huntsville-Decatur

WAAY-TV

Ch. 31

Network Service: ABC.

Licensee: Rocket City Television Inc.

Studio: 1000 Monte Sano Blvd., Huntsville, AL 35801.

Telephone: 205-533-3131.

Technical Facilities: Channel No. 31 (572-578 MHz). Authorized power: 674.53-kw visual, 75.68-kw aural. Antenna: 1792-ft. above av. terrain, 999-ft. above ground, 2549-ft. above sea level.

Latitude 34° 44' 15"
Longitude 86° 32' 02"

Transmitter: 1000 Monte Sano Blvd.

Satellite Earth Stations: Andrew, 3-meter & 7-meter; Avantek receivers.

AM Affiliate: WAAY, 5-kw (0.5-kw night), 1550 kHz.

News Services: ABC, UPI.

Ownership: Smith Bcstg. Inc., owner of radio WAAY, Huntsville. Owners of Smith Bcstg. are M. Davidson Smith III, pres., 98%; K. H. Jones, v.p., 1%; Elizabeth Jones Smith, secy.-treas., 1%. Smith also owns 51% and wife Elizabeth Jones Smith owns 25% of WNUE(AM), Fort Walton Beach, Fla.

Began Operation: Aug. 1, 1959. Sale to present owner by P. T. Gunn, James R. Cleary and associates approved Nov. 13, 1963 by FCC (Television Digest, Vol. 3:30).

Represented (sales): Pety Television Inc.

Represented (legal): Cohn & Marks.

Represented (engineering): Carl T. Jones Associates.

Personnel:

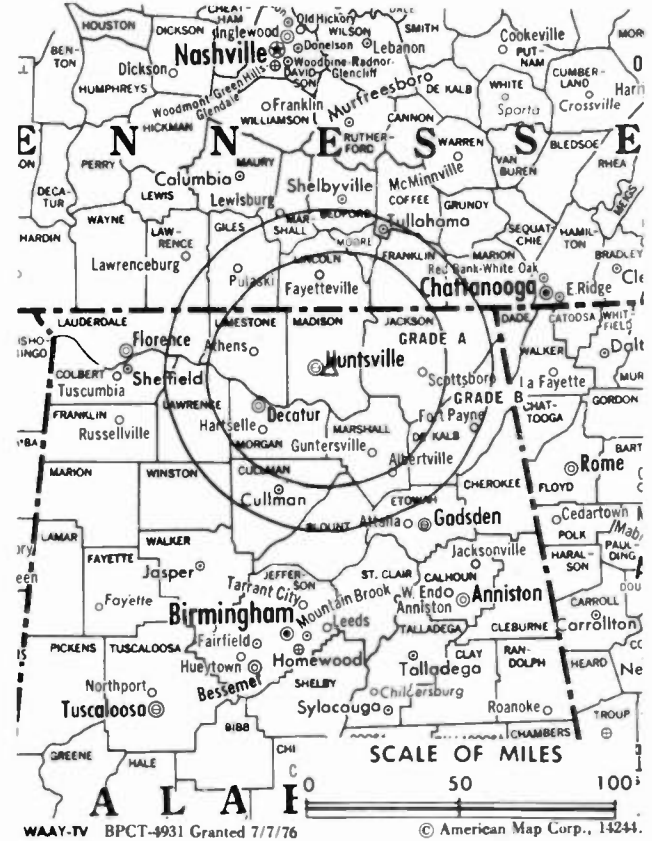
M. D. SMITH IV, president.
DAN WHITSETT, vice president & sales manager.
ROBERT A. GAY, chief engineer.
BETTIE HIGGINS, program director.

Rates: Not available.

NETWORK BASE HOURLY RATE: \$850.

Total Households: © MSI Consumer Market Data as of 1/1/85. TV Homes, TV% and Circulation © 1985 Arbitron. County coverage based on Arbitron study.

Net Weekly Circulation	State County	Total Households	TV Households	%
50% & Over	ALABAMA			
	Colbert	20,600	20,300	99
	Cullman	23,600	23,400	99
	De Kalb	21,300	21,100	99
	Franklin	10,900	10,700	98
	Jackson	19,300	19,100	99
	Lauderdale	30,600	30,200	99
	Lawrence	10,400	10,200	98
	Limestone	16,100	15,900	99
	Madison	72,700	71,900	99
Marshall	25,700	25,400	99	
Morgan	33,800	33,400	99	



Net Weekly Circulation	State County	Total Households	TV Households	%
50% & Over	TENNESSEE			
	Giles	9,200	9,100	99
	Lincoln	9,900	9,800	99
	Moore	1,500	1,500	100
Between 25-49%	ALABAMA			
	Blount	14,100	13,900	99
	Winston	8,500	8,400	99
	TENNESSEE			
	Franklin	11,500	11,400	99
	Lawrence	12,600	12,400	98
Between 5-24%	ALABAMA			
	Cherokee	6,800	6,700	99
	Etowah	38,500	38,200	99
	Marion	11,600	11,500	99
	TENNESSEE			
	Bedford	10,300	10,200	99
Coffee	14,800	14,700	99	
Marshall	7,600	7,500	99	
Station Totals		441,900	436,900	98
Net Weekly Circulation (1985)			270,100	
Average Daily Circulation (1985)			169,100	

Alabama—Huntsville-Decatur

WAFF

Ch. 48

Network Service: NBC.

Licensee: American Valley Broadcasting Co., Box 2116, Huntsville, AL 35804.

Studio: 1414 N. Memorial Parkway, Huntsville, AL 35801.

Telephone: 205-533-4848. TWX: 810-726-2192.

Technical Facilities: Channel No. 48 (674-680 MHz). Authorized power: 1170-kw visual, 117-kw aural. Antenna: 1900-ft. above av. terrain, 1526-ft. above ground, 2678-ft. above sea level.

Latitude 34° 42' 39"
Longitude 86° 32' 07"

Transmitter: 4848 Governors Dr., 3-mi. SE of Huntsville.

Satellite Earth Station: ADM, 6.1-meter; Avcom receivers.

News Services: AP, NBC.

Ownership: American Family Corp., 100%. William L. Amos Sr., pres.; Leroy Paul, v.p.; George W. Jeter, secy.-treas.; Jay W. Hobson, asst. secy. American Family Corp. also owns the licensees of KFVS-TV, Cape Girardeau, MO; KTIV(TV), Sioux City, IA; KWWL(TV), Waterloo-Cedar Rapids, IA, WTOG-TV, Savannah, GA & WITN-TV Washington, NC.

Began Operation: July 4, 1954. Sale to present owner by International TV Corp. approved by FCC May 16, 1978. Sale to International by Frank Whisenant, et al., approved by FCC Oct. 24, 1974.

Represented (sales): Blair Television.

Represented (legal): Schnader, Harrison, Segal & Lewis.

Represented (engineering): A. D. Ring & Associates.

Personnel:

LEE BRANTLEY, vice president & general manager.
DAVID STAGNITTO, operations manager.
HARVEY LIBOW, general sales manager.
BISHOP ELLISON, chief engineer.

Highest One Hour Rate: \$2500.

Highest 30 Sec. Rate (July 1, 1985): \$600.

NETWORK BASE HOURLY RATE: \$590.

Total Households: © MSI Consumer Market Data as of 1/1/85. TV Homes, TV% and Circulation © 1985 Arbitron. County coverage based on Arbitron study.

Net Weekly Circulation	State County	Total Households	TV Households	%
50% & Over	ALABAMA			
	Colbert	20,600	20,300	99
	De Kalb	21,300	21,100	99
	Franklin	10,900	10,700	98
	Lauderdale	30,600	30,200	99
	Lawrence	10,400	10,200	98
	Limestone	16,100	15,900	99
	Madison	72,700	71,900	99
	Marshall	25,700	25,400	99
	Morgan	33,800	33,400	99



Net Weekly Circulation	State County	Total Households	TV Households	%
50% & Over	TENNESSEE			
	Giles	9,200	9,100	99
	Lincoln	9,900	9,800	99
	Moore	1,500	1,500	100
Between 25-49%	ALABAMA			
	Cullman	23,600	23,400	99
	Etowah	38,500	38,200	99
	Jackson	19,300	19,100	99
	TENNESSEE			
Lawrence	12,600	12,400	98	
Between 5-24%	ALABAMA			
	Blount	14,100	13,900	99
	Cherokee	6,800	6,700	99
	Winston	8,500	8,400	99
	TENNESSEE			
	Coffee	14,800	14,700	99
	Franklin	11,500	11,400	99
Maury	19,300	19,100	99	
Wayne	5,100	5,000	98	
Station Totals		436,800	431,800	98
Net Weekly Circulation (1985)				254,100
Average Daily Circulation (1985)				156,700

Alabama—Huntsville

WHNT-TV

Ch. 19

Network Service: CBS.

Licensee: New York Times Bcstg. Service Inc., 960 Monte Sano Blvd., Box 19, Huntsville, AL 35804.

Studio: 960 Monte Sano Blvd. Telephone: 205-533-1919.

Technical Facilities: Channel No. 19 (500-506 MHz). Authorized power: 1279-kw max. & 1002-kw horizontal visual, 254-kw max. & 199-kw horizontal aural. Antenna: 1750-ft. above av. terrain, 944-ft. above ground, 2549-ft. above sea level.

Latitude 34° 44' 19"
Longitude 86° 31' 56"

Transmitter: 960 Monte Sano Blvd.

Satellite Earth Stations: Scientific-Atlanta; (2) 7-meter & (1) 4.7-meter; Scientific-Atlanta receivers.

News Services: AP, UPI, CBS.

Ownership: New York Times Broadcasting Services Inc., 100%. For other interests, see New York Times in Group Ownership of TV Stations.

Began Operation: Nov. 28, 1963. Sale to present owner by Charles Grisham & Tom Percer approved by FCC Feb. 27, 1980 (Television Digest, Vol. 19:31).

Represented (sales): Katz Television.

Represented (legal): Koteen & Naftalin.

Represented (engineering): A. D. Ring & Associates.

Personnel:

RAY GILL, exec. vice president & general manager.
BILL AMBROSE, vice president & general sales manager.
RICHARD WRIGHT, vice president & program manager.
LINDA SPALLA, local sales manager.
DON RODEN, chief engineer.
GLENN BRACKEN, news director.
GREGORY SAVAGE, promotion manager.

Highest One Hour Rate: \$2000.

Highest 30 Sec. Rate (July 1, 1985): \$1000.

NETWORK BASE HOURLY RATE: \$1010.

Total Households: © MSI Consumer Market Data as of 1/1/85. TV Homes, TV% and Circulation © 1985 Arbitron. County coverage based on Arbitron study.

Net Weekly Circulation	State County	Total Households	TV Households	%
50% & Over	ALABAMA			
	Colbert	20,600	20,300	99
	Cullman	23,600	23,400	99
	De Kalb	21,300	21,100	99
	Franklin	10,900	10,700	98
	Lauderdale	30,600	30,200	99
	Lawrence	10,400	10,200	98
	Limestone	16,100	15,900	99
	Madison	72,700	71,900	99
	Marshall	25,700	25,400	99
	Morgan	33,800	33,400	99



Net Weekly Circulation	State County	Total Households	TV Households	%
50% & Over	TENNESSEE			
	Giles	9,200	9,100	99
	Lincoln	9,900	9,800	99
	Moore	1,500	1,500	100
Between 25-49%	ALABAMA			
	Blount	14,100	13,900	99
	Etowah	38,500	38,200	99
	Jackson	19,300	19,100	99
	Winston	8,500	8,400	99
	TENNESSEE			
	Lawrence	12,600	12,400	98
Between 5-24%	ALABAMA			
	Cherokee	6,800	6,700	99
	MISSISSIPPI			
	Tishomingo	7,300	7,200	99
	TENNESSEE			
	Bedford	10,300	10,200	99
	Coffee	14,800	14,700	99
	Franklin	11,500	11,400	99
	Marion	9,000	8,900	99
	Marshall	7,600	7,500	99
Wayne	5,100	5,000	98	
Station Totals		451,700	446,500	98
Net Weekly Circulation (1985)			281,900	
Average Daily Circulation (1985)			182,600	

Alabama—Huntsville

WZDX

Ch. 54

Network Service: None, independent.

Licensee: Community Service Bcstrs., a Partnership, Suite 620, Osborne Office Center, Chattanooga, TN 37411.

Studio: 6025 Nastin Lake Rd., Huntsville 35810.

Telephone: 205-859-9854.

Technical Facilities: Channel No. 54 (710-716 MHz). Authorized power: 772.3-kw visual, 153.5-kw aural. Antenna: 871-ft. above av. terrain, 168-ft. above ground, 1743-ft. above sea level.

Latitude	34°	44'	16"
Longitude	86°	32'	02"

Transmitter: 1000 Monte Sano Blvd., Huntsville.

Ownership: John F. Pauza, 50%; Media Central Inc., 45%; Joel A. Katz, 5%. For Media Central ownership & other interests, see Group Ownership of TV Stations.

Began Operation: April 4, 1985.

Represented (sales): Independent TV Sales.

Represented (legal): Sidley & Austin.

Personnel:

DAVID GODBOUT, general manager.
CHRIS BAILEY, general sales manager.
LARRY GEIGER, operations manager.

Rates: Not available.



Alabama—Mobile

WALA-TV

Ch. 10

Network Service: NBC.

Licensee: Universal Communications Corp., 615 Lafayette Blvd., Detroit, MI.

Studio: 210 Government St., Mobile, AL 36601.

Telephone: 205-433-3754. TWX: 810-741-2642.

Technical Facilities: Channel No. 10 (192-198 MHz). Authorized power: 316-kw visual, 45.7-kw aural. Antenna: 1246-ft. above av. terrain, 1197-ft. above ground, 1397-ft. above sea level.

Latitude 30° 41' 17"
Longitude 87° 47' 54"

Transmitter: 16-mi. E of Mobile.

Satellite Earth Stations: 2 in operation; Harris receivers.

News Services: AP, UPI, Group W Newsfeed.

Ownership: Evening News Assn. For other interests, see Group Ownership of TV Stations.

Began Operation: Jan. 14, 1953. Sale to present owner by Roywood Corp. approved by FCC Oct. 31, 1969 (Television Digest, Vol. 9:15, 44). Previously, sale to Roywood by W. O. Pape approved Nov. 25, 1964 (Vol. 4:32, 48).

Represented (sales): MMT Sales Inc.

Represented (legal): Pierson, Ball & Dowd.

Represented (engineering): Cohen & Dippell.

Personnel:

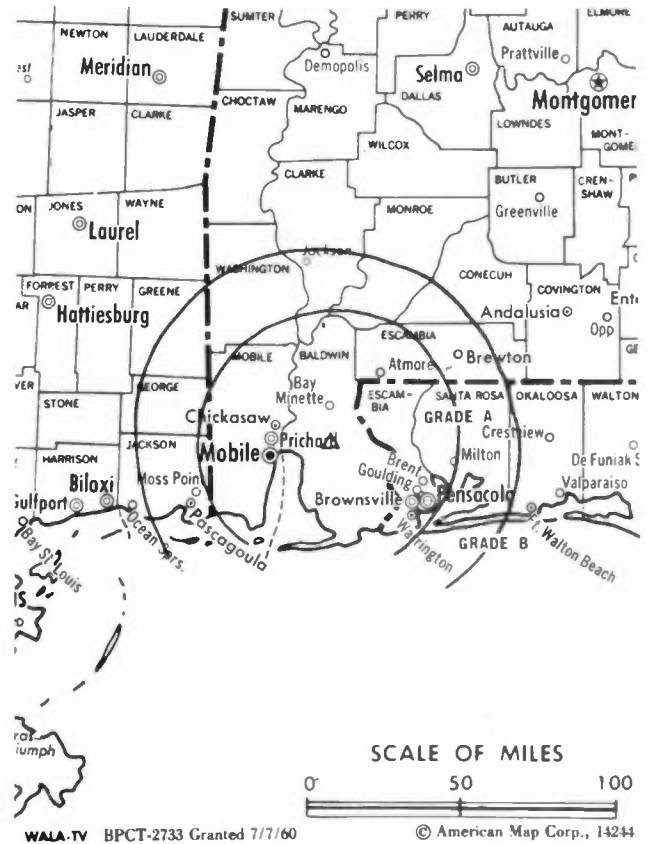
ROBERT F. FINKE, vice president & general manager.
JOE COOK, general sales manager.
LARRY PATE, program manager.
MICHAEL BOURGEIOS, production manager.
JOHNNY REESE, chief engineer.
STUART KELLOGG, news director.

Highest One Hour Rate: \$10,000.

Highest 30 Sec. Rate (July 1, 1984): \$3000.

Total Households: © MSI Consumer Market Data as of 1/1/85. TV Homes, TV% and Circulation © 1985 Arbitron. County coverage based on Arbitron study.

Net Weekly Circulation	State County	Total Households	TV Households	%
50% & Over	ALABAMA			
	Baldwin	30,700	30,400	99
	Clarke	9,300	9,100	98
	Escambia	13,000	12,800	98
	Mobile	134,100	133,200	99
	Monroe	7,600	7,400	97
	Washington	5,700	5,600	98
	FLORIDA			
	Escambia	88,200	87,400	99
	Okaloosa	42,000	41,600	99
Santa Rosa	22,100	21,900	99	



Net Weekly Circulation	State County	Total Households	TV Households	%
50% & Over	MISSISSIPPI			
	George	5,300	5,300	100
	Jackson	42,800	42,400	99
Between 25-49%	ALABAMA			
	Choctaw	5,500	5,400	98
	Conecuh	5,500	5,400	98
Between 5-24%	MISSISSIPPI			
	Greene	3,100	3,000	97
	Harrison	57,100	56,700	99
Between 5-24%	ALABAMA			
	Marengo	8,400	8,200	98
	Wilcox	4,500	4,400	98
	MISSISSIPPI			
	Perry	3,400	3,300	97
	Stone	3,400	3,400	100
	Wayne	6,500	6,400	98
Station Totals		498,200	493,300	99
Net Weekly Circulation (1985)			372,500	
Average Daily Circulation (1985)			227,200	

Alabama—Mobile

WKRG-TV
Ch. 5
WKRG-TV
Tv5
Mobile, Al



KATZ TELEVISION

Network Service: CBS.

Licensee: WKRG-TV Inc., Box 160587, Mobile, AL 36616.

Studio: 555 Broadcast Dr., Mobile 36606.

Telephone: 205-479-5555. **TWX:** 810-741-4263

Technical Facilities: Channel No. 5 (76-82 MHz). Authorized power: 100-kw visual, 20-kw aural. Antenna: 1050-ft. above av. terrain, 996-ft. above ground, 1198-ft. above sea level.

Latitude 30° 40' 55.2"
Longitude 87° 49' 40.8"

Holds CP for change to 100-kw visual, 10-kw aural, 1906-ft. above av. terrain, 1848-ft. above ground, 2018-ft. above sea level, lat. 30° 41' 19.6", long. 87° 49' 49.4"; transmitter to 0.8-mi. N of Hwy. 31, 1.5-mi. NE of intersection with Hwy. 181. BMPCT-841005LB.

Transmitter: U.S. Hwy. 31, 5.1-mi. E of junction with U.S. Hwy. 90.

Satellite Earth Stations: Scientific-Atlanta, 7-meter; Simulsat, 7-meter.

AM Affiliate: WKRG, 1-kw (500-w night), 710 kHz (CBS & MBS).

FM Affiliate: WKRG-FM, 100-kw, 99.9 MHz (No. 260), 800-ft.

News Services: AP, UPI, CNN Headline News.

Ownership: Kenneth R. Giddens, 100%.

Began Operation: Aug. 29, 1955. Sale of 50% to Giddens by Mobile Register and Press approved Sept. 28, 1966 by FCC (*Television Digest*, Vol. 6:40). Sale to co-equal owners Giddens Television Inc. & Mobile Register & Press, group in which Kenneth R. Giddens had 20% interest approved Feb. 20, 1958 (Vol. 13:46; 14:8).

Represented (sales): Katz Television.

Represented (legal): McKenna, Wilkinson & Kittner.

Represented (engineering): Edward F. Lorentz & Associates.

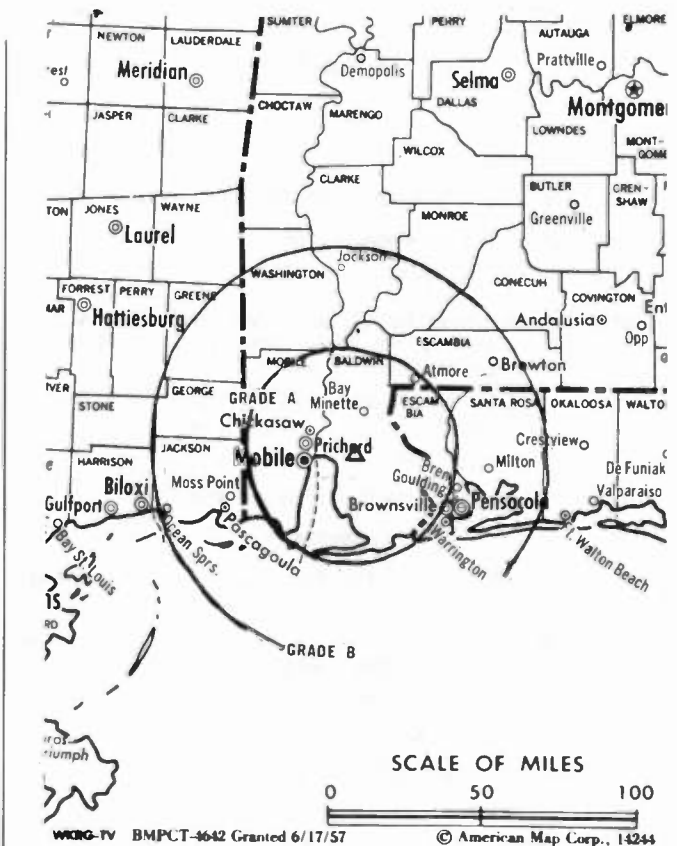
Personnel:

KENNETH R. GIDDENS, chairman of the board.
ZELMA K. GIDDENS, vice chairman of the board.
TOULMIN GREER, vice chairman of the board.
C. P. PERSONS JR., president & general manager.
D. H. LONG, exec. vice president, station & sales manager.
WES DIAMOND, sr. vice president & operations manager.
CURTIS B. WILLARD, chief engineer.
THOMAS R. YOUNG, promotional services manager.
JIM ELLIS, film director.
BOB PEARY, creative services director.
ED WHATLEY, production manager.

Highest 30 Sec. Rate (July 1, 1984): \$2000.

NETWORK BASE HOURLY RATE: \$1798.

Total Households: © MSI Consumer Market Data as of 1/1/85. TV Homes, TV% and Circulation © 1985 Arbitron. County coverage based on Arbitron study.



Net Weekly Circulation	State County	Total Households	TV Households	%
50% & Over	ALABAMA			
	Baldwin	30,700	30,400	99
	Clarke	9,300	9,100	98
	Conecuh	5,500	5,400	98
	Escambia	13,000	12,800	98
	Mobile	134,100	133,200	99
	Monroe	7,600	7,400	97
	Washington	5,700	5,600	98
	FLORIDA			
	Escambia	88,200	87,400	99
Okaloosa	42,000	41,600	99	
Santa Rosa	22,100	21,900	99	
MISSISSIPPI	George	5,300	5,300	100
	Greene	3,100	3,000	97
	Harrison	57,100	56,700	99
	Jackson	42,800	42,400	99
	Wayne	6,500	6,400	98
	Between 25-49%	ALABAMA		
Choctaw		5,500	5,400	98
Wilcox		4,500	4,400	98
MISSISSIPPI				
Perry		3,400	3,300	97
Stone	3,400	3,400	100	
Between 5-24%	ALABAMA			
	Covington	14,500	14,300	99
	Marengo	8,400	8,200	98
	FLORIDA			
	Gulf	3,700	3,600	97
	Walton	9,300	9,100	98
	MISSISSIPPI			
	Jones	22,600	22,400	99
Lamar	9,000	8,900	99	
Station Totals		557,300	551,600	98
Net Weekly Circulation (1985)				420,200
Average Daily Circulation (1985)				271,800

Alabama—Mobile

WPMI

Ch. 15

Network Service: None, independent.

Licensee: Hess Broadcasting Corp., 764 St. Michael St., Mobile, AL 36602.

Studio: 764 St. Michael St., Mobile.

Telephone: 205-433-1500.

Mailing Address: Box 2766, Mobile, AL 36652.

Technical Facilities: Channel No. 15 (476-482 MHz). Authorized power: 5000-kw max. & 1309-kw horizontal visual, 500-kw max. & 130.9-kw horizontal aural. Antenna: 1706-ft. above av. terrain, 1707-ft. above ground, 1849-ft. above sea level.

Latitude 30° 37' 35"
Longitude 87° 38' 50"

Transmitter: 5.6-mi. E of Loxley, AL.

Satellite Earth Stations: 2 in operation; Scientific-Atlanta, 7-meter; Scientific-Atlanta receivers.

Ownership: Milt de Reyna, pres., 20%; Shelly Jean Hess, v.p., 1%; Roy L. Hess, secy.-treas., 79%. Hess has interest in CP for WHSI(TV), Portland, ME.
Note: Sale to Michigan Energy Resources pends (*Television Digest*, Vol. 25:32).

Began Operation: March 12, 1982.

Represented (sales): Seltel Inc.

Represented (legal): Hamel, Park, McCabe & Saunders.

Represented (engineering): John A. Fergie & Associates.

Personnel:

JIM HESTER, vice president & general manager.

DAN BRADLEY, general sales manager.

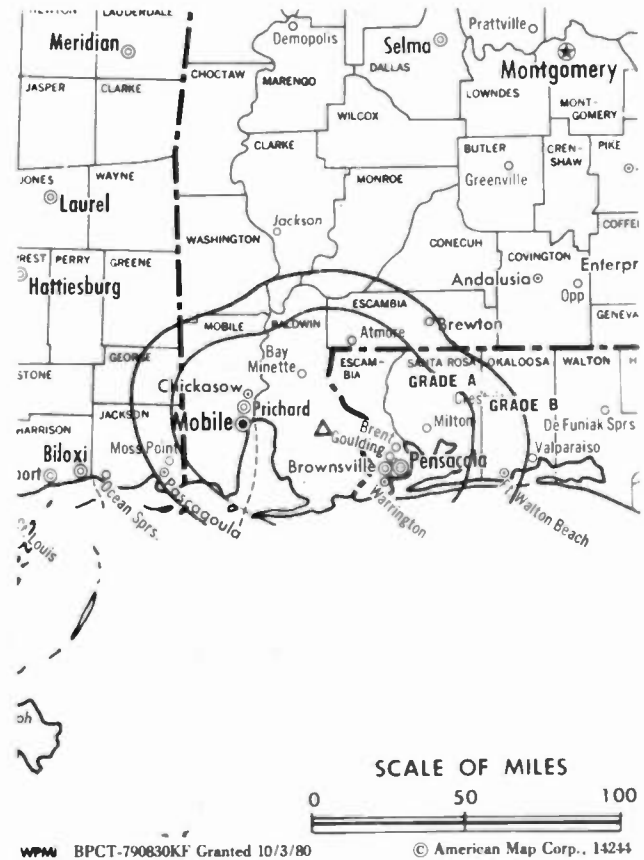
BETTY GURLEY, program director.

JERRY McCOOK, chief engineer.

Highest 30 Sec. Rate: \$250.

Total Households: © MSI Consumer Market Data as of 1/1/85. TV Homes, TV% and Circulation © 1985 Arbitron. County coverage based on Arbitron study.

Net Weekly Circulation	State County	Total Households	TV Households	%
50% & Over	ALABAMA			
	Baldwin	30,700	30,400	99
	Escambia	13,000	12,800	98
	Mobile	134,100	133,200	99
	FLORIDA			
	Escambia	88,200	87,400	99
	Okaloosa	42,000	41,600	99
	Santa Rosa	22,100	21,900	99



Net Weekly Circulation	State County	Total Households	TV Households	%
Between 25-49%	ALABAMA			
	Clarke	9,300	9,100	98
	MISSISSIPPI			
	George	5,300	5,300	100
	Greene	3,100	3,000	97
	Jackson	42,800	42,400	99
Between 5-24%	ALABAMA			
	Conecuh	5,500	5,400	98
	Covington	14,500	14,300	99
	Monroe	7,600	7,400	97
	Washington	5,700	5,600	98
	FLORIDA			
	Walton	9,300	9,100	98
Station Totals		433,200	428,900	99
Net Weekly Circulation (1985)			223,100	
Average Daily Circulation (1985)			101,600	

Alabama—Montgomery

WCOV-TV

Ch. 20

Network Service: None, independent.

Licensee: WCOV Inc., Box 2505, Montgomery, AL 36105.

Studio: 1369 Adrian Lane.

Telephone: 205-288-7020. TWX: 810-728-3204.

Technical Facilities: Channel No. 20 (506-512 MHz). Authorized power: 617-kw max. & 550-kw horizontal visual, 122-kw max. & 110-kw horizontal aural. Antenna: 740-ft. above av. terrain, 793-ft. above ground, 999-ft. above sea level.

Latitude 32° 20' 06"
Longitude 86° 17' 16"

Transmitter: 1369 Adrian Lane.

News Service: UPI.

Ownership: See WLEX-TV, Lexington, Ky.

Began Operation: April 17, 1953. Sale to present owner by Oscar P. Covington and associates approved Oct. 2, 1964 by FCC (Television Digest, Vol. 4:28, 32, 41). Note: Sale to David D. Woods pends.

Represented (sales): Avery-Knodel Inc.

Represented (legal): Pepper & Corazzini.

Represented (engineering): Jules Cohen & Associates.

Personnel:

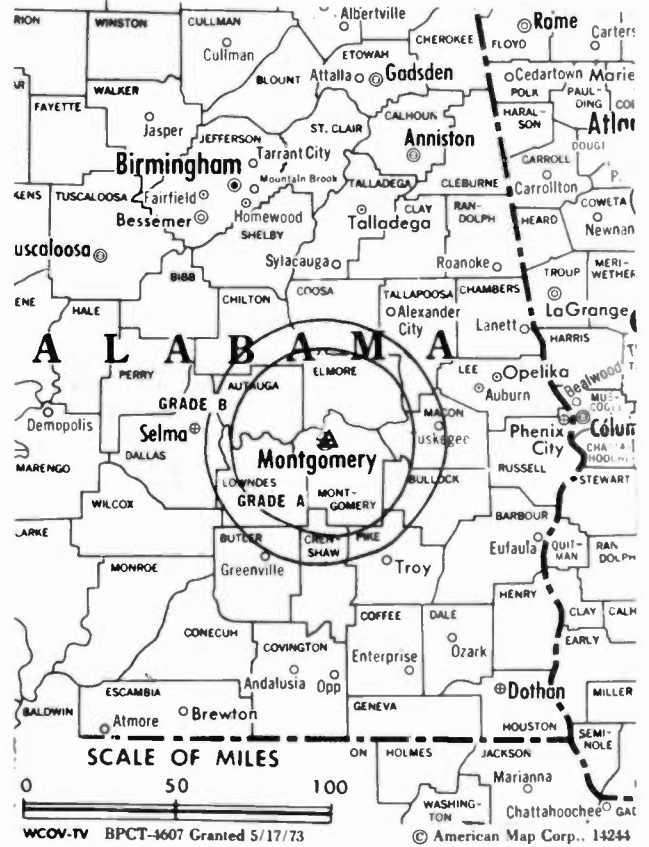
KARL RICHARDS, vice president & general manager.
JIM HALL, vice president, operations.
PHIL WITT, chief engineer.

Highest 30 Sec. Rate (April 1, 1982): \$600.

NETWORK BASE HOURLY RATE: \$225.

Total Households: © MSI Consumer Market Data as of 1/1/85. TV Homes, TV% and Circulation © 1985 Arbitron. County coverage based on Arbitron study.

Net Weekly Circulation	State County	Total Households	TV Households	%
50% & Over	ALABAMA			
	Autauga	11,600	11,400	98
	Bullock	3,500	3,400	97
	Elmore	15,700	15,500	99
	Lowndes	3,800	3,700	97
	Macon	8,500	8,300	98
Montgomery	75,000	74,300	99	
Between 25-49%	ALABAMA			
	Butler	7,500	7,400	99
	Coosa	4,300	4,200	98
	Crenshaw	5,200	5,100	98
	Dallas	17,500	17,200	98
	Pike	10,000	9,800	98
	Tallapoosa	14,100	13,900	99



Net Weekly Circulation	State County	Total Households	TV Households	%
Between 5-24%	ALABAMA			
	Chilton	11,800	11,600	98
	Coffee	14,200	14,000	99
	Lee	30,000	29,600	99
	Perry	4,600	4,500	98
	Wilcox	4,500	4,400	98
Station Totals		241,800	238,300	98
Net Weekly Circulation (1985)				135,000
Average Daily Circulation (1985)				73,300

BLACKBURN & COMPANY, INC.

**RADIO • TV • CATV • NEWSPAPER BROKERS
NEGOTIATIONS • FINANCING • APPRAISALS**

CHICAGO	333 N. Michigan Ave., 60601	(312) 346-6460
WASHINGTON, O.C.	1111 19th St., N.W., 20036	(202) 331-9270
ATLANTA	400 Colony Sq., #1004, 30361	(404) 892-4655
BEVERLY HILLS	9465 Wilshire Blvd., 90212	(213) 274-8151

Alabama—Montgomery

WKAB-TV

Ch. 32

Network Service: ABC.

Licensee: Montgomery Alabama Channel 32 Operating Ltd. Partnership, Box 3236, Montgomery, AL 36193.

Studio: 3251 Harrison Rd., Montgomery 36109.

Telephone: 205-272-5331.

Technical Facilities: Channel No. 32 (578-584 MHz). Authorized power: 1230-kw visual, 123-kw aural. Antenna: 820-ft. above av. terrain, 755-ft. above ground, 1042-ft. above sea level.

Latitude 32° 22' 04"
Longitude 86° 15' 43"

Transmitter: 3251 Harrison Rd.

Satellite Earth Stations: 3 in operation; Andrew, 4.5-meter & 7.3-meter; Avantek receivers.

News Service: AP.

Ownership: Terrapin Communications Corp., gen. partner, 99.9%; Mitchell S. Cutler, ltd. partner, 0.1%. TCI ownership: Joseph Tydings, pres., 70%; Louis Frey, v.p. & Mitchell S. Cutler, secy.-treas., 10% each; Robert B. Washington & Joseph E. Robert Jr., 5% each. Frey, Cutler & Tydings have interest in licensee of WTXL-TV, Tallahassee, FL & application for Ch. 61 Gainesville, FL. Frey has interest in WMOD(TV), Melbourne, FL; WHLY-FM, Orlando, FL; WCSR-FM, Hamden & WPLR-FM, New Haven, CT.

Began Operation: March 24, 1962. Left air Feb. 15, 1963. Sale to present owners by Bahakel Communications Ltd. approved by FCC June 10, 1985. Sale to Bahakel by receiver Robert J. Thomas for First Alabama Corp. approved Jan. 31, 1964 by FCC. Resumed operation March 12, 1964.

Represented (sales): Adam Young Inc.

Represented (legal): Finley, Kumble, Wagner, Heine, Underberg, Manley & Casey.

Personnel:

JOSEPH D. TYDINGS, president.
JOHN ROGERS, general manager.
DON DARBY, general sales manager.
MICHAEL J. ELROD, local sales manager.
JUDY MOTOWICKI, operations manager.
YOLANDA FERNANDEZ, news director.
EARL DAVIS, public affairs director.
DAVID BROWN, chief engineer.

Highest 30 Sec. Rate (July 22, 1985): \$600.

NETWORK BASE HOURLY RATE: \$250.

Total Households: © MSI Consumer Market Data as of 1/1/85. TV Homes, TV% and Circulation © 1985 Arbitron. County coverage based on Arbitron study.

Net Weekly Circulation	State County	Total Households	TV Households	%
50% & Over	ALABAMA			
	Autauga	11,600	11,400	98
	Bullock	3,500	3,400	97



Net Weekly Circulation	State County	Total Households	TV Households	%
50% & Over	Butler	7,500	7,400	99
	Dallas	17,500	17,200	98
	Elmore	15,700	15,500	99
	Lowndes	3,800	3,700	97
	Montgomery	75,000	74,300	99
Between 25-49%	ALABAMA			
	Coosa	4,300	4,200	98
	Crenshaw	5,200	5,100	98
	Tallapoosa	14,100	13,900	99
Between 5-24%	ALABAMA			
	Chilton	11,800	11,600	98
	Coffee	14,200	14,000	99
	Conecuh	5,500	5,400	98
	Lee	30,000	29,600	99
	Wilcox	4,500	4,400	98
Station Totals		273,000	269,100	98
Net Weekly Circulation (1985)				140,700
Average Daily Circulation (1985)				78,200

Alabama—Montgomery

WSFA-TV

Ch. 12

Network Service: NBC.

Licensee: Cosmos Broadcasting Corp., Box 2566, Montgomery, AL 36196.

Studio: Delano & Perry Sts.

Telephone: 205-281-2900. TWX: 810-728-3249.

Technical Facilities: Channel No. 12 (204-210 MHz). Authorized power: 316-kw visual, 63.02-kw aural. Antenna: 2000-ft. above av. terrain, 1935-ft. above ground, 2467-ft. above sea level.

Latitude 31° 58' 32"
Longitude 86° 09' 46"

Transmitter: Collier Rd., Grady, AL, 29-mi. SSE of Montgomery.

Satellite Earth Stations: 2 in operation; Scientific-Atlanta, 7-meter; Scientific-Atlanta receivers.

News Services: AP, UPI, NBC.

Ownership: Cosmos Bcstg. Corp. For other interests, see Group Ownership of TV Stations.

Began Operation: Dec. 25, 1954. Sale to present owner by WKY Television System Inc. approved Sept. 2, 1959 by FCC (*Television Digest*, Vol. 15:30, 36). Previous sale to WKY-TV System by Judge David E. Dunn-H. S. Durden-R. F. Hudson group—latter publisher of *Montgomery Advertiser and Journal*—approved by FCC Feb. 16, 1955 (Vol. 10:38 & 11:8).

Represented (sales): Blair Television.

Represented (legal): Dow, Lohnes & Albertson.

Personnel:

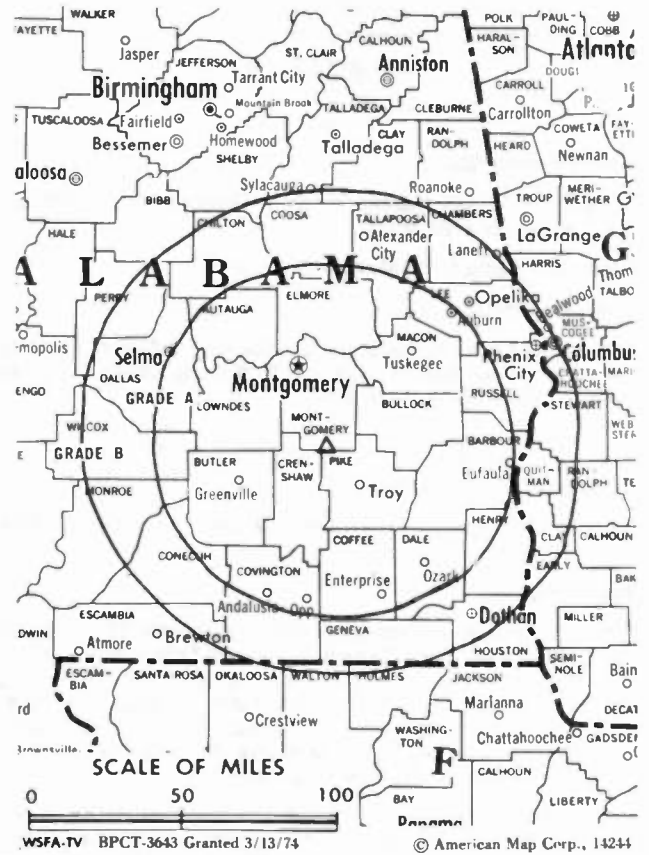
MEL STEBBINS, vice president & general manager.
CARL STEPHENS, program/promotion manager.
BILL BYRD, general sales manager.
STEVE MICHAUD, national sales manager.
CHARLES HAISTEN, chief engineer.
ROGER THOMAS, production manager.
BOB HOWELL, news director.
STEPHEN WATKINS, business manager.
LESLI MORRIS, promotion director.

Highest One Hour Rate: \$4500.

Highest 30 Sec. Rate (July 10, 1985): \$2000.

Total Households: © MSI Consumer Market Data as of 1/1/85. TV Homes, TV% and Circulation © 1985 Arbitron. County coverage based on Arbitron study.

Net Weekly Circulation	State County	Total Households	TV Households	%
50% & Over	ALABAMA			
	Autauga	11,600	11,400	98
	Barbour	8,600	8,400	98
	Bullock	3,500	3,400	97
	Butler	7,500	7,400	99
	Coffee	14,200	14,000	99
	Conecuh	5,500	5,400	98
	Coosa	4,300	4,200	98
	Covington	14,500	14,300	99
	Crenshaw	5,200	5,100	98
	Dale	15,200	15,000	99
	Dallas	17,500	17,200	98
	Elmore	15,700	15,500	99
	Geneva	8,800	8,700	99
	Henry	5,600	5,500	98
	Houston	29,400	29,100	99
	Lee	30,000	29,600	99
Lowndes	3,800	3,700	97	



Net Weekly Circulation	State County	Total Households	TV Households	%
50% & Over	Macon	8,500	8,300	98
	Marengo	8,400	8,200	98
	Montgomery	75,000	74,300	99
	Perry	4,600	4,500	98
	Pike	10,000	9,800	98
	Tallapoosa	14,100	13,900	99
	Wilcox	4,500	4,400	98
	GEORGIA			
	Quitman	800	800	100
	ALABAMA			
Between 25-49%	Chambers	14,100	13,900	99
	Chilton	11,800	11,600	98
	Clay	4,800	4,700	98
	Monroe	7,600	7,400	97
Between 5-24%	ALABAMA			
	Clarke	9,300	9,100	98
	Escambia	13,000	12,800	98
	Hale	5,000	4,900	98
	Randolph	7,200	7,100	99
	Russell	16,900	16,700	99
	Talladega	25,700	25,400	99
	Tuscaloosa	50,800	50,200	99
	FLORIDA			
	Walton	9,300	9,100	98
	Washington	6,000	5,900	98
	GEORGIA			
	Clay	1,200	1,200	100
Troup	18,500	18,200	98	
Station Totals		528,000	520,300	98
Net Weekly Circulation (1985)			310,100	
Average Daily Circulation (1985)			211,900	

Alabama—Opelika-Auburn

WSWS

Ch. 66

Network Service: None, Independent.

Licensee: Christian Television Corp. of Alabama, 8100 Ulmerton Rd., Largo, FL 33541.

Studio: 1800 Pepperell Pkwy., Opelika 36801.

Telephone: 205-749-5766.

Technical Facilities: Channel No. 66 (782-788 MHz). Authorized power: 794.3-kw max. & 708-kw horizontal visual, 79.43-kw max. & 70.8-kw horizontal aural. Antenna: 690-ft. above av. terrain, 403-ft. above ground, 1338-ft. above sea level.

Latitude 32° 38' 33"
Longitude 85° 14' 13"

Transmitter: 7.5-mi. E of Opelika.

Satellite Earth Station: In operation; Scientific-Atlanta receivers.

Ownership: Non-profit corp. Robert R. O'Andrea, pres.; Wayne L. Wetzel, secy.-treas. Principals have interest in WTGL-TV, Cocoa & WCLF(TV), Clearwater, FL.

Began Operation: May 16, 1982. Sale to present owners by Richard C. Hilton, et al., approved by FCC July 30, 1984.

Represented (sales): Jack Bolton & Associates.

Represented (legal): Baraff, Koerner, Olander & Hochberg, P.C.

Represented (engineering): Kessler & Gehman Associates.

Personnel:

ROBERT O'ANDREA, president & general manager.
DALE WRIGHT, program director.
BILL BRYAN, chief engineer.
DIANE VICKERS, operations manager.

Highest 30 Sec. Rate: \$100.

Total Households: © MSI Consumer Market Data as of 1/1/85. TV Homes, TV% and Circulation © 1985 Arbitron. County coverage based on Arbitron study.

Net Weekly Circulation	State County	Total Households	TV Households	%
Between 5-24%	ALABAMA			
	Chambers	14,100	13,900	99
	Lee	30,000	29,600	99
	Russell	16,900	16,700	99



Net Weekly Circulation	State County	Total Households	TV Households	%
Between 5-24%	GEORGIA			
	Chattoohocchee	3,200	3,200	100
	Muscogee	60,000	59,400	99
	Talbot	2,000	1,900	95
Station Totals		126,200	124,700	98
Net Weekly Circulation (1985)			14,400	
Average Daily Circulation (1985)			3,500	

Alabama—Selma

WAKA

(formerly WSLA)

Ch. 8

Network Service: CBS.

Licensee: Montgomery Independent Telecasters Inc., Box 1888, Selma, AL 36702.

Studio: Land Line Rd., 3-mi. W of Selma.

Mailing Address: Box 1888, Selma, AL 36702.

Telephone: 205-875-2240.

Technical Facilities: Channel No. 8 (180-186 MHz). Authorized power: 316-kw visual, 63.5-kw aural. Antenna: 1757-ft. above av. terrain, 1757-ft. above ground, 2000-ft. above sea level.

Latitude 32° 08' 58"
Longitude 86° 46' 48"

Transmitter: Rte. 12, 3-mi. W of Gordonsville.

Satellite Earth Station: E.T., 4-meter; Scientific-Atlanta, 4-meter & 7-meter; Scientific-Atlanta receivers.

News Service: AP.

Ownership: Bahakel Communications Ltd., 100%. For other interests, see Group Ownership of TV Stations.

Began Operation: March 17, 1960; left air Aug. 1968 following fire which destroyed studio, offices & transmitting equipment. Sale to Charles F. Grisham, et al., by William J. Brennan, William E. Bennis, et al., approved by FCC Jan. 1971. Resumed operation Nov. 1, 1973. Sale to present owner by Charles F. Grisham, et al., approved by FCC June 10, 1985.

Represented (sales): Petry Television Inc.

Personnel:

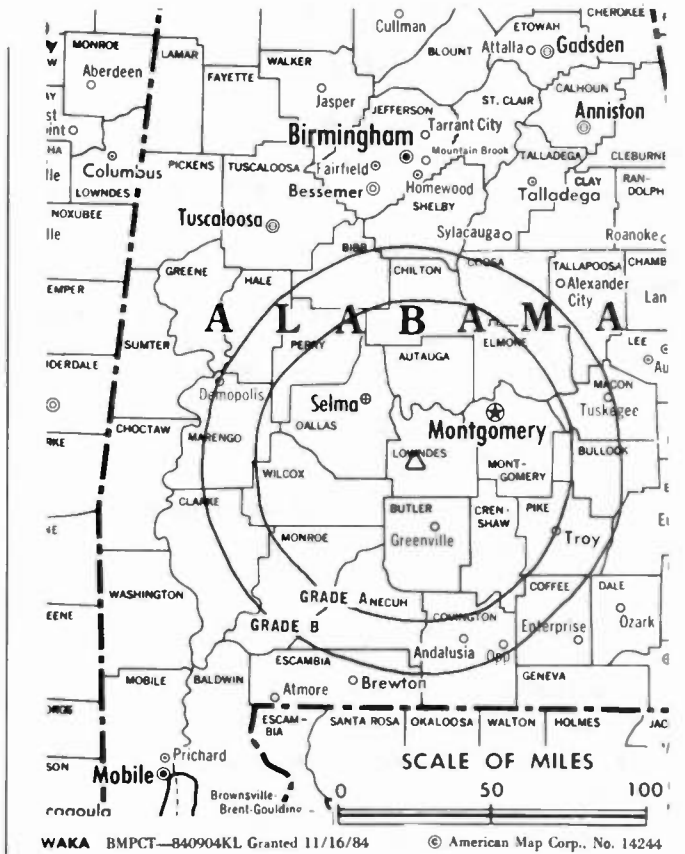
CY N. BAHAKEL, president.
GEORGE SINGLETON, general manager.
MARK SMITH, operations manager.
EVELYN BABCOCK, news director.
RANDALL JOHNS, program director.
DOUG DANSBY, chief engineer.
WALTER BRIDGES, promotion manager.

Highest 30 Sec. Rate (April 15, 1985): \$655.

NETWORK BASE HOURLY RATE: \$110.

Total Households: © MSI Consumer Market Data as of 1/1/85. TV Homes, TV% and Circulation © 1985 Arbitron. County coverage based on Arbitron study.

Net Weekly Circulation	State County	Total Households	TV Households	%
50% & Over	ALABAMA			
	Dallas	17,500	17,200	98
	Marengo	8,400	8,200	98
	Perry	4,600	4,500	98
	Wilcox	4,500	4,400	98



WAKA BMPCT—840904KL Granted 11/16/84 © American Map Corp., No. 14244

Net Weekly Circulation	State County	Total Households	TV Households	%
Between 25-49%	ALABAMA			
	Hale	5,000	4,900	98
Between 5-24%	ALABAMA			
	Autauga	11,600	11,400	98
	Chilton	11,800	11,600	98
	Clarke	9,300	9,100	98
	Greene	3,700	3,600	97
	Lowndes	3,800	3,700	97
	Macon	8,500	8,300	98
Monroe	7,600	7,400	97	
Station Totals		96,300	94,300	97
Net Weekly Circulation (1985)				32,800
Average Daily Circulation (1985)				17,900

Alabama—Tuscaloosa

WCFT-TV

Ch. 33

Network Service: CBS.

Licensee: Beam Broadcasters Ltd., Box 5239, Tuscaloosa 35401.

Studio: 4000 37th St. E., Tuscaloosa 35405.

Telephone: 205-553-1333.

Technical Facilities: Channel No. 33 (584-590 MHz). Authorized power: 1125-kw max. & 1000-kw horizontal visual, 112.5-kw max. aural. Antenna: 537-ft. above av. terrain, 400-ft. above ground, 828-ft. above sea level.

Latitude 33° 10' 25"
Longitude 87° 29' 01"

Transmitter: 4000 37th St. E.

Satellite Earth Stations: 3 in operation.

News Service: AP.

Ownership: Beam Television Partners Inc. BTPI ownership: Frank L. Beam, pres., 69%; John E. Thomas, secy.-treas.; Vincent A. Field & Thomas D. Van Buskirk, 5% each. Beam Broadcasters also owns WDAM-TV, Hattiesburg-Laurel, MS; KYEL-TV, Yuma, AZ & is buying WPBN-TV, Traverse City & WTOM-TV, Cheboygan, MI.

Began Operation: Oct. 29, 1965. Transfer of stock to W. S. Smylie Jr., S. A. Rosenbaum, Marvin Reuben, et al., approved by FCC Aug. 23, 1967. Sale to present owners approved July 27, 1983.

Represented (sales): Katz Television.

Represented (legal): Hogan & Hartson.

Personnel:

JIM CARUTHERS, vice president, general & sales manager.

TOMMY RAY, operations manager.

JOHN FLETCHER, chief engineer.

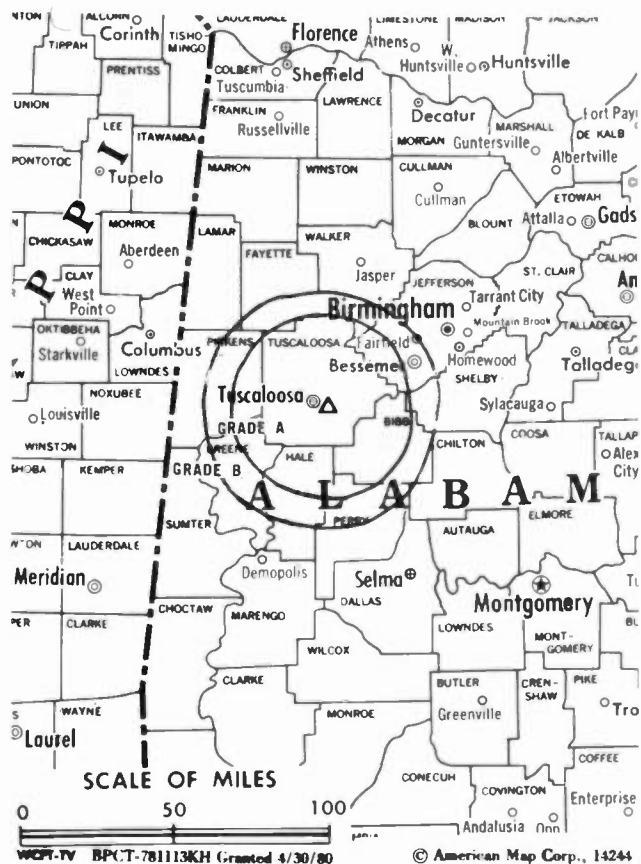
JOHNNIE BLACKBURN, promotion director.

Highest 30 Sec. Rate (July 1984): \$210.

NETWORK BASE HOURLY RATE: \$152.

Total Households: © MSI Consumer Market Data as of 1/1/85. TV Homes, TV% and Circulation © 1985 Arbitron. County coverage based on Arbitron study.

Net Weekly Circulation	State County	Total Households	TV Households	Households %
50% & Over	ALABAMA			
	Greene	3,700	3,600	97
	Hale	5,000	4,900	98
	Tuscaloosa	50,800	50,200	99



Net Weekly Circulation	State County	Total Households	TV Households	Households %
Between 25-49%	ALABAMA Pickens	7,100	6,900	97
Between 5-24%	ALABAMA Bibb	5,700	5,600	98
	Fayette	7,100	7,000	99
	Lamar	6,200	6,100	98
	Marengo	8,400	8,200	98
	Perry	4,600	4,500	98
	Sumter	5,400	5,300	98
	MISSISSIPPI Lowndes	20,000	19,800	99
	Noxubee	4,000	3,900	98
	Station Totals		128,000	126,000
Net Weekly Circulation (1985)				62,600
Average Daily Circulation (1985)				35,800

Alabama—Tuscaloosa

WDBB

Ch. 17

Network Service: None, independent.

Grantee: Channel 17 Associates Ltd., Box 1006, Tuscaloosa, AL 35403.

Studio: 1700 Jug Factory Rd. East, Tuscaloosa, AL 35405.

Telephone: 205-345-1117.

Mailing Address: Box 1006, Tuscaloosa, AL 35403.

Technical Facilities: Channel No. 17 (488-494 MHz). Authorized power: 1306.8-kw max. visual, 130.68-kw max. aural. Antenna: 610-ft. above av. terrain, 469-ft. above ground, 859-ft. above sea level.

Latitude 33° 09' 36"
Longitude 87° 30' 54"

Holds CP for change to 3680-kw max. visual, 368-kw max. aural, 2215-ft. above av. terrain, 1967-ft. above ground, 2642-ft. above sea level, lat. 33° 28' 51", long. 87° 24' 03"; transmitter to 5-mi. E of Windham Springs. BPCT-841019LC.

Transmitter: 1700 Jug Factory Rd. East.

Multichannel TV Sound: Stereo only.

Satellite Earth Stations: 2 Comtech, 5 meter; AFC, 4.5-meter; Pinzone & RCA receivers.

News Services: CNN, UPI.

Ownership: Ltd. Partnership. David R. DuBose, pres., 68.8%; David M. Baughn, v.p., 9.3%; Richard G. Brennan, secy., 11.9%; Karen C. Brennan, 10%, gen. partners.

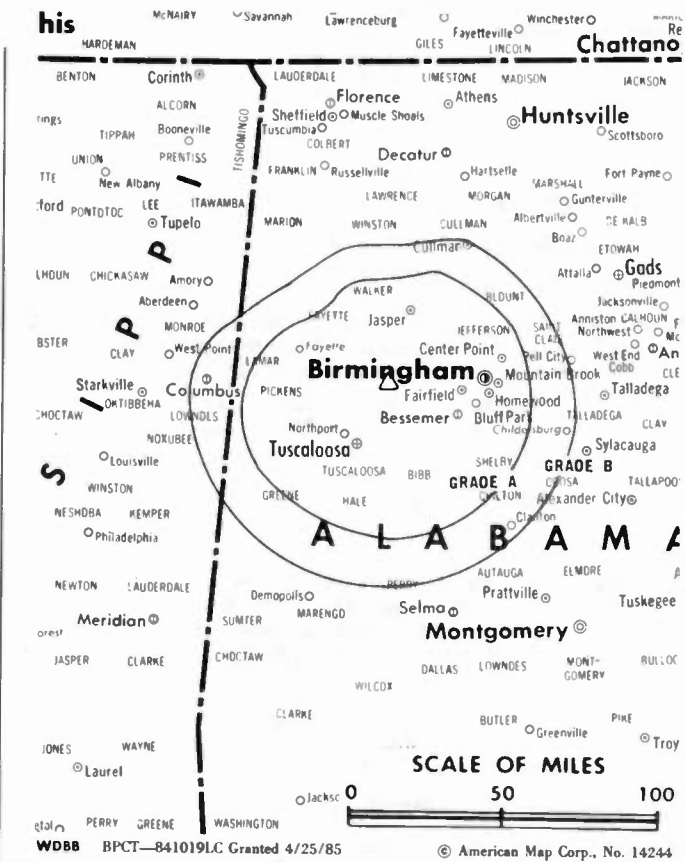
Began Operation: October 8, 1984.

Personnel:

- DAVID R. DuBOSE, president & general manager.
- DAVID M. BAUGHN, vice president & dir. of engineering.
- R. GREY BRENNAN, dir. of station affairs.
- MIKE TRAVIS, general sales manager.
- TINA HARTMAN, news director.
- JOHN BATSON, chief engineer.

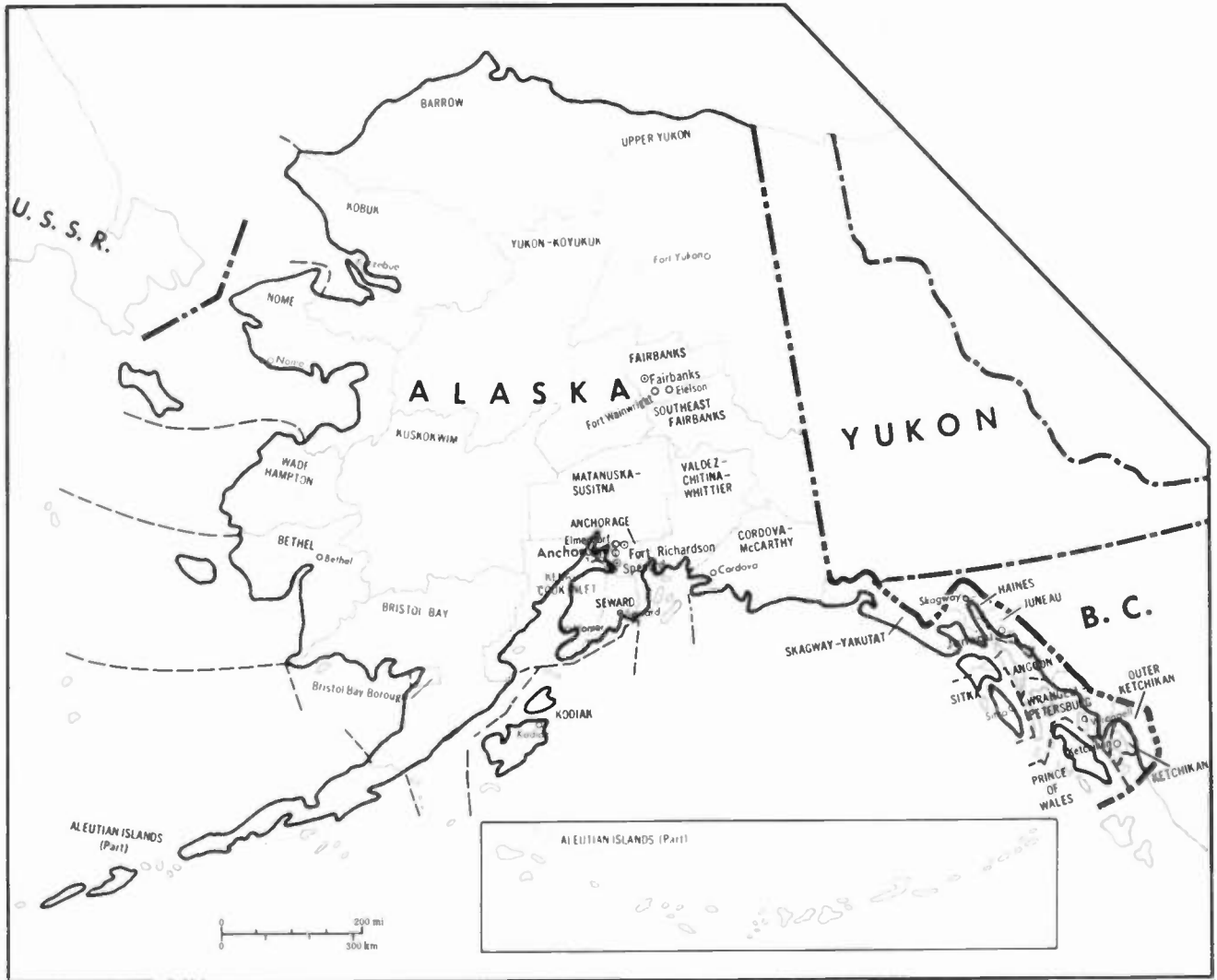
Highest 30 Sec. Rate: \$300.

Total Households: © MSI Consumer Market Data as of 1/1/85. TV Homes, TV% and Circulation © 1985 Arbitron. County coverage based on Arbitron study.



WDBB BPCT-841019LC Granted 4/25/85 © American Map Corp., No. 14244

Net Weekly Circulation	State County	Total Households	TV Households	%
Between 25-49%	ALABAMA			
	Tuscaloosa	50,800	50,200	99
Between 5-24%	ALABAMA			
	Bibb	5,700	5,600	98
	Fayette	7,100	7,000	99
	Greene	3,700	3,600	97
	Hale	5,000	4,900	98
Pickens	7,100	6,900	97	
Station Totals		79,400	78,200	98
Net Weekly Circulation (1985)				27,600
Average Daily Circulation (1985)				13,600



Alaska Station Status as of August 15, 1985

	VHF	UHF	TOTAL
Commercial Television Stations	9	0	9
Educational Television Stations	4	0	4
			13

Arbitron Does Not Have Weekly Circulation Data for Alaska

BLACKBURN & COMPANY, INC.

**RADIO • TV • CATV • NEWSPAPER BROKERS
NEGOTIATIONS • FINANCING • APPRAISALS**

CHICAGO	333 N. Michigan Ave., 60601	(312) 346-6460
WASHINGTON, D.C.	1111 19th St., N.W., 20036	(202) 331-9270
ATLANTA	400 Colony Sq., #1004, 30361	(404) 892-4655
BEVERLY HILLS	9465 Wilshire Blvd., 90212	(213) 274-8151

Market	Arbitron ADI TV Households	Rank
Anchorage	•	•
Fairbanks	•	•
Juneau	•	•
North Pole	•	•
Sitka	•	•

Market Area Commercial TV Stations
 KIMO (13), KTBY (4), KTUU-TV (2), KTVA (11)
 KATN (2), KTVF (11)
 KJUD (8)
 KJNP-TV(4)
 KTNL (13)

Alaska—Anchorage

KTBY

Ch. 4

Network Service: None, independent.

Licensee: KTBY Inc., 1840 S. Bragaw St., Suite 102, Anchorage, AK 99508.

Studio: 1840 S. Bragaw St., Suite 102, Anchorage, AK 99508.

Telephone: 907-276-4449.

Technical Facilities: Channel No. 4 (66-72 MHz). Authorized power: 42.5-kw max. visual, 8.5-kw max. aural. Antenna: 17-ft. above av. terrain, 411-ft. above ground, 621-ft. above sea level.

Latitude	61°	08'	13"
Longitude	149°	50'	06"

Requests modification of CP for change to 10-kw max. visual, 0.8-kw max. aural. Antenna: Minus 147-ft. above av. terrain, 300-ft. above ground, 457-ft. above sea level, lat. 61° 09' 58", long. 149° 49' 34"; transmitter to 2900 E. Dowling Rd., Anchorage. BMPCT-831025KE.

Transmitter: 9200 Lake Otis Pkwy., Anchorage.

Satellite Earth Station: Superior Satellite, 6-meter; Standard receivers.

Ownership: Ronald K. Bradley, 100%.

Began Operation: December 2, 1983. Sale to Tak Communications by Totem Bcstg. Corp. approved by FCC July 11, 1984. Sale to present owner approved Feb. 5, 1985.

Represented (legal): Kirkland & Ellis.

Personnel:

RONALD K. BRADLEY, general manager.

MIKE SHEPHERD, sales manager.

ELLEF GJERNES, chief engineer.

Highest 30 Sec. Rate (July 1, 1985): \$100.



Alaska—Anchorage

KTUU-TV

Ch. 2

Network Service: NBC.

Licensee: Channel 2 Broadcasting Co., Box 102880, Anchorage, AK 99510.

Studio: Fourth Avenue Theatre Bldg.

Telephones: 907-276-0202; 907-276-5807 (sales).

Technical Facilities: Channel No. 2 (54-60 MHz). Authorized power: 100-kw visual, 10-kw aural. Antenna: 721-ft. above av. terrain, 715-ft. above ground, 829-ft. above sea level.

Latitude 61° 25' 21"
Longitude 149° 52' 21"

Transmitter: Mile 3, Point Mackenzie Rd., Matanuska-Susitna Borough.

Satellite Earth Station: Anixter-Mark; Scientific-Atlanta receivers.

News Services: AP, NBC.

Ownership: Jessica L. Longston, pres.; L. Berenice Brownlow, v.p.; Cora V. Zaser, secy.-treas.; Zaser & Longston Inc., 100%. ZLI ownership: J. L. Longston, pres., 50.485%; L. B. Brownlow, v.p., 1.662%; C. V. Zaser, secy.-treas., 46.19%; Greg Zaser, v.p.-asst. secy.; Charles T. Brownlow, 0.831%; Kathleen B. Ward, 0.831%. The Brownlows & Ward own KOHI(AM) St. Helens, OR. Longston owns **Othello Outlook** (Othello, WA newspaper) & **Columbia Basic Farmer** (farm magazine, Othello, WA).

Began Operation: Oct. 16, 1953. Sale to present owners by Alvin O. Bramstedt, et al., approved March 6, 1981. Sale by Lathrop Co., Richard R. Rollins, et al., approved March 16, 1960 by FCC (**Television Digest**, Vol. 16:8, 12). Previous sale of control by Richard R. Rollins approved Dec. 29, 1954 (Vol. 10:47; 11:1).

Represented (sales): Avery-Knodel Inc.

Represented (legal): Fisher, Wayland, Cooper & Leader.

Personnel:

JESSICA L. LONGSTON, president.
AL BRAMSTEDT JR., general manager.
GARY O'GUINN, technical director.
NANCY JOHNSON, marketing director.
SANDRA MOORE, program coordinator.
SUSAN OHRBERG, national sales coordinator.
JOHN LARSON, news director.
JEFF ARENDS, control room director.

Highest One Hour Rate: \$8000.

Highest 30 Sec. Rate: \$750.

NETWORK BASE HOURLY RATE: \$273.



BLACKBURN & COMPANY, INC.

RADIO • TV • CATV • NEWSPAPER BROKERS
NEGOTIATIONS • FINANCING • APPRAISALS

CHICAGO	333 N. Michigan Ave., 60601	(312) 346-6460
WASHINGTON, D.C.	1111 19th St., N.W., 20036	(202) 331-9270
ATLANTA	400 Colony Sq., #1004, 30361	(404) 892-4655
BEVERLY HILLS	9465 Wilshire Blvd., 90212	(213) 274-8151

Alaska—Anchorage

KIMO

Ch. 13

Network Service: ABC; Alaska Television Network.

Licensee: Alaska 13 Corp., 2700 Tudor Rd., Anchorage, AK 99507.

Studio: 2700 E. Tudor Rd., Anchorage, AK 99507.

Telephone: 907-561-1313.

Technical Facilities: Channel No. 13 (210-216 MHz). Authorized power: 39-kw visual, 7.8-kw aural. Antenna: 87-ft. above av. terrain, 294-ft. above ground, 400-ft. above sea level.

Latitude	61°	11'	52"
Longitude	149°	52'	31"

Transmitter: 2550 Denali St., Anchorage

Satellite Earth Stations: Harris, 6-meter & 9-meter; Harris receivers.

News Services: AP, ABC, CNN.

Ownership: Duane L. Triplett, 24.8%; Brizzolari Trust, 20.5%; Richard M. Zook, 19.1%; Jack Carlisle, 14.0%; Belton Stephens, 6.2%; Mick Tacher, 5.6%; others, none with as much as 5%. Alaska 13 Corp. owns KATN(TV), Fairbanks & KJUD(TV), Juneau, AK.

Began Operation: Oct. 31, 1967. Transfer of 80% of Sourdough Bcstrs. Inc. from Harpel estate to Alaska-Hawaii Radio approved by FCC Dec. 3, 1969 but sale was not consummated. Left air May 21, 1970. Resumed operation Sept. 6, 1970. Sale to present owners approved by FCC May 28, 1971.

Represented (sales): Katz Television; The Tacher Co. (regionally).

Represented (legal): Haley, Bader & Potts.

Personnel:

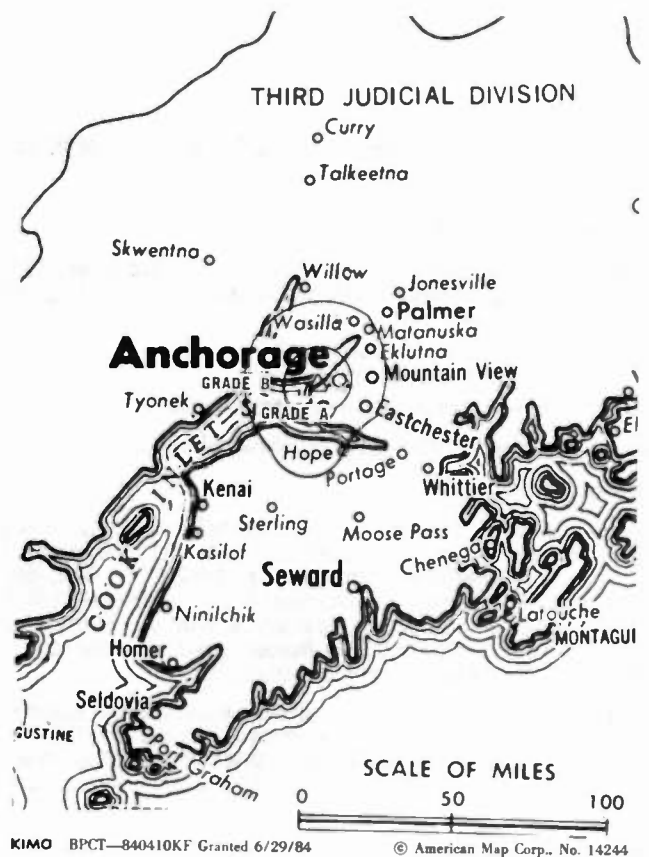
DUANE L. TRIPLETT, president & chief exec. officer.
RICHARD M. ZOOK, exec. v.p. & chief operating officer.
ROBERT UNDERWOOD, exec. v.p., Alaska Television Network.
B. G. RANDETT, sr. v.p., statewide operations & special events.
MARY HICKS, national sales manager.
RICHARD VANDIVER, assistant news director.

Highest One Hour Rate: \$6000.

Highest 30 Min. Rate: \$3000.

Highest 30 Sec. Rate (Sept. 1984): \$600.

NETWORK BASE HOURLY RATE: \$150



COMMON CARRIER WEEK

The weekly telecommunications newsletter that's organized so the news you need is easy to find!

For information, call (202) 872-9200.

Alaska—Anchorage

KTVA

Ch. 11

Network Service: CBS.

Licensee: Northern Television Inc., Box 102200, Anchorage, AK 99510.

Studio: 1007 W. 32nd Ave.

Telephone: 907-562-3456.

Technical Facilities: Channel No. 11 (198-204 MHz). Authorized power: 50.7-kw visual, 5.07-kw aural. Antenna: 300-ft. above av. terrain, 391-ft. above ground, 487-ft. above sea level.

Latitude	61°	11'	20''
Longitude	149°	54'	34''

Transmitter: 1007 W. 32nd Ave.

Multichannel TV Sound: Stereo only.

Satellite Earth Stations: 6 in operation; Antenna Technology, 7-meter; Scientific-Atlanta & Harris receivers.

AM Affiliate: KBYR, 1-kw, 700 kHz.

FM Affiliate: KNIK-FM, 60-kw, 105.5 MHz (No. 288), 205-ft.

News Service: AP.

Ownership: A. G. Hiebert, chief exec. officer, 42.27%; William English, v.p., 1.30%; P. A. Hiebert, secy.-treas., 2.61%; others, none with as much as 3%. Same group also owns KTVF, Fairbanks; radios KBYR & KNIK-FM, Anchorage and KCBF, Fairbanks, AK.

Began Operation: Dec. 11, 1953.

Represented (sales): Adam Young Inc.; Alaska Radio TV Sales; Art Moore Inc. (Seattle & Portland).

Represented (legal): Wilkinson, Barker, Knauer & Quinn.

Personnel:

A. G. HIEBERT, chairman.
RON MOORE, president.
BRUCE SLOAN, operations manager.
DICK ENGH, chief engineer.

Highest One Hour Rate (Sept. 1, 1985): \$3500.

Highest 30 Sec. Rate (Sept. 1, 1985): \$550.

NETWORK BASE HOURLY RATE: \$150. Combination rate with KTVF, \$300.



VIDEO WEEK

An invaluable news service for video programmers, distributors and suppliers.

Call 202-872-9200 for information

Alaska—Fairbanks

KATN

Ch. 2

Network Service: ABC, NBC; Alaska Television Network.

Licensee: Fairbanks Television Inc., 2700 E. Tudor Rd., Anchorage, AK 99507.

Studio: 516 Second Ave. Telephone: 907-452-2125.

Technical Facilities: Channel No. 2 (54-60 MHz). Authorized power: 28.2-kw visual, 5.5-kw aural. Antenna: 45-ft. above av. terrain, 200-ft. above ground, 640-ft. above sea level.

Latitude	64°	50'	42"
Longitude	147°	42'	42"

Transmitter: 516 Second Ave.

Satellite Earth Stations: 2 in operation; Harris, 9-meter; Anixter, 5-meter; Harris & Microdyne receivers.

News Service: AP.

Ownership: See KIMO, Anchorage.

Began Operation: March 1, 1955. Sale to present owner by Channel 2 Bcstg. Co. approved by FCC June 8, 1984.

Represented (sales): Katz Television; The Tacher Co.

Represented (legal): Haley, Bader & Potts.

Personnel:

DUANE L. TRIPLETT, president.
DAVID GEESIN, station manager.
RALPH GILLETTE, chief engineer.
RUSS K. NOLEN, business manager.

Highest 30 Sec. Rate (Aug. 31, 1985): \$250.

NETWORK BASE HOURLY RATE: \$150.

KTVF

Ch. 11

Network Service: CBS, ABC.

Licensee: Northern Television Inc., Box 950, Fairbanks, AK 99707.

Studio: 3rd & Lacey Sts., Fairbanks.

Telephone: 907-452-5121. Telex: 35-403.

Technical Facilities: Channel No. 11 (198-204 MHz). Authorized power: 27.5-kw visual, 5.5-kw aural. Antenna: Minus 51-ft. above av. terrain, 165-ft. above ground, 604-ft. above sea level.

Latitude	64°	50'	35.7"
Longitude	147°	42'	47.6"

Transmitter: 3rd & Lacey Sts., Fairbanks.

Satellite Earth Stations: 2 in operation; Harris, 6.1-meter; Microdyne receivers.

Map Note: Contours calculated by revised Sec. 73.699 of FCC Rules not available.

News Service: AP.

Ownership: Same as KTVA, Anchorage.

Began Operation: Feb. 3, 1955. Left air Aug. 14, 1967 due to flood. Resumed operation Dec. 9, 1967.

Represented (sales): Adam Young Inc.

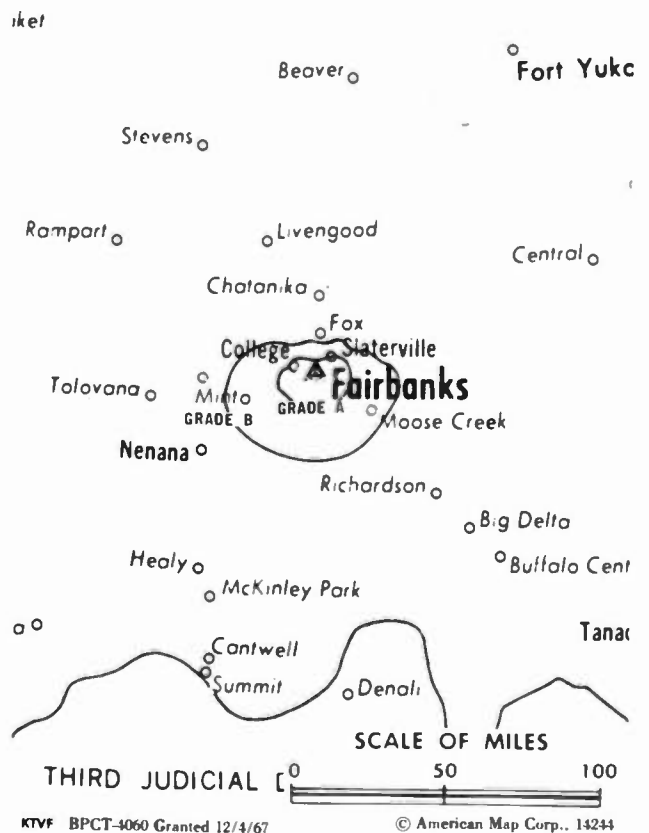
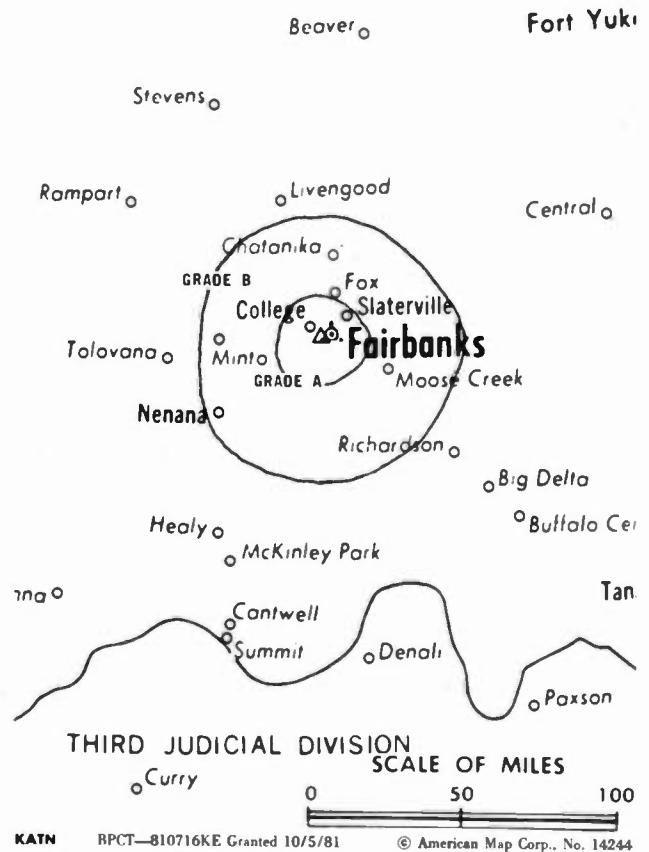
Represented (legal): Wilkinson, Barker, Knauer & Quinn.

Personnel:

A. G. HIEBERT, chairman.
HENRY H. HOVE, president & general manager.
SALLY CRAWFORD, general sales manager.

Highest 30 Sec. Rate (July 15, 1985): \$270.

NETWORK BASE HOURLY RATE: \$200.



Alaska—Juneau

KJUD

Ch. 8

Network Service: NBC; Alaska Television Network.

Licensee: The Alaska 13 Corp., 2700 E. Tudor Rd., Anchorage, AK 99507.

Studio: Douglas Island, near Juneau.

Telephone: 907-586-1800.

Technical Facilities: Channel No. 8 (180-186 MHz). Authorized power: 0.204-kw visual, 0.041-kw aural. Antenna: Minus 950-ft. above av. terrain, erected over tidewater, 277-ft. above sea level.

Latitude	58°	18'	06"
Longitude	134°	26'	29"

Transmitter: Douglas Island, near Juneau.

Satellite Earth Station: Anixter-Mark, 5-meter; Scientific-Atlanta receivers.

News Service: AP.

Ownership: See KIMO(TV), Anchorage.

Began Operation: Feb. 19, 1956. Sale to Midnight Sun & others by W. J. Wagner approved April 29, 1959 by FCC (*Television Digest*, Vol. 15:18). In 1968 Midnight Sun increased holdings to 100%. Sale to KINY Assoc. approved by FCC Dec. 11, 1981. Sale to present owners approved Nov. 24, 1982.

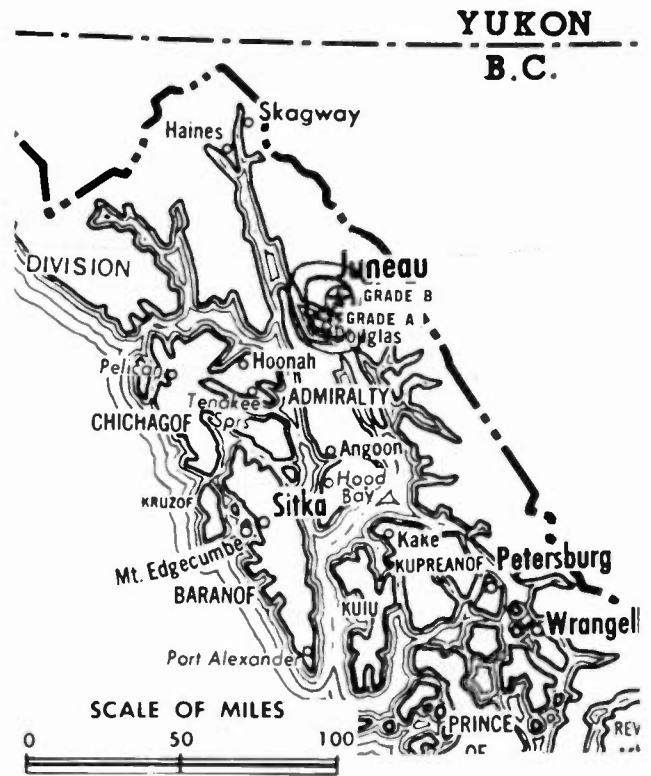
Represented (sales): Katz Television; The Tacher Co. (Northwest).

Represented (legal): Haley, Bader & Potts.

Personnel:

KEN MARTIN, general manager.
ROB KEWER, chief engineer.

Highest 30 Sec. Rate: \$125.



KJUD BPC-T-4637 Granted 10/11/73

American Map Corp. 14244

Alaska—North Pole

KJNP-TV

Ch. 4

Network Service: None, independent.

Licensee: Evangelistic Alaska Missionary Fellowship, Box 0, North Pole, AK 99705.

Studio: North Pole. **Telephone:** 907-488-2216.

Technical Facilities: Channel No. 4 (66-72 MHz). Authorized power: 19.1-kw visual, 3.31-kw aural. Antenna: 1620-ft. above av. terrain, 191-ft. above ground, 2491-ft. above sea level.

Latitude	64°	52'	44"
Longitude	148°	03'	10"

Transmitter: Atop Ester Dome, Fairbanks.

Satellite Earth Station: Harris, 6.2-meter; Harris receivers.

AM Affiliate: KJNP, 50-kw, 1170 kHz.

FM Affiliate: KJNP-FM, 25-kw, 100.3 MHz (No. 263), 1570-ft.

News Service: CNN.

Ownership: Non-stock corp. Donald L. Nelson, pres.; Genevieve L. Nelson, exec. v.p.; Yvonne L. Carriker, secy.-treas.; Norman Peterson Jr.; Ronald Scheimo.

Began Operation: Dec. 7, 1981.

Represented (legal): Fletcher, Heald & Hildreth.

Represented (engineering): Carl E. Smith Consulting Radio Engineers.

Personnel:

DONALD L. NELSON, president/director.

GEN NELSON, executive vice president.

YVONNE CARRIKER, secretary/treasurer & general manager.

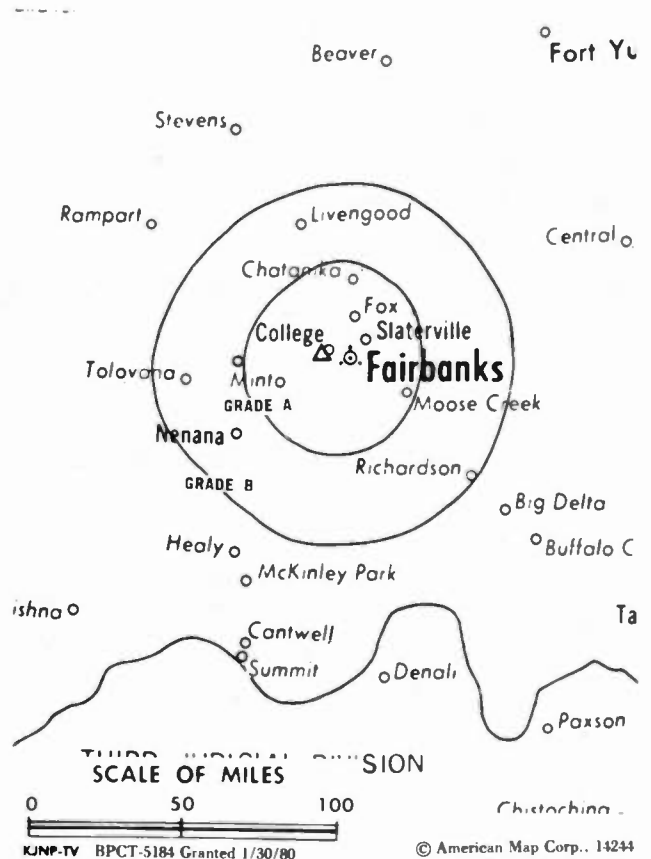
RICHARD OLSON, administrative assistant & sales manager.

BEVERLY OLSON, program director.

ERIC NICHOLS, director of engineering.

ROGER SKOLD, station manager & news director.

Highest 30 Sec. Rate: (Jan. 1, 1983) \$50.



VIDEO WEEK

for current reports on the home video industry
Call 202-872-9200 for more information.

Alaska—Sitka

KTNL

Ch. 13

Network Service: CBS; Alaska Television Network.

Licensee: Dan & Kathie Etulain, Box 2668, Sitka, AK 99835.

Studio: 611 Lake St.

Telephone: 907-747-8488.

Technical Facilities: Channel No. 13 (210-216 MHz). Authorized power: 0.199-kw visual, 0.03-kw aural. Antenna: 150-ft. above av. terrain, 157-ft. above ground, 185-ft. above sea level.

Latitude	57°	03'	26.5"
Longitude	135°	20'	02.0"

Transmitter: 611 Lake St.

Satellite Earth Stations: Cosmos, 3.6-meter; Drake receivers.

Ownership: Dan & Kathie Etulain, 100% jointly.

Began Operation: Sept. 25, 1966. Sale to present owners by Roy Paschal, et al., approved by FCC May 10, 1983.

Represented (sales): Unirep, Tacher Co. (regional).

Represented (legal): Haley, Bader & Potts.

Personnel:

DAN ETULAIN, president & general manager.

KATHIE ETULAIN, vice president & secretary-treasurer.

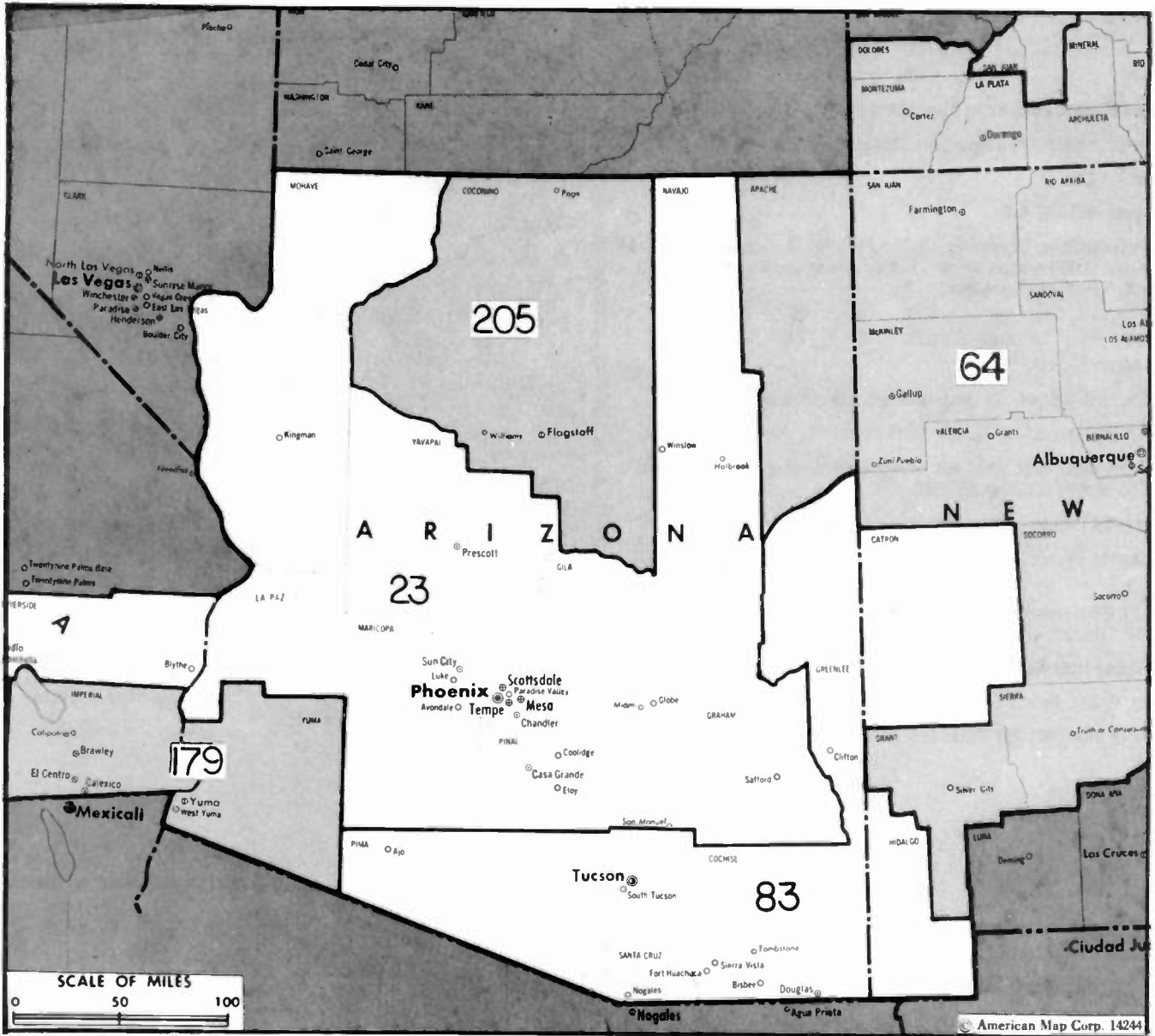
Highest One Hour Rate: \$420.

Highest 30 Sec. Rate: (July 12, 1985): \$35.

NETWORK BASE HOURLY RATE: \$50.



Arizona



Market	Arbitron ADI TV Households	Rank
Phoenix, AZ	795,300	23
Albuquerque, NM	390,100	64
Tucson, AZ	274,500	83
El Centro, CA-Yuma, AZ	58,200	179
Flagstaff, AZ	25,200	205

Market Area Commercial TV Stations

KNXV-TV (15), KPAZ-TV (21), KPHO-TV (5), KPNX-TV (12), KTSP-TV (10), KTVK (3), KTVW-TV (33), KUSK (7), KCHF (11), KGGM-TV (13), KGSW (14), KNAT (23), KNMZ-TV (2), KOAT-TV (7), KOBF (12), KOBV (8), KOB-TV (4), KSAF-TV (2), KDTU-TV (18), KGUN-TV (9), KMSB-TV (11), KOLD-TV (13), KPOL (40), KVOA-TV (4), KEYC-TV (9), KYEL-TV (13), KNAZ-TV (2)

State Cross Reference List

Communities That Receive Programs of
Stations That are Located Elsewhere

- KPNX-TV, Mesa —See Phoenix, AZ
- KMSB-TV, Nogales —See Tucson, AZ
- KUSK, Phoenix —See Prescott, AZ
- KEYC-TV, Yuma —See El Centro, CA

Arizona Station Status as of August 15, 1985

	VHF	UHF	TOTAL
Commercial Television Stations	11	5	16
Educational Television Stations	2	0	2
			18

Arizona—Flagstaff

KNAZ-TV

Ch. 2

Network Service: NBC.

Licensee: Grand Canyon TV Co. Inc., Box 1843, Flagstaff, AZ 86002.

Studio: 2201 N. Vickey Dr., Flagstaff.

Telephone: 602-526-2232.

Technical Facilities: Channel No. 2 (54-60 MHz). Authorized power: 100-kw visual, 10-kw aural. Antenna: 1540-ft. above av. terrain, 284-ft. above ground, 8684-ft. above sea level.

Latitude 34° 58' 06"
Longitude 111° 30' 28"

Transmitter: Mormon Mtn., 18-mi. SSE of Flagstaff.

News Services: AP, NPS.

Satellite Earth Station: Harris, 6-meter; Harris receivers.

Ownership: Standard Life Insurance Co., 45.847%; Estate of T. B. Lanford, 13.69%; T. M. Hederman Trust, 4.518%; Eleanor Collums, 3.486%; 30 others with less than 2.5% each. For Lanford interests, see Group Ownership of TV Stations.

Began Operation: May 2, 1970. Sale to Capitol Bcstg. Co. by Wendell Elliott Jr., et al., approved by FCC Jan. 7, 1981. Transfer of control to individual shareholders of Capitol approved by FCC Jan. 5, 1984.

Represented (sales): Katz Television.

Represented (legal): Wiley & Rein.

Represented (engineering): Edward F. Lorentz & Associates.

Personnel:

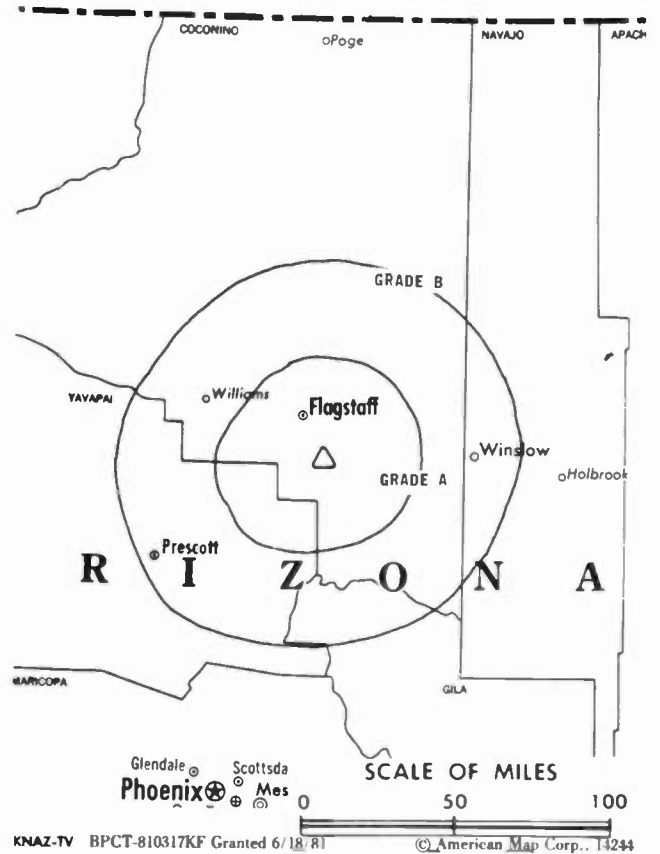
DON PURNELL, general manager.
ED BOUCHARD, chief engineer.
JAKE CRELLIN, news director.

Highest One Hour Rate: \$1500.

Highest 30 Sec. Rate (Sept. 24, 1984): \$200.

NETWORK BASE HOURLY RATE: \$175.

Total Households: © MSI Consumer Market Data as of 1/1/85. TV Homes, TV% and Circulation © 1985 Arbitron. County coverage based on Arbitron study.



Net Weekly Circulation	State County	Total Households	TV Households	% Households
50% & Over	ARIZONA Coconino	26,600	24,700	93
	ARIZONA Navajo Yavapai	21,300 33,300	19,400 31,600	91 95
Between 5-24%	ARIZONA Apache North	12,100	10,800	90
Station Totals		93,300	86,500	92
Net Weekly Circulation (1985)				41,000
Average Daily Circulation (1985)				23,100

Arizona—Phoenix

KNXV-TV

Ch. 15

Network Service: None, independent.

Licensee: Scripps-Howard Broadcasting Co., 4625 S. 33rd Place, Phoenix, AZ 85040.

Studio: 4625 S. 33rd Place, Phoenix, AZ 85040.

Telephone: 602-243-4151. **TWX:** 910-951-0633.

Technical Facilities: Channel No. 15 (476-482 MHz). Authorized power: 524-kw max. visual, 108.4-kw max. aural. Antenna: 1710-ft. above av. terrain, 282-ft. above ground, 2912-ft. above sea level.

Latitude 33° 20' 00"
Longitude 112° 03' 46"

Transmitter: South Mountain Park, Phoenix.

Satellite Earth Station: Calstar, 5-meter; Scientific-Atlanta receivers.

News Service: CNN.

Ownership: Scripps-Howard Bcstg. For other interests, see Group Ownership of TV Stations.

Began Operation: Sept. 9, 1979. Sale to present owner by Arlington Corp. approved by FCC Jan. 8, 1985 (*Television Digest*, Vol. 24:20, 26; 25:2).

Represented (sales): Katz Independent TV Sales.

Represented (legal): Baker & Hostetler.

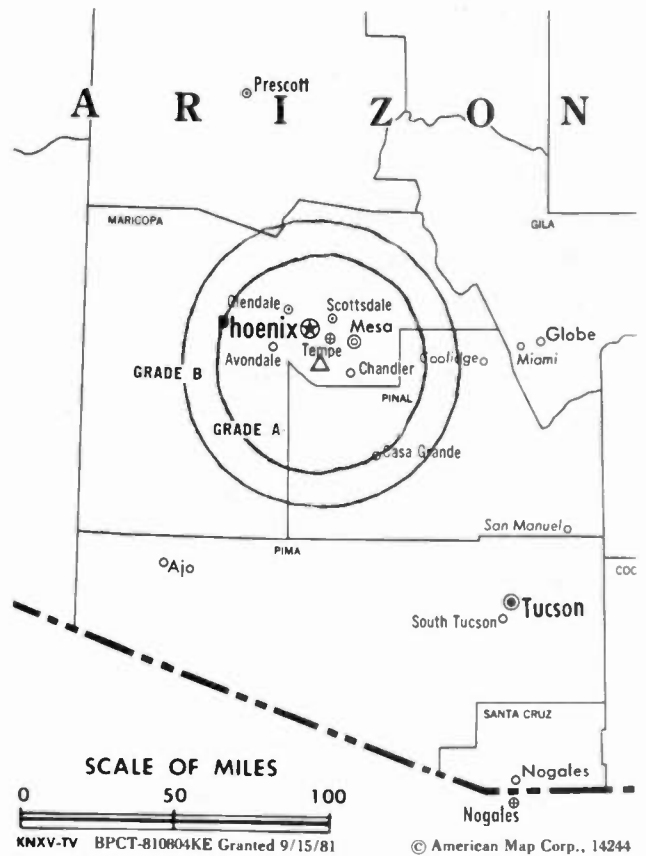
Personnel:

STUART B. POWELL, general manager.
MATT COOPERSTEIN, program manager.
MIKE NORTEN, general sales manager.
STEVEN LARGMAN, national sales manager.
BRUCE SHERMAN, chief engineer.

Rates: Not available.

Total Households: © MSI Consumer Market Data as of 1/1/85. TV Homes, TV% and Circulation © 1985 Arbitron. County coverage based on Arbitron study.

Net Weekly Circulation	State County	Total Households	TV Households	%
50% & Over	ARIZONA Maricopa	650,600	637,600	98



Net Weekly Circulation	State County	Total Households	TV Households	%
Between 25-49%	ARIZONA Pinal	32,100	31,000	97
Between 5-24%	ARIZONA Yavapai	33,300	31,600	95
Station Totals		716,000	700,200	97
Net Weekly Circulation (1985)			359,500	
Average Daily Circulation (1985)			150,900	

Arizona—Phoenix

KPAZ-TV

Ch. 21

Network Service: None, independent.

Licensee: Trinity Broadcasting of Arizona Inc., 3551 E. McDowell Rd., Phoenix, AZ 85008.

Studio: 3551 E. McDowell Rd.

Telephone: 602-273-1477.

Technical Facilities: Channel No. 21 (512-518 MHz). Authorized power: 251-kw visual, 50-kw aural. Antenna: 1600-ft. above av. terrain, 178-ft. above ground, 2799-ft. above sea level.

Latitude 33° 20' 02.5"
Longitude 112° 03' 42.0"

Transmitter: South Mtn. Park.

Map Note: Contours calculated by revised Sec. 73.699 of FCC Rules not available.

News Service: TBN.

Satellite Earth Station: Scientific-Atlanta, 5-meter; Scientific-Atlanta receivers.

Ownership: Trinity Bcstg. For other interests, see Group Ownership of TV Stations.

Began Operation: Sept. 16, 1967. Involuntary transfer of control from Donald B. Thomson, et al., to trustee granted Oct. 9, 1969. Sale to Glad Tidings Church of America approved by FCC June 24, 1971. Station left air Jan. 19, 1977. Sale to present owner by Glad Tidings approved by FCC July 21, 1977. Resumed operation Sept. 5, 1977.

Represented (legal): Gammon & Grange.

Personnel:

PAUL F. CROUCH, president.
STANLEY E. COMSTOCK, station manager.

Highest 30 Sec. Rate (July 1, 1982): \$50.

Arbitron Data: Not available.



VIDEO WEEK

for current reports on the home video industry
Call 202-872-9200 for more information.

Arizona—Phoenix

KPHO-TV

Ch. 5

Network Service: None, independent.

Licensee: Meredith Corp., 4016 N. Black Canyon Highway, Phoenix, AZ 85017.

Studio: 4016 N. Black Canyon Highway.

Telephone: 602-264-1000. **TWX:** 910-951-1519.

Technical Facilities: Channel No. 5 (76-82 MHz). Authorized power: 100-kw visual, 15-kw aural. Antenna: 1770-ft. above av. terrain, 383-ft. above ground, 2983-ft. above sea level.

Latitude 33° 20' 02"
Longitude 112° 03' 40"

Transmitter: Atop South Mountain, 8.5-mi. S of Phoenix.

Multichannel TV Sound: Stereo only.

News Services: INDX, UPI.

Satellite Earth Station: Harris, 6.1-meter; Harris receivers.

Ownership: Meredith Corp., Des Moines, IA. For other interests, see Group Ownership of TV Stations.

Began Operation: Dec. 4, 1949. Sold to present owner in June 1952 (Television Digest, Vol. 8:18, 26).

Represented (sales): MMT Sales Inc.

Represented (legal): Haley, Bader & Potts.

Represented (engineering): A. D. Ring & Associates.

Personnel:

RICHARD DeANGELIS, vice president & general manager.

CHARLES ALVEY, program manager.

DON PAULY, general sales manager.

TOVE SPOFFORD, local sales manager.

GREG BRANNAN, promotion manager.

TOM SHERLOCK, public affairs director.

WILLIAM J. STRUBE, director of engineering.

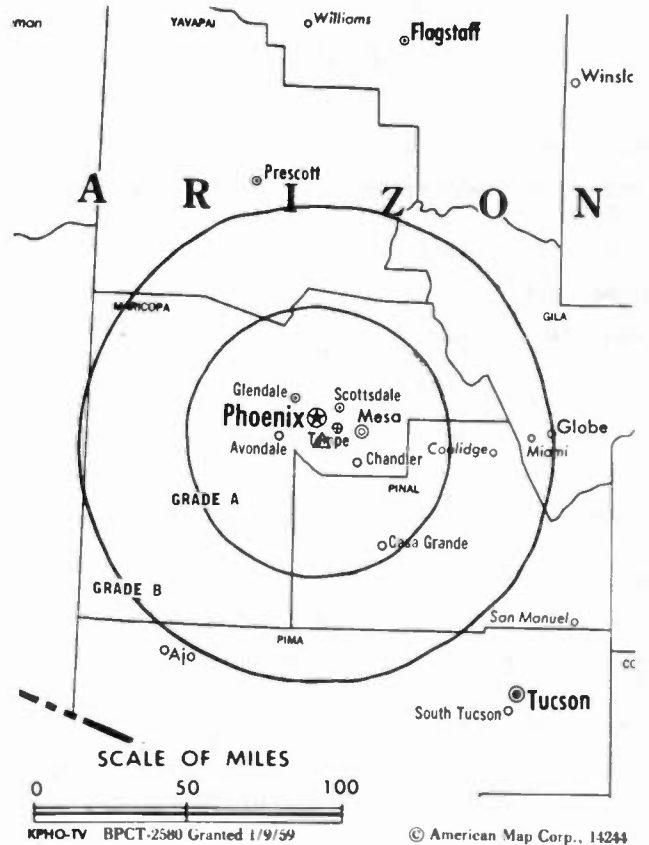
KEN ROBINSON, news director.

Highest One Hour Rate (July 12, 1984): \$9000.

Highest 30 Sec. Rate (July 12, 1984): \$3500.

Total Households: © MSI Consumer Market Data as of 1/1/85. TV Homes, TV% and Circulation © 1985 Arbitron. County coverage based on Arbitron study.

Net Weekly Circulation	State County	Total Households	TV Households	%
50% & Over	ARIZONA			
	Apache South	3,200	2,800	88
	Coconino	26,600	24,700	93
	Gila	14,300	13,700	96
	Graham	7,300	6,900	95
	Greenlee	3,800	3,700	97
	La Paz	5,400	5,200	96



Net Weekly Circulation	State County	Total Households	TV Households	%
50% & Over	Maricopa	650,600	637,600	98
	Mohave	27,200	25,900	95
	Navajo	21,300	19,400	91
	Pinal	32,100	31,000	97
	Yavapai	33,300	31,600	95
	Yuma	29,900	28,300	94
Between 25-49%	ARIZONA			
	Cochise	32,500	31,300	96
	Santa Cruz	7,200	7,000	97
Between 5-24%	CALIFORNIA			
	Riverside East	6,900	6,700	96
Between 5-24%	NEW MEXICO			
	Hidalgo	2,100	2,000	95
Station Totals		903,700	877,800	97
Net Weekly Circulation (1985)			684,900	
Average Daily Circulation (1985)			372,700	

Good News for TELEVISION & CABLE FACTBOOK subscribers!

When each annual **Television & Cable Factbook** is published, the information in it is as current and accurate as we know how to report it. But because information changes and multiplies so quickly in the television and cable industry, we concluded that we had to provide weekly information services that would keep **your FACTBOOK** up to date all year long. And now **you** may subscribe! Stay up to the minute with your latest industry changes with the . . .

TELEVISION and CABLE ACTION UPDATES

These are weekly Updates for decision-makers who want to follow new applications, permits, sales, franchises, grants and regulatory changes.

Television & Cable Action Updates give you the intelligence you need to locate new leads for equipment and sales . . . track the expansion or new activities of competitors . . . target opening markets . . . explore acquisition opportunities . . . and gain advance information about the use of new technologies.

All the latest industry changes as they occur!

For **FREE** copies and subscription information, call us collect:
(202) 872-9200.

Arizona—Phoenix-Mesa

KPNX-TV

Ch. 12

KPNX-TV 12



BLAIR TELEVISION

GANNETT COMMUNICATIONS

Network Service: NBC.

Licensee: KPNX Broadcasting Co., Box 711, Phoenix, AZ 85001.

Studio: 1101 N. Central Ave., Phoenix 85004.

Telephone: 602-257-1212. **TWX:** 910-951-4214.

Technical Facilities: Channel No. 12 (204-210 MHz). Authorized power: 316-kw visual, 46.8-kw aural. Antenna: 1780-ft. above av. terrain, 350-ft. above ground, 3003-ft. above sea level.

Latitude 33° 19' 59.5"
Longitude 112° 03' 47.5"

Transmitter: South Mountain Park, 7-mi. S of Phoenix.

Multichannel TV Sound: Stereo only.

News Services: AP, UPI.

Satellite Earth Stations: Harris, 6-meter; Harris receivers.

Ownership: Gannett Co. Inc., 100%. For other interests, see Group Ownership of TV Stations and Newspaper Ownership of TV Stations.

Began Operation: April 23, 1953. Merger of Combined Communications with Gannett approved by FCC June 7, 1979 (*Television Digest*, Vol. 18:20, 38; 19:24). Merger to form Combined Communications approved by FCC Oct. 16, 1968. Previous sale to John J. Louis family & others by Harry L. Nace interests approved by FCC June 16, 1954 (Vol. 10:18, 25).

Represented (sales): Blair Television.

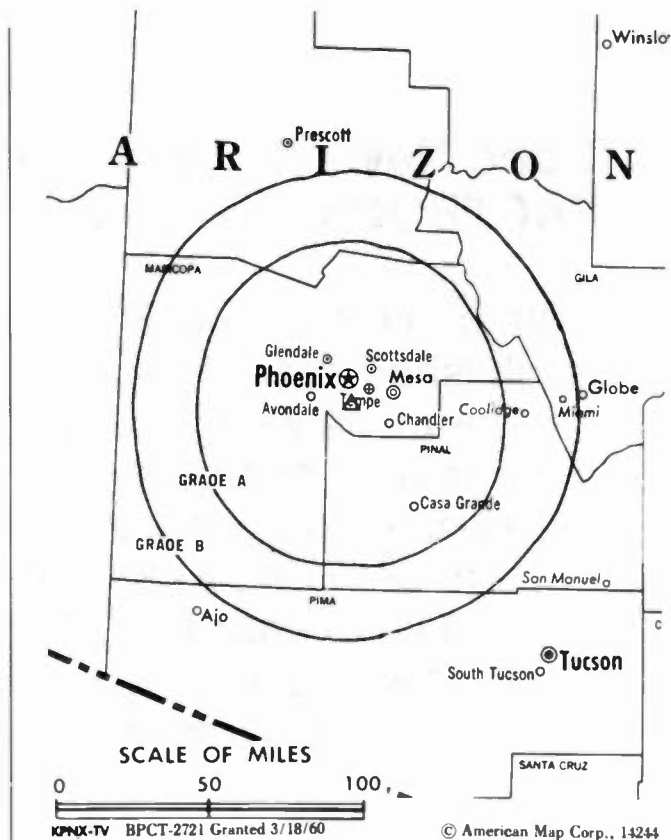
Represented (legal): Pierson, Ball & Dowd.

Represented (engineering): Cohen & Dippell.

Personnel:

- C. E. COONEY, president & general manager.
- ROBERT ALLINGHAM, v.p., programming & station manager.
- JEFFREY R. MORRIS, vice president & general sales manager.
- PATRICK WELCH, vice president & controller.
- CHRIS CORR, national sales manager.
- PERRY CHESTER, local sales manager.
- LEON ANGLIN, vice president & chief engineer.
- JIM WILLI, news director.
- MARJORIE SCHMIDT, promotion director.

Highest 30 Sec. Rate (July 1984): \$2600.



NETWORK BASE HOURLY RATE: \$1225.

Total Households: © MSI Consumer Market Data as of 1/1/85. TV Homes, TV% and Circulation © 1985 Arbitron. County coverage based on Arbitron study.

Net Weekly Circulation	State County	Total Households	TV Households	%
50% & Over	ARIZONA			
	Gila	14,300	13,700	96
	Greenlee	3,800	3,700	97
	La Paz	5,400	5,200	96
	Maricopa	650,600	637,600	98
	Mohave	27,200	25,900	95
	Navajo	21,300	19,400	91
	Pinal	32,100	31,000	97
	Yavapai	33,300	31,600	95
	CALIFORNIA	Riverside East	6,900	6,700
Between 25-49%	ARIZONA			
	Apache South	3,200	2,800	88
	Coconino	26,600	24,700	93
Graham	7,300	6,900	95	
Station Totals		832,000	809,200	97
Net Weekly Circulation (1985)				681,900
Average Daily Circulation (1985)				408,700

Arizona—Phoenix

KTSP-TV

Ch. 10

Network Service: CBS.

Licensee: Taft Television & Radio Co. Inc., 511 W. Adams St., Phoenix, AZ 85003.

Studio: 511 W. Adams St.

Telephone: 602-257-1234. TWX: 910-951-1343.

Technical Facilities: Channel No. 10 (192-198 MHz). Authorized power: 316-kw visual, 46.8-kw aural. Antenna: Circularly polarized, 1700-ft. above av. terrain, 264-ft. above ground, 2905-ft. above sea level.

Latitude 33° 20' 02"
Longitude 112° 03' 42"

Transmitter: South Mountain.

News Services: AP, UPI.

Satellite Earth Station: BMS; 6-meter.

Ownership: Taft Bcstg. For other interests, see Group Ownership of TV Stations.

Began Operation: Oct. 24, 1953 as share-time outlet with KOY-TV; on May 5, 1954 bought and merged KOY-TV (*Television Digest*, Vol. 10:12, 19). Gulf Broadcast Co. bought 48.1% interest in station from Gene Autry (Vol. 21:22), remainder from Thomas Chauncey & Homer Lane (Vol. 22:24). Sale approved by FCC Aug. 25, 1982. Sale to present owner approved May 30, 1985 (Vol. 25:5, 20, 22).

Represented (sales): Harrington, Righter & Parsons Inc.

Personnel:

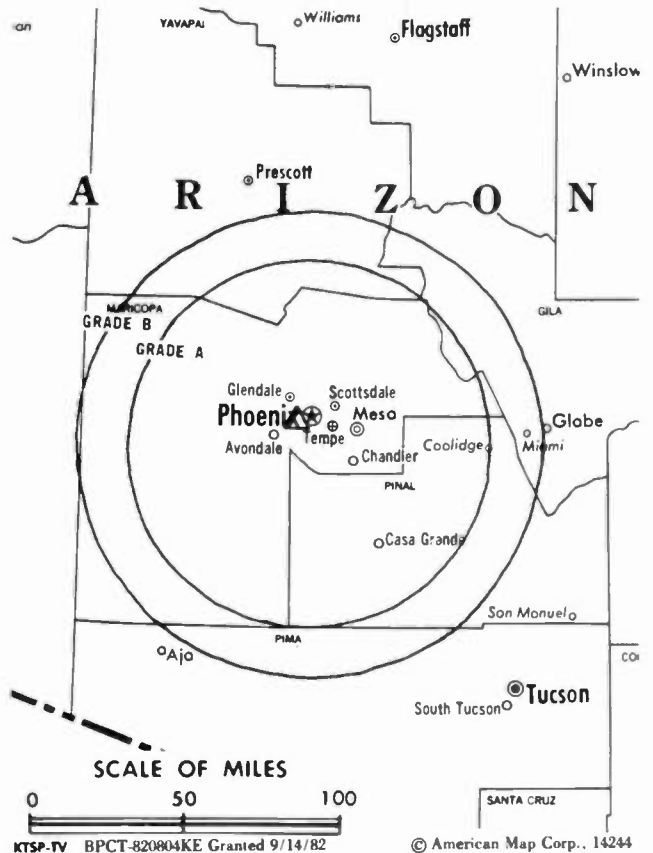
JACK SANDER, president & general manager.
ANTHONY TWIBELL, general sales manager.
GARY ROCKEY, program manager.
BERNIE FLYNN, national sales manager.
DONNA VOGT, advertising & promotion manager.
AL HILLSTROM, chief engineer.
BILL MILLER, news director.

Highest One Hour Rate: \$12,000.

Highest 30 Sec. Rate (July 16, 1984): \$3500.

NETWORK BASE HOURLY RATE: \$1051.

Total Households: © MSI Consumer Market Data as of 1/1/85. TV Homes, TV% and Circulation © 1985 Arbitron. County coverage based on Arbitron study.



Net Weekly Circulation	State County	Total Households	TV Households	%	
50% & Over	ARIZONA				
		Apache South	3,200	2,800	88
		Coconino	26,600	24,700	93
		Gila	14,300	13,700	96
		Graham	7,300	6,900	95
		Greenlee	3,800	3,700	97
		La Paz	5,400	5,200	96
		Maricopa	650,600	637,600	98
		Mohave	27,200	25,900	95
		Navajo	21,300	19,400	91
		Pinal	32,100	31,000	97
		Yavapai	33,300	31,600	95
		Yuma	29,900	28,300	94
		CALIFORNIA			
	Riverside East	6,900	6,700	96	
Station Totals		861,900	837,500	97	
Net Weekly Circulation (1985)				739,400	
Average Daily Circulation (1985)				468,300	

Arizona—Phoenix

KTVK

Ch. 3

Network Service: ABC.

Licensee: Arizona Television Co., 3435 N. 16th St., Phoenix, AZ 85016.

Studio: 3435 N. 16th St.

Telephone: 602-263-3333. **TWX:** 910-951-1562.

Technical Facilities: Channel No. 3 (60-66 MHz). Authorized power: 100-kw visual, 15-kw aural. Antenna: 1670-ft. above av. terrain, 228-ft. above ground, 2888-ft. above sea level.

Latitude 33° 20' 01"
Longitude 112° 03' 45"

Transmitter: South Mtn., 7-mi. S of Phoenix.

News Service: AP, UPI.

Satellite Earth Stations: Common Carrier; Scientific-Atlanta, 4.6-meter; Scientific-Atlanta receivers.

Ownership: Delbert R. Lewis, conservator, 49.98%; Delbert R. Lewis, pres.-treas., 28.66%; others.

Began Operation: Feb. 28, 1955.

Represented (sales): TeleRep.

Represented (legal): Dempsey & Koplovitz.

Represented (engineering): Lohnes & Culver.

Personnel:

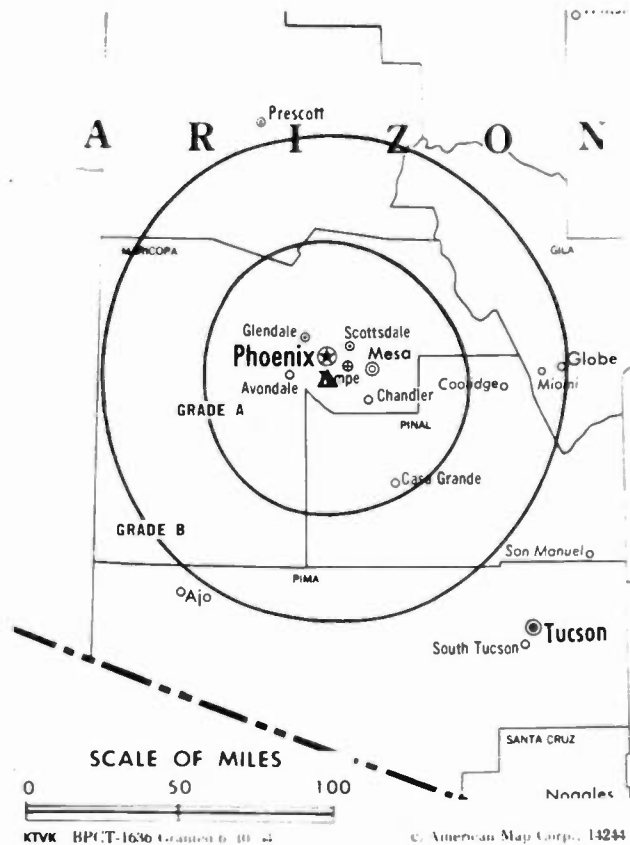
DELBERT R. LEWIS, president & general manager.
MIKE CEFARATTI, general sales manager.
KIRK WINKLER, news director.
BILL LAWRENCE, chief engineer.

Highest 30 Sec. Rate (Jan. 20, 1985): \$6000.

NETWORK BASE HOURLY RATE: \$925.

Total Households: © MSI Consumer Market Data as of 1/1/85. TV Homes, TV% and Circulation © 1985 Arbitron. County coverage based on Arbitron study.

Net Weekly Circulation	State County	Total Households	TV Households	%
50% & Over	ARIZONA			
	Apache South	3,200	2,800	88
	Coconino	26,600	24,700	93
	Gila	14,300	13,700	96
	Graham	7,300	6,900	95
	Greenlee	3,800	3,700	97
	La Paz	5,400	5,200	96



Net Weekly Circulation	State County	Total Households	TV Households	%
50% & Over	Maricopa	650,600	637,600	98
	Mohave	27,200	25,900	95
	Navajo	21,300	19,400	91
	Pinal	32,100	31,000	97
	Yavapai	33,300	31,600	95
	Yuma	29,900	28,300	94
	CALIFORNIA			
	Riverside East	6,900	6,700	96
	CALIFORNIA			
Between 5-24%	Riverside Central	54,000	52,000	96
Station Totals		915,900	889,500	97
Net Weekly Circulation (1985)			716,500	
Average Daily Circulation (1985)			391,300	

Arizona—Phoenix

KTVW-TV

Ch. 33

Network Service: Spanish International Network.

Licensee: Seven Hills Television Co., 3019 E. Southern Ave., Phoenix, AZ 85040.

Telephone: 602-243-3333.

Technical Facilities: Channel No. 33 (584-590 MHz). Authorized power: 2290-kw max. visual, 229-kw max. aural. Antenna: 1710-ft. above av. terrain, 282-ft. above ground, 2912-ft. above sea level.

Latitude 33° 20' 00"
Longitude 112° 03' 46"

Transmitter: South Mtn., 8-mi. S of Phoenix City Hall.

News Service: UPI.

Satellite Earth Station: Transmit/receive; Scientific-Atlanta, 10-meter; Scientific-Atlanta receivers.

Ownership: Reynold V. Anselmo, pres.-treas., 55%; Emilio Nicolas, v.p., 15%; Daniel D. Villanueva, v.p., 15%; William Stiles, 5%; Joaquin Blaya & Robert Munoz, 2.5% each. Stockholders have interest in Spanish International Communications Corp. (see Group Ownership of TV Stations). Anselmo, Nicolas & Villanueva have interest in KDTV, San Francisco, CA.

Began Operation: Sept. 2, 1979.

Represented (sales): SIN Television Network.

Represented (legal): Leventhal & Senter.

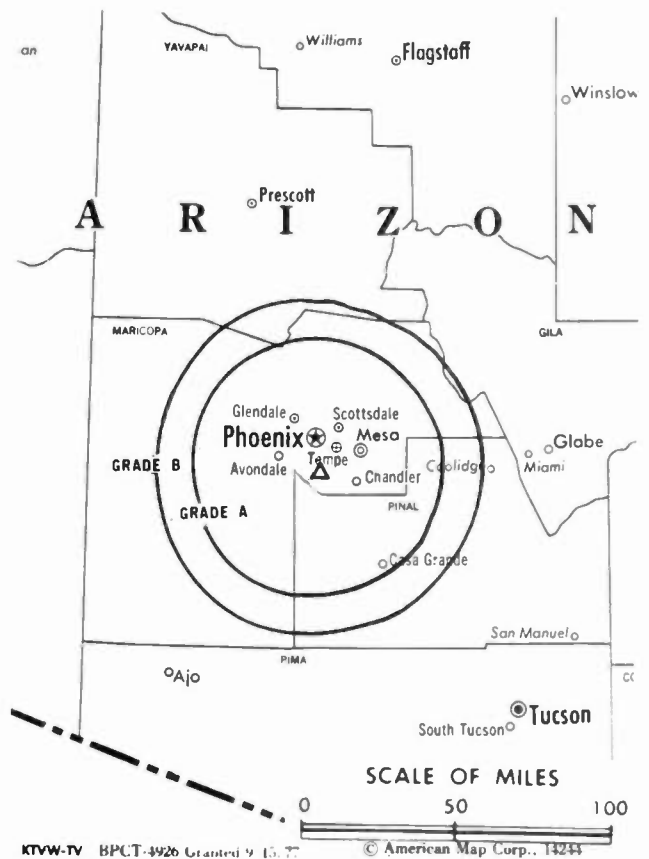
Represented (engineering): Jules Cohen & Associates.

Personnel:

JOSE C. CANCELA, general manager.
MICHAEL FLYNN, general sales manager.
BARRY LEVISOHN, operations manager.
LAWRENCE BECKMAN, chief engineer.

Highest 30 Sec. Rate (July 1, 1984): \$350.

Arbitron Data: Not available.



COMMUNICATIONS DAILY

If it deals with electronic communications, we've got it covered!

Call 202-872-9200 for more information

Arizona—Phoenix

KUTP

Ch. 45

Network Service: None, independent.

Grantee: United Television Inc., 8501 Wilshire Blvd., No. 340, Beverly Hills, CA 90211.

Studio: 4631 South 32nd St., Phoenix, AZ 85040.

Technical Facilities: Channel No. 45 (656-662 MHz). Authorized power: 3020-kw max. visual, 302-kw aural. max. Antenna: 1792-ft. above av. terrain, 348-ft. above ground, 2966-ft. above sea level.

Latitude 33° 20' 01"
Longitude 112° 03' 32"

Transmitter: 8.3-mi. S of Phoenix in South Mountain Park.

Satellite Earth Station: Scientific-Atlanta, 7-meter; Scientific-Atlanta receivers.

Ownership: See Group Ownership of Television Stations.

Due to Begin Operation: Dec. 23, 1985.

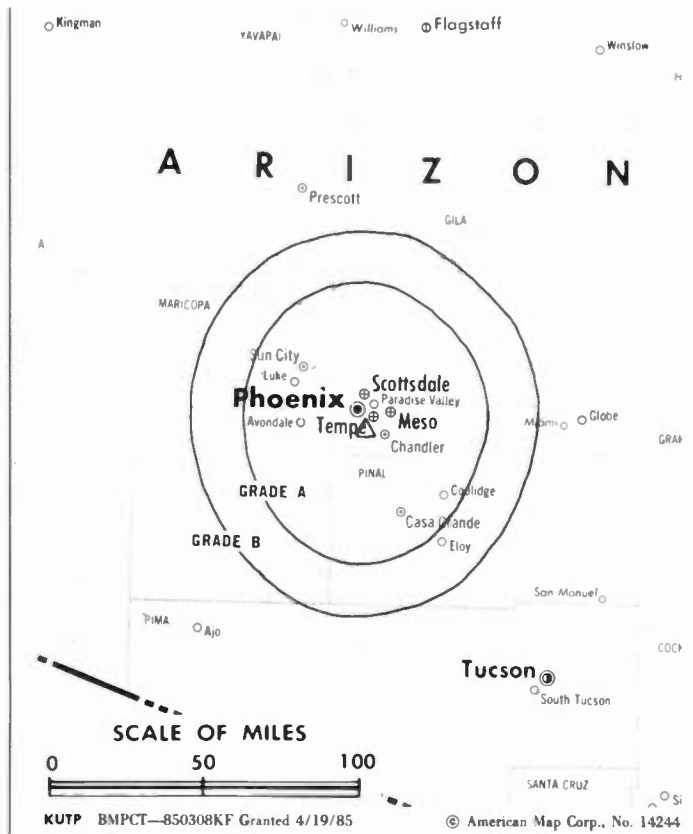
Represented (legal): Hogan & Hartson.

Represented (engineering): Cohen & Dippell, P.C.

Personnel:

JERRY BRAET, vice president & general manager.

Rates: Not available.



**HOW TO MAKE
OUR NUMBERS
ADD UP TO**

*Better
Programming
Decisions*

Numbers are just numbers unless you can use them to your advantage. That's why more and more stations are using Television AID. With the AID Audience Flow

Report you can track how audiences change from one quarter-hour to the next. It lets you find out if your news lead-in is getting you the viewers you want.

TELEVISION AID

Our ratings add up to more than just numbers.



ARBITRON RATINGS

ARBITRON RATINGS COMPANY
A Control Data Company

Arizona—Prescott

KUSK

Ch. 7

Network Service: None, Independent.

Grantee: KUSK Inc., 741 E. McDowell, Phoenix, AZ 85001.

Studio: 3211 Tower Dr., Prescott, AZ 86301.

Telephone: 602-778-6770.

Technical Facilities: Channel No. 7 (174-180 MHz). Authorized power: 8.71-kw visual, 1.74-kw aural. Antenna: 2814-ft. above av. terrain, 110-ft. above ground, 7930-ft. above sea level.

Latitude 34° 42' 17"
Longitude 112° 06' 55"

Transmitter: S peak of Mingus Mtn., 22-mi. ENE of Prescott.

Satellite Earth Stations: Harris & Excalibur, 6.2 & 3.5-meters; Harris & Excalibur receivers.

News Service: CNN Headline News.

Ownership: William H. Sauro, pres., 55.7%; Ronna Sauro, secy.; Neighborhood TV Co., 30%; Allstate Insurance, 14.3%. NTC ownership: Marshall M. Carpenter Jr., pres., 18.7%; William H. Sauro, v.p., 18.7%; Lyle Mettler, treas., 18.6%; Aista & Co., 44%. NTC is an applicant for translators to rebroadcast KUSK.

Began Operation: Sept. 5, 1982.

Represented (sales): Unirep Bcstg. Co.

Represented (legal): Cohn & Marks.

Represented (engineering): Hammett & Edison Inc.

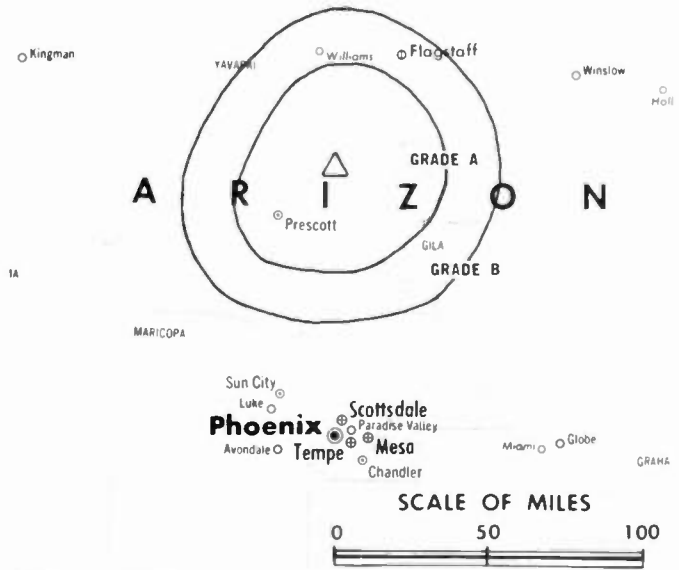
Personnel:

WILLIAM H. SAURO, president.
RICHARD HOWE, vice president & sales manager.
PAT GRAY, vice president & program operations manager.
THAYNE HIGGINS, chief engineer.

Highest One Hour Rate (July 15, 1985): \$750.

Highest 30 Sec. Rate (July 15, 1985): \$120.

Total Households: © MSI Consumer Market Data as of 1/1/85. TV Homes, TV% and Circulation © 1985 Arbitron. County coverage based on Arbitron study.



KUSK BPCT-790618KG Granted 1/7/80 © American Map Corp., 14244

Net Weekly Circulation	State County	Total Households	TV Households	%
Between 25-49%	ARIZONA Yavapai	33,300	31,600	95
Between 5-24%	ARIZONA Coconino	26,600	24,700	93
Station Totals		59,900	56,300	93
Net Weekly Circulation (1985)				20,700
Average Daily Circulation (1985)				6,300

Arizona—Tucson

KDTU-TV

Ch. 18

Network Service: None, independent.

Licensee: Roman Catholic Church of the Diocese of Tucson, 192 S. Stone Ave., Tucson, AZ 85701.

Studio: 1855 N. 6th Ave., Tucson, AZ 85705.

Telephone: 602-624-0180.

Technical Facilities: Channel No. 18 (494-500 MHz). Authorized power: 2490-kw max. visual, 249-kw max. aural. Antenna: 1966-ft. above av. terrain, 130-ft. above ground, 4489-ft. above sea level.

Latitude 32° 14' 56"
Longitude 110° 06' 58"

Transmitter: Tucson Mtns.

News Services: AP, NCWS.

Satellite Earth Station: BMS, 5-meter.

Ownership: Non-profit, non-stock corp.

Began Operation: Dec. 31, 1984.

Represented (sales): Independent TV Sales.

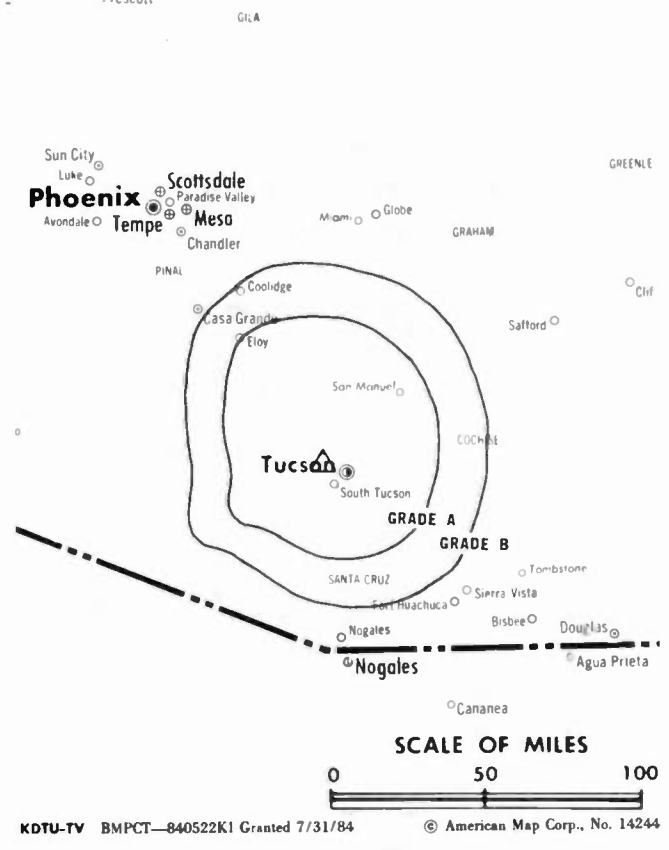
Represented (legal): Hogan & Hartson.

Represented (engineering): Andrus & Associates.

Personnel:

ROBERT NORDMEYER, general manager.
MARCIA AYLESWORTH, program director.
MAURICIO MENDEZ, general sales manager.
MICHALE BUCCIARELLI, chief engineer.
FRED ALLISON, director of special programming.

Total Households: © MSI Consumer Market Data as of 1/1/85. TV Homes, TV% and Circulation © 1985 Arbitron. County coverage based on Arbitron study.



Net Weekly Circulation	State County	Total Households	TV Households Households	%
Between 5-24%	ARIZONA Pima	231,800	227,100	98
Station Totals		231,800	227,100	97
Net Weekly Circulation (1985)				20,300
Average Daily Circulation (1985)				7,200

Arizona-Tucson

KGUN-TV

Ch. 9

Network Service: ABC.

Licensee: May Broadcasting Co., 10714 Mockingbird Dr., Omaha, NE 68129.

Studio: 2175 N. Sixth Ave., Tucson 85705.

Mailing Address: Box 5707, Tucson, AZ 85703.

Telephone: 602-792-9933.

Technical Facilities: Channel No. 9 (186-192 MHz). Authorized power: 110-kw visual, 21.9-kw aural. Antenna: 3720-ft. above av. terrain, 240-ft. above ground, 8781-ft. above sea level.

Latitude 32° 24' 54"
Longitude 110° 42' 59"

Transmitter: Mt. Bigelow.

Satellite Earth Station: Prodelin, 3.6-meter; Uniden receivers.

News Services: AP, UPI.

Ownership: See KMTV, Omaha, NE.

Began Operation: June 3, 1956. Sale to present owner by Gilmore Bcstg. Corp. of Arizona approved by FCC July 31, 1968 (*Television Digest*, Vol. 8:15, 34). Previous sale to Gilmore by Henry S. Hilberg & associates, along with WEHT(TV), Evansville, IN was approved July 15, 1964 (Vol. 4:26, 29). Sale to Hilberg group by H. U. Garrett and associates approved by FCC Dec. 14, 1960 (Vol. 16:45, 51). H. U. Garrett group's purchase of station from D. W. Ingram approved Dec. 19, 1956 (Vol. 12:51).

Represented (sales): Katz Television.

Represented (legal): McKenna, Wilkinson & Kittner.

Represented (engineering): Moffet, Larson & Johnson, P.C.

Personnel:

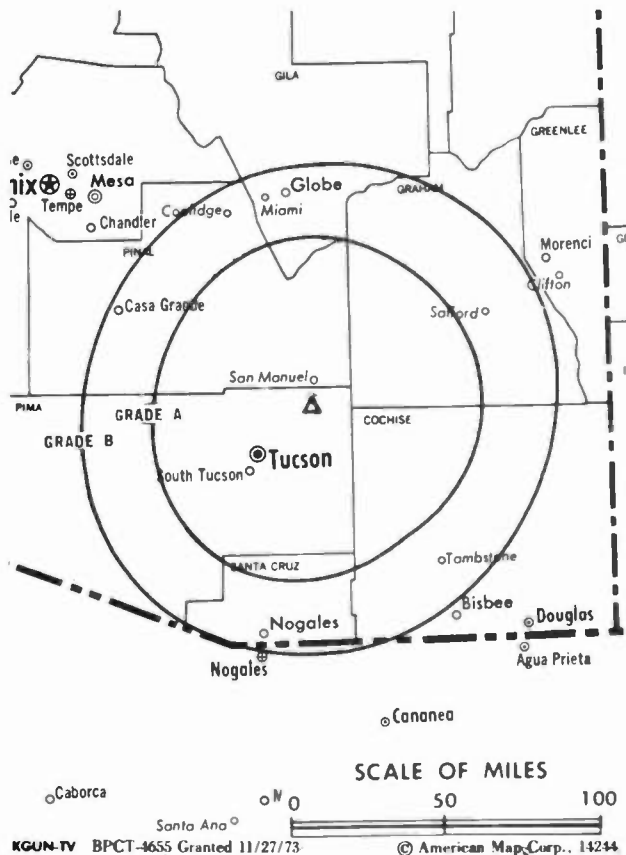
EDWARD W. MAY, president.
NORMAN W. WILLIAMS, executive vice president.
JACK PARRIS, vice president & general manager.
STEPHEN OCHOA, general sales manager.
LARRY SCHNEBLY, regional sales manager.
BRUCE FRANZEN, program manager.
JOHN R. SAWYER, chief accountant.
PHIL AALAND, chief engineer.
DEBRA HASTINGS, production manager.
JEFF BARTLETT, news director.

Highest One Hour Rate: \$3750.

Highest 30 Sec. Rate: \$2000.

NETWORK BASE HOURLY RATE: \$550.

Total Households: © MSI Consumer Market Data as of 1/1/85. TV Homes, TV% and Circulation © 1985 Arbitron. County coverage based on Arbitron study.



Net Weekly Circulation	State County	Total Households	TV Households	%
50% & Over	ARIZONA			
	Cochise	32,500	31,300	96
	Graham	7,300	6,900	95
	Pima	231,800	227,100	98
	Santa Cruz	7,200	7,000	97
Between 25-49%	NEW MEXICO			
	Hidalgo	2,100	2,000	95
	ARIZONA			
Between 5-24%	Apache South	3,200	2,800	88
	Greenlee	3,800	3,700	97
	Pinal	32,100	31,000	97
	NEW MEXICO			
	Catron	1,000	900	90
Station Totals	ARIZONA			
	Gila	14,300	13,700	96
Net Weekly Circulation (1985)	Navajo	21,300	19,400	91
Average Daily Circulation (1985)		356,600	345,800	96
				268,300
				161,300

Arizona—Tucson

KOLD-TV

Ch. 13

Network Service: CBS.

Licensee: Universal Communications Corp., 115 W. Drachman St., Tucson, AZ 85705.

Studio: 115 W. Drachman.

Telephone: 602-624-2511. TWX: 910-952-1122.

Technical Facilities: Channel No. 13 (210-216 MHz). Authorized power: 110-kw visual, 15.6-kw aural. Antenna: 3610-ft. above av. terrain, 202-ft. above ground, 8752-ft. above sea level.

Latitude 32° 24' 56.5"
Longitude 110° 42' 48.5"

Transmitter: Mt. Bigelow, 18-mi. NE of Tucson.

Satellite Earth Station: In operation; Scientific-Atlanta receivers.

News Services: AP, UPI.

Ownership: Evening News Assn. For other interests, see Group Ownership of TV Stations.

Began Operation: Jan. 13, 1953. Sale to present owner by Gene Autry & assoc. approved by FCC May 21, 1969 (Television Digest, Vol. 9:15, 20).

Represented (sales): MMT Sales.

Represented (legal): Pierson, Ball & Dowd.

Personnel:

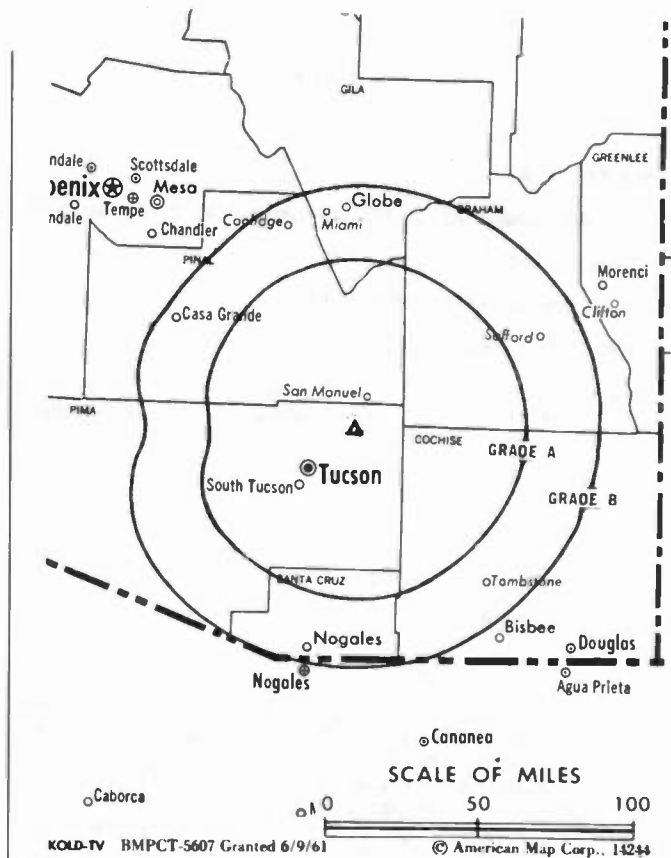
JAY WATSON, vice president & general manager.
PAUL CASSIDY, station manager.
WANDA KAFFENBERGER, local sales manager.
TOM FOOS, program manager.
GERALD JENSEN, news manager.
NEIL O'CONNOR, business manager.
PHIL DUNTON, chief engineer.
JAMES RODDY, promotion manager.

Highest 30 Sec. Rate (June 1, 1983): \$2500

NETWORK BASE HOURLY RATE: \$475.

Total Households: © MSI Consumer Market Data as of 1/1/85. TV Homes, TV% and Circulation © 1985 Arbitron. County coverage based on Arbitron study.

Net Weekly Circulation	State County	Total Households	TV Households	%
50% & Over	ARIZONA			
	Cochise	32,500	31,300	96
	Graham	7,300	6,900	95
	Pima	231,800	227,100	98
	Santa Cruz	7,200	7,000	97



Net Weekly Circulation	State County	Total Households	TV Households	%
50% & Over	NEW MEXICO			
	Catron	1,000	900	90
Between 25-49%	ARIZONA			
	Apache South	3,200	2,800	88
	Gila	14,300	13,700	96
	Greenlee	3,800	3,700	97
	Pinal	32,100	31,000	97
Between 5-24%	NEW MEXICO			
	Hidalgo	2,100	2,000	95
Station Totals	ARIZONA			
	Navajo	21,300	19,400	91
	NEW MEXICO			
	Grant	9,500	9,000	95
Station Totals		366,100	354,800	96
Net Weekly Circulation (1985)			266,000	
Average Daily Circulation (1985)			166,500	

Arizona—Tucson

KPOL

Ch. 40

Network Service: None, Independent.

Licensee: J. P. Communications, 2475 N. Jack Rabbit Ave., Tucson, AZ 85745.

Studio: 2475 N. Jack Rabbit Ave., Tucson, AZ 85745.

Telephone: 602-884-9001.

Technical Facilities: Channel No. 40 (626-632 MHz). Authorized power: 1534-kw max. visual, 153.4-kw max. aural. Antenna: 2029-ft. above av. terrain, 180-ft. above ground, 4539-ft. above sea level.

Latitude 32° 14' 55.25"
Longitude 111° 06' 57.18"

Transmitter: Tucson Mtns., near Tucson.

Satellite Earth Station: Sat-tek, 5-meter.

Ownership: Julius Polan, 100%.

Began operation: Jan. 1, 1985.

Represented (sales): Adam Young Inc.

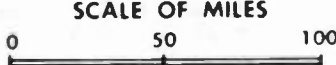
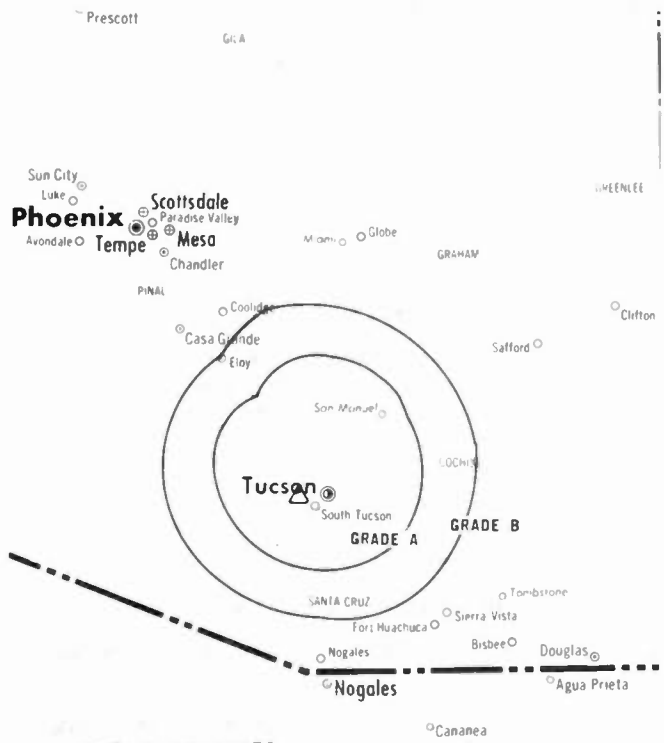
Represented (legal): Gardner, Carton & Douglas.

Represented (engineering): Peter V. Gureckis & Associates.

Personnel:

- JULIUS POLAN, president.
- DAVID M. REABAN, vice president & general manager.
- FRANK C. IDASPE, general sales manager.
- DAVID J. POLAN, station manager.
- WANDA L. LANGEJANS, business manager.

Total Households: © MSI Consumer Market Data as of 1/1/85. TV Homes, TV% and Circulation © 1985 Arbitron. County coverage based on Arbitron study.



KPOL BMPCT-840523KJ Granted 9/21/84 © American Map Corp., No. 14244

Net Weekly Circulation	State County	Total Households	TV Households	Households %
Between 5-24%	ARIZONA Pima	231,800	227,100	97
Station Totals		231,800	227,100	97
Net Weekly Circulation (1985)				17,200
Average Daily Circulation (1985)				7,400

Arizona—Tucson

KVOA-TV

Ch. 4

Network Service: NBC.

Licensee: Channel Four Television Co., Box 5188, Tucson, AZ 85703.

Studio: 10th & Elm St., Tucson, AZ 85705.

Telephone: 602-792-2270. TWX: 910-952-1100.

Technical Facilities: Channel No. 4 (66-72 MHz). Authorized power: 35-kw visual (maximum power allowed), 6.92-kw aural. Antenna: 3680-ft. above av. terrain, 374-ft. above ground, 8897-ft. above sea level.

Latitude 32° 24' 56.0"
Longitude 110° 42' 48.5"

Transmitter: Mt. Bigelow, 18-mi. NE of Tucson.

News Services: AP, UPI, NBC.

Satellite Earth Station: SatCom, 7-meter; Harris & Satcom receivers.

Ownership: H & C Communications Inc., 100%. For other interests, see Group Ownership of TV Stations.

Began Operation: Sept. 27, 1953. Sale to present owners by Donald R. Diamond, Richard L. Bloch, et al., approved by FCC June 28, 1982. Previous sale by Pulitzer Publishing approved by FCC Nov. 24, 1972. Sale to Pulitzer Publishing by WGAL TV (Steinman) approved by FCC July 31, 1968 (Television Digest, Vol. 8:34). Previous sale by Alvarado Television Co. Inc. approved Jan. 23, 1963. Merger with KOAT-TV, Albuquerque, approved Sept. 30, 1959 (Vol. 15:34, 40). Sale to Clinton McKinnon by A. M. Caldwell, Walter Stiles & associates approved Feb. 6, 1957 (Vol. 12:51; 13:6).

Represented (sales): Petry Television Inc.

Represented (legal): Dow, Lohnes & Albertson.

Represented (engineering) by Jules Cohen & Associates, P.C.

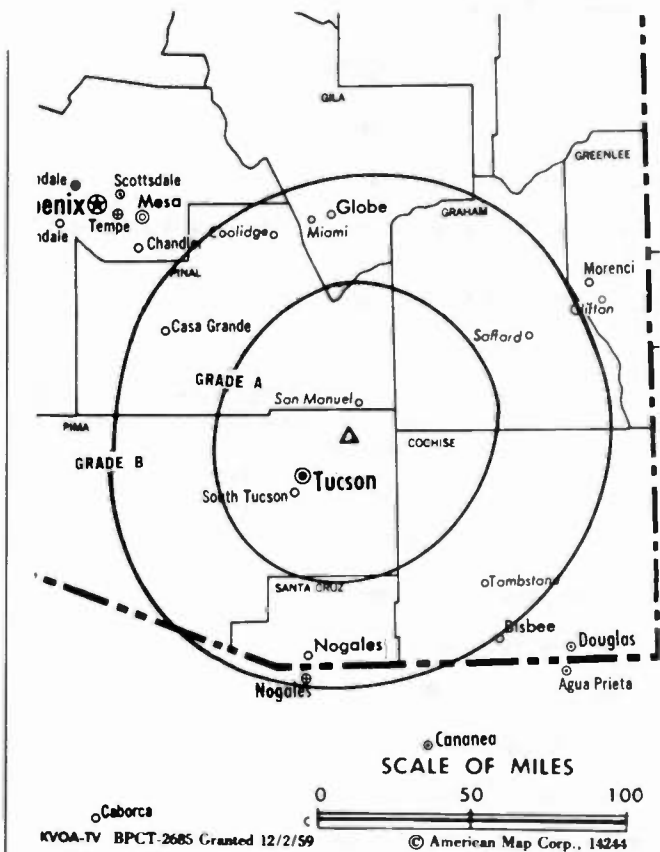
Personnel:

JON F. RUBY, executive vice president & general manager.
JAMES JOSLYN, station manager.
STEVE COPPOCK, local sales manager.
DAVID HATFIELD, program director.
STEPHEN RUPPE, news director.
RALPH TURK, chief engineer.
RENEE BEAR, business manager.
DAVID KERRIGAN, production manager.

Rates: On request.

NETWORK BASE HOURLY RATE: \$825.

Total Households: © MSI Consumer Market Data as of 1/1/85. TV Homes, TV% and Circulation © 1985 Arbitron. County coverage based on Arbitron study.



Net Weekly Circulation	State County	Total Households	TV Households	%
50% & Over	ARIZONA			
	Cochise	32,500	31,300	96
	Graham	7,300	6,900	95
	Pima	231,800	227,100	98
	Santa Cruz	7,200	7,000	97
Between 25-49%	ARIZONA			
	Apache South	3,200	2,800	88
	Greenlee	3,800	3,700	97
	Pinal	32,100	31,000	97
	NEW MEXICO			
	Catron	1,000	900	90
	Hidalgo	2,100	2,000	95
Between 5-24%	ARIZONA			
	Gila	14,300	13,700	96
	Navajo	21,300	19,400	91
Station Totals		356,600	345,800	96
Net Weekly Circulation (1985)				266,000
Average Daily Circulation (1985)				167,900

Arizona—Tucson-Nogales

KMSB-TV

(formerly KZAZ)

Ch. 11

Network Service: None, independent.

Licensee: Mountain States Bcstg., Box 42048, Tucson, AZ 85733.

Studio: 2445 N. Tucson Blvd., Tucson 85716.

Telephone: 602-795-0311 (Tucson).

Technical Facilities: Channel No. 11 (198-204 MHz). Authorized power: 150-kw visual, 15-kw aural. Antenna: 1570-ft. above av. terrain, 110-ft. above ground, 5980-ft. above sea level.

Latitude 31° 42' 18"
Longitude 110° 55' 26"

Transmitter: Mt. Hopkins, 25.8-mi. NE of Nogales Post Office.

Satellite Earth Station: Scientific-Atlanta, 5-meter; Scientific-Atlanta receivers.

News Service: UPI.

Ownership: MSB Inc. & Manasett Partners, gen. partners, 50% each. MSB ownership: Providence Journal Bcstg. Corp. MP ownership: Southland Communications Inc., gen. partner, 80%; CNW Corp., gen. partner, 20%. For other interests, see Group Ownership of TV Stations.

Began Operation: Feb. 1, 1967. Sale to present owners by Roadrunner TV Ltd. Partnership approved by FCC Nov. 19, 1984. Previous sale by I.B.C. (Danny Thomas, et al.) approved by FCC Nov. 16, 1976. (*Television Digest*, Vol. 24:12, 40).

Represented (sales): Seltel Inc.

Represented (legal): Covington & Burling.

Personnel:

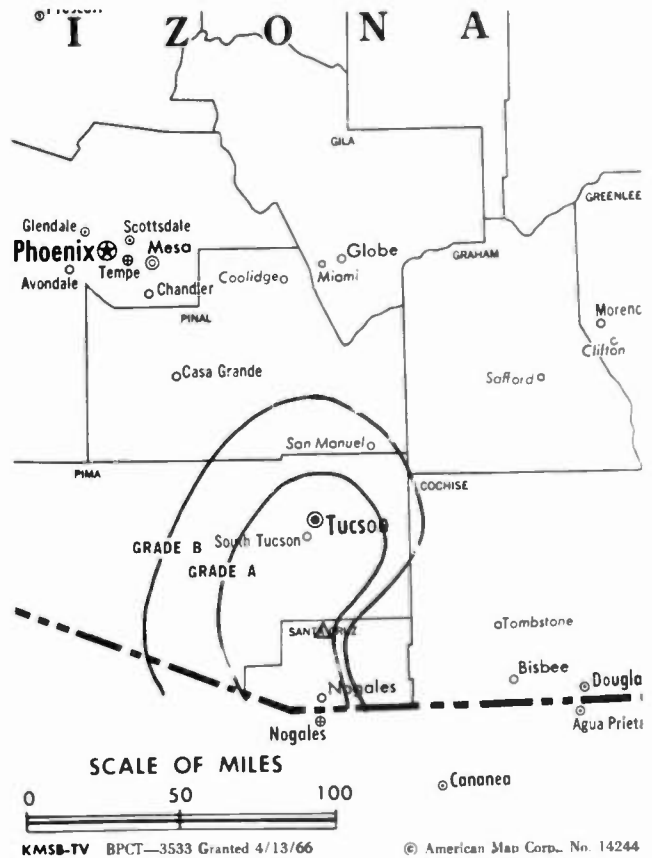
RANDALL CANTRELL, vice president & general manager.
BARRY GOPPMAN, national sales manager.
RICHARD A. HEATLEY, chief engineer.
ALLEN CANFIELD, business manager.

Highest One Hour Rate (July 1984): \$3500.


Highest 30 Sec. Rate (Sept. 19, 1983): \$175.

Total Households: © MSI Consumer Market Data as of 1/1/85. TV Homes, TV% and Circulation © 1985 Arbitron. County coverage based on Arbitron study.

Net Weekly Circulation	State County	Total Households	TV Households	%
50% & Over	ARIZONA			
	Pima	231,800	227,100	98
	Santa Cruz	7,200	7,000	97
Between 25-49%	ARIZONA			
	Cochise	32,500	31,300	96
Station Totals		271,500	265,400	97
Net Weekly Circulation (1985)			142,100	
Average Daily Circulation (1985)			59,600	



BLACKBURN & COMPANY, INC.



**RADIO • TV • CATV • NEWSPAPER BROKERS
NEGOTIATIONS • FINANCING • APPRAISALS**

CHICAGO	333 N. Michigan Ave., 60601	(312) 346-6460
WASHINGTON, D.C.	1111 19th St., N.W., 20036	(202) 331-9270
ATLANTA	400 Colony Sq., #1004, 30361	(404) 892-4655
BEVERLY HILLS	9465 Wilshire Blvd., 90212	(213) 274-8151

Arizona—Yuma

KYEL-TV

Ch. 13

Network Service: NBC.

Licensee: Beam Broadcasters Ltd., Box 592, Yuma, AZ 85364.

Studio: 3rd Ave. & 13th St.

Telephone: 602-782-5113.

Technical Facilities: Channel No. 13 (210-216 MHz). Authorized power: 316-kw visual, 31.6-kw aural. Antenna: 1560-ft. above av. terrain, 403-ft. above ground, 2528-ft. above sea level.

Latitude 33° 03' 17.4"
Longitude 114° 49' 34.2"

Transmitter: Black Mtn., 17.5-mi. N of Oglby, CA.

Satellite Earth Station: In operation; Drake receivers.

News Service: AP, NBC.

Ownership: See Group Ownership of TV Stations.

Began Operation: Dec. 3, 1963. Sale to present owners by Service Bcstrs. approved by FCC July 27, 1983. Sale to Service by Robert W. Crites, et al., approved by FCC Oct. 19, 1977. Previous sale by Combined Communications approved Aug. 2, 1973 (*Television Digest*, Vol. 12:41; 13:33). Merger with KTAR Bcstg. to form Combined Communications Corp. approved Oct. 22, 1969. Previous sale by Robert W. Crites and John & Helen Noga approved Jan. 19, 1967.

Represented (sales): Katz Television.

Represented (legal): Hogan & Hartson.

Personnel:

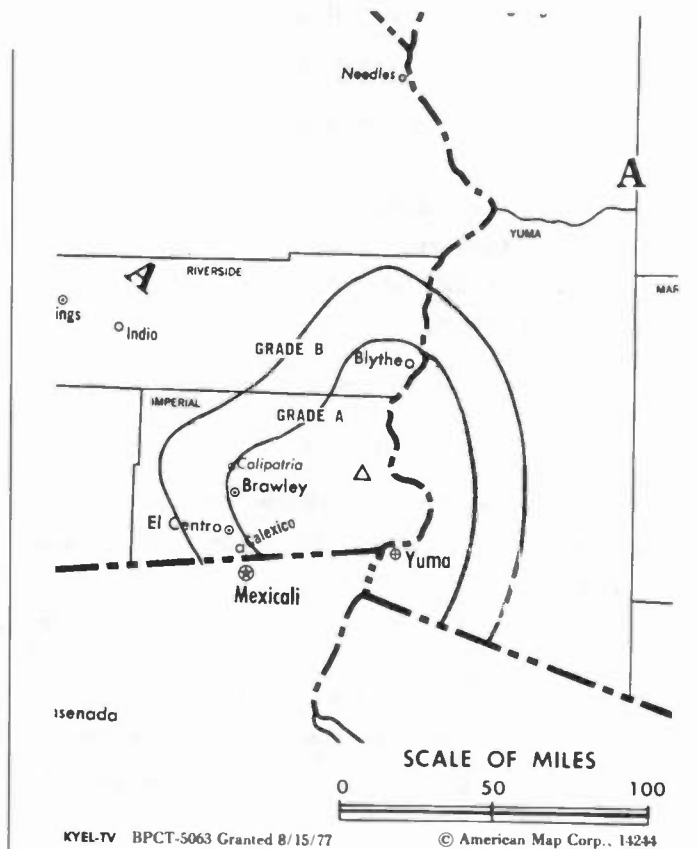
JOE PROVENZANO, vice president & general manager.
FRANK JACOBS, general sales manager.
ED CORN, chief engineer.

Highest One Hour Rate: \$1000.

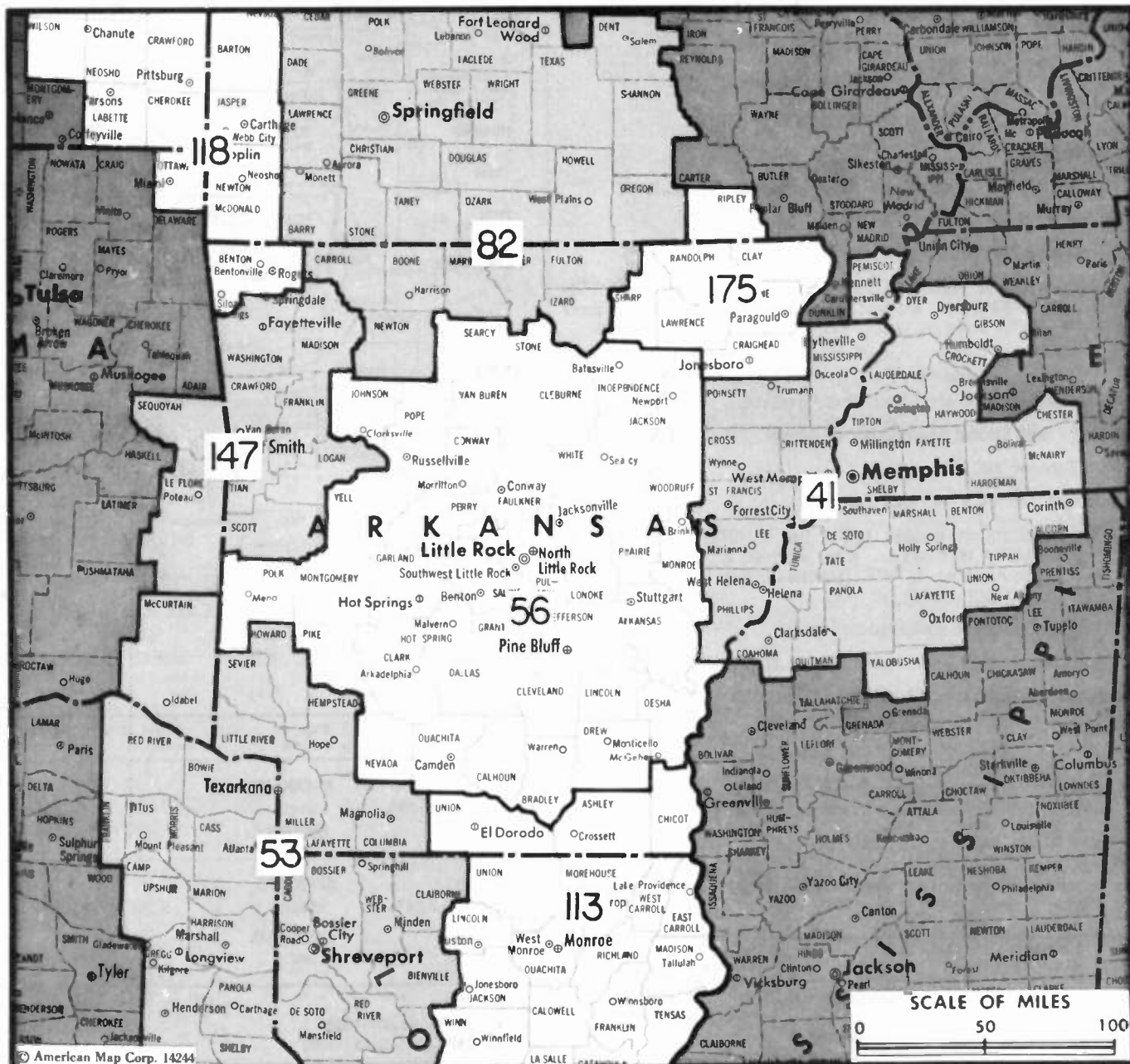
Highest 30 Sec. Rate (Nov. 1, 1984): \$230.

NETWORK BASE HOURLY RATE: \$500.

Total Households: © MSI Consumer Market Data as of 1/1/85. TV Homes, TV% and Circulation © 1985 Arbitron. County coverage based on Arbitron study.



Net Weekly Circulation	State County	Total Households	TV Households	%
50% & Over	ARIZONA Yuma	29,900	28,300	94
	CALIFORNIA Imperial	31,700	29,500	93
Between 25-49%	CALIFORNIA Riverside East	6,900	6,700	96
Station Totals		68,500	64,500	94
Net Weekly Circulation (1985)				51,000
Average Daily Circulation (1985)				29,500



State Cross Reference List

Communities That Receive Programs of Stations That are Located Elsewhere

- KTVE, El Dorado —See Monroe, LA
- KPDM-TV, Fayetteville —See Fort Smith, AR
- KTVP, Springdale —See Fayetteville, AR

Arkansas Station Status as of August 15, 1985

	VHF	UHF	TOTAL
Commercial Television Stations	5	4	9
Educational Television Stations	4	2	6
			15

Market	Arbitron ADI TV Households	Rank
Memphis, TN	554,400	41
Shreveport, LA-Texarkana, TX	461,600	53
Little Rock, AR	432,200	56
Springfield, MO	278,800	82
Monroe, LA-El Dorado, AR	186,600	113
Joplin, MO-Pittsburg, KS	174,100	118
Fort Smith, AR	137,300	147
Jonesboro, AR	66,100	175

Market Area Commercial TV Stations

WHBQ-TV (13), WMC-TV (5), WMKW-TV (30), WPTY-TV (24), WREG-TV (3)
KLMG-TV (51), KSLA-TV (12), KTAL-TV (6), KTBS-TV (3)
KARK-TV (4), KATV (7), KLRT (16), KTHV (11)
KDEB-TV (27), KOLR-TV (10), KSPR (33), KYTV (3)
KARD (14), KNOE-TV (8), KTVE (10)
KOAM-TV (7), KODE-TV (12), KSNF (16)
KFSM-TV (5), KHBS (40), KPOM-TV (24), KTVP (29)
KAIT-TV (8)

Arkansas—Fayetteville-Springdale

KTVP

Ch. 29

(Satellite of KHBS, Fort Smith, AR)

Network Service: ABC.

Licensee: Sigma Broadcasting, Box 4150, Fort Smith, AR 72901.

Studio: See KHBS, Fort Smith, AR.

Telephone: 501-521-1010.

Technical Facilities: Channel No. 29 (560-566 MHz). Authorized power: 700-kw visual, 140-kw aural. Antenna: 890-ft. above av. terrain, 556-ft. above ground, 2349-ft. above sea level.

Latitude 36° 00' 57"
Longitude 94° 04' 59"

Transmitter: Robinson Mtn., 5-mi. SE of Fayetteville.

Satellite Earth Station: Scientific-Atlanta, 4-meter.

News Services: ABC, AP.

Ownership: See KHBS, Fort Smith, AR.

Began Operation: Feb. 8, 1969. Left air Dec. 7, 1973. Sale to George T. Hernreich by Paul W. Milam Sr., et al., approved by FCC April 30, 1975. Resumed operation Dec. 8, 1977 (*Television Digest*, Vol. 17:50). Sale to present owners approved Feb. 19, 1985.

Represented (sales): Avery-Knodel Inc.

Represented (legal): Farrow, Schildhause, Wilson & Rains.

Represented (engineering): Jules Cohen & Associates.

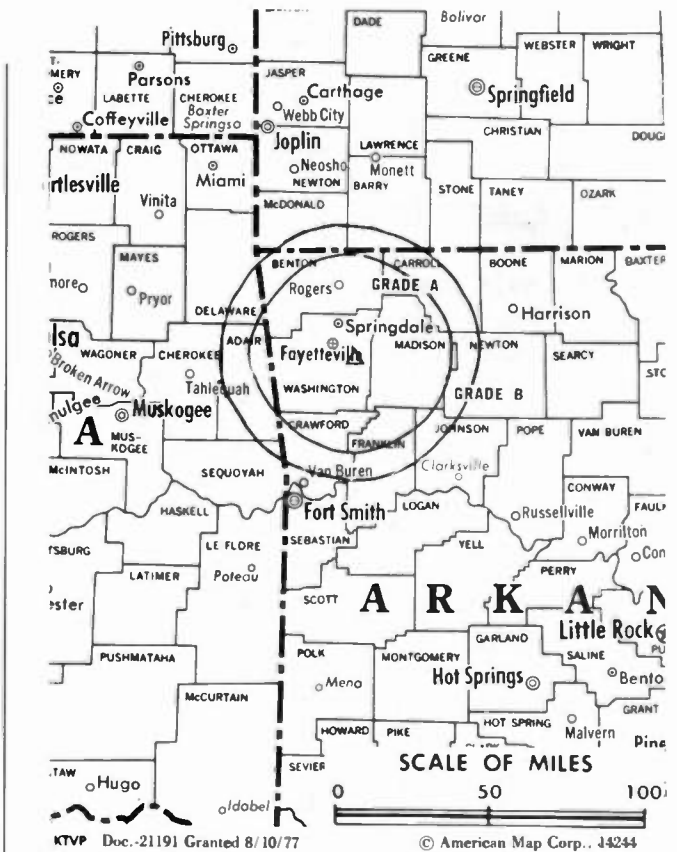
Personnel:

DARREL E. CUNNINGHAM, general manager.
CLIFF WALKER, station manager.
JARRELL WYATT, general sales manager.
GRAYSON TOBLER, local sales manager.

Highest 30 Sec. Rate (Feb. 19, 1985): \$700.

Total Households: © MSI Consumer Market Data as of 1/1/85. TV Homes, TV% and Circulation © 1985 Arbitron. County coverage based on Arbitron study.

Net Weekly Circulation	State County	Total Households	TV Households	%
50% & Over	ARKANSAS			
	Benton	32,900	32,200	98
	Washington	39,000	38,100	98



Net Weekly Circulation	State County	Total Households	TV Households	%
Between 25-49%	ARKANSAS			
	Carroll	7,100	6,900	98
	Madison	4,400	4,200	95
Between 5-24%	ARKANSAS			
	Newton	2,900	2,800	97
	OKLAHOMA			
	Adair	6,600	6,400	97
Station Totals		92,900	90,600	97
Net Weekly Circulation (1985)			50,000	
Average Daily Circulation (1985)			30,400	

Arkansas—Fort Smith

KHBS

Ch. 40

(Operates satellite KTVP, Fayetteville-Springdale, AR)

Network Service: ABC.

Licensee: Sigma Broadcasting, 2415 N. Albert Pike, Fort Smith, AR 72901.

Studio: 2415 N. Albert Pike.

Telephone: 501-783-4105.

Technical Facilities: Channel No. 40 (626-632 MHz). Authorized power: 3160-kw max. visual, 316-kw max. aural. Antenna: 2000-ft. above av. terrain, 299-ft. above ground, 2577-ft. above sea level.

Latitude 35° 04' 16"
Longitude 94° 40' 46"

Transmitter: Cavanal Mountain.

Satellite Earth Station: Scientific-Atlanta, 4-meter; Scientific-Atlanta receivers.

News Services: ABC, AP.

Ownership: Robert E. Herrnreich, general partner, 70%; Cynthia Herrnreich, general partner, 30%. They also own KTVP(TV), Fayetteville, AR.

Began Operation: July 28, 1971. Sale to present owners by George T. Herrnreich approved by FCC Feb. 19, 1985.

Represented (sales): Avery-Knodel Inc.

Represented (legal): Farrow, Schildhause, Wilson & Rains.

Represented (engineering): Jules Cohen & Associates.

Personnel:

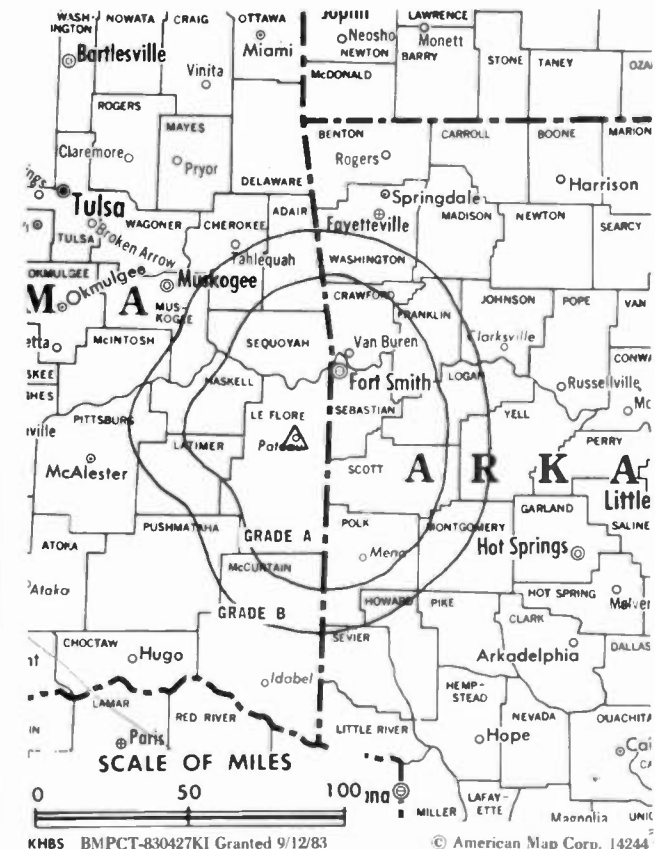
DARREL CUNNINGHAM, general manager.
JARRELL WYATT, general sales manager.
LINDA HOLMES, national sales secretary.
DON VEST, director of engineering.
LARRY FRIDDLE, chief engineer.
CRAIG CANNON, news director.

Highest 30 Sec. Rate (Feb. 19, 1985): \$700.

NETWORK BASE HOURLY RATE: \$350.

Total Households: © MSI Consumer Market Data as of 1/1/85. TV Homes, TV% and Circulation © 1985 Arbitron. County coverage based on Arbitron study.

Net Weekly Circulation	State County	Total Households	TV Households	%
50% & Over	ARKANSAS			
	Crawford	13,900	13,600	98
	Franklin	5,700	5,600	98
	Scott	3,800	3,700	97
	Sebastian	38,100	37,700	99



Net Weekly Circulation	State County	Total Households	TV Households	%
50% & Over	OKLAHOMA			
	Le Flore	16,400	16,000	98
Between 25-49%	ARKANSAS			
	Logan	7,100	6,900	97
Between 5-24%	OKLAHOMA			
	Sequoyah	11,700	11,400	97
Between 5-24%	ARKANSAS			
	Johnson	6,800	6,600	97
Station Totals		103,500	101,500	98
Net Weekly Circulation (1985)				69,600
Average Daily Circulation (1985)				41,700

Anyone can tell you what your station is worth. We can tell you how to make it worth more.

Call Crawford Rice at (303) 321-7550.
2930 East Third Avenue, Denver, CO 80206

TELEVISION BROKERS.
DANIELS & ASSOCIATES

Arkansas—Fort Smith

KFSM-TV

Ch. 5

Network Service: CBS.

Licensee: The Times Southwest Broadcasting Inc., 318 N. 13th St., Fort Smith, AR 72901.

Offices & Studios: Box 369, 318 N. 13th St., Fort Smith 72901.

Telephone: 501-783-3131. TWX: 910-723-7672.

Technical Facilities: Channel No. 5 (76.82 MHz). Authorized power: 100-kw visual, 12.7-kw aural. Antenna: 1260-ft. above av. terrain, 1209-ft. above ground, 1986-ft. above sea level.

Latitude 35° 30' 43"
Longitude 94° 21' 38"

Transmitter: 9.5-mi. NNE of Fort Smith.

Satellite Earth Stations: Scientific-Atlanta, 7-meter; Scientific-Atlanta receivers.

News Service: AP, CBS.

Ownership: The New York Times Co. For other interests, see Group Ownership of TV Stations.

Began Operation: Dec. 3, 1956. Sale to George T. Hernreich and Harry Pollock-Harry Newton Co. by Salome Nakdimen as administrator for husband's estate approved by FCC Feb. 27, 1957 and June 27, 1957 (*Television Digest*, Vol. 13:9, 26). Pollock's purchase of 50% from George T. Hernreich approved by FCC March 5, 1958 (Vol. 14:6, 10). Sale of 51% by Harry Pollock to Donald Reynolds (who earlier had acquired 49%) approved by FCC Jan. 7, 1959 (Vols. 14:36, 52; 15:2). Sale to Buford Television by Donald Reynolds approved by FCC April 4, 1973 (Vol. 12:38; 13:15). Sale to present owner approved July 31, 1979 (Vol. 19:4).

Represented (sales): Katz Television.

Represented (legal): Koteen & Naftalin.

Personnel:

ROBERT BROWNING, exec. vice president & general manager.
GENE GRAHAM, general sales manager.
JAMES ANHALT, chief engineer.
PAT PORTA, program director.

Highest One Hour Rate: \$3000.

Highest 30 Sec. Rate: \$1500.

NETWORK BASE HOURLY RATE: \$425.


Total Households: © MSI Consumer Market Data as of 1/1/85. TV Homes, TV% and Circulation © 1985 Arbitron. County coverage based on Arbitron study.

Net Weekly Circulation	State County	Total Households	TV Households	%
50% & Over	ARKANSAS			
	Crawford	13,900	13,600	98
	Franklin	5,700	5,600	98
	Johnson	6,800	6,600	97
	Logan	7,100	6,900	97
	Polk	6,400	6,200	97
	Scott	3,800	3,700	97
	Sebastian	38,100	37,700	99
	Washington	39,000	38,100	98



Net Weekly Circulation	State County	Total Households	TV Households	%
50% & Over	OKLAHOMA			
	Adair	6,600	6,400	97
	Latimer	3,800	3,700	97
	Le Flore	16,400	16,000	98
Between 25-49%	ARKANSAS			
	Benton	32,900	32,200	98
	Madison	4,400	4,200	95
	Montgomery	3,100	3,000	97
	Pope	15,300	15,000	98
Between 5-24%	OKLAHOMA			
	Haskell	4,700	4,600	98
Between 5-24%	ARKANSAS			
	Carroll	7,100	6,900	98
Between 5-24%	OKLAHOMA			
	Pike	4,000	3,900	97
	Delaware	10,400	10,100	97
	Mc Curtin	13,700	13,300	97
	Muskogee	27,100	26,700	99
Station Totals	Pittsburg	16,400	16,100	98
Station Totals		310,200	303,400	97
Net Weekly Circulation (1985)				168,900
Average Daily Circulation (1985)				105,500

The authoritative weekly information service covering the latest developments in broadcasting, cable, consumer electronics and allied industries...



TELEVISION DIGEST With Consumer Electronics

Television Digest has been keeping leading communications executives informed since 1945 and is aimed at all those decision-makers... like you... who have a big stake in the ever-changing broadcasting and cable industries.

Television Digest goes beyond the scope of any other publication by bringing into sharp focus all the conflicting forces at work—broadcast, cable, MDS, DBS, SMATV and others. It provides experienced coverage of the entire industry.

Each issue furnishes thorough coverage of government activities—the FCC, Capitol Hill, the White House. Each issue gives you the latest news on programming ploys... marketing strategies... personnel shifts... and current standings on the ever-changing revenue and ratings picture.

Television Digest regularly includes a host of industry surveys and statistics that cannot be found anywhere else. And because trade shows, conventions and professional meetings are of such vital importance in the communications industry, Television Digest provides complete pre- and post-meeting coverage of virtually every major trade show and professional meeting in the world.

Television Digest gives you the information you need, delivered in a fast-paced style and clear format that always respects your busy schedule!

For subscription information, call collect: (202) 872-9200.



Television Digest, Inc.
1836 Jefferson Place, N.W.
Washington, D.C. 20036

Arkansas—Fort Smith-Fayetteville

KPOM-TV

Ch. 24

Network Service: NBC.

Grantee: Ozark Television Co., Box 1867, Fort Smith, AR 72902.

Offices & Studios: 4624 Kelley Highway, Box 1867, Fort Smith, AR 72903 and 4040 Frontage Rd., Fayetteville, AR 72703.

Telephone: 501-785-2400. Easylink: 501-782-3210.

Technical Facilities: Channel No. 24 (530-536 MHz). Authorized power: 2510-kw max. & 912-kw horizontal visual, 505-kw max. & 182-kw horizontal aural. Antenna: 1040-ft. above av. terrain, 499-ft. above ground, 2469-ft. above sea level.

Latitude 35° 42' 37.0"
Longitude 94° 08' 14.5"

Transmitter: RR 2, 4.2-mi. NNE of Mountainburg, AR.

Satellite Earth Stations: Automation Technique, 3-meter; Harris 3-meter & 8-meter.

News Service: AP.

Ownership: Raymond G. Schindler, pres., 51%; Paris Schindler, Sherry L. Schindler, Timothy R. Brown, v.p.s, 15% each; Bill Carter, v.p., 2%; Jo Edgell, secy.-treas., 2%. The Schindlers & Brown own KLVG & KMUZ(FM), La Grange, TX. Principals also have interest in KIDY(TV), San Angelo TX; permittees of Ch. 48, Galveston; KABB Ch. 29, San Antonio, TX.

Began Operation: Nov. 12, 1978. Sale to present owners by MCM Bcstg. approved by FCC May 8, 1981.

Represented (sales): Seltel Inc.

Represented (legal): Schnader, Harrison, Segal & Lewis.

Represented (engineering): Fred Zellner.

Personnel:

JO EDGELL, vice president & general manager.
VERLENE TADLOCK, program coordinator.
KEN HAWKINS, sales manager.
JAN PEARCE, chief engineer.

Highest One Hour Rate: \$800.

Highest 30 Sec. Rate (July 7, 1984): \$400.

NETWORK BASE HOURLY RATE: \$225.

Total Households: © MSI Consumer Market Data as of 1/1/85. TV Homes, TV% and Circulation © 1985 Arbitron. County coverage based on Arbitron study.

Net Weekly Circulation	State County	Total Households	TV Households	%
50% & Over	ARKANSAS			
	Crawford	13,900	13,600	98
	Franklin	5,700	5,600	98
	Scott	3,800	3,700	97
	Sebastian	38,100	37,700	99
	Washington	39,000	38,100	98



Net Weekly Circulation	State County	Total Households	TV Households	%
50% & Over	OKLAHOMA			
	Le Flore	16,400	16,000	98
	Sequoyah	11,700	11,400	97
Between 25-49%	ARKANSAS			
	Benton	32,900	32,200	98
	Logan	7,100	6,900	97
Between 5-24%	ARKANSAS			
	Madison	4,400	4,200	95
	OKLAHOMA			
	Adair	6,600	6,400	97
	Haskell	4,700	4,600	98
Pushmataha	5,200	5,000	97	
Station Totals		189,500	185,400	97
Net Weekly Circulation (1985)			107,000	
Average Daily Circulation (1985)			57,700	

Arkansas—Jonesboro

KAIT-TV

Ch. 8

Network Service: ABC.

Licensee: Channel Communications of Arkansas, Box 790, Jonesboro, AR 72403.

Studio: Box 790, Jonesboro, AR 72401.

Telephone: 501-932-4288. TWX: 910-728-6503.

Technical Facilities: Channel No. 8 (180-186 MHz). Authorized power: 316-kw visual, 41.7-kw aural. Antenna: 1750-ft. above av. terrain, 1799-ft. above ground, 2049-ft. above sea level.

Latitude 35° 53' 17"
Longitude 90° 56' 09"

Transmitter: 0.6-mi NE of Egypt School, Egypt.

Satellite Earth Station: Antenna Development & Manufacturing, 6.1-meter; Avcom receivers.

News Services: AP, CNS, NOAA.

Ownership: Brian Byrnes, pres., 15%; Nasco Inc., 85%. Nasco ownership: Bill F. Cook, pres.-chmn., 48.29%; Dortch Oldham, 17.27%; J. M. McCarthy, 9.2%; remainder undisclosed. Channel Communications Inc. also owns WCLQ-TV, Cleveland, OH. Byrnes has interest in KLNT(AM) & KNJY(FM), Clinton, IA.

Began Operation: July 15, 1963. Sale to present owner by George T. Herrreich approved by FCC May 15, 1984 (Television Digest, Vol. 24:9).

Represented (sales): Katz Television.

Personnel:
BILL McDONALD, vice president & general manager.
AL BLANKS, local sales manager.
GERALD ERICKSON, chief engineer.

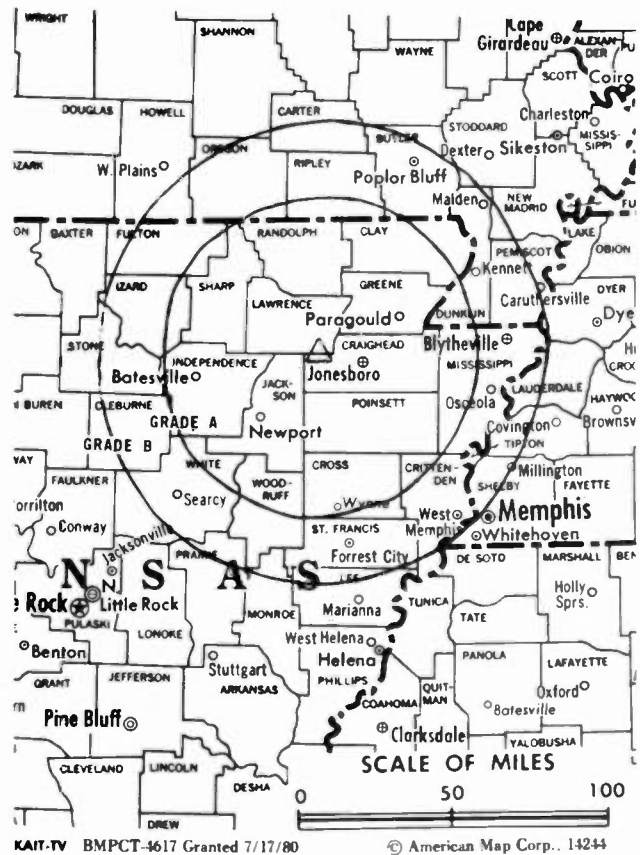
Highest One Hour Rate (Aug. 31, 1985): \$1900.

Highest 30 Sec. Rate (June 1, 1985): \$700.

NETWORK BASE HOURLY RATE: \$575.

Total Households: © MSI Consumer Market Data as of 1/1/85. TV Homes, TV% and Circulation © 1985 Arbitron. County coverage based on Arbitron study.

Net Weekly Circulation	State County	Total Households	TV Households	%
50% & Over	ARKANSAS			
	Clay	8,000	7,800	97
	Craighead	23,300	23,000	99
	Cross	6,600	6,500	98
	Fulton	4,300	4,100	95
	Greene	11,900	11,700	98
	Independence	11,800	11,600	98
	Izard	4,800	4,600	96
	Jackson	7,900	7,700	97
	Lawrence	7,100	6,900	97
	Mississippi	19,400	19,100	98
	Poinsett	9,400	9,300	99
	Randolph	6,500	6,300	97
	Sharp	6,400	6,100	95



KAIT-TV BMPCT-4617 Granted 7/17/80

American Map Corp. 14244

Net Weekly Circulation	State County	Total Households	TV Households	%
50% & Over	MISSOURI			
	Carter	2,100	2,000	95
	Dunklin	13,900	13,600	98
	Oregon	4,000	3,800	95
	Pemiscot	8,600	8,400	98
Ripley	5,000	4,700	94	
Between 25-49%	ARKANSAS			
	Monroe	4,800	4,600	96
	St Francis	9,600	9,400	98
Woodruff	3,900	3,800	97	
Between 5-24%	MISSOURI			
	Butler	14,700	14,300	97
	Howell	11,600	11,100	96
	New Madrid	7,800	7,600	97
Shannon	2,900	2,700	93	
Between 5-24%	ARKANSAS			
	Cleburne	7,300	7,100	98
	Lee	4,700	4,500	96
	Stone	3,600	3,500	97
	White	18,500	18,200	98
MISSOURI				
Stoddard	11,200	11,000	98	
TENNESSEE				
Dyer	13,200	13,100	99	
Station Totals		274,800	268,100	97
Net Weekly Circulation (1985)				155,200
Average Daily Circulation (1985)				101,300

Arkansas—Little Rock

KARK-TV

Ch. 4

Network Service: NBC.

Licensee: KARK-TV Inc., 201 W. Third St., Little Rock, AR 72203.

Studio: 201 W. 3rd St., Little Rock, AR 72203.

Telephone: 501-376-2481. TWX: 910-722-7417.

Technical Facilities: Channel No. 4 (66-72 MHz). Authorized power: 100-kw visual, 20-kw aural. Antenna: 1693-ft. above av. terrain, 1175-ft. above ground, 2205-ft. above sea level.

Latitude 34° 47' 55"
Longitude 92° 29' 58"

Transmitter: Shinall Mtn.

Multichannel TV Sound: Stereo & separate audio program.

Satellite Earth Stations: In operation; Microdyne receivers.

News Services: AP, UPI, NBC.

Ownership: SouthwestMedia, 100%. Larry C. Wallace, chmn., 20%; David J. Jones, pres., 20%; John J. Flake, secy., 13.75%; Thomas F. McLarty III, treas., 13.75%; Jerrol W. Jones & E. Sheffield Nelson, 13.75% each; Karl Eller, 5%. Principals also own WTOK-TV, Meridian, MS. McLarty has interest in KLUE(AM), Longview, TX.

Began Operation: April 15, 1954. Sale to present owners by Gannett Co. approved by FCC Feb. 17, 1983. Merger of Combined Communications & Gannett Co. approved June 7, 1979 (Television Digest, Vol. 18:20, 38; 19:24). Sale to Combined by Mullins Bcstg. Co. approved by FCC Jan. 26, 1972 (Vol. 11:15, 22; 12:5). Previous sale to Mullins by T. K. Barton family approved Jan. 19, 1966 (Vol. 5:32; 6:4).

Represented (sales): Blair Television.

Represented (legal): Gammon & Grange.

Represented (engineering): Lohnes & Culver.

Personnel:

DAVID J. JONES, vice chairman.
M. L. WADDINGTON, president.
TOM BONNER, executive vice president.
JAMES F. EVERETT, vice president & business manager.
V. RAY BROWN, executive vice president, administration.
GARY LAY, vice president & general sales manager.
CLYDE ANDERSON, national sales manager.
LEON MONIOT, production manager.
MARY MAY, traffic manager.
DEAN HOWARD, vice president & director of engineering.
BILL ADDINGTON, chief engineer.
KATHY CLARK, public affairs director.
BOB STEEL, news director.

Highest One Hour Rate: \$6000.

Highest 30 Min. Rate (Jan. 1983): \$1500.

NETWORK BASE HOURLY RATE: \$1050.

Total Households: © MSI Consumer Market Data as of 1/1/85. TV Homes, TV% and Circulation © 1985 Arbitron. County coverage based on Arbitron study.

Net Weekly Circulation	State County	Total Households	TV Households	%
50% & Over	ARKANSAS	8,800	8,700	99
	Bradley	5,100	5,000	98
	Calhoun	2,200	2,200	100
	Clark	8,100	7,900	98
	Cleburne	7,300	7,100	98
	Cleveland	2,900	2,800	97
	Conway	7,000	6,900	99
	Dallas	3,900	3,800	97
	Desha	6,600	6,400	97
	Drew	6,300	6,100	97



Net Weekly Circulation	State County	Total Households	TV Households	%
50% & Over	Faulkner	17,500	17,200	98
	Garland	30,500	30,000	98
	Grant	4,800	4,700	98
	Hot Spring	10,200	10,000	98
	Independence	11,800	11,600	98
	Jackson	7,900	7,700	97
	Jefferson	30,700	30,200	98
	Johnson	6,800	6,600	97
	Lincoln	3,800	3,700	97
	Logan	7,100	6,900	97
	Lonoke	12,500	12,300	98
	Monroe	4,800	4,600	96
	Montgomery	3,100	3,000	97
	Nevada	3,900	3,800	97
	Ouachita	11,100	10,900	98
	Perry	2,600	2,600	100
	Pike	4,000	3,900	97
	Polk	6,400	6,200	97
	Pope	15,300	15,000	98
	Prairie	3,800	3,700	97
	Pulaski	131,000	129,700	99
	Saline	19,600	19,400	99
	Scott	3,800	3,700	97
	Searcy	3,400	3,300	97
	Sevier	5,500	5,400	98
	Stone	3,600	3,500	97
	Van Buren	5,700	5,600	98
White	18,500	18,200	98	
Woodruff	3,900	3,800	97	
Yell	6,600	6,500	98	

(Continued on page A-82)

Station Totals	651,500	639,100	98
Net Weekly Circulation (1985)		459,200	
Average Daily Circulation (1985)		300,400	

Arkansas—Little Rock

KATV

Ch. 7

Network Service: ABC.

Licensee: Allbritton Broadcasting Inc., 401 Main St., Little Rock, AR 72201.

Studios: 401 Main St., Little Rock; Jefferson Sq., Pine Bluff.

Telephone: 501-372-7777. TWX: 501-721-8372.

Technical Facilities: Channel No. 7 (174-180 MHz). Authorized power: 316-kw visual, 50-kw aural. Antenna: 2006-ft. above av. terrain, 2000-ft. above ground, 2272-ft. above sea level.

Latitude 34° 28' 22.6"
Longitude 92° 12' 10.5"

Transmitter: U.S. Hwy. 65, 2-mi. N of Redfield, AR.

Multichannel TV Sound: Separate audio program only.

Satellite Earth Stations: 4 in operation; Avantek, Pinzone & Microdyne receivers.

News Service: AP.

Ownership: Allbritton Communications, 100%. See Group Ownership of TV Stations.

Began Operation: Dec. 19, 1953. John T. Griffin and Leake increased holdings from 45% to 50% each when Bryan Mathes sold them his 10% stock (Television Digest, Vol. 16:45). Reorganization resulted in Griffin owning 55.81%. Transfer of control to Leakes approved by FCC Sept. 19, 1969 (Vol. 9:15). Sale to present owner by Leake Industries approved by FCC Feb. 14, 1983 (Vol. 22:45).

Represented (sales): Petry Television Inc.

Represented (legal): Hogan & Hartson.

Represented (engineering): Cohen & Dippell.

Personnel:

DALE NICHOLSON, president & general manager.
ERIC NELSON, director of operations.
JOE DELGROSSO, general sales manager.
JOHN GEE, national sales manager.
RON KELLY, local sales manager.
KEN KOEPKA, chief engineer.

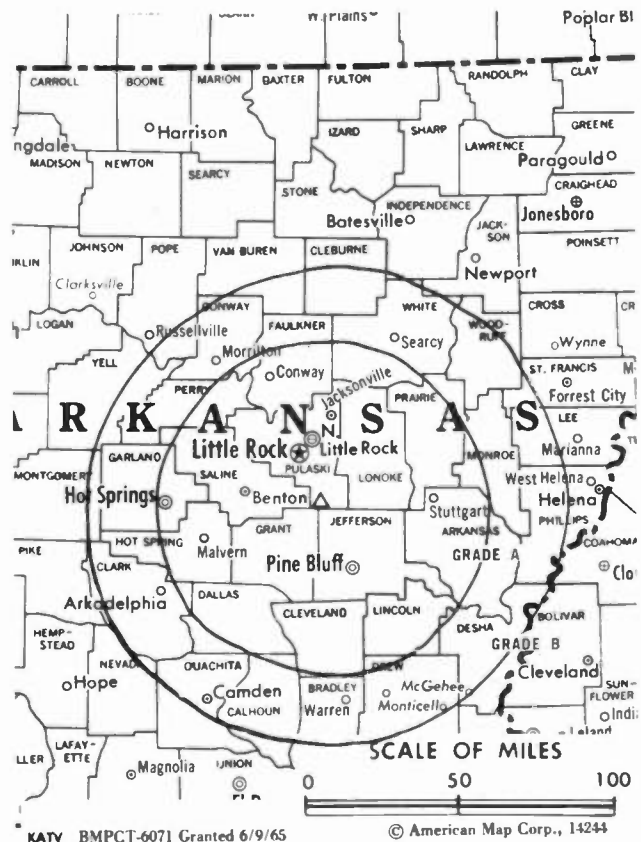
Highest One Hour Rate: \$8000.

Highest 30 Sec. Rate: \$2000.

NETWORK BASE HOURLY RATE: \$1250.

Total Households: © MSI Consumer Market Data as of 1/1/85. TV Homes, TV% and Circulation © 1985 Arbitron. County coverage based on Arbitron study.

Net Weekly Circulation	State County	Total Households	TV Households	%
50% & Over	ARKANSAS			
	Arkansas	8,800	8,700	99
	Ashley	9,100	8,900	98
	Bradley	5,100	5,000	98
	Calhoun	2,200	2,200	100
	Chicot	5,800	5,600	97
	Clark	8,100	7,900	98
	Cleburne	7,300	7,100	98
	Cleveland	2,900	2,800	97
	Conway	7,000	6,900	99
	Dallas	3,900	3,800	97
	Desha	6,600	6,400	97
	Drew	6,300	6,100	97
	Faulkner	17,500	17,200	98
	Garland	30,500	30,000	98
	Grant	4,800	4,700	98
	Hot Spring	10,200	10,000	98
Independence	11,800	11,600	98	



Net Weekly Circulation	State County	Total Households	TV Households	%
50% & Over	Jackson	7,900	7,700	97
	Jefferson	30,700	30,200	98
	Johnson	6,800	6,600	97
	Lee	4,700	4,500	96
	Lincoln	3,800	3,700	97
	Lonoke	12,500	12,300	98
	Monroe	4,800	4,600	96
	Montgomery	3,100	3,000	97
	Nevada	3,900	3,800	97
	Ouachita	11,100	10,900	98
	Perry	2,600	2,600	100
	Phillips	10,800	10,500	97
	Pike	4,000	3,900	97
	Polk	6,400	6,200	97
	Pope	15,300	15,000	98
	Prairie	3,800	3,700	97
	Pulaski	131,000	129,700	99
Saline	19,600	19,400	99	
Stone	3,600	3,500	97	
Union	18,000	17,700	98	
Van Buren	5,700	5,600	98	
White	18,500	18,200	98	
Woodruff	3,900	3,800	97	
Yell	6,600	6,500	98	
Between 25-49%	ARKANSAS			
	Baxter	12,800	12,500	98
	Boone	10,800	10,600	98
	Craighead	23,300	23,000	99
	Crittenden	16,300	15,900	98
Cross	6,600	6,500	98	
(Continued on page A-82)				
Station Totals		803,000	788,400	98
Net Weekly Circulation (1985)			488,800	
Average Daily Circulation (1985)			302,300	

Arkansas—Little Rock

KLRT

Ch. 16

Network Service: None, independent.

Grantee: LRTV Ltd. Partnership, 630 Third Ave., New York, NY 10017.

Studio: 11711 W. Markham, Little Rock, AR 72211.

Telephone: 501-375-1616.

Technical Facilities: Channel No. 16 (482-488 MHz). Authorized power: 5000-kw max. visual, 500-kw max. aural. Antenna: 1772-ft. above av. terrain, 1266-ft. above ground, 2220-ft. above sea level.

Latitude 34° 47' 57"
Longitude 92° 29' 29"

Transmitter: Shinall Mtn., 3-mi. W of Little Rock.

Satellite Earth Stations: Microdyne 5-meter & 3.7 meter; Microdyne receivers.

News Services: CNN, INN.

Ownership: SCS Communications of Little Rock Inc., gen. partner, 49%; Grant Bcstg. Corp. of Little Rock, Ltd. partner, 25%; Agronomics Inc., ltd. partner, 6%; Teleco Arkansas Inc., Little Rock TV 16 Inc., Central Arkansas Television Inc. & May Broadcasting Co. of Arkansas Inc., ltd. partners, 5% each. SCS ownership: SCS Communications Inc., 100%. SCS has interest in licensee of WSEE(TV), Erie, PA. Garrett F. Scollard, chmn.-pres.; Daniel J. O'Kane, v.p.-treas.; Allen S. Feuer, v.p.; Dolores White, secy. Agronomics owns licensee of WMBB(TV), Panama City, FL.

Began Operation: June 26, 1983.

Represented (sales): MMT Sales Inc.

Represented (legal): Crowell & Moring.

Represented (engineering): David Steel & Associates.

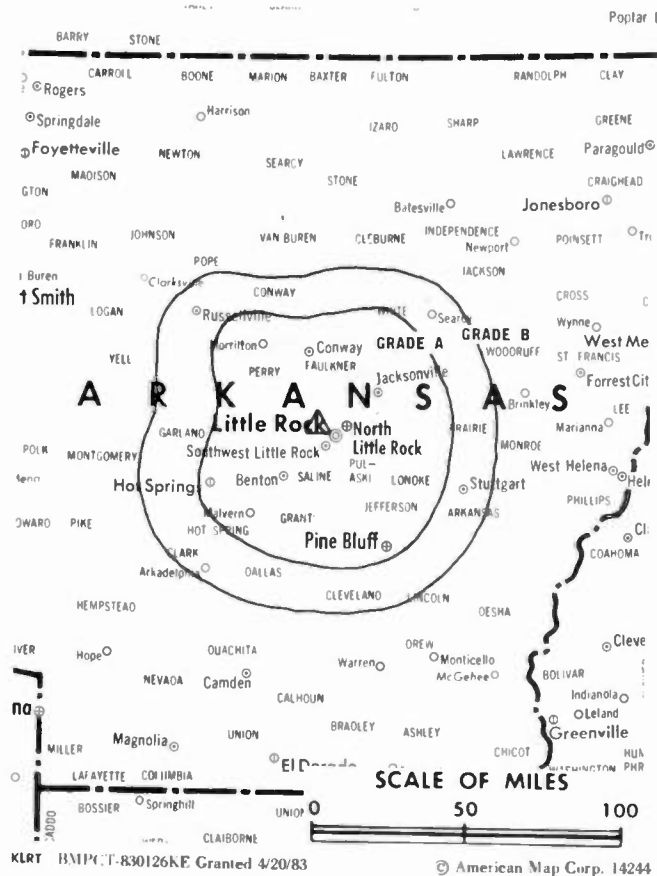
Personnel:

ALLEN S. FEUER, vice president & general manager.
MARTIN SOKOLAR, sales manager.
JOHN P. SCHWEIGER, operations manager.
BILL POWELL, news director.

Highest 30 Sec. Rate (July 12, 1985): \$300.

Total Households: © MSI Consumer Market Data as of 1/1/85. TV Homes, TV% and Circulation © 1985 Arbitron. County coverage based on Arbitron study.

Net Weekly Circulation	State County	Total Households	TV Households	%
50% & Over	ARKANSAS			
	Conway	7,000	6,900	99
	Faulkner	17,500	17,200	98
	Grant	4,800	4,700	98
	Hot Spring	10,200	10,000	98
	Jefferson	30,700	30,200	98
	Lonoke	12,500	12,300	98
	Perry	2,600	2,600	100
	Prairie	3,800	3,700	97
	Pulaski	131,000	129,700	99
	Saline	19,600	19,400	99
White	18,500	18,200	98	



KLRT BHP:CT-830126KE Granted 4/20/83

© American Map Corp. 14244

Net Weekly Circulation	State County	Total Households	TV Households	%
Between 25-49%	ARKANSAS			
	Arkansas	8,800	8,700	99
	Clark	8,100	7,900	98
	Cleburne	7,300	7,100	98
	Cleveland	2,900	2,800	97
	Drew	6,300	6,100	97
	Garland	30,500	30,000	98
	Monroe	4,800	4,600	96
	Pike	4,000	3,900	97
	Stone	3,600	3,500	97
	Van Buren	5,700	5,600	98
Between 5-24%	ARKANSAS			
	Dallas	3,900	3,800	97
	Johnson	6,800	6,600	97
	Lincoln	3,800	3,700	97
	Ouachita	11,100	10,900	98
	Pope	15,300	15,000	98
	Searcy	3,400	3,300	97
Yell	6,600	6,500	98	
Station Totals		391,100	384,900	98
Net Weekly Circulation (1985)			208,200	
Average Daily Circulation (1985)			103,000	

Arkansas—Little Rock

KTHV

Ch. 11

Network Service: CBS.

Licensee: Arkansas Television Co., Box 269, Little Rock, AR 72203.

Studio: 8th & Izard Sts.

Telephone: 501-376-1111.

Technical Facilities: Channel No. 11 (198-204 MHz). Authorized power: 316-kw visual, 38-kw aural. Antenna: 1760-ft. above av. terrain, 1158-ft. above ground, 2205-ft. above sea level.

Latitude 34° 47' 55"
Longitude 92° 29' 58"

Requests CP for change to 316-kw max. visual, 37.6-kw max. aural, 1710-ft. above av. terrain, 1098-ft. above ground, 2128-ft. above sea level, lat. 34° 47' 57", long. 92° 29' 59".

Transmitter: Shinall Mtn.

Satellite Earth Station: Microdyne, 7-meter; Microdyne receivers.

News Services: AP, UPI.

Ownership: Arkansas Television Co. K. A. Engle Trust, 81.26%; C. Stanley Berry, chmn.-v.p.-secy., 6.34%; Marcus B. George, pres.-treas., 6.34%.

Began Operation: Nov. 27, 1955.

Represented (sales): Katz Television.

Represented (legal): Dempsey & Koplovitz.

Personnel:

- ROBERT L. BROWN, president & general manager.
- DOUG LAUGHTER, vice president, station operations.
- LONNIE GIBBONS, national sales manager.
- BOB HICKS, program manager.
- STEVE DOAN, production manager.
- FRED ANDERSON, director of engineering.

Highest 30 Sec. Rate (July 15, 1984): \$900.

NETWORK BASE HOURLY RATE: \$725.

Total Households: © MSI Consumer Market Data as of 1/1/85. TV Homes, TV% and Circulation © 1985 Arbitron. County coverage based on Arbitron study.

Net Weekly Circulation	State County	Total Households	TV Households	%
50% & Over	ARKANSAS	8,800	8,700	99
	Arkansas			
	Calhoun	2,200	2,200	100
	Clark	8,100	7,900	98
	Cleburne	7,300	7,100	98
	Cleveland	2,900	2,800	97
	Conway	7,000	6,900	99
	Dallas	3,900	3,800	97
	Desha	6,600	6,400	97
	Drew	6,300	6,100	97
	Faulkner	17,500	17,200	98
	Garland	30,500	30,000	98
	Grant	4,800	4,700	98
	Hot Spring	10,200	10,000	98
	Independence	11,800	11,600	98
	Jackson	7,900	7,700	97
	Jefferson	30,700	30,200	98
	Johnson	6,800	6,600	97
	Lincoln	3,800	3,700	97
	Lonoke	12,500	12,300	98
	Monroe	4,800	4,600	96
	Montgomery	3,100	3,000	97
	Nevada	3,900	3,800	97
	Ouachita	11,100	10,900	98
	Perry	2,600	2,600	100
	Pike	4,000	3,900	97
	Polk	6,400	6,200	97



Net Weekly Circulation	State County	Total Households	TV Households	%
50% & Over	Pope	15,300	15,000	98
	Pralrie	3,800	3,700	97
	Pulaski	131,000	129,700	99
	Saline	19,600	19,400	99
	Stone	3,600	3,500	97
	Van Buren	5,700	5,600	98
	White	18,500	18,200	98
	Woodruff	3,900	3,800	97
	Yell	6,600	6,500	98
Between 25-49%	ARKANSAS	12,800	12,500	98
	Baxter	10,800	10,600	98
	Boone	5,100	5,000	98
	Bradley	5,700	5,600	98
	Howard	4,800	4,600	96
	Izard	7,100	6,900	97
	Logan	10,800	10,500	97
	Phillips	9,600	9,400	98
	St Francis	3,400	3,300	97
	Searcy	5,500	5,400	98
	Sevier	6,400	6,100	95
	Sharp			
Between 5-24%	ARKANSAS	5,800	5,600	97
	Chicot	23,300	23,000	99
	Craighead	13,900	13,600	98
	Crawford	6,600	6,500	98
	Cross	8,700	8,500	98
	Hempstead	4,700	4,500	96
	Lee	4,800	4,700	98
	Marion	2,900	2,800	97
	Newton	3,800	3,700	97
	Scott	38,100	37,700	99
	Sebastian			
Station Totals		633,100	621,700	98
Net Weekly Circulation (1985)				425,300
Average Daily Circulation (1985)				256,300

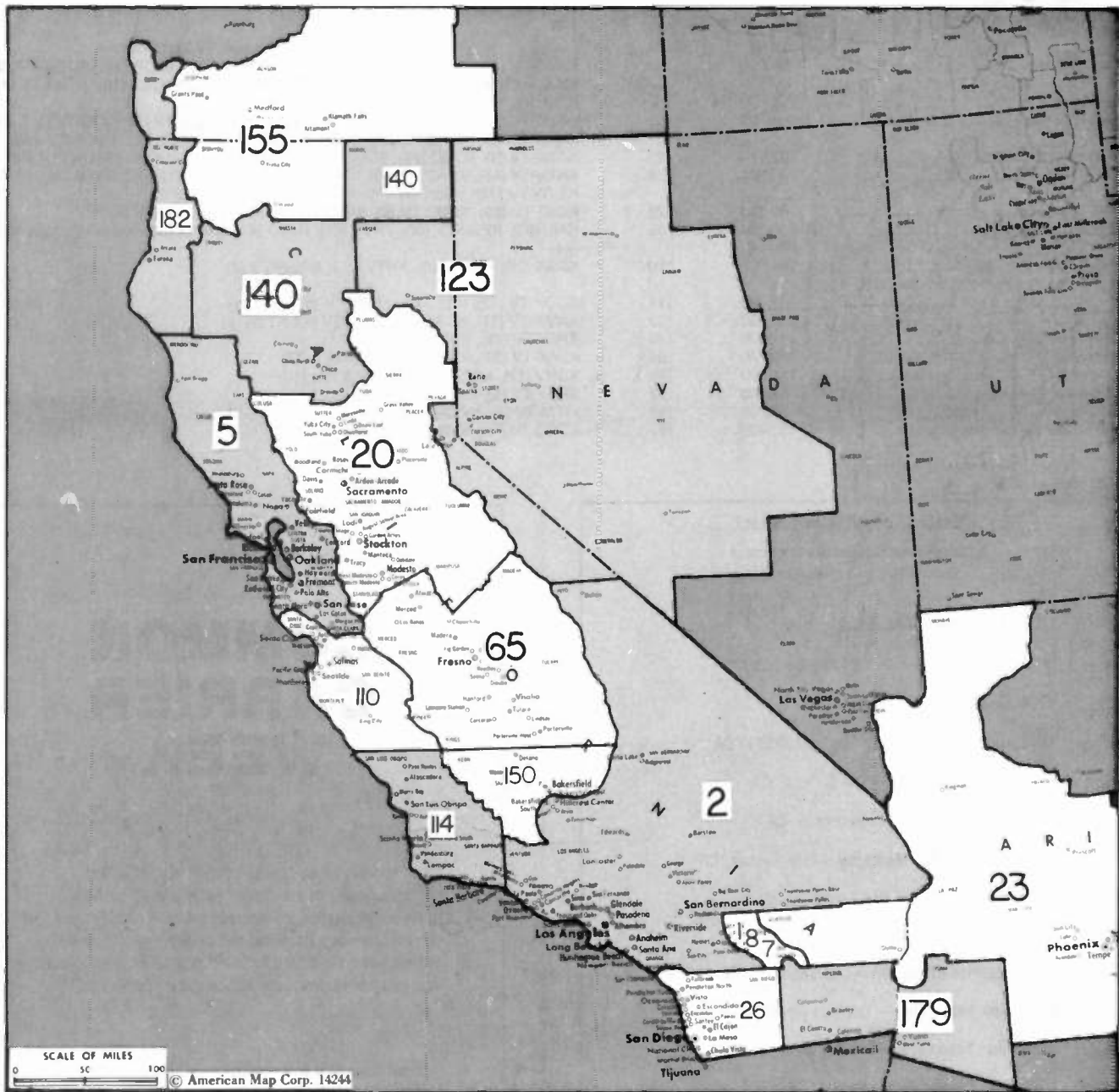
Arkansas

KARK-TV, Little Rock (Arbitron Data Continued)

Net Weekly Circulation	State County	Total Households	TV Households	%
ARKANSAS—(Continued)				
Between 25-49%	Baxter	12,800	12,500	98
	Boone	10,800	10,600	98
	Craighead	23,300	23,000	99
	Franklin	5,700	5,600	98
	Greene	11,900	11,700	98
	Hempstead	8,700	8,500	98
	Howard	5,000	4,900	98
	Newton	2,900	2,800	97
	Phillips	10,800	10,500	97
	St Francis	9,600	9,400	98
	Sharp	6,400	6,100	95
	Union	18,000	17,700	98
ARKANSAS				
Between 5-24%	Ashley	9,100	8,900	98
	Chicot	5,800	5,600	97
	Cross	6,600	6,500	98
	Fulton	4,300	4,100	95
	Izard	4,800	4,600	96
	Lawrence	7,100	6,900	97
	Lee	4,700	4,500	96
	Marion	4,800	4,700	98
	Randolph	6,500	6,300	97
	MISSISSIPPI			
	Bollvar	13,500	13,100	97

KATV, Little Rock (Arbitron Data Continued)

Net Weekly Circulation	State County	Total Households	TV Households	%	
ARKANSAS—(Continued)					
Between 25-49%	Hempstead	8,700	8,500	98	
	Howard	5,000	4,900	98	
	St Francis	9,600	9,400	98	
	Searcy	3,400	3,300	97	
	Sevier	5,500	5,400	98	
	MISSISSIPPI				
	Bolivar	13,500	13,100	97	
	Coahoma	11,500	11,200	97	
	Washington	23,100	22,700	98	
ARKANSAS					
Between 5-24%	Columbia	9,500	9,300	98	
	Franklin	5,700	5,600	98	
	Izard	4,800	4,600	96	
	Lafayette	3,600	3,500	97	
	Little River	4,900	4,800	98	
	Logan	7,100	6,900	97	
	Miller	13,900	13,700	99	
	Mississippi	19,400	19,100	98	
	Poinsett	9,400	9,300	99	
	Scott	3,800	3,700	97	
	Sebastian	38,100	37,700	99	
	Sharp	6,400	6,100	95	
	MISSISSIPPI				
		Sunflower	9,700	9,400	97
	TEXAS				
	Bowie	29,600	29,200	99	



California Station Status as of August 15, 1985

	VHF	UHF	TOTAL
Commercial Television Stations	28	38	66
Educational Television Stations	4	10	14
			<hr/> 80

California

Market	Arbitron ADI TV Households	Rank
Los Angeles, CA	4,365,800	2
San Francisco, CA	2,054,300	5
Sacramento-Stockton, CA	903,700	20
Phoenix, AZ	795,300	23
San Diego, CA	750,000	26
Fresno, CA	382,500	65
Salinas-Monterey, CA	194,600	110
Santa Barbara-Santa Maria-San Luis Obispo, CA	183,300	114
Reno, NV	165,800	123
Chico-Redding, CA	147,000	140
Bakersfield, CA	132,700	150
Medford, OR	114,500	155
El Centro, CA-Yuma, AZ	58,200	179
Eureka, CA	56,700	182
Palm Springs, CA	52,400	187

Market Area Commercial TV Stations

KABC-TV (7), KAGL (30), KBSC-TV (52), KCBS-TV (2), KCOP (13), KDOC-TV (56), KHJ-TV (9), KIHS-TV (46), KMEX-TV (34), KNBC-TV (4), KSCI (18), KTVN-TV (40), KTLA (5), KTTV (11), KWHY-TV (22)
 KBHK-TV (44), KDTV (14), KFCB (42), KFTY (50), KGO-TV (7), KICU-TV (36), KPIX (5), KRON-TV (4), KSTS (48), KTSF (26), KTVU (2), KTZO (20), KVOF-TV (38)
 KCRA-TV (3), KCSO (19), KOVR-TV (13), KRBK-TV (31), KTXL (40), KXTV (10)
 KNXV-TV (15), KPAZ-TV (21), KPHO-TV (5), KPNX-TV (12), KTSP-TV (10), KTVK (3), KTVW-TV (33), KUSK (7)
 KCST-TV (39), KFMB-TV (8), KGTV (10), KUSI-TV (51), XETV (6)
 KAIL (53), KFSN-TV (30), KFTV (21), KJEO (47), KMPH (26), KMSG-TV (59), KSEE (24)
 KCBA (35), KMST (46), KNTV (11), KSBW-TV (8)
 KCOY-TV (12), KEYT (3), KSBY-TV (6)
 KAME-TV (21), KCRL (4), KOLO-TV (8), KTVN (2)
 KHSL-TV (12), KRCR-TV (7)
 KBAK-TV (29), KERO-TV (23), KGET (17)
 KDRV (12), KOB1 (5), KOTI (2), KTVL (10)
 KECY-TV (9), KYEL-TV (13)
 KIEM-TV (3), KVIQ-TV (6)
 KESQ-TV (42), KMIR-TV (36)

State Cross Reference List

Communities That Receive Programs of
Stations That are Located Elsewhere

KRCR-TV, Chico —See Redding, CA
KBSC-TV, Corona —See Los Angeles, CA
KFTV, Hanford —See Fresno, CA
KAGL, Los Angeles —See San Bernardino, CA
KIHS-TV, Los Angeles —See Ontario, CA
KCSO, Modesto —See Sacramento, CA
KSBW-TV & KMST, Monterey —See Salinas, CA
KTVU, Oakland —See San Francisco, CA
KHSL-TV, Redding —See Chico, CA
KNTV, Salinas-Monterey —See San Jose, CA
KSCI, San Bernardino —See Los Angeles, CA
KFCB, San Francisco —See Concord, CA
KMSG-TV, Sanger —See Fresno, CA
KSBW-TV & KMST, San Jose —See Salinas-Monterey, CA
KTVN-TV, Santa Ana —See Los Angeles, CA
KCSO, Stockton —See Sacramento, CA
KOVR-TV & KTXL, Stockton —See Sacramento, CA
KMPH, Visalia —See Fresno, CA

COMMON CARRIER WEEK

Each weekly issue tracks proposed regulation changes, looks at successful (and unsuccessful) business strategies, comments on new equipment and services, reports on what the decision-makers in the industry are up to, and provides the key intelligence that busy telecommunications executives need.

For subscription information, call us collect:
(202) 872-9200.



Television Digest, Inc.
1836 Jefferson Place, N.W.
Washington, D.C. 20036

California—Anaheim

KDOC-TV

Ch. 56

Network Service: None, independent.

Licensee: Golden Orange Broadcasting Co. Inc., 1730 S. Clementine St., Anaheim, CA 92802.

Studio: 1730 S. Clementine St., Anaheim, CA 92802.

Telephone: 714-999-5000.

Technical Facilities: Channel No. 56 (722-728 MHz). Authorized power: 2820-kw max. & 331-kw horizontal visual, 652-kw max. & 76.2-kw horizontal aural. Antenna: 2386-ft. above av. terrain, 220-ft. above ground, 5555-ft. above sea level.

Latitude 34° 11' 14"
Longitude 117° 42' 01"

Transmitter: Sunset Ridge, 5-mi. NE of Claremont.

Multichannel TV Sound: Stereo only.

Satellite Earth Stations: Simulsat, 5-meter; Scientific-Atlanta receivers.

Ownership: Pat Boone, pres., 36.79%; Thomas Sheridan, v.p., 6.71%; Calvin C. Brack, secy.-treas., 23.94%; Jimmy Durante Estate, 3.06%; David Levy, 1.99%; Richard Shepherd, 2.68%; Bill Simon, 23.83%; Michael Volpe, 1%.

Began Operation: Oct. 1, 1982.

Represented (legal): Cohn & Marks.

Personnel:

MICHAEL VOLPE, vice president & general manager.
CALVIN BRACK, director of business affairs.
ROGER KNIPP, chief engineer.

Highest 30 Sec. Rate (July 16, 1985): \$250.

Total Households: © MSI Consumer Market Data as of 1/1/85. TV Homes, TV% and Circulation © 1985 Arbitron. County coverage based on Arbitron study.



KDOC-TV BMPCT-811113KF Granted 12/22/81

© American Map Corp.. 14244

Net Weekly Circulation	State County	Total Households	TV Households	%
Between 5-24%	CALIFORNIA			
	Los Angeles	2,842,500	2,766,200	97
	Orange	797,600	783,600	98
	Riverside West	222,200	214,000	96
	San Bernardino	361,700	350,400	97
Station Totals		4,224,000	4,114,200	97
Net Weekly Circulation (1985)			316,200	
Average Daily Circulation (1985)			92,800	

California—Arcata

KREQ

Ch. 23

Network Service: None, independent.

Grantee: The Mad River Bcstg. Co. Inc., 1640 Fifth St., Suite 203, Santa Monica, CA 90401.

Telephone: 213-458-1077.

Technical Facilities: Channel No. 23 (524-530 MHz). Authorized power: 1380-kw visual, 55-kw aural. Antenna: 1659-ft. above av. terrain, 270-ft. above ground, 2940-ft. above sea level.

Latitude	40°	43'	36"
Longitude	123°	58'	23"

Transmitter: 11-mi. ESE of Eureka.

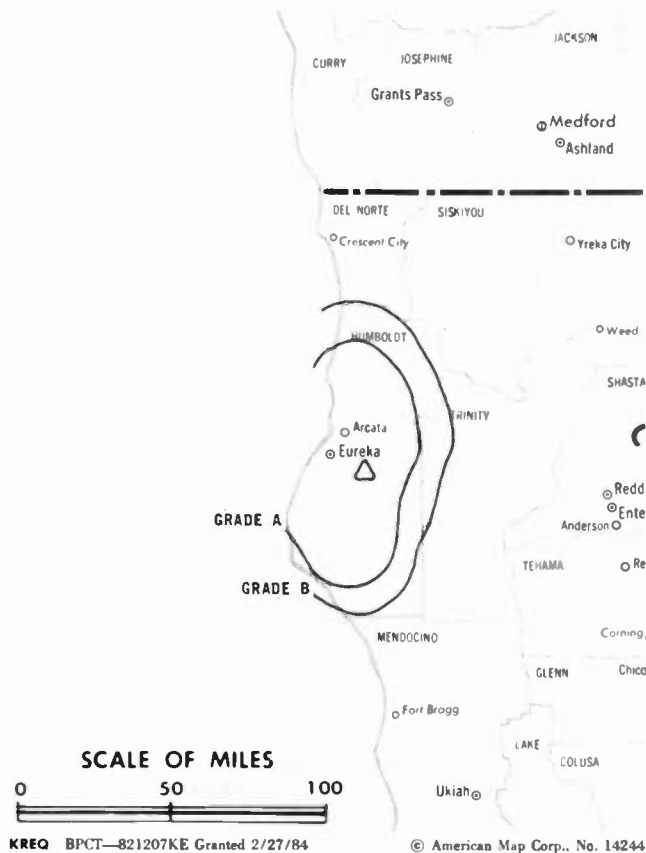
Ownership: Liz Weller, pres. & Jack Fiman, 13.6% jointly; Lawrence Rogow, secy. & Garry Spire, treas., 25% each; David Marcus, 18.2%; Ken Coplon & David Gondek, 9.1% each. Spire & Rogow have interest in Response Bcstg. Corp., permittee of Ch. 64 Bellingham, WA; K45AM & K49AV Hermosa, CO; K69DO Eastsound/Ferndale, WA & LPTV & FM applicant in several cities. Spire has interest in TV 58 Ltd., permittee of Ch. 54, Milwaukee, WI.

Due to Begin Operation: Nov. 1985.

Represented (legal): Arter & Hadden.

Represented (engineering): Venture Technologies.

Rates: Not available.



California—Bakersfield

KBAK-TV

Ch. 29

Network Service: ABC.

Licensee: Harriscop Broadcasting Corp., Box 2929, Bakersfield, CA 93303.

Studio: 1901 Westwind Drive, Bakersfield, CA 93301.

Telephone: 805-327-7955. TWX: 910-327-1109.

Technical Facilities: Channel No. 29 (560-566 MHz). Authorized power: 1700-kw max. & 77.6-kw horizontal visual, 340-kw max. & 15.5-kw horizontal aural. Antenna: 3730-ft. above av. terrain, 230-ft. above ground, 7775-ft. above sea level.

Latitude 35° 27' 11"
Longitude 118° 35' 25"

Transmitter: Breckenridge Mtn., 24-mi. ENE of Bakersfield.

Satellite Earth Stations: 3 in operation.

News Service: AP.

Ownership: Burt I. Harris, 10%; Irving B. Harris, 46%; Virginia Polsky Trust, 13%; Roxanne H. Frank Trust, 10%; 26 others, none with as much as 5%. Harriscop owns KTWO-TV-AM, Casper, WY; KULR-TV, Billings, MT. Principals control Harriscop of Chicago Inc. which owns 25% of WSNS-TV, Chicago; hold 59% of KWHY-TV, Los Angeles, CA & have multiple cable holdings.

Began Operation: Aug. 20, 1953. Sale to present owner by Reeves Broadcasting Corp. approved May 12, 1964 by FCC (Television Digest, Vol. 3:52; 4:18). Sale to Reeves Broadcasting Corp. by San Francisco Chronicle approved Oct. 12, 1960 by FCC (Vol. 16:36, 42).

Represented (sales): Katz Television.

Represented (legal): Cohn & Marks.

Represented (engineering): Hammett & Edison Inc.

Personnel:

BURT I. HARRIS, president (Los Angeles).
JACK ROSENTHAL, pres., broadcast division (Casper, WY).
WAYNE KILLMER, vice president & general manager.
RUSS HAMILTON, general sales manager.
KEN WALIGORSKI, operations manager.
NANCY HOFEDITZ, program director.
ROBERT BANKS, chief engineer.
RAY WHITE, news director.

Highest 30 Sec. Rate (July 5, 1984): \$1000.

NETWORK BASE HOURLY RATE: \$771.



Total Households: © MSI Consumer Market Data as of 1/1/85. TV Homes, TV% and Circulation © 1985 Arbitron. County coverage based on Arbitron study.

Net Weekly Circulation	State County	Total Households	TV Households	%
50% & Over	CALIFORNIA Kern West	136,200	131,500	97
Between 25-49%	CALIFORNIA Kings Tulare	25,600 92,100	24,400 88,300	95 96
Between 5-24%	CALIFORNIA Kern East	24,000	23,200	96
Station Totals		277,900	267,400	96
Net Weekly Circulation (1985)			188,900	
Average Daily Circulation (1985)			100,400	

California—Bakersfield

KERO-TV

Ch. 23

Network Service: CBS.

Licensee: McGraw-Hill Broadcasting Co. Inc., 321 21st St., Bakersfield.

Studio: Television Center, Box 2367, Bakersfield, CA 93303.

Telephone: 805-327-1441. TWX: 910-327-1103.

Technical Facilities: Channel No. 23 (524-530 MHz). Authorized power: 1760-kw max., 323-kw horizontal max. & 72.4-kw horizontal av. visual, 352-kw max., 64.4-kw horizontal max. & 14.4-kw horizontal av. aural. Antenna: Directional, 3700-ft. above av. terrain, 183-ft. above ground, 7668-ft. above sea level.

Latitude 35° 27' 14"
Longitude 118° 35' 37"

Transmitter: Breckenridge Mtn., 22-mi. E of Bakersfield.

Satellite Earth Stations: Microdyne, 7-meter; Scientific-Atlanta, 4.6-meter; Microdyne & Scientific-Atlanta receivers.

News Service: AP.

Ownership: McGraw-Hill Inc., 100%. For other interests, see Group Ownership of TV Stations.

Began Operation: Sept. 26, 1953. This station operated simultaneously on Chs. 10 & 23 from July 1 to Sept. 1, 1963, and thereafter only on Ch. 23. Sale to present owners by Time-Life Bcst. Inc. approved by FCC March 8, 1972 (Television Digest, Vol. 12:10, 11). Sale to Time-Life by Transcontinent Television Corp. approved Feb. 19, 1964 by FCC (Vol. 3:15, 16, 31, 48). Merger of Marietta Bcstg. Inc. (including KFMB-TV-AM, San Diego) into Transcontinent Television Corp. approved May 13, 1959 (Vol. 15:7, 12, 20).

Represented (sales): Harrington, Righter & Parsons Inc.

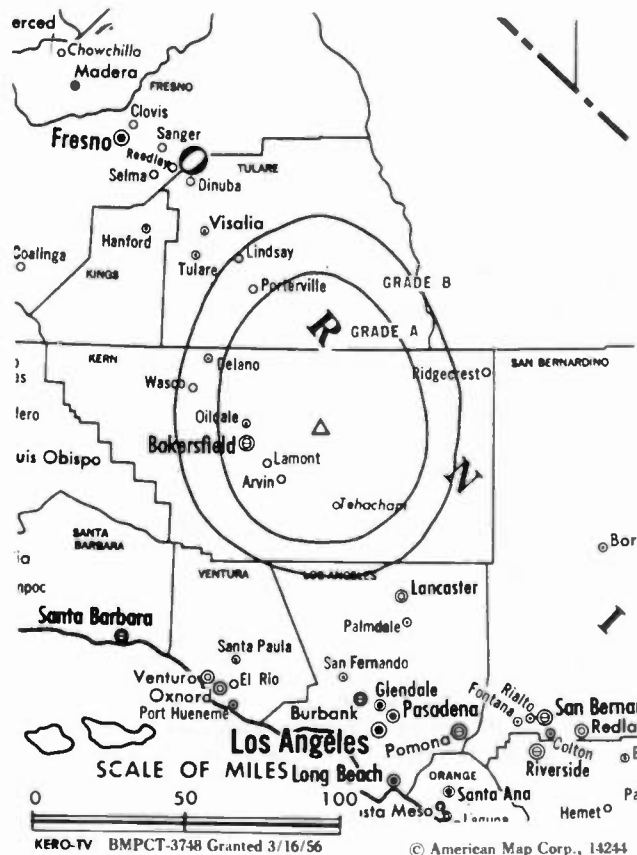
Represented (legal): Koteen & Naftalin.

Personnel:

JOHN PROFFITT, vice president & general manager.
DAVID C. CARFOLITE, general sales manager.
SANDRA A. VIDEN, national sales manager.
CARL KNUTSON, production manager.
THOMAS KROL, director, program operations/promotion.
NORMAN E. HALL, director, engineering.
WALT BROWN, news director.
LYNN NOEL, director, public affairs.
RAY SCHIFFHAUER, director, business affairs.

Highest 30 Sec. Rate (Jan. 1, 1985): \$1000.

NETWORK BASE HOURLY RATE: \$800.



Total Households: © MSI Consumer Market Data as of 1/1/85. TV Homes, TV% and Circulation © 1985 Arbitron. County coverage based on Arbitron study.

Net Weekly Circulation	State County	Total Households	TV Households	%
50% & Over	CALIFORNIA Kern West	136,200	131,500	97
Between 25-49%	CALIFORNIA Tulare	92,100	88,300	96
Between 5-24%	CALIFORNIA Kern East Kings	24,000 25,600	23,200 24,400	96 95
Station Totals		277,900	267,400	96
Net Weekly Circulation (1985)				160,000
Average Daily Circulation (1985)				85,000

California—Bakersfield

KGET

Ch. 17

Network Service: NBC.

Licensee: KGET-TV Inc., 2831 Eye St., Bakersfield, CA 93302.

Studio: 28th & Eye Sts.

Mailing Address: Box 1700, Bakersfield, CA 93302.

Telephone: 805-327-7511. TWX: 910-327-1120.

Technical Facilities: Channel No. 17 (488-494 MHz). Authorized power: 5000-kw max. & 398-kw horizontal visual, 500-kw max. & 39.8-kw horizontal aural. Antenna: 1400-ft. above av. terrain, 288-ft. above ground, 3813-ft. above sea level.

Latitude 35° 26' 20"
Longitude 118° 44' 23"

Transmitter: Mt. Adelaide, 16-mi. E of Bakersfield.

Satellite Earth Station: ADM, 3-meter; Harris, 6-meter; Scientific-Atlanta & Harris receivers.

News Services: AP, UPI.

Ownership: Ackerley Inc., 100%. For other interests, see Group Ownership of TV Stations.

Began Operation: Nov. 8, 1959. Sale to present owner by Gillett Bcstg. Co. approved by FCC Oct. 14, 1983. Sale to Gillett by ASI Communications approved by FCC June 20, 1978. Transfer to Atlantic States Industries from Lincoln Dellar & wife approved Sept. 11, 1969 (*Television Digest*, Vol. 8:49; 9:37). Previous sale to Dellar by group which included Dellar as 41.2% stockholder approved Dec. 31, 1962.

Represented (sales): Seltel Inc.

Represented (legal): Rubin, Winston & Diercks.

Personnel:

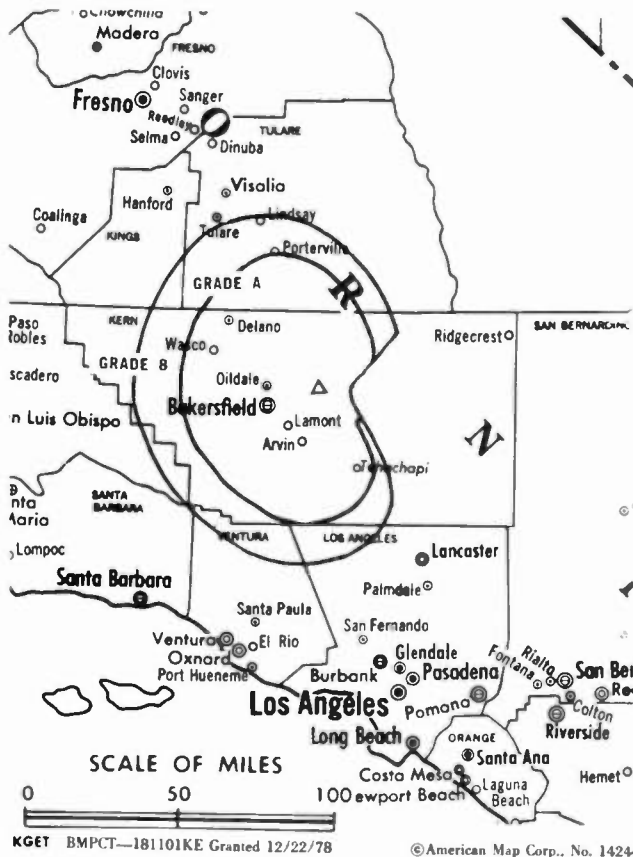
RAYMOND A. WATSON, vice president & general manager.
TOM RANDOUR, general sales manager.
SHIRLEY SANFORD, program director.
TOM BALLEW, chief engineer.

Highest 30 Sec. Rate (June 30, 1984): \$1000.

NETWORK BASE HOURLY RATE: \$275.

Total Households: © MSI Consumer Market Data as of 1/1/85. TV Homes, TV% and Circulation © 1985 Arbitron. County coverage based on Arbitron study.

Net Weekly Circulation	State County	Total Households	TV Households	%
50% & Over	CALIFORNIA Kern West	136,200	131,500	97
Between 25-49%	CALIFORNIA Tulare	92,100	88,300	96
Between 5-24%	CALIFORNIA Kings	25,600	24,400	95
Station Totals		253,900	244,200	96
Net Weekly Circulation (1985)			147,600	
Average Daily Circulation (1985)			79,100	



KGET BMPCT—181101KE Granted 12/22/78

© American Map Corp., No. 14244

YOU DON'T NEED ESP YOU NEED EWR!

Television Digest's **EARLY WARNING REPORT** capsulates retail sales and inventory activity in television and video so you can evaluate changes and trends in the industry.

For more information, call or write:



TELEVISION DIGEST INC.
1836 Jefferson Place, NW
Washington, D.C. 20036
(202) 872-9200

California—Chico

KHSL-TV

Ch. 12

Network Service: CBS.

Licensee: Golden Empire Bcstg. Co., Box 489, Chico, CA 95927.

Studio: 3640 Silverbell Rd., Chico 95926.

Telephone: 916-342-0141. TWX: 910-536-0336.

Technical Facilities: Channel No. 12 (204-210 MHz). Authorized power: 316-kw visual, 38-kw aural. Antenna: 1290-ft. above av. terrain, 284-ft. above ground, 3779-ft. above sea level.

Latitude 39° 57' 30"
Longitude 121° 42' 48"

Transmitter: Cohasset Road.

Satellite Earth Stations: Scientific-Atlanta, 7-meter; Scientific-Atlanta & Drake receivers.

AM Affiliate: KHSL, 5-kw, 1290 kHz.

News Service: CBS, NIWS.

Ownership: Mrs. Hugh McClung, pres., 100%; Dorothy Locke, secy.-treas. Also operates KHSL, Chico, CA.

Began Operation: Aug. 22, 1953.

Represented (sales): Seltel Inc.

Represented (legal): Haley, Bader & Potts.

Represented (engineering): Hatfield & Dawson.

Personnel:

C. H. KINSLEY JR., vice president.
WILLIAM D. CORBIN, station manager.
WILLIAM L. MEYER, national sales manager.
RUSSEL POPE, director of engineering.

Highest One Hour Rate (July 1, 1983): \$2000.

Highest 30 Sec. Rate (Jan. 24, 1984): \$480.

NETWORK BASE HOURLY RATE: \$414.

Total Households: © MSI Consumer Market Data as of 1/1/85. TV Homes, TV% and Circulation © 1985 Arbitron. County coverage based on Arbitron study.

Net Weekly Circulation	State County	Total Households	TV Households	%
50% & Over	CALIFORNIA			
	Butte	66,000	63,000	95
	Colusa	4,900	4,700	96
	Glenn	8,600	8,300	96
	Shasta	51,800	50,200	97



Net Weekly Circulation	State County	Total Households	TV Households	%
50% & Over	Sutter	21,400	20,800	97
	Tehama	16,900	16,400	97
	Trinity	5,400	5,000	93
	Yuba	19,300	18,700	97
Between 25-49%	CALIFORNIA			
	Lassen	8,500	8,000	94
	Plumas	8,100	7,600	94
Between 5-24%	CALIFORNIA			
	Lake	18,900	17,500	93
	Mendocino	28,400	26,300	93
	Nevada	25,500	24,100	94
	Siskiyou	16,900	15,800	93
Station Totals		300,600	286,400	95
Net Weekly Circulation (1985)			160,900	
Average Daily Circulation (1985)			90,100	

California—Concord

KFCB

Ch. 42

Network Service: None, independent.

Licensee: First Century Broadcasting, Box 6498, Concord, CA 94520.

Studio: 5101 Port Chicago Hwy., Concord, CA 94520.

Telephone: 415-676-8969.

Mailing Address: Box 6498, Concord, CA 94520.

Technical Facilities: Channel No. 42 (638-644 MHz). Authorized power: 1288-kw max. & 185.85-kw horizontal visual, 123.3-kw max. & 69-kw horizontal aural. Antenna: 2807-ft. above av. terrain, 140-ft. above ground, 3628-ft. above sea level.

Latitude 37° 53' 34"
Longitude 121° 53' 53"

Transmitter: N peak of Mt. Diablo.

News Service: CNN Headline News.

Ownership: Non-stock corp. Ronald C. Haus, pres.; Ronald McConnell, v.p.; Lloyd Miller, secy.-treas.; Theodore H. Terry & Gene Viglione, dirs.

Began Operation: June 19, 1983.

Represented (legal): Gammon & Grange.

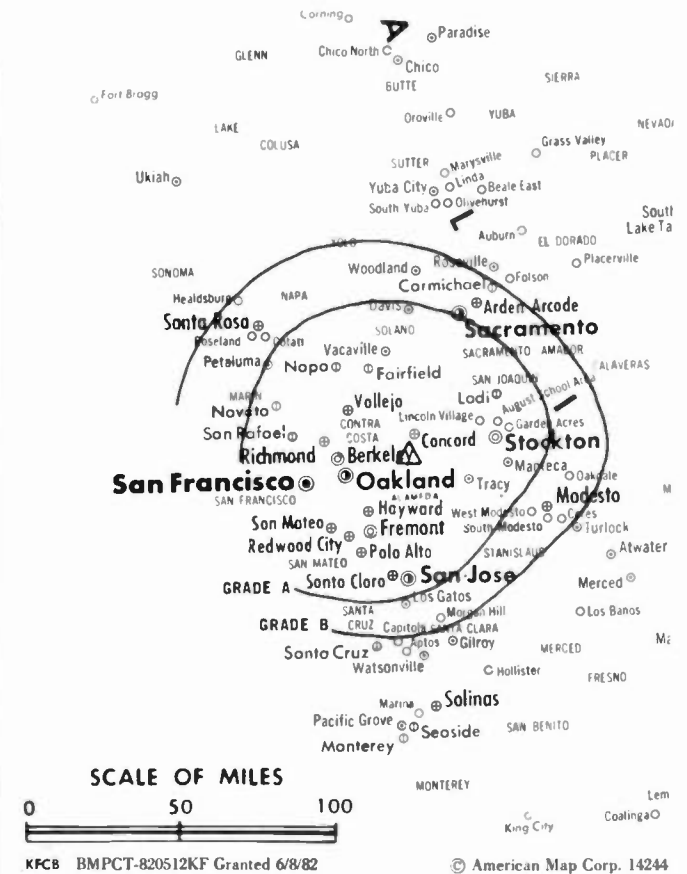
Personnel:

RONALD C. HAUS, president.
LLOYD MILLER, station manager.
ROBERT WOODS, general sales manager.

Rates: Not available.

Total Households: © MSI Consumer Market Data as of 1/1/85. TV Homes, TV% and Circulation © 1985 Arbitron. County coverage based on Arbitron study.

Net Weekly Circulation	State County	Total Households	TV Households	%
Between 5-24%	CALIFORNIA			
	Calaveras	9,800	9,400	95
	Contra Costa East	27,300	26,700	98
	Contra Costa West	244,900	239,500	98



Net Weekly Circulation	State County	Total Households	TV Households	%
Between 5-24%	San Joaquin	141,100	135,300	96
	Solano East	57,200	55,900	98
	Stanislaus	109,400	104,400	95
Station Totals		589,700	571,200	96
Net Weekly Circulation (1985)			86,700	
Average Daily Circulation (1985)			26,400	

California—El Centro-Yuma, Arizona

KEYC-TV

Ch. 9

Network Service: CBS.

Licensee: Pacific Media Corp., 646 Main St., El Centro.

Studio: 646 Main St., El Centro, CA 92243.

Telephone: 619-353-9990.

Mailing Address: P.O. Box 3190, El Centro 92244.

Technical Facilities: Channel No. 9 (186-192 MHz). Authorized power: 316-kw visual, 31.6-kw aural. Antenna: 1601-ft. above av. terrain, 499-ft. above ground, 2546-ft. above sea level.

Latitude 33° 03' 18"
Longitude 114° 49' 37"

Transmitter: Top of Black Mtn.

Satellite Earth Station: Scientific-Atlanta; 7.2-meter.

News Service: AP.

Ownership: John Smart, pres, 90%; Ellen Oswald, 10%.

Began Operation: Dec. 6, 1968. Sale to Esquire by United Bcstg. approved by FCC Sept. 22, 1981. Sold to present owners 1984.

Represented (sales): Seltel Inc.

Represented (legal): Cohn & Marks.

Represented (engineering): Hammett & Edison Inc.

Personnel:

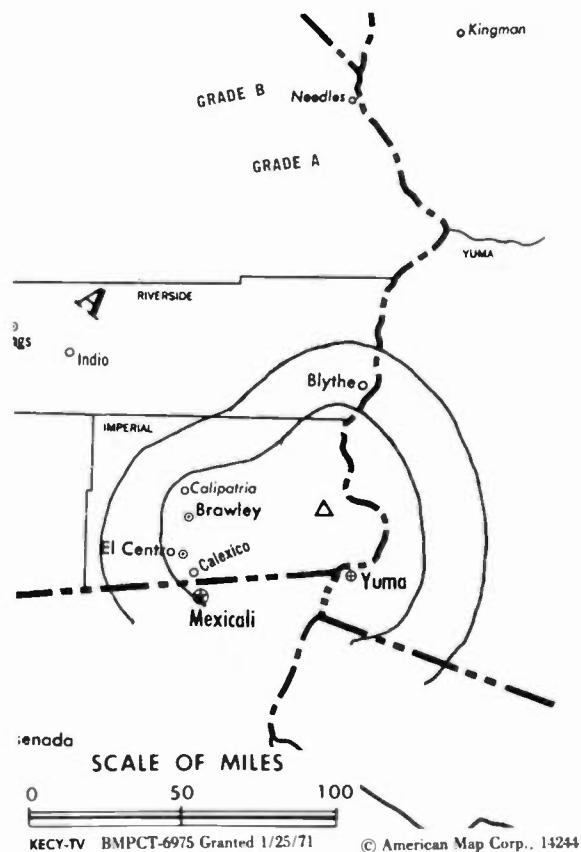
CHARLES BERGESON, vice president & general manager.
RICHARD GRAY, program director.

Highest 30 Sec. Rate (July 12, 1984): \$350.

NETWORK BASE HOURLY RATE: \$265.

Total Households: © MSI Consumer Market Data as of 1/1/85. TV Homes, TV% and Circulation © 1985 Arbitron. County coverage based on Arbitron study.

Net Weekly Circulation	State County	Total Households	TV Households	%
50% & Over	ARIZONA Yuma	29,900	28,300	94



Net Weekly Circulation	State County	Total Households	TV Households	%
50% & Over	CALIFORNIA Imperial	31,700	29,500	93
Between 5-24%	CALIFORNIA Riverside East	6,900	6,700	96
Station Totals		68,500	64,500	94
Net Weekly Circulation (1985)			46,900	
Average Daily Circulation (1985)			23,700	

California—Eureka

KIEM-TV

Ch. 3

Network Service: CBS, NBC.

Licensee: Precht Television Associates Inc.

Studio: 5650 S. Broadway, Eureka 95501.

Telephone: 707-443-3123. TWX: 310-671-1128.

Technical Facilities: Channel No. 3 (60-66 MHz). Authorized power: 100-kw visual, 10-kw aural. Antenna: 1650-ft. above av. terrain, 249-ft. above ground, 3025-ft. above sea level.

Latitude 40° 43' 52"
Longitude 123° 57' 06"

Transmitter: Redwood Peak, 12-mi. SE of Eureka.

Satellite Earth Station: Paraclipse; 4-meter.

News Service: AP.

Ownership: Precht Communications Inc. For other interests, see Group Ownership of TV Stations.

Began Operation: Oct. 25, 1953. Sale by William B. Smullin to Wayne Vickers, et al., approved by FCC Oct. 25, 1961. Sale to Ingham Communications approved July 29, 1975. Sale to present owners approved August 1985.

Represented (sales): Seltel Inc.

Represented (legal): Cohn & Marks.

Personnel:

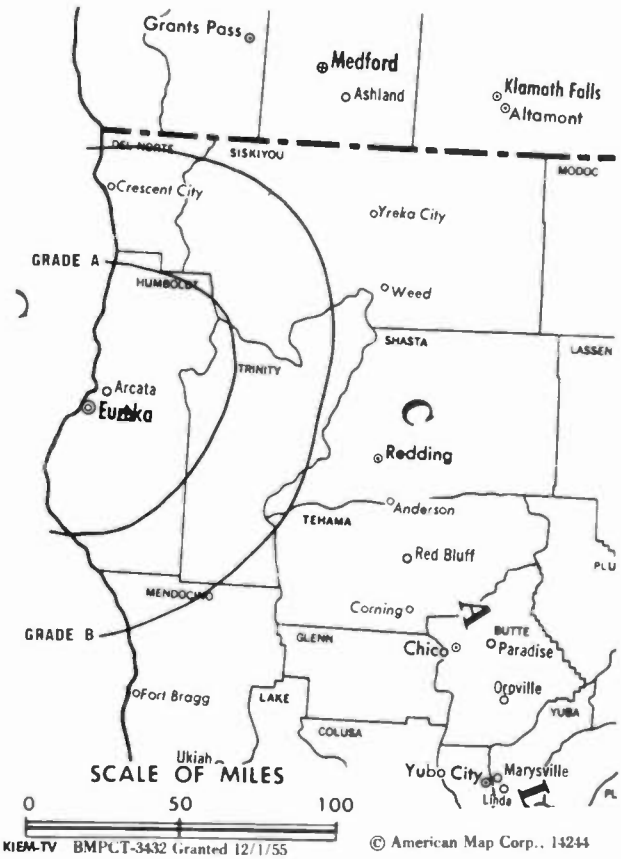
ROBERT PRECHT, president.
MIKE STOCKLIN, vice president & general manager.
PETER McNAIR, station manager.
MARSHA DALY, general sales manager.
DONALD R. KING, operations manager.
BRUCE LANG, news director.

Highest One Hour Rate: \$1000.

Highest 30 Sec. Rate (Aug. 1, 1985): \$425.

NETWORK BASE HOURLY RATE: \$450.

Total Households: © MSI Consumer Market Data as of 1/1/85. TV Homes, TV% and Circulation © 1985 Arbitron. County coverage based on Arbitron study.



Net Weekly Circulation	State County	Total Households	TV Households	%
50% & Over	CALIFORNIA			
	Del Norte Humboldt	7,800 44,500	7,300 42,700	94 96
Between 25-49%	OREGON			
	Curry	7,400	6,800	92
Between 5-24%	CALIFORNIA			
	Mendocino Trinity	28,400 5,400	26,300 5,000	93 93
Station Totals		93,500	88,100	94
Net Weekly Circulation (1985)				51,200
Average Daily Circulation (1985)				31,600

California—Eureka

KVIQ-TV

Ch. 6

Network Service: ABC, NBC.

Licensee: California Northwest Broadcasting Co., Box 1019, Eureka, CA 95501.

Studio: 1800 Broadway, Eureka 95501.

Telephone: 707-443-3061. TWX: 510-742-6265.

Technical Facilities: Channel No. 6 (82-88 MHz). Authorized power: 100-kw visual, 10.5-kw aural. Antenna: 1740-ft. above av. terrain, 377-ft. above ground, 3049-ft. above sea level.

Latitude 40° 43' 36"
Longitude 123° 58' 18"

Transmitter: 10.8-mi. SE of Eureka.

Satellite Earth Station: Paradigm, 3.7-meter; DX receivers.

News Service: UPI.

Ownership: Leah McConnell & Estate of Carl McConnell, 100%.

Began Operation: April 1, 1958. Sale to present owners by Carroll R. Hauser (50%) and Shasta Telecasting Corp. (50%), approved May 16, 1960 by FCC (Television Digest, Vol. 16:22, 24).

Represented (sales): Katz Television.

Represented (engineering): Hammett & Edison Inc.

Personnel:

LYNN OLSEN, general manager.
PATTISON CHRISTENSEN, sales manager.
SANDY LONCAR, program director.
BRADY RYBURN, news director.
MIKE FEIST, director of engineering.

Highest 30 Sec. Rate (July 23, 1984): \$450.

Total Households: © MSI Consumer Market Data as of 1/1/85. TV Homes, TV% and Circulation © 1985 Arbitron. County coverage based on Arbitron study.

Net Weekly Circulation	State County	Total Households	TV Households	%
50% & Over	CALIFORNIA			
	Del Norte	7,800	7,300	94
	Humboldt	44,500	42,700	96



Net Weekly Circulation	State County	Total Households	TV Households	%
50% & Over	OREGON			
	Curry	7,400	6,800	92
Between 5-24%	CALIFORNIA			
	Trinity	5,400	5,000	93
Station Totals		65,100	61,800	94
Net Weekly Circulation (1985)				51,700
Average Daily Circulation (1985)				33,000

California—Fresno

KAIL

Ch. 53

Network Service: None, Independent.

Licensee: Trans America Broadcasting Corp., 6803 West Blvd., Inglewood, CA.

Studio & Office: 5255 E. Alluvial Ave., Fresno, CA.

Mailing Address: Box 5188, Fresno 93755.

Telephone: 209-299-9753.

Technical Facilities: Channel No. 53 (704-710 MHz). Authorized power: 708-kw max. & 427-kw horizontal visual, 70.8-kw max. & 42.7-kw horizontal aural. Antenna: 1850-ft. above av. terrain, 70-ft. above ground, 4570-ft. above sea level.

Latitude 37° 04' 22.5"
Longitude 119° 25' 51.6"

Holds CP for change to 2500-kw max. visual, 250-kw max. aural, 1887-ft. above av. terrain. 90-ft. above ground, 4590-ft. above sea level. BPTC-830802K1.

Transmitter: Bald Mtn., 0.25-mi. S of Meadow Lakes.

Satellite Earth Stations: Scientific-Atlanta; 5-meter.

News Service: Biznet News.

Ownership: Albert John Williams, 79.9%; Jack M. Reeder, 20.1%. They also own KTYM(AM), Inglewood, CA.

Began Operation: December 18, 1961. Sale to present owner by B. L. Golden & L. W. Fawns approved Dec. 21, 1966 by FCC (*Television Digest*, Vol. 6:52). Left air April 17, 1973. Resumed operation Oct. 7, 1976.

Represented (sales): Adam Young Inc.

Represented (legal): Miller & Fields.

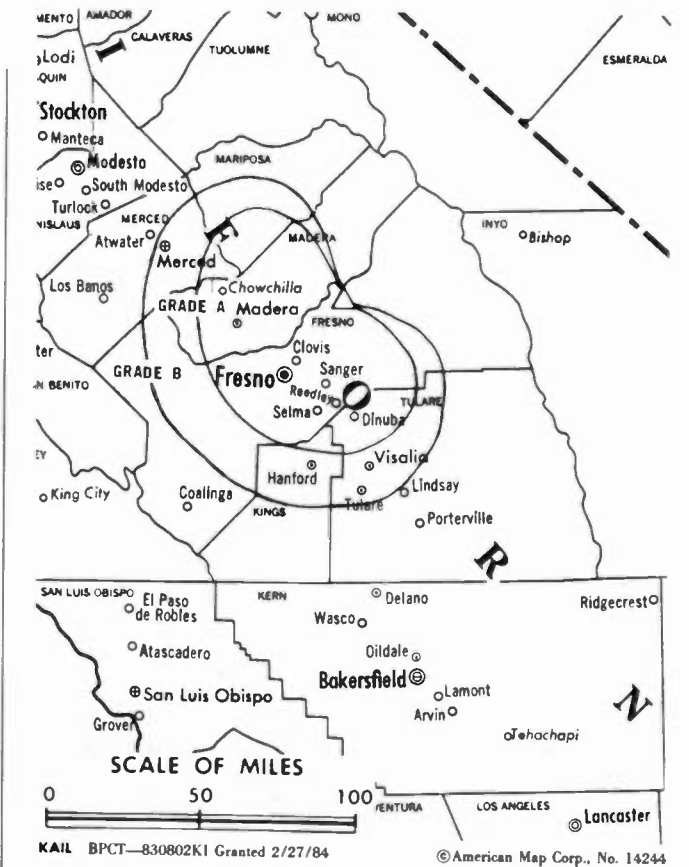
Represented (engineering): Carl T. Jones Associates.

Personnel:

GERARDO BORREGO, vice president.
JOHN LOCKHART, manager.

Highest 30 Sec. Rate (Sept. 12, 1983): \$250.

Total Households: © MSI Consumer Market Data as of 1/1/85. TV Homes, TV% and Circulation © 1985 Arbitron. County coverage based on Arbitron study.



Net Weekly Circulation	State County	Total Households	TV Households	%
Between 25-49%	CALIFORNIA			
	Fresno	200,200	192,800	96
	Kings	25,600	24,400	95
	Madera	25,200	24,100	96
Between 5-24%	CALIFORNIA			
	Mariposa	5,200	4,800	92
	Merced	51,000	49,100	96
Station Totals		399,300	383,500	96
Net Weekly Circulation (1985)			142,300	
Average Daily Circulation (1985)			51,200	

California—Fresno

KFSN-TV

Ch. 30

Network Service: ABC.

Licensee: Capital Cities Communications Inc.

Studio: 1777 G St., Fresno, CA 93706.

Telephone: 209-442-1170. TWX: 910-362-3911.

Technical Facilities: Channel No. 30 (566-572 MHz). Authorized power: 3720-kw max. & 316-kw horizontal visual, 31.6-kw horizontal aural. Antenna: 2040-ft. above av. terrain, 272-ft. above ground, 4751-ft. above sea level.

Latitude 37° 04' 39"
Longitude 119° 26' 01"

Transmitter: Meadow Lake, CA.

Satellite Earth Stations: Harris, 6.1-meter; Scientific-Atlanta, 7-meter; Harris & Scientific-Atlanta receivers.

News Services: AP, UPI.

Ownership: Capital Cities Communications Inc. For officers & other interests, see Group Ownership of TV Stations.

Began Operation: May 10, 1956. Sale to present owner by Triangle Publications approved by FCC Feb. 24, 1971 (Television Digest, Vol. 11:9). Previous sale to Triangle by Paul R. Bartlett and associates approved Dec. 30, 1958 by FCC (Vol. 14:47; 15:1). Note: Operated on Ch. 12 until Feb. 17, 1961 when it switched to UHF Ch. 30 (Vol. 17:8).

Represented (sales): Blair Television.

Represented (legal): Wilmer, Cutler & Pickering.

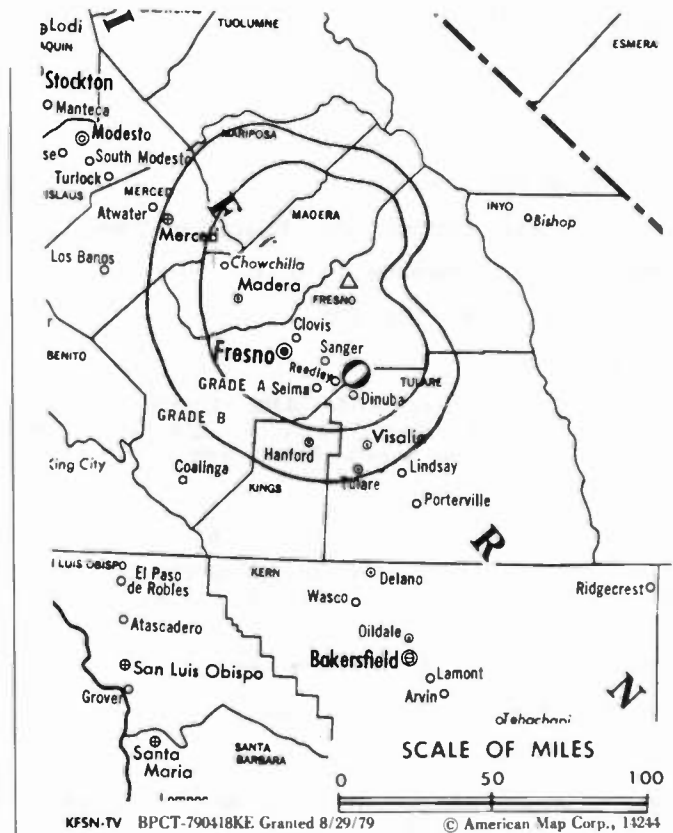
Represented (engineering): Moffet, Larson & Johnson, P.C.

Personnel:

MARC EDWARDS, president & general manager.
DUDLEY FEW, general sales manager.
MARK ARMINIO, local sales manager.
ROBERT A. BILLECI, director of engineering.
FERNANDO GRANADO, program director.

Highest 30 Sec. Rate : \$2000.

Total Households: © MSI Consumer Market Data as of 1/1/85. TV Homes, TV% and Circulation © 1985 Arbitron. County coverage based on Arbitron study.



Net Weekly Circulation	State County	Total Households	TV Households	%
50% & Over	CALIFORNIA			
	Fresno	200,200	192,800	96
	Kings	25,600	24,400	95
	Madera	25,200	24,100	96
	Merced	51,000	49,100	96
	Tulare	92,100	88,300	96
Between 5-24%	CALIFORNIA			
	Mariposa	5,200	4,800	92
Station Totals		399,300	383,500	96
Net Weekly Circulation (1985)				335,600
Average Daily Circulation (1985)				213,400

California—Hanford-Fresno

KFTV

Ch. 21

Network Service: Spanish International Network.

Licensee: Spanish International Communications Corp., 721 N. Bronson Ave., Los Angeles, CA 90038.

Studio: 8515 E. Lacey Blvd., Hanford, CA 93230.

Telephone: 209-584-3362.

Technical Facilities: Channel No. 21 (512-518 MHz). Authorized power: 1790-kw max. & 131-kw horizontal visual, 327-kw max. & 23.8-kw horizontal aural. Antenna: 1840-ft. above av. terrain, 160-ft. above ground, 4610-ft. above sea level.

Latitude 37° 04' 24"
Longitude 119° 25' 42"

Holds CP for change to 2820-kw max. & 151-kw horizontal visual, 282-kw max. & 15-kw horizontal aural, 1830-ft. above av. terrain, 160-ft. above ground, 4600-ft. above sea level.

Transmitter: Bald Mtn., 52-mi. NE of Hanford.

Satellite Earth Station: Scientific-Atlanta; 4.6-meter.

News Service: UPI.

Ownership: See Group Ownership of TV stations.

Began Operation: Feb. 27, 1962 as KDAS; left air May 13 1966 (*Television Digest*, Vol. 6:22). Sale to present owner approved March 19, 1969. Resumed operation Sept. 20, 1972.

Represented (sales): SIN Television Network.

Represented (legal): Leventhal & Senter.

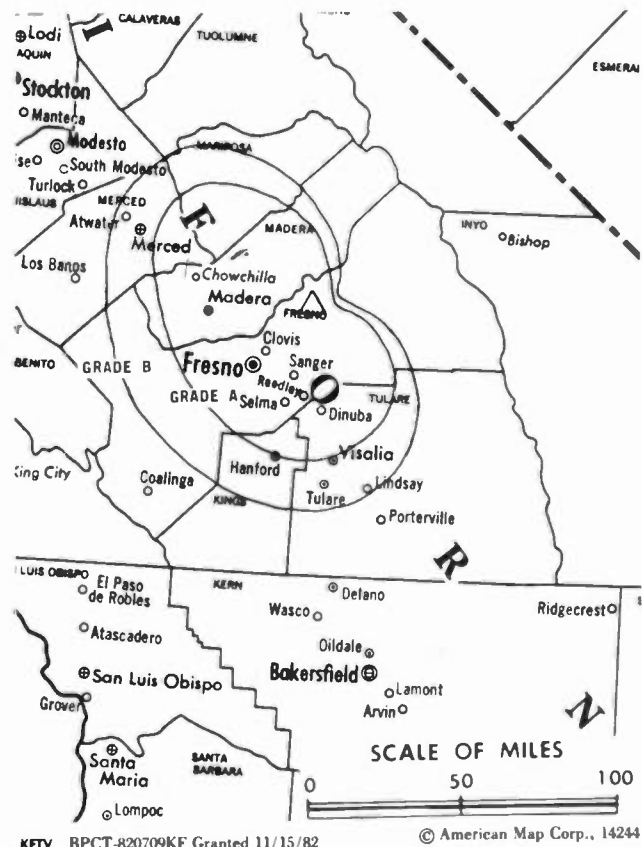
Represented (engineering): Jules Cohen & Associates.

Personnel:

- AUGUST RUIZ, general manager.
- RAY CARRASCO, general sales manager.
- MAC MCKENZIE, chief engineer.
- PEDRO SANTOS, programming.

Highest 30 Sec. Rate (July 1, 1984): \$300.

Total Households: © MSI Consumer Market Data as of 1/1/85. TV Homes, TV% and Circulation © 1985 Arbitron. County coverage based on Arbitron study.



KFTV BPCT-820709KF Granted 11/15/82 © American Map Corp., 14244

Net Weekly Circulation	State County	Total Households	TV Households	%
Between 5-24%	CALIFORNIA			
	Fresno	200,200	192,800	96
	Kings	25,600	24,400	95
	Merced	51,000	49,100	96
	Tulare	92,100	88,300	96
Station Totals		368,900	354,600	96
Net Weekly Circulation (1985)				34,300
Average Daily Circulation (1985)				21,800

California—Fresno

KJEO

Ch. 47

Network Service: CBS.

Licensee: Retlaw Enterprises Inc., Box 5455, Fresno, CA 93755.

Studio: 4880 N. First St.

Telephone: 209-222-2411. **TWX:** 910-362-3181.

Technical Facilities: Channel No. 47 (668-674 MHz). Authorized power: 2624-kw max. visual, 529-kw max. aural. Antenna: 1959-ft. above av. terrain, 262-ft. above ground, 4742-ft. above sea level.

Latitude 37° 04' 14"
Longitude 119° 25' 31"

Transmitter: Bald Mtn.

Satellite Earth Stations: Microdyne, 7-meter; AvanteK & Microdyne receivers.

News Services: AP, ABC.

Ownership: Retlaw Enterprises Inc. Lillian B. Disney, co-chmn., 30%; Sharon Disney Lund, co-chmn., 30%; Diane Disney Miller, pres., 24% (holds additional 16% as trustee for Christopher Miller & Joanna Miller Runeare); Joseph C. Drilling, v.p., broadcasting. Retlaw Enterprises also owns KMST(TV), Salinas-Monterey, CA.

Began Operation: Sept. 20, 1953. Sale to Retlaw Enterprises by Shasta Telecasting Corp. (George C. Fleharty, Laurence W. Carr, Morris K. Cohen, Robert L. Hammett, Carl R. McConnell & Russell K. Olsen) approved by FCC April 17, 1968 (Television Digest, Vol. 8:17).

Represented (sales): Petry Television Inc.

Represented (legal): McKenna, Wilkinson & Kittner.

Represented (engineering): Hammett & Edison Inc.

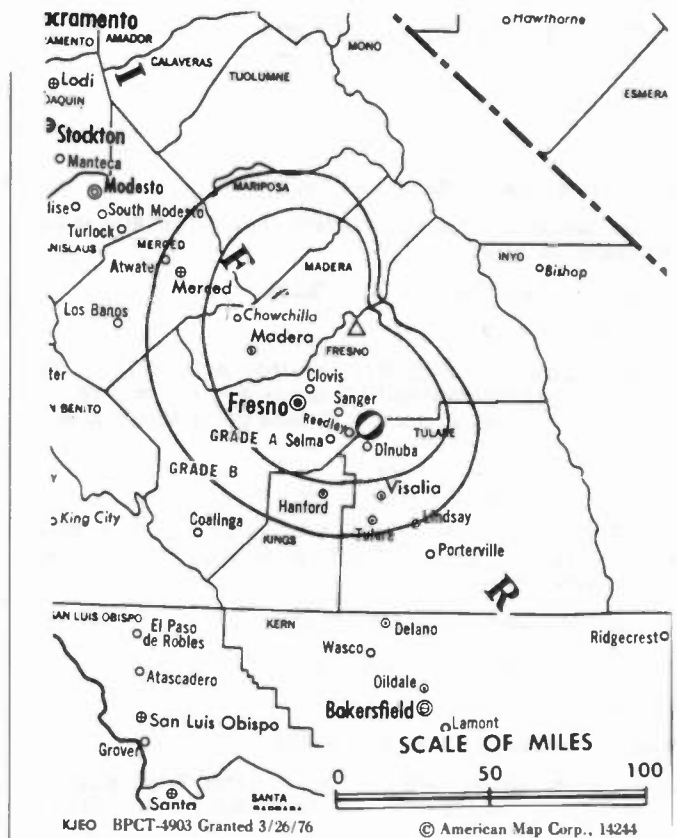
Personnel:

- JOSEPH C. DRILLING, president.
- BEN TUCKER, executive vice president.
- ANDY MASTORAS, vice president, finance.
- JAN CROSBY, vice president, assistant to the president.
- DONALD DRILLING, general manager.
- WILBUR HEATH, program director.
- DOUGLAS M. GRANT, general sales manager.
- KEN HOLDEN, chief engineer.
- LARRY MAYFIELD, assistant chief engineer.
- PATRICE COULTER, traffic manager.
- CHRIS TERRENCE, promotion manager.
- ED WILSON, news director.
- KATHY FRALEY, public affairs director.

Highest One Hour Rate: \$4000.

Highest 30 Sec. Rate: \$1200.

NETWORK BASE HOURLY RATE: \$600.



Total Households: © MSI Consumer Market Data as of 1/1/85. TV Homes, TV% and Circulation © 1985 Arbitron. County coverage based on Arbitron study.

Net Weekly Circulation	State County	Total Households	TV Households	%
50% & Over	CALIFORNIA			
	Fresno	200,200	192,800	96
	Kings	25,600	24,400	95
	Madera	25,200	24,100	96
	Mariposa	5,200	4,800	92
	Merced	51,000	49,100	96
Between 5-24%	CALIFORNIA			
	Stanislaus	109,400	104,400	95
Station Totals		508,700	487,900	95
Net Weekly Circulation (1985)				315,900
Average Daily Circulation (1985)				175,000

California—Sanger-Fresno

KMSG-TV

Ch. 59

Network Service: None, independent.

Grantee: Sanger Telecasters Inc., Box 5959, Fresno, CA 93650-5959.

Studio: 706 W. Herndon Ave., Fresno, CA 93650.

Telephone: 209-435-5900.

Technical Facilities: Channel No. 59 (740-746 MHz). Authorized power: 1350-kw max. visual, 135-kw max. aural. Antenna: 1940-ft. above av. terrain, 135-ft. above ground, 4655-ft. above sea level.

Latitude 37° 04' 26"
Longitude 119° 25' 52"

Transmitter: 41990 Radio Lane, Meadows Lakes, Auberry.

Multichannel TV Sound: Stereo only.

Satellite Earth Station: Harris, 3.2-meter; Scientific-Atlanta, 4.6-meter; Scientific-Atlanta & Harris receivers.

Ownership: Diane D. Cocola, pres.-secy., 90%; James K. Zahn, 10%; Gary M. Cocola, chief executive officer.

Began Operation: July 17, 1985.

Represented (legal): Cohn & Marks.

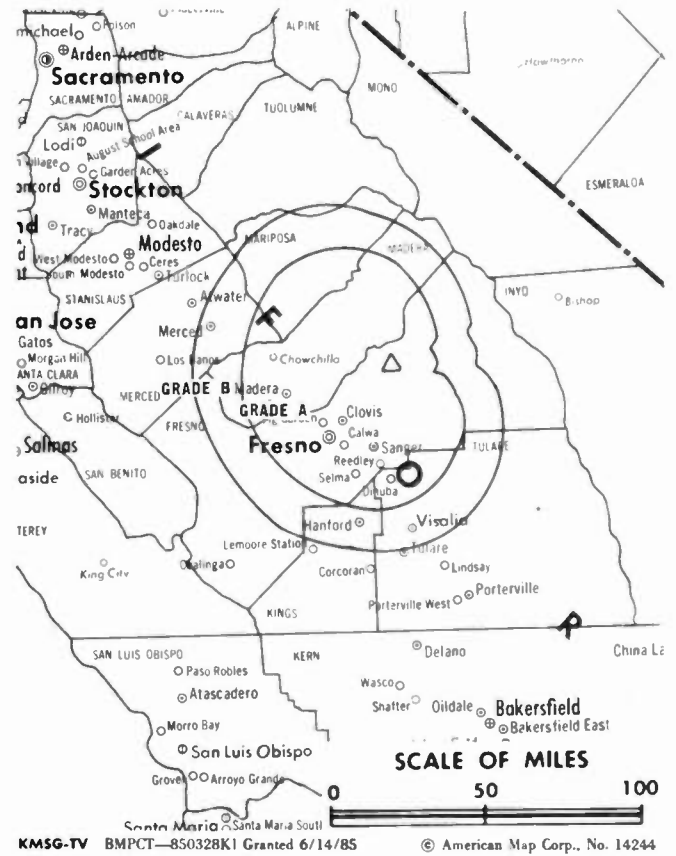
Represented (engineering): A. D. Ring & Associates.

Personnel:

DIANE D. COCOLA, president.
JIM ZAHN, general manager & program director.
GARY COCOLA, sales manager.
STEVE WEBER, chief engineer.

Highest One Hour Rate: \$590.

Highest 30 Sec. Rate: \$50.



CABLE & TV ACTION UPDATES

Weekly reports on industry changes
Call 202-872-9200 for more information.

California—Fresno

KSEE

Ch. 24

Network Service: NBC.

Licensee: San Joaquin Communications Corp., 1544 Van Ness Ave., Fresno, CA 93721.

Studio: 1544 Van Ness Ave.

Telephone: 209-237-2424. TWX: 910-362-2403.

Technical Facilities: Channel No. 24 (530-536 MHz). Authorized power: 1600-kw max. & 191-kw horizontal visual, 153-kw max. & 38-kw horizontal aural. Antenna: Directional, 2350-ft. above av. terrain, 321-ft. above ground, 3713-ft. above sea level.

Latitude 36° 44' 45"
Longitude 119° 16' 53"

Transmitter: Bear Mtn.

News Services: AP, UPI.

Map Note: Contours calculated by revised Sec. 73.699 of FCC Rules not available.

Ownership: Meredith Corp. For other interests, see Group Ownership of TV Stations.

Began Operation: June 1, 1953. Sale to present owner by San Joaquin Communications Corp. approved by FCC March 31, 1983 (Television Digest, Vol. 22:22, 45). Sale to San Joaquin by McClatchy Newspapers approved by FCC Nov. 18, 1980 (Vol. 19:19).

Represented (sales): MMT Sales Inc.

Represented (legal): Haley, Bader & Potts.

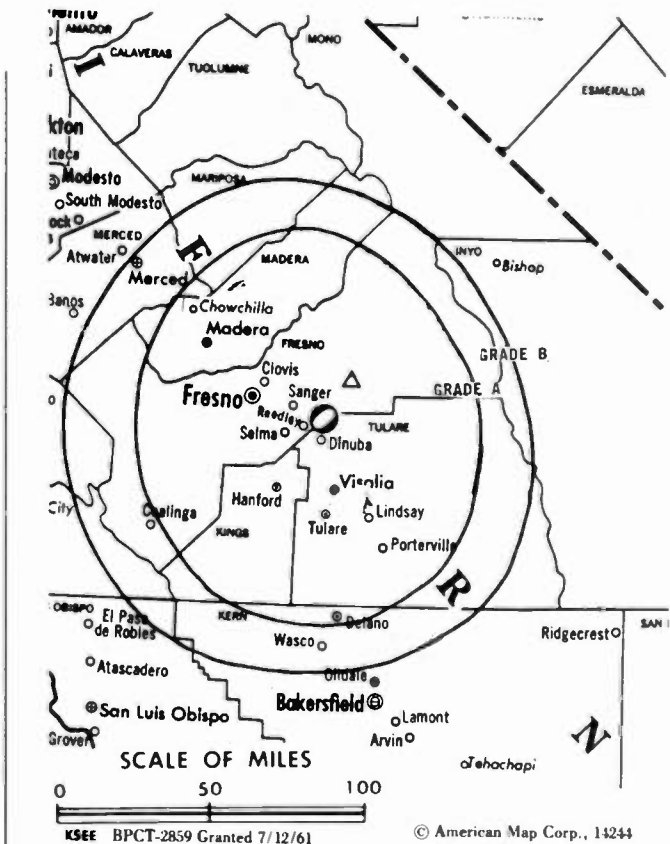
Represented (engineering): A. D. Ring & Associates.

Personnel:
LAWRENCE RHODES, vice president & general manager.
JOE NUCCI, general sales manager.
LEE JASON, programming director.
KAREN THOMPSON, traffic manager.
KEN PRESTON, director of engineering.

Highest 30 Sec. Rate : \$2000.

NETWORK BASE HOURLY RATE: \$800.

Total Households: © MSI Consumer Market Data as of 1/1/85. TV Homes, TV% and Circulation © 1985 Arbitron. County coverage based on Arbitron study.



Net Weekly Circulation	State County	Total Households	TV Households	%
50% & Over	CALIFORNIA			
	Fresno	200,200	192,800	96
	Kings	25,600	24,400	95
	Madera	25,200	24,100	96
	Merced	51,000	49,100	96
	Tulare	92,100	88,300	96
Between 5-24%	CALIFORNIA			
	Mariposa	5,200	4,800	92
Station Totals		399,300	383,500	96
Net Weekly Circulation (1985)				321,200
Average Daily Circulation (1985)				184,900

California—Visalia-Fresno

KMPH

Ch. 26

Network Service: None, independent.

Licensee: Pappas Telecasting Inc., 2600 S. Mooney Blvd., Visalia, CA 93277.

Visalia Studios & Offices: 2600 S. Mooney Blvd., Visalia, CA 93277.
Telephones: 209-733-2600; 209-255-2600, Fresno Studios & Offices; 209-383-2600 Fresno Sales Office; 805-324-2600. Bakersfield Sales Office.

Technical Facilities: Channel No. 26 (542-548 MHz). Authorized power: 2950-kw visual, 295-kw aural. Antenna: 2730-ft. above av. terrain, 252-ft. above ground, 5922-ft. above sea level.

Latitude 36° 17' 12"
 Longitude 118° 50' 20"

Holds CP for change to 3311-kw max. visual, 335-kw max. aural, 2518-ft. above av. terrain, 475-ft. above ground, 8383-ft. above sea level, lat. 36° 40'02", long. 118° 52'42"; transmitter to 6-mi. SE of Wilsonia, Big Baldy Ridge, Sequoia National Forest.

Transmitter: Blue Ridge in Sequoia Forest.

Satellite Earth Stations Common Carrier: Scientific-Atlanta, 10 & 7-meter; Scientific-Atlanta receivers.

News Services: UPI, INN, CNN.

Ownership: Harry J. Pappas, pres., 100%; Edward G. Aiken, v.p. & gen. mgr.; LeBon G. Abercrombie, v.p., corporate planning & development; Robert E. Denton, v.p.-controller; Joseph A. Shaffer, v.p., programming; Dennis J. Davis, v.p., finance; Stella A. Pappas, secy.-treas.; Dale Kelly, chief engineer. Pappas Telecasting also owns WHNS(TV), Asheville, N.C.; KGEN(AM), Tulare, CA; is applicant for Ch. 42, Omaha, NE.

Began Operation: Oct. 11, 1971. Sale to present owner approved by FCC May 31, 1978.

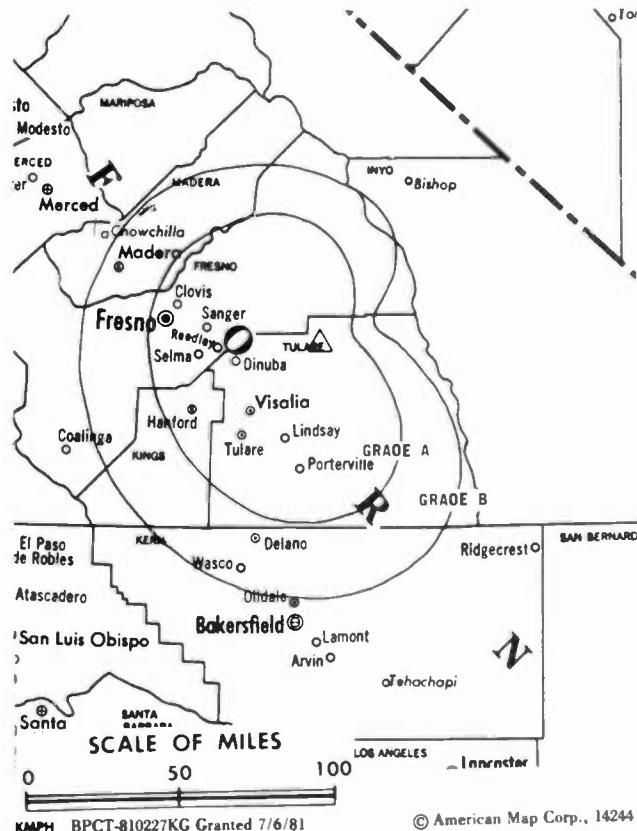
Represented (sales): Katz Independent TV Sales.

Represented (legal): Fletcher, Heald & Hildreth.

Represented (engineering): Cecil Lynch.

Personnel:

HARRY J. PAPPAS, president.
 EDWARD G. AIKEN, vice president & general manager.
 JOSEPH A. SHAFFER, program manager.
 MICHAEL GRANADOS, station manager & director of marketing.
 STEVEN VOURAKIS, southern division marketing manager.
 ROBERT E. DENTON, controller.
 DALE KELLY, chief engineer.
 PAULETTE WEEDEN, traffic manager.
 JOEL CHEATWOOD, news director.
 DEBBIE HALE, promotion manager.
 LINDA ANDERSON, film/shipping director.



Highest One Hour Rate (August 7, 1985): \$11,000.

Highest 30 Sec. Rate (August 7, 1985): \$1000.

Total Households: © MSI Consumer Market Data as of 1/1/85. TV Homes, TV% and Circulation © 1985 Arbitron. County coverage based on Arbitron study.

Net Weekly Circulation	State County	Total Households	TV Households	%
50% & Over	CALIFORNIA			
	Fresno	200,200	192,800	96
	Kern West	136,200	131,500	97
	Kings	25,600	24,400	95
	Madera	25,200	24,100	96
	Merced	51,000	49,100	96
Tulare	92,100	88,300	96	
Between 5-24%	CALIFORNIA			
	Mariposa	5,200	4,800	92
Station Totals		535,500	515,000	96
Net Weekly Circulation (1985)				353,200
Average Daily Circulation (1985)				191,000

California—Los Angeles

KABC-TV

Ch. 7

Network Service: ABC.

Licensee: American Broadcasting Companies Inc., 1330 Ave. of the Americas, New York, N.Y. 10020.

Studio: Prospect & Talmadge Sts., Hollywood, CA 90027.

Telephone: 213-557-7777. TWX: 213-666-1240.

Technical Facilities: Channel No. 7 (174-180 MHz). Authorized power: 141.25-kw visual, 28.9-kw aural. Antenna: 3213-ft. above av. terrain, 470-ft. above ground, 6716-ft. above sea level.

Latitude 34° 13' 36"
Longitude 118° 03' 59"

Transmitter: Mt. Wilson.

Satellite Earth Stations: Transmit/receive.

AM Affiliate: KABC, 5-kw, 790 kHz.

FM Affiliate: KLOS, 20-kw, 95.5 MHz (No. 238), 196-ft.

News Services: AP, UPI, City News Service.

Ownership: See WABC-TV, New York.

Began Operation: Sept. 16, 1949 as KECA-TV.

Represented (sales): ABC Television Spot Sales Inc.

Represented (legal): McKenna, Wilkinson & Kittner.

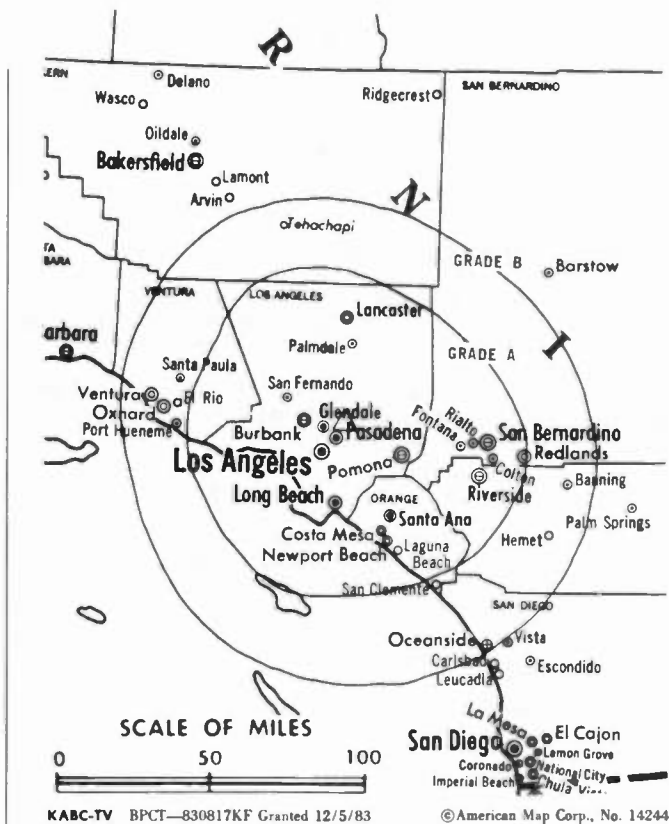
Personnel:

THOMAS K. VAN AMBURG, vice president & general manager.
JOHN C. SEVERINO, sr. vice president, west coast.
JOHN RIEDL, general sales manager.
MARK FRITZ, national sales manager.
MICHAEL KINCAID, local sales manager.
CRAIG HAFFNER, program director.
TERRY CROFOOT, news director.
STEVE SCHAEFFER, sales service manager.
DENNIS BRODERICK, director, network operations.
FRED WARNER, director of creative services.
WILLIAM F. DRYER, director of engineering.
ANDRES CHAVEZ, film director.
BILL JOHNSON, research director.

Rates: On request.

NETWORK BASE HOURLY RATE: \$5100.

Total Households: © MSI Consumer Market Data as of 1/1/85. TV Homes, TV% and Circulation © 1985 Arbitron. County coverage based on Arbitron study.



KABC-TV BPCT-830817KF Granted 12/5/83

© American Map Corp., No. 14244

Net Weekly Circulation	State County	Total Households	TV Households	%
50% & Over	CALIFORNIA			
	Inyo	8,000	7,200	90
	Kern East	24,000	23,200	96
	Los Angeles	2,842,500	2,766,200	97
	Orange	797,600	783,600	98
	Riverside Central	54,000	52,000	96
	Riverside West	222,200	214,000	96
	San Bernardino	361,700	350,400	97
Between 25-49%	CALIFORNIA			
	Imperial	31,700	29,500	93
	San Luis Obispo	68,900	65,900	96
	Santa Barbara North	49,900	48,100	96
Between 5-24%	CALIFORNIA			
	Santa Barbara South	69,500	66,800	96
	Kern West	136,200	131,500	97
	Riverside East	6,900	6,700	96
	San Diego	763,600	742,500	97
Station Totals		5,639,000	5,485,100	97
Net Weekly Circulation (1985)				4,015,400
Average Daily Circulation (1985)				2,296,200

California—Los Angeles

KCBS-TV

Ch. 2

Network Service: CBS.

Licensee: CBS Inc., 6121 Sunset Blvd., Los Angeles 90028.

Studio: 6121 Sunset Blvd.

Telephone: 213-460-3000.

Technical Facilities: Channel No. 2 (54-60 MHz). Authorized power: 46.8-kw visual, 9.33-kw aural. Antenna: 3140-ft. above av. terrain, 466-ft. above ground, 6126-ft. above sea level.

Latitude 34° 13' 57"
Longitude 118° 04' 18"

Transmitter: Mt. Wilson.

AM Affiliate: KNX, 50-kw, 1070 kHz.

FM Affiliate: KKHR, 54-kw, 93.1 MHz (No. 226), 3036-ft.

News Services: AP, UPI, City News.

Ownership: CBS Inc.

Began Operation: May 6, 1948 as KTSL. Sold to present owner December 1950 (Television Digest, Vol. 6:46, 52).

Represented (sales): CBS Television National Sales.

Personnel:

FRANK GARDNER, vice president & general manager.
DAVID PERCELAY, vice president & station manager.
NAN TEPPER, director, station services.
ERIK SORENSON, director, news.
STEVEN GIGLIOTTI, director, sales.
MARY KELLOGG-JOSLYN, director, broadcasting.
MICHAEL MISCHLER, director, communications.
NORMAN BACON, director, planning & administration.
DAVID CONANT, director, technical operations.
ROBERT W. MOORE JR., director, research.

Rates: On request.

Total Households: © MSI Consumer Market Data as of 1/1/85. TV Homes, TV% and Circulation © 1985 Arbitron. County coverage based on Arbitron study.

Net Weekly Circulation	State County	Total Households	TV Households	%
50% & Over	CALIFORNIA			
	Imperial	31,700	29,500	93
	Inyo	8,000	7,200	90
	Kern East	24,000	23,200	96
	Los Angeles	2,842,500	2,766,200	97
	Orange	797,600	783,600	98
	Riverside Central	54,000	52,000	96



KCBS-TV BPCT—2535 Granted 9/12/58

© American Map Corp., No. 14244

Net Weekly Circulation	State County	Total Households	TV Households	%
50% & Over	Riverside West	222,200	214,000	96
	San Bernardino	361,700	350,400	97
	Santa Barbara North	49,900	48,100	96
	Ventura	202,300	197,500	98
Between 25-49%	CALIFORNIA			
	San Luis Obispo	68,900	65,900	96
	Santa Barbara South	69,500	66,800	96
Between 5-24%	CALIFORNIA			
	Kern West	136,200	131,500	97
	Riverside East	6,900	6,700	96
	San Diego	763,600	742,500	97
Station Totals		5,639,000	5,485,100	97
Net Weekly Circulation (1985)				3,887,700
Average Daily Circulation (1985)				2,033,700

California—Los Angeles

KCOP

Ch. 13

Network Service: None, independent.

Licensee: KCOP Television Inc., 915 N. La Brea Ave., Hollywood, CA 90038.

Studio: 915 N. La Brea Ave.

Telephone: 213-851-1000. **TWX:** 910-321-4197.

Technical Facilities: Channel No. 13 (210-216 MHz). Authorized power: 162-kw visual, 21.4-kw aural. Antenna: 2950-ft. above av. terrain, 240-ft. above ground, 5920-ft. above sea level.

Latitude 34° 13' 42"
Longitude 118° 04' 02"

Transmitter: Mt. Wilson.

Satellite Earth Stations: Scientific-Atlanta, 10-meter; Scientific-Atlanta receivers 10-meter.

News Service: UPI.

Ownership: Chris-Craft Television Inc., 100%. For officers and principal stockholders, see KPTV, Portland, Ore. For other interests, see Group Ownership of TV Stations.

Began Operation: Sept. 17, 1948. Sale to Chris-Craft (formerly NAFI Corp.) by Bing Crosby, Kenyon Brown, George L. Coleman & Joseph A. Thomas approved Jan. 27, 1960 by FCC (**Television Digest**, Vol. 15:33, 36, 43; 16:5). Previous sale to Crosby et al. by Copley Press approved Dec. 11, 1957 (Vol. 13:16, 22, 34, 50). Copley acquired station, operating as KLAC-TV, from Mrs. Dorothy Schiff Sonneborn Dec. 23, 1953 (Vol. 9:49, 32).

Represented (sales): TeleRep Inc.

Represented (legal): Hogan & Hartson.

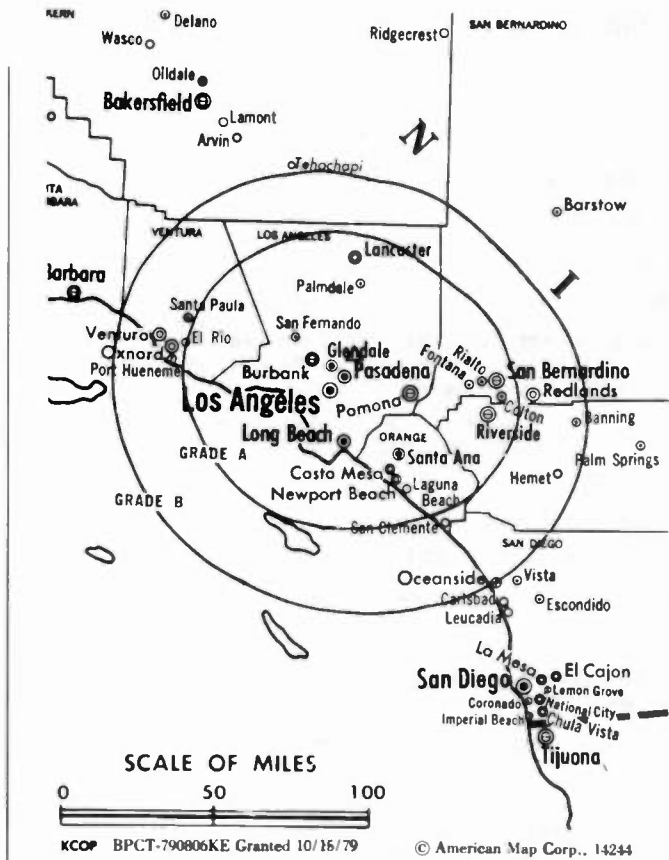
Personnel:

BILL FRANK, president & general manager.
RICK FELDMAN, general sales manager.
MIKE DURAND, local sales manager.
ELLEN SAMBOR, local sales manager.
PETER MATHES, national sales manager.
DON SEARLE, research director.
WIN KORABELL, director of engineering.
JANE CLARK, business manager.
PETER SCHLESINGER, mgr., program operations & new development.
GARY DAVIS, creative services manager.
JOHN BRAISLIN, gen. mgr., Chris-Craft Video Tape Center.
CAROL MYERS MARTZ, program manager.

Highest One Hour Rate: \$25,000.

Highest 30 Sec. Rate: \$5000.

Total Households: © MSI Consumer Market Data as of 1/1/85. TV Homes, TV% and Circulation © 1985 Arbitron. County coverage based on Arbitron study.



Net Weekly Circulation	State County	Total Households	TV Households	%
50% & Over	CALIFORNIA			
	Kern East	24,000	23,200	96
	Los Angeles	2,842,500	2,766,200	97
	Orange	797,600	783,600	98
	Riverside Central	54,000	52,000	96
	Riverside West	222,200	214,000	96
	San Bernardino	361,700	350,400	97
	Santa Barbara North	49,900	48,100	96
	Santa Barbara South	69,500	66,800	96
	Ventura	202,300	197,500	98
Between 25-49%	ARIZONA			
	Yuma	29,900	28,300	94
	CALIFORNIA			
	Imperial	31,700	29,500	93
	Kern West	136,200	131,500	97
	San Diego	763,600	742,500	97
	San Luis Obispo	68,900	65,900	96
	NEW MEXICO			
	Chaves	20,600	20,200	98
	Otero	15,700	15,300	97
San Juan	32,000	30,100	94	
Between 5-24%	TEXAS			
	El Paso	161,800	160,300	99
Station Totals		5,884,100	5,725,400	97
Net Weekly Circulation (1985)			3,323,100	
Average Daily Circulation (1985)			1,451,300	

California—Los Angeles

KHJ-TV

Ch. 9

Network Service: None, Independent.

Licensee: RKO General Inc., 5515 Melrose Ave., Hollywood, CA 90038.

Studio: 5515 Melrose Ave.

Telephone: 213-467-5459. TWX: 910-321-2345.

Technical Facilities: Channel No. 9 (186-192 MHz). Authorized power: 141-kw visual, 28.2-kw aural. Antenna: 3180-ft. above av. terrain, 464-ft. above ground, 6176-ft. above sea level.

Latitude 34° 13' 38"
Longitude 118° 04' 00"

Transmitter: Mt. Wilson.

Multichannel TV Sound: Stereo & separate audio program.

Satellite Earth Stations: Harris, 6.1-meter; Harris receivers.

News Services: AP, INDX.

AM Affiliate: KHJ, 5-kw, 930 kHz.

FM Affiliate: KRTH, 58-kw, 101.1 MHz (No. 266), 2950-ft.

Ownership: See WOR-TV, New York.

Began Operation: Aug. 25, 1948, as KFI-TV. Sold to present licensee Aug. 1951 (Television Digest, Vol. 7:23, 32, 36).

Represented (sales): Blair Television.

Represented (legal): Plerson, Ball & Dowd.

Personnel:

CHUCK VELONA, vice president & general manager.
FERNANDO DEL RIO, vice president, public affairs.
WALT BAKER, vice president, programming.
SANDY RAHIMI, vice president & director of sales.
ANN FOGELHUT, local sales manager.
HANK OSTER, local sales manager.
MARTY OSTROW, national sales manager.
ALAN TIMPSON, controller.
DICK JOHNSON, production manager.
MYRA CRESPO, research director.
BUCK EVANS, chief engineer.
STEPHANIE BRADY, news director.
WALTER DUTTON, film supervisor.
DICK PARADISE, advertising & promotion director.
JULIE CAVAGNARO, publicity director.

Highest 30 Sec. Rate: \$1050.

Total Households: © MSI Consumer Market Data as of 1/1/85. TV Homes, TV% and Circulation © 1985 Arbitron. County coverage based on Arbitron study.

Net Weekly Circulation	State County	Total Households	TV Households	%
50% & Over	CALIFORNIA			
	Los Angeles	2,842,500	2,766,200	97
	Orange	797,600	783,600	98
	Riverside West	222,200	214,000	96
	San Bernardino	361,700	350,400	97
Ventura	202,300	197,500	98	



Net Weekly Circulation	State County	Total Households	TV Households	%
Between 25-49%	ARIZONA			
	Yuma	29,900	28,300	94
	CALIFORNIA			
	Imperial	31,700	29,500	93
	Inyo	8,000	7,200	90
	Kern East	24,000	23,200	96
	Kern West	136,200	131,500	97
	Riverside Central	54,000	52,000	96
	San Luis Obispo	68,900	65,900	96
	Santa Barbara North	49,900	48,100	96
	Santa Barbara South	69,500	66,800	96
	NEW MEXICO			
	Chaves	20,600	20,200	98
	Eddy	18,000	17,600	98
Otero	15,700	15,300	97	
Between 5-24%	CALIFORNIA			
	Riverside East	6,900	6,700	96
	San Diego	763,600	742,500	97
	NEW MEXICO			
	San Juan	32,000	30,100	94
TEXAS				
	El Paso	161,800	160,300	99
Station Totals		5,917,000	5,756,900	97
Net Weekly Circulation (1985)			2,715,800	
Average Daily Circulation (1985)			993,500	

California—Los Angeles

KMEX-TV

Ch. 34

Network Service: Spanish International Network.

Licensee: Spanish International Communications Corp., 5420 Melrose Ave., Hollywood, CA 90038.

Studio: 721 North Bronson Ave., Hollywood, CA 90038.

Telephone: 213-466-3434.

Technical Facilities: Channel No. 34 (590-596 MHz). Authorized power: 1950-kw max. & 200-kw horizontal visual, 195-kw max. & 20-kw horizontal aural. Antenna: 2940-ft. above av. terrain, 190-ft. above ground, 5896-ft. above sea level.

Latitude 34° 13' 35"
Longitude 118° 03' 56"

Transmitter: Mt. Wilson.

News Services: UPI, City News.

Satellite Earth Stations: Scientific-Atlanta; 10 & 7-meter.

Ownership: Laura Investment Co., 20%; Fouce Amusement Enterprises Inc., 25.4%; Reynold V. Anselmo, 23.9%; James Jacobson, 9.1%; Daniel Villanueva, 5.9%; Emilio Nicolas, 6.7%; 25 others, none with as much as 3%. Officers: Reynold V. Anselmo, pres.; Julian M. Kaufman, Emilio Nicolas, Daniel Villanueva, Joaquin Blaya, v.p.s; Ronald S. Rosen, asst. secy. Same interests also operate KWEX-TV, San Antonio, TX; WLTV, Miami, FL; KFTV, Hanford, CA; WXTV, Paterson, NJ. Anselmo, Villanueva & Nicolas have interest in KDTV, Ch. 14, San Francisco & KTVW-TV, Ch. 33, Phoenix, AZ.

Began Operation: September 30, 1962.

Represented (sales): SIN Television Network.

Represented (legal): Leventhal & Senter.

Represented (engineering): Jules Cohen & Associates.

Personnel:

- DANIEL VILLANUEVA, president & general manager.
- RICHARD MORSE, chief engineer.
- SANDRA D. GIBSON, station manager.
- CHARLES BARRY, general sales manager.
- GERARDO PALLARES, program director.
- RICHARD LANCE, controller.
- DANIEL L. VILLANUEVA, assistant general manager.

Rates: Not available.



Total Households: © MSI Consumer Market Data as of 1/1/85. TV Homes, TV% and Circulation © 1985 Arbitron. County coverage based on Arbitron study.

Net Weekly Circulation	State County	Total Households	TV Households	%
CALIFORNIA				
Between 5-24%	Los Angeles	2,842,500	2,766,200	97
	Riverside Central	54,000	52,000	96
Station Totals		2,896,500	2,818,200	97
Net Weekly Circulation (1985)			417,700	
Average Daily Circulation (1985)			275,600	

California—Los Angeles

KNBC

Ch. 4

Network Service: NBC.

Licensee: National Broadcasting Co. Inc., 3000 W. Alameda Ave., Burbank, CA 91523.

Studio: 3000 W. Alameda Ave., Burbank, CA 91523.

Telephone: 818-840-4444. TWX: 910-498-2752. Telex: 67-7237.

Technical Facilities: Channel No. 4 (66-72 MHz). Authorized power: 44.7-kw visual, 7.76-kw aural. Antenna: Non-directional, electrically tilted 2.5°, 3200-ft. above av. terrain, 496-ft. above ground, 6170-ft. above sea level.

Latitude 34° 13' 32"
Longitude 118° 03' 52"

Transmitter: Mt. Wilson.

Multichannel TV Sound: Stereo only.

Satellite Earth Stations: Transmit/Receive; 10-meter; Harris receivers.

News Services: AP, UPI, City News.

Ownership: See WNBC-TV, New York.

Began Operation: Jan. 16, 1949.

Represented (sales): NBC Spot Sales.

Personnel:

- JOHN ROHRBECK, vice president & general manager.
- JIM STERLING, sales director.
- DAVID INGRAHAM, station manager.
- VINCE MANZE, director, advertising & promotion.
- CAROLE CARTWRIGHT, director, programming.
- PATRICK WALLACE, director, business affairs.
- JEFF GILBERT, sales manager.
- JEFF KAZMARK, sales manager.
- TOM CAPRA, news director.
- PETAR SARDELICH, manager, production & operations.
- HARRY BURBIDGE, chief engineer.

Rates: On request.

Total Households: © MSI Consumer Market Data as of 1/1/85. TV Homes, TV% and Circulation © 1985 Arbitron. County coverage based on Arbitron study.

Net Weekly Circulation	State County	Total Households	TV Households	Households %
50% & Over	CALIFORNIA			
	Imperial	31,700	29,500	93
	Inyo	8,000	7,200	90
	Kern East	24,000	23,200	96
	Los Angeles	2,842,500	2,766,200	97
Orange	797,600	783,600	98	



Net Weekly Circulation	State County	Total Households	TV Households	Households %
50% & Over	Riverside Central	54,000	52,000	96
	Riverside West	222,200	214,000	96
	San Bernardino	361,700	350,400	97
	Santa Barbara North	49,900	48,100	96
	Santa Barbara South	69,500	66,800	96
	Ventura	202,300	197,500	98
Between 25-49%	CALIFORNIA			
	Kern West	136,200	131,500	97
Between 5-24%	CALIFORNIA			
	Riverside East	6,900	6,700	96
	San Diego	763,600	742,500	97
	San Luis Obispo	68,900	65,900	96
Station Totals		5,639,000	5,485,100	97
Net Weekly Circulation (1985)				4,054,500
Average Daily Circulation (1985)				2,223,000

California—Los Angeles

KTLA

Ch. 5

Network Service: None, Independent.

Licensee: Golden West Television Inc., 5800 Sunset Blvd., Box 500, Los Angeles, CA 90078.

Studio: 5800 Sunset Blvd., Box 500, Los Angeles 90078.

Telephone: 213-460-5500. TWX: 910-321-2417.

Technical Facilities: Channel No. 5 (76-82 MHz). Authorized power: 50-kw visual, 5-kw aural. Antenna: 2990-ft. above av. terrain, 240-ft. above ground, 5967-ft. above sea level.

Latitude 34° 13' 35"
Longitude 118° 03' 56"

Transmitter: Mt. Wilson.

Multichannel TV Sound: Stereo & separate audio program.

Satellite Earth Stations: Scientific-Atlanta, 10-meter & 7-meter; Scientific-Atlanta receivers.

News Services: AP, UPI, INDX, CNN, CNN Headline News; CNS.

Ownership: Anthony B. Cassara, pres. & chief exec. officer; Golden West Associates I, 87.3%; Golden West Associates II, 2.7%; Anthony B. Cassara, William Schickler III, Steven A. Bell, Michael Eigner, Eileen Gereghty, Thomas M. Arnost, Robert Clark, Hector Highton, Don Patton, Johnny Grant. GWA I & II ownership: KKR Assoc., a ltd. partnership, gen. partner; ltd. partners: KKR & Co. ownership: Jerome Kohlberg Jr., Henry R. Kravis, George R. Roberts & Robert I. MacDonnell, gen. partners; Donald J. Herdrich, Michael M. Michelson & Paul Raether, ltd. partners. For other interests, see Kohlberg, Kravis & Roberts in Group Ownership of TV Stations. **Note:** Sale to Tribune Bcstg. Co. pends.

Began Operation: Jan. 22, 1947. Sale to present owners approved by FCC March 28, 1983 (Television Digest, Vol. 22:44): Sale to Gene Autry & The Signal Cos. by Paramount Television Productions approved May 13, 1964 by FCC (Vol. 3:44; 4:20).

Represented (sales): Petry Television Inc.

Represented (legal): Latham & Watkins; Wiley, & Rein.

Personnel:

- STEVEN A. BELL, senior vice president & general manager.
- MICHAEL EIGNER, vice president & station manager.
- DAVID SIMON, director of programming.
- TOM ARNOST, general sales manager.
- EILEEN GEREGHTY, local sales manager.
- RICK GOLD, local sales manager.
- JEFF WEISS, national sales manager.
- MITCHELL NEDICK, director of finance & administration.
- JOCELYN CHAN, director of research.
- IRA GOLDSTONE, director of engineering.
- NICHOLAS van HOOG STRATEN, director of advertising & promotion.
- HEC HIGHTON, v.p. & director of production/sports.
- BRENDA YOUNG, dir. of business affairs/legal counsel.
- JEFF WALD, news director.
- ED HARRISON, publicity director.

Highest 30 Sec. Rate: On request.

Total Households: © MSI Consumer Market Data as of 1/1/85. TV Homes, TV% and Circulation © 1985 Arbitron. County coverage based on Arbitron study.

Net Weekly Circulation	State County	Total Households	TV Households	%
50% & Over	CALIFORNIA			
	Imperial	31,700	29,500	93
	Inyo	8,000	7,200	90
	Kern East	24,000	23,200	96
	Los Angeles	2,842,500	2,766,200	97
	Orange	797,600	783,600	98
	Riverside Central	54,000	52,000	96
Riverside West	222,200	214,000	96	



Net Weekly Circulation	State County	Total Households	TV Households	%
50% & Over	San Bernardino	361,700	350,400	97
	Santa Barbara North	49,900	48,100	96
	Santa Barbara South	69,500	66,800	96
	Ventura	202,300	197,500	98
Between 25-49%	ARIZONA			
	Yuma	29,900	28,300	94
	CALIFORNIA			
	Kern West	136,200	131,500	97
	San Diego	763,600	742,500	97
	San Luis Obispo	68,900	65,900	96
	NEW MEXICO			
	Chaves	20,600	20,200	98
	Eddy	18,000	17,600	98
	Lea North	18,500	18,100	98
Lea South	2,600	2,500	94	
Otero	15,700	15,300	97	
San Juan	32,000	30,100	94	
Between 5-24%	ARIZONA			
	Cochise	32,500	31,300	96
	Coconino	26,600	24,700	93
	Pima	231,800	227,100	98
	CALIFORNIA			
	Riverside East	6,900	6,700	96
	Tulare	92,100	88,300	96
	NEW MEXICO			
	Bernalillo	174,500	171,700	98
	TEXAS			
El Paso	161,800	160,300	99	
Station Totals		6,495,600	6,320,600	97
Net Weekly Circulation (1985)			3,662,200	
Average Daily Circulation (1985)			1,549,800	

California—Los Angeles

KTTV

Ch. 11

Network Service: None, Independent.

Licensee: Metromedia Inc., 5746 Sunset Blvd, Los Angeles, CA 90028.

Studio: 5746 Sunset Blvd.

Telephone: 213-462-7111. TWX: 910-321-4222.

Technical Facilities: Channel No. 11 (198-204 MHz). Authorized power: 166-kw visual, 20-kw aural. Antenna: 2940-ft. above av. terrain, 237-ft. above ground, 5907-ft. above sea level.

Latitude 34° 13' 29.0"
Longitude 118° 03' 47.1"

Transmitter: Mt. Wilson.

Satellite Earth Stations: Transmit/receive; Harris, 9-meter & 6-meter; Harris receivers.

News Services: AP, UPI, City News, CNN.

FM Affiliate: KMET, 58-kw, 94.7 MHz (No. 234), 2835-ft.

Ownership: Metromedia Inc. See Group Ownership of TV Stations.

Began Operation: Jan. 7, 1949. Sale to present owner by Los Angeles Times and Mirror approved May 28, 1963 by FCC (Television Digest, Vol. 3:3, 22).

Represented (sales): Katz Independent TV Sales.

Personnel:

BILL WHITE, vice president & general manager.
MARTIN BERGMAN, vice president & general sales manager.
DONALD TILLMAN, v.p. & director of programming & production.
WALTER R. KALB, vice president & business affairs director.
ELIZABETH SAUNDERS, v.p. & director of promotion & creative services.
PHYLLIS BECKER, vice president & local sales manager.
JOHN HUGHES, vice president & local sales manager.
CHARLES A. STEWART, national sales manager.
BETTY FOX, sales manager, New York office.
ROGER LAMAY, news director.
RAYMOND GREEN, executive producer.
LEE PARDEE, vice president, engineering.
LORRAINE DITRI, commercial operations director.

Highest 30 Sec. Rate (July 23, 1984): \$2500.

Total Households: © MSI Consumer Market Data as of 1/1/85. TV Homes, TV% and Circulation © 1985 Arbitron. County coverage based on Arbitron study.

Net Weekly Circulation	State County	Total Households	TV Households	%
50% & Over	CALIFORNIA			
	Imperial	31,700	29,500	93
	Inyo	8,000	7,200	90
	Kern East	24,000	23,200	96
	Los Angeles	2,842,500	2,766,200	97
	Orange	797,600	783,600	98
	Riverside Central	54,000	52,000	96
	Riverside West	222,200	214,000	96
	San Bernardino	361,700	350,400	97
	Santa Barbara North	49,900	48,100	96
	Santa Barbara South	69,500	66,800	96
Ventura	202,300	197,500	98	



Net Weekly Circulation	State County	Total Households	TV Households	%
Between 25-49%	ARIZONA			
	Cochise	32,500	31,300	96
	Santa Cruz	7,200	7,000	97
	Yuma	29,900	28,300	94
	CALIFORNIA			
	Kern West	136,200	131,500	97
	Riverside East	6,900	6,700	96
	San Diego	763,600	742,500	97
	San Luis Obispo	68,900	65,900	96
	NEW MEXICO			
	Chaves	20,600	20,200	98
Eddy	18,000	17,600	98	
Lea North	18,500	18,100	98	
Lea South	2,600	2,500	94	
Luna	6,200	6,000	97	
San Juan	32,000	30,100	94	
Between 5-24%	ARIZONA			
	Coconino	26,600	24,700	93
	Pima	231,800	227,100	98
	CALIFORNIA			
	Tulare	92,100	88,300	96
	NEW MEXICO			
Otero	15,700	15,300	97	
TEXAS				
El Paso	161,800	160,300	99	
Station Totals		6,334,500	6,161,900	97
Net Weekly Circulation (1985)				3,617,100
Average Daily Circulation (1985)				1,547,800

California—Los Angeles

KWHY-TV

Ch. 22

Network Service: None, independent.

Licensee: Harriscorp of Los Angeles Inc., 5545 Sunset Blvd., Los Angeles, CA 90028.

Studio: 5545 Sunset Blvd.

Telephone: 213-466-5441.

Technical Facilities: Channel No. 22 (518-524 MHz). Authorized power: 2570-kw max. & 1726-kw horizontal visual, 257-kw aural. Antenna: 2917-ft. above av. terrain, 212-ft. above ground, 5903-ft. above sea level.

Latitude 34° 13' 36"
Longitude 118° 03' 59"

Transmitter: Mt. Wilson.

News Services: AP, UPI, Reuters; CNN.

Ownership: Burt I. Harris Sr., pres., 28.05%; Irving B. Harris, 29.72%; Allan Slaight, 13.44%; Robert S. Block, 8.43%; Clarion Co. Ltd., 6.67%; James L. LeVitus, 3.33%; John R. Martinson, 2.73%; Sitel Inc., 2.50%; Burt I. Harris Jr., 1.67%; 11 others, none with as much as 1%. For other Harris interests, see Harriscorp Bcstg. in Group Ownership of TV Stations.

Began Operation: March 25, 1963, but left the air March 9, 1964 (Television Digest, Vol. 4:11). Sale by Central Broadcasting Corp. approved July 29, 1964 by FCC (Vol. 4:11, 31). Resumed operation May 2, 1965 (Vol. 5:20). Subscription TV began July 23, 1978. Sale to present owners by Coast TV Bcstg. approved Nov. 20, 1981.

Represented (legal): Cohn & Marks.

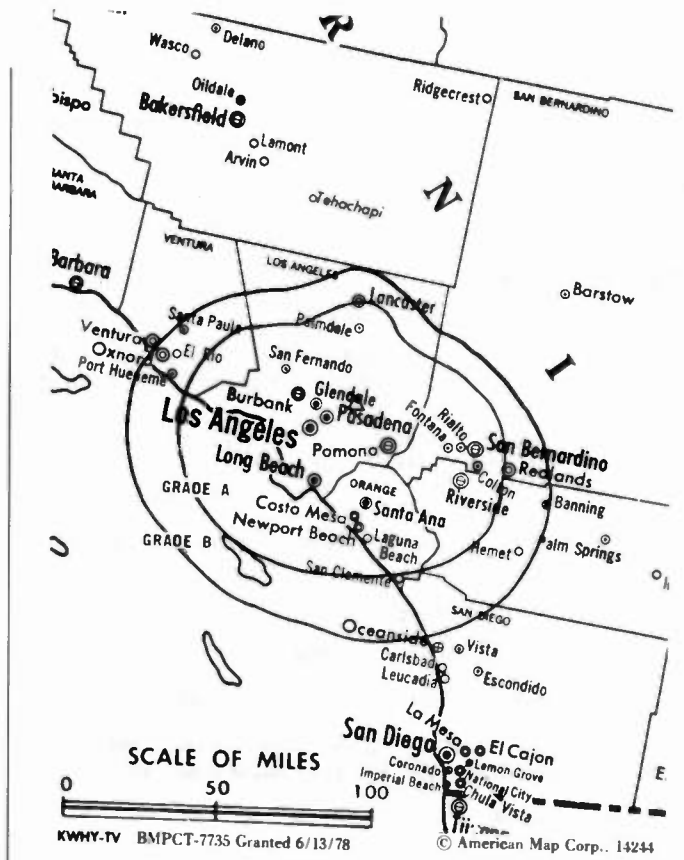
Represented (engineering): Hammett & Edison Inc.

Personnel:

BURT I. HARRIS, president.
BURT I. HARRIS JR., vice president & general manager.
CARLOS M. ECHERRI, controller.
MIKE WAGNER, account executive.
JOHN H. NELSON, account executive.
EUGENE A. HARRIS, chief engineer, transmitter.
DAVID J. ZULLI, chief engineer, studio.

Highest One Hour Rate: \$2500.

Highest 30 Sec. Rate (August 1, 1985): \$165.



Total Households: © MSI Consumer Market Data as of 1/1/85. TV Homes, TV% and Circulation © 1985 Arbitron. County coverage based on Arbitron study.

Net Weekly Circulation	State County	Total Households	TV Households	%
Between 5-24%	CALIFORNIA Los Angeles	2,842,500	2,766,200	97
Station Totals		2,842,500	2,766,200	97
Net Weekly Circulation (1985)			200,800	
Average Daily Circulation (1985)			77,100	

California—Corona-Los Angeles

KBSC-TV

Ch. 52

Network Service: None, independent.

Licensee: Estrella Communications Inc.

Studio: 1139 Grand Central Ave., Glendale, CA 91201.

Telephone: 213-507-6511.

Technical Facilities: Channel No. 52 (698-704 MHz). Authorized power: 2630-kw max. & 1320-kw horizontal visual, 261-kw max. & 132-kw horizontal aural. Antenna: 2890-ft. above av. terrain, 199-ft. above ground, 5856-ft. above sea level.

Latitude 34° 13' 27"
Longitude 118° 03' 45"

Transmitter: Mt. Wilson.

Ownership: Henry R. Silverman, chmn.; Joseph Wallach, pres., 5%; Donald G. Raider & Peter J. Housman II, exec. v.p.'s; Paul Niedermeyer, v.p., 3%; Howard Steinberg, secy.; Lowell C. Frelberg, treas.; Reliance Capital Group Ltd. Partnership, 90%; Stephen Mann & Seymour Isreal, 1% each. RCGLP ownership: Reliance Assoc. Ltd. Partnership, gen. partner; percentage undisclosed. RALP ownership: Reliance Capital Group Inc., gen. partner; percentage undisclosed. RCGI ownership: Reliance Group Inc., 100%. RGI ownership: Reliance Group Holdings Inc., 100%. RGHI ownership: Saul P. Steinberg, chmn., 56%; Robert M. Steinberg, pres., 11%; George E. Bello, exec. v.p.-controller; Bruce L. Sokoloff, sr. v.p., 6%; Howard E. Steinberg, sr. v.p.-secy.; Lowell C. Freiberg, sr. v.p.-treas.; Anne Steinberg, Saul P. Steinberg, Robert M. Steinberg & Robert B. Hodes, Executors of Julius Steinberg Estate, 21%; remainder undisclosed. RCGLP & RCGI have interest in licensee of WKRZ-AM-FM Wilkes-Barre, PA.

Began Operation: June 29, 1966. Sale to present owner by Oak Industries approved by FCC July 17, 1985 (Television Digest, Vol. 25:7,21). Sale of 50% to Oak Industries by A. Jerrold Perenchlo approved April 15, 1983. Sale to Oak & Perenchlo by Kaiser Bcstg. Corp. approved by FCC Aug. 24, 1976. Began subscription television April 1, 1977 (Vol. 17:15). Began Spanish language broadcasting Sept. 8, 1980. Began 24 hour subscription television Oct. 1, 1982.

Represented (legal): Dow, Lohnes & Albertson.

Represented (engineering): Cohen & Dippell, P.C.

Personnel:

WILLIAM R. GUERRA, general manager.
RICHARD A. WHITMAN, program director.
JOHN A. RUSSELL, director of engineering.

Rates: On request.

Arbitron Data: Not available.



BLACKBURN & COMPANY, INC.

RADIO • TV • CATV • NEWSPAPER BROKERS
NEGOTIATIONS • FINANCING • APPRAISALS

CHICAGO	333 N. Michigan Ave., 60601	(312) 346-6460
WASHINGTON, O.C.	1111 19th St., N.W., 20036	(202) 331-9270
ATLANTA	400 Colony Sq., #1004, 30361	(404) 892-4655
BEVERLY HILLS	9465 Wilshire Blvd., 90212	(213) 274-8151

California—Santa Ana (Los Angeles)

KTBN-TV

Ch. 40

Network Service: Trinity Bcstg. Network.

Licensee: Trinity Broadcasting Network Inc., Box A, Santa Ana, CA 92711.

Studio: 2442 Michelle Rd., Tustin, CA 92680.

Telephone: 714-832-2950.

Technical Facilities: Channel No. 40 (626-632 MHz). Authorized power: 622-kw max. & 260-kw horizontal visual, 123-kw max. & 52-kw horizontal aural. Antenna: 2890-ft. above av. terrain, 200-ft. above ground, 5863-ft. above sea level.

Latitude	34°	13'	27"
Longitude	118°	03'	44"

Transmitter: Mt. Wilson.

Satellite Earth Station: Transmit/receive; Scientific-Atlanta, 10-meter.

News Service: UPI.

Ownership: Trinity Broadcasting Network Inc., a non-profit corp. Paul F. Crouch, pres.; Jane Duff, v.p.; Norman G. Juggert, secy.-treas. Trinity also owns KPAZ-TV, Phoenix, AZ; WHFT(TV), Miami, FL; KTBO-TV, Oklahoma City, OK; WTBY(TV), Poughkeepsie, NY; KTBW-TV, Tacoma, WA; WKOI(TV), Richmond, IN; satellite-fed translator, Denver, CO.

Began Operation: Jan. 5, 1967. Sale to present owner by Angel Lerma approved by FCC Aug. 2, 1974.

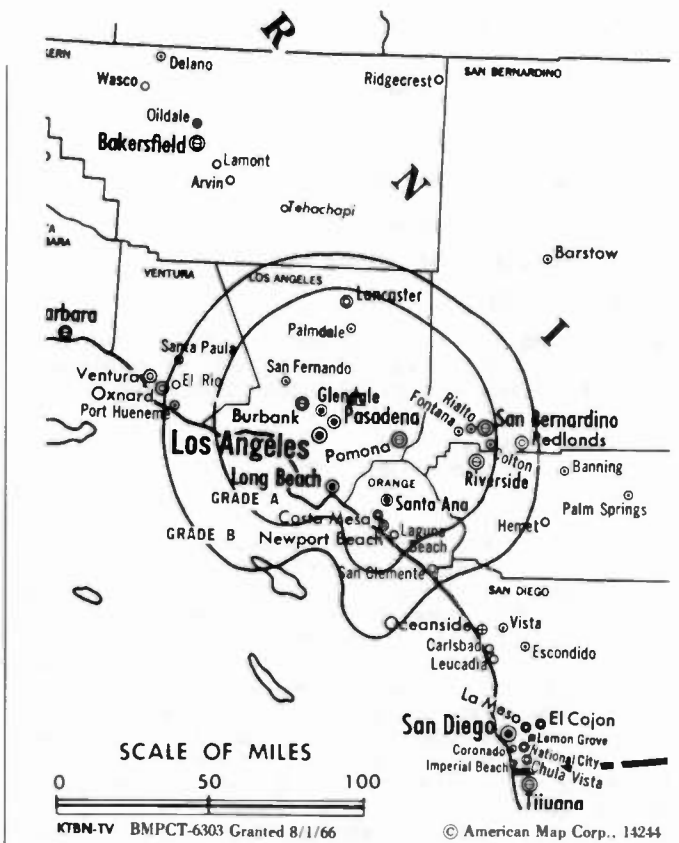
Represented (legal): May, Dunn & Gay.

Personnel:

PAUL F. CROUCH, president/founder.
STAN HOLLON, sales, satellite.
BEN MILLER, director of engineering.
ROSANNE SMATHERS, director of programming.

Highest 30 Sec. Rate: \$100.

Arbitron Data: Not available.



COMMUNICATIONS DAILY

We're on the job when you are — with daily briefings of activities in the electronic communications field.

For more information call: 202-872-9200

California—San Bernardino

KAGL

Ch. 30

Network Service: None, independent.

Grantee: Angeles Broadcasting Network, 814 N. Victory Blvd., Burbank 91502.

Studio: 1801 Commercenter West, San Bernardino 92408.

Mailing Address: Box 6710, San Bernardino 92412.

Telephones: 714-381-1724; 818-843-3774.

Technical Facilities: Channel No. 30 (566-572 MHz). Authorized power: 1120-kw max. & 30-kw horizontal visual, 112-kw max. & 3.33-kw horizontal aural. Antenna: 2340-ft. above av. terrain, 143-ft. above ground, 5399-ft. above sea level.

Latitude	34°	11'	15"
Longitude	117°	41'	58"

Transmitter: Sunset Rldge, 5-mi. N of Claremont.

Ownership: Non-profit corp. Glen A. Chambers, pres.; Earlean Anthony, v.p.; Beverly Chambers, secy.-treas.

Began Operation: Jan. 20, 1985.

Represented (sales): Gates Agency.

Represented (legal): Cohen & Berfield.

Represented (engineering): W. Bernard Marston.

Personnel:

GLEN A. CHAMBERS, president & general manager.
CLINT SCOTT, sales manager.
JON PALMER, chief engineer.
RONNA SCOTT, news director.
BEVERLY CHAMBERS, program director.
STEVE BOALT, promotion director.
STEVEN BOGGESS, production director.

Highest One Hour Rate: \$2640.

Highest 30 Sec. Rate: \$72.



WE JUST GET BETTER!

Television Digest, Inc. has been covering the TV, cable & allied industries since 1945.

For information call: 202-872-9200

California—San Bernardino (Los Angeles)

KSCI

Ch. 18

Network Service: None, independent.

Licensee: KCSI Inc., 1954 Cotner Ave., Los Angeles, CA. 90025.

Studios: 1954 Cotner Ave., Los Angeles 90025; 280 South I St., San Bernardino 92410.

Telephones: 213-479-8081; 714-824-7560.

Technical Facilities: Channel No. 18 (494-500 MHz). Authorized power: 3090-kw visual, 309-kw aural. Antenna: 2393-ft. above av. terrain, 144-ft. above ground, 5573-ft. above sea level.

Latitude	34°	11'	15.0"
Longitude	117°	41'	53.5"

Transmitter: Sunset Ridge, 5-mi. NE of Claremont.

Satellite Earth Station: Miralite, 3.7-meter; Avcom receivers.

News Service: UPI.

Ownership: W.P.E.C., 100%. Thomas H. Headley, H. Douglas Lung, Gregory McArthur, David R. Verrill, Thomas Quanton.

Began Operation: June 30, 1977.

Represented (sales): Netspan.

Represented (legal): Dow, Lohnes & Albertson.

Personnel:

THOMAS HEADLEY, president.
 DAVID HOOPER, program director.
 MARIA GOMEZ, traffic manager.
 MARK MIHURA, production director.
 BARRY BROOKS, director of engineering.
 GLENN R. GERHART, research director.
 CHRISTINE PORTUGAL, sales manager.
 PATRICK KOSAR, promotion director.

Highest 30 Sec. Rate (July 24, 1985): \$300.

Arbitron Data: Not available.



Television Digest with Consumer Electronics
 The authoritative service for broadcasting,
 consumer electronics & allied fields
 since 1945
 Call 202-872-9200 for more information

California—Ontario

KIHS-TV

Ch. 46

Network Service: None, independent.

Licensee: HBI Acquisition Corp., 3833 Ebony St., Ontario, CA, 91761.

Studio: 3833 Ebony St., Ontario, CA 91761.

Telephone: 714-986-4503.

Technical Facilities: Channel No. 46 (662-668 MHz). Authorized power: 2450-kw max. visual, 372-kw max. aural. Antenna: 3040-ft. above av. terrain, 323-ft. above ground, 5995-ft. above sea level.

Latitude ° 13' 37"
Longitude 118° 03' 58"

Transmitter: Mt. Wilson.

Satellite Earth Station: Transmit/recvie; Scientific-Atlanta, 10-meter; Scientific-Atlanta receivers.

Ownership: De Rance Inc., 20%; Guadalupe Assoc. Inc., 40%; Sante Fe Communications Inc., 35%; Max F. Vigil, 5%. SFCI ownership: De Rance Inc., 100%. De Rance ownership: Non-profit corp. Harry John, pres.

Began Operation: July 1972; left air Jan. 29, 1973. Resumed operation June 7, 1973; left air on unannounced date. Sale to present owners approved by FCC May 25, 1982. Resumed operation April 21, 1984. Transfer of 35% to Santa Fe Communications by Richard C. Hernandez, et al. approved by FCC Feb. 26, 1985.

Represented (legal): Fisher, Wayland, Cooper & Leader.

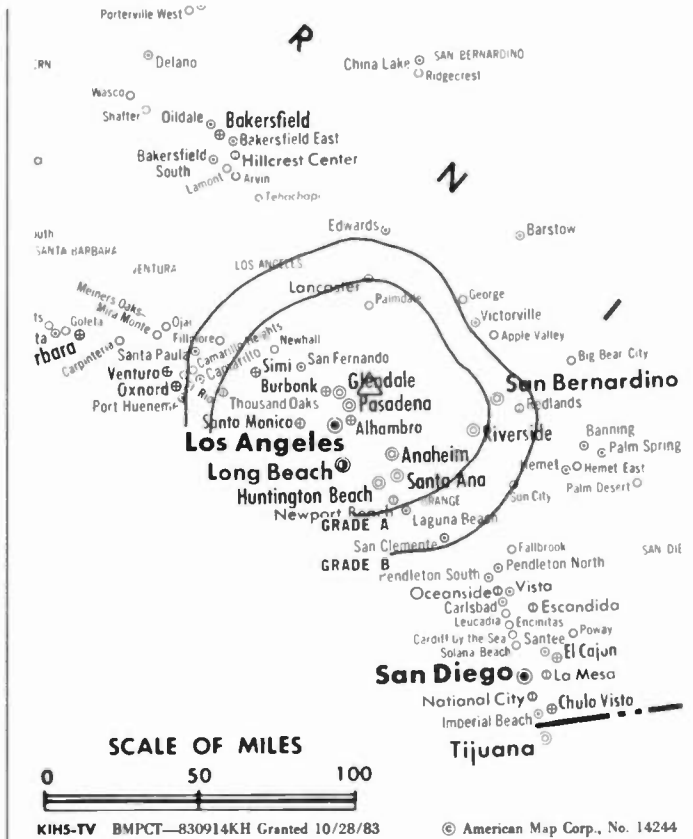
Represented (engineering): Hammett & Edison Inc.

Personnel:

SAM STARR, director of broadcasting.
DR. JULIO BRITO, chief engineer.
PETER PARISE, manager of operations.

Highest 30 Sec. Rate (July 15, 1985): \$100.

Arbitron Data: Not available.



MEETINGS OF THE MINDS
Unique Perspectives from Industry Leaders
Available in Television Digest's
SUMMIT TRANSCRIPTS
Call 202/872-9200 for more information

California—Oroville

KCEO

Ch. 28

Network Service: None, independent.

Grantee: Golden Valley Communications Inc., Box 1617, Oakland, CA 94604.

Telephone: 916-589-2785.

Technical Facilities: Channel No. 28 (554-560 MHz). Authorized power: 2400-kw max. visual, 240-kw max. aural. Antenna: 104-ft. above av. terrain, 253-ft. above ground, 2050-ft. above sea level.

Latitude	39°	12'	21"
Longitude	121°	49'	11"

Transmitter: South Butte.

Ownership: James Drush, pres. & Deanna Drush, v.p., 42% jointly; Shelvy Chambers, v.p. & Yvonne Chambers, treas., 42% jointly; Raymond Cerullo, v.p. & Jennie A. Cerrullo, 14% jointly; Angelo Arbizu, 2%.

Due to Begin Operation: Dec. 1985.

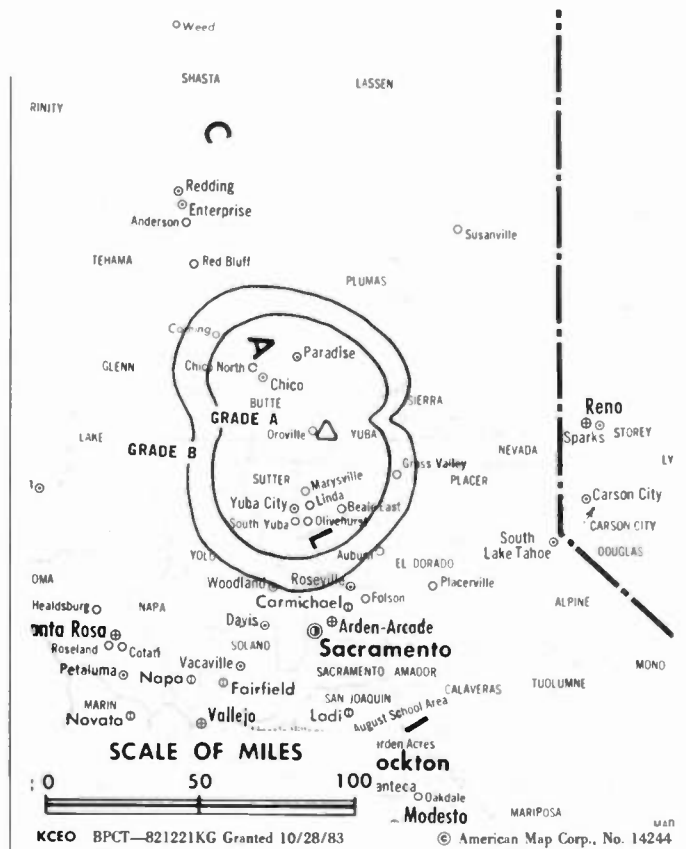
Represented (legal): Fletcher, Heald & Hildreth.

Represented (engineering): Mel Freedman (Hughson, CA).

Personnel:

JAMES DRUSH, general manager.

Rates: Not available.



California—Oxnard

KTIE

Ch. 63

Network Service: None, independent.

Grantee: KTIE-TV Inc., 663 Maulhardt Ave., Oxnard, CA 93030.

Mailing Address: Box 5307, Oxnard, CA 93031.

Telephone: 805-983-0044.

Technical Facilities: Channel No. 63 (764-770 MHz). Authorized power: 1782-kw max. visual, 392-kw max aural. Antenna: 1802-ft. above av. terrain, 396-ft. above ground, 2706-ft. above sea level.

Latitude	34°	19'	49"
Longitude	119°	01'	24"

Transmitter: South Mtn., 3-mi. SE of Santa Paula.

Multichannel TV Sound: Stereo & separate audio program.

Satellite Earth Station: Miralite.

News Services: AP, CNN.

Ownership: Thorne Donnelley Jr., 48.75%; Donald Sterling, as Trustee of Sterling Family Trust, 38.07%; Joan Grossman, 12.18%; Robert Ortwin, 1%.

Began Operation: Aug. 17, 1985.

Represented (legal): Pierson, Ball & Dowd.

Represented (engineering): Hammett & Edison Inc.

Personnel:

BOB BRADLEY, general manager & director of marketing.

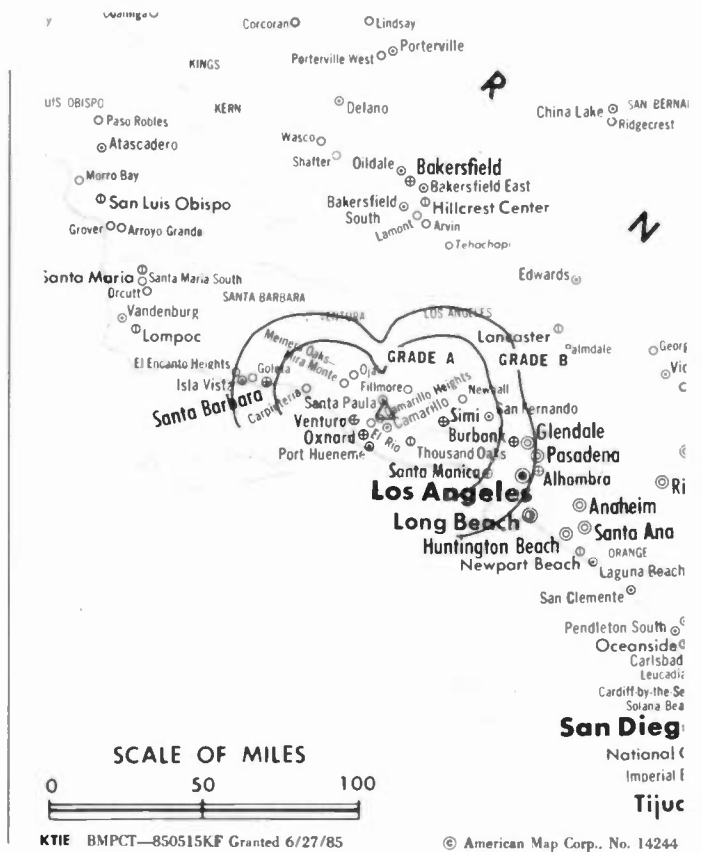
GARY ADLER, program director.

BILL WELTY, chief engineer.

STEVE MILLER, news director.

LARRY SCOTT, director of operations.

Rates: Not available.



California—Palm Springs-Indio

KESQ-TV

Ch. 42

(Also serves Hemet, Yucca Valley & Twentynine Palms Area)

Network Service: ABC.

Licensee: Gulf-California Broadcast Co.

Studio: 36-270 Plaza Dr., Cathedral City, CA 92234.

Telephone: 619-328-8881.

Mailing Address: Box 4200, Palm Springs, CA 92263.

Technical Facilities: Channel No. 42 (638-644 MHz). Authorized power: 316-kw max. & 154-kw horizontal visual, 45.8-kw aural. Antenna: 630-ft. above av. terrain, 130-ft. above ground, 1650-ft. above sea level.

Latitude 33° 51' 58"
Longitude 116° 26' 02"

Transmitter: Edom Hill.

Satellite Earth Station: Scientific-Atlanta, 7-meter.

News Services: AP, ABC.

Map Note: Contours calculated by revised Sec. 73.699 of FCC Rules not available.

Ownership: EGF Gulf Broadcast Corp., 100%. E. Grant Fitts, chmn.-pres.; John H. Massey, exec. v.p.; John S. Fitts, v.p., 100%.

Began Operation: Oct. 5, 1968. Transfer of control to Esquire from receivers in bankruptcy approved by FCC June 30, 1978. Sale to Gulf Broadcast approved July 27, 1984 (Television Digest, Vol 24:19). Sale to present owner approved Aug. 23, 1985.

Represented (sales): Seltel Inc.

Represented (legal): Arnold & Porter.

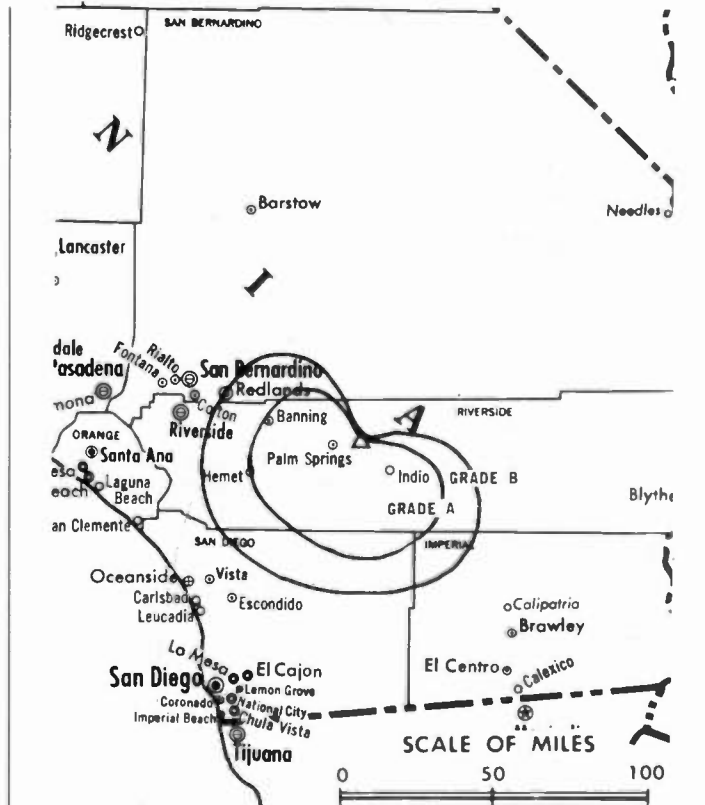
Personnel:

SCOTT VAUGHN, general manager.
JOHN SLOAN, general sales manager.
RICHARD LERNER, news director.
BEN JUSTUS, chief engineer.
CINDY CAPER, program coordinator.

Highest One Hour Rate: \$1200.

Highest 30 Sec. Rate (Feb. 1984): \$750.

NETWORK BASE HOURLY RATE: \$110.



KESQ-TV BMPCT-6668 Granted 5/1/68

© American Map Corp., 14244

Total Households: © MSI Consumer Market Data as of 1/1/85. TV Homes, TV% and Circulation © 1985 Arbitron. County coverage based on Arbitron study.

Net Weekly Circulation	State County	Total Households	TV Households	%
50% & Over	CALIFORNIA			
	Riverside Central	54,000	52,000	96
Between 5-24%	CALIFORNIA			
	Imperial	31,700	29,500	93
Station Totals		85,700	81,500	95
Net Weekly Circulation (1985)				51,000
Average Daily Circulation (1985)				28,600

California—Palm Springs

KMIR-TV

Ch. 36

Network Service: NBC.

Licensee: Desert Empire TV Corp., Box 1506, Palm Springs, CA 92263.

Studio: 72920 Park View Dr., Palm Desert, CA 92260.

Telephone: 619-568-3636. **TWX:** 910-332-1292.

Technical Facilities: Channel No. 36 (602-608 MHz). Authorized power: 547-kw max. & 164-kw horizontal visual, 16.4-kw horizontal aural. Antenna: 680-ft. above av. terrain, 124-ft. above ground, 1703-ft. above sea level.

Latitude 33° 52' 00"
Longitude 116° 25' 56"

Transmitter: 7-mi. ENE of center of Palm Springs.

Satellite Earth Stations: Harris, 7-meter & 4-meter; Miralite, 3.7-meter.

News Service: UPI.

Ownership: John Conte, pres.; Sirpuhe Philibosian Conte, secy.-treas. Mr. & Mrs. Conte hold 100% jointly.

Began Operation: Oct. 26, 1968.

Represented (sales): Avery-Knodel Inc.

Represented (legal): Koteen & Naftalin.

Represented (engineering): Jules Cohen & Associates.

Personnel:

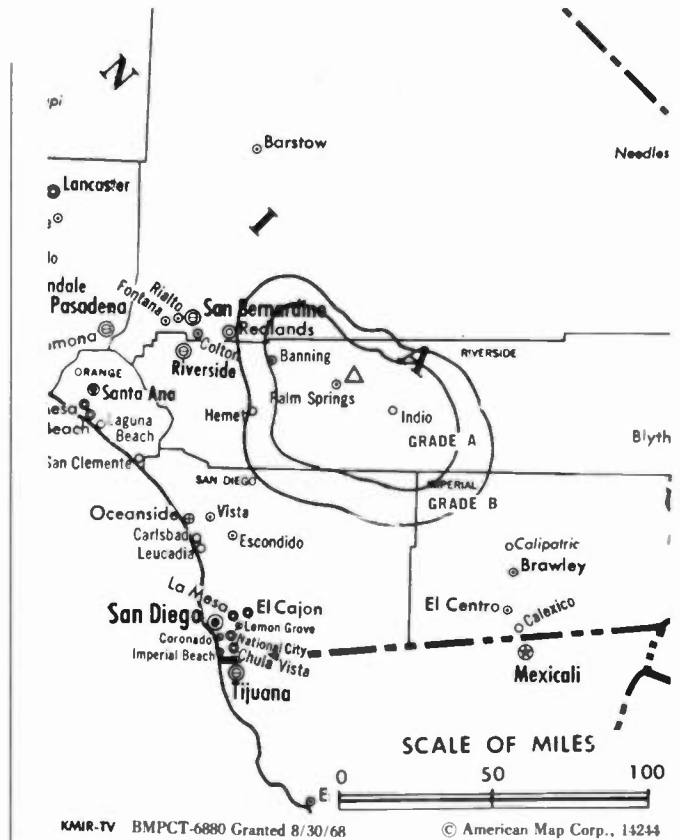
JOHN CONTE, president & general manager.
CHARLES VICK, chief engineer.
MARSHA BAILEY, program director.
HARRY HEIN, sales manager.

Highest One Hour Rate: \$5000.

Highest 30 Sec. Rate (Sept. 9, 1985): \$400.

NETWORK BASE HOURLY RATE: \$100.

Total Households: © MSI Consumer Market Data as of 1/1/85. TV Homes, TV% and Circulation © 1985 Arbitron. County coverage based on Arbitron study.



Net Weekly Circulation	State County	Total Households	TV Households	%
50% & Over	CALIFORNIA			
	Riverside Central	54,000	52,000	96
Between 5-24%	CALIFORNIA			
	Imperial	31,700	29,500	93
Station Totals		85,700	81,500	95
Net Weekly Circulation (1985)			43,900	
Average Daily Circulation (1985)			21,500	

California—Redding

KRCR-TV

Ch. 7

(Also serves Chico, CA)

Network Service: ABC.

Licensee: Sacramento Valley TV Inc., 2770 Pioneer Dr., Redding, CA 96001.

Studio: 755 Auditorium Dr.

Telephone 916-243-7777. TWX: 916-243-6721.

Technical Facilities: Channel No. 7 (174-180 MHz). Authorized power: 115-kw visual, 22.4-kw aural. Antenna: 3620-ft. above av. terrain, 126-ft. above ground, 6335-ft. above sea level.

Latitude 40° 36' 10"
Longitude 122° 39' 00"

Transmitter: Mt. Shasta-Bally, 13-mi. W of Redding.

Satellite Earth Stations: Andrew & Harris, 3-meter, 4.5-meter, 6-meter & 7-meter; Andrew, Harris & Paraclype receivers.

News Services: UPI.

Ownership: California-Oregon Broadcasting Inc. See KOB(TV), Medford, OR.

Began Operation: Aug. 1, 1956. Acquisition of positive control by California-Oregon Bcstg. approved by FCC Feb. 9, 1968. Previous sale to Sacramento Valley TV Inc. by George C. Fleharty, Carl R. McConnell and associates approved June 5, 1963 by FCC (Television Digest, Vol. 3:11, 23).

Represented (sales): Blair Television; Art Moore Inc. (regional).

Represented (legal): Pierson, Ball & Dowd.

Represented (engineering): Lohnes & Culver.

Personnel:

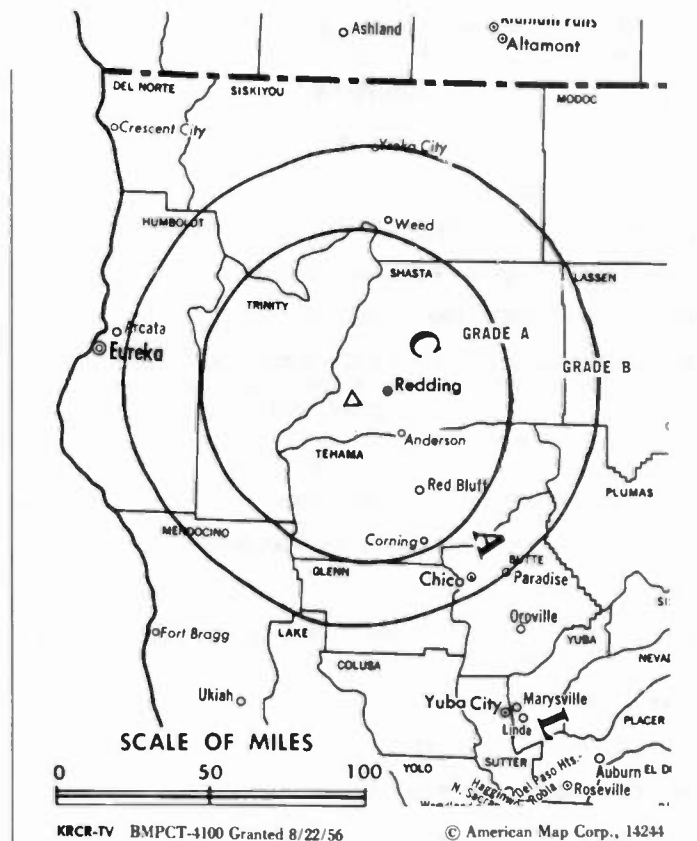
RICHARD GREEN, president & general manager.
WILLIAM B. SMULLIN, vice president & director of operations.
KENNETH W. KING, national sales manager.
NORM HOATSON, chief engineer.
DOREETA DOMKE, program/operations director.

Highest One Hour Rate: \$5000.

Highest 30 Sec. Rate: (August 1, 1985) \$500.

NETWORK BASE HOURLY RATE: \$800.

Total Households: © MSI Consumer Market Data as of 1/1/85. TV Homes, TV% and Circulation © 1985 Arbitron. County coverage based on Arbitron study.



Net Weekly Circulation	State County	Total Households	TV Households	%
50% & Over	CALIFORNIA			
	Butte	66,000	63,000	95
	Colusa	4,900	4,700	96
	Glenn	8,600	8,300	96
	Modoc	3,600	3,300	92
	Shasta	51,800	50,200	97
	Siskiyou	16,900	15,800	93
Between 25-49%	Tehama	16,900	16,400	97
	Trinity	5,400	5,000	93
Between 5-24%	CALIFORNIA			
	Lassen	8,500	8,000	94
Station Totals	OREGON			
	Klamath	22,700	21,900	96
	CALIFORNIA			
	Humboldt	44,500	42,700	96
	Plumas	8,100	7,600	94
	Yuba	19,300	18,700	97
Net Weekly Circulation (1985)		277,200	265,600	95
Average Daily Circulation (1985)				155,100
				96,000

California—Sacramento

KCRA-TV

Ch. 3

Network Service: NBC.

Licensee: Kelly Broadcasting Co., 310 10th St., Sacramento, CA 95814-0794.

Studio: 310 10th St.

Telephone: 916-444-7300. TWX: 910-367-3557.

Technical Facilities: Channel No. 3 (60-66 MHz). Authorized power: 100-kw visual, 10-kw aural. Antenna: 1940-ft. above av. terrain, 1951-ft. above ground, 1951-ft. above sea level.

Latitude 38° 15' 52"
Longitude 121° 29' 22"

Transmitter: 0.8-mi. S of Twin Cities Rd., adjacent to Snodgrass Slough, 2.2-mi. W of Hwy. 5, Walnut Grove.

Satellite Earth Stations: Harris, 3.1-meter; Scientific-Atlanta, 10-meter; Superior, 6-meter; Harris, M/A-Com & Scientific-Atlanta receivers.

News Services: AP, UPI, NBC, CNN, NIWS.

Ownership: Robert E. Kelly & Jon S. Kelly, gen. & ltd. partners, 41% each; Christopher R. & Gregory G. Kelly, ltd. partners, 9% each. Kelly Bcstg. also owns KCPQ(TV), Tacoma, WA.

Began Operation: Sept. 3, 1955. Sale of 50% by Gerald Kenneth & Vernon Hansen to other 50% owners, Kellys, approved April 18, 1962 by FCC (Television Digest, Vol. 2:17).

Represented (sales): Blair Television.

Represented (legal): Koteen & Naftalin.

Represented (engineering): Jules Cohen & Associates.

Personnel:

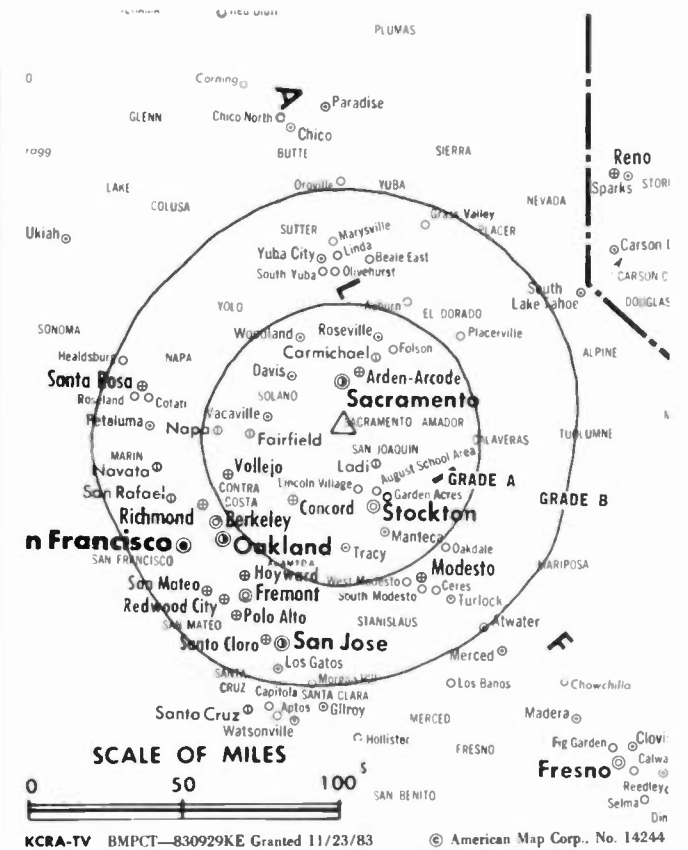
ROBERT E. KELLY, partner.
JON S. KELLY, partner.
DON SARACENO, general manager.
PETE LANGLOIS, station manager, programming & news director.
JOHN KUENEKE, station manager, administration & general sales manager.
DAVE ULRICKSON, local sales manager.
JOHN TURVER, national sales manager.
JIM STRADER, production manager.
DON DUNCAN, chief engineer.
SCOTT NICHOLS, business manager.

Highest 30 Sec. Rate: (Oct. 13, 1984): \$6500.

NETWORK BASE HOURLY RATE: \$2450.

Total Households: © MSI Consumer Market Data as of 1/1/85. TV Homes, TV% and Circulation © 1985 Arbitron. County coverage based on Arbitron study.

Net Weekly Circulation	State County	Total Households	TV Households	%
50% & Over	CALIFORNIA			
	Amador	9,400	8,900	95
	Butte	66,000	63,000	95
	Calaveras	9,800	9,400	95
	Colusa	4,900	4,700	96
	Contra Costa East	27,300	26,700	98
	El Dorado East	13,200	12,700	97
	El Dorado West	28,200	27,100	96
	Glenn	8,600	8,300	96
	Lake	18,900	17,500	93
	Mono	4,800	4,200	86
	Nevada	25,500	24,100	94
	Placer East	3,700	3,600	97
	Placer West	48,400	46,600	96
	Plumas	8,100	7,600	94



KCRA-TV BMPCT—830929KE Granted 11/23/83 © American Map Corp., No. 14244

Net Weekly Circulation	State County	Total Households	TV Households	%
50% & Over	Sacramento	348,300	339,100	97
	San Joaquin	141,100	135,300	96
	Sierra	1,600	1,500	94
	Solano East	57,200	55,900	98
	Stanislaus	109,400	104,400	95
	Sutter	21,400	20,800	97
	Tuolumne	15,400	14,600	95
	Yuba	46,600	44,900	96
Between 25-49%	CALIFORNIA			
	Lassen	8,500	8,000	94
	Mariposa	5,200	4,800	92
	Sonoma	135,000	129,300	96
NEVADA	Carson City	14,300	14,000	98
	CALIFORNIA			
Between 5-24%	Alameda	452,100	438,400	97
	Contra Costa West	244,900	239,500	98
	Marin	95,600	92,600	97
	Merced	51,000	49,100	96
	Napa	40,900	39,500	97
	Santa Clara East	9,500	9,200	97
	Solano West	39,100	38,200	98
	Tehama	16,900	16,400	97
	NEVADA			
	Douglas	9,500	9,100	96
Washoe	90,700	88,500	98	
Station Totals		2,250,300	2,176,200	96
Net Weekly Circulation (1985)			1,073,400	
Average Daily Circulation (1985)			600,100	

California—Modesto

KCSO

Ch. 19

(Also serves Sacramento & Stockton)

Network Service: Spanish International Network.

Licensee: Sainte Broadcasting Corp., Box 3689, Modesto 95352.

Studio: 2842 Iowa Ave., Modesto, CA.

Telephone: 209-578-1900.

Mailing Address: Box 3869, Modesto 95352.

Technical Facilities: Channel No. 19 (500-506 MHz). Authorized power: 5000-kw max. & 794-kw horizontal visual, 89.1-kw horizontal aural. Antenna: 1877-ft. above av. terrain, 346-ft. above ground, 3086-ft. above sea level.

Latitude 38° 07' 08"
Longitude 120° 43' 21"

Transmitter: Bear Mtn., approx. 5.8-mi. SW of San Andreas.

Ownership: Chester & Naomi L. Smith, 51%; Enoch Christoffersen, 15%; Albert I. Chance, 7%; Melvin J. Querio 6%; Jo Anne Querio, 4%; others, none with more than 5%. Sainte Bcstg. also owns KCBA(TV), Salinas, CA. Melvin Querio owns 40.6% of Superior Bcstg. of CA, permittee of Ch. 24, Chico, CA.

Began Operation: Aug. 26, 1966.

Represented (sales): SIN Television Network.

Represented (legal): Fletcher, Heald & Hildreth.

Represented (engineering): Cecil Lynch.

Personnel:

CHESTER SMITH, president.
NAOMI SMITH, comptroller.
SHARON SEPULVADA, general manager.
DAVID GARCIA, national & regional sales manager.

Highest 30 Sec. Rate (Jan. 1, 1982): \$240.

Total Households: © MSI Consumer Market Data as of 1/1/85. TV Homes, TV% and Circulation © 1985 Arbitron. County coverage based on Arbitron study.



KCSO BMPCT-7686 Granted 6/27/78

© American Map Corp., 14244

Net Weekly Circulation	State County	Total Households	TV Households	%
Between 5-24%	CALIFORNIA			
	Stanislaus	109,400	104,400	95
	Sutter	21,400	20,800	97
Station Totals		130,800	125,200	95
Net Weekly Circulation (1985)			29,800	
Average Daily Circulation (1985)			12,200	

California—Stockton-Sacramento

KOVR-TV

Ch. 13

Network Service: ABC.

Licensee: Outlet Broadcasting Co., 225 East Miner Ave. Stockton, CA.

Studios: 1216 Arden Way, Sacramento 95815; 225 E. Miner Ave., Stockton 95202.

Telephones: 916-927-1313, Sacramento; 209-466-1313, Stockton. TWX: 916-367-2396, Sacramento.

Technical Facilities: Channel No. 13 (210-216 MHz). Authorized power: 281-kw visual, 42.7-kw aural. Antenna: 1490-ft. above av. terrain, 1548-ft. above ground, 1549-ft. above sea level.

Latitude 38° 14' 48"
Longitude 121° 29' 59"

Transmitter: 0.7-mi. NE of Walnut Grove, CA.

Multichannel TV Sound: Stereo only.

Satellite Earth Stations: Scientific-Atlanta & Andrew, 10-meter, 7.5-meter & 4.5-meter; Andrew & Scientific-Atlanta receivers.

News Services: AP, UPI.

Ownership: Outlet Communications Inc. a subsidiary of Rockefeller Group. For other interests, see Group Ownership of TV Stations.

Began Operation: Sept. 5, 1954. Sale to present owner by The Outlet Co. approved by FCC Nov. 23, 1983 (Television Digest, Vol. 23:19, 22; 24:6). Sale to Outlet by McClatchy Newspapers approved by FCC March 12, 1980 (Vol. 19:28). Previous sale to McClatchy by Metropolitan Bcstg. Corp. was approved July 29, 1964 (Vol. 3:40, 41). Sale to Metropolitan Bcstg. by Gannett Co. approved Dec. 12, 1959 (Vol. 15:47, 48; 16:1). Sale to Gannett by H. L. Hoffman and associates, approved Jan. 8, 1958 by (Vol. 13:47; 14:2).

Represented (sales): Petry Television.

Represented (legal): Sundlun, Scher & Singer.

Personnel:

CHARLES F. KENNEDY, president & general manager.
EARL HIGGINS, vice president, business affairs.
MIKE MCCARTHY, sales manager.
HENRY URICK, program manager.
ROBERT HESS, chief engineer.

Highest One Hour Rate: \$10,000.

Highest 30 Sec. Rate (July 12, 1985): \$4000.

NETWORK BASE HOURLY RATE: \$1600.

Total Households: © MSI Consumer Market Data as of 1/1/85. TV Homes, TV% and Circulation © 1985 Arbitron. County coverage based on Arbitron study.

Net Weekly Circulation	State County	Total Households	TV Households	%
50% & Over	CALIFORNIA			
	Amador	9,400	8,900	95
	Calaveras	9,800	9,400	95
	Colusa	4,900	4,700	96
	Contra Costa East	27,300	26,700	98
	El Dorado West	28,200	27,100	96
	Lake	18,900	17,500	93
	Nevada	25,500	24,100	94
	Placer West	48,400	46,600	96
	Sacramento	348,300	339,100	97



Net Weekly Circulation	State County	Total Households	TV Households	%
50% & Over	San Joaquin	141,100	135,300	96
	Solano East	57,200	55,900	98
	Stanislaus	109,400	104,400	95
	Sutter	21,400	20,800	97
	Tuolumne	15,400	14,600	95
	Yolo	46,600	44,900	96
	Yuba	19,300	18,700	97
Between 25-49%	CALIFORNIA			
	Butte	66,000	63,000	95
	Glenn	8,600	8,300	96
	Mariposa	5,200	4,800	92
	Sierra	1,600	1,500	94
Between 5-24%	CALIFORNIA			
	Alpine	400	300	75
	Contra Costa West	244,900	239,500	98
	Lassen	8,500	8,000	94
	Marin	95,600	92,600	97
	Merced	51,000	49,100	96
	Mono	4,800	4,200	86
	Napa	40,900	39,500	97
Solano West	39,100	38,200	98	
	Sonoma	135,000	129,300	96
Station Totals		1,640,800	1,584,600	96
Net Weekly Circulation (1985)				885,700
Average Daily Circulation (1985)				487,400

California—Sacramento-Stockton

KRBK-TV

Ch. 31

Network Service: None, independent.

Licensee: Koplak Communications of California Inc., 220 N. Kings Hwy., St. Louis, MO 63108.

Studio: 500 Media Pl., Sacramento, CA 95815.

Telephone: 916-929-0300. **TWX:** 910-367-3702.

Technical Facilities: Channel No. 31 (572-578 MHz). Authorized power: 5000-kw visual, 500-kw aural. Antenna: 1830-ft. above av. terrain, 1838-ft. above ground, 1838-ft. above sea level.

Latitude 38° 15' 52"
Longitude 121° 29' 22"

Transmitter: 2.2-mi. NNE of Walnut Grove, CA.

Multichannel TV Sound: Stereo only.

Satellite Earth Station: Simulsat; Harris & M/A-Com receivers.

News Service: INDX, CNN, AP.

Ownership: See KPLR-TV, St. Louis, MO.

Began Operation: Oct. 5, 1974. Sale to present owners by Northern California Bcstg. Inc. approved by FCC Jan. 28, 1981. Sale to Northern California by Andrew Bartolini, et al., approved June 9, 1980 (Television Digest, Vol. 20:6).

Represented (sales): TeleRep Inc.

Represented (legal): Crowell & Moring.

Represented (engineering): Jules Cohen & Associates.

Personnel:

TED KOPLAR, president.
EDWARD T. KARLIK, vice president & general manager.
HERMAN STERN, general sales manager.
JACK PECK, local sales manager.
DENNIS GRAYSON, director of operations.
BOB VENDITTI, chief engineer.
WILLIAM N. WALSH, business manager.
JOANNE BLUM JACKSON, program manager.
CAROLYN THURMAN, traffic manager.
KIM KLINE, promotion manager.
JOHN SCHUTTE, news director.
ROBBIE ROBINSON, production manager.

Highest 30 Sec. Rate (Sept. 1, 1985): \$1000.

Total Households: © MSI Consumer Market Data as of 1/1/85. TV Homes, TV% and Circulation © 1985 Arbitron. County coverage based on Arbitron study.

Net Weekly Circulation	State County	Total Households	TV Households	%
50% & Over	CALIFORNIA			
	Calaveras	9,800	9,400	95
	Colusa	4,900	4,700	96
	Sacramento	348,300	339,100	97
	San Joaquin	141,100	135,300	96
	Stanislaus	109,400	104,400	95
	Yolo	46,600	44,900	96



KRBK-TV BMPCT—840705KJ Granted 8/24/84

© American Map Corp., No. 14244

Net Weekly Circulation	State County	Total Households	TV Households	%
CALIFORNIA				
Between 25-49%	Amador	9,400	8,900	95
	Contra Costa East	27,300	26,700	98
	El Dorado West	28,200	27,100	96
	Nevada	25,500	24,100	94
	Placer West	48,400	46,600	96
	Plumas	8,100	7,600	94
	Solano East	57,200	55,900	98
	Yuba	19,300	18,700	97
CALIFORNIA				
Between 5-24%	Butte	66,000	63,000	95
	Lassen	8,500	8,000	94
	Merced	51,000	49,100	96
Station Totals		1,030,400	994,300	96
Net Weekly Circulation (1985)				498,800
Average Daily Circulation (1985)				211,600

California—Stockton-Sacramento

KSCH-TV

Ch. 58

Network Service: None, independent.

Licensee: Schuyler Communications Inc., 1111 Howe Ave., Suite 270, Sacramento, CA 95825.

Telephone: 916-921-5858.

Technical Facilities: Channel No. 58 (734-740 MHz). Authorized power: 5000-kw visual, 500-kw aural. Antenna: 1960-ft. above av. terrain, 1969-ft. above ground, 1971-ft. above sea level.

Latitude 38° 16' 27"
Longitude 121° 29' 19"

Transmitter: Walnut Grove, Sacramento County.

Ownership: William H. Schuyler, pres. & chief exec. officer & Kristine M. Schuyler, v.p.-secy., 100% jointly. The Schuylers have interest in permittee of Ch. 67, Salinas-Monterey, CA.

Due to Begin Operation: Jan. 1986.

Represented (legal): Fletcher, Heald & Hildreth.

Represented (engineering): David Steel & Associates.

Personnel:

WILLIAM H. SCHUYLER, president.

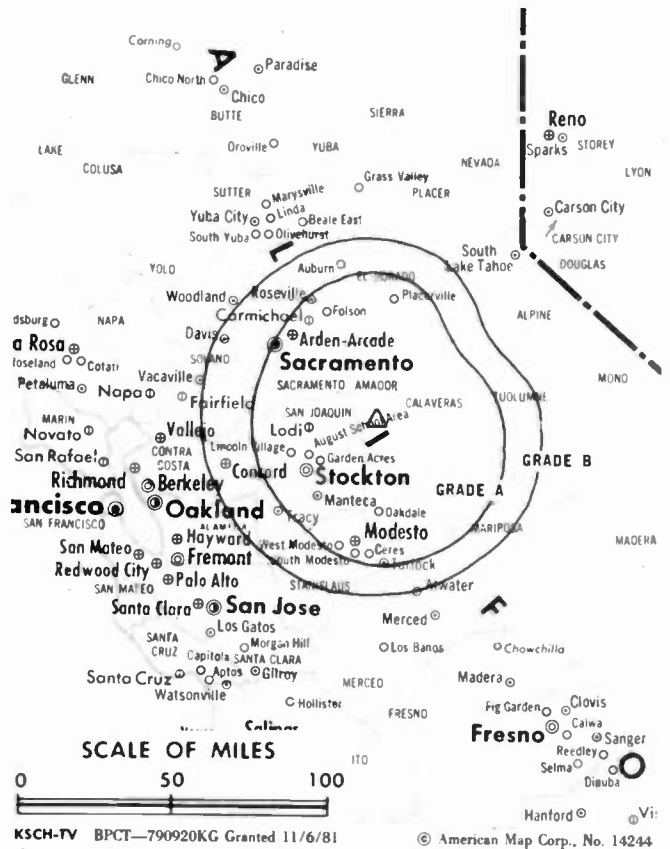
Rates: Not available.

SPECIAL REPORTS

For Special Coverage of:

- Cellular Radio • DBS • Videodiscs
- Consumer Electronics • VCRs • And More!

Call 202/872-9200 for more information



California—Sacramento-Stockton

KTXL

Ch. 40

Network Service: None, independent.

Licensee: Camellia City Telecasters Inc., Box 40, Sacramento, CA 95801.

Studio: 4655 Fruitridge Rd., Sacramento 95820.

Telephone: 916-454-4422. **TWX:** 910-367-3522.

Technical Facilities: Channel No. 40 (626-632 MHz). Authorized power: 5000-kw max. visual, 500-kw max. aural. Antenna: 1962-ft. above av. terrain, 1968-ft. above ground, 1970-ft. above sea level.

Latitude 38° 16' 18"
Longitude 121° 30' 18"

Transmitter: Twin Cities Rd., 2.2-mi. N of Walnut Grove, CA.

Multichannel TV Sound: Stereo only.

Satellite Earth Station: Scientific-Atlanta, 10-meter; Scientific-Atlanta receivers.

News Services: AP, INTV.

Ownership: BMA Properties Inc. (William D. Grant, pres. & chmn. of the board), 80.1%; Jack F. Matranga, 19.9%. Camellia City Telecasters also owns KDVR(TV), Denver, CO; KPDX(TV), Vancouver, WA-Portland, OR.

Began Operation: Oct. 26, 1968. Transfer of control to BMA from Colony Corp. approved by FCC Dec. 1, 1971.

Represented (sales): Petry Television Inc.

Represented (legal): Arent, Fox, Kintner, Plotkin & Kahn.

Represented (engineering): Hammett & Edison Inc.

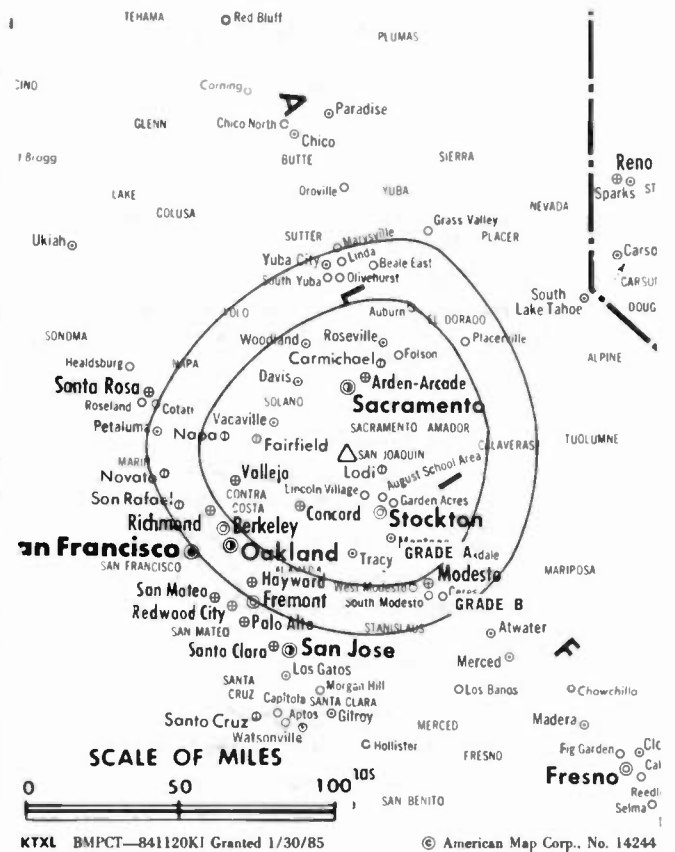
Personnel:

JACK F. MATRANGA, president.
MICHAEL A. FISHER, station manager.
ROBERT PARENTE, general sales manager.
JOSEPH KOONCE, local sales manager.
CAL BOLLWINKEL, program & operations manager.
DON ROSS, news director.
BARRY SMITH, promotion director.

Highest 30 Sec. Rate (1985): \$2500.

Total Households: © MSI Consumer Market Data as of 1/1/85. TV Homes, TV% and Circulation © 1985 Arbitron. County coverage based on Arbitron study.

Net Weekly Circulation	State County	Total Households	TV Households	%
50% & Over	CALIFORNIA			
	Calaveras	9,800	9,400	95
	Colusa	4,900	4,700	96
	Contra Costa East	27,300	26,700	98
	Placer West	48,400	46,600	96
	Plumas	8,100	7,600	94
	Sacramento	348,300	339,100	97
	San Joaquin	141,100	135,300	96
	Solano East	57,200	55,900	98
	Stanislaus	109,400	104,400	95
	Sutter	21,400	20,800	97
	Yolo	46,600	44,900	96
	Yuba	19,300	18,700	97
	Between 25-49%	CALIFORNIA		
Amador		9,400	8,900	95
Butte		66,000	63,000	95
Contra Costa West		244,900	239,500	98
El Dorado East		13,200	12,700	97
El Dorado West		28,200	27,100	96
Glenn		8,600	8,300	96
Mendocino		28,400	26,300	93
Merced		51,000	49,100	96
Nevada		25,500	24,100	94
Shasta		51,800	50,200	97



KTXL BMPCT—841120KI Granted 1/30/85 © American Map Corp., No. 14244

Net Weekly Circulation	State County	Total Households	TV Households	%
Between 25-49%	Tehama	16,900	16,400	97
	NEVADA			
	Washoe	90,700	88,500	98
Between 5-24%	OREGON			
	Klamath	22,700	21,900	96
	CALIFORNIA			
Between 5-24%	Alameda	452,100	438,400	97
	Del Norte	7,800	7,300	94
	Fresno	200,200	192,800	96
	Humboldt	44,500	42,700	96
	Lake	18,900	17,500	93
	Lassen	8,500	8,000	94
	Madera	25,200	24,100	96
	Marin	95,600	92,600	97
	Mono	4,800	4,200	86
	Napa	40,900	39,500	97
	Placer East	3,700	3,600	97
	San Francisco	297,300	279,400	94
	San Mateo	240,800	236,300	98
	Santa Clara West	507,400	494,200	97
	Sierra	1,600	1,500	94
	Siskiyou	16,900	15,800	93
	Solano West	39,100	38,200	98
	Sonoma	135,000	129,300	96
Tuolumne	15,400	14,600	95	
NEVADA				
Douglas	9,500	9,100	96	
OREGON				
Coos	24,000	22,200	93	
Douglas	35,600	33,900	95	
Jackson	53,600	51,800	97	
Josephine	24,400	23,000	94	
Station Totals		3,801,900	3,670,100	96
Net Weekly Circulation (1985)				961,200
Average Daily Circulation (1985)				396,300

California—Sacramento-Stockton

KXTV

Ch. 10

Network Service: CBS.

Licensee: Great Western Broadcasting Corp., 400 Broadway, Sacramento, CA 95818.

Studio: 400 Broadway.

Telephone: 916-441-2345.

Mailing Address: Box 10, Sacramento, CA 95801.

Technical Facilities: Channel No. 10 (192-198 MHz). Authorized power: 309-kw visual, 61.7-kw aural. Antenna: 1490-ft. above av. terrain, 1549-ft. above ground, 1548-ft. above sea level.

Latitude 38° 14' 50"
Longitude 121° 30' 03"

Transmitter: 0.7-mi. NE of Walnut Grove.

Multichannel TV Sound: Stereo only.

Satellite Earth Stations: Scientific-Atlanta; Scientific-Atlanta receivers.

News Services: AP, UPI.

Ownership: Wholly-owned subsidiary of Belo Broadcasting Corp. For other interests, see Group Ownership of TV Stations.

Begin Operation: March 20, 1955. Sale to present owner by Corinthian Bcstg. approved by FCC Nov. 28, 1983 (Television Digest, Vol. 23:20). Sale to Corinthian by John H. Schacht and associates approved by FCC Dec. 23, 1958 (Vol. 14:42, 49).

Represented (sales): MMT Sales Inc.

Represented (legal): Covington & Burling.

Represented (engineering): A. D. Ring & Associates.

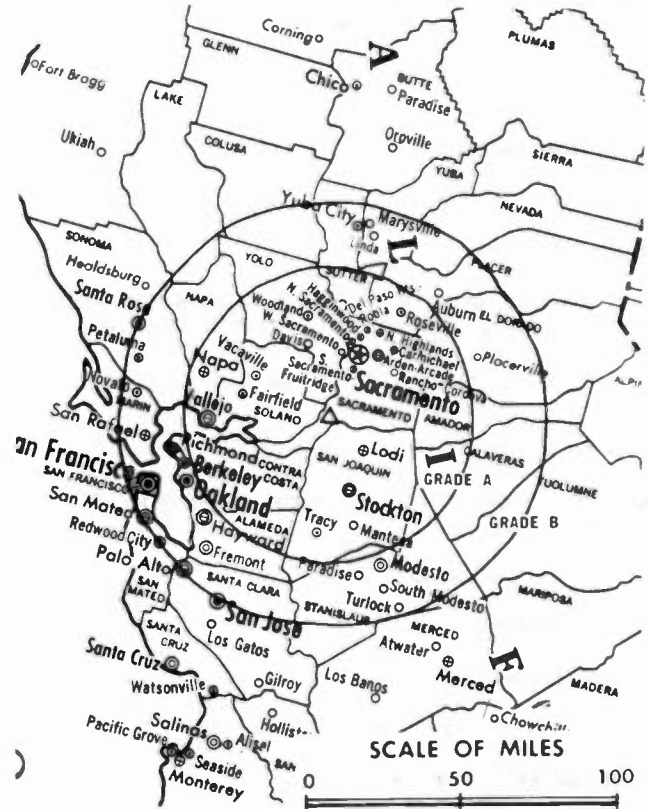
Personnel:

ALLAN HOWARD, vice president & general manager.
MICHAEL FIORILE, general sales manager.
JOSEPH PEDRI, national/regional sales manager.
ROBERT LEVY, director of broadcast operations.
ROD ROBINSON, chief engineer.
KURT EICHSTEADT, program manager.

Highest 30 Sec. Rate (Jan. 1, 1985): \$3000.

Total Households: © MSI Consumer Market Data as of 1/1/85. TV Homes, TV% and Circulation © 1985 Arbitron. County coverage based on Arbitron study.

Net Weekly Circulation	State County	Total Households	TV Households	%
50% & Over	CALIFORNIA			
	Amador	9,400	8,900	95
	Calaveras	9,800	9,400	95
	Colusa	4,900	4,700	96
	Contra Costa East	27,300	26,700	98
	El Dorado West	28,200	27,100	96
	Mono	4,800	4,200	86
	Nevada	25,500	24,100	94
	Placer West	48,400	46,600	96
	Sacramento	348,300	339,100	97
	San Joaquin	141,100	135,300	96
	Solano East	57,200	55,900	98



KXTV BPCT-2706 Granted 7/27/60

© American Map Corp., 14244

Net Weekly Circulation	State County	Total Households	TV Households	%
50% & Over	Stanislaus	109,400	104,400	95
	Sutter	21,400	20,800	97
	Tuolumne	15,400	14,600	95
	Yolo	46,600	44,900	96
	Yuba	19,300	18,700	97
Between 25-49%	CALIFORNIA			
	Butte	66,000	63,000	95
	Mariposa	5,200	4,800	92
	Plumas	8,100	7,600	94
Between 5-24%	CALIFORNIA			
	Alpine	400	300	75
	Contra Costa West	244,900	239,500	98
	Glenn	8,600	8,300	96
	Lake	18,900	17,500	93
	Marin	95,600	92,600	97
	Merced	51,000	49,100	96
	Placer East	3,700	3,600	97
	Santa Clara East	9,500	9,200	97
	Sierra	1,600	1,500	94
Solano West	39,100	38,200	98	
Tehama	16,900	16,400	97	
Station Totals		1,486,500	1,437,000	96
Net Weekly Circulation (1985)				858,000
Average Daily Circulation (1985)				447,100

California—Salinas-Monterey

KCBA

Ch. 35

Network Service: Spanish International Network.

Licensee: Sainte Broadcasting Corp., Box 3560, Salinas, CA 93912.

Telephone: 408-422-3500.

Technical Facilities: Channel No. 35 (596-602 MHz). Authorized power: 2328-kw max. visual, 283.65-kw max. aural. Antenna: 2414-ft. above av. terrain, 355-ft. above ground, 3421-ft. above sea level.

Latitude 36° 45' 22.3"
Longitude 121° 30' 05.5"

Transmitter: Fremont Peak, 9-mi. NE of Salinas.

Satellite Earth Station: Microwave Specialty Co., 5-meter; Scientific-Atlanta receivers.

Ownership: See KCSO, Modesto, CA.

Began Operation: Nov. 1, 1981.

Represented (sales): SIN Television Network.

Represented (legal): Fletcher, Heald & Hildreth.

Represented (engineering): Cecil Lynch.

Personnel:

CHESTER SMITH, president.
L. PHILLIP LINN, general manager.
HAL LARSON, sales manager.
CLAUDIO VALENZUELA, production manager.
JOHN WASSON, chief engineer.

Highest 30 Sec. Rate (July 1, 1985): \$500.

Total Households: © MSI Consumer Market Data as of 1/1/85. TV Homes, TV% and Circulation © 1985 Arbitron. County coverage based on Arbitron study.



Net Weekly Circulation	State County	Total Households	TV Households	%
Between 5-24%	CALIFORNIA			
	Monterey	106,800	102,800	96
	San Benito	9,200	8,800	96
Station Totals		116,000	111,600	96
Net Weekly Circulation (1985)			14,700	
Average Daily Circulation (1985)			8,300	

California—Monterey-Salinas

KMST

Ch. 46

Network Service: CBS.

Licensee: Retlaw Enterprises Inc., Box 1938, Monterey, CA 93940.

Studio: 2200 Garden Rd., Monterey, CA.

Telephone: 408-649-0460. TWX: 910-360-7106.

Technical Facilities: Channel No. 46 (662-668 MHz). Authorized power: 1350-kw max. & 447-kw horizontal visual, 135-kw max. & 44.7-kw horizontal aural. Antenna: 2530-ft. above av. terrain, 222-ft. above ground, 3612-ft. above sea level.

Latitude 36° 32' 05"
Longitude 121° 37' 14"

Transmitter: Mt. Toro (Baldy Peak).

Satellite Earth Stations: Scientific-Atlanta, 7-meter & 4.6-meter; Paracclipse, 3.5-meter; Scientific-Atlanta & DX receivers.

News Services: UPI, CBS.

Ownership: Retlaw Enterprises Inc., 100%. For officers & other interests, see KJEO(TV), Fresno, CA.

Began Operation: Feb. 2, 1969. Sale to present owner by Monterey-Salinas TV Inc. approved by FCC Aug. 27, 1979.

Represented (sales): Petry Television Inc.

Represented (legal): McKenna, Wilkinson & Kittner.

Personnel:

- BEN TUCKER, general manager.
- CINDY LINDSAY, general sales manager.
- BARBARA WAECHTER, operations/program manager.
- MARK WALKER, production manager.
- KEN WARREN, chief engineer.
- BOB STOCK, promotion director.
- MICHELLE McCULLOCH, traffic manager.
- DAN CULLEN, news director.

Highest One Hour Rate: \$6000.

Highest 30 Sec. Rate (Jan. 1982): \$3000.

NETWORK BASE HOURLY RATE: \$400.

Total Households: © MSI Consumer Market Data as of 1/1/85. TV Homes, TV% and Circulation © 1985 Arbitron. County coverage based on Arbitron study.



Net Weekly Circulation	State County	Total Households	TV Households	%
50% & Over	CALIFORNIA			
	Monterey	106,800	102,800	96
	Santa Cruz	83,600	80,200	96
Between 5-24%	CALIFORNIA			
	Mono	4,800	4,200	86
	San Benito	9,200	8,800	96
Station Totals		204,400	196,000	95
Net Weekly Circulation (1985)			152,700	
Average Daily Circulation (1985)			76,300	

California—Salinas-Monterey

KSBW-TV

Ch. 8

Network Service: NBC.

Licensee: Blair Broadcasting of California, Box 81651, Salinas CA, 93912.

Studio: 238 John St., Salinas, CA 93901.

Telephone: 408-758-8888. TWX: 910-368-7058.

Technical Facilities: Channel No. 8 (180-186 MHz). Authorized power: 158-kw max. visual, 34.7-kw max. aural. Antenna: 2942-ft. above av. terrain, 1554-ft. above ground, 4041-ft. above sea level.

Latitude 37° 03' 30"
Longitude 121° 46' 33"

Transmitter: Approx. 20-mi. S of San Jose in Santa Cruz Mtns.

Multichannel TV Sound: Stereo only.

Satellite Earth Stations: Harris, 6.1-meter; Harris receivers.

News Service: AP, UPI.

Ownership: John Blair & Co., 100%. For other interests, see Group Ownership of TV Stations.

Began Operation: Sept. 11, 1953 as share-time outlet with KMBY-TV, Monterey; on Feb. 2, 1955 FCC approved deal for it to buy & merge with KMBY-TV (Television Digest, Vol. 10:45 & 11:6). Sale to present owner approved by FCC Feb. 14, 1979 (Vol. 18:3).

Represented (sales): Blair Television.

Represented (legal): Wilmer, Cutler & Pickering.

Represented (engineering): Hammett & Edison Inc.

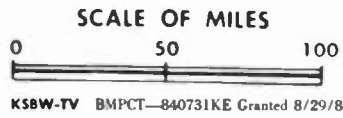
Personnel:

KEITH MOON, president.
ROBERT DAHLSTROM, sales manager.
CLARK GRANT, promotion director.
P. ERIC DAUSMAN, chief engineer.

Highest 30 Sec. Rate (July 22, 1985): \$2000

Total Households: © MSI Consumer Market Data as of 1/1/85. TV Homes, TV% and Circulation © 1985 Arbitron. County coverage based on Arbitron study.

Net Weekly Circulation	State County	Total Households	TV Households	%
50% & Over	CALIFORNIA			
	Monterey	106,800	102,800	96
	San Benito	9,200	8,800	96
	Santa Cruz	83,600	80,200	96



Net Weekly Circulation	State County	Total Households	TV Households	%
Between 25-49%	CALIFORNIA			
	Santa Clara East	9,500	9,200	97
	Tuolumne	15,400	14,600	95
Between 5-24%	CALIFORNIA			
	Mariposa	5,200	4,800	92
	Merced	51,000	49,100	96
	Santa Clara West	507,400	494,200	97
Station Totals		788,100	763,700	96
Net Weekly Circulation (1985)			232,200	
Average Daily Circulation (1985)			109,600	

California—San Diego

KCST-TV

Ch. 39

Network Service: NBC.

Licensee: KCST-TV Inc., 12000 Biscayne Blvd., Miami, FL 33161-8000.

Studio: 8330 Engineer Rd., San Diego, CA 92111.

Telephone: 619-279-3939.

Technical Facilities: Channel No. 39 (620-626 MHz). Authorized power: 5000-kw max. & 813-kw horizontal visual, 853-kw max. & 447-kw horizontal aural. Antenna: 1894-ft. above av. terrain, 180-ft. above ground, 2703-ft. above sea level.

Latitude 32° 41' 48"
Longitude 116° 56' 10"

Transmitter: San Miguel Mtn., 13-mi. E of San Diego center.

Satellite Earth Station: Scientific-Atlanta, 10-meter.

News Services: AP, UPI.

Ownership: KCST-TV Inc., wholly-owned subsidiary of Storer Communications Inc. For other interests, see Group Ownership of TV Stations.

Began Operation: Nov. 14, 1965. Sale to present owners by Bass Brothers Enterprises approved by FCC Sept. 30, 1974 (*Television Digest*, Vol. 13:12, 13; 14:39). Previous sale to Bass Bros. by San Diego Telecasters Inc. (Lawrence Shushan, Paul Corriere, Sample-Brown Enterprises and Town & Country Development) approved by FCC Aug. 31, 1967.

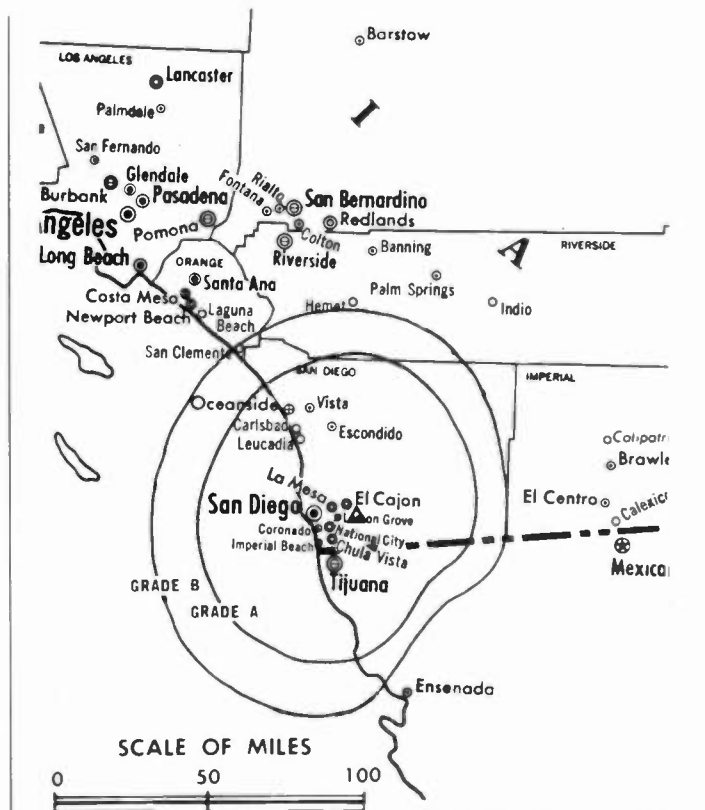
Represented (sales): Storer TV Sales.

Personnel:

BILL L. FOX, vice president & general manager.
BILL PETERSON, assistant general manager.
BRUCE STEIN, director of sales.
CHRIS JOHNSON, national sales manager.
PENNY MARTIN, program manager.
THOMAS WIMBERLY, director of technical services.
RIC SCHWARTZ, production manager.
KEN NELSON, news director.
DAVE WALKER, creative services director.

Highest 30 Sec. Rate (July 2, 1984): \$4000.

NETWORK BASE HOURLY RATE: \$1400.



KCST-TV BMPCT-7581 Granted 6/9/75 © American Map Corp., 14244
Total Households: © MSI Consumer Market Data as of 1/1/85. TV Homes, TV% and Circulation © 1985 Arbitron. County coverage based on Arbitron study.

Net Weekly Circulation	State County	Total Households	TV Households	%
50% & Over	CALIFORNIA San Diego	763,600	742,500	97
Station Totals		763,600	742,500	97
Net Weekly Circulation (1985)			584,600	
Average Daily Circulation (1985)			304,000	

California—San Diego

KFMB-TV

Ch. 8

Network Service: CBS.

Licensee: Midwest Television Inc., 7677 Engineer Rd., San Diego, CA 92111.

Studio: 7677 Engineer Rd., San Diego, CA 92111.

Telephone: 619-571-8888. TWX: 910-335-1245.

Technical Facilities: Channel No. 8 (180-186 MHz). Authorized power: 316-kw visual, 63.1-kw aural. Antenna: 740-ft. above av. terrain, 284-ft. above ground, 1050-ft. above sea level.

Latitude 32° 50' 17"
Longitude 117° 14' 56"

Transmitter: Mt. Soledad.

Satellite Earth Station: Microdyne, 7-meter.

News Services: AP, UPI.

AM Affiliate: KFMB, 5-kw, 760 kHz.

FM Affiliate: KFMB-FM, 30-kw, 100.7 MHz (No. 264), 620-ft.

Ownership: Midwest Television Inc., 100%. For other interests, see WCIA, Champaign, Ill.

Began Operation: May 16, 1949. Sold to Kennedy Bcstg. Co. April 25, 1951 (Television Digest, Vol. 7:18); sold to Wrather-Alvarez Broadcasting March 25, 1953 (Vol. 9:5, 13). Sale of 38.89% interest by Maria Helen Alvarez to Marietta Investment Corp. approved July 2, 1958 by FCC (Vol. 14:24, 27). Merger of Marietta Bcstg. Inc. into Transcontinent Television Corp. approved May 13, 1959 by FCC (Vol. 15:7, 12, 20).

Represented (sales): Petry Television Inc.

Represented (legal): Covington & Burling.

Represented (engineering): Hammett & Edison Inc.

Personnel:

AUGUST C. MEYER, chairman, Midwest Television Inc.
AUGUST C. MEYER JR., president, Midwest Television Inc.
ROBERT L. MYERS, pres., Western Div. & general manager, KFMB stations.
WILLIAM R. MOYLAN, v. p., sales/programming.
J. M. BRADLEY, asst. gen. manager & business manager.
WELDON DONALDSON, general sales manager.
HARRY MELKERSON, sales manager.
JULES MORELAND, program director.
JOHN WEIGAND, manager of engineering.
TIM HNEDAK, advertising manager.



KFMB-TV BPCT-4509 Granted 5/16/72

© American Map Corp., 14244

Highest 30 Sec. Rate (July 23, 1984): \$5000.

NETWORK BASE HOURLY RATE: \$2580.

Total Households: © MSI Consumer Market Data as of 1/1/85. TV Homes, TV% and Circulation © 1985 Arbitron. County coverage based on Arbitron study.

Net Weekly Circulation	State County	Total Households	TV Households	%
50% & Over	CALIFORNIA San Diego	763,600	742,500	97
Station Totals		763,600	742,500	97
Net Weekly Circulation (1985)			683,000	
Average Daily Circulation (1985)			415,100	

California—San Diego

KGTV

Ch. 10

Network Service: ABC.

Licensee: McGraw-Hill Broadcasting Co., Box 85347, San Diego 92138.

Studio: 47th St. & Freeway 94, San Diego 92102.

Mailing Address: Box 85347, San Diego, CA 92138.

Telephone: 619-237-1010. TWX: 910-335-1247.

Technical Facilities: Channel No. 10 (192-198 MHz). Authorized power: 316-kw max. & 124-kw horizontal visual, 31.6-kw aural. Antenna 750-ft. above av. terrain, 252-ft. above ground, 1049-ft. above sea level.

Latitude 32° 50' 20.5"
Longitude 117° 14' 56.5"

Transmitter: Mt. Soledad.

Satellite Earth Station: Microdyne, 7-meter.

News Services: AP, UPI, ABN, RCA, Kavarous-weather.

Ownership: McGraw-Hill Inc., 100%. For other interests, see Group Ownership of TV Stations.

Began Operation: Sept. 13, 1953. Sale of control to Fox, Wells & Co. by Tom Sharp, Charles E. Salik and TBC group approved by FCC Oct. 13, 1954 (Television Digest, Vol. 13:31, 32, 34, 38, 42). Sale of 46.22% to Newsweek by Fox, Wells & Co. interests approved Aug. 7, 1957 (Vol. 13:30, 33). Sale to Time-Life approved by FCC March 21, 1962 (Vol. 2:13). Sale to present owners approved March 8, 1972 (Vol. 12:10, 11).

Represented (sales): MMT Sales.

Represented (legal): Koteen & Naftalin.

Personnel:

- NORMAN E. WALT, president.
- CLAYTON H. BRACE, vice president & general manager.
- JOAN E. CARSON, general sales manager.
- HOWARD OLEFF, local sales manager.
- LEROY BELLWOOD, director of engineering.
- MIKE McCARTHY, national sales manager.
- HELEN HUTCHINGS, director of business affairs.
- WILLIAM STRUBBE, director of advertising & promotion.
- MIKE SALEM, operations manager.
- JACK WHITE, production manager.
- JUDY WIEGAND, traffic manager.
- RON MIRES, executive news director.
- PAUL SANDS, news director.
- ERNESTINE COWAN, national sales service.
- FRED NORFLEET, public affairs director.



KGTV BMPCT-3170 Granted 7/1/55

© American Map Corp., 14244

Highest 30 Sec. Rate (Sept. 17, 1984): \$7500.

NETWORK BASE HOURLY RATE: \$2500.

Total Households: © MSI Consumer Market Data as of 1/1/85. TV Homes, TV% and Circulation © 1985 Arbitron. County coverage based on Arbitron study.

Net Weekly Circulation	State County	Total Households	TV Households	%
	CALIFORNIA			
50% & Over	San Diego	763,600	742,500	97
Station Totals		763,600	742,500	97
Net Weekly Circulation (1985)			667,600	
Average Daily Circulation (1985)			390,300	

California—San Diego

KTTY

Ch. 69

Network Service: None, independent.

Licensee: San Diego Television Inc., 1696 Frontage Rd., Chula Vista.

Studio: 1696 Frontage Rd., Chula Vista, CA 92011.

Telephone: 619-575-6969. **TWX:** 910-321-4311.

Technical Facilities: Channel No. 69 (800-806 MHz). Authorized power: 4820-kw max. visual, 482-kw max. aural. Antenna: 1952-ft. above av. terrain, 133-ft. above ground, 2697-ft. above sea level.

Latitude 32° 41' 47"
Longitude 116° 56' 07"

Transmitter: Mt. San Miguel, San Diego.

Satellite Earth Station: Scientific-Atlanta, 5-meter; Scientific-Atlanta receivers.

News Service: AP.

Ownership: James M. Harmon, Joseph T. Alvarez III, 14% each; Thomas E. Hom, 5.37%; James J. Granby, Gilbert R. & Salvador C. Contreras, Ralph R. Ocampo & Ruldoif S. Martinez, 4.27% each; James E. Hom, 5.02%; Allen E. Hom, 4.75%; 12 others, none with more than 3%. James M. Harmon is pres. of Imperial Airlines.

Began Operation: Sept. 30, 1984.

Represented (sales): Seltel Inc.

Represented (legal): Hamel, Park, McCabe & Saunders.

Personnel:

GEORGE STANTIS, exec. vice president & general manager.
JAN HAMMER, general sales manager.
CAROL STEPHENSON, traffic manager.
JUDY ALBRECHT, promotion manager.
FRANK AAMODT, chief engineer.
PAUL STODENMIRE, production manager.

Highest 30 Sec. Rate (Aug. 1, 1985): \$300.

Total Households: © MSI Consumer Market Data as of 1/1/85. TV Homes, TV% and Circulation © 1985 Arbitron. County coverage based on Arbitron study.



Net Weekly Circulation	State County	Total Households	TV Households	%
Between 5-24%	CALIFORNIA San Diego	763,600	742,500	97
Station Totals		763,600	742,500	97
Net Weekly Circulation (1985)				63,100
Average Daily Circulation (1985)				18,900

California—San Diego

KUSI-TV

Ch. 51

Network Service: None, independent.

Licensee: University Television Inc., 7777 Convo Court., San Diego, CA.

Mailing Address: Box 11985, San Diego, CA 92111.

Studio: 7377 Convo Court 92111.

Telephone: 619-571-5151.

Technical Facilities: Channel No. 51 (692-698 MHz). Authorized power: 2880-kw max. visual, 288-kw max. aural. Antenna: 1840-ft. above av. terrain, 139-ft. above ground, 2649-ft. above sea level.

Latitude 32° 41' 52"
Longitude 116° 56' 02"

Transmitter: Mt. San Miguel, 13-mi. E of San Diego.

Satellite Earth Station: Scientific-Atlanta, 9-meter.

News Service: AP.

Ownership: University Television Inc. William C. Rust, pres.; Wayne Allison, v.p.; Lem Gordon, secy.-treas.

Began Operation: Sept. 13, 1982.

Represented (sales): Katz Independent TV Sales.

Represented (legal): Ward & Mendelsohn.

Represented (engineering): Hammett & Edison Inc.

Personnel:

MICHAEL D. MCKINNON, general manager.
WILLIAM MOORE, station manager.
RICHARD LARGE, chief engineer.

Rates: Not available.

Total Households: © MSI Consumer Market Data as of 1/1/85. TV Homes, TV% and Circulation © 1985 Arbitron. County coverage based on Arbitron study.



KUSI-TV BNPCT-810630KE Granted 9/10/81

© American Map Corp., 14244

Net Weekly Circulation	State County	Total Households	TV Households	%
Between 25-49%	CALIFORNIA San Diego	763,600	742,500	97
Station Totals		763,600	742,500	97
Net Weekly Circulation (1985)			329,400	
Average Daily Circulation (1985)			119,700	

California—Tijuana-San Diego

XETV

Ch. 6

Network Service: None, independent.

Licensee: Radio-Television, S.A.

Studio: Mount San Antonio, Tijuana, B.C., Mexico.

Business Address: 8253 Ronson Rd., San Diego, CA 92111.

Telephone: 619-279-6666. TWX: 910-335-2017.

Technical Facilities: Channel No. 6 (82-88 MHz). Authorized power: 100-kw visual, 50-kw aural. Antenna: 1000-ft. above av. terrain, 550-ft. above ground, 1423-ft. above sea level.

Latitude 32° 30' 49"
Longitude 117° 01' 08"

Transmitter: Mount San Antonio, Tijuana, B.C., Mexico.

Satellite Earth Stations: Scientific-Atlanta, 10-meter.

Ownership: Emilio Azcarraga Millmo, principal stockholder. For other interests see XEW-TV, Mexico City in the International Station Directory.

Began Operation: Feb. 18, 1953.

Represented (sales): Blair Television.

Represented (legal): Haley, Bader & Potts.

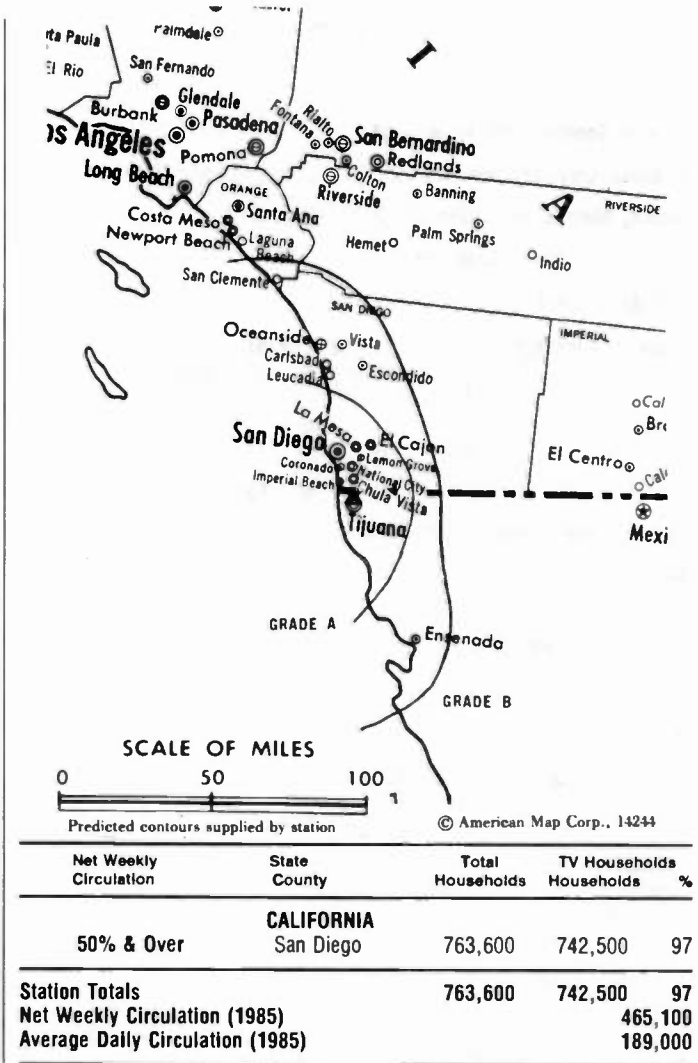
Personnel:

MARTIN COLBY, vice president & general manager.
JOAN O'LAUGHLIN HENNING, station & general sales manager.
ROBERT TAYLOR, business manager.
FELIPE FERNANDEZ, exec. dir., operations & engineering.
ANTONIO FRIAS, chief engineer.
CHUCK DENNING, director of marketing.

Highest One Hour Rate: \$8000.

Highest 30 Sec. Rate (July 15, 1985): \$2500.

Total Households: © MSI Consumer Market Data as of 1/1/85. TV Homes, TV% and Circulation © 1985 Arbitron. County coverage based on Arbitron study.



California—Tijuana-San Diego

XEWT-TV

Ch. 12

(Spanish Language)

Network Service: None, independent.

Licensee: Televisora de Calimex S.A., Box 44-K, San Ysidro, CA 92073.

Studio: Monte San Antonio, Box 12, Tijuana, Baja California, Mexico.

Telephones: 1-70-668-451-85/86, Tijuana. **Telex:** 0566833.

Technical Facilities: Channel No. 12 (204-210 MHz). Authorized power: 64-kw visual, 32-kw aural. Antenna: 1000-ft. above av. terrain, 200-ft. above ground, 1250-ft. above sea level.

Latitude	32°	30'	25"
Longitude	117°	01'	46"

Transmitter: Monte San Antonio, Tijuana, Baja California, Mexico.

News Service: Informex, UPI.

Ownership: Televisora de Calimex S.A.

Began Operation: July 12, 1960.

Represented (sales): SIN Television Network.

Personnel:

JOSE MARQUEZ, general manager.

CARLOS H. LUNA, program promotion manager.

ROBERTO ESPINOZA, business manager.

MARIO ACOSTA, traffic manager.

SALVADOR HERNANDEZ, chief engineer.

Highest One Hour Rate: \$6000.

Highest 30 Sec. Rate (Sept. 1, 1985): \$450.

Arbitron Data: Not available.



California—San Francisco

KBHK-TV

Ch. 44

Network Service: None, independent.

Licensee: United Television Inc.

Studio: 420 Taylor St., San Francisco, CA 94102.

Telephone: 415-885-3750. TWX: 910-372-6006.

Technical Facilities: Channel No. 44 (650-656 MHz). Authorized power: 2200-kw max. & 1800-kw horizontal visual, 220-kw max. & 180-kw horizontal aural. Antenna: 1610-ft. above av. terrain, 977-ft. above ground, 1811-ft. above sea level.

Latitude 37° 45' 20"
Longitude 122° 27' 05"

Transmitter: Mt. Sutro.

Satellite Earth Station: Scientific-Atlanta.

News Service: AP.

Ownership: United Television Inc. For other interests, see Group Ownership of TV Stations.

Began Operation: Jan. 2, 1968. Sale to present owner by Field Communications approved by FCC May 26, 1983 (Television Digest, Vol. 22:45, 47).

Represented (sales): MMT Sales Inc.

Represented (legal): Hogan & Hartson.

Personnel:

JOHN SIEGEL, president.
ROBERT QUDEEN, vice president & general manager.
HEATHER FARNSWORTH, general sales manager.
RICHARD JONES, national sales manager.
CHRIS JENKINS, local sales manager.
THOMAS SPITZ, program manager.
NANCY GRAHAM, news & public affairs manager.
EDWARD HIPPE, engineering manager.
JO RUSSELL, production manager.
GEORGE BRANDT, business manager.
SUZANNE TONER, promotion manager.
LESLIE GLENN, research director.
LARRY BURDEN, traffic manager.

Highest 30 Sec. Rate (May 1983): \$3000.

Total Households: © MSI Consumer Market Data as of 1/1/85. TV Homes, TV% and Circulation © 1985 Arbitron. County coverage based on Arbitron study.

Net Weekly Circulation	State County	Total Households	TV Households	%
50% & Over	CALIFORNIA			
	Mendocino	28,400	26,300	93
	Solano West	39,100	38,200	98
	Sutter	21,400	20,800	97
Between 25-49%	CALIFORNIA			
	Alameda	452,100	438,400	97
	Butte	66,000	63,000	95
	Contra Costa East	27,300	26,700	98
	Contra Costa West	244,900	239,500	98
	Glenn	8,600	8,300	96
Humboldt	44,500	42,700	96	



KBHK-TV BPCT-4398 Granted 4/29/71 © American Map Corp., 14244

Net Weekly Circulation	State County	Total Households	TV Households	%
Between 25-49%	Lake	18,900	17,500	93
	Marin	95,600	92,600	97
	Napa	40,900	39,500	97
	San Benito	9,200	8,800	96
	San Francisco	297,300	279,400	94
	San Mateo	240,800	236,300	98
	Santa Clara West	507,400	494,200	97
	Santa Cruz	83,600	80,200	96
	Solano East	57,200	55,900	98
	Sonoma	135,000	129,300	96
	Yuba	19,300	18,700	97
Between 5-24%	CALIFORNIA			
	Colusa	4,900	4,700	96
	Del Norte	7,800	7,300	94
	Nevada	25,500	24,100	94
	San Joaquin	141,100	135,300	96
	Santa Clara East	9,500	9,200	97
	Shasta	51,800	50,200	97
Tehama	16,900	16,400	97	
Yolo	46,600	44,900	96	
NEVADA	Douglas	9,500	9,100	96
	Station Totals	2,751,100	2,657,500	96
Net Weekly Circulation (1985)			960,400	
Average Daily Circulation (1985)			342,500	

California—San Francisco

KDTV

Ch. 14

Network Service: Spanish International Network.

Licensee: Bahia de San Francisco Television Co., 2200 Palou Ave., San Francisco, CA 94124.

Studio: 2200 Palou Ave.

Telephone: 415-641-1400.

Technical Facilities: Channel No. 14 (470-476 MHz). Authorized power: 2570-kw max. & 813-kw horizontal visual, 257-kw max. & 81.3-kw horizontal aural. Antenna: 1250-ft. above av. terrain, 225-ft. above ground, 1476-ft. above sea level.

Latitude	37°	41'	07"
Longitude	122°	26'	01"

Transmitter: San Bruno Mtn., 1.6-mi. S of San Francisco.

Satellite Earth Stations: Scientific-Atlanta, 4.6-meter; Scientific-Atlanta receivers.

News Services: Bay City News Service, UPI.

Ownership: Reynold V. Anselmo, pres.-treas., 40%; William D. Stiles, 4.7%, Daniel Villanueva & Joaquin Blaya, 11.111% each; Emilio Nicolas & Malcolm C. Robbins, 5.556% each; George F. Ledoux, 4.444%; Leo Oblath, Robert Porter & Clair M. Higgins, 2.778% each; Sally Segal, v.p.-secy.; Ronald S. Rosen, asst. secy. All of above except Robbins, Stiles, Ledoux & Higgins hold interest in Spanish International Communications Corp. For Spanish International holdings, see Group Ownership of TV Stations.

Began Operation: Aug. 13, 1975 on Ch. 60. Switched to Ch. 14 March 5, 1979.

Represented (sales): SIN Television Network.

Represented (legal): Leventhal & Senter.

Represented (engineering): Jules Cohen & Associates.

Personnel:

EMILIO NICOLAS JR., vice president & general manager.
JORGE BELON, production manager.
DON PARSONS, general sales manager.
KEN SCHREINER, chief engineer.

Highest 30 Sec. Rate (Nov. 1, 1984): \$600.

Arbitron Data: Not available.



COMMUNICATIONS DAILY

Up-to-the-minute telecommunications industry news
every business day!

For information, call (202) 872-9200.

California—San Francisco

KGO-TV

Ch. 7



Network Service: ABC.

Licensee: American Broadcasting Companies Inc., 900 Front St., San Francisco, CA 94111-1450.

Studio: 900 Front St., San Francisco, CA 94111.

Telephone: 415-954-7777. TWX: 910-372-7236.

Technical Facilities: Channel No. 7 (174-180 MHz). Authorized power: 316-kw visual, 63.2-kw aural. Antenna: 1670-ft. above av. terrain, 977-ft. above ground, 1811-ft. above sea level.

Latitude 37° 45' 20"
Longitude 122° 27' 05"

Transmitter: Mt. Sutro.

Satellite Earth Station: Transmit/receive; Andrew, 9.3-meter; Avantek receivers.

AM Affiliate: KGO, 50-kw, 810 kHz (ABC).

News Services: AP, UPI, Bay City News, North California Business Wire, Nexus.

Ownership: American Bcstg. Cos. Inc. For other interests, see Group Ownership of TV Stations.

Began Operation: May 5, 1949.

Represented (sales): ABC Television Spot Sales Inc.

Represented (legal): McKenna, Wilkinson & Kittner.

Represented (engineering): Smith & Powstenko.

Personnel:

LEN SPAGNOLETTI, vice president & general manager.
BOB YOUNG, general sales manager.
SCOTT SIMENSKY, national sales manager.
MICHAEL JACK, local sales manager.
WALTER ADLER, marketing manager.
ROBERT WOODRUFF, program director.
BOB MITCHELL, assistant program director.
LYNNE MOK, film director.
JIM VON STRIVER, engineering director.
DON ROMAN, production services supervisor.
HARRY FULLER, news director.
ANTHONY SAVICKE, controller.

Rates: Available on request.

Total Households: © MSI Consumer Market Data as of 1/1/85. TV Homes, TV% and Circulation © 1985 Arbitron. County coverage based on Arbitron study.

Net Weekly Circulation	State County	Total Households	TV Households	%
50% & Over	CALIFORNIA			
	Alameda	452,100	438,400	97
	Contra Costa East	27,300	26,700	98
	Contra Costa West	244,900	239,500	98
	Lake	18,900	17,500	93
	Marin	95,600	92,600	97
	Mendocino	28,400	26,300	93
	Napa	40,900	39,500	97
	Placer East	3,700	3,600	97
	San Francisco	297,300	279,400	94



KGO-TV BPCT-2401 Granted 2/10/65

© American Map Corp., 14244

Net Weekly Circulation	State County	Total Households	TV Households	%
50% & Over	San Mateo	240,800	236,300	98
	Santa Clara West	507,400	494,200	97
	Solano East	57,200	55,900	98
	Solano West	39,100	38,200	98
	Sonoma	135,000	129,300	96
	Yuba	19,300	18,700	97
Between 25-49%	CALIFORNIA			
	El Dorado East	13,200	12,700	97
	Merced	51,000	49,100	96
	Monterey	106,800	102,800	96
	Nevada	25,500	24,100	94
	San Benito	9,200	8,800	96
	Santa Clara East	9,500	9,200	97
	Santa Cruz	83,600	80,200	96
	Sutter	21,400	20,800	97
	NEVADA			
Carson City	14,300	14,000	98	
Between 5-24%	CALIFORNIA			
	Amador	9,400	8,900	95
	Butte	66,000	63,000	95
	El Dorado West	28,200	27,100	96
	Humboldt	44,500	42,700	96
	Mariposa	5,200	4,800	92
	Mono	4,800	4,200	86
	Placer West	48,400	46,600	96
	San Joaquin	141,100	135,300	96
	Shasta	51,800	50,200	97
	Stanislaus	109,400	104,400	95
	Tehama	16,900	16,400	97
	NEVADA			
Douglas	9,500	9,100	96	
Station Totals		3,077,600	2,970,500	96
Net Weekly Circulation (1985)			1,947,700	
Average Daily Circulation (1985)			1,054,400	

California—San Francisco

KPIX

Ch. 5

Network Service: CBS.

Licensee: Group W, Westinghouse Broadcasting and Cable Inc., 855 Battery St., San Francisco, CA 94111.

Studio: 855 Battery St.

Telephone: 415-362-5550. TWX: 415-393-7334.

Technical Facilities: Channel No. 5 (76-82 MHz). Authorized power: 100-kw visual, 10-kw aural. Antenna: 1660-ft. above av. terrain, 980-ft. above ground, 1811-ft. above sea level.

Latitude 37° 45' 20"
Longitude 122° 27' 05"

Transmitter: Mt. Sutro Television Center.

Satellite Earth Station: Transmit/recv; Scientific-Atlanta, 11-meter 7-meter & 4.6-meter; Scientific-Atlanta receivers.

News Service: Group W Newsfeed, CBS Newsfeed, UPI, AP, Bay City News.

Ownership: Subsidiary of Westinghouse Electric Corp. For other interests, see Group W under Group Ownership of TV Stations.

Began Operation: Dec. 22, 1948. Sold to present owner by Associated Bcstrs. Inc. (Television Digest, Vol. 9:45, 10:11, 15, 19, 27).

Represented (sales): Group W Television Sales.

Represented (legal): Wilkes, Artis, Hedrick & Lane Chartered.

Personnel:

ARTHUR H. KERN, vice president & general manager.
TERRY SCHROEDER, controller.
STEPHEN PESKIN, general sales manager.
FREDERICK EPPINGER, national sales manager.
ROBERT DICKS JR., production manager.
FLORENCE WEISS, sales operations manager.
LEN SCHLOSSER, public affairs director.
RON CROWE, creative services director.
MARK COHEN, news director.
STEVE MOREEN, chief engineer.

Highest 30 Sec. Rate (April 1, 1982): \$12,000.

NETWORK BASE HOURLY RATE: \$2900.

Total Households: © MSI Consumer Market Data as of 1/1/85. TV Homes, TV% and Circulation © 1985 Arbitron. County coverage based on Arbitron study.

Net Weekly Circulation	State County	Total Households	TV Households	%
50% & Over	CALIFORNIA			
	Alameda	452,100	438,400	97
	Contra Costa East	27,300	26,700	98
	Contra Costa West	244,900	239,500	98
	Lake	18,900	17,500	93
	Marin	95,600	92,600	97
	Mendocino	28,400	26,300	93
	Napa	40,900	39,500	97
	Placer East	3,700	3,600	97
	San Francisco	297,300	279,400	94
	San Mateo	240,800	236,300	98
	Santa Clara East	9,500	9,200	97
	Santa Clara West	507,400	494,200	97
	Santa Cruz	83,600	80,200	96
	Solano East	57,200	55,900	98



Net Weekly Circulation	State County	Total Households	TV Households	%
50% & Over	Solano West	39,100	38,200	98
	Sonoma	135,000	129,300	96
Between 25-49%	CALIFORNIA			
	El Dorado East	13,200	12,700	97
	Humboldt	44,500	42,700	96
	Merced	51,000	49,100	96
	Monterey	106,800	102,800	96
	Nevada	25,500	24,100	94
	San Benito	9,200	8,800	96
	Shasta	51,800	50,200	97
	Tuolumne	15,400	14,600	95
	NEVADA	Douglas	9,500	9,100
Between 5-24%	CALIFORNIA			
	Amador	9,400	8,900	95
	Butte	66,000	63,000	95
	Calaveras	9,800	9,400	95
	Colusa	4,900	4,700	96
	El Dorado West	28,200	27,100	96
	Glenn	8,600	8,300	96
	Mariposa	5,200	4,800	92
	Placer West	48,400	46,600	96
	San Joaquin	141,100	135,300	96
	Siskiyou	16,900	15,800	93
	Tehama	16,900	16,400	97
	OREGON	Douglas	35,600	33,900
Station Totals		2,999,600	2,895,100	96
Net Weekly Circulation (1985)				2,009,100
Average Daily Circulation (1985)				1,085,300

California—San Francisco

KRON-TV

Ch. 4

Network Service: NBC.

Licensee: Chronicle Broadcasting Co., 1001 Van Ness Ave. 94109.

Studio: 1001 Van Ness Ave., San Francisco, CA 94109

Telephone: 415-441-4444. TWX : 910-372-6502.

Technical Facilities: Channel No. 4 (66-72 MHz). Authorized power: 100-kw visual, 15.1-kw aural. Antenna: 1680-ft. above av. terrain, 977-ft. above ground, 1811-ft. above sea level.

Latitude 37° 45' 20"
Longitude 122° 27' 05"

Transmitter: Clarendon Heights between Mt. Sutro & Twin Peaks.

Multichannel TV Sound: Stereo only.

Satellite Earth Stations: Transmit/receive; Harris, 5-meter; SatCom Technologies, 6-meter; Superior Technologies, 6-meter; Harris, Microdyne & Scientific-Atlanta receivers.

News Services: AP, UPI, National Weather Service, CNN, Nexus Local Program Network, Environmental Data Service, Bay City News.

Ownership: The Chronicle Publishing Co., publisher of San Francisco Chronicle, 100%. Chronicle also owns WOWT(TV), Omaha, NE; KAKE-TV, Wichita & KUPK-TV, Garden City, KS.

Began Operation: Nov. 15, 1949.

Represented (sales): Petry Television Inc.

Represented (legal): Fletcher, Heald & Hildreth.

Represented (engineering): A. D. Ring & Associates.

Personnel:

F. A. MARTIN, president & chief executive officer.
JAMES H. SMITH, vice president & general manager.
GLEN E. PICKELL, vice president, finance & administration.
ROLLIN COLLINS, vice president & general sales manager.
WILLIAM J. MCGOWAN, national sales manager.
GEORGE E. DAVIDSON, local sales manager.
DALE PAINE, sales manager.
DAVID E. WILSON, program manager.
JOSEPH M. BERINI, vice president & chief engineer.
BRUCE C. LINDGREN, creative services director.
LINDA G. BRADLEY, director of public relations.
MIKE FERRING, news director.
PATRICIA A. MACHOLL, research director.

Highest 30 Sec. Rate (May 19, 1985): \$20,000

NETWORK BASE HOURLY RATE: \$3713.

Total Households: © MSI Consumer Market Data as of 1/1/85. TV Homes, TV% and Circulation © 1985 Arbitron. County coverage based on Arbitron study.

Net Weekly Circulation	State County	Total Households	TV Households	%
50% & Over	CALIFORNIA			
	Alameda	452,100	438,400	97
	Contra Costa East	27,300	26,700	98
	Contra Costa West	244,900	239,500	98
	Marin	95,600	92,600	97
	Mendocino	28,400	26,300	93
	Napa	40,900	39,500	97
	San Francisco	297,300	279,400	94
San Mateo	240,800	236,300	98	



KRON-TV BMPCT-7420 Granted 12/12/72

© American Map Corp., 14244

Net Weekly Circulation	State County	Total Households	TV Households	%
50% & Over	Santa Clara East	9,500	9,200	97
	Santa Clara West	507,400	494,200	97
	Santa Cruz	83,600	80,200	96
	Solano East	57,200	55,900	98
	Solano West	39,100	38,200	98
	Sonoma	135,000	129,300	96
Between 25-49%	CALIFORNIA			
	Amador	9,400	8,900	95
	Butte	66,000	63,000	95
	Glenn	8,600	8,300	96
	Humboldt	44,500	42,700	96
	Monterey	106,800	102,800	96
	San Benito	9,200	8,800	96
	Shasta	51,800	50,200	97
Tehama	16,900	16,400	97	
Between 5-24%	CALIFORNIA			
	Calaveras	9,800	9,400	95
	El Dorado West	28,200	27,100	96
	Lake	18,900	17,500	93
	Mariposa	5,200	4,800	92
	Nevada	25,500	24,100	94
	Placer West	48,400	46,600	96
	San Joaquin	141,100	135,300	96
	Trinity	5,400	5,000	93
	Tuolumne	15,400	14,600	95
Station Totals		2,870,200	2,771,200	96
Net Weekly Circulation (1985)			1,971,300	
Average Daily Circulation (1985)			1,044,900	

California—San Francisco

KTSF

Ch. 26

Network Service: None, independent.

Licensee: Lincoln Broadcasting Co., a California limited partnership, 185 Berry St., San Francisco, CA 94107.

Telephone: 415-495-4995.

Technical Facilities: Channel No. 26 (542-548 MHz). Authorized power: 2510-kw max. visual, 500-kw max. aural. Antenna: 1378-ft. above av. terrain, 259-ft. above ground, 1539-ft. above sea level.

Latitude 37° 41' 12"
Longitude 122° 26' 03"

Transmitter: Mt. San Bruno Antenna Farm.

Satellite Earth Station: Scientific-Atlanta, 7-meter; Scientific-Atlanta receivers.

News Services: UPI.

Ownership: Lincoln TV Inc., gen. partner; Lillian Lincoln & Lincoln Howell, ltd. partners.

Began Operation: Sept. 4, 1976.

Represented (legal): Hogan & Hartson.

Personnel:

- LILLIAN L. HOWELL, president.
- BRIAN HOLTON, station manager.
- MICHAEL J. SHERMAN, director of operations.
- ROBERT G. SNOW, chief engineer.
- NANCY FULLER, business manager.
- MINDA LOGAN, program director.
- ROSE SHIRINIAN, news & public affairs director.

Highest 30 Sec. Rate (Jan. 30, 1985): \$180.

Total Households: © MSI Consumer Market Data as of 1/1/85. TV Homes, TV% and Circulation © 1985 Arbitron. County coverage based on Arbitron study.

Net Weekly Circulation	State County	Total Households	TV Households	%
CALIFORNIA				
Between 5-24%	Alameda	452,100	438,400	97
	Contra Costa East	27,300	26,700	98



Net Weekly Circulation	State County	Total Households	TV Households	%
Between 5-24%	Contra Costa West	244,900	239,500	98
	Marin	95,600	92,600	97
	Napa	40,900	39,500	97
	San Francisco	297,300	279,400	94
	San Mateo	240,800	236,300	98
	Santa Clara West	507,400	494,200	97
	Solano East	57,200	55,900	98
	Solano West	39,100	38,200	98
Station Totals		2,002,600	1,940,700	96
Net Weekly Circulation (1985)				148,000
Average Daily Circulation (1985)				40,100

California—Oakland-San Francisco

KTVU

Ch. 2

Network Service: None, independent.

Licensee: Miami Valley Broadcasting Corp., 2 Jack London Square, Oakland, CA.

Studio: Jack London Square, Oakland.

Telephone: 415-834-1212. TWX: 910-366-7269.

Mailing Address: Box 22222, Oakland, CA 94623.

Technical Facilities: Channel No. 2 (54-60 MHz). Authorized power: 100-kw visual, 20.9-kw aural. Antenna: 1571-ft. above av. terrain, 977-ft. above ground, 1808-ft. above sea level.

Latitude 37° 45' 20"
Longitude 122° 27' 05"

Transmitter: Mt. Sutro.

Satellite Earth Station: Scientific-Atlanta, 10-meter; Scientific-Atlanta receivers.

News Services: AP, UPI, INDX, Bay City News; CNN; CBS News.

Ownership: San Francisco-Oakland Television, wholly owned by Cox Communications Inc. For other Cox interests, see Group Ownership of TV Stations.

Began Operation: March 3, 1958. Sale to present owner approved Oct. 16, 1963 by FCC (Television Digest, Vol. 3:32, 42).

Represented (sales): TeleRep.

Represented (legal): Dow, Lohnes & Albertson.

Represented (engineering): Hammett & Edison Inc.

Personnel:

- PHILIP PRESS, vice president & general manager.
- MICHAEL A. LIFF, general sales manager.
- JERRY JONES, national sales manager.
- JAY SONDEHEIM, local sales manager.
- THOMAS A. BREEN, program director.
- MARLENE BELLES, controller.
- IAN ZELICK, asst. to gen. mgr. & dir., community programming.
- CAROLINE KLAS, assistant program director.
- RAY JACOBS, director of administration.
- STERLING DAVIS, director of operations and engineering.
- FRED ZEHNDER, news director.

Highest 30 Sec. Rate (July 1, 1985): \$5000.

Total Households: © MSI Consumer Market Data as of 1/1/85. TV Homes, TV% and Circulation © 1985 Arbitron. County coverage based on Arbitron study.

Net Weekly Circulation	State County	Total Households	TV Households	%
50% & Over	CALIFORNIA			
	Alameda	452,100	438,400	97
	Calaveras	9,800	9,400	95
	Contra Costa East	27,300	26,700	98
	Contra Costa West	244,900	239,500	98
	Del Norte	7,800	7,300	94
	El Dorado East	13,200	12,700	97
	Lake	18,900	17,500	93
	Marin	95,600	92,600	97
	Mendocino	28,400	26,300	93
	Monterey	106,800	102,800	96
	Napa	40,900	39,500	97
	Nevada	25,500	24,100	94
	Placer East	3,700	3,600	97
	San Benito	9,200	8,800	96
San Francisco	297,300	279,400	94	
San Mateo	240,800	236,300	98	



KTVU BPCT-4257 Granted 8/8/69 © American Map Corp., 14244

Net Weekly Circulation	State County	Total Households	TV Households	%
50% & Over	Santa Clara East	9,500	9,200	97
	Santa Clara West	507,400	494,200	97
	Santa Cruz	83,600	80,200	96
	Solano East	57,200	55,900	98
	Solano West	39,100	38,200	98
	Sonoma	135,000	129,300	96
	Sutter	21,400	20,800	97
	Tuolumne	15,400	14,600	95
	Yuba	19,300	18,700	97
	NEVADA	Carson City	14,300	14,000
BETWEEN 25-49%	CALIFORNIA			
	Amador	9,400	8,900	95
	Butte	66,000	63,000	95
	Colusa	4,900	4,700	96
	El Dorado West	28,200	27,100	96
	Glenn	8,600	8,300	96
	Humboldt	44,500	42,700	96
	Mariposa	5,200	4,800	92
	Merced	51,000	49,100	96
	Mono	4,800	4,200	86
	Plumas	8,100	7,600	94
	San Joaquin	141,100	135,300	96
	Shasta	51,800	50,200	97
Sierra	1,600	1,500	94	
Stanislaus	109,400	104,400	95	
Tehama	16,900	16,400	97	

(Continued on page A-154)

Station Totals	3,941,600	3,807,000	96
Net Weekly Circulation (1985)		2,029,400	
Average Daily Circulation (1985)		865,100	

California—San Francisco

KTZO

Ch. 20

Network Service: None, independent.

Licensee: Pacific FM Inc., 2500 Marin St., San Francisco, CA 94124.

Studio: 2500 Marin St., San Francisco, CA 94124.

Telephone: 415-821-2020.

Technical Facilities: Channel No. 20 (506-512 MHz). Authorized power: 5000-kw max. & 1700-kw horizontal visual, 500-kw max. & 170-kw horizontal aural. Antenna: 1266-ft. above av. terrain, 251-ft. above ground, 1481-ft. above sea level.

Latitude 37° 41' 17"
Longitude 122° 26' 07"

Requests change to 3470-kw max. visual, 347-kw max aural, 1550-ft. above av. terrain, 820-ft. above ground, 1654-ft. above sea level, lat. 37° 45' 20", long. 122° 27' 05", transmitter to Sutro Tower, Clarendon Heights, San Francisco.

Transmitter: San Bruno Mtn.

Multichannel TV Sound: Stereo only.

Satellite Earth Station: In operation, 5-meter; Harris receivers.

News Service: UPI.

Ownership: James J. Gabbert, pres., 85%; Michael P. Lincoln, secy.-treas., 15%.

Began Operation: April 1, 1968. Left air March 30, 1971. Sale to Leon Crosby approved by FCC Jan. 19, 1972. Resumed operation Feb. 4, 1972 (*Television Digest*, Vol. 12:6). Sale to present owner approved Sept. 5, 1980 (Vol. 19:34; 20:10). Resumed operation Oct. 1, 1980.

Represented (sales): Katz Television.

Represented (legal): Farrand, Maltz, Cooper & Metzler.

Represented (engineering): Hammett & Edison Inc.

Personnel:

JAMES J. GABBERT, president.
MICHAEL P. LINCOLN, general manager.
HERB FARBER, sales manager.
DENISE ST. LOUIS, promotion director.

Highest 30 Sec. Rate: (Aug. 1, 1985) \$2000.

Total Households: © MSI Consumer Market Data as of 1/1/85. TV Homes, TV% and Circulation © 1985 Arbitron. County coverage based on Arbitron study.



KTZO BPCT-800721KP Granted 9/5/80

© American Map Corp., 14244

Net Weekly Circulation	State County	Total Households	TV Households	%
Between 25-49%	CALIFORNIA			
	Alameda	452,100	438,400	97
	Contra Costa East	27,300	26,700	98
	Contra Costa West	244,900	239,500	98
	Marin	95,600	92,600	97
	Napa	40,900	39,500	97
	San Francisco	297,300	279,400	94
	San Mateo	240,800	236,300	98
	Santa Clara West	507,400	494,200	97
	Solano West	39,100	38,200	98
Between 5-24%	CALIFORNIA			
	Solano East	57,200	55,900	98
	Sonoma	135,000	129,300	96
	Yolo	46,600	44,900	96
Station Totals		2,184,200	2,114,900	96
Net Weekly Circulation (1985)				710,000
Average Daily Circulation (1985)				271,900

California—San Francisco

KVOF-TV

Ch. 38

Network Service: None, independent.

Licensee: Faith Center, 1615 S. Glendale Ave., Glendale, CA 91205.

Studio: Radio Rd., San Bruno Mtn.

Telephone: 213-245-7575.

Mailing Address: 389 Church St., San Francisco, CA 94114.

Technical Facilities: Channel No. 38 (614-620 MHz). Authorized power: 2584-kw max. & 895-kw horizontal visual, 417-kw max. & 145-kw horizontal aural. Antenna: 1310-ft. above av. terrain, 184-ft. above ground, 1499-ft. above sea level.

Latitude	37°	41'	15"
Longitude	122°	26'	04"

Transmitter: San Bruno Peak.

Map Note: Contours calculated by revised Sec. 73.699 of FCC Rules not available.

Satellite Earth Stations: In operation.

Ownership: A church corp. Dr. W. Eugene Scott, pres.; W. T. Scott, secy-treas.

Began Operation: Dec. 28, 1968 as KUDO, left air April 15, 1971. Sale to present owner approved by FCC May 29, 1973. Resumed operation Aug. 4, 1974. Note: Licensee renewal denied. FCC ordered station to cease operation Oct. 18, 1985.

Personnel:

DR. EUGENE SCOTT, president & general manager.
JOSEPH CORTES, director of operations & programming.
JOE SHACKLEFORD, director of engineering.
STAN LEHMAN, chief engineer.

Rates: Not available.

Arbitron Data: Not available.



Looking for **BIG** Visibility
At a **Low** Cost?
Professional Cards Work!
Call the advertising department at:
202/872-9200

California—San Jose

KICU-TV

Ch. 36

Network Service: None, Independent.

Licensee: Ralph C. Wilson Industries Inc., Box 36, San Jose, CA 95109.

Studio: 1585 Schallenger Rd., San Jose 95131.

Telephone: 408-298-3636.

Sales Offices Telephones: 213-930-2450, Los Angeles; 415-398-3636, San Francisco; 212-697-0944, New York.

Technical Facilities: Channel No. 36 (602-608 MHz). Authorized power: 2735-kw max. & 1440-kw horizontal visual, 273.5-kw max. & 144-kw horizontal aural. Antenna: 2000-ft. above av. terrain, 202-ft. above ground, 2794-ft. above sea level.

Latitude 37° 29' 05"
Longitude 121° 51' 53"

Transmitter: Monument Peak, 4.5-mi. NE of Milpitas, CA.

Satellite Earth Stations: Scientific-Atlanta, 5-meter; Microwave General, 5-meter; Scientific-Atlanta & AvanteK receivers.

News Service: AP.

Ownership: Ralph C. Wilson Industries Inc., 100%. For other interests, see Group Ownership of TV Stations.

Began Operation: Oct. 1, 1967. Sale to present owner by Vincent B. Welch, et al., approved by FCC Nov. 27, 1979 (Television Digest, Vol. 19:39).

Represented (sales): Seltel Inc.

Represented (legal): McKenna, Wilkinson & Kittner.

Represented (engineering): David Steel & Associates.

Personnel:

- WILLIAM R. HIRSHEY, president.
- JOHN DAVISON, exec. vice president & general manager.
- JIM EVERS, vice president & dir. of operations.
- BRENT SCHEINER, national sales manager.
- W. S. BEEMAN, director of engineering.
- JIM KRAENZEL, chief engineer.
- DOUGLAS McKNIGHT, news director.
- SCOTT McIVER, director of accounting.
- ROY AVILA, community affairs director.

Rates: Not available.

Total Households: © MSI Consumer Market Data as of 1/1/85. TV Homes, TV% and Circulation © 1985 Arbitron. County coverage based on Arbitron study.

Net Weekly Circulation	State County	Total Households	TV Households	%
Between 25-49%	CALIFORNIA			
	Alameda	452,100	438,400	97
	Contra Costa East	27,300	26,700	98
	Contra Costa West	244,900	239,500	98
	Marin	95,600	92,600	97
	Monterey	106,800	102,800	96



KICU-TV BPCT-4080 Granted 4/17/68 © American Map Corp., 14244

Net Weekly Circulation	State County	Total Households	TV Households	%
Between 25-49%	Napa	40,900	39,500	97
	San Benito	9,200	8,800	96
	San Joaquin	141,100	135,300	96
	San Mateo	240,800	236,300	98
	Santa Clara East	9,500	9,200	97
	Santa Clara West	507,400	494,200	97
	Santa Cruz	83,600	80,200	96
	Sonoma	135,000	129,300	96
	Sutter	21,400	20,800	97
	Yuba	19,300	18,700	97
Between 5-24%	CALIFORNIA			
	Amador	9,400	8,900	95
	Calaveras	9,800	9,400	95
	El Dorado West	28,200	27,100	96
	Lake	18,900	17,500	93
	Nevada	25,500	24,100	94
	Placer West	48,400	46,600	96
	Plumas	8,100	7,600	94
	Sacramento	348,300	339,100	97
	San Francisco	297,300	279,400	94
	Solano East	57,200	55,900	98
	Solano West	39,100	38,200	98
	Station Totals		3,025,100	2,926,100
Net Weekly Circulation (1985)			774,600	
Average Daily Circulation (1985)			252,200	

California—San Jose

KNTV

Ch. 11

Network Service: ABC.

Licensee: KNTV Inc., 645 Park Ave., San Jose, CA 95110.

Studio: 645 Park Ave.

Telephone: 408-286-1111.

Technical Facilities: Channel No. 11 (198-204 MHz). Authorized power: 80.65-kw visual, 9.48-kw aural. Antenna: 2769-ft. above av. terrain, 291-ft. above ground, 4079-ft. above sea level.

Latitude 37° 06' 40"
Longitude 121° 50' 34"

Transmitter: 4.6-mi. SSW of New Almaden, Peak Loma Prieta.

Satellite Earth Stations: Andrew, 7.3-meter & 4.5-meter; Avantek receivers.

News Services: AP, UPI.

Ownership: Landmark Communications Inc. For officers & other interests, see Group Ownership of TV Stations.

Began Operation: Sept. 12, 1955. Sale to present owner by Gill Industries approved by FCC July 28, 1978 (Television Digest, Vol. 18:3).

Represented (sales): Katz Television.

Represented (legal): Hogan & Hartson.

Personnel:

RICHARD FRAIM, vice president & general manager.

MARTY EDELMAN, director of sales.

BRUCE COWSERT, local sales manager.

TOM MOO, news director.

STEWART PARK, program director.

PAT BERNY, promotion & national sales manager director.

LOUIS R. BELL, director of engineering.

BARBARA M. SMITH, controller.

Highest 30 Sec. Rate: \$2000.

NETWORK BASE HOURLY RATE: \$1250.

Total Households: © MSI Consumer Market Data as of 1/1/85. TV Homes, TV% and Circulation © 1985 Arbitron. County coverage based on Arbitron study.

Net Weekly Circulation	State County	Total Households	TV Households	%
50% & Over	CALIFORNIA			
	Monterey	106,800	102,800	96
	San Benito	9,200	8,800	96
	Santa Clara East	9,500	9,200	97
	Santa Cruz	83,600	80,200	96



Net Weekly Circulation	State County	Total Households	TV Households	%
Between 25-49%	CALIFORNIA			
	Santa Clara West	507,400	494,200	97
Between 5-24%	CALIFORNIA			
	Alameda	452,100	438,400	97
	Contra Costa West	244,900	239,500	98
	Marin	95,600	92,600	97
	Mariposa	5,200	4,800	92
	Napa	40,900	39,500	97
	San Francisco	297,300	279,400	94
	San Mateo	240,800	236,300	98
Solano West	39,100	38,200	98	
Tuolumne	15,400	14,600	95	
Station Totals		2,147,800	2,078,500	96
Net Weekly Circulation (1985)				517,300
Average Daily Circulation (1985)				218,800

California—San Jose

KSTS

Ch. 48

Network Service: None, independent.

Licensee: National Group TV Inc., 2349 Bering Dr., San Jose, CA 95131.

Studio: 2349 Bering Dr., San Jose, CA.

Telephone: 408-946-3400.

Technical Facilities: Channel No. 48 (674-680 MHz). Authorized power: 4570-kw max. visual, 457-kw max. aural. Antenna: Circularly-polarized, 2070-ft. above av. terrain, 322-ft. above ground, 2872-ft. above sea level.

Latitude 37° 29' 05"
Longitude 121° 51' 51"

Transmitter: Monument Peak, approx. 10-mi. NNE of San Jose.

Multichannel TV Sound: No.

Satellite Earth Stations: Microwave General 3-meter & 5-meter; Harris receivers.

News Service: AP, Financial News Network.

Ownership: N. John Douglas, chmn., 52%; John M. Rohrbach Jr., pres. & Lois H. Rohrbach, 18% jointly; William J. Horn, sr. v.p., 14.9%; others, none with more than 6%.

Began Operation: May 31, 1981.

Represented (legal): Mullin, Rhyne, Emmons & Topel.

Represented (engineering): David Steel & Associates.

Personnel:

- N. JOHN DOUGLAS, chairman.
- JOHN ROHRBACH, president & general manager.
- MIKE KELLEY, general sales manager.
- KARL KAUFFMAN, chief engineer.
- MIKE MAZE, operations manager.
- SKIP LINDEMAN, news director.

Highest 30 Sec. Rate (Jan. 1, 1985): \$200.

Total Households: © MSI Consumer Market Data as of 1/1/85. TV Homes, TV% and Circulation © 1985 Arbitron. County coverage based on Arbitron study.



Net Weekly Circulation	State County	Total Households	TV Households	%
Between 5-24%	CALIFORNIA			
	San Benito	9,200	8,800	96
	San Francisco	297,300	279,400	94
	Santa Clara East	9,500	9,200	97
	Santa Clara West	507,400	494,200	97
Station Totals		823,400	791,600	96
Net Weekly Circulation (1985)				86,600
Average Daily Circulation (1985)				27,900

California-San Luis Obispo

KSBY-TV

Ch. 6



BLAIR TELEVISION

Network Service: NBC.

Licensee: Blair Broadcasting of California, 467 Hill St., San Luis Obispo, CA 93401.

Studio: 467 Hill St., San Luis Obispo 93401.

Telephone: 805-541-6666. **TWX:** 910-351-6701.

Technical Facilities: Channel No. 6 (82-88 MHz). Authorized power: 100-kw visual, 12-kw aural. Antenna: 1780-ft. above av. terrain, 459-ft. above ground, 2904-ft. above sea level.

Latitude 35° 21' 37.0"
Longitude 120° 39' 17.5"

Transmitter: Los Padres Forest, 5.5-mi. N of town.

News Services: UPI, Group W Newsfeed, NBC.

Ownership: See John Blair & Co. in Group Ownership of TV Stations.

Began Operation: May 25, 1953. Sale to present owner approved by FCC Feb. 14, 1979 (Television Digest, Vol. 18:3). Previous sale to Central California Communications Corp. (formerly Salinas Valley Bcstg. Corp.) by co-owners John C. Cohan and Jerome Kantro approved July 18, 1957 by FCC. Cohan and Kantro's purchase of TV and radio KVEC from Christina M. Jacobson & Leslie H. Hacker approved June 13, 1956 (Vol. 12:24; 13:22, 29).

Represented (sales): Blair Television.

Represented (legal): Wilmer, Cutler & Pickering.

Represented (engineering): Hammett & Edison Inc.

Personnel:

- DAVID COX, vice president & general manager.
- KENNETH REID, vice president & chief engineer.
- PETER MAGNUSSON, local sales manager.
- JOHN SCOTT, national sales manager.
- VIVI ZIGLER, program/promotion director.
- JOHN GRIMES, operations manager.
- BERT WESTHOFF, director of technical operations.
- MICHAEL KRONLEY, news director.

Highest 30 Sec. Rate (June 1984): \$2000.



Total Households: © MSI Consumer Market Data as of 1/1/85. TV Homes, TV% and Circulation © 1985 Arbitron. County coverage based on Arbitron study.

Net Weekly Circulation	State County	Total Households	TV Households	%
50% & Over	CALIFORNIA			
	San Luis Obispo	68,900	65,900	96
	Santa Barbara North	49,900	48,100	96
Between 25-49%	CALIFORNIA			
	Santa Barbara South	69,500	66,800	96
Between 5-24%	CALIFORNIA			
	Mono	4,800	4,200	86
Station Totals		193,100	185,000	95
Net Weekly Circulation (1985)			129,200	
Average Daily Circulation (1985)			66,400	

California—Santa Barbara

KEYT

Ch. 3

Network Service: ABC.

Licensee: Shamrock Holdings Inc., Drawer X, Santa Barbara, CA 93102.

Studio: 730 Miramonte Dr. 93109.

Telephone: 805-965-8533. **TWX:** 910-334-1183.

Technical Facilities: Channel No. 3 (60-66 MHz). Authorized power: 50-kw visual, 5.89-kw aural. Antenna: 3010-ft. above av. terrain, 201-ft. above ground, 4201-ft. above sea level.

Latitude 34° 31' 32"
Longitude 119° 57' 08"

Transmitter: TV Peak, Santa Ynez Mts.

News Service: UPI.

Ownership: Shamrock Bcstg. For other interests, see Group Ownership of TV Stations.

Began Operation: July 24, 1953. Sale to present owners by William F. Luton & Family approved by FCC Oct. 16th 1984. Previous sale by Harry C. Butcher-Collin M. Selph group approved March 27, 1957 by FCC (Television Digest, Vol. 12:52, 13:9,13).

Represented (sales): Seltel Inc.

Represented (legal): McKenna, Wilkinson & Klitner.

Personnel:

JACK McWEENEY, general manager.
GENE FORSELL, community relations director.
DON KATICH, production manager.
KING HARRIS, director of news.
FRANK GODDARD, chief engineer.
RENEE FOLEY, program supervisor.

Highest One Hour Rate: \$1600.

Highest 30 Sec. Rate: \$600.

NETWORK BASE HOURLY RATE: \$444.

Total Households: © MSI Consumer Market Data as of 1/1/85. TV Homes, TV% and Circulation © 1985 Arbitron. County coverage based on Arbitron study.



KEYT BPCT-1122 Granted 11/12/52

© American Map Corp., 14244

Net Weekly Circulation	State County	Total Households	TV Households	%
50% & Over	CALIFORNIA			
	San Luis Obispo	68,900	65,900	96
	Santa Barbara North	49,900	48,100	96
	Santa Barbara South	69,500	66,800	96
Between 25-49%	CALIFORNIA			
	Ventura	202,300	197,500	98
Station Totals		390,600	378,300	96
Net Weekly Circulation (1985)			234,500	
Average Daily Circulation (1985)			112,300	

California—Santa Maria

KCOY-TV

Ch. 12

Network Service: CBS.

Licensee: Stauffer Communications Inc.

Studios: 1503 N. McClelland, Santa Maria, CA 93454; 1110 Coast Village Circle, Santa Barbara, CA 93017.

Telephone: 805-922-0505. TWX: 910-351-5875.

Technical Facilities: Channel No. 12 (204-210 MHz). Authorized power: 115-kw visual, 22.9-kw aural. Antenna: 1941-ft. above av. terrain, 137-ft. above ground, 3385-ft. above sea level.

Latitude 34° 54' 37"
Longitude 120° 11' 08"

Transmitter: Tepusquet Peak.

News Service: AP.

Ownership: Stauffer Communications Inc. For other interests, see Group Ownership & Newspaper Ownership of TV Stations.

Began Operation: March 16, 1964. Transfer of negative control from Dale G. Moore approved by FCC June 30, 1971. Sale to present owner by Helen Pedotti, et al., approved by FCC June 17, 1980 (*Television Digest*, Vol. 20:5).

Represented (sales): Katz Television.

Represented (legal): Dow, Lohnes & Albertson.

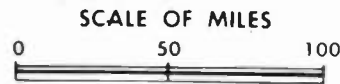
Personnel:

CHARLES S. STAUFFER, general manager.
LARRY J. FISCHER, general sales manager.
TOM MURPHY, operations manager.
BILL PEIRCE, news director.
DENNIS BORNHOFT, chief engineer.

Highest 30 Sec. Rate (July 1, 1984): \$1200.

NETWORK BASE HOURLY RATE: \$350.

Total Households: © MSI Consumer Market Data as of 1/1/85. TV Homes, TV% and Circulation © 1985 Arbitron. County coverage based on Arbitron study.



KCOY-TV BPCT-4701 Granted 3/14/74

© American Map Corp., 14244

Net Weekly Circulation	State County	Total Households	TV Households	%
50% & Over	CALIFORNIA			
	San Luis Obispo	68,900	65,900	96
	Santa Barbara North	49,900	48,100	96
	Santa Barbara South	69,500	66,800	96
Between 5-24%	CALIFORNIA			
	Ventura	202,300	197,500	98
Station Totals		390,600	378,300	96
Net Weekly Circulation (1985)			160,000	
Average Daily Circulation (1985)			76,000	

California—Santa Rosa

KFTY

Ch. 50

Network Service: None, independent.

Licensee: Sonoma Broadcasting Inc., Box 1150, Santa Rosa, CA 95402.

Studio: 533 Mendocino Ave., Santa Rosa, CA 95401.

Telephone: 707-526-5050.

Mailing Address: Box 1150, Santa Rosa 95402.

Technical Facilities: Channel No. 50 (686-692 MHz). Authorized power: 302-kw max. & 209-kw horizontal visual, 60.4-kw aural. Antenna: 3084-ft. above av. terrain, 144-ft. above ground, 4454-ft. above sea level.

Latitude 38° 40' 09.6"
Longitude 122° 37' 51.7"

Transmitter: 16-mi. NE of Santa Rosa on Mt. St. Helena.

Satellite Earth Stations: Simulsat, 5-meter; AFC, 3.7-meter; Scientific-Atlanta & M/A-Com receivers.

News Services: AP, INN.

Ownership: W. A. Brown, 100%.

Began Operation: May 1, 1981.

Represented (sales): Adam Young Inc.

Represented (legal): Farrand, Malti, Cooper & Metzler.

Personnel:

- JAMES D. JOHNSON, exec. vice president & general manager.
- FRANK SAVAGE, vice president, sales & marketing.
- ROD SHERRY, news director.
- CHUCK SNYDER, program director.
- JOE PEREZ, vice president & director of engineering.
- PAUL SACKS, sales manager.
- AFTON AULD, public relations director.

Highest One Hour Rate: \$1600.

Highest 30 Sec. Rate (July 1, 1985): \$250.

Total Households: © MSI Consumer Market Data as of 1/1/85. TV Homes, TV% and Circulation © 1985 Arbitron. County coverage based on Arbitron study.



KFTY BMPCT—831215AA Granted 1/24/84 © American Map Corp., No. 14244

Net Weekly Circulation	State County	Total Households	TV Households	Households %
Between 25-49%	CALIFORNIA			
	Lake	18,900	17,500	93
	Sonoma	135,000	129,300	96
Between 5-24%	CALIFORNIA			
	Calaveras	9,800	9,400	95
	Marin	95,600	92,600	97
	Napa	40,900	39,500	97
	Solano East	57,200	55,900	98
Solano West	39,100	38,200	98	
Station Totals		396,500	382,400	96
Net Weekly Circulation (1985)				111,900
Average Daily Circulation (1985)				37,400

California

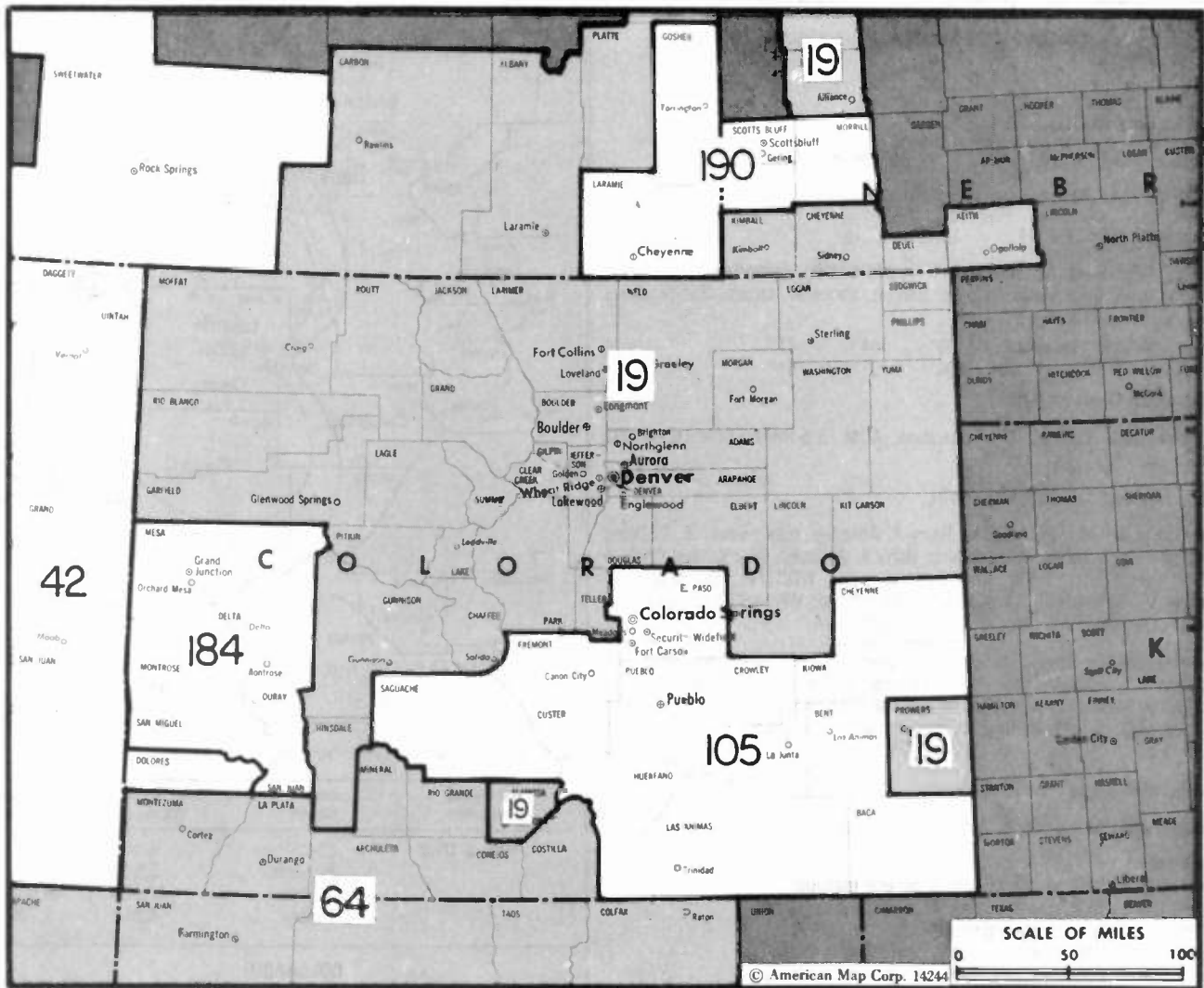
**KTVU, Oakland-San Francisco
(Arbitron Data Continued)**

Net Weekly Circulation	State County	Total Households	TV Households	%
Between 25-49%	NEVADA			
	Douglas	9,500	9,100	96
	Washoe	90,700	88,500	98
	OREGON			
	Coos	24,000	22,200	93
	Klamath	22,700	21,900	96
Between 5-24%	CALIFORNIA			
	Madera	25,200	24,100	96
	Placer West	48,400	46,600	96
	Siskiyou	16,900	15,800	93
	Yolo	46,600	44,900	96
	OREGON			
	Douglas	35,600	33,900	95
	Jackson	53,600	51,800	97
	Josephine	24,400	23,000	94
	Lane	108,600	104,600	96
	Marion	79,400	76,300	96
	UTAH			
	Salt Lake	228,600	225,300	99
Weber	51,500	50,800	99	

**YOUR AD COULD
BE HERE . . .**

Subscribers use the Factbook all year long. They *could be seeing your ad again and again.* This is the perfect medium for reaching top level decision-makers in your industry . . . *throughout the year!*

For complete details about an outstanding advertising buy, call Glenn Brown collect: **(202) 872-9200**



Market	Arbitron ADI TV Households	Rank
Denver, CO	977,600	19
Albuquerque, NM	390,100	64
Colorado Springs-Pueblo, CO	205,400	105
Grand Junction, CO	55,800	184

Market Area Commercial TV Stations
 KCNC-TV (4), KCWS (3), KDVR (31), KMGH-TV (7), KUSA-TV (9), KWGN-TV (2)
 KCHF (11), KGGM-TV (13), KGSW (14), KNAT (23), KNMZ-TV (2), KOAT-TV (7),
 KOBF (12), KOBR (8), KOB-TV (4), KSAF-TV (2)
 KKTU (11), KOAA-TV (5), KRDO-TV (13), KXRM-TV (21)
 KJCT-TV (8), KREX-TV (5), KREY-TV (10), KREZ-TV (6)

Colorado Station Status as of August 15, 1985

	VHF	UHF	TOTAL
Commercial Television Stations	13	2	15
Educational Television Stations	3	0	3
			18

State Cross Reference List

Communities That Receive Programs of
 Stations That are Located Elsewhere

- KKTU, Pueblo —See Colorado Springs, CO
- KOAA-TV, Pueblo —See Colorado Springs, CO
- KRDO-TV, Pueblo —See Colorado Springs, CO
- KXRM-TV, Pueblo —See Colorado Springs, CO

ON TOP
 ... a position in the industry
 maintained by those who read
Television Digest regularly.

Colorado—Colorado Springs-Pueblo

KKTV

Ch. 11

Network Service: CBS.

Licensee: KKTV Inc., Box 2110, Colorado Springs, CO 80901.

Studio: 3100 N. Nevada Ave., Box 2110, Colorado Springs 80901.

Telephone: 303-634-2844.

Technical Facilities: Channel No. 11 (198-204 MHz). Authorized power: 234-kw visual, 46.8-kw aural. Antenna: 2380-ft. above av. terrain, 351-ft. above ground, 9786-ft. above sea level.

Latitude 38° 44' 41"
Longitude 104° 51' 41"

Transmitter: Cheyenne Mtn.

Satellite Earth Stations: 2 in operation; ADM, 3.5-meter; Scientific-Atlanta receivers.

News Services: AP, CBS, CNN, WSI.

Ownership: Ackerley Inc., 100%. Barry A. Ackerley, pres.; Lewis B. Blakeney Jr., secy.-treas. Ackerley ownership: Barry A. Ackerley, 98.2%; First Chicago Investment Corp., 1.8%. Ackerley also owns WIXT(TV), Syracuse, NY; KGET(TV), Bakersfield, CA; KVOS-TV, Bellingham, WA; KSGO, Oregon City, OR; KGON(FM), Portland, OR & KJR, Seattle, WA.

Began Operation: Dec. 7, 1952. Sale to present owner by Capitol Bcstg. Co. approved by FCC Jan. 18, 1983 (Television Digest, Vol. 22:44). Sale to Capitol by Willard W. Garvey approved June 4, 1969 (Vol. 9:23). Previous sale by James D. & Betty Z. Russell and Gifford Phillips approved July 31, 1963 (Vol. 3:31).

Represented (sales): Katz Television.

Represented (legal): Rubin, Winston & Diercks.

Personnel:

JAMES D. LUCAS, vice president & general manager.
BARBARA ETRICK, general sales manager.
LORNA DUNCAN, program director.
RICK CRADDOCK, chief engineer & operations manager.
HAL KENNEDY, news director/assistant general manager.

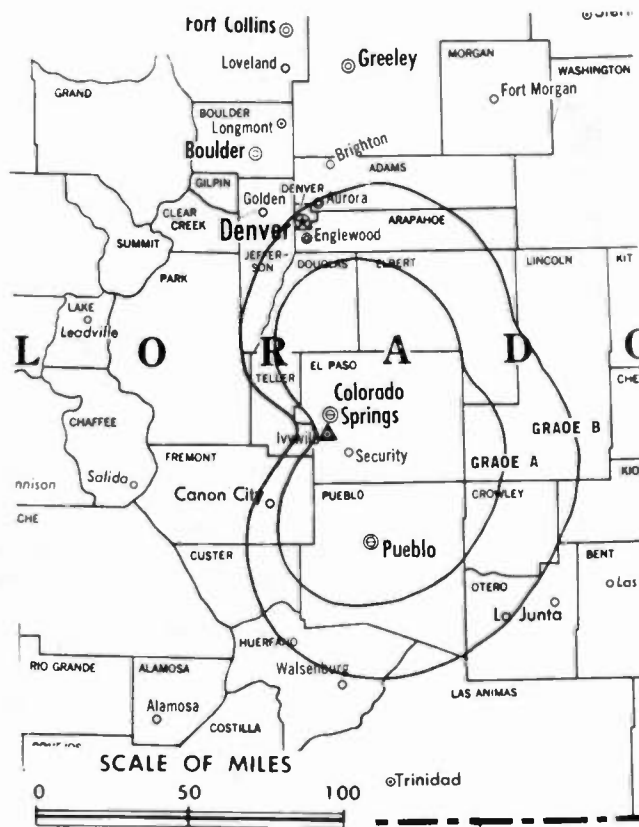
Highest One Hour Rate: \$550.

Highest 30 Sec. Rate (July 26, 1985): \$600.

NETWORK BASE HOURLY RATE: \$500.

Total Households: © MSI Consumer Market Data as of 1/1/85. TV Homes, TV% and Circulation © 1985 Arbitron. County coverage based on Arbitron study.

Net Weekly Circulation	State County	Total Households	TV Households	%
50% & Over	COLORADO			
	Baca	1,900	1,700	89
	Bent	2,000	1,900	95
	Cheyenne	800	800	100
	Crowley	1,100	1,100	100
	Custer	600	600	100
	El Paso	123,100	121,200	98
	Fremont	11,500	11,100	97
	Huerfano	2,500	2,400	96
	Kiowa	700	700	100
	Las Animas	5,500	5,200	95



KKTV BPCT-2759 Granted 4/27/60

© American Map Corp., 14244

Net Weekly Circulation	State County	Total Households	TV Households	%
50% & Over	Otero	8,100	7,900	98
	Prowers	5,000	4,700	94
	Pueblo	47,500	46,800	99
	Teller	3,800	3,700	97
Between 25-49%	COLORADO			
	Alamosa	4,300	4,100	95
	Conejos	2,500	2,400	96
	Elbert	2,900	2,800	97
	Lincoln	1,800	1,700	94
	Saguache	1,400	1,300	93
NEW MEXICO	Colfax	5,300	5,000	94
	Between 5-24%	COLORADO		
Costilla		1,000	900	90
Douglas		10,300	10,200	99
Rio Grande	3,600	3,400	94	
NEW MEXICO	Union	1,700	1,600	94
OKLAHOMA	Cimarron	1,400	1,400	100
Station Totals		250,300	244,600	97
Net Weekly Circulation (1985)				196,000
Average Daily Circulation (1985)				122,800

Colorado—Pueblo-Colorado Springs

KOAA-TV

Ch. 5

Network Service: NBC.

Licensee: Sangre de Cristo Communications Inc.

Studio: 2200 7th Ave., Pueblo, CO 81003.

Telephone: 303-544-5782.

Technical Facilities: Channel No. 5 (76-82 MHz). Authorized power: 100-kw visual, 15-kw aural. Antenna: Circularly polarized, 1306-ft. above av. terrain, 972-ft. above ground, 6322-ft. above sea level.

Latitude 38° 22' 24.5"
Longitude 104° 33' 27.2"

Transmitter: Baculite Mesa, approx. 7.9-mi. NNE of Pueblo.

Satellite Earth Stations: Station-owned & Common Carrier; Microdyne, 7-meter; Microdyne & Harris receivers.

News Services: AP, CNN, NIWS.

Ownership: Wholly-owned subsidiary of Evening Post Publishing Co. For other interests, see Group Ownership of TV Stations.

Began Operation: June 29, 1953. Sale to present owner by Mahlon T. White, William Grant, et al., approved by FCC Aug. 6, 1976. Previous sale by Metropolitan TV Co. approved June 6, 1968 (*Television Digest*, Vol. 8:24). Sale by Star Bcstg. Co. (Bankers Life & Casualty Co., Chicago) approved Dec. 13, 1961 (Vol. 17:35; 1:14). Sale by partners Douglas D. Kahle & Robert L. Clinton Jr. to Star Bcstg. Co., approved Sept. 29, 1954 (Vol. 10:35, 40).

Represented (sales): Seltel Inc.

Represented (legal): Dow, Lohnes & Albertson.

Represented (engineering): Cohen & Dippell.

Personnel:

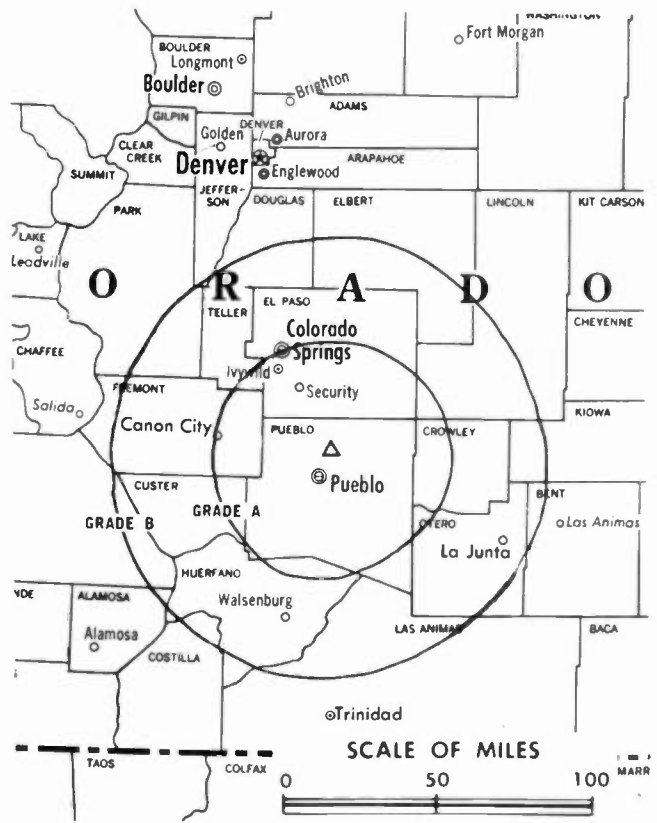
JOHN O. GILBERT, president & general manager.
SUZAN PERRYMAN, program director.
FLO ISRINGHAUSEN, national sales manager.
JAMES SCHAEFFER, Pueblo sales manager.
DAVE ROSE, director of operations & news.
JOE DIAZ, production manager.
KEN RENFROW, chief engineer.
LES PATTERSON, assistant operations manager.

Highest 30 Sec. Rate (Aug. 13, 1985): \$600.

NETWORK BASE HOURLY RATE: \$325.

Total Households: © MSI Consumer Market Data as of 1/1/85. TV Homes, TV% and Circulation © 1985 Arbitron. County coverage based on Arbitron study.

Net Weekly Circulation	State County	Total Households	TV Households	%
50% & Over	COLORADO			
	Baca	1,900	1,700	89
	Bent	2,000	1,900	95
	Cheyenne	800	800	100
	Crowley	1,100	1,100	100
	Custer	600	600	100
	El Paso	123,100	121,200	98
	Fremont	11,500	11,100	97
	Gunnison	4,300	4,000	93
	Hinsdale	200	200	100
	Huerfano	2,500	2,400	96



KOAA-TV BMPCT-5334 7/8/59

© American Map Corp., 14244

Net Weekly Circulation	State County	Total Households	TV Households	%
50% & Over	Kiowa	700	700	100
	Las Animas	5,500	5,200	95
	Mineral	300	300	100
	Otero	8,100	7,900	98
	Prowers	5,000	4,700	94
	Pueblo	47,500	46,800	99
Between 25-49%	COLORADO			
	Chaffee	5,300	5,100	96
Between 5-24%	COLORADO			
	Alamosa	4,300	4,100	95
	Elbert	2,900	2,800	97
	Lincoln	1,800	1,700	94
	Montrose	9,900	9,500	96
	Park	2,700	2,600	96
	Rio Grande	3,600	3,400	94
	Saguache	1,400	1,300	93
	Teller	3,800	3,700	97
	NEW MEXICO			
	Colfax	5,300	5,000	94
OKLAHOMA				
Cimarron	1,400	1,400	100	
Station Totals		257,500	251,200	97
Net Weekly Circulation (1985)				188,700
Average Daily Circulation (1985)				118,200

Colorado—Colorado Springs-Pueblo

KRDO-TV

Ch. 13

Network Service: ABC.

Licensee: Pikes Peak Broadcasting Co., Box 1457, Colorado Springs, CO 80901-1457.

Studio: 399 S. 8th St., Colorado Springs 80905.

Telephone: 303-632-1515.

Technical Facilities: Channel No. 13 (210-216 MHz). Authorized power: 282-kw visual, 56.4-kw aural. Antenna: 2140-ft. above av. terrain, 153-ft. above ground, 9563-ft. above sea level.

Latitude 38° 44' 47"
Longitude 104° 51' 37"

Transmitter: Cheyenne Mtn.

Satellite Earth Stations: 2 in operation; Andrew, 7.3 meter; Avantek receivers.

AM Affiliate: KRDO, 1-kw, 1240 kHz.

FM Affiliate: KRDO-FM, 96-kw, 95.1 MHz (No. 236), 2010-ft.

News Service: AP.

Ownership: Harry W. Hoth Jr., 100%. Hoth also owns KJCT-TV, Grand Junction, CO.

Began Operation: Sept. 21, 1953. Sale to present owner by Joseph H. Rohrer approved by FCC Dec. 1, 1954 (*Television Digest*, Vol. 10:44, 49).

Represented (sales): Blair Television.

Represented (legal): Fletcher, Heald & Hildreth.

Represented (engineering): Raymond E. Rohrer.

Personnel:

HARRY W. HOTH JR., president.
NEIL KLOCKSIEM, general manager.
PATTI CROUSE, assistant general manager.
PETER ROSELLA, general sales manager.
HANK COLVERT, national sales manager.
CHARLES UPTON, chief engineer.

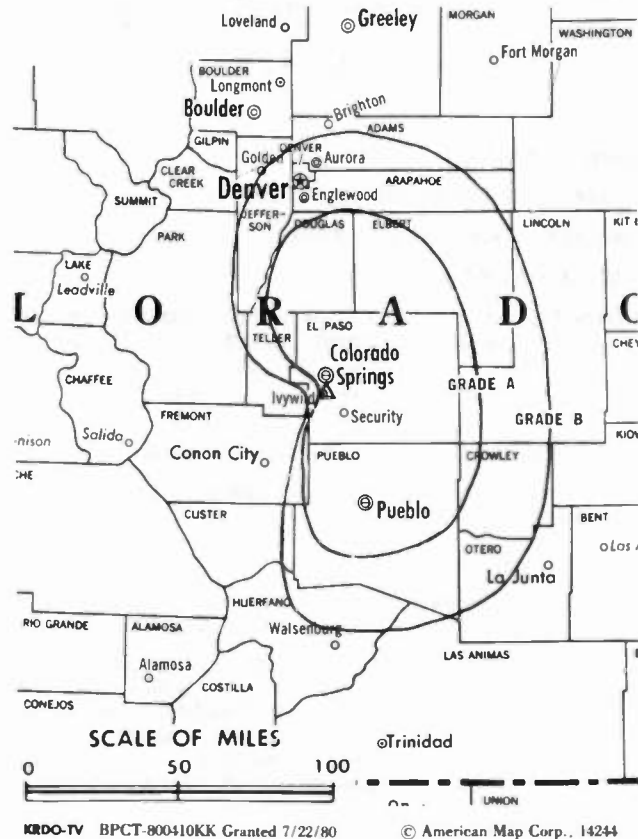
Highest One Hour Rate: \$6500.

Highest 30 Sec. Rate: \$550.

NETWORK BASE HOURLY RATE: \$600.

Total Households: © MSI Consumer Market Data as of 1/1/85. TV Homes, TV% and Circulation © 1985 Arbitron. County coverage based on Arbitron study.

Net Weekly Circulation	State County	Total Households	TV Households	%
50% & Over	COLORADO			
	Baca	1,900	1,700	89
	Bent	2,000	1,900	95
	Cheyenne	800	800	100
	Conejos	2,500	2,400	96
	Crowley	1,100	1,100	100
	Custer	600	600	100
	El Paso	123,100	121,200	98
	Fremont	11,500	11,100	97
	Huerfano	2,500	2,400	96
	Kiowa	700	700	100
	Las Animas	5,500	5,200	95
	Otero	8,100	7,900	98



Net Weekly Circulation	State County	Total Households	TV Households	%
50% & Over	Prowers	5,000	4,700	94
	Pueblo	47,500	46,800	99
	Saguache	1,400	1,300	93
	Teller	3,800	3,700	97
	KANSAS			
	Wallace	700	700	100
Between 25-49%	COLORADO			
	Alamosa	4,300	4,100	95
	Costilla	1,000	900	90
	Elbert	2,900	2,800	97
	Lincoln	1,800	1,700	94
	Rio Grande	3,600	3,400	94
	KANSAS			
	Greeley	700	700	100
Between 5-24%	COLORADO			
	Chaffee	5,300	5,100	96
	Douglas	10,300	10,200	99
	Lake	2,900	2,800	97
	Morgan	8,700	8,600	99
	KANSAS			
		Hamilton	1,000	1,000
OKLAHOMA				
	Cimarron	1,400	1,400	100
Station Totals		262,600	256,900	97
Net Weekly Circulation (1985)			205,200	
Average Daily Circulation (1985)			135,500	

Colorado—Colorado Springs

KXRM-TV

Ch. 21

Network Service: None, independent.

Licensee: KXRM Inc., Box 15815, Colorado Springs, CO 80935.

Studio: 5050 Edison Ave., Suite 221, Colorado Springs.

Telephone: 303-591-1121.

Mailing Address: Box 15815, Colorado Springs, CO 80935.

Technical Facilities: Channel No. 21 (512-518 MHz). Authorized power: 1054-kw max. visual, 105.4-kw max. aural. Antenna: 2085-ft. above av. terrain, 125-ft. above ground, 9485-ft. above sea level.

Latitude 38° 44' 40"
Longitude 104° 51' 37"

Transmitter: Bldg. No. 29, Cheyenne Mtn.

Satellite Earth Stations: 3 in operation; Prodelin, 12-meter; Microdyne & RCA receivers.

News Service: INN.

Ownership: Light Communications Inc. & Lloyd Communications Group Inc., 50% each. LCG ownership: Lloyd American Corp., 80% & Kim Carlson, 20%. LCI ownership: Non-stock corp. Larry W. Douglas, pres.; Lilly K. Douglas, secy.; Jack F. Connelly Sr., Ross L. Wiens, dirs. LCG has interest in permittees of WQAC Fort Walton Beach, FL & WJWT Jackson, TN. LAC ownership: Marvin E. Palmquist, pres.-treas. & Elizabeth Palmquist, 49% jointly; Andrew Palmquist, 17.67%; Christine Palmquist, 16.67% & Mary Palmquist, 16.66%. LAC has interest in Orion Bcst. Group Inc., licensee of WQRF-TV Rockford, IL.

Began: Jan. 22, 1985.

Represented (sales): Avery-Knodel.

Represented (legal): Cohn & Marks.

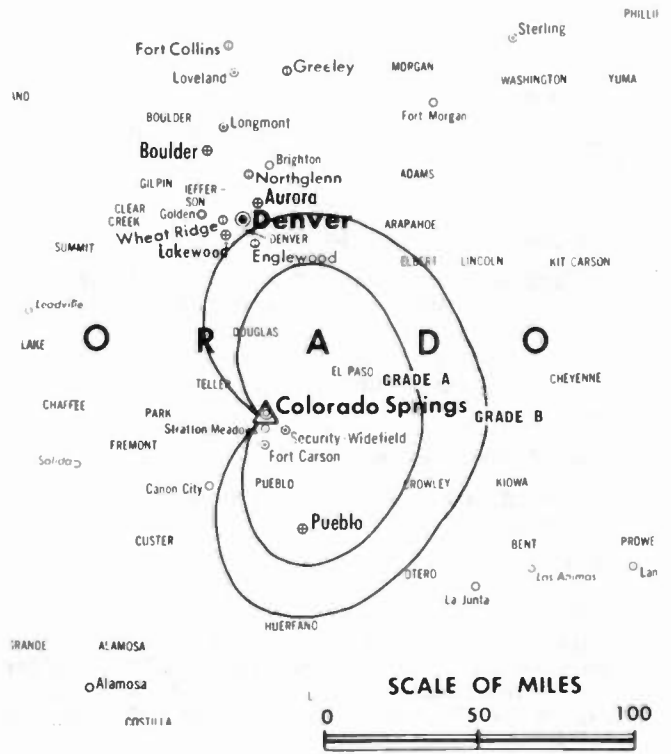
Personnel:

LARRY DOUGLAS, president & general manager.

CHIP LUSKO, sales manager.

DICK JORGENSEN, chief engineer.

Highest 30 Sec. Rate (Aug. 7, 1985): \$75.



KXRM-TV BMPCT—831020KH Granted 12/12/83 © American Map Corp., No. 14244

Total Households: © MSI Consumer Market Data as of 1/1/85. TV Homes, TV% and Circulation © 1985 Arbitron. County coverage based on Arbitron study.

Net Weekly Circulation	State County	Total Households	TV Households	%
Between 5-24%	COLORADO			
	El Paso	123,100	121,200	98
Station Totals		123,100	121,200	98
Net Weekly Circulation (1985)				9,800
Average Daily Circulation (1985)				4,400

Colorado—Denver

KCNC-TV

Ch. 4

Network Service: NBC.

Licensee: General Electric Bcstg. Co. of Colorado Inc., Box 5012 T.A., Denver, CO 80217.

Studio: 1044 Lincoln St., Denver, CO 80203.

Telephone: 303-861-4444. TWX: 910-931-0439.

Technical Facilities: Channel No. 4 (66-72 MHz). Authorized power: 100-kw visual, 15.1-kw aural. Antenna: 1477-ft. above av. terrain, 833-ft. above ground, 8147-ft. above sea level.

Latitude 39° 43' 50"
Longitude 105° 14' 07"

Transmitter: Lookout Mtn.

Multichannel TV Sound: Stereo only.

Satellite Earth Stations: 2 in operation; Transmit/receive; Scientific-Atlanta, 10-meter; Harris receivers.

News Services: AP, UPI, NBC.

Ownership: General Electric Bcstg. Co.

Began Operation: Dec. 24, 1953. Sale to General Electric Bcstg. by Metropolitan Television Co. approved by FCC June 5, 1968 (Television Digest, Vol. 8:24). Previous ownership lineup resulted when on Nov. 12, 1964 FCC approved sale back to Metropolitan TV Co. of the 52.5% of stock held by Bob Hope and associates.

Represented (sales): Katz Television.

Represented (legal): McKenna, Wilkinson & Kittner.

Personnel:

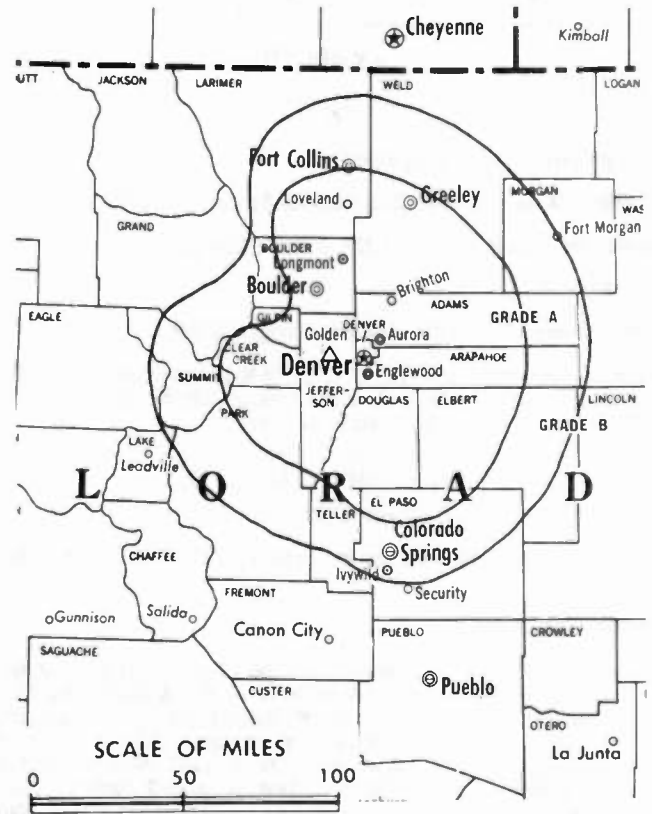
ROGER L. OGDEN, president & general manager.
JIM MacDERMOTT, vice president & station manager.
LON LEE, vice president & program manager.
MARV ROCKFORD, vice president & news director.
JAY RABIN, general sales manager.
JOHN SAUER, local sales manager.
TOM RAPONI, national sales manager.
TOM EDWARDS, production manager.
MARV DANIELSKI, promotion manager.
DAVID LAYNE, manager, engineering.
MARCIA WEST, director of public affairs.

Rates: Not available.

NETWORK BASE HOURLY RATE: \$1500.

Total Households: © MSI Consumer Market Data as of 1/1/85. TV Homes, TV% and Circulation © 1985 Arbitron. County coverage based on Arbitron study.

Net Weekly Circulation	State County	Total Households	TV Households	Households %
50% & Over	COLORADO			
	Adams	98,200	97,500	99
	Arapahoe	140,000	138,400	99
	Boulder	81,600	79,600	97
	Chaffee	5,300	5,100	96
	Clear Creek	3,300	3,200	97
	Delta	9,200	8,800	96
	Denver	220,100	215,600	98
	Douglas	10,300	10,200	99
	Eagle	6,700	6,300	94
	Elbert	2,900	2,800	97
	Garfield	10,200	9,700	95
	Gilpin	1,300	1,300	100
	Grand	3,500	3,300	94
Jackson	700	700	100	
Jefferson	158,100	156,700	99	



KCNC-TV BMPCT-3330 Granted 9/1/55

© American Map Corp. 14244

Net Weekly Circulation	State County	Total Households	TV Households	Households %
50% & Over	Kit Carson	3,000	2,800	93
	Lake	2,900	2,800	97
	Larimer	64,900	63,500	98
	Lincoln	1,800	1,700	94
	Logan	7,700	7,400	96
	Mesa	35,300	34,400	97
	Moffat	5,800	5,400	93
	Morgan	8,700	8,600	99
	Park	2,700	2,600	96
	Phillips	1,800	1,800	100
	Pitkin	5,300	4,800	91
	Rio Blanco	2,600	2,500	96
	Routt	6,200	5,800	93
	Sedgwick	1,400	1,400	100
	Summit	4,600	4,400	96
	Teller	3,800	3,700	97
	Washington	1,900	1,800	95
	Weld	49,300	48,500	98
	Yuma	4,000	3,800	95
	NEBRASKA	Box Butte	5,900	5,800
Cheyenne		3,900	3,800	97
Dawes		3,600	3,500	97
Deuel		1,000	1,000	100
Keith		3,900	3,900	100
Scotts Bluff		14,500	14,300	99
SOUTH DAKOTA	Hughes	5,900	5,800	98
(Continued on page A-171)				
Station Totals		1,392,400	1,364,200	97
Net Weekly Circulation (1985)				979,500
Average Daily Circulation (1985)				565,900

Colorado—Denver

KDVR

Ch. 31

Network Service: None, independent.

Grantee: Centennial Bcstg. Corp., 100 Speer Blvd., Denver, CO 80203.

Studio: 100 Speer Blvd., Denver, CO 80203.

Telephone: 303-831-8831.

Mailing Address: Box 3100, Denver, CO 80201.

Technical Facilities: Channel No. 31 (572-578 MHz). Authorized power: 5000-kw max. & 1140-kw horizontal visual, 500-kw max. & 114-kw horizontal aural. Antenna: 1038-ft. above av. terrain, 375-ft. above ground, 7730-ft. above sea level.

Latitude 39° 43' 43"
Longitude 105° 14' 12"

Transmitter: Lookout Mtn., near Golden.

Ownership: Camellia City Telecasters Inc., 80%; local group, 20%. For Camellia City ownership & other interests, see KTXL, Sacramento, CA.

Began Operation: Aug. 10, 1983.

Represented (sales): MMT Sales Inc.

Represented (legal): Arent, Fox, Kintner, Plotkin & Kahn.

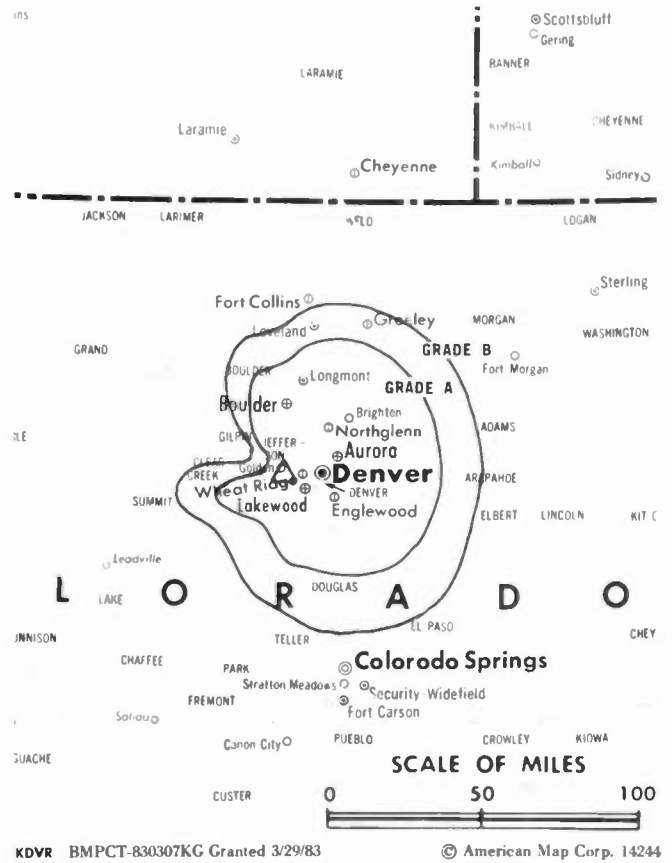
Personnel:

TERENCE J. BROWN, vice president & general manager.
ROBERT McCAUGHEY, general sales manager.
BECKY STEWART, promotion manager.
STEVE COULAM, engineering & operations director.
P. BRADLEY SHOT, controller.

Rates: Not available.

Total Households: © MSI Consumer Market Data as of 1/1/85. TV Homes, TV% and Circulation © 1985 Arbitron. County coverage based on Arbitron study.

Net Weekly Circulation	State County	Total Households	TV Households	%
50% & Over	COLORADO			
	Adams	98,200	97,500	99
	Arapahoe	140,000	138,400	99



KDVR BNPCT-830307KG Granted 3/29/83 © American Map Corp. 14244

Net Weekly Circulation	State County	Total Households	TV Households	%
Between 25-49%	COLORADO			
	Boulder	81,600	79,600	97
	Denver	220,100	215,600	98
	Douglas	10,300	10,200	99
	Jefferson	158,100	156,700	99
	Weld	49,300	48,500	98
Between 5-24%	COLORADO			
	Elbert	2,900	2,800	97
	Gilpin	1,300	1,300	100
	Larimer	64,900	63,500	98
Station Totals		826,700	814,100	98
Net Weekly Circulation (1985)				369,400
Average Daily Circulation (1985)				144,300

Colorado—Denver

KMGH-TV

Ch. 7

Network Service: CBS.

Licensee: McGraw-Hill Broadcasting Co. Inc., 123 Speer Blvd., Denver, CO 80203.

Studio: 123 Speer Blvd.

Telephone: 303-832-7777. TWX: 910-931-2615.

Technical Facilities: Channel No. 7 (174-180 MHz). Authorized power: 316-kw visual, 50-kw aural. Antenna: 1010-ft. above av. terrain, 285-ft. above ground, 7695-ft. above sea level.

Latitude 39° 43' 46"
Longitude 105° 14' 12"

Transmitter: Buffalo Bijl Hwy., Lookout Mtn.

Satellite Earth Stations: Microdyne, 7-meter; Microdyne & Scientific-Atlanta receivers.

News Services: AP, UPI.

Ownership: McGraw-Hill Inc. See Group Ownership of TV Stations.

Began Operation: Nov. 1, 1953. Sale to Time Inc. by Aladdin Radio & TV approved by FCC June 23, 1954 (Television Digest, Vol. 10:11, 15, 25, 26). Sale to present owner by Time-Life Bcst. Inc. approved March 8, 1972 (Vol. 12:10, 11).

Represented (sales): Harrington, Righter & Parsons Inc.

Represented (legal): Koteen & Naftalin.

Personnel:

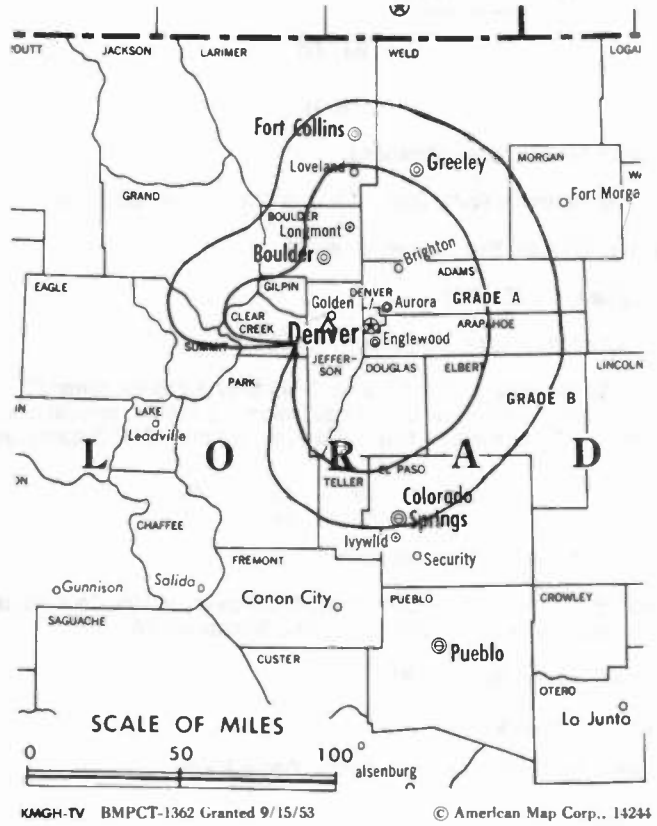
NORMAN E. WALT, president.
ROBERT WHITE, vice president & general manager.
ROBERT L. BARRON, general sales manager.
LEONARD MARSH, local sales manager.
GEORGE ROUSE, business manager.
SHIRLEY THOMPSON, traffic director.
ARTA BOLEY, director of news.
ROBERT CHERNET, director of advertising & promotion.
J. LAWRENCE POZZI, director of engineering.
MARY CAROLE McDONNELL, director of programming.

Rates: On request.

NETWORK BASE HOURLY RATE: \$1321.

Total Households: © MSI Consumer Market Data as of 1/1/85. TV Homes, TV% and Circulation © 1985 Arbitron. County coverage based on Arbitron study.

Net Weekly Circulation	State County	Total Households	TV Households	%
50% & Over	COLORADO			
	Adams	98,200	97,500	99
	Arapahoe	140,000	138,400	99
	Boulder	81,600	79,600	97
	Chaffee	5,300	5,100	96
	Clear Creek	3,300	3,200	97
	Denver	220,100	215,600	98
	Douglas	10,300	10,200	99
	Eagle	6,700	6,300	94
	Elbert	2,900	2,800	97
	Grand	3,500	3,300	94
	Jackson	700	700	100
	Jefferson	158,100	156,700	99
	Kit Carson	3,000	2,800	93
	Lake	2,900	2,800	97
	Larimer	64,900	63,500	98
	Lincoln	1,800	1,700	94
Moffat	5,800	5,400	93	
Morgan	8,700	8,600	99	
Park	2,700	2,600	96	



KMGH-TV BMPCT-1362 Granted 9/15/53 © American Map Corp., 14244

Net Weekly Circulation	State County	Total Households	TV Households	%
50% & Over	Pitkin	5,300	4,800	91
	Rio Blanco	2,600	2,500	96
	Routt	6,200	5,800	93
	Summit	4,600	4,400	96
	Weld	49,300	48,500	98
NEBRASKA				
	Cheyenne	3,900	3,800	97
	Dawes	3,600	3,500	97
	Keith	3,900	3,900	100
WYOMING				
	Albany	11,400	10,900	96
	Campbell	11,200	10,600	95
	Carbon	8,300	7,900	95
	Converse	5,800	5,600	97
	Johnson	2,600	2,500	96
	Laramie	28,200	27,700	98

Between 25-49%	COLORADO				
	Alamosa	4,300	4,100	95	
	Garfield	10,200	9,700	95	
	Gilpin	1,300	1,300	100	
	Huerfano	2,500	2,400	96	
	Logan	7,700	7,400	96	
	Phillips	1,800	1,800	100	
	Rio Grande	3,600	3,400	94	
	Sedgwick	1,400	1,400	100	
	Teller	3,800	3,700	97	
	KANSAS				
		Cheyenne	1,500	1,500	100

(Continued on page A-171)

Station Totals	1,325,300	1,298,900	98
Net Weekly Circulation (1985)			872,400
Average Daily Circulation (1985)			432,900

Colorado—Denver

KUSA-TV

Ch. 9

Network Service: ABC.

Licensee: Combined Communications Corp., 1089 Bannock St., Denver 80217.

Studio: 1089 Bannock St.

Telephone: 303-893-9000. TWX: 910-931-2648.

Mailing Address: Box 5667, Denver, CO 80217.

Technical Facilities: Channel No. 9 (186-192 MHz). Authorized power: 316-kw visual, 45.3-kw aural. Antenna: 950-ft. above av. terrain, 273-ft. above ground, 7643-ft. above sea level.

Latitude 39° 43' 46"
Longitude 105° 14' 08"

Transmitter: Lookout Mountain.

Multichannel TV Sound: Stereo only.

Satellite Earth Stations: 2; 1 Common Carrier; Scientific-Atlanta, 10-meter; Avantek & Scientific-Atlanta receivers.

News Services: AP, ABC, Gannett News Service, CNN Headline News, NIWS.

Ownership: Gannett Co. Inc., 100%. For other interests, see Group & Newspaper Ownership of TV Stations.

Began Operation: Oct. 12, 1952. Sale to John C. Mullins and Frank Leu by local businessmen headed by W. D. Pyle approved March 23, 1955; transfer of Leu's 50% to Webb & Knapp approved March 28, 1956 (Television Digest, Vol. 11:7, 13, 50 & 12:13). Transfer of Webb & Knapp's 50% to John C. Mullins approved Oct. 1, 1961 (Vol. 17:33). Sale by Mullins Bcstg. to Combined Communications approved by FCC Jan. 26, 1972 (Vol. 11:15, 22; 12:5). Merger of Combined Communications & Gannett approved by FCC June 7, 1979 (Vol. 18:20, 38; 19:24).

Represented (sales): Blair Television.

Represented (legal): Pierson, Ball & Dowd.

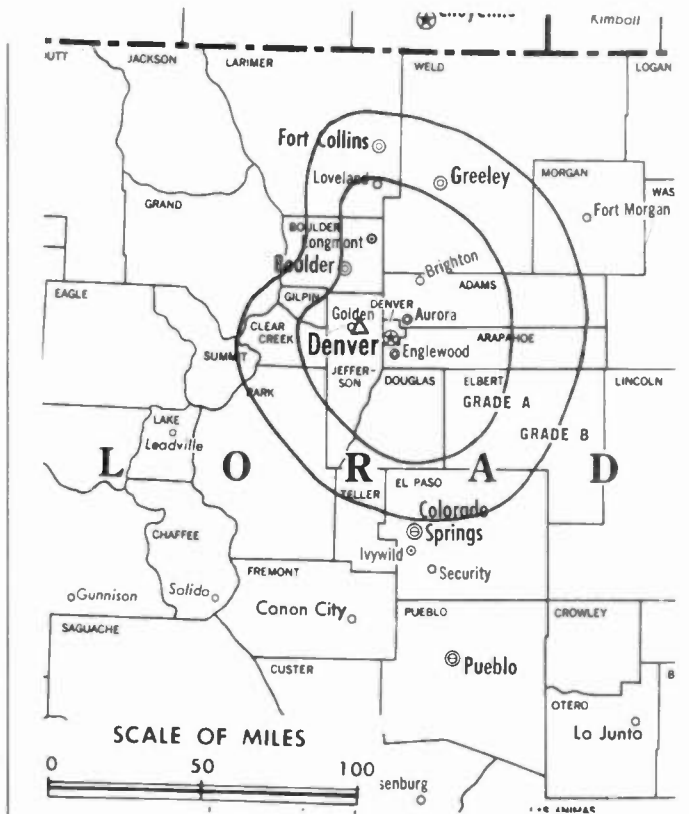
Personnel:

- CHARLES T. LEASURE, president & general manager.
- CARL AKERS, vice president, commentator.
- DARLA ELLIS, vice president & program director.
- MARDEE McKINLAY, vice president, community affairs.
- DENNIS MOMENTELLER, director, Gannett production services.
- RICHARD MALLARY, news director.
- COLLEN BROWN, controller.
- MYRON OLINER, chief engineer.
- TIM DIETZ, director of broadcast operations.
- LEE MINARD, director of advertising & promotion.

Rates: On request.

Total Households: © MSI Consumer Market Data as of 1/1/85. TV Homes, TV% and Circulation © 1985 Arbitron. County coverage based on Arbitron study.

Net Weekly Circulation	State County	Total Households	TV Households	%	
50% & Over	COLORADO				
		Adams	98,200	97,500	99
		Arapahoe	140,000	138,400	99
		Boulder	81,600	79,600	97
		Chaffee	5,300	5,100	96
		Clear Creek	3,300	3,200	97
		Delta	9,200	8,800	96
		Denver	220,100	215,600	98
		Douglas	10,300	10,200	99
		Eagle	6,700	6,300	94
		Elbert	2,900	2,800	97
		Garfield	10,200	9,700	95
		Gilpin	1,300	1,300	100



KUSA-TV BMPCT—1265 Granted 8/14/53

© American Map Corp., No. 14244

Net Weekly Circulation	State County	Total Households	TV Households	%
50% & Over	Grand	3,500	3,300	94
	Gunnison	4,300	4,000	93
	Jackson	700	700	100
	Jefferson	158,100	156,700	99
	Kit Carson	3,000	2,800	93
	Lake	2,900	2,800	97
	Larimer	64,900	63,500	98
	Lincoln	1,800	1,700	94
	Logan	7,700	7,400	96
	Moffat	5,800	5,400	93
	Montrose	9,900	9,500	96
	Morgan	8,700	8,600	99
	Park	2,700	2,600	96
	Phillips	1,800	1,800	100
	Pitkin	5,300	4,800	91
	Rio Blanco	2,600	2,500	96
	Routt	6,200	5,800	93
	Sedgwick	1,400	1,400	100
	Summit	4,600	4,400	96
	Washington	1,900	1,800	95
	Weld	49,300	48,500	98
	Yuma	4,000	3,800	95
NEBRASKA	Cheyenne	3,900	3,800	97
	Deuel	1,000	1,000	100
	Keith	3,900	3,900	100
	Kimball	1,800	1,800	100
	Scotts Bluff	14,500	14,300	99
(Continued on page A-171)				
Station Totals		1,394,700	1,366,600	97
Net Weekly Circulation (1985)			960,100	
Average Daily Circulation (1985)			589,400	

Colorado—Denver

KWGN-TV

Ch. 2



KWGN-TV DENVER



PETRY TELEVISION

TRIBUNE BROADCASTING COMPANY

Network Service: None, independent.

Licensee: WGN of Colorado Inc., Denver Tech Center, 6160 S. Wabash Way, Englewood, CO 80111.

Studio: Denver Tech Center, 6160 S. Wabash Way, Englewood, CO 80111.

Mailing Address: Box 5222, Englewood, CO 80155.

Telephone: 303-740-2222. TWX: 910-935-0877.

Technical Facilities: Channel No. 2 (54-60 MHz). Authorized power: 100-kw visual, 20-kw aural. Antenna: 1050-ft. above av. terrain, 440-ft. above ground, 7720-ft. above sea level.

Latitude 39° 43' 59"
Longitude 105° 14' 12"

Transmitter: Buffalo Bill Hwy., Lookout Mtn.

Satellite Earth Station: Scientific-Atlanta, 10-meter; Scientific-Atlanta receivers.

News Services: AP, UPI, CNN, INN, WSI.

Ownership: Tribune Bcstg. Co. For other interests, see Group Ownership of TV Stations.

Began Operation: July 18, 1952 as KFEL-TV. Sale to J. Elroy McCaw's Gotham Bcstg. Co. by Eugene P. O'Fallon approved July 27, 1955; transfer of 50% to Radio Hawaii approved Nov. 16, 1955 (*Television Digest*, Vol. 11:25, 28, 31, 39, 47). Repurchase of 50% by Gotham from Radio Hawaii approved March 27, 1959 by FCC (Vol. 15:33). Sale to present owner by Channel 2 Corp. (formerly Gotham Bcstg.) approved March 4, 1966 by FCC (Vol. 5:36; 6:10).

Represented (sales): Petry Television Inc.

Represented (legal): Reuben & Proctor; Schnader, Harrison, Segal & Lewis.

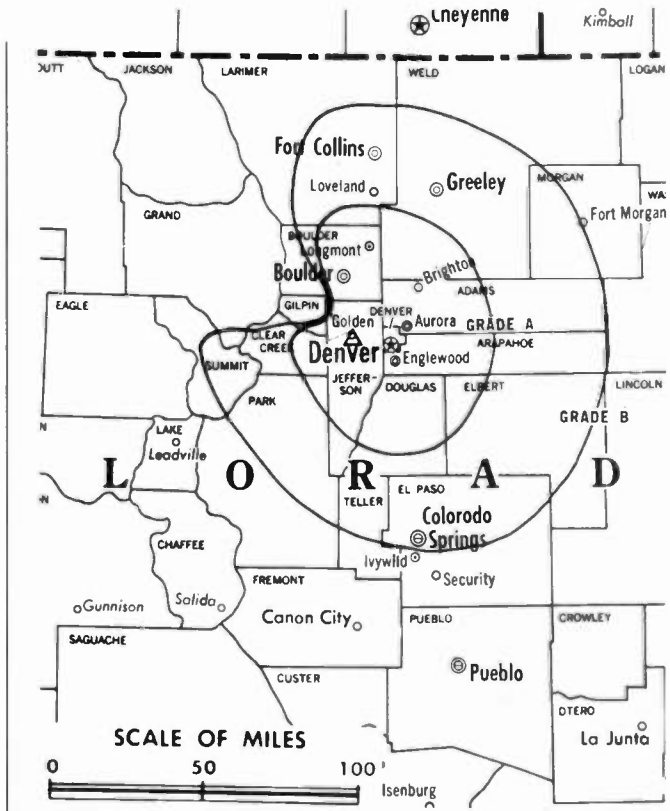
Represented (engineering): A. D. Ring & Associates.

Personnel:

JOHN SUDER, vice president & general manager.
ROYCE W. NATION, vice president & treasurer.
MARC SCHACHER, program director.
E. RICHARD CERUSSI, general sales manager.
JOHN HUMMEL, national sales manager.
J. GREG GUINAN, v.p. for public affairs.
SHERRY SWEDENBORG, traffic manager.
DON SHAFER, news director.
PAMELA PEARSON, creative services director.
LEONDELE LaMIAUX, production manager.
KENT GRATTEAU, engineering manager.

Highest 30 Sec. Rate: \$3500.

Total Households: © MSI Consumer Market Data as of 1/1/85. TV Homes, TV% and Circulation © 1985 Arbitron. County coverage based on Arbitron study.



KWGN-TV BPCT-4417 Granted 5/12/71

© American Map Corp., 14244

Net Weekly Circulation	State County	Total Households	TV Households	%
50% & Over	COLORADO			
	Adams	98,200	97,500	99
	Arapahoe	140,000	138,400	99
	Boulder	81,600	79,600	97
	Chaffee	5,300	5,100	96
	Clear Creek	3,300	3,200	97
	Denver	220,100	215,600	98
	Douglas	10,300	10,200	99
	Eagle	6,700	6,300	94
	Elbert	2,900	2,800	97
	Garfield	10,200	9,700	95
	Gilpin	1,300	1,300	100
	Gunnison	4,300	4,000	93
	Huerfano	2,500	2,400	96
	Jackson	700	700	100
	Jefferson	158,100	156,700	99
	Lake	2,900	2,800	97
Larimer	64,900	63,500	98	
Las Animas	5,500	5,200	95	
Logan	7,700	7,400	96	
Morgan	8,700	8,600	99	
Park	2,700	2,600	96	
Phillips	1,800	1,800	100	
Sedgwick	1,400	1,400	100	
Summit	4,600	4,400	96	
Washington	1,900	1,800	95	
Weld	49,300	48,500	98	
Yuma	4,000	3,800	95	
(Continued on page A-172)				
Station Totals		1,629,100	1,595,600	97
Net Weekly Circulation (1985)				880,600
Average Daily Circulation (1985)				414,700

Colorado—Durango

KREZ-TV

Ch. 6

(Satellite of KREX-TV, Grand Junction, CO)

Network Service: CBS, NBC.

Licensee: W. Russell Withers Jr., Box 1238, Mount Vernon, IL 62864.

Studio: 2-mi. S of Durango.

Telephone: 303-247-0820.

Technical Facilities: Channel No. 6 (82-88 MHz). Authorized power: 3.1-kw visual, 0.5-kw aural. Antenna: 460-ft. above av. terrain, 186-ft. above ground, 7888-ft. above sea level.

Latitude 37° 15' 44"
Longitude 107° 53' 58"

Transmitter: Smelter Mountain.

Satellite Earth Stations: 2 in operation.

News Service: AP.

Ownership: W. Russell Withers Jr., 100%. For other interests, see Group Ownership of TV Stations.

Began Operation: Nov. 4, 1963. Left the air March 2, 1964 and was sold to Ruth G. Kendrick, et al., by Floyd & Lieselotte Jetter. FCC approved transfer Aug. 12, 1964. Resumed operation Sept. 4, 1965. Sale to present owner by E & W Bcstg. Corp. approved by FCC June 5, 1985. Sale to E & W by Ruth G. Kendrick, et al., approved by FCC May 15, 1984.

Represented (sales): Katz Television; John L. McGuire & Co.

Represented (legal): Gardner, Carton & Douglas.

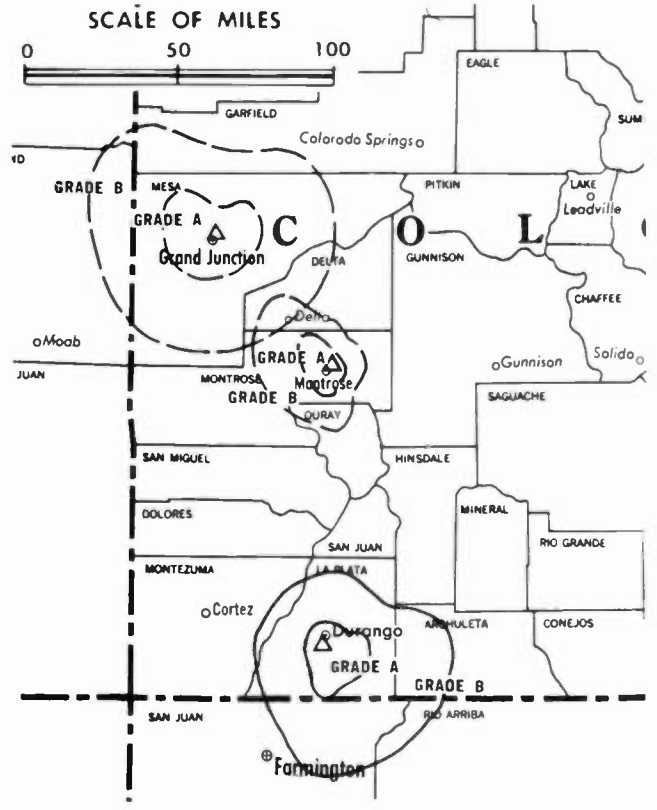
Personnel:
DUNCAN LAING, station manager.

Highest 30 Sec. Rate (Jan. 10, 1983): \$62.

NETWORK BASE HOURLY RATE: Bonus to KREX-TV, Grand Junction, CO.

Total Households: © MSI Consumer Market Data as of 1/1/85. TV Homes, TV% and Circulation © 1985 Arbitron. County coverage based on Arbitron study.

Net Weekly Circulation	State County	Total Households	TV Households	Households %
50% & Over	COLORADO La Plata	11,300	10,800	96



KREZ-TV BPCT-3441 Granted 12/11/64

© American Map Corp., 14244

Net Weekly Circulation	State County	Total Households	TV Households	Households %
Between 25-49%	COLORADO Montezuma	6,300	6,000	95
	NEW MEXICO San Juan	32,000	30,100	94
Between 5-24%	COLORADO Archuleta	1,600	1,500	94
Station Totals		51,200	48,400	94
Net Weekly Circulation (1985)				24,200
Average Daily Circulation (1985)				11,200

Colorado—Glenwood Springs

KCWS

Ch. 3

Network Service: None, independent.

Grantee: Royal Publishing Co. of Palm Beach Inc.

Studio : State Hwy. 82, 3-mi. SE of Glenwood Springs.

Telephone: 303-945-7333.

Mailing Address: 6916 State Hwy. 82, Glenwood Springs, CO 81601.

Technical Facilities: Channel No. 3 (60-66 MHz). Authorized power: 67-kw max. visual, 6.7-kw max. aural. Antenna: 2526-ft. above av. terrain, 256-ft. above ground, 10,656-ft. above sea level.

Latitude 39° 25' 05"
Longitude 107° 22' 01"

Transmitter: 9.5-mi. SSW of Glenwood Springs.

Ownership: David Williams, pres., 100%.

Began Operation: Jan. 28, 1984. Sale to present owner by Western Slope Communications Ltd. approved by FCC June 27, 1985.

Represented (legal): Goldberg & Spector.

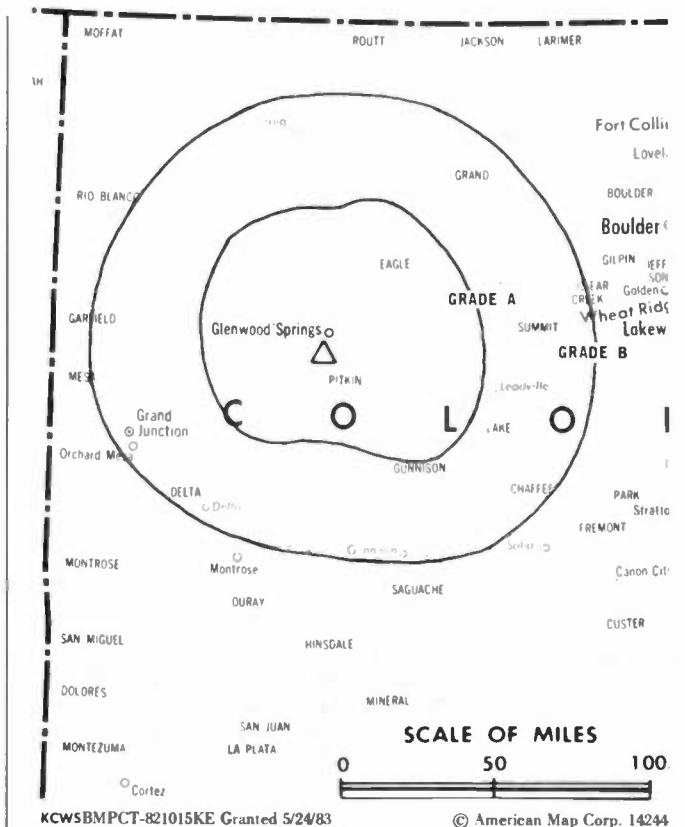
Represented (engineering): Kessler & Gehman Associates.

Personnel:

DAVID WILLIAMS, president.
ROBERT G. BLAUVELT, program director.
SALLY SMITH, controller.
LAURIE BROWN, dir., administration & program executive.
LEE REAMS, director, promotion & public relations

Rates: Not available.

Total Households: © MSI Consumer Market Data as of 1/1/85. TV Homes, TV% and Circulation © 1985 Arbitron. County coverage based on Arbitron study.



KCWSBMPCT-821015KE Granted 5/24/83

© American Map Corp. 14244

Net Weekly Circulation	State County	Total Households	TV Households	Households %
Between 5-24%	COLORADO			
	Eagle	6,700	6,300	94
	Garfield	10,200	9,700	95
	Mesa	35,300	34,400	97
	Pitkin	5,300	4,800	91
Station Totals		57,500	55,200	96
Net Weekly Circulation (1985)				4,600
Average Daily Circulation (1985)				1,900

Colorado—Grand Junction

KJCT-TV

Ch. 8

Network Service: ABC.

Grantee: Pikes Peak Broadcasting Co., Box 1457, Colorado Springs, CO 80901.

Studio: 8 Foresight Circle, Grand Junction, CO 81501.

Mailing Address: Box 3788, Grand Junction, CO 81502.

Telephone: 303-245-8880. TWX: 910-929-6981.

Technical Facilities: Channel No. 8 (180-186 MHz). Authorized power: 120-kw visual, 20-kw aural. Antenna: 2720-ft. above av. terrain, 141-ft. above ground, 10,061-ft. above sea level.

Latitude 39° 02' 55"
Longitude 108° 15' 06"

Transmitter: Grand Mesa, 9.6-mi. SW of Mesa.

News Service: AP.

Ownership: Harry W. Hoth Jr., pres., 100%; Joan G. Hoth, v.p.-treas.; Patti Hoth Crouse, secy. Harry W. Hoth owns KRDO-TV, Colorado Springs.

Began Operation: Oct. 22, 1979.

Represented (sales): Blair Television.

Represented (legal): Fletcher, Heald & Hildreth.

Represented (engineering): Raymond E. Rohrer.

Personnel:

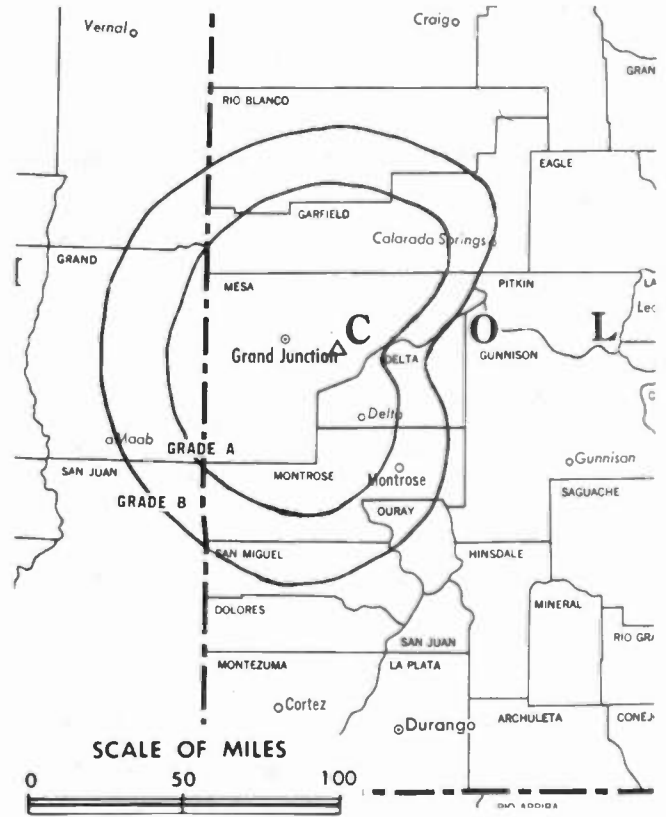
HARRY W. HOTH JR., president.
NEIL O. KLOCKSIEM, general manager.
PATTI HOTH CROUSE, assistant general manager.
STEVE ROBINSON, station manager.
DON TEETS, sales manager.
PAUL UNWIN, news director.
ROGER HIGHTOWER, chief engineer.

Highest One Hour Rate: \$700.

Highest 30 Sec. Rate: (June 28, 1984) \$300.

NETWORK BASE HOURLY RATE: \$250.

Total Households: © MSI Consumer Market Data as of 1/1/85. TV Homes, TV% and Circulation © 1985 Arbitron. County coverage based on Arbitron study.



Net Weekly Circulation	State County	Total Households	TV Households	%
50% & Over	COLORADO			
	Mesa	35,300	34,400	97
	Montrose	9,900	9,500	96
	Ouray	700	700	100
	San Juan	300	300	100
	San Miguel	1,400	1,300	93
Between 25-49%	COLORADO			
	Delta	9,200	8,800	96
Between 5-24%	COLORADO			
	Garfield	10,200	9,700	95
Station Totals		67,000	64,700	96
Net Weekly Circulation (1985)				41,400
Average Daily Circulation (1985)				24,500

Colorado-Grand Junction

KREX-TV

Ch. 5

(Also operates satellites KREY-TV, Montrose & KREZ-TV, Durango, CO)

Network Service: CBS, NBC.

Licensee: W. Russell Withers Jr., Box 1238, Mount Vernon, IL 62864.

Studio: Hillcrest Manor.

Mailing Address: Box 789, Grand Junction, CO 81502.

Telephone: 303-242-5000. TWX: 910-929-6992.

Technical Facilities: Channel No. 5 (76-82 MHz). Authorized power: 12.9-kw visual, 6.46-kw aural. Antenna: Minus 10-ft. above av. terrain (due to mountainous terrain), 343-ft. above ground, 5004-ft. above sea level.

Latitude 39° 05' 15"
Longitude 108° 33' 56"

Transmitter: Hillcrest Manor.

Satellite Earth Stations: 5 in operation; Scientific-Atlanta receivers.

News Service: AP.

Ownership: W. Russell Withers Jr., 100%. For other interests see Group Ownership of TV Stations.

Began Operation: May 22, 1954. Sale to present owner by E & W approved by FCC June 6, 1985. Transfer of control from Carl Q. Anderson, et al., to E & W Bcstg. Corp. approved by FCC May 15, 1984. Previous transfer to Rex G. Howell from Forestville Realty approved by FCC Aug. 11, 1972. Previous transfer to Forestville, et al., from Howell (Western Slope Bcstg.) approved Sept. 21, 1966 (Television Digest, Vol. 6:19, 39).

Represented (sales): Katz Television; John L. McGuire & Co.

Represented (legal): Gardner, Carton & Douglas.

Personnel:

BILL SULLIVAN, station manager.

AL LADAGE, chief engineer.

TOM MCGILL, program & traffic director.

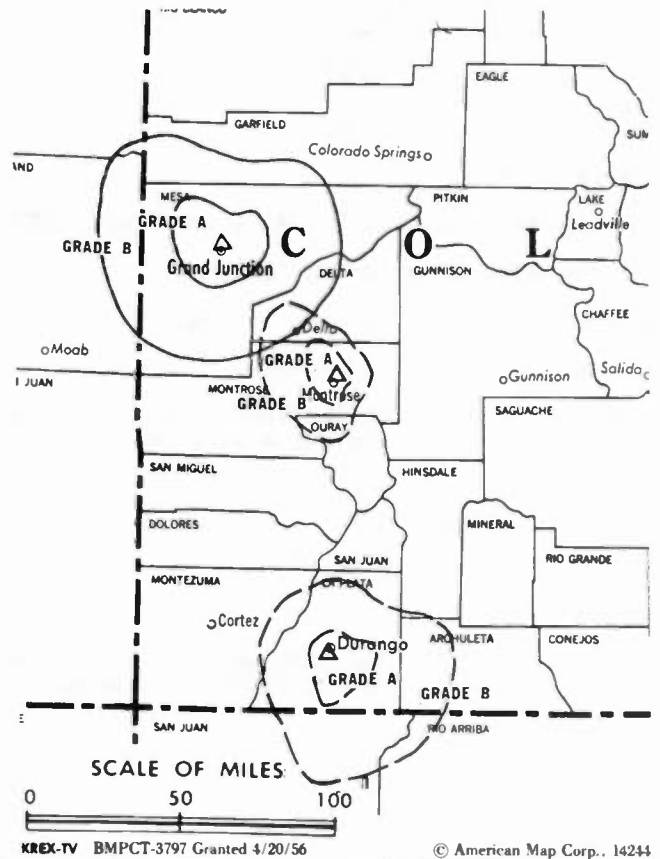
PAT OLSON, production director & film buyer.

Highest 30 Sec. Rate (Jan. 10, 1983): \$225.

NETWORK BASE HOURLY RATE: \$460.

Total Households: © MSI Consumer Market Data as of 1/1/85. TV Homes, TV% and Circulation © 1985 Arbitron. County coverage based on Arbitron study.

Net Weekly Circulation	State County	Total Households	TV Households	%
50% & Over	COLORADO			
	Garfield	10,200	9,700	95
	Gunnison	4,300	4,000	93



KREX-TV BMPCT-3797 Granted 4/20/56

© American Map Corp., 14244

Net Weekly Circulation	State County	Total Households	TV Households	%
50% & Over	Hinsdale	200	200	100
	Mesa	35,300	34,400	97
	San Juan	300	300	100
Between 25-49%	COLORADO			
	Delta	9,200	8,800	96
	Ouray	700	700	100
	Rio Blanco	2,600	2,500	96
	San Miguel	1,400	1,300	93
Between 5-24%	COLORADO			
	Montrose	9,900	9,500	96
	Pitkin	5,300	4,800	91
Station Totals		79,400	76,200	95
Net Weekly Circulation (1985)			48,000	
Average Daily Circulation (1985)			30,200	

Colorado—Montrose

KREY-TV

Ch. 10

(Satellite of KREX-TV, Grand Junction)

Network Service: CBS, NBC.

Licensee: W. Russell Withers Jr., Box 1238, Mount Vernon, IL 62864.

Studio: 610 N. 1st St., Montrose, CO 81401.

Telephone: 303-249-9601.

Technical Facilities: Channel No. 10 (192-198 MHz). Authorized power: 3.09-kw visual, 0.617-kw aural. Antenna: 80-ft. above av. terrain, 112-ft. above ground, 6392-ft. above sea level.

Latitude 38° 31' 01.6"
Longitude 107° 51' 11.8"

Transmitter: Flat Top Mesa.

News Service: AP.

Ownership: W. Russell Withers Jr., 100%. For other interests, see Group Ownership of TV Stations.

Began Operation: Aug. 18, 1956. Sale to present owner by E & W Bcstg. Corp. approved by FCC June 6, 1985.

Represented (sales): Katz Television; John L. McGuire & Co. (Denver).

Represented (legal): Gardner, Carton & Douglas.

Personnel:

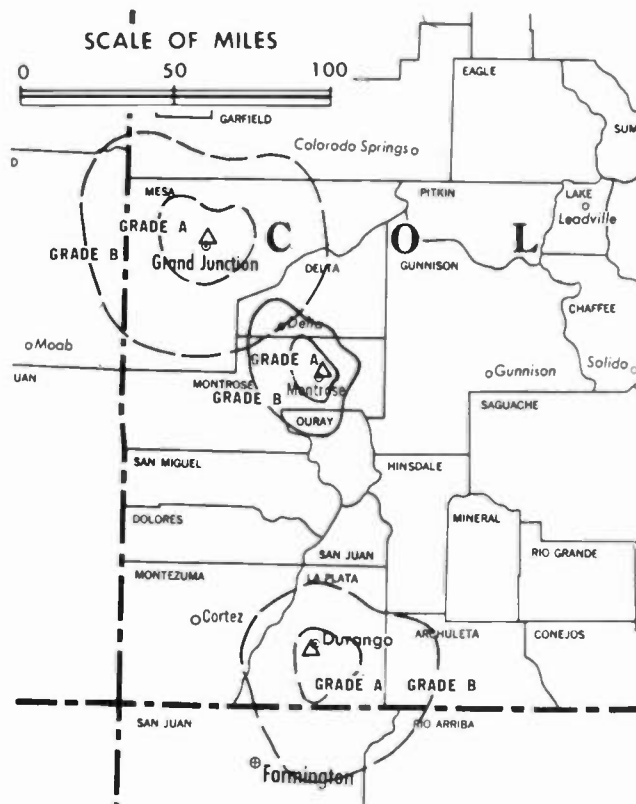
JOE REICHMANN, station manager.

Highest 30 Sec. Rate (Jan. 10, 1983): \$62.

NETWORK BASE HOURLY RATE: Bonus to KREX-TV, Grand Junction.

Total Households: © MSI Consumer Market Data as of 1/1/85. TV Homes, TV% and Circulation © 1985 Arbitron. County coverage based on Arbitron study.

Net Weekly Circulation	State County	Total Households	TV Households	%
50% & Over	COLORADO Montrose	9,900	9,500	96



KREY-TV BPCT-2768 Granted 6/6/60

© American Map Corp., 14244

Net Weekly Circulation	State County	Total Households	TV Households	%
Between 25-49%	COLORADO Delta	9,200	8,800	96
	Ouray	700	700	100
Between 5-24%	COLORADO Archuleta	1,600	1,500	94
	San Miguel	1,400	1,300	93
Station Totals		22,800	21,800	95
Net Weekly Circulation (1985)				12,300
Average Daily Circulation (1985)				7,800

Colorado—Sterling

KTVS

Ch. 3

(Satellite of KYCU-TV, Cheyenne, WY)

Network Service: CBS & NBC.

Licensee: Burke Bcstg. Co. of Cheyenne, 2923 E. Lincolnway, Cheyenne, WY 82001.

Studio: State Hwy. 61, 9.6-mi. ESE of Sterling.

Telephone: 307-634-7755 (Cheyenne).

Technical Facilities: Channel No. 3 (60-66 MHz). Authorized power: 60.6-kw visual, 6.06-kw aural. Antenna: 730-ft. above av. terrain, 601-ft. above ground, 5076-ft. above sea level.

Latitude 40° 34' 58.0"
Longitude 103° 01' 50.4"

Transmitter: State Hwy. 61, 9.6-mi. ESE of Sterling.

Satellite Earth Station: RCA, 3.5-meter; RCA receivers.

News Service: AP.

Ownership: Burke Bcstg. Co. For other interests, see Group Ownership of TV Stations.

Began Operation: Dec. 28, 1963. Sale to present owner by Lamb Enterprises Inc. approved by FCC Oct. 14, 1983.

Represented (sales): Katz Television.

Represented (legal): Shrinsky, Weitzman & Eisen, P.C.

Represented (engineering): Jules Cohen & Associates, P.C.

Personnel:

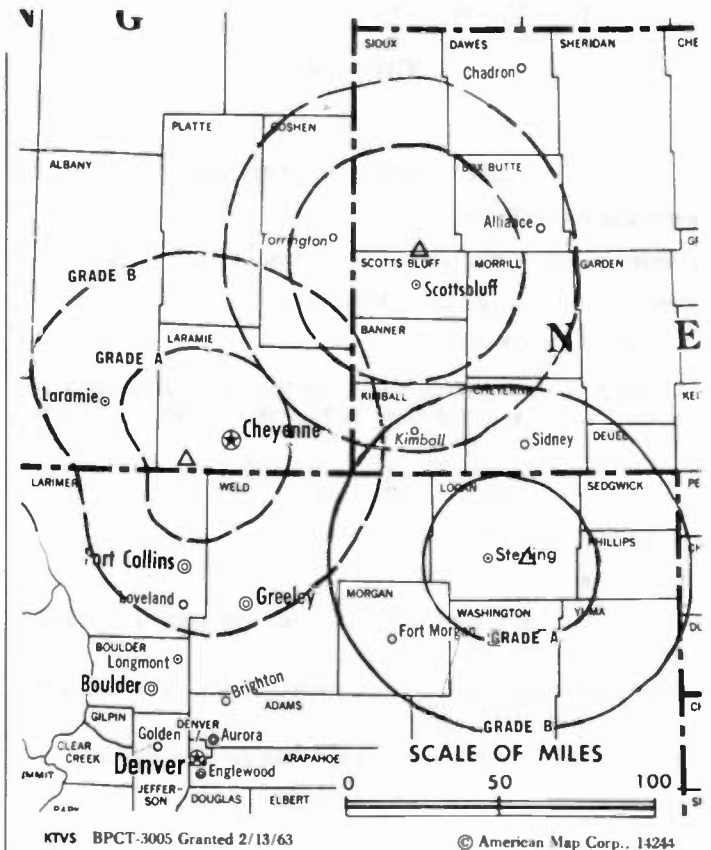
JACK R. DONAHUE, vice president & general manager.
GARY MOSER, resident manager.

Highest 30 Sec. Rate (July 1, 1985): \$75. Also sold in combination with KYCU-TV, Cheyenne, with rates applying to simultaneous telecasts on KYCU-TV, KTVS & KSTF, Scottsbluff, NE.

NETWORK BASE HOURLY RATE: Bonus to KYCU-TV, Cheyenne, WY.

Total Households: © MSI Consumer Market Data as of 1/1/85. TV Homes, TV% and Circulation © 1985 Arbitron. County coverage based on Arbitron study.

Net Weekly Circulation	State County	Total Households	TV Households	%
50% & Over	COLORADO			
	Logan	7,700	7,400	96
	Phillips	1,800	1,800	100
	Sedgwick	1,400	1,400	100
	Washington	1,900	1,800	95
	Yuma	4,000	3,800	95



Net Weekly Circulation	State County	Total Households	TV Households	%
50% & Over	NEBRASKA			
	Cheyenne Deuel	3,900 1,000	3,800 1,000	97 100
Between 5-24%	COLORADO			
	Morgan	8,700	8,600	99
	NEBRASKA			
	Chase	2,000	2,000	100
	Garden	1,100	1,100	100
	Kimball	1,800	1,800	100
	Perkins	1,400	1,400	100
Station Totals		36,700	35,900	97
Net Weekly Circulation (1985)				19,300
Average Daily Circulation (1985)				10,100

Colorado

KCNC-TV, Denver (Arbitron Data Continued)

Net Weekly Circulation	State County	Total Households	TV Households	%
50% & Over	WYOMING			
	Albany	11,400	10,900	96
	Carbon	8,300	7,900	95
	Converse	5,800	5,600	97
	Goshen	4,700	4,600	98
	Johnson	2,600	2,500	96
	Laramie	28,200	27,700	98
	Natrona	30,400	29,700	98
Between 25-49%	COLORADO			
	Alamosa	4,300	4,100	95
	Huerfano	2,500	2,400	96
	Montrose	9,900	9,500	96
	KANSAS			
	Cheyenne	1,500	1,500	100
	NEBRASKA			
	Cherry	2,600	2,500	96
	Kimball	1,800	1,800	100
	SOUTH DAKOTA			
	Stanley	900	900	100
WYOMING				
Campbell	11,200	10,600	95	
Sheridan	10,900	10,300	95	
Between 5-24%	COLORADO			
	El Paso	123,100	121,200	98
	Gunnison	4,300	4,000	93
	Prowers	5,000	4,700	94
	Pueblo	47,500	46,800	99
	Rio Grande	3,600	3,400	94
	San Miguel	1,400	1,300	93
	NEBRASKA			
	Brown	1,700	1,600	94
	Keya Paha	500	500	100
	Morrill	2,400	2,300	96
	Sheridan	2,900	2,800	97
	SOUTH DAKOTA			
	Meade	7,400	7,300	99
	Pennington	28,000	27,700	99
	Tripp	2,700	2,700	100
	WYOMING			
Fremont	14,300	13,900	97	
Niobrara	1,200	1,200	100	
Platte	5,600	5,300	95	

KMGH-TV, Denver (Arbitron Data Continued)

Net Weekly Circulation	State County	Total Households	TV Households	%
Between 25-49%	NEBRASKA			
	Box Butte	5,900	5,800	98
	Deuel	1,000	1,000	100
	Kimball	1,800	1,800	100
	Scotts Bluff	14,500	14,300	99
	WYOMING			
	Goshen	4,700	4,600	98
	Natrona	30,400	29,700	98
	Platte	5,600	5,300	95
	Sheridan	10,900	10,300	95

KMGH-TV, Denver (Arbitron Data Continued)

Net Weekly Circulation	State County	Total Households	TV Households	%
Between 5-24%	COLORADO			
	Delta	9,200	8,800	96
	El Paso	123,100	121,200	98
	Montrose	9,900	9,500	96
	Prowers	5,000	4,700	94
	Pueblo	47,500	46,800	99
	Washington	1,900	1,800	95
	Yuma	4,000	3,800	95
	NEBRASKA			
	Morrill	2,400	2,300	96
	Sheridan	2,900	2,800	97
SOUTH DAKOTA				
Meade	7,400	7,300	99	
Pennington	28,000	27,700	99	
Shannon	2,500	2,300	92	
WYOMING				
Niobrara	1,200	1,200	100	

KUSA-TV, Denver (Arbitron Data Continued)

Net Weekly Circulation	State County	Total Households	TV Households	%	
50% & Over	WYOMING				
	Albany	11,400	10,900	96	
	Campbell	11,200	10,600	95	
	Carbon	8,300	7,900	95	
	Goshen	4,700	4,600	98	
	Johnson	2,600	2,500	96	
	Laramie	28,200	27,700	98	
	Natrona	30,400	29,700	98	
	Between 25-49%	COLORADO			
		Alamosa	4,300	4,100	95
		Huerfano	2,500	2,400	96
Mesa		35,300	34,400	97	
Rio Grande		3,600	3,400	94	
Teller		3,800	3,700	97	
NEBRASKA					
Box Butte		5,900	5,800	98	
Dawes		3,600	3,500	97	
Morrill		2,400	2,300	96	
SOUTH DAKOTA					
Hughes		5,900	5,800	98	
Lawrence		7,400	7,300	99	
Meade		7,400	7,300	99	
WYOMING					
Converse	5,800	5,600	97		
Platte	5,600	5,300	95		
Sheridan	10,900	10,300	95		
Between 5-24%	COLORADO				
	El Paso	123,100	121,200	98	
	Prowers	5,000	4,700	94	
	Pueblo	47,500	46,800	99	
	Saguache	1,400	1,300	93	
	KANSAS				
	Cheyenne	1,500	1,500	100	
	Sherman	3,000	3,000	100	
	NEBRASKA				
	Brown	1,700	1,600	94	
	Cherry	2,600	2,500	96	
Sheridan	2,900	2,800	97		

Colorado

**KUSA-TV, Denver
(Arbitron Data Continued)**

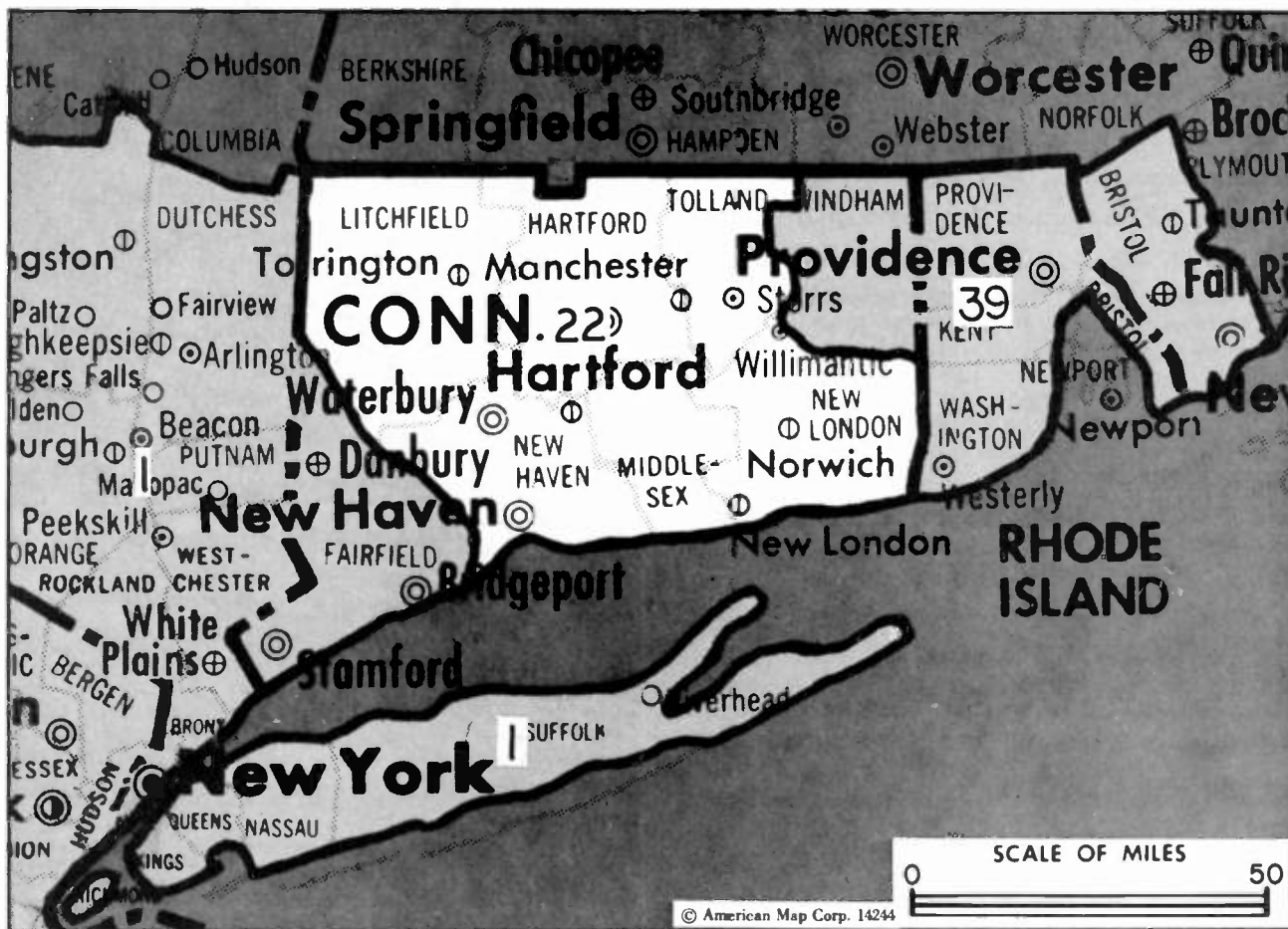
Net Weekly Circulation	State County	Total Households	TV Households	%
Between 5-24%	SOUTH DAKOTA			
	Butte	3,300	3,200	97
	Fall River	3,400	3,300	97
	Pennington	28,000	27,700	99
	Stanley	900	900	100
	Tripp	2,700	2,700	100
	WYOMING			
Niobrara	1,200	1,200	100	

**KWGN-TV, Denver
(Arbitron Data Continued)**

Net Weekly Circulation	State County	Total Households	TV Households	%
50% & Over	NEBRASKA			
	Box Butte	5,900	5,800	98
	Cheyenne	3,900	3,800	97
	Keith	3,900	3,900	100
	Kimball	1,800	1,800	100
	Scotts Bluff	14,500	14,300	99
	WYOMING			
Albany	11,400	10,900	96	
Carbon	8,300	7,900	95	
Converse	5,800	5,600	97	
Hot Springs	2,300	2,200	96	
Laramie	28,200	27,700	98	
Natrona	30,400	29,700	98	
Washakie	3,700	3,600	97	
Between 25-49%	COLORADO			
	Alamosa	4,300	4,100	95
	El Paso	123,100	121,200	98
	Fremont	11,500	11,100	97
	Grand	3,500	3,300	94
	Lincoln	1,800	1,700	94
	Moffat	5,800	5,400	93
	Pitkin	5,300	4,800	91
	Prowers	5,000	4,700	94
	Pueblo	47,500	46,800	99
	Rio Blanco	2,600	2,500	96
	Rio Grande	3,600	3,400	94
	Routt	6,200	5,800	93
	Teller	3,800	3,700	97

**KWGN-TV, Denver
(Arbitron Data Continued)**

Net Weekly Circulation	State County	Total Households	TV Households	%
Between 25-49%	KANSAS			
	Finney	9,600	9,500	99
	Ford	9,600	9,500	99
Between 25-49%	MONTANA			
	Deer Lodge	4,300	4,200	98
	Gallatin	16,900	16,300	96
	Park	5,600	5,400	96
	Silver Bow	14,300	14,000	98
	Yellowstone	45,300	44,600	98
	NEBRASKA			
Dawes	3,600	3,500	97	
Deuel	1,000	1,000	100	
Between 25-49%	SOUTH DAKOTA			
	Beadle	7,500	7,400	99
	Brown	14,200	14,100	99
	Butte	3,300	3,200	97
	Fall River	3,400	3,300	97
	Hughes	5,900	5,800	98
	Lawrence	7,400	7,300	99
	Meade	7,400	7,300	99
	Pennington	28,000	27,700	99
	Stanley	900	900	100
	WYOMING			
Campbell	11,200	10,600	95	
Fremont	14,300	13,900	97	
Goshen	4,700	4,600	98	
Johnson	2,600	2,500	96	
Park	8,800	8,400	95	
Sheridan	10,900	10,300	95	
Between 5-24%	COLORADO			
	Delta	9,200	8,800	96
	Kit Carson	3,000	2,800	93
	La Plata	11,300	10,800	96
	Mesa	35,300	34,400	97
	Montrose	9,900	9,500	96
	MONTANA			
	Beaverhead	3,000	2,800	93
	NEBRASKA			
	Morrill	2,400	2,300	96
	Sheridan	2,900	2,800	97
	SOUTH DAKOTA			
	Custer	2,600	2,500	96
	Day	3,000	3,000	100
	Shannon	2,500	2,300	92
UTAH				
Weber	51,500	50,800	99	
WYOMING				
Niobrara	1,200	1,200	100	
Platte	5,600	5,300	95	



Market	Arbitron ADI TV Households	Rank
New York, NY	6,565,700	1
Hartford-New Haven, CT	799,900	22
Providence, RI-New Bedford, MA	561,600	39

Market Area Commercial TV Stations
 WABC-TV (7), WCBS-TV (2), WLIG (55), WNBC-TV (4), WNEW-TV (5), WNJU-TV (47), WOR-TV (9), WPIX (11), WSNL-TV (67), WTBY (54), WWHT (68), WXTV (41), WFSB (3), WHCT-TV (18), WTIC-TV (61), WTNH-TV (8), WTXX (20), WVIT (30), WJAR-TV (10), WLNE (6), WPRI-TV (12), WSTG (64)

Connecticut Station Status as of August 15, 1985

	VHF	UHF	TOTAL
Commercial Television Stations	2	4	6
Educational Television Stations	0	4	4
			10

State Cross Reference List

Communities That Receive Programs of Stations That are Located Elsewhere

- WTXX, Hartford —See Waterbury, CT
- WVIT, New Britain —See Hartford, CT
- WTNH-TV, New Haven —See Hartford, CT

**SEE . . .
 you do read the ads**

AND SO DO THE
 OTHER USERS OF THIS
 FACTBOOK.
 EVERY TIME YOU USE THIS BOOK,
 YOU SEE THESE ADS.
 THIS IS THE LOGICAL PLACE
 FOR YOUR AD.

Connecticut-Hartford

WFSB

Ch. 3

Network Service: CBS.

Licensee: Post-Newsweek Stations Connecticut Inc.

Studio: Broadcast House, 3 Constitution Plaza, Hartford, CT 06115.

Telephone: 203-728-3333.

Technical Facilities: Channel No. 3 (60-66 MHz). Authorized power: 100-kw visual, 13.8-kw aural. Antenna: 910-ft. above av. terrain, 542-ft. above ground, 1249-ft. above sea level.

Latitude 41° 46' 30"
Longitude 72° 48' 20"

Transmitter: Talcott Mtn., Avon.

Multichannel TV Sound: Stereo only.

Satellite Earth Stations: 2 in operation; Satcom Tech, 9.1-meter; Scientific-Atlanta receivers.

News Services: AP, UPI.

Ownership: Post-Newsweek Stations. For other interests, see Group Ownership of TV Stations.

Began Operation: Sept. 23, 1957. Sale to present owner by Travelers Corp. approved by FCC Jan. 30, 1974. (Television Digest, Vol. 13:5; 14:5).

Represented (sales): Petry Television Inc.

Represented (legal): Covington & Burling.

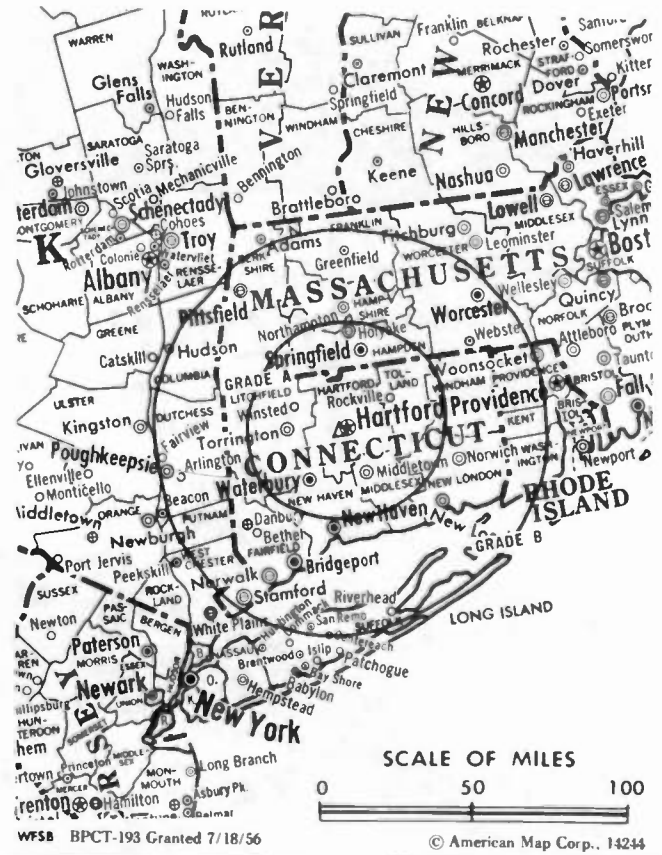
Personnel:

- BARRY BARTH, vice president & general manager.
- MIKE DORSEY, vice president of sales & marketing.
- RICHARD AHLES, vice president of news & public affairs.
- CATHERINE NIERLE, vice president of administration.
- KENN DEVANE, national sales manager.
- JOE CONNOR, local sales manager.
- STEVAN VIGNEAUX, engineering manager.
- JAMES LUTTON, program manager.

Highest 30 Sec. Rate (Jan. 1, 1980): \$3900.

Total Households: © MSI Consumer Market Data as of 1/1/85. TV Homes, TV% and Circulation © 1985 Arbitron. County coverage based on Arbitron study.

Net Weekly Circulation	State County	Total Households	TV Households	%
50% & Over	CONNECTICUT			
	Hartford	299,100	294,200	98
	Litchfield	59,700	58,600	98
	Middlesex	50,000	49,000	98
	New Haven	283,000	278,900	99
	New London	86,600	84,700	98
	Tolland	38,700	37,900	98
	Windham	34,300	33,600	98
	MASSACHUSETTS			
	Berkshire	53,700	52,700	98
	Franklin	25,900	25,100	97
Hampden	161,700	159,100	98	



Net Weekly Circulation	State County	Total Households	TV Households	%
	Hampshire	47,700	46,600	98
Between 25-49%	NEW HAMPSHIRE			
	Cheshire	23,000	22,400	97
	VERMONT			
	Windham	15,100	14,400	95
Between 5-24%	CONNECTICUT			
	Fairfield	291,200	287,600	99
	MASSACHUSETTS			
	Worcester	235,800	232,400	99
	NEW YORK			
	Dutchess	88,200	86,400	98
	Putnam	28,600	28,200	98
	Suffolk	421,600	417,300	99
	Sullivan	25,900	25,100	97
	Ulster	60,800	59,100	97
	RHODE ISLAND			
Washington	34,300	33,700	98	
Station Totals		2,364,900	2,327,000	98
Net Weekly Circulation (1985)			1,062,100	
Average Daily Circulation (1985)			602,800	

Media Brokerage Specialist CATV, TV and Radio

THE TED HEPBURN COMPANY

Ted Hepburn, President Todd Hepburn, Vice-President
P.O. Box 42401, Cincinnati, Ohio 45242 (513) 791-8730

Connecticut-Hartford

WHCT-TV

Ch. 18

Network Service: None, independent.

Licensee: Astroline Communications Co. Ltd. Partnership, 18 Garden St., Hartford, CT 06105.

Studio: 580 Deercliff Rd., Avon, CT 06001.

Telephone: 203-547-1818.

Technical Facilities: Channel No. 18 (494-500 MHz). Authorized power: 186-kw max. & 158-kw horizontal visual, 31.6-kw aural. Antenna: 640-ft. above av. terrain, 291-ft. above ground, 951-ft. above sea level.

Latitude 41° 45' 39"
Longitude 72° 48' 08"

Requests CP for change to 3258-kw max. visual, 325.8-kw max. aural, 1115-ft. above av. terrain, 742-ft. above ground, 1402-ft. above sea level.

Transmitter: 3.85-mi. SE of Avon Village, Deercliff Rd.

Multichannel TV Sound: Stereo only.

Satellite Earth Station: In operation; Harris receivers.

Map Note: Contours calculated by revised Sec. 73.699 of FCC Rules not available.

Ownership: Richard P. Ramirez, gen. partner, 21%; WHCT Management Inc., gen. partner, 9%; Astroline Co., ltd. partner, 70%. WHCTMI ownership: Astroline Co., 100%. AC ownership: Herbert A. Sostek, Fred J. Boling Jr., Joel A., Richard H. & Randall L. Gibbs, gen. & ltd. partners, 20% each. Astroline has interest in Spectrum Telecommunications Assoc., applicant for Ch. 46 East Saint Louis, IL; Amlstead Communications of the Southwest, applicant for Ch. 60 San Antonio, TX & applications for cellular mobile radio stations.

Began Operation: Aug. 4, 1954 as WGTH-TV, 55% owned by General Teleradio and 45% by Gannett's Hartford Times. Sale to CBS approved Feb. 23, 1956 by FCC; transfer reinstated by FCC Sept. 11, 1956 after being held up by protest (Television Digest, Vol. 11:28; 12:8,17,37). After CBS took station off air Nov. 15, 1958 (Vol. 14:45), sale to Edward D. Taddei and associates approved by FCC Dec. 23, 1958 (Vol. 14:46,49) and station returned to air on Jan. 24, 1959. Transfer to RKO General subsidiary Hartford Phonevision Co. approved June 1, 1960 by FCC (Vol. 16:14,23). Assignment of license to Faith Center approved Feb. 16, 1972. Distress sale by Faith Center approved Sept. 27, 1983, contingent on finding Interstate Media to be suitable licensee & consummation of assignment within 90 days. Final approval granted Dec. 23, 1983; sale not consummated. Subsequent sale to present owners by Faith Center approved Dec. 10, 1984 (Vol. 24:40,51). **Note:** At time of publication, sale was being protested by losing applicant in renewal proceeding (Vol. 25:38).

Personnel:

RICHARD P. RAMIREZ, managing general partner.

Rates: Not available.

Arbitron Data: Not available.



WHCT-TV BMPCT-7647 Granted 8/5/76

© American Map Corp., 14244

TV Radio

Newspaper CATV

Robert W. Rounsaville & Associates

MEDIA BROKERS AND CONSULTANTS

P.O. BOX 11898
ATLANTA, GA
(404) 261-3000
1-800-531-1500

P.O. BOX 2991
ORLANDO, FL
(305) 423-9426
1-800-328-3500

Connecticut—Hartford

WTIC-TV

Ch. 61

Network Service: None, independent.

Licensee: WTIC-TV, Arch Communications Corp., One Corporate Center, Hartford, CT 06103.

Studio: One Corporate Center, Hartford, CT 06103.

Telephone: 203-527-6161.

Technical Facilities: Channel No. 61 (752-758 MHz). Authorized power: 5000-kw max. visual, 1000-kw max. aural. Antenna: 1691.5-ft. above av. terrain, 1339-ft. above ground, 2049-ft. above sea level.

Latitude 41° 42' 13"
Longitude 72° 49' 57"

Transmitter: Rattlesnake Mtn., near Rte. 6, Farmington, CT.

Multichannel TV Sound: Stereo & separate audio program.

Satellite Earth Stations: Microdyne, 5-meter; Scientific-Atlanta, 7-meter; Microdyne, RCA & Scientific-Atlanta receivers.

Ownership: Arnold L. Chase, 97%; James A. Grasso, 2%; Edna N. Smith, 1%. Chase has interest in WTIC-AM-FM, Hartford, CT.

Began Operation: Sept. 17, 1984.

Represented (sales): Katz Independent TV Sales.

Represented (legal): Schnader, Harrison, Segal & Lewis.

Represented (engineering): Andrus & Associates.

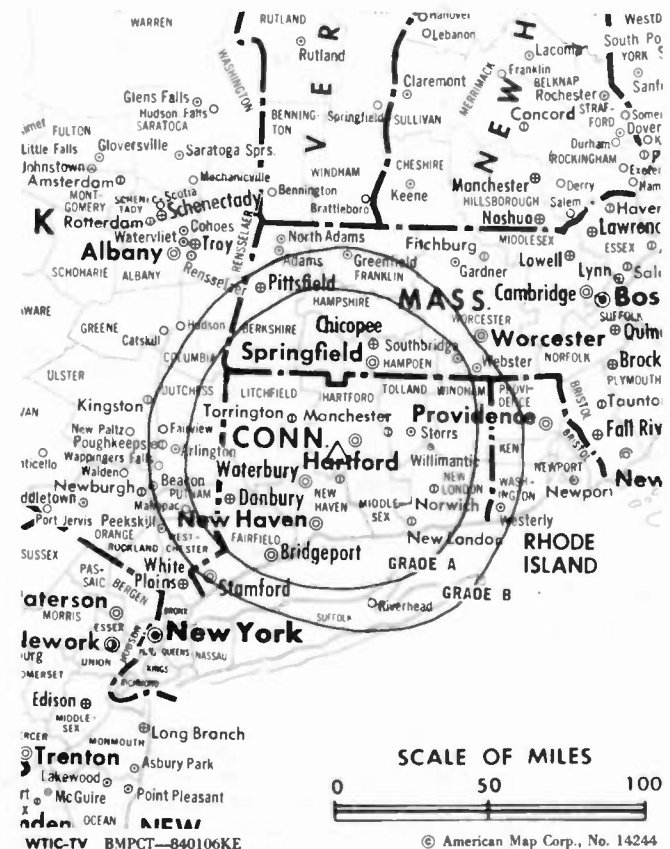
Personnel:

ARNOLD L. CHASE, president.
DAVID URICH, operations manager.
TED SZYPULSKI, dir. of engineering.

Highest 30 Sec. Rate (Aug. 20, 1985): \$1000.

Total Households: © MSI Consumer Market Data as of 1/1/85. TV Homes, TV% and Circulation © 1985 Arbitron. County coverage based on Arbitron study.

Net Weekly Circulation	State County	Total Households	TV Households	%
Between 25-49%	CONNECTICUT			
	Tolland	38,700	37,900	98



Net Weekly Circulation	State County	Total Households	TV Households	%
Between 5-24%	CONNECTICUT			
	Hartford	299,100	294,200	98
	Litchfield	59,700	58,600	98
	Middlesex	50,000	49,000	98
	New Haven	283,000	278,900	99
	New London	86,600	84,700	98
	MASSACHUSETTS			
	Hampden	161,700	159,100	98
	Hampshire	47,700	46,600	98
	VERMONT			
	Windham	15,100	14,400	95
Station Totals		1,075,900	1,057,000	98
Net Weekly Circulation (1985)			215,200	
Average Daily Circulation (1985)			77,600	

Connecticut—New Britain-Hartford

WVIT

Ch. 30

Network Service: NBC.

Licensee: Viacom Broadcasting Inc., 1211 Ave. of the Americas, New York, NY 10036.

Studio: 1422 New Britain Ave., West Hartford, CT 06110.

Telephones: 203-521-3030, Hartford; 203-223-3603, New Britain.

Technical Facilities: Channel No. 30 (566-572 MHz). Authorized power: 3090-kw max. visual, 309-kw max. aural. Antenna: 1485-ft. above av. terrain, 1129-ft. above ground, 1849-ft. above sea level.

Latitude 41° 42' 02"
Longitude 72° 49' 57"

Transmitter: Rattlesnake Mtn., U.S. Route 6, Farmington, CT.

Satellite Earth Station: Scientific-Atlanta, 7-meter; Scientific-Atlanta receivers.

News Services: AP, UPI.

Ownership: Viacom Broadcasting Inc. Paul M. Hughes, pres.; Ken Gorman, exec. v.p.; Gordon Belt, v.p.; Ed Schor, asst. secy. Viacom is a multiple cable system operator & program producer. For other interests, see Group Ownership of TV Stations.

Began Operation: Feb. 13, 1953. Sale to present owner by Plains TV Corp. approved by FCC March 13, 1978 (*Television Digest*, Vol. 17:25). Sale to Plains by NBC approved Sept. 23, 1959 by FCC (Vol. 15:26,28,39). Sale to NBC of WKNB-TV-AM, by Julian Gross and associates approved Dec. 12, 1956 by FCC (Vol. 11:2,9,19,22,26; 12:50).

Represented (sales): TeleRep Inc.

Represented (legal): Arent, Fox, Kintner, Plotkin & Kahn.

Represented (engineering): A. D. Ring & Associates.

Personnel:

- PAT BRADY, vice president & general manager.
- AL BOVA, vice president & station manager.
- ART DePASQUA, national sales manager.
- HARVEY LAZEAR, local sales manager.
- HARRIET DOBIN, director of communications.
- JOHN PALMER, program manager.
- GEORGE TALBOT, production manager.
- ANITA FORD-SAUNDERS, public affairs director.
- PHILIP B. HALE, film director.
- MILDRED McNEILL, news director.
- WILLIAM CANORA, chief engineer.

Highest One Hour Rate: \$12,000.

Highest 30 Sec. Rate (Jan. 30, 1983): \$8000.

NETWORK BASE HOURLY RATE: \$700.

Total Households: © MSI Consumer Market Data as of 1/1/85. TV Homes, TV% and Circulation © 1985 Arbitron. County coverage based on Arbitron study.



WVIT BPCT-5219 Granted 11/3/78 © American Map Corp., 14244

Net Weekly Circulation	State County	Total Households	TV Households	%
50% & Over	CONNECTICUT			
	Hartford	299,100	294,200	98
	Litchfield	59,700	58,600	98
	Middlesex	50,000	49,000	98
	New Haven	283,000	278,900	99
	Tolland	38,700	37,900	98
Between 25-49%	CONNECTICUT			
	New London	86,600	84,700	98
	MASSACHUSETTS			
	Hampden	161,700	159,100	98
Between 5-24%	CONNECTICUT			
	Fairfield	291,200	287,600	99
	Windham	34,300	33,600	98
	MASSACHUSETTS			
	Franklin	25,900	25,100	97
	Hampshire	47,700	46,600	98
Station Totals		1,377,900	1,355,300	98
Net Weekly Circulation (1985)				644,600
Average Daily Circulation (1985)				299,500

Connecticut—New Haven-Hartford

WTNH-TV

Ch. 8

Network Service: ABC.

Licensee: Capital Cities Communications Inc., 24 East 51st St., New York, NY 10022.

Studio & General Offices: 8 Elm St., New Haven, CT 06510.

Mailing Address: Box 1859, New Haven, CT 06508.

Telephone: 203-784-8888. TWX: 710-465-1193.

Technical Facilities: Channel No. 8 (180-186 MHz). Authorized power: 166-kw visual, 33.1-kw aural. Antenna: 1210-ft. above av. terrain, 909-ft. above ground, 1549-ft. above sea level.

Latitude 41° 25' 23"
Longitude 72° 57' 06"

Transmitter: Talmadge Rd., Mad Mare Mtn., Hamden, CT.

Satellite Earth Station: Harris, 9-meter; Harris receivers.

News Services: AP, UPI.

Ownership: Capital Cities Communications Inc. For other interests, see Group Ownership of TV Stations. Note: Sale to Cook Inlet Region Inc. & Whitcom Investment Co. pending (Television Digest, Vol. 25: 30,31).

Begin Operation: June 15, 1948. Sale to present owners by Triangle Publications approved by FCC Feb. 24, 1971. Previous sale by Aldo DeDominicis-Patrick J. Goode interests approved June 20, 1956 by FCC (Television Digest, Vol. 12:21,22,25,34).

Represented (sales): Blair Television.

Represented (legal): Wilmer, Cutler & Pickering.

Personnel:

PETER K. ORNE, president & general manager.
DONALD GORMAN, general sales manager.
BRUCE LAWRENCE, sales manager.
LAWRENCE MANNE, program director.
BOB RUSSO, engineering manager.
WILLIAM ELLISON, public affairs manager.
STEVE PERLER, business manager.
MIKE SECHRIST, news director.

Highest 30 Sec. Rate (April 30, 1981): \$3000.

NETWORK BASE HOURLY RATE: \$3300.

Total Households: © MSI Consumer Market Data as of 1/1/85. TV Homes, TV% and Circulation © 1985 Arbitron. County coverage based on Arbitron study.

Net Weekly Circulation	State County	Total Households	TV Households	%
50% & Over	CONNECTICUT			
	Hartford	299,100	294,200	98
	Litchfield	59,700	58,600	98
	Middlesex	50,000	49,000	98



Net Weekly Circulation	State County	Total Households	TV Households	%
50% & Over	New Haven	283,000	278,900	99
	New London	86,600	84,700	98
	Tolland	38,700	37,900	98
Between 25-49%	CONNECTICUT			
	Fairfield	291,200	287,600	99
	Windham	34,300	33,600	98
Between 5-24%	MASSACHUSETTS			
	Hampden	161,700	159,100	98
	Hampshire	47,700	46,600	98
	NEW YORK			
	Dutchess	88,200	86,400	98
	Putnam	28,600	28,200	98
	Suffolk	421,600	417,300	99
	RHODE ISLAND			
	Washington	34,300	33,700	98
Station Totals		1,924,700	1,895,800	98
Net Weekly Circulation (1985)			898,900	
Average Daily Circulation (1985)			480,200	

Connecticut—New London

WLCT

Ch. 26

Network Service: None, independent.

Grantee: CTV of Connecticut Inc., Box 991, New London, CT 06320.

Telephone: 203-444-2626.

Technical Facilities: Channel No. 26 (542-548 MHz). Authorized power: 3720-kw visual, 372-kw aural. Antenna: 640-ft. above av. terrain, 433-ft. above ground, 890-ft. above sea level.

Latitude	41°	23'	38"
Longitude	72°	33'	31"

Transmitter: Rtes. 81 & 148, Killingworth.

Ownership: Neil A. Denenberg, pres.-treas., 33.3%; Richard B. Moore, exec. v.p., 32.2%; Quentin P. Nash, 22%; 4 others, none with as much as 5%. Some principals have interest in CTV Translators Inc., applicant for 10 LPTV stations.

Represented (legal): Reddy, Begley & Martin.

Represented (engineering): Donald E. Markley & Associates Inc.

Personnel:

JOHN KONTOLEON, vice president & general manager.
JOHN HYSLER, general sales manager.

Rates: Not available.

Television Digest Offers You —

SPECIAL REPORTS

For Special Coverage of Important Issues

Call 202/872-9200 for more information



Connecticut—Waterbury

WTXX

Ch. 20

Network Service: None, independent.

Licensee: Channel 20 Enterprises Ltd. Partnership.

Studio: 414 Meadow St., Waterbury, CT 06702.

Telephone: 203-575-2020.

Technical Facilities: Channel No. 20 (506-512 MHz). Authorized power: 2239-kw max. visual, 223.9-kw max. aural. Antenna: 1200-ft. above av. terrain, 1013-ft. above ground, 1749-ft. above sea level.

Latitude 41° 31' 04"
Longitude 73° 01' 07"

Transmitter: Peach Orchard Rd., 0.2-mi. N of Clark Hill Rd., near Prospect, CT.

Multichannel TV Sound: Stereo only.

Satellite Earth Station: Scientific-Atlanta, 7-meter; Scientific-Atlanta receivers.

News Service: AP.

Ownership: Odyssey Partners, 46.665%; Michael Finkelstein, 30.5%; Electra Investment Trust Ltd., 5.185%; John Brett & Paul Zofnass, 3.05% each; Michael Hayes & Jerome H. Grossman, 1.525% each; Essen Assoc. IX, 8.5%. For other interests, see Odyssey Partners in Group Ownership of TV Stations.

Began Operation: Sept. 4, 1953. Sale to present owners approved by FCC Nov. 9, 1981 (Television Digest, Vol. 21:18).

Represented (sales): MMT Sales Inc.

Represented (legal): Nixon, Hargrave, Devans & Doyle.

Represented (engineering): Jules Cohen & Associates.

Personnel:

- GEOFFREY ROSE, vice president & general manager.
- HARVEY ADELBERG, general sales manager.
- MELANIE GERIG, program director.
- CHARLES ALLEN, chief engineer.

Highest 30 Sec. Rate (May 15, 1984): \$1750.

Total Households: © MSI Consumer Market Data as of 1/1/85. TV Homes, TV% and Circulation © 1985 Arbitron. County coverage based on Arbitron study.

Net Weekly Circulation	State County	Total Households	TV Households	%
50% & Over	CONNECTICUT			
	Hartford	299,100	294,200	98
	Middlesex	50,000	49,000	98
	Tolland	38,700	37,900	98



WTXX BNPCT-820223KG Granted 3/11/82

© American Map Corp., 14244

Net Weekly Circulation	State County	Total Households	TV Households	%
Between 25-49%	CONNECTICUT			
	Litchfield	59,700	58,600	98
	New Haven	283,000	278,900	99
	New London	86,600	84,700	98
	MASSACHUSETTS			
	Hampden	161,700	159,100	98
Between 5-24%	CONNECTICUT			
	Fairfield	291,200	287,600	99
	Windham	34,300	33,600	98
	MASSACHUSETTS			
	Hampshire	47,700	46,600	98
	NEW YORK			
	Putnam	28,600	28,200	98
	Suffolk	421,600	417,300	99
Station Totals		1,802,200	1,775,700	98
Net Weekly Circulation (1985)			558,400	
Average Daily Circulation (1985)			209,000	



Delaware Station Status as of August 15, 1985

	VHF	UHF	TOTAL
Commercial Television Stations	0	0	0
Educational Television Stations	1	1	2
			<hr/> 2

Market	Arbitron ADI TV Households	Rank	Market Area Commercial TV Stations
Philadelphia, PA	2,528,600	4	KYW-TV (3), WCAU-TV (10), WFMZ-TV (69), WMGM-TV (40), WPHL-TV (17), WPVI-TV (6), WSJT (65), WTAF-TV (29), WTVE (51), WWWS-TV (57)
Baltimore, MD	862,400	21	WBAL-TV (11), WBFF (45), WJZ-TV (13), WMAR-TV (2), WNUV-TV (54)
Salisbury, MD	82,100	167	WBOC-TV (16), WMDT (47)

TV - Radio - CATV - Newspaper

Robert W. Rounsaville & Associates

MEDIA BROKERS AND CONSULTANTS

ATLANTA, GA 30355 P.O. Box 11898 (404) 261-3000 /1-800-531-1500
ORLANDO, FL 32802 P.O. Box 2991 (305) 423-9426 /1-800-328-3500

Delaware—Wilmington

WBOT-TV

(formerly WDVJ)

Ch. 61

Network Service: None, independent.

Grantee: Delaware Valley Bcstrs. Ltd. Partnership, 261 North River Dr.,
Pennsville, NJ 08070.

Studio: 303 A St., Wilmington, DE 19801.

Telephone: 302-654-6161.

Technical Facilities: Channel No. 61 (752-758 MHz). Authorized power: 3000-
kw max. visual, 300-kw max. aural. Antenna: 957-ft. above av. terrain, 949-
ft. above ground, 1024-ft. above sea level.

Latitude	39°	41'	37"
Longitude	75°	17'	59"

Transmitter: Old Vespers Rd., 2.8-mi. NNE of Woodstown.

Ownership: Elmer Lindale, chmn., 100%.

Due to Begin Operation: Dec. 1985.

Represented (legal): Gammon & Grange.

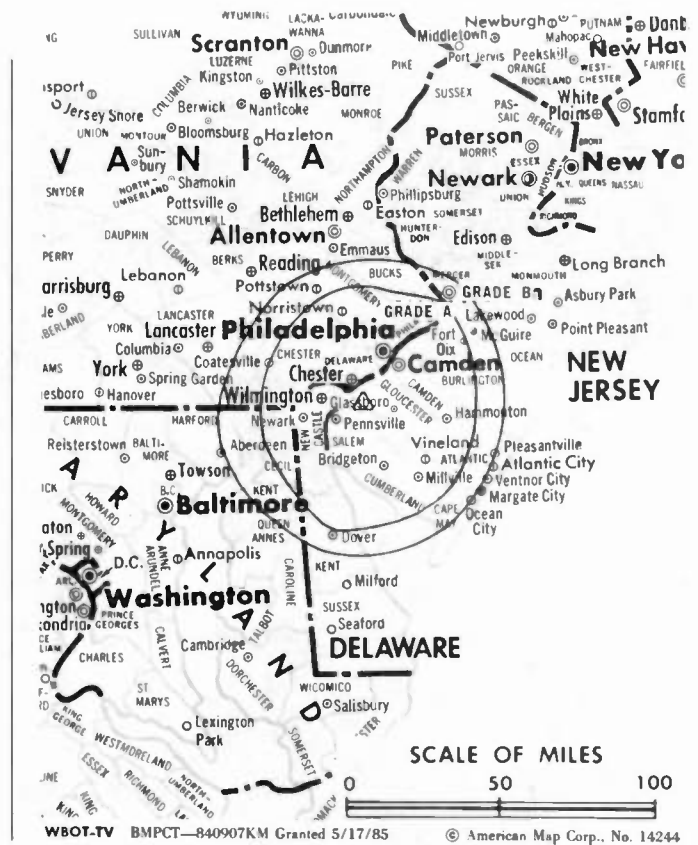
Represented (engineering): Robert L. Purcell Associates Inc.

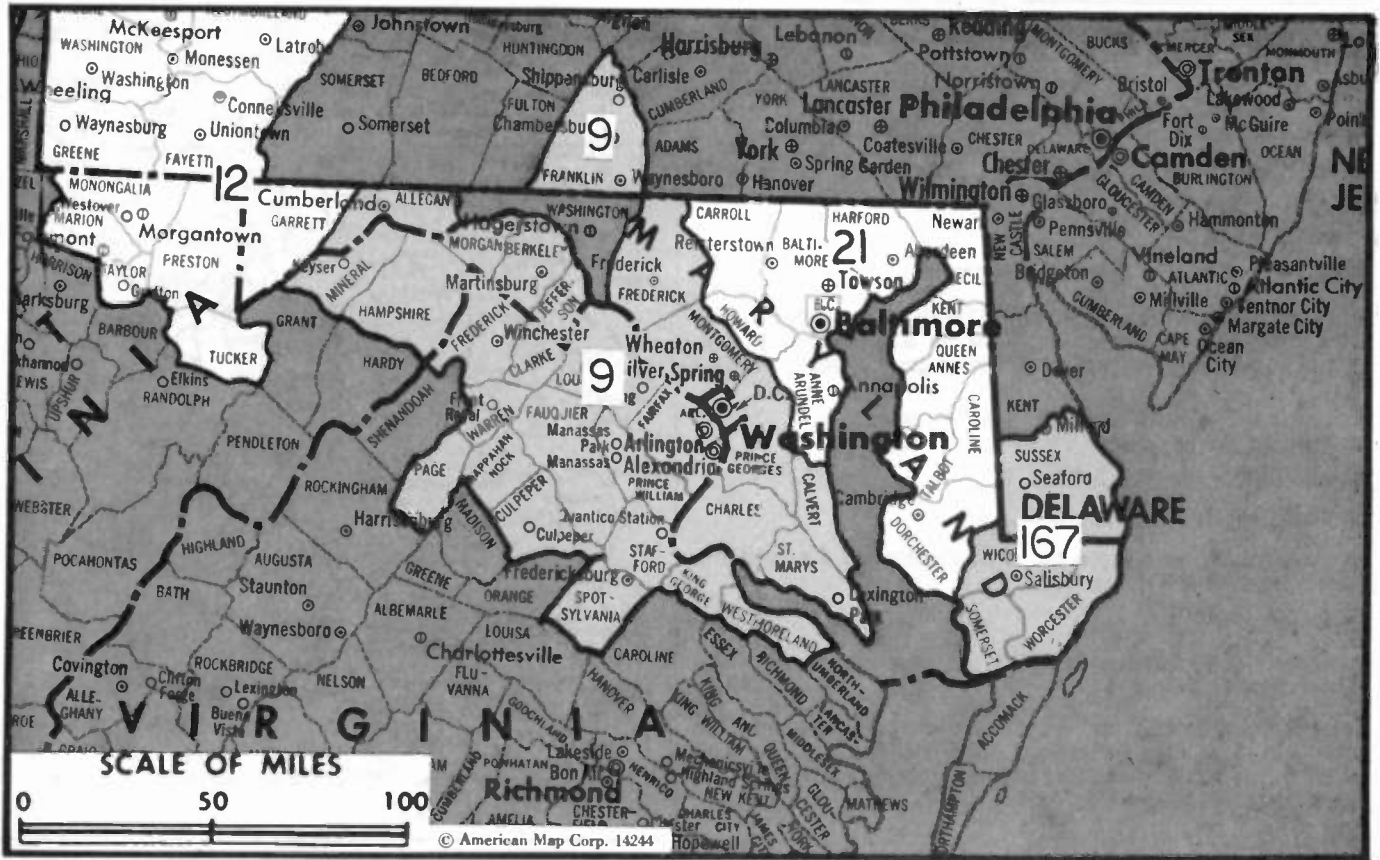
Personnel:

DAN SLATE, general manager.

JACK KLINE, general sales manager.

Rates: Not available.





Market	Arbitron ADI TV Households	Rank
Washington, DC	1,490,000	9
Baltimore, MD	862,400	21

Market Area Commercial TV Stations
 WDCA-TV (20), WDVN-TV (9), WFTY (50), WJLA-TV (7), WRC-TV (4), WTKK (66), WTTG (5)
 WBAL-TV (11), WBFF (45), WJZ-TV (13), WMAR-TV (2), WNUV-TV (54)

State Cross Reference List
 Communities That Receive Programs of Stations That are Located Elsewhere

WTKK, Washington —See Manassas, VA

District of Columbia Station Status as of August 15, 1985

	VHF	UHF	TOTAL
Commercial Television Stations	4	2	6
Educational Television Stations	0	2	2
			8

District of Columbia—Washington

WDCA-TV

Ch. 20

Network Service: None, independent.

Licensee: Taft Television & Radio Co. Inc., 5202 River Rd., Bethesda, MD 20816.

Studio: 5202 River Rd.

Telephone: 301-654-2600. TWX: 710-824-9608.

Technical Facilities: Channel No. 20 (506-512 MHz). Authorized power: 4000-kw max. & 3090-kw horizontal visual, 400-kw max. & 309-kw horizontal aural. Antenna: 770-ft. above av. terrain, 809-ft. above ground, 1049-ft. above sea level.

Latitude 38° 57' 49.4"
Longitude 77° 06' 18.2"

Transmitter: 5202 River Rd., Bethesda, MD.

Multichannel TV Sound: Stereo only.

Satellite Earth Stations: 3 in operation; One transmit/receive, 2 transmit only; Harris, 6-meter; Harris receivers.

News Service: INN.

Ownership: Taft Broadcasting Co., 100%. For other interests, see Group Ownership of TV Stations.

Began Operation: April 20, 1966. Sale to Improvement Leasing Co. by Milton Grant & assoc. approved by FCC May 7, 1969 (Television Digest, Vol. 8:50; 9:19). Sale to Taft by Improvement Leasing Co. approved by FCC Aug. 16, 1979 (Vol. 18:18; 19:30, 33, 34, 35, 36).

Represented (sales): TeleRep Inc.

Represented (legal): Koteen & Naftalin.

Personnel:

CHARLES S. COWDREY, general manager.
STEPHANIE CAMPBELL, program manager.
TONY VINCIQUERRA, general sales manager.
JERRY DIXON, chief engineer.

Rates: On request.

Total Households: © MSI Consumer Market Data as of 1/1/85. TV Homes, TV% and Circulation © 1985 Arbitron. County coverage based on Arbitron study.

Net Weekly Circulation	State County	Total Households	TV Households	%	
50% & Over	DISTRICT OF COLUMBIA				
	Dist Of Columbia	246,300	243,600	99	
	MARYLAND				
	Charles	25,500	25,200	99	
	Montgomery	222,900	222,000	100	
	Prince Georges	231,200	230,400	100	
	VIRGINIA				
	Fairfax	249,100	248,200	100	
	King George	3,800	3,800	100	
	Loudoun	22,200	21,900	99	
	Prince William	58,000	57,600	99	
	Between 25-49%	MARYLAND			
		Allegany	29,200	28,900	99
Anne Arundel		135,000	134,300	99	
Baltimore		251,200	250,000	100	
Calvert		12,900	12,700	98	
Carroll		35,200	35,000	99	
Dorchester		11,200	11,100	99	
Frederick		42,500	42,200	99	
Howard		49,200	48,900	99	
Queen Annes		9,700	9,600	99	
St Marys		21,400	21,200	99	
Washington		41,400	41,000	99	
Wicomico		24,800	24,500	99	



Net Weekly Circulation	State County	Total Households	TV Households	%
Between 25-49%	PENNSYLVANIA			
	Franklin	43,000	41,600	97
	VIRGINIA			
	Albemarle	36,600	35,900	98
	Arlington	124,100	123,400	99
	Clarke	3,700	3,700	100
	Culpeper	8,200	8,100	99
	Fauquier	13,600	13,400	99
	Frederick	20,600	20,400	99
	Pittsylvania	41,100	40,500	99
	Stafford	14,700	14,500	99
	Warren	8,800	8,700	98
	Westmoreland	5,600	5,500	98
Hampton City	43,900	43,600	99	
WEST VIRGINIA				
Berkeley	18,500	18,300	99	
Jefferson	11,600	11,500	99	
MIneral	10,100	9,900	99	
Morgan	4,300	4,200	98	
Between 5-24%	DELAWARE			
	Sussex	38,500	38,000	99
	MARYLAND			
	Caroline	8,600	8,500	99
	Harford	51,400	51,100	99
	Kent	6,300	6,200	98
	Somerset	6,700	6,600	98
Talbot	10,600	10,500	99	
Baltimore City	272,500	271,200	100	
(Continued on page A-190)				
Station Totals		3,545,000	3,516,000	99
Net Weekly Circulation (1985)			1,192,400	
Average Daily Circulation (1985)			426,500	

District of Columbia—Washington

WDVM-TV

Ch. 9

Network Service: CBS.

Licensee: The Evening News Association, 615 Lafayette Blvd., Detroit, MI 48231.

Studio: Broadcast House, 4001 Brandywine St. NW, Washington, DC 20016.

Telephone: 202-364-3900. **TWX:** 710-822-9776.

Technical Facilities: Channel No. 9 (186-192 MHz). Authorized power: 316-kw visual, 31.6-kw aural. Antenna: 770-ft. above av. terrain, 640-ft. above ground, 1049-ft. above sea level.

Latitude 38° 57' 01"
Longitude 77° 04' 47"

Transmitter: Broadcast House.

News Services: AP, UPI, Reuters, Western Union Weather.

Ownership: Evening News Assn., publisher of *The Detroit News*, 100%. Peter B. Clark, pres. For other interests, see Group Ownership of TV Stations.

Began Operation: Jan. 16, 1949 as WOIC. Sold to CBS (45%) and Washington Post (55%) August 1950 (*Television Digest*, Vol. 6:25). Washington Post acquired 100% in October 1954 (Vol. 10:42). Exchange for WWJ-TV (now WDIV), Detroit, MI approved by FCC May 18, 1978 (Vol. 17:58; 18:21).

Represented (sales): MMT Sales Inc.

Represented (legal): Pierson, Ball & Dowd.

Personnel:

EDWIN W. PFEIFFER, vice president & general manager.
RONALD TOWNSEND, station manager.
HENRY K. YAGGI III, director of sales.
MITCH N. TURNER, national sales manager.
STEPHEN COOK, local sales manager.
LAWRENCE HERBSTER, business manager.
JAMES MARTIN, operations manager.
LOUISE ABERNATHY, personnel manager.
HENRY PRICE, director, programming & marketing.
DAVID PEARCE, news director.
EDWARD F. RYAN, director of community affairs.
SANDRA BUTLER, broadcast operations manager.
HENRY R. OWEN, director of engineering.
PAT BARRANGER, research director.

Highest 30 Sec. Rate (May 1, 1979): \$8000.

NETWORK BASE HOURLY RATE: \$2350.

Total Households: © MSI Consumer Market Data as of 1/1/85. TV Homes, TV% and Circulation © 1985 Arbitron. County coverage based on Arbitron study.

Net Weekly Circulation	State County	Total Households	TV Households	%
50% & Over	DISTRICT OF COLUMBIA			
	Dist Of Columbia	246,300	243,600	99
	MARYLAND			
	Allegany	29,200	28,900	99
	Calvert	12,900	12,700	98
	Charles	25,500	25,200	99
	Frederick	42,500	42,200	99
	Howard	49,200	48,900	99
	Montgomery	222,900	222,000	100
	Prince Georges	231,200	230,400	100
	St Marys	21,400	21,200	99
	Washington	41,400	41,000	99
	PENNSYLVANIA			
	Franklin	43,000	41,600	97



Net Weekly Circulation	State County	Total Households	TV Households	%
50% & Over	VIRGINIA			
	Arlington	124,100	123,400	99
	Clarke	3,700	3,700	100
	Culpeper	8,200	8,100	99
	Fairfax	249,100	248,200	100
	Fauquier	13,600	13,400	99
	Frederick	20,600	20,400	99
	King George	3,800	3,800	100
	Loudoun	22,200	21,900	99
	Page	7,400	7,400	100
	Prince William	58,000	57,600	99
	Rappahannock	2,500	2,500	100
	Shenandoah	11,000	10,900	99
	Spotsylvania	19,300	19,100	99
	Stafford	14,700	14,500	99
Warren	8,800	8,700	98	
Westmoreland	5,600	5,500	98	
Between 25-49%	WEST VIRGINIA			
	Berkeley	18,500	18,300	99
	Hampshire	5,600	5,500	98
	Hardy	3,700	3,600	97
	Jefferson	11,600	11,500	99
	Mineral	10,100	9,900	99
	Morgan	4,300	4,200	98
Between 25-49%	MARYLAND			
	Anne Arundel	135,000	134,300	99
	Dorchester	11,200	11,100	99
	Talbot	10,600	10,500	99
(Continued on page A-190)				
Station Totals		2,541,300	2,521,900	99
Net Weekly Circulation (1985)		1,518,600		
Average Daily Circulation (1985)		837,000		

District of Columbia—Washington

WFTY

(formerly WCQR)

Ch. 50

Network Service: None, independent.

Licensee: Ch. 50 Inc., Box 60688, Washington, DC 20011.

Studio: 6507 Chillum Pl. NW, Washington 20012.

Telephone: 202-723-1040.

Technical Facilities: Channel No. 50 (686-692 MHz). Authorized power: 2450-kw max. & 1860-kw horizontal visual, 245-kw max. & 186-kw horizontal aural. Antenna: 570-ft. above av. terrain, 509-ft. above ground, 797-ft. above sea level.

Latitude	38°	57'	44"
Longitude	77°	01'	36"

Transmitter: NW corner of 9th & Peabody, Washington.

News Service: Financial News Network.

Ownership: Hill Bcstg. Inc., 100%. Sandia Federal & SFM Capital Group Inc., 35% each; Andrew Hill Trust No. 2, 20%; Michael Gaubert & Tommy Gaubert, Children's Trust, Hill Television Inc. Employees Trust, Noland Hill, trustee, 5% each.

Began Operation: Nov. 1, 1981. Sale to present owners by Theodore S. Ledbetter Jr., approved by FCC Jan. 17, 1985.

Represented (legal): Sanford, Adams, McCullough & Beard.

Personnel:

GERALD LISS, general manager.
ANGELA HOLMES, business manager.

Arbitron Data: Not Available.



WFTY BMPCT—800411KH Granted 7/10/80

© American Map Corp., No. 14244

District of Columbia—Washington

WJLA-TV

Ch. 7

Network Service: ABC.

Licensee: WJLA Inc., 4461 Connecticut Ave. NW, Washington, DC 20008.

Studio: 4461 Connecticut Ave. NW 20008.

Telephone: 202-364-7777. TWX: 710-822-9505.

Technical Facilities: Channel No. 7 (174-180 MHz). Authorized power: 316-kw visual, 48-kw aural. Antenna: 770-ft. above av. terrain, 640-ft. above ground, 1049-ft. above sea level.

Latitude 38° 57' 01"
Longitude 77° 04' 47"

Transmitter: 4010 Chesapeake St. NW.

Satellite Earth Stations: Microdyne, 3-meter; Satcom Tech, 5-meter; Microdyne receivers.

News Services: AP, UPI.

Ownership: Allbritton Communications Co., Joe L. Allbritton, chmn. For other interests, see Group Ownership of TV Stations.

Began Operation: Oct. 3, 1947.

Represented (sales): Petry Television Inc.

Represented (legal): Hogan & Hartson.

Represented (engineering): Jansky & Bailey.

Personnel:

THOMAS B. COOKERLY, president, Broadcast Division, Allbritton Communications Company and president & general manager, WJLA-TV.
JANE E. COHEN, assistant to the president.

JAMES E. GRIFFIN, v.p. & director of broadcast operations.

JOSEPH G. ROSE JR., v.p. & dir. of finance & administration.

JOHN C. LONG, vice president & director of sales.

THURSA THOMAS, manager of public affairs.

HELEN FEINBLOOM, national sales manager.

BILL HAIGHT, local sales manager.

MIKE TANNER, dir., marketing & promotion.

SUSAN LAINE, director of public relations.

JOHN TOLLEFSON, v.p. & director of engineering.

Highest 30 Second Rate (July 2, 1984): \$10,000.

NETWORK BASE HOURLY RATE: \$2150.

Total Households: © MSI Consumer Market Data as of 1/1/85. TV Homes, TV% and Circulation © 1985 Arbitron. County coverage based on Arbitron study.

Net Weekly Circulation	State County	Total Households	TV Households	%
50% & Over	DISTRICT OF COLUMBIA			
	Dist Of Columbia	246,300	243,600	99
	MARYLAND			
	Allegany	29,200	28,900	99
	Calvert	12,900	12,700	98
	Charles	25,500	25,200	99
	Frederick	42,500	42,200	99
	Howard	49,200	48,900	99
	Montgomery	222,900	222,000	100
	Prince Georges	231,200	230,400	100
	St Marys	21,400	21,200	99
	Washington	41,400	41,000	99
	PENNSYLVANIA			
	Franklin	43,000	41,600	97
	Fulton	5,000	4,800	96



WJLA-TV BMPCT-7405 Granted 7/25/72

© American Map Corp., 14244

Net Weekly Circulation	State County	Total Households	TV Households	%
50% & Over	VIRGINIA			
	Arlington	124,100	123,400	99
	Caroline	6,200	6,100	98
	Clarke	3,700	3,700	100
	Culpeper	8,200	8,100	99
	Fairfax	249,100	248,200	100
	Fauquier	13,600	13,400	99
	Frederick	20,600	20,400	99
	King George	3,800	3,800	100
	Loudoun	22,200	21,900	99
	Page	7,400	7,400	100
	Prince William	58,000	57,600	99
	Rappahannock	2,500	2,500	100
	Spotsylvania	19,300	19,100	99
Stafford	14,700	14,500	99	
Warren	8,800	8,700	98	
Westmoreland	5,600	5,500	98	
	WEST VIRGINIA			
	Berkeley	18,500	18,300	99
	Hampshire	5,600	5,500	98
	Jefferson	11,600	11,500	99
	Mineral	10,100	9,900	99
	Morgan	4,300	4,200	98
Between 25-49%	MARYLAND			
	Anne Arundel	135,000	134,300	99
	Carroll	35,200	35,000	99
	Dorchester	11,200	11,100	99
	Talbot	10,600	10,500	99
(Continued on page A-190)				
Station Totals		2,599,600	2,579,700	99
Net Weekly Circulation (1985)			1,502,800	
Average Daily Circulation (1985)			831,800	

District of Columbia—Washington

WRC-TV

Ch. 4

Network Service: NBC.

Licensee: National Broadcasting Co. Inc., 4001 Nebraska Ave. NW, Washington, DC 20016.

Studio: 4001 Nebraska Ave. NW, Washington.

Telephone: 202-885-4000. **TWX:** 202-965-0804.

Technical Facilities: Channel No. 4 (66-72 MHz). Authorized power: 100-kw visual, 15.1-kw aural. Antenna: 570-ft. above av. terrain, 457.9-ft. above ground, 849-ft. above sea level.

Latitude 38° 56' 23.8"
Longitude 77° 04' 53.5"

Transmitter: 4001 Nebraska Ave. NW.

Satellite Earth Stations: Scientific-Atlanta, 7-meter & 5-meter.

FM Affiliate: WKYS, 20-kw, 93.9 MHz (No. 230), 480-ft.

News Services: AP, UPI, NBC.

Ownership: See Group Ownership of TV Stations.

Began Operation: June 27, 1947.

Represented (sales): NBC Spot Sales.

Personnel:

FRED DeMARCO, vice president & general manager.
DAVID NUELL, station manager.
BILL JOHNSTON, dir., operations & engineering.
LAURENCE TOMPKINS, sales director.
STEPHEN DICKLER, sales manager.
LARRY SPERO, sales manager.
KATHLEEN McCAMPBELL, director, programming.
RICHARD RAAB, dir., operations & engineering production.
BOB CASAZZA, director, advertising & promotion.
MANNY STERNFELD, director, business affairs.
JIM VAN MESSEL, director, news.
JOHN ANNIS, director, employee relations.

Rates: On request.

NETWORK BASE HOURLY RATE: \$2150.

Total Households: © MSI Consumer Market Data as of 1/1/85. TV Homes, TV% and Circulation © 1985 Arbitron. County coverage based on Arbitron study.

Net Weekly Circulation	State County	Total Households	TV Households	%
50% & Over	DISTRICT OF COLUMBIA			
	Dist Of Columbia	246,300	243,600	99
	MARYLAND			
	Calvert	12,900	12,700	98
	Charles	25,500	25,200	99
	Dorchester	11,200	11,100	99
	Frederick	42,500	42,200	99
	Montgomery	222,900	222,000	100
	Prince Georges	231,200	230,400	100
	St Marys	21,400	21,200	99
	Washington	41,400	41,000	99
	VIRGINIA			
	Arlington	124,100	123,400	99
	Clarke	3,700	3,700	100
	Culpeper	8,200	8,100	99
	Fairfax	249,100	248,200	100
	Fauquier	13,600	13,400	99
	Frederick	20,600	20,400	99
	King George	3,800	3,800	100
	Loudoun	22,200	21,900	99
	Page	7,400	7,400	100
Prince William	58,000	57,600	99	
Rappahannock	2,500	2,500	100	
Shenandoah	11,000	10,900	99	



WRC-TV BPCT-2103 Granted 4/17/57

© American Map Corp., 14244

Net Weekly Circulation	State County	Total Households	TV Households	%
50% & Over	Spotsylvania	19,300	19,100	99
	Stafford	14,700	14,500	99
	Warren	8,800	8,700	98
	Westmoreland	5,600	5,500	98
WEST VIRGINIA				
	Berkeley	18,500	18,300	99
	Jefferson	11,600	11,500	99
	Morgan	4,300	4,200	98
Between 25-49%	MARYLAND			
	Anne Arundel	135,000	134,300	99
	Caroline	8,600	8,500	99
	Howard	49,200	48,900	99
	Queen Annes	9,700	9,600	99
	Talbot	10,600	10,500	99
	Wicomico	24,800	24,500	99
PENNSYLVANIA				
	Franklin	43,000	41,600	97
	Fulton	5,000	4,800	96
VIRGINIA				
	Caroline	6,200	6,100	98
	Madison	3,800	3,700	97
	Orange	7,100	6,900	97
	Rockingham	27,100	26,700	99
WEST VIRGINIA				
	Hampshire	5,600	5,500	98
	Hardy	3,700	3,600	97
Between 5-24%	DELAWARE			
	Sussex	38,500	38,000	99
(Continued on page A-190)				
Station Totals		2,568,900	2,549,600	99
Net Weekly Circulation (1985)			1,461,400	
Average Daily Circulation (1985)			801,600	

District of Columbia—Washington

WTTG

Ch. 5

Network Service: None, independent.

Licensee: Metromedia Inc., 5151 Wisconsin Ave. NW, Washington, DC 20016.

Studio: 5151 Wisconsin Ave. NW 20016.

Telephone: 202-244-5151. **TWX:** 910-881-5757

Technical Facilities: Channel No. 5 (76-82 MHz). Authorized power: 100-kw visual, 15-kw aural. Antenna: 770-ft. above av. terrain, 705-ft. above ground, 1049-ft. above sea level.

Latitude 38° 57' 21"
Longitude 77° 04' 57"

Transmitter: 5151 Wisconsin Ave. NW.

Satellite Earth Stations: Microdyne, 10-meter & 5-meter; Microdyne receivers.

FM Affiliate: WASH, 22.5-kw, 97.1 MHz (No. 246), 690-ft.

News Services: CNN, Metromedia News.

Ownership: Metromedia Inc. For officers & other interests, see Group Ownership of TV Stations.

Began Operation: January 1947.

Represented (sales): Katz Independent TV Sales.

Personnel:

- ROBERT O'CONNOR, vice president & general manager.
- EDWARD SHEA, vice president & general sales manager.
- RICHARD PFISTER, vice president & chief engineer.
- JOE CRISTIANO, local sales manager.
- PENNY HAFT, national sales manager.
- DONNA COOPER, director of marketing.
- PAT MYERS, v.p. & operations manager.
- SANDY PASTOOR, v.p. & program director.
- BETTY ENDICOTT, v.p. & news director.
- LINDY SPERO, v.p. & director, creative services.
- DICK KANTOR, v.p. & business manager.
- DEBORAH SEDILLO, director, public services.
- JOE PERRY, director, research.

Rates: Available on request.

Total Households: © MSI Consumer Market Data as of 1/1/85. TV Homes, TV% and Circulation © 1985 Arbitron. County coverage based on Arbitron study.

Net Weekly Circulation	State County	Total Households	TV Households	%
50% & Over	DISTRICT OF COLUMBIA			
	Dist Of Columbia	246,300	243,600	99
	MARYLAND			
	Allegany	29,200	28,900	99
	Anne Arundel	135,000	134,300	99
	Calvert	12,900	12,700	98
	Caroline	8,600	8,500	99
	Carroll	35,200	35,000	99
	Charles	25,500	25,200	99
	Dorchester	11,200	11,100	99
	Frederick	42,500	42,200	99
	Howard	49,200	48,900	99
	Montgomery	222,900	222,000	100
	Prince Georges	231,200	230,400	100
	Queen Annes	9,700	9,600	99
	St Marys	21,400	21,200	99
	Talbot	10,600	10,500	99
	Washington	41,400	41,000	99
	Wicomico	24,800	24,500	99
	PENNSYLVANIA			
Franklin	43,000	41,600	97	
Fulton	5,000	4,800	96	



WTTG BMPCT-5854 Granted 6/25/63

© American Map Corp., 14244

Net Weekly Circulation	State County	Total Households	TV Households	%
50% & Over	VIRGINIA			
	Arlington	124,100	123,400	99
	Caroline	6,200	6,100	98
	Clarke	3,700	3,700	100
	Culpeper	8,200	8,100	99
	Fairfax	249,100	248,200	100
	Fauquier	13,600	13,400	99
	Frederick	20,600	20,400	99
	King George	3,800	3,800	100
	Loudoun	22,200	21,900	99
	Page	7,400	7,400	100
	Prince William	58,000	57,600	99
	Rappahannock	2,500	2,500	100
	Rockingham	27,100	26,700	99
	Shenandoah	11,000	10,900	99
	Spotsylvania	19,300	19,100	99
	Stafford	14,700	14,500	99
	Warren	8,800	8,700	98
	Westmoreland	5,600	5,500	98
WEST VIRGINIA	Berkeley	18,500	18,300	99
	Hampshire	5,600	5,500	98
	Jefferson	11,600	11,500	99
	Mineral	10,100	9,900	99
	Morgan	4,300	4,200	98
DELAWARE	Sussex	38,500	38,000	99
(Continued on page A-191)				
Station Totals		4,301,400	4,260,200	99
Net Weekly Circulation (1985)		2,032,300		
Average Daily Circulation (1985)		956,300		

District of Columbia

WDCA-TV, Washington (Arbitron Data Continued)

Net Weekly Circulation	State County	Total Households	TV Households	%
Between 5-24%	NORTH CAROLINA			
	Buncombe	64,800	64,000	99
	Gaston	59,600	59,100	99
	Guilford	122,700	121,800	99
	Mecklenburg	162,200	160,800	99
	PENNSYLVANIA			
	Adams	25,400	24,800	98
	Bedford	17,200	16,700	97
	Fulton	5,000	4,800	96
	VIRGINIA			
	Caroline	6,200	6,100	98
	Dinwiddie	24,400	24,000	98
	Essex	3,100	3,000	97
	Henrico	73,100	72,400	99
	Henry	27,100	26,800	99
	Madison	3,800	3,700	97
	Montgomery	26,600	26,300	99
	Northumberland	4,000	3,900	97
	Orange	7,100	6,900	97
	Page	7,400	7,400	100
Rappahannock	2,500	2,500	100	
Rockbridge	10,800	10,600	98	
Rockingham	27,100	26,700	99	
Shenandoah	11,000	10,900	99	
Spotsylvania	19,300	19,100	99	
York	15,200	15,100	99	
Newport News City	54,700	54,300	99	
Norfolk City	85,900	85,100	99	
Portsmouth City	36,600	36,300	99	
Va Beach City	103,400	102,700	99	
WEST VIRGINIA				
Grant	3,800	3,700	97	
Hampshire	5,600	5,500	98	
Hardy	3,700	3,600	97	

WDVM-TV, Washington (Arbitron Data Continued)

Net Weekly Circulation	State County	Total Households	TV Households	%
Between 25-49%	PENNSYLVANIA			
	Fulton	5,000	4,800	96
	VIRGINIA			
	Albemarle	36,600	35,900	98
	Augusta	32,600	32,200	99
	Caroline	6,200	6,100	98
	Orange	7,100	6,900	97
	Rockingham	27,100	26,700	99
	WEST VIRGINIA			
	Grant	3,800	3,700	97
Between 5-24%	MARYLAND			
	Baltimore	251,200	250,000	100
	Caroline	8,600	8,500	99
	Carroll	35,200	35,000	99
	Harford	51,400	51,100	99
	Kent	6,300	6,200	98
	Queen Annes	9,700	9,600	99
	Baltimore City	272,500	271,200	100

WDVM-TV, Washington (Arbitron Data Continued)

Net Weekly Circulation	State County	Total Households	TV Households	%
Between 5-24%	PENNSYLVANIA			
	Adams	25,400	24,800	98
	VIRGINIA			
	Essex	3,100	3,000	97
	Madison	3,800	3,700	97
	Northumberland	4,000	3,900	97
	WEST VIRGINIA			
	Pendelton	3,000	2,900	97

WJLA-TV, Washington (Arbitron Data Continued)

Net Weekly Circulation	State County	Total Households	TV Households	%	
Between 25-49%	PENNSYLVANIA				
	Bedford	17,200	16,700	97	
	VIRGINIA				
	Essex	3,100	3,000	97	
	Orange	7,100	6,900	97	
	Shenandoah	11,000	10,900	99	
	Between 5-24%	DELAWARE			
		Sussex	38,500	38,000	99
		MARYLAND			
		Baltimore	251,200	250,000	100
Carolline		8,600	8,500	99	
Cecil		21,200	21,100	100	
Harford		51,400	51,100	99	
Kent		6,300	6,200	98	
Queen Annes		9,700	9,600	99	
Wicomico		24,800	24,500	99	
Baltimore City	272,500	271,200	100		
PENNSYLVANIA					
Adams	25,400	24,800	98		
VIRGINIA					
Augusta	32,600	32,200	99		
Madison	3,800	3,700	97		
Northumberland	4,000	3,900	97		
Rockingham	27,100	26,700	99		
WEST VIRGINIA					
Hardy	3,700	3,600	97		

WRC-TV, Washington (Arbitron Data Continued)

Net Weekly Circulation	State County	Total Households	TV Households	%
Between 5-24%	MARYLAND			
	Baltimore	251,200	250,000	100
	Carroll	35,200	35,000	99
	Cecil	21,200	21,100	100
	Harford	51,400	51,100	99
	Kent	6,300	6,200	98
	Worcester	13,000	12,800	98
	Baltimore City	272,500	271,200	100

District of Columbia

WRC-TV, Washington (Arbitron Data Continued)

Net Weekly Circulation	State County	Total Households	TV Households	%
Between 5-24%	PENNSYLVANIA			
	Adams	25,400	24,800	98
	VIRGINIA			
	Augusta	32,600	32,200	99
	Essex	3,100	3,000	97
	Northumberland	4,000	3,900	97
	Richmond	2,700	2,700	100
	WEST VIRGINIA			
	Mineral	10,100	9,900	99

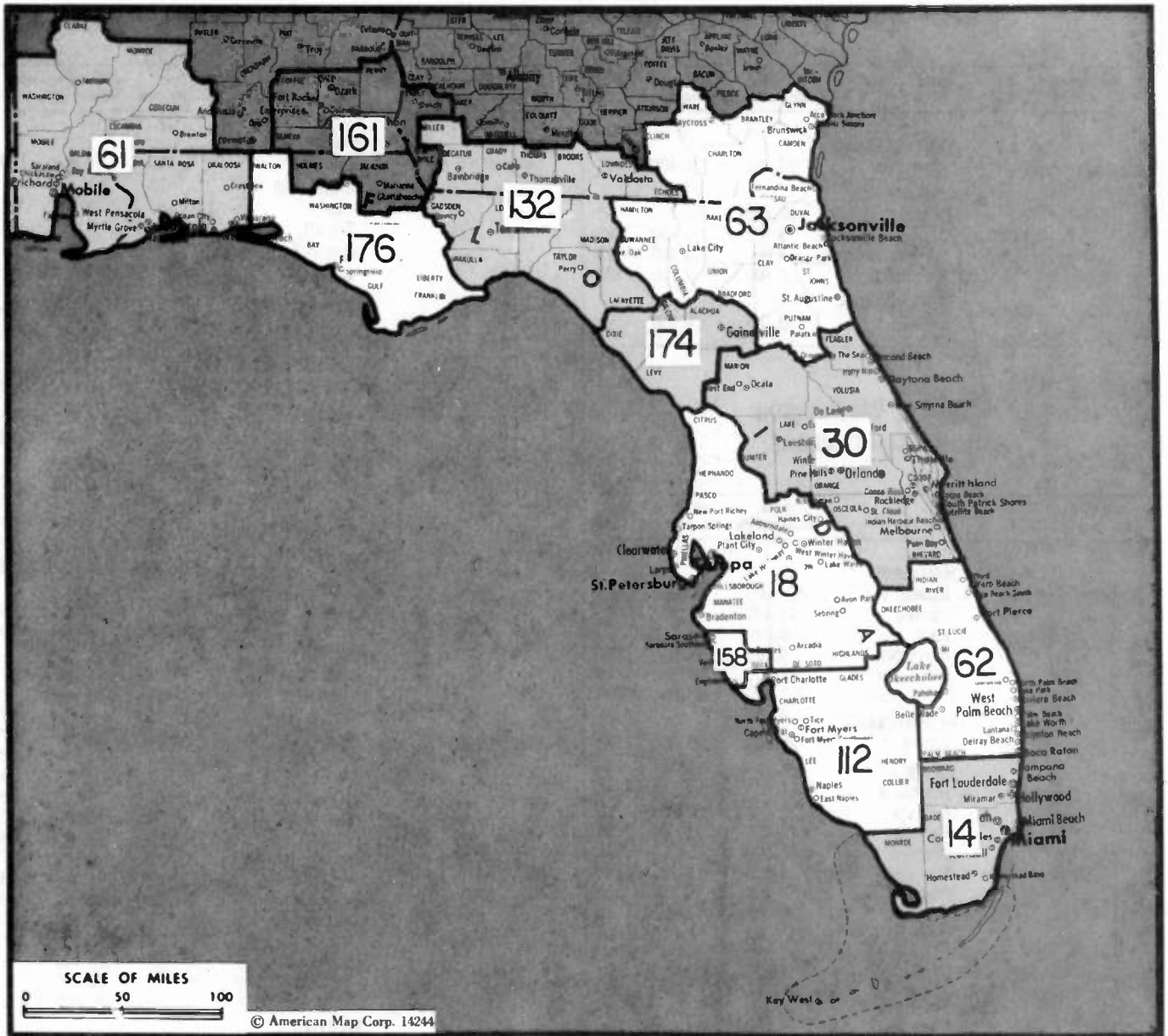
WTTG-TV, Washington (Arbitron Data Continued)

Net Weekly Circulation	State County	Total Households	TV Households	%
Between 25-49%	MARYLAND			
	Baltimore	251,200	250,000	100
	Harford	51,400	51,100	99
	Kent	6,300	6,200	98
	Somerset	6,700	6,600	98
	Worcester	13,000	12,800	98
	Baltimore City	272,500	271,200	100
	PENNSYLVANIA			
	Adams	25,400	24,800	98
	VIRGINIA			
	Albemarle	36,600	35,900	98
	Augusta	32,600	32,200	99
	Henrico	73,100	72,400	99
	Madison	3,800	3,700	97
	Northumberland	4,000	3,900	97
	Orange	7,100	6,900	97
	Roanoke	76,000	75,400	99
	Hampton City	43,900	43,600	99
	Newport News City	54,700	54,300	99
	Va Beach City	103,400	102,700	99
	WEST VIRGINIA			
	Grant	3,800	3,700	97
	Hardy	3,700	3,600	97

WTTG-TV, Washington (Arbitron Data Continued)

Net Weekly Circulation	State County	Total Households	TV Households	%
Between 5-24%	DELAWARE			
	Kent	35,900	35,600	99
	MARYLAND			
	Cecil	21,200	21,100	100
	Garrett	9,700	9,500	98
	NORTH CAROLINA			
	Buncombe	64,800	64,000	99
	Craven	25,500	25,200	99
	Cumberland	82,000	81,000	99
	Durham	60,400	59,600	99
Edgecombe	19,200	18,900	98	
Nash	25,500	25,100	98	
Pitt	34,000	33,500	99	
Wake	123,200	121,900	99	
Wilson	23,200	22,900	98	
PENNSYLVANIA				
Bedford	17,200	16,700	97	
Cumberland	69,000	67,800	98	
Huntingdon	15,200	14,800	97	
Perry	13,700	13,400	98	
York	121,500	119,200	98	
SOUTH CAROLINA				
Lexington	56,300	55,500	99	
Richland	93,500	92,200	99	
VIRGINIA				
Accomack	11,800	11,500	97	
Dinwiddie	24,400	24,000	98	
Essex	3,100	3,000	97	
Greene	3,000	2,900	97	
Hanover	18,100	17,800	98	
Henry	27,100	26,800	99	
James City	11,900	11,700	98	
King William	3,500	3,500	100	
Lancaster	4,100	4,000	98	
Louisa	6,700	6,500	97	
Montgomery	26,600	26,300	99	
Pittsylvania	41,100	40,500	99	
Richmond	2,700	2,700	100	
Rockbridge	10,800	10,600	98	
Norfolk City	85,900	85,100	99	
Portsmouth City	36,600	36,300	99	
Richmond City	85,500	84,800	99	
WEST VIRGINIA				
Pendleton	3,000	2,900	97	

Florida



Florida Station Status as of August 15, 1985

Commercial Television Stations
Educational Television Stations

VHF	UHF	TOTAL
19	26	45
5	6	11
		56

Market	Arbitron ADI TV Households	Rank
Miami, FL	1,154,600	14
Tampa-St. Petersburg, FL	1,013,000	18
Orlando-Daytona Beach-Melbourne, FL	668,500	30
Mobile, AL-Pensacola, FL	408,300	61
West Palm Beach, FL	394,900	62
Jacksonville, FL	390,200	63
Fort Myers-Naples, FL	189,600	112
Tallahassee, FL	155,600	132
Sarasota, FL	106,700	158
Dothan, AL	99,700	161
Gainesville, FL	75,800	174
Panama City, FL	65,500	176

Market Area Commercial TV Stations

WBFS-TV (33), WCIX (6), WDZL (39), WHFT (45), WLTV (23), WPLG (10), WSVN (7), WTVJ (4)
 WCLF (22), WFTS (28), WTOG (44), WTSP-TV (10), WTVT (13), WXFL (8)
 WCPX-TV (6), WESH-TV (2), WFTV (9), WIYE (55), WMOD (43), WOFL (35), WTGL-TV (52)
 WALA-TV (10), WEAR-TV (3), WJTC (44), WKRG-TV (5), WPAN (53), WPMI (15)
 WFLX (29), WPEC (12), WPTV (5), WTVX (34)
 WAWS-TV (30), WJKS-TV (17), WJXT (4), WNFT (47), WTLV (12)
 WBBH-TV (20), WEVU (26), WINK-TV (11)
 WCTV (6), WTWC (40), WTXL-TV (27), WVGA (44)
 WXLTV (40)
 WDHN (18), WTVY (4)
 WBSP (51), WCJB (20)
 WJHG-TV (7), WMBB (13)

State Cross Reference List

Communities That Receive Programs of
 Stations That are Located Elsewhere

- WXLTV, Bradenton —See Sarasota, FL
- WCPX-TV, WESH-TV, WFTV, Daytona Beach —See Orlando, FL
- WFTX, Fort Myers —See Cape Coral, FL
- WTVX, Fort Pierce —See Palm Beach, FL
- WBSP, Gainesville —See Ocala, FL
- WAYK, Melbourne —See Orlando, FL
- WMOD, Melbourne —See Orlando, FL
- WSCV, Miami —See Fort Lauderdale, FL
- WEVU, Naples —See Fort Meyers, FL
- WIYE, Orlando —See Leesburg, FL
- WTGL-TV, Orlando —See Cocoa, FL
- WALA-TV, WKRG-TV & WPMI, Pensacola —See Mobile, AL
- WPAN, Pensacola —See Fort Walton Beach, FL
- WXFL, WTOG, WTSP-TV & WTVT, St. Petersburg —See Tampa, FL
- WVGA, Tallahassee —See Valdosta, GA
- WCLF, Tampa —See Clearwater, FL
- WTMV, Tampa —See Lakeland, FL
- WTVX, Vero Beach —See Palm Beach, FL
- WFLX & WPEC, West Palm Beach —See Palm Beach, FL

COMMUNICATIONS DAILY

The *only* executive information
 service that brings you up-to-the-minute
 telecommunications industry news
every business day . . .

For subscription information, call us
 collect: **(202) 872-9200.**



Television Digest, Inc.
 1836 Jefferson Place, N.W.
 Washington, D.C. 20036

Florida—Cape Coral

WFTX

Ch. 36

Network Service: None, independent.

Grantee: Family TV Assoc., 5401 W. Kennedy Blvd., Suite 1031, Tampa, FL 33609.

Studio: 621 Pine Island Blvd., SW, Cape Coral.

Telephone: 813-574-3636.

Technical Facilities: Channel No. 36 (602-608 MHz). Authorized power: 5000-kw visual, 500-kw aural. Antenna: 987-ft. above av. terrain, 988-ft. above ground, 1017-ft. above sea level.

Latitude	26°	47'	43"
Longitude	81°	48'	04"

Transmitter: 4.9-mi. SSW of Tuckers Corner.

Multichannel TV Sound: Stereo only.

Satellite Earth Station: In operation.

Ownership: Florida Family Bcstg. Ltd. & Family Group Ltd., 50% each. FFLB ownership: Ronald H. Kays & Peter H. K. Tan, gen. partners, 16.66% each; Edward R. Ponger, Daniel P. Kolenda & Leo Wotitzky, ltd. partners, 20% each. Family Group ownership: Ian N. Wheeler & Louis de la Parte Jr., gen. partners. Wheeler has interest in CP for WLKT(TV) Lexington, KY and has purchased WLRE-TV, Green Bay & WWQI, La Crosse, WI pending FCC approval.

Due to Begin Operation: Sept. 29, 1985.

Represented (sales): Independent Television Sales.

Represented (legal): Nixon, Hargrave, Devans & Doyle.

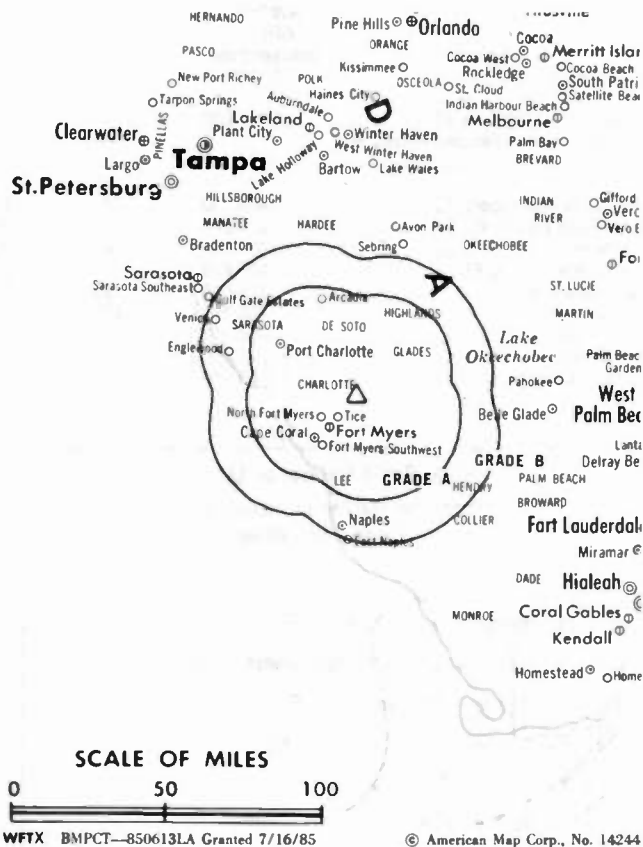
Represented (engineering): B. Scott Baxter & Associates.

Personnel:

ED DYER, general manager.
DEBBIE ABBOTT, program & promotion director.
WALT YOUMANS, chief engineer.

Highest One Hour Rate: \$2000.

Highest 30 Sec. Rate: \$225.



VIDEO WEEK

The news service covering program sales & distribution, videocassettes, discs, pay-TV and allied new media.

Call 202-872-9200 for more information

Florida—Clearwater

WCLF

Ch. 22

Network Service: None, independent.

Licensee: Christian Television Corp. Inc., 6922 142nd Ave. N., Largo, FL 33541.

Studio: 6922 142nd Ave. N., Largo, FL 33541.

Telephone: 813-535-5622.

Technical Facilities: Channel No. 22 (518-524 MHz). Authorized power: 5000-kw max. & 1170-kw horizontal visual, 500-kw max. & 117-kw horizontal aural. Antenna: 1429-ft. above av. terrain, 1538-ft. above ground, 1549-ft. above sea level.

Latitude 28° 11' 04"
Longitude 82° 45' 39"

Transmitter: 2.6-mi. N of Tarpon Springs.

Ownership: Non-profit corp. Robert R. D'Andrea, pres.; Wayne Wetzel, secy.-treas.; Don MacAllister. For other interests, see Christian TV Network Inc. in Group Ownership of TV Stations.

Began Operation: Oct. 24, 1979.

Represented (legal): Gammon & Grange.

Represented (engineering): Serge Bergen.

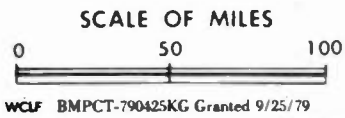
Personnel:

ROBERT R. D'ANDREA, general manager.
CARL BERGER, chief engineer.

Highest One Hour Rate: \$760.

Highest 30 Sec. Rate: \$90.

Total Households: © MSI Consumer Market Data as of 1/1/85. TV Homes, TV% and Circulation © 1985 Arbitron. County coverage based on Arbitron study.



Net Weekly Circulation	State County	Total Households	TV Households	%
Between 5-24%	FLORIDA			
	Hardee	6,900	6,800	99
	Hernando	24,000	23,600	98
	Hillsborough	269,400	266,600	99
	Manatee	71,400	70,700	99
	Pasco	100,800	99,600	99
Station Totals		472,500	467,300	98
Net Weekly Circulation (1985)				58,200
Average Daily Circulation (1985)				20,800

Florida—Cocoa

WTGL-TV

Ch. 52

Network Service: None, independent.

Licensee: Good Life Broadcasting Inc., Box 1852, Cocoa, FL 32922-1852.

Studios: 26 Forrest Ave., Cocoa 32922; 1205 29th St., Orlando, FL 32805.

Telephones: 305-631-2730 (Cocoa); 305-422-5257 (Orlando).

Technical Facilities: Channel No. 52 (698-704 MHz). Authorized power: 4720-kw visual, 472-kw aural. Antenna: 934-ft. above av. terrain, 1005-ft. above ground, 1049-ft. above sea level.

Latitude 28° 18' 26"
Longitude 80° 54' 48"

Transmitter: Deseret Ranches, Star Rte. 1250, Melbourne.

Satellite Earth Stations: 2 in operation; 5-meter & 3.5-meter; Harris & Microwave Associates receivers.

Ownership: Non-stock, non-profit corp. Robert D'Andrea, pres.; Phil Grace, v.p.; Gene Polino, secy.; Jim Gooding, treas. For other interests, see Christian TV Network Inc. in Group Ownership of TV Stations.

Began Operation: Aug. 16, 1982.

Represented (legal): Gammon & Grange.

Represented (engineering): Serge Bergen.

Personnel:

KEN MIKESELL, operations manager.
J. DALE WRIGHT, studio manager.
BILL BRYAN, chief engineer.

Highest One Hour Rate: \$690.

Highest 30 Sec. Rate (Jan. 1, 1985): \$70.

Total Households: © MSI Consumer Market Data as of 1/1/85. TV Homes, TV% and Circulation © 1985 Arbitron. County coverage based on Arbitron study.



Net Weekly Circulation	State County	Total Households	TV Households Households	%
Between 5-24%	FLORIDA Brevard	118,800	117,600	99
Station Totals		118,800	117,600	98
Net Weekly Circulation (1985)				16,200
Average Daily Circulation (1985)				5,400

Florida—Fort Lauderdale

WSCV

(formerly WKID)

Ch. 51

Network Service: None, independent.

Licensee: Blair Spanish Television of Florida Inc., Box 200, Hollywood, FL 33020.

Studio: 4035 N. 29th Ave., Hollywood, FL 33020.

Telephone: 305-947-0051.

Technical Facilities: Channel No. 51 (692-698 MHz). Authorized power: 2138-kw max. & 661-kw horizontal visual, 129-kw horizontal aural. Antenna: 1020-ft. above av. terrain, 1042-ft. above ground, 1049-ft. above sea level.

Latitude 25° 59' 37"
Longitude 80° 10' 29"

Transmitter: 3200 Pembroke Rd., Pembroke Park, FL.

Satellite Earth Stations: 2 in operation; Harris receivers.

News Services: AP, CNN, TPS, WSI, CIN.

Ownership: John Blair & Co., 100%. For other interests, see Group Ownership of TV Stations.

Began Operation: Dec. 6, 1968 as WSMS-TV; left air Aug. 10, 1970. Sale by Gold Coast Telecasting approved by FCC Jan. 12, 1972. Resumed operation Feb. 14, 1972. Sale to Oak Industries by William F. Johns, Alvin Koenig, et al., approved by FCC Feb. 29, 1980. Previous sale by Trustee in Bankruptcy approved by FCC July 14, 1976. Subscription TV authorization granted March 23, 1979. Sale to John Blair & Co. approved by FCC Oct. 9, 1984 (*Television Digest*, Vol. 24:33).

Represented (legal): Dow, Lohnes & Albertson.

Personnel:

JUILO RUMBAUT, president.
STEPHEN BROOKS, vice president, sales.
WILLIAM SMITHSON, chief engineer.
ANTONIO DIEGUEZ, program director.

Highest 30 Sec. Rate: \$500.

Arbitron Data: Not available.



WSCV BPCT—4459 Granted 1/12/72

© American Map Corp., No. 14244

SATELLITE WEEK

It covers everything between Heaven & Earth!

Call 202-872-9200 for information

Florida—Fort Myers

WBBH-TV

Ch. 20

Network Service: NBC.

Licensee: Waterman Broadcasting Corp. of Florida, 3719 Central Ave.

Studio: 3719 Central Ave., Fort Myers, FL 33901.

Telephone: 813-939-2020.

Technical Facilities: Channel No. 20 (506-512 MHz). Authorized power: 5000-kw max. & 2619-kw horizontal visual, 500-kw max. & 262-kw horizontal aural. Antenna: 1482-ft. above av. terrain, 1518-ft. above ground, 1549-ft. above sea level.

Latitude 26° 49' 27"
Longitude 81° 45' 51"

Transmitter: Rte. 31, 2.3-mi. S of Tuckers Corner.

Satellite Earth Stations: Harris, 10-meter.

News Services: AP, UPI.

Ownership: Waterman Broadcasting Corp. Bernard E. Waterman, pres., 90%; Edith B. Waterman, secy.-treas., 10%. The Watermans own KTSA(AM) & KTFM(FM), San Antonio, TX.

Began Operation: Dec. 18, 1968. Sale to present owners by William N. Dakos, et al., approved by FCC July 9, 1979.

Represented (sales): Katz Television.

Represented (legal): Cohn & Marks.

Represented (engineering): Cohen & Dippell.

Personnel:

HOWARD L. HOFFMAN, vice president & general manager.
ROBERT M. CLEVELAND, chief engineer.
NANCY HENDERICKSON, comptroller.
DOUGLAS KIGHT, sales manager.
SANDY CARRILLO, national sales administrator.
JERRY FISHER, news & public affairs administrator.
KIM DATEMA, program coordinator.
LISA FAAS, creative services/production.
DEBI SMITH, computer traffic manager.

Highest 30 Sec. Rate (Aug. 1, 1983): \$550

NETWORK BASE HOURLY RATE: \$400

Total Households: © MSI Consumer Market Data as of 1/1/85. TV Homes, TV% and Circulation © 1985 Arbitron. County coverage based on Arbitron study.



Net Weekly Circulation	State County	Total Households	TV Households	%
50% & Over	FLORIDA			
	Charlotte	31,700	31,200	98
	Collier	44,700	43,700	98
	Hendry	7,300	7,100	97
	Lee	103,400	102,100	99
Between 25-49%	FLORIDA			
	De Soto	7,300	7,200	99
	Glades	2,600	2,500	96
Between 5-24%	FLORIDA			
	Highlands	22,000	21,600	98
	Sarasota	106,600	105,500	99
Station Totals		325,600	320,900	98
Net Weekly Circulation (1985)			187,200	
Average Daily Circulation (1985)			114,300	

Florida—Naples-Fort Myers

WEVU

Ch. 26

Network Service: ABC.

Licensee: Caloosa Television Corp.

Studio: Hwy. 41, 1-mi. S of Bonita Springs.

Administration Address: 28950 Old 41 Rd. SE, Bonita Springs, FL 33923.

Sales Address: Box 6260, Fort Myers, FL 33906.

Telephones: 813-597-6038 & 813-332-0076.

TWX: 510-951-7340.

Technical Facilities: Channel No. 26 (542-548 MHz). Authorized power: 2770-kw max. & 982-kw horizontal visual, 277-kw max. & 98.2-kw horizontal aural. Antenna: 710-ft. above av. terrain, 734-ft. above ground, 749-ft. above sea level.

Latitude 26° 17' 34"
Longitude 81° 44' 09"

Transmitter: 4-mi. SE of Bonita Springs.

Satellite Earth Stations: Microdyne, 7-meter; Horizon, 5-meter.

News Service: AP.

Ownership: Home News Publishing Co., 100%. For officers & other interests, see Group Ownership of TV Stations.

Began Operation: Aug. 21, 1974. Sale to present owner approved by FCC Aug. 24, 1978.

Represented (sales): Seitel Inc.

Represented (legal): Cordon & Kelly.

Represented (engineering): Jules Cohen & Associates.

Personnel:

- RAY KARPOWICZ, president & general manager.
- WARREN T. ROOF, vice president & general sales manager.
- HANK DOUGLAS, national sales manager.
- CHRIS ANDREWS, sales manager, Fort Myers.
- WAYNE FARRIS, vice president news.
- DAVE McKELVEY, vice president engineering.

Highest 30 Sec. Rate: \$540.

Total Households: © MSI Consumer Market Data as of 1/1/85. TV Homes, TV% and Circulation © 1985 Arbitron. County coverage based on Arbitron study.



WEVU BMPCT-7520 Granted 3/12/74 © American Map Corp., 14244

Net Weekly Circulation	State County	Total Households	TV Households	%
50% & Over	FLORIDA Collier	44,700	43,700	98
	Lee	103,400	102,100	99
Between 25-49%	FLORIDA Charlotte	31,700	31,200	98
	Hendry	7,300	7,100	97
Between 5-24%	FLORIDA Glades	2,600	2,500	96
Station Totals		189,700	186,600	98
Net Weekly Circulation (1985)			139,000	
Average Daily Circulation (1985)			73,500	

Florida—Fort Myers

WINK-TV

Ch. 11

Network Service: CBS.

Licensee: Fort Myers Bcstg. Co., Box 1060, Fort Myers, FL 33902.

Studio: 2824 Palm Beach Blvd. 33901.

Telephone: 813-334-1131. TWX: 510-951-7371

Technical Facilities: Channel No. 11 (198-204 MHz). Authorized power: 316-kw visual, 31.6-kw aural. Antenna: 960-ft. above av. terrain, 995-ft. above ground, 1022-ft. above sea level.

Latitude 26° 48' 08"
Longitude 81° 45' 53"

Transmitter: State Rte. 31, 3.8-mi. S of Tuckers Corner, FL.

Satellite Earth Stations: Harris, 9-meter; Microdyne, 7-meter; Harris & Microdyne receivers.

AM Affiliate: WINK, 1-kw, 1240 kHz (CBS).

FM Affiliate: WINK-FM, 100-kw, 96.9 MHz (No. 245), 833-ft.

News Services: AP, UPI, NIWS.

Ownership: Arthur B. McBride Jr., 50%; Edward J. McBride, 50%.

Began Operation: March 6, 1954.

Represented (sales): Blair Television

Represented (legal): Dempsey & Koplovitz.

Represented (engineering): Lohnes & Culver.

Personnel:

FRANK WATSON, vice president & general manager.
MIKE DIXON, general sales manager.
ERICA MOORE, national sales coordinator.
JACK HARDINGHAM, program director.
DEBORAH DREVES, promotion manager.
JAMES BENNETT, news director.
RITA MASSEY, production manager.
CHARLES RAMSEY, chief engineer.

Highest 30 Sec. Rate: \$1000.

NETWORK BASE HOURLY RATE: \$1068.

Total Households: © MSI Consumer Market Data as of 1/1/85. TV Homes, TV% and Circulation © 1985 Arbitron. County coverage based on Arbitron study.



Net Weekly Circulation	State County	Total Households	TV Households	%
50% & Over	FLORIDA			
	Charlotte	31,700	31,200	98
	Collier	44,700	43,700	98
	De Soto	7,300	7,200	99
	Glades	2,600	2,500	96
Between 25-49%	Hendry	7,300	7,100	97
	Lee	103,400	102,100	99
Between 5-24%	FLORIDA			
	Highlands	22,000	21,600	98
	Sarasota	106,600	105,500	99
Station Totals		341,200	336,300	98
	Net Weekly Circulation (1985)			226,600
Average Daily Circulation (1985)				148,300

Florida—Fort Walton Beach

WPAN

Ch. 53

Network Service: None, independent.

Licensee: Fort Walton Beach Bcstg. Corp., 11 Tupelo Ave. SE, Fort Walton Beach, FL 32548.

Studio: 11 Tupelo Ave. SE, Fort Walton Beach, FL 32548.

Telephone: 904-244-5353.

Technical Facilities: Channel No. 53 (704-710 MHz). Authorized power: 3088-kw max. visual, 308-kw max. aural. Antenna: 722-ft. above av. terrain, 686-ft. above ground, 732-ft. above sea level.

Latitude 30° 24' 09"
Longitude 86° 59' 35"

Transmitter: Approx. 23.2-mi. W of center of Fort Walton Beach, 1-mi. N of Woodlawn Beach & N of U.S. Hwy. 98, near Woodlawn Beach.

Satellite Earth Stations: In operation.

Ownership: Elbert R. Davis, pres., Robert L. F. Sikes, v.p., H. Gene Smith, secy., Sam Taylor, treas., Joyce Neibauer, Thomas J. Barrow, Dr. Wayne Campbell, Dr. Joseph Wilson & Samuel A. Allen, 10% each.

Began Operation: Feb. 14, 1984.

Represented (sales): Adam Young Inc.

Represented (legal): Pepper & Corazzini.

Represented (engineering): A. D. Ring & Associates.

Personnel:

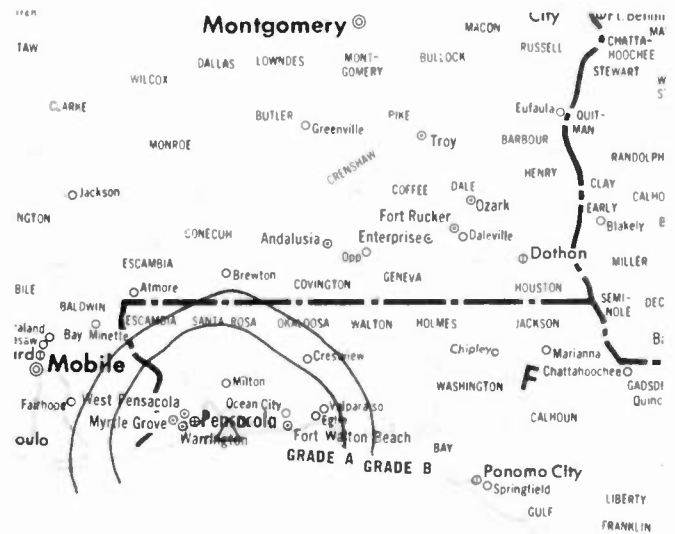
MICHAEL T. HARDING, general manager.
JASON ELKIN, station & general sales manager.

Highest One Hour Rate: \$1000.


Highest 30 Sec. Rate: (July 25, 1985) \$75.

Total Households: © MSI Consumer Market Data as of 1/1/85. TV Homes, TV% and Circulation © 1985 Arbitron. County coverage based on Arbitron study.

Net Weekly Circulation	State County	Total Households	TV Households	%
50% & Over	FLORIDA Okaloosa	42,000	41,600	99



SCALE OF MILES



WPAN BMPCT—830907KE Granted 11/22/83

© American Map Corp., No. 14244

Net Weekly Circulation	State County	Total Households	TV Households	%
Between 25-49%	FLORIDA Escambia	88,200	87,400	99
	Santa Rosa	22,100	21,900	99
Between 5-24%	FLORIDA Walton	9,300	9,100	98
Station Totals		161,600	160,000	99
Net Weekly Circulation (1985)			76,600	
Average Daily Circulation (1985)			30,700	

Florida—Gainesville

WCJB

Ch. 20

Network Service: ABC.

Licensee: Gainesville Television Inc., c/o Diversified Communications, 5 Milk St., Box 7437, Portland, ME 04112.

Studio: 6220 N.W. 43rd St., Gainesville 32606.

Mailing Address: Box WCJB, Gainesville 32602.

Telephone: 904-377-2020.

Technical Facilities: Channel No. 20 (506-512 MHz). Authorized power: 2818-kw max. & 2350-kw horizontal visual, 282-kw max. & 235-kw horizontal aural. Antenna: 930-ft. above av. terrain, 985-ft. above ground, 1049-ft. above sea level.

Latitude 29° 32' 11"
Longitude 82° 24' 00"

Transmitter: 1.35-mi. S of Wacahoota.

Satellite Earth Stations: 2 in operation; Microdyne receivers.

News Services: AP, ABC.

Ownership: Diversified Communications, 100%. For other interests, see WABI-TV, Bangor, ME.

Began Operation: April 7, 1971. Sale to present owner by William E. Minshall approved by FCC Oct. 12, 1976.

Represented (sales): Katz Television.

Represented (legal): Dow, Lohnes & Albertson.

Represented (engineering): Jules Cohen & Associates.

Personnel:

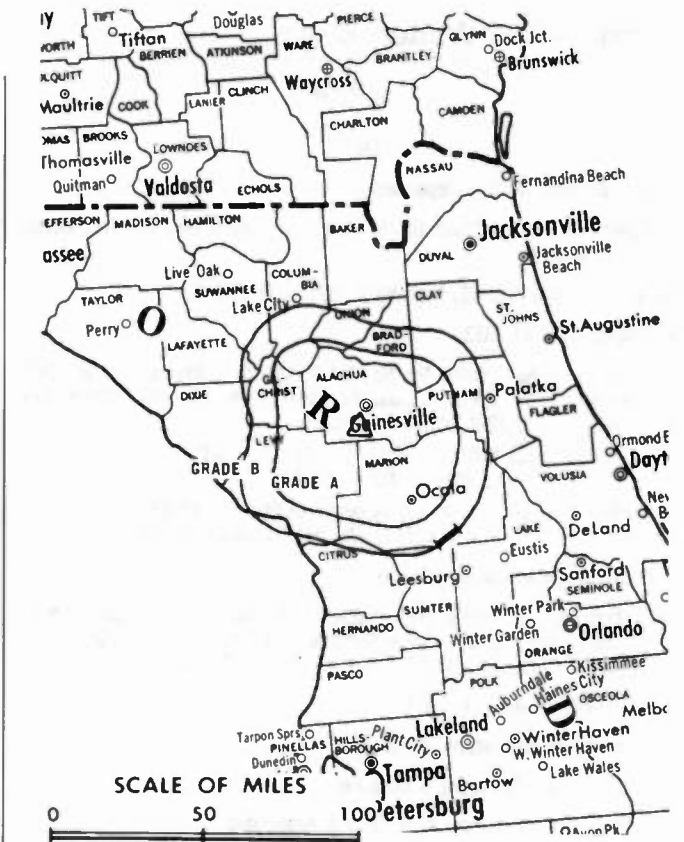
- GARRY H. RITCHIE, vice president & general manager.
- CLAY BRINKER, director of sales.
- MICHAEL SHERRILL, director of engineering.
- JIM CHURCH, news director.
- KAREN WOOLFSTEAD, program coordinator.
- TODD RAINSBERGER, director of public affairs & operations.
- ALAN JOHNS, production manager.
- TIM HOSKINSON, controller.
- CHARON PALMER, traffic manager.

Highest 30 Sec. Rate (July 15, 1985): \$1000.

NETWORK BASE HOURLY RATE: \$350.

Total Households: © MSI Consumer Market Data as of 1/1/85. TV Homes, TV% and Circulation © 1985 Arbitron. County coverage based on Arbitron study.

Net Weekly Circulation	State County	Total Households	TV Households	%
50% & Over	FLORIDA			
	Alachua	63,100	61,800	98
	Dixie	3,100	3,000	97



WCJB BPCT-800124KF Granted 10/15/82 © American Map Corp., 14244

Net Weekly Circulation	State County	Total Households	TV Households	%
50% & Over	Gilchrist	2,500	2,500	100
	Levy	8,500	8,200	96
Between 25-49%	FLORIDA			
	Columbia	13,900	13,600	98
	Hamilton	3,100	3,000	97
	Lafayette	1,700	1,600	94
	Marion	56,500	55,400	98
	Suwannee	8,800	8,600	98
Between 5-24%	FLORIDA			
	Bradford	7,200	7,100	99
	Citrus	30,000	29,400	98
	Clay	26,900	26,500	99
	Putnam	21,100	20,800	99
	Taylor	6,300	6,100	97
Station Totals		255,100	250,000	98
Net Weekly Circulation (1985)				108,800
Average Daily Circulation (1985)				64,400

Florida—Jacksonville

WAWS-TV

Ch. 30

Network Service: None, independent.

Licensee: Malrite of Jacksonville Inc.

Studio: 8675 Hogan Rd., Jacksonville, FL 32216.

Telephone: 904-642-3030. TWX: 810-827-1860.

Technical Facilities: Channel No. 30 (566-572 MHz). Authorized power: 2750-kw max. & 759-kw horizontal visual, 97.7-kw horizontal aural. Antenna: 990-ft. above av. terrain, 1030-ft. above ground, 1045-ft. above sea level.

Latitude 30° 16' 52.5"
Longitude 81° 34' 15.0"

Transmitter: Hogan Rd. near Pottsburg Creek, Jacksonville.

Satellite Earth Station: Scientific-Atlanta, 7-meter; Scientific-Atlanta receivers.

Ownership: Malrite Bcstg. Co., 100%; For other interests, see Group Ownership of TV Stations.

Began Operation: Feb. 15, 1981.

Represented (sales): Katz Independent TV Sales.

Represented (legal): Shrinsky, Weitzman & Elsen, P.C.

Represented (engineering): Ralph Evans & Associates.

Personnel:

LYNN FAIRBANKS, general manager.

DAN GASBY, general sales manager.

JOE GERSH, national sales manager.

RICHARD SULLIVAN, director of programming & operations.

REESE MITCHELL, promotion director.

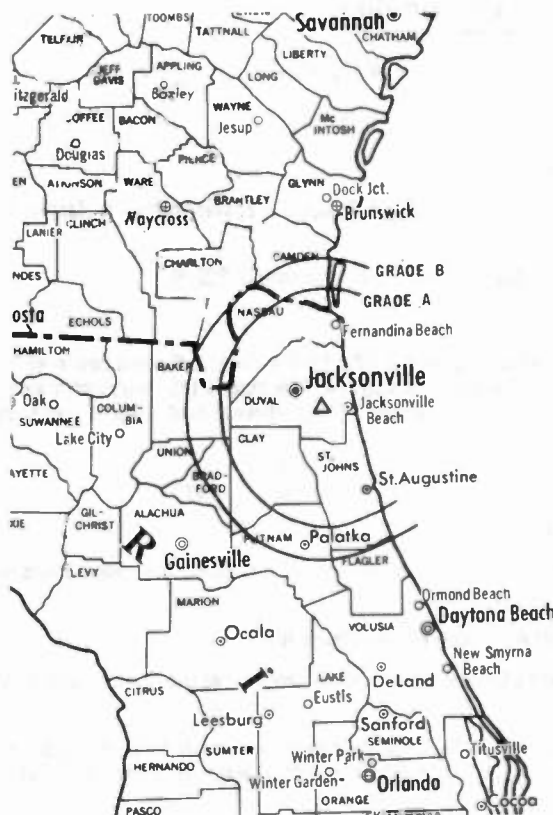
LYNN DeFOOR, business manager.

MARTIN LAYNE, chief engineer.

Highest 30 Sec. Rate (Aug. 27, 1984): \$1500

Total Households: © MSI Consumer Market Data as of 1/1/85. TV Homes, TV% and Circulation © 1985 Arbitron. County coverage based on Arbitron study.

Net Weekly Circulation	State County	Total Households	TV Households	%
50% & Over	FLORIDA			
	Baker	5,000	4,900	98
	Clay	26,900	26,500	99
	Duval	222,500	220,600	99
	Nassau	13,100	12,900	98
50% & Over	St Johns	22,800	22,500	99
	Union	2,400	2,400	100



WAWS-TV BMPCT-800707KF Granted 10/9/80

© American Map Corp., 14244

Net Weekly Circulation	State County	Total Households	TV Households	%
50% & Over	GEORGIA			
	Camden	4,900	4,800	98
50% & Over	Chariton	2,500	2,400	96
	FLORIDA			
Between 25-49%	Bradford	7,200	7,100	99
	Columbia	13,900	13,600	98
	Putnam	21,100	20,800	99
GEORGIA				
Between 25-49%	Brantley	3,500	3,400	97
	Ware	13,000	12,800	98
Between 5-24%	FLORIDA			
	Flagler	5,900	5,800	98
Station Totals		364,700	360,500	98
Net Weekly Circulation (1985)				224,700
Average Daily Circulation (1985)				108,300

Florida—Jacksonville

WJKS-TV

Ch. 17

Network Service: NBC.

Licensee: Media General Broadcast Group, 817 E. Washington St., Tampa, FL 33602.

Studio: 9117 Hogan Rd., Box 17000, Jacksonville 32216.

Telephone: 904-641-1700.

Technical Facilities: Channel No. 17 (488-494 MHz). Authorized power: 4570-kw max. & 1450-kw horizontal visual, 457-kw max. & 145-kw horizontal aural. Antenna: 990-ft. above av. terrain, 1015-ft. above ground, 1049-ft. above sea level.

Latitude 30° 16' 36"
Longitude 81° 33' 47"

Transmitter: 9117 Hogan Rd.

Satellite Earth Station: Transmit/receive; Harris; ADM, 6.1-meter; Harris & Gardiner receivers.

News Services: AP, Group W Newsfeed & NBC.

Ownership: Media General Inc. For other interests, see Group Ownership of TV Stations.

Began Operation: Feb. 19, 1966. Sale to present owner by Ziff-Davis Bcstg. approved by FCC Oct. 21, 1982 (Television Digest, Vol. 21:48; 22:8, 3D).

Represented (sales): MMT Sales Inc.

Represented (legal): Cohn & Marks.

Represented (engineering): David Steel & Associates.

Personnel:

JOHN RADECK, vice president & general manager.
KAREN HENIGER, general sales manager.
RUSS MYERSON, program manager.
JIM DePURY, news director.
HAROLD JOHNSON, chief engineer.

Highest 30 Sec. Rate (May 1985): \$3500.

NETWORK BASE HOURLY RATE: \$850.

Total Households: © MSI Consumer Market Data as of 1/1/85. TV Homes, TV% and Circulation © 1985 Arbitron. County coverage based on Arbitron study.

Net Weekly Circulation	State County	Total Households	TV Households	%
50% & Over	FLORIDA			
	Baker	5,000	4,900	98
	Bradford	7,200	7,100	99
	Clay	26,900	26,500	99
	Columbia	13,900	13,600	98
	Duval	222,500	220,600	99
	Nassau	13,100	12,900	98
	St Johns	22,800	22,500	99
	Union	2,400	2,400	100



Net Weekly Circulation	State County	Total Households	TV Households	%
50% & Over	GEORGIA			
	Camden	4,900	4,800	98
	Charlton	2,500	2,400	96
	Glynn	21,100	20,800	99
Between 25-49%	FLORIDA			
	Putnam	21,100	20,800	99
	Suwannee	8,800	8,600	98
Between 5-24%	GEORGIA			
	Brantley	3,500	3,400	97
	FLORIDA			
	Alachua	63,100	61,800	98
	Hamilton	3,100	3,000	97
	Lafayette	1,700	1,600	94
	GEORGIA			
	Bacon	3,400	3,300	97
	Clinch	2,200	2,100	95
	Mc Intosh	3,000	2,900	97
Pierce	4,300	4,200	98	
Station Totals		469,500	463,000	98
Net Weekly Circulation (1985)			302,800	
Average Daily Circulation (1985)			161,800	

Florida—Jacksonville

WJXT

Ch. 4

Network Service: CBS.

Licensee: Post-Newsweek Stations Florida Inc., Box 5270, 1851 Southampton Rd., Jacksonville, FL 32207.

Studio: 1851 Southampton Rd.

Telephone: 904-399-4000. TWX: 810-827-1605.

Technical Facilities: Channel No. 4 (66-72 MHz). Authorized power: 100-kw visual, 20-kw aural. Antenna: 930-ft. above av. terrain, 996-ft. above ground, 997-ft. above sea level.

Latitude 30° 18' 47"
Longitude 81° 39' 00"

Holds CP for change to 100-kw max. visual, 20-kw max. aural, 960-ft. above av. terrain, 938-ft. above ground, 984-ft. above sea level, lat. 30° 16' 23", long. 81° 33' 13"; transmitter to S of Anders Blvd. between Eve Dr. & Peach Rd., Jacksonville. BMPCT-850222KF.

Transmitter: 1851 Southampton Rd.

News Services: AP, CBS.

Ownership: Post-Newsweek Stations Inc., Joel Chaseman, pres. For other interests, see Group Ownership of Television Stations.

Began Operation: Sept. 15, 1949. Sold to present owner Jan. 1953 (Television Digest, Vol. 8:51; 9:1, 5).

Represented (sales): Petry Television Inc.

Represented (legal): Covington & Burling.

Personnel:

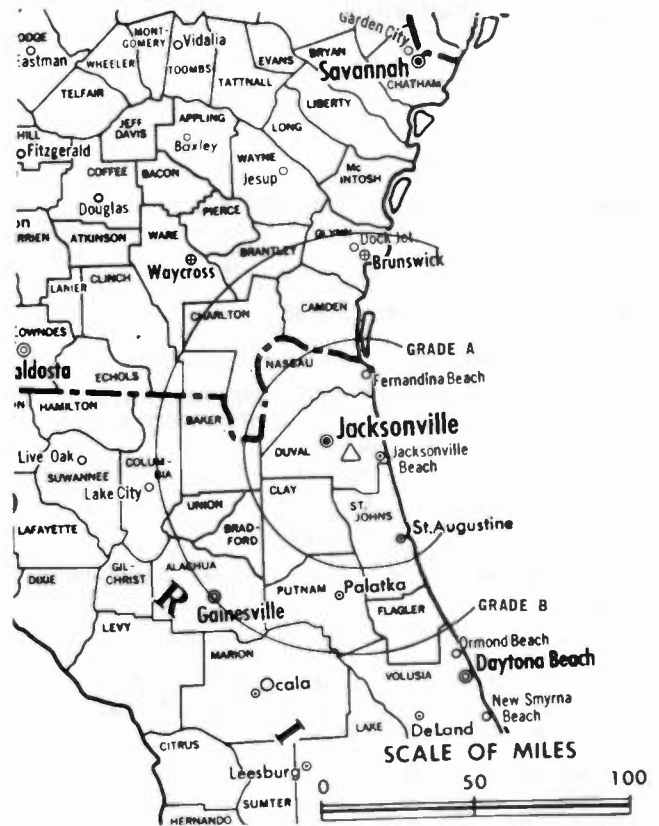
- GUS BAILEY JR., vice president & general manager.
- MEL MARTIN, news director.
- DON CARMICHAEL, general sales manager.
- LYNN MORTIMER, national sales manager.
- WILLIAM DE WERT, program director.
- CINDY HASS, operations manager.
- ANN PACE, promotion director.
- KEITH KELLY, business manager.
- JIM BIGGERS, engineering manager.

Highest 30 Sec. Rate: (Feb. 28, 1983) \$5000.

NETWORK BASE HOURLY RATE: \$2318.

Total Households: © MSI Consumer Market Data as of 1/1/85. TV Homes, TV% and Circulation © 1985 Arbitron. County coverage based on Arbitron study.

Net Weekly Circulation	State County	Total Households	TV Households	%
50% & Over	FLORIDA			
	Alachua	63,100	61,800	98
	Baker	5,000	4,900	98
	Bradford	7,200	7,100	99
	Clay	26,900	26,500	99
	Columbia	13,900	13,600	98
	Duval	222,500	220,600	99
	Hamilton	3,100	3,000	97
	Nassau	13,100	12,900	98
	Putnam	21,100	20,800	99
	St Johns	22,800	22,500	99
	Suwannee	8,800	8,600	98
	Union	2,400	2,400	100



WJXT BMPCT-850222KF Granted 4/18/85

© American Map Corp., No. 14244

Net Weekly Circulation	State County	Total Households	TV Households	%
50% & Over	GEORGIA			
	Brantley	3,500	3,400	97
	Camden	4,900	4,800	98
	Chariton	2,500	2,400	96
	Clinch	2,200	2,100	95
	Glynn	21,100	20,800	99
Ware	13,000	12,800	98	
Between 25-49%	FLORIDA			
	Dixie	3,100	3,000	97
	Flagler	5,900	5,800	98
	Gilchrist	2,500	2,500	100
Levy	8,500	8,200	96	
GEORGIA	Pierce	4,300	4,200	98
	Wayne	7,100	7,000	99
Between 5-24%	FLORIDA			
	Lafayette	1,700	1,600	94
	Marion	56,500	55,400	98
Volusia	123,300	122,000	99	
GEORGIA	Bacon	3,400	3,300	97
	Coffee	9,500	9,300	98
	Mc Intosh	3,000	2,900	97
Station Totals		685,900	676,200	98
Net Weekly Circulation (1985)				419,900
Average Daily Circulation (1985)				288,600

Florida—Jacksonville

WNFT

Ch. 47

Network Service: None, Independent.

Licensee: North Florida 47 Inc., 2117 University Blvd. S., Jacksonville, FL 32216.

Studio: 2117 University Blvd. S., Jacksonville 32216.

Mailing Address: Box 17547, Jacksonville 32216.

Telephone: 904-725-4700.

Technical Facilities: Channel No. 47 (668-674 MHz). Authorized power: 2286-kw max. visual, 228.6-kw max. aural. Antenna: 978-ft. above av. terrain, 968-ft. above ground, 998-ft. above sea level.

Latitude 30° 16' 36"
Longitude 81° 33' 57"

Transmitter: 9050 Hogan Rd., Jacksonville.

Satellite Earth Stations: Microdyne, 7-meter; Bogner, 5-meter; Microdyne receivers.

News Service: UPI.

Ownership: Thomas R. McGehee, chmn.-pres., 50%; Frank S. McGehee, exec. v.p.-secy., 50%; Raymond A. Patterson, Jeff C. Ashcraft & Gerald L. Shane, v.p.s.; James W. Dupree Jr., treas.-asst. secy.

Began Operation: Aug. 1, 1980.

Represented (sales): Seltel Inc.

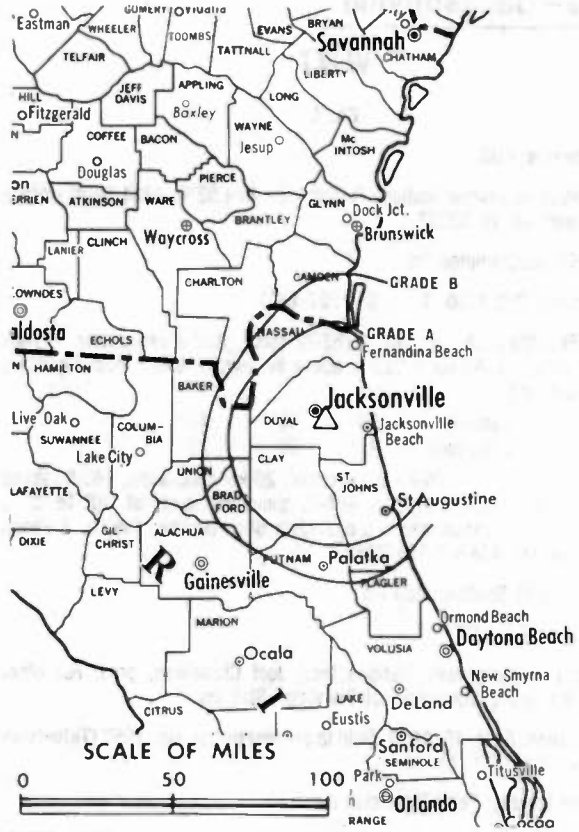
Represented (legal): Gammon & Grange.

Personnel:
RAY DAVIS, general manager.

Highest 30 Sec. Rate (April 15, 1984): \$300.

Total Households: © MSI Consumer Market Data as of 1/1/85. TV Homes, TV% and Circulation © 1985 Arbitron. County coverage based on Arbitron study.

Net Weekly Circulation	State County	Total Households	TV Households	%
50% & Over	FLORIDA			
	Clay	26,900	26,500	99
	Duval	222,500	220,600	99
	St Johns	22,800	22,500	99
	GEORGIA			
Camden	4,900	4,800	98	



WNFT BPCT—831103KS Granted 12/14/83

© American Map Corp., No. 14244

Net Weekly Circulation	State County	Total Households	TV Households	%
Between 25-49%	FLORIDA			
	Baker	5,000	4,900	98
	Bradford	7,200	7,100	99
	Nassau	13,100	12,900	98
Putnam	21,100	20,800	99	
Between 5-24%	FLORIDA			
	Columbia	13,900	13,600	98
	Union	2,400	2,400	100
GEORGIA				
Chariton	2,500	2,400	96	
Station Totals		342,300	338,500	98
Net Weekly Circulation (1985)				161,900
Average Daily Circulation (1985)				60,400

Florida—Jacksonville

WTLV

Ch. 12

Network Service: ABC.

Licensee: TeLeVision 12 of Jacksonville Inc., Box TV-12, Jacksonville, FL 32231.

Studio: 1070 E. Adams St., Jacksonville 32202.

Telephone: 904-354-1212.

Technical Facilities: Channel No. 12 (204-210 MHz). Authorized power: 316-kw visual, 60-kw aural. Antenna: 970-ft. above av. terrain, 941-ft. above ground, 1049-ft. above sea level.

Latitude 30° 16' 23"
Longitude 81° 33' 13"

Transmitter: 9830 Anders Blvd.

Multichannel TV Sound: Stereo only.

Satellite Earth Stations: Satcom Technologies, 9.2-meter; Scientific-Atlanta receivers.

News Service: AP, ABC.

Ownership: Harte-Hanks Communications Inc. For other interests see Group Ownership of TV Stations.

Began Operation: Sept. 1, 1957. Interim operating authority for Ch. 12 was granted Jan. 9, 1969 by FCC; operation by Ch. 12 of Jacksonville began April 1, 1969. Operation by present licensee began July 23, 1971. Transfer of control of licensee to Harte-Hanks Newspapers approved by FCC March 27, 1975 (Television Digest, Vol. 14:34; 15:7).

Represented (sales): Blair Television.

Represented (legal): Arnold & Porter.

Represented (engineering): Lohnes & Culver.

Personnel:

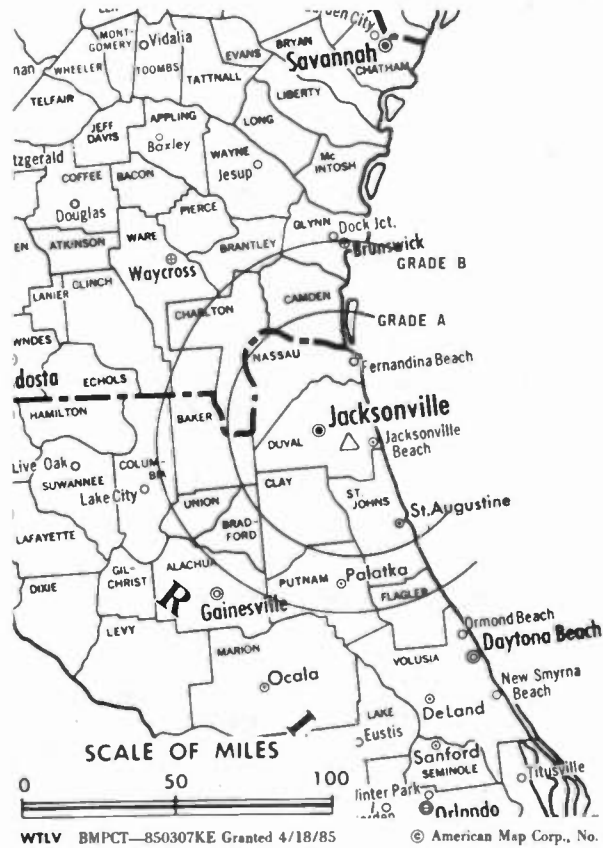
- WILLIAM MOLL, group president, Harte-Hanks TV stations.
- GERT H. W. SCHMIDT, chairman, WTLV.
- HOWARD KELLEY, vice president & general manager.
- KENNETH BAUDER, general sales manager.
- HARRY W. McCLINTOCK, program manager.
- HARRY ALEXANDER, production director.
- JACK FOREHAND, operations manager.
- DAVE RICHARDSON, news director.
- ROSEMARY SHOULDICE, promotion manager.
- EDWARD C. McCULLERS, public service director.
- CLYDE SMITH, chief engineer.

Rates: On request.

NETWORK BASE HOURLY RATE: \$2300.

Total Households: © MSI Consumer Market Data as of 1/1/85. TV Homes, TV% and Circulation © 1985 Arbitron. County coverage based on Arbitron study.

Net Weekly Circulation	State County	Total Households	TV Households	%
50% & Over	FLORIDA			
	Baker	5,000	4,900	98
	Bradford	7,200	7,100	99
	Clay	26,900	26,500	99
	Columbia	13,900	13,600	98
	Duval	222,500	220,600	99
	Nassau	13,100	12,900	98
Putnam	21,100	20,800	99	



Net Weekly Circulation	State County	Total Households	TV Households	%
50% & Over	St Johns	22,800	22,500	99
	Union	2,400	2,400	100
GEORGIA				
	Camden	4,900	4,800	98
	Charlton	2,500	2,400	96
	Clinch	2,200	2,100	95
	Glynn	21,100	20,800	99
	Ware	13,000	12,800	98
FLORIDA				
Between 25-49%	Alachua	63,100	61,800	98
	Hamilton	3,100	3,000	97
	Suwannee	8,800	8,600	98
GEORGIA				
	Brantley	3,500	3,400	97
	Pierce	4,300	4,200	98
	Wayne	7,100	7,000	99
FLORIDA				
Between 5-24%	Flagler	5,900	5,800	98
	Gilchrist	2,500	2,500	100
	Levy	8,500	8,200	96
GEORGIA				
	Appling	5,500	5,400	98
	Bacon	3,400	3,300	97
	Mc Intosh	3,000	2,900	97
Station Totals		497,300	490,300	98
Net Weekly Circulation (1985)				360,900
Average Daily Circulation (1985)				200,300

Florida—Lakeland

WTMV

Ch. 32

Network Service: None, independent.

Grantee: Lakeland Public Interest Telecasters, 4330 S. Florida Ave., Lakeland, FL 33803.

Studio: 4330 S. Florida Ave., Lakeland, FL 33803.

Telephone: 813-646-3232.

Mailing Address: Box 32000, Lakeland, FL 33802.

Technical Facilities: Channel No. 32 (578-584 MHz). Authorized power: 5000-kw max. visual, 500-kw max. aural. Antenna: 890-ft. above av. terrain, 862-ft. above ground, 1017-ft. above sea level.

Latitude	27°	50'	15"
Longitude	81°	56'	53"

Transmitter: 0.4-mi. SSW of Peebledale.

Multichannel TV Sound: Stereo and separate audio program.

News Service: AP.

Ownership: Public Interest Corp., 83%; Lakeland Telecasters Inc., 17%. PIC ownership: Dan L. Johnson & Betty Jo Johnson, 17.857% each; Richard E. Adams & Robert G. Keelean, 20.408% each; Andrew Dravec Jr., 15.306%; P. N. Risser III, 5.102%. LTI ownership: Frederick Button, 32%; Carrie Oldham, 12%; Marilyn Button, 32%; Dorothy Monterio, Anne Lee Amos, John Jackson, Rose Shallman, Dolores Alvarez, Mary Holt Bunch, 4% each.

Due to Begin Operation: Oct. 1985.

Represented (legal): Benedict P. Cottone.

Personnel:

DAN L. JOHNSON, general manager.
PAUL L. TAPPIN, general sales manager.
JO JOHNSON, program director.
DAN L. LUNIN, chief engineer.
ROBERT E. HUGHES, promotion director.
TED WEBB, news director.

Rates: Not available.



Robert W. Rounsaville & Associates
MEDIA BROKERS AND CONSULTANTS
ATLANTA: 1-800-531-1500 ORLANDO: 1-800-328-3500

Florida—Leesburg

WIYE

Ch. 55

Network Service: None, independent.

Licensee: Sharp Communications Inc., Box 777, Leesburg, FL 32749.

Telephone: 904-787-2287.

Technical Facilities: Channel No. 55 (716-722 MHz). Authorized power: 163.68-kw visual, 16.34-kw aural, Antenna: 350-ft. above av. terrain, 365-ft. above ground, 437-ft. above sea level.

Latitude 28° 51' 45"
Longitude 81° 46' 27"

Holds CP for change to 5000-kw max. visual, 500-kw max. aural, 1690-ft. above av. terrain, 1669-ft. above ground, 1723-ft. above sea level, lat. 28° 55' 16", long. 81° 19' 09"; transmitter to 1.3-mi. W of Hwy. 17/92 & Miller Rd., Orange City. BPCT-850125KF.

Transmitter: Haines Creek Rd., 2.5-mi. N of U.S. 441, Leesburg.

Satellite Earth Stations: 2 in operation; 5-meter & 7-meter.

News Services: CBN, Financial News Network, PTL, TBN.

Ownership: ACTS Inc., 100%. Claud W. Bowers, pres.; P. B. Howell Jr., v. p.; Freeda M. Bowers, secy.-treas.; John Stallings, 25% each.

Began Operation: March 6, 1982.

Represented (legal): Baraff, Koerner, Olender & Hochberg, P.C.

Personnel:

CLAUD BOWERS, general manager.
CAROL GENTRY, general sales manager.
GARY HAWKINS, chief engineer.

Highest 30 Sec. Rate: \$55.

Total Households: © MSI Consumer Market Data as of 1/1/85. TV Homes, TV% and Circulation © 1985 Arbitron. County coverage based on Arbitron study.



WIYE BPCT-850125KF Granted 5/28/85 © American Map Corp., No. 14244

Net Weekly Circulation	State County	Total Households	TV Households	%
Between 5-24%	FLORIDA			
	Lake	48,900	48,400	99
	Marion	56,500	55,400	98
Station Totals		105,400	103,800	98
Net Weekly Circulation (1985)				15,500
Average Daily Circulation (1985)				6,300

Florida—Miami

WBFS-TV

Ch. 33

Network Service: None, independent.

Licensee: Ch. 33 Inc., 16550 N.W. 52nd Ave., Miami, FL 33014.

Studio: 16550 N.W. 52nd Ave., Miami, FL 33014.

Telephone: 305-621-3333.

Technical Facilities: Channel No. 33 (584-590 MHz). Authorized power: 5000-kw max. visual, 500-kw max. aural. Antenna: 924-ft. above av. terrain, 927-ft. above ground, 931-ft. above sea level.

Latitude: 25° 57' 59"
Longitude: 80° 12' 33"

Transmitter: 210th St. at N.W. 3rd Ave., Andover.

Satellite Earth Stations: Harris, 9-meter & 6-meter; Harris receivers.

News Service: INN.

Ownership: Robert S. Block, 35%; Sidney Shlenker, 10.03%; Milton Grant, 7.50%; Barry Lewis & Allen Becker, 6.57% each; Livingston Kosberg, 5.65%; David L. Block, 6.2%; Loyd Hackler, 3.69%; Earl Jones, 2.5%; Robert Caplan, 2.02%; 9 others with less than 2% each. R. Block has interest in KWHY-TV Los Angeles, CA. D. Block & Slotnick have interest in KZKC-TV, Kansas City, MO.

Began Operation: Dec. 9, 1984.

Represented (sales): Seitel Inc.

Represented (legal): Goldberg & Spector.

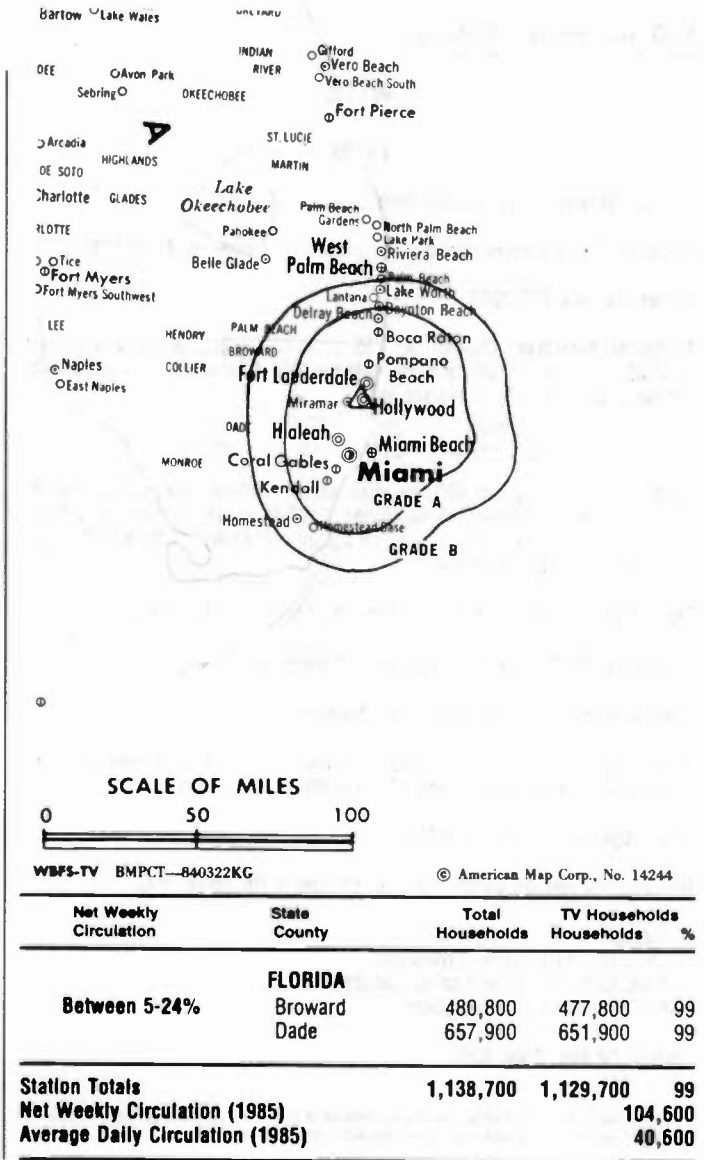
Represented (engineering): Lohnes & Culver.

Personnel:

- DOUG KNIGHT, station manager.
- SKIP MOSS, general sales manager.
- BILL FAUN, chief engineer.
- SCOTT SANDERS, local sales manager.
- MIKE TURNER, national sales manager.

Rates: Not available

Total Households: © MSI Consumer Market Data as of 1/1/85. TV Homes, TV% and Circulation © 1985 Arbitron. County coverage based on Arbitron study.



Florida—Miami

WCIX

Ch. 6

Network Service: None, independent.

Licensee: Taft Television & Radio Co. Inc., 1111 Brickell Ave., Miami, FL 33131.

Studio: 1111 Brickell Ave.

Telephone: 305-377-0811.

Technical Facilities: Channel No. 6 (82-88 MHz). Authorized power: 100-kw visual, 7.94-kw aural. Antenna: 1402-ft. above av. terrain, 1442-ft. above ground, 1449-ft. above sea level.

Latitude 25° 32' 24"
Longitude 80° 28' 07"

Holds CP for change to 1802-ft. above av. terrain, 1842-ft. above ground, 1849-ft. above sea level.

Transmitter: 17107 S.W. 248th St., Princeton, FL.

Satellite Earth Stations: Scientific-Atlanta, 10-meter; Scientific-Atlanta receivers.

Ownership: Taft Broadcasting Co. For officers & other interests, see Group Ownership of TV Stations.

Began Operation: Sept. 20, 1967. Assignment of license to Taft Bcstg. by General Cinema Corp. approved by FCC Feb. 24, 1983. Transfer of control to General Cinema Corp. approved by FCC Aug. 10, 1972 (Television Digest, Vol. 12:33).

Represented (sales): TeleRep Inc.

Represented (legal): Koteen & Naftalin.

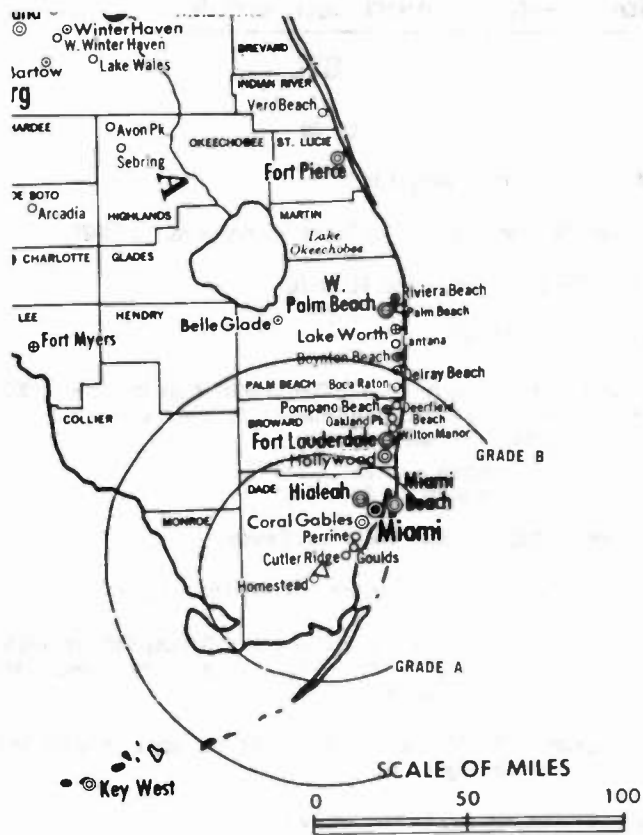
Represented (engineering): Cohen & Dippell.

Personnel:

- ELLIOTT TROSHINSKY, vice president & general manager.
- CHARLES WING, general sales manager.
- STAN CRUMLEY, national sales manager.
- ROBERT FURLONG, local sales manager.
- TED NEWLAN, director of engineering.
- MIKE SUTTON, business manager.
- LARRY LYLE, news director.
- MIKE STOPNICK, promotion manager.

Rates: Not available.

Total Households: © MSI Consumer Market Data as of 1/1/85. TV Homes, TV% and Circulation © 1985 Arbitron. County coverage based on Arbitron study.



WCIX BPCT—5218 Granted 11/14/78

© American Map Corp., No. 14244

Net Weekly Circulation	State County	Total Households	TV Households	%
50% & Over	FLORIDA			
	Broward	480,800	477,800	99
	Dade	657,900	651,900	99
	Monroe	29,600	28,800	97
Between 25-49%	FLORIDA			
	Collier	44,700	43,700	98
Between 5-24%	FLORIDA			
	Hendry	7,300	7,100	97
	Lee	103,400	102,100	99
	Palm Beach	285,800	282,200	99
Station Totals		1,609,500	1,593,600	99
Net Weekly Circulation (1985)				806,500
Average Daily Circulation (1985)				369,200

27 years of experience. Top that.

Call Crawford Rice at (303) 321-7550.
2930 East Third Avenue, Denver, CO 80206

TELEVISION BROKERS.
**DANIELS
& ASSOCIATES**

Florida—Miami-Fort Lauderdale

WDZL

Ch. 39

Network Service: None, independent.

Licensee: 39 Broadcasting Ltd., 2055 Lee St., Hollywood, FL 33020.

Studio: 2055 Lee St., Hollywood, FL 33020.

Telephone: 305-925-3939.

Technical Facilities: Channel No. 39 (620-626 MHz). Authorized power: 4000-kw max. visual, 400-kw max. aural. Antenna: 700-ft. above av. terrain, 703-ft. above ground, 713-ft. above sea level.

Latitude 25° 58' 48"
Longitude 80° 11' 47"

Transmitter: 3200 S.W. 52nd Ave., Miami Gardens.

Satellite Earth Stations: 2 in operation; Scientific-Atlanta receivers.

Ownership: Odyssey Television Inc. OT ownership: Odyssey Partners, 100%. Michael Finkelstein, pres.; more than 50 ltd. partners. For other interests, see Group Ownership of TV Stations.

Began Operation: Oct. 16, 1982. Sale to present owners approved by FCC April 4, 1984 (Television Digest, Vol. 24:2).

Represented (sales): Katz Independent TV Sales.

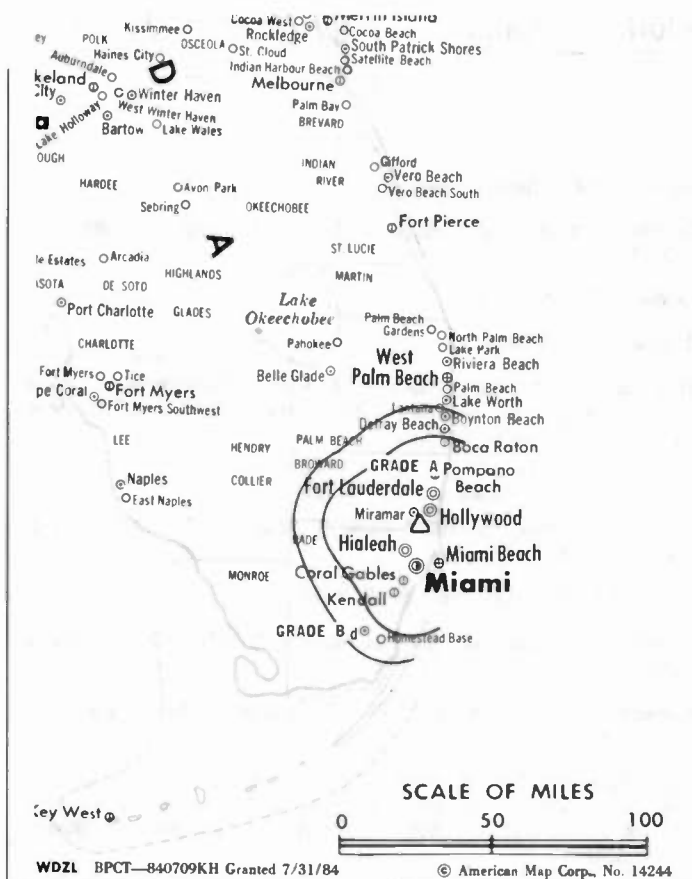
Represented (legal): Nixon, Hargrave, Devans & Doyle.

Represented (engineering): Jules Cohen & Associates.

Personnel:
HARVEY E. COHEN, executive vice president & general manager.
CYRUS RUSSELL, general sales manager.
LINDA DESMARAIS, program director.

Highest 30 Sec. Rate: \$450.

Total Households: © MSI Consumer Market Data as of 1/1/85. TV Homes, TV% and Circulation © 1985 Arbitron. County coverage based on Arbitron study.



Net Weekly Circulation	State County	Total Households	TV Households Households	%
Between 25-49%	FLORIDA			
	Broward	480,800	477,800	99
	Dade	657,900	651,900	99
Between 5-24%	FLORIDA			
	Palm Beach	285,800	282,200	99
Station Totals		1,424,500	1,411,900	99
Net Weekly Circulation (1985)			419,300	
Average Daily Circulation (1985)			148,600	

Florida—Miami

WHFT

Ch. 45

Network Service: None, independent.

Licensee: Trinity Broadcasting of Florida Inc.

Studio: 3324 Pembroke Rd., Hollywood, FL 33021.

Telephone: 305-962-1700.

Technical Facilities: Channel No. 45 (656-662 MHz). Authorized power: 2400-kw max. & 589-kw horizontal visual, 240-kw max. & 58.9-kw horizontal aural. Antenna: 1010-ft above av. terrain, 1037-ft. above ground, 1049-ft. above sea level.

Latitude	25°	59'	34"
Longitude	80°	10'	27"

Transmitter: SE corner of S. 33rd Ave. & Pembroke Rd., Pembroke Park.

Satellite Earth Station: Scientific-Atlanta, 7-meter; Microdyne & Scientific-Atlanta receivers.

Ownership: See KTBN-TV, Santa Ana-Los Angeles, CA.

Began Operation: Feb. 1975. Sale to present owner by Lester Sumrall Evangelistic Assn. approved by FCC May 15, 1980. Previous sale by Florida Christian Bcstg. Inc. approved June 22, 1976 (*Television Digest*, Vol. 16:26).

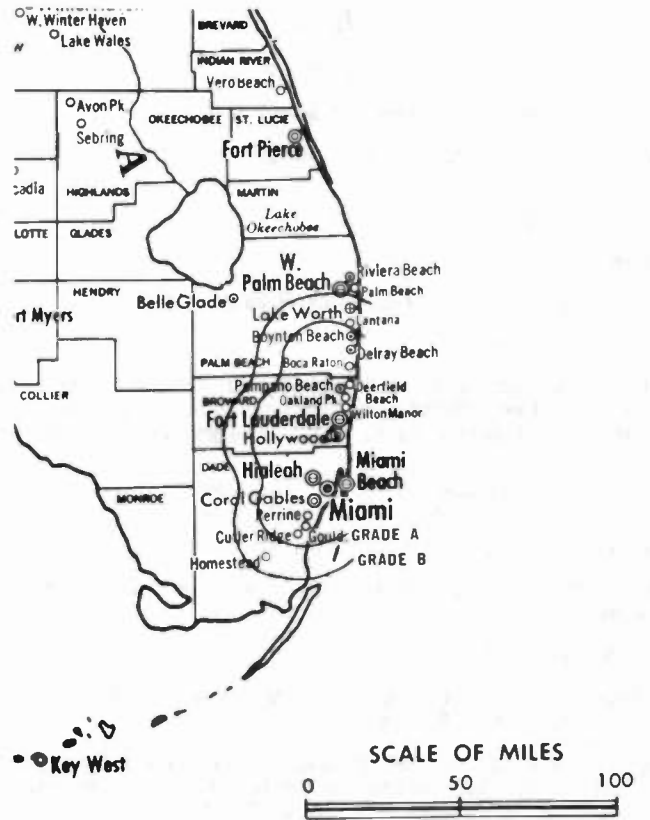
Represented (legal): May, Dunne & Gay.

Represented (engineering): Smith & Powstenko.

Personnel:
CHARLES L. QUINN, vice president & general manager.
DAVID HALL, chief engineer.

Highest 30 Sec. Rate : \$110

Arbitron Data: Not available.



WHFT BPCT-800204KH Granted 6/27/80

© American Map Corp., 14244

Florida—Miami

WLTV

Ch. 23

Network Service: Spanish International Network.

Licensee: Spanish International Communications Corp., 2600 S.W. 3rd Ave., Miami, FL 33129.

Studio: 695 N.W. 199th St., Miami 33169.

Telephone: 305-652-4000.

Sales Office: 2600 S.W. 3rd Ave., Miami, FL 33129.

Telephone: 305-856-2323.

Technical Facilities: Channel No. 23 (524-530 MHz). Authorized power: 1995-kw max. & 661-kw horizontal visual, 200-kw max. & 66.1-kw horizontal aural. Antenna: 1010-ft. above av. terrain, 1034-ft. above ground, 1044-ft. above sea level.

Latitude 25° 57' 29.5"
Longitude 80° 12' 44.1"

Transmitter: Antenna farm, North Dade County.

Satellite Earth Stations: Scientific-Atlanta, 10-meter & 5-meter; Scientific-Atlanta receivers.

News Services: AP, UPI.

Ownership: For ownership & other interests, see KMEX-TV, Los Angeles, CA & Group Ownership of TV Stations.

Began Operation: Dec. 24, 1954; left air April 13, 1957. Sold by Storer Bcstg. Co. Oct. 25, 1967. Resumed operation Nov. 14, 1967. Sale to present owner by Al Lapin Jr., et al., approved by FCC Jan. 6, 1971.

Represented (sales): SIN Television Network.

Represented (legal): Leventhal & Senter.

Represented (engineering): Jules Cohen & Associates.

Personnel:

JOAQUIN BLAYA, president & general manager.
BLAINE DECKER, vice president & director of sales.
ANTONIO OQUENDO, operations manager.
EFRAIN RIVERA, chief engineer.

Highest 30 Sec. Rate (July 1, 1984): \$2000.



Total Households: © MSI Consumer Market Data as of 1/1/85. TV Homes, TV% and Circulation © 1985 Arbitron. County coverage based on Arbitron study.

Net Weekly Circulation	State County	Total Households	TV Households	%
	FLORIDA			
Between 25-49%	Dade	657,900	651,900	99
Station Totals		657,900	651,900	99
Net Weekly Circulation (1985)			179,700	
Average Daily Circulation (1985)			130,900	

Florida—Miami

WPLG

Ch. 10



Network Service: ABC.

Licensee: Post-Newsweek Stations of Florida Inc., Broadcast House, 3900 Biscayne Blvd., Miami, FL 33137.

Studio: 3900 Biscayne Blvd.

Telephone: 305-576-1010. **TWX:** 810-848-6032.

Technical Facilities: Channel No. 10 (192-198 MHz). Authorized power: 316-kw visual, 47.9-kw aural. Antenna: 1002.9-ft. above av. terrain, 1045-ft. above ground, 1049-ft. above sea level.

Latitude 25° 57' 59"
Longitude 80° 12' 44"

Transmitter: Approx. 0.375-mi. W of State Rte. 7, Miami antenna farm, near Hallandale, FL.

Satellite Earth Stations: Scientific-Atlanta, 10-meter; Hero, 7-meter; Satcom, 7-meter; Hero, Microdyne & Scientific-Atlanta receivers.

News Services: AP, UPI.

Ownership: Post-Newsweek Stations. For other interests, see Group Ownership of TV Stations.

Began Operation: Nov. 20, 1961. Sale to present owner by C. H. Topmiller, Thomas A. Welstead, et al., approved by FCC Sept. 24, 1969 (**Television Digest**, Vol. 9:39).

Represented (sales): Petry Television Inc.

Represented (legal): Covington & Burling.

Represented (engineering): Cohen & Dippell.

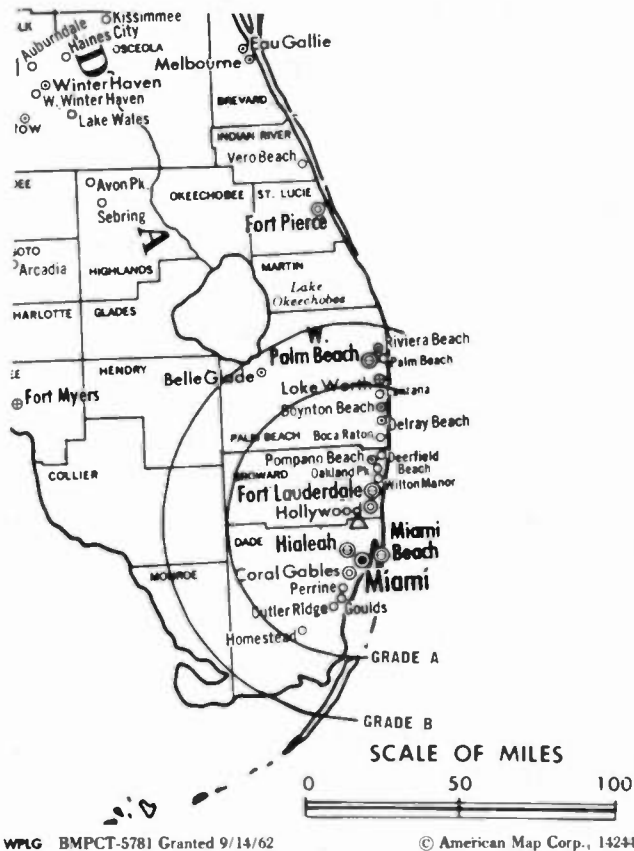
Personnel:

- G. WILLIAM RYAN, president & general manager.
- DICK WEXO, vice president, sales.
- STEVE WASSERMAN, vice president, news.
- JIM DAUPHINEE, director of broadcast operations.
- ANDY FELDMAN, national sales manager.
- RUFUS DE VANE, local sales manager.
- JIM LAWLESS, director of business affairs.
- DON HAIN, chief engineer.
- MARK DARDEN, promotion manager.

Highest 30 Sec. Rate (July 17, 1985): \$4500

NETWORK BASE HOURLY RATE: \$1425

Total Households: © MSI Consumer Market Data as of 1/1/85. TV Homes, TV% and Circulation © 1985 Arbitron. County coverage based on Arbitron study.



Net Weekly Circulation	State County	Total Households	TV Households	%
50% & Over	FLORIDA			
	Broward	480,800	477,800	99
	Dade	657,900	651,900	99
	Monroe	29,600	28,800	97
	Palm Beach	285,800	282,200	99
Between 25-49%	FLORIDA			
	Martin	33,200	32,800	99
	St Lucie	40,800	40,200	99
Between 5-24%	FLORIDA			
	Collier	44,700	43,700	98
	Glades	2,600	2,500	96
	Hendry	7,300	7,100	97
Station Totals		1,582,700	1,567,000	99
Net Weekly Circulation (1985)				1,215,900
Average Daily Circulation (1985)				756,000

Florida—Miami-Fort Lauderdale

WSVN

Ch. 7

Network Service: NBC.

Licensee: Sunbeam Television Corp., Box 1118, Miami, FL 33138.

Studio & Business Office: 1401 79th St. Causeway, Miami, FL 33141.

Telephone: 305-751-6692. **TWX:** 810-848-6151.

Technical Facilities: Channel No. 7 (174-180 MHz). Authorized power: 316-kw visual, 31.6-kw aural. Antenna: 960-ft. above av. terrain, 996-ft. above ground, 1002-ft. above sea level.

Latitude 25° 57' 49"
Longitude 80° 12' 44"

Transmitter: Antenna farm, North Dade County, FL.

Satellite Earth Station: Transmit/receive; Scientific-Atlanta, 10-meter; Scientific-Atlanta receivers.

News Services: AP, UPI, NBC, NIWS.

Ownership: Sunbeam Television Corp., 100%. Sunbeam is controlled by Edmund Ansin.

Began Operation: July 29, 1956. On Dec. 5, 1962 the FCC ordered that Biscayne Television Corp. cease operation of WCKT no later than Jan. 4, 1963 and the FCC also approved sale of WCKT plant and film licensing agreements for \$3,400,000 to Sunbeam Television Corp., which was licensed as a new station. Present ownership assumed operation Dec. 19, 1962.

Represented (sales): Harrington, Righter & Parsons.

Represented (legal): Koteen & Naftalin.

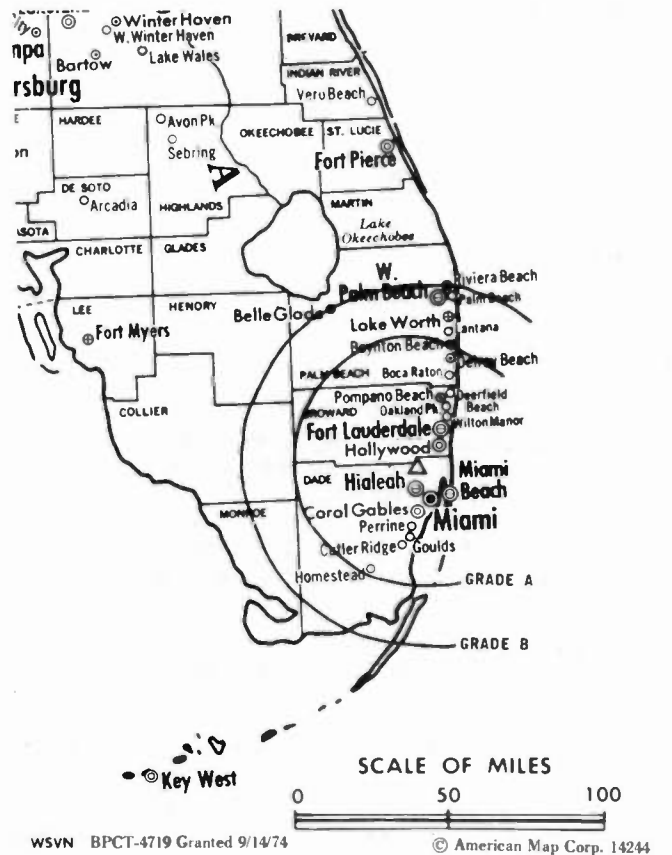
Personnel:

- EDMUND N. ANSIN, president.
- ROBERT LEIDER, vice president & general manager.
- JOHN FENWICK, general sales manager.
- THOMAS COMERFORD, national sales manager.
- ROBERT WERNER, local sales manager.
- DAVID BIEBER, operations manager.
- FRANK STRUZZIERI, program acquisition manager.
- DAVID CHOATE, director of news.
- MERLIN HAYNIE, chief engineer.
- CHARMAINE MEYER, director of creative services.
- NEIL MURPHY, controller.

Highest 30 Sec. Rate (Nov. 17, 1983): \$5000.

NETWORK BASE HOURLY RATE: \$2300

Total Households: © MSI Consumer Market Data as of 1/1/85. TV Homes, TV% and Circulation © 1985 Arbitron. County coverage based on Arbitron study.



Net Weekly Circulation	State County	Total Households	TV Households	%
50% & Over	FLORIDA			
	Broward	480,800	477,800	99
	Dade	657,900	651,900	99
	Indian River	28,400	27,900	98
	Monroe	29,600	28,800	97
Between 25-49%	FLORIDA			
	Martin	33,200	32,800	99
	St Lucie	40,800	40,200	99
Between 5-24%	FLORIDA			
	Glades	2,600	2,500	96
	Henry	7,300	7,100	97
Station Totals		1,566,400	1,551,200	99
Net Weekly Circulation (1985)			1,191,800	
Average Daily Circulation (1985)			696,900	

Florida—Miami-Fort Lauderdale

WTVJ

Ch. 4

Network Service: CBS.

Licensee: WBC Broadcasting Corp., 316 N. Miami Ave., Miami, FL 33128.

Studio: 316 N. Miami Ave. 33128.

Telephone: 305-579-1200. TWX: 810-848-5932.

Technical Facilities: Channel No. 4 (66-72 MHz). Authorized power: 100-kw visual, 10-kw aural. Antenna: 950-ft. above av. terrain, 995-ft. above ground, 1005-ft. above sea level.

Latitude 25° 59' 08.5"
Longitude 80° 11' 34.5"

Transmitter: 4991 S.W. 28th St., West Hollywood, FL.

Satellite Earth Stations: Hero, 8-meter; Scientific-Atlanta receivers.

News Services: AP, UPI, Gannett News Service, News Travel Network, Nexis.

Ownership: Wometco Broadcast Acquisition Corp., 100%. WBAC ownership: Wometco Bcstg. Co. Inc., KKR Assoc., gen. partner. KKRA ownership: Jerome Kohlberg Jr., Henry R. Kravis, George R. Roberts, Robert I. McDonnell, gen. partners. Also owns WLOS(TV), Asheville, NC; WZZM-TV, Grand Rapids, MI; 80% of WWHT(TV), Newark, NJ-New York, NY; WSNL-TV, Smithtown, NY. Note: Sale of WZZM-TV pends.

Began Operation: March 21, 1949. Sale to present owners by Wometco Enterprises Inc. approved by FCC April 11, 1984 (Television Digest, Vol. 23:39, 52).

Represented (sales): MMT Sales Inc.

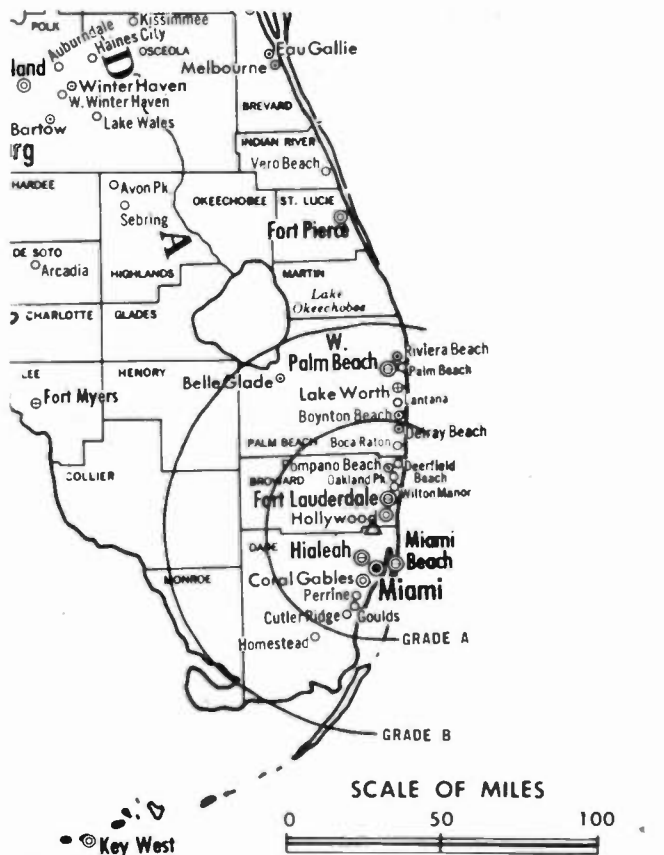
Represented (legal): Wiley & Rein.

Personnel:

- ALAN PERRIS, vice president & general manager.
- DOUGLAS C. BARKER, station manager.
- JIM PARATORE, director of programming & promotion.
- LOIS J. FRIEDMAN, marketing & research director.
- AL ROTHSTEIN, general sales manager.
- BARRY ALLENTUCK, national sales manager.
- BOB BLACHER, local sales manager.
- AL BUCH, news director.
- TOM BEAUCHAMP, director of technical operations.
- JEAN WALDSTEIN, traffic operations manager.
- BRIAN GADINSKY, public affairs director.
- GLEN ECKLUND, production manager.
- TOM BEAUCHAMP, chief engineer.

Highest 30 Sec. Rate (July 19, 1985): \$6000.

NETWORK BASE HOURLY RATE: \$2027



WTVJ BMPCT-1083 Granted 5/14/53 © American Map Corp., 14244
Total Households: © MSI Consumer Market Data as of 1/1/85. TV Homes, TV% and Circulation © 1985 Arbitron. County coverage based on Arbitron study.

Net Weekly Circulation	State County	Total Households	TV Households	%
50% & Over	FLORIDA			
	Broward	480,800	477,800	99
	Dade	657,900	651,900	99
	Martin	33,200	32,800	99
	Monroe	29,600	28,800	97
Between 5-24%	FLORIDA			
	Hendry	7,300	7,100	97
	St Lucie	40,800	40,200	99
Station Totals		1,535,400	1,520,800	99
Net Weekly Circulation (1985)				1,239,300
Average Daily Circulation (1985)				736,800

Florida—Ocala-Gainesville

WBSP

Ch. 51

Network Service: None, independent.

Licensee: Big Sun Television Inc., Box 3985, Ocala, FL 32670.

Studio: 1551 S.W. 37th Ave., Ocala, FL 32674.

Mailing Address: Box 3985, Ocala, FL 32678.

Telephone: 904-351-5151.

Technical Facilities: Channel No. 51 (692-698 MHz). Authorized power: 2931-kw horizontal visual, 135.5 horizontal aural. Antenna: 924-ft. above av. terrain, 889-ft. above ground, 1049-ft. above sea level.

Latitude 29° 21' 32"
Longitude 82° 19' 53"

Transmitter: County Road 316, approx. 4.7 mi. W of Fairfield FL.

Satellite Earth Station: Microdyne; Microdyne receivers.

News Service: AP.

Ownership: Robert Ware, pres., 2.7397%; Donald P. & Norman Sauey, 30.1369% each; Daniel Hicks, 9.589%; William Kessler & Gerald Williams, 6.8493% each; Frank P. Befera & Carl M. D'Aquillo, 4.1095% each; Ben Nye & Raymond Kenzik, 2.7397% each. Befera has interest in WGGR(AM) & WMFG-FM Hibbing; WHLB-AM-FM, VA & cable system in Hibbing, all MN.

Began Operation: Nov. 1, 1983.

Represented (sales): Adam Young Inc.

Represented (legal): Verner, Liipfert, Bernhard, McPherson & Hand, Chartered.

Represented (engineering): Kessler & Gehman Associates.

Personnel:

ROBERT WARE, president & general manager.
GEORGE WINSLOW, general sales manager.
SUSAN HRIN, program manager.
LARRY DAVIS, production manager.
BRUCE BINENFEILD, promotion manager.
CAROLE SIME, traffic manager.
GORDON SHOCKNEY, chief engineer.
MARY MEADOWS, station manager.
MIKE DOTSON, news director.

Highest One Hour Rate: \$1500.

Highest 30 Sec. Rate: \$350.

Total Households: © MSI Consumer Market Data as of 1/1/85. TV Homes, TV% and Circulation © 1985 Arbitron. County coverage based on Arbitron study.



Net Weekly Circulation	State County	Total Households	TV Households	%
50% & Over	FLORIDA			
	Alachua	63,100	61,800	98
	Dixie	3,100	3,000	97
	Gilchrist	2,500	2,500	100
	L Levy	8,500	8,200	96
Between 25-49%	FLORIDA			
	Marion	56,500	55,400	98
Between 5-24%	FLORIDA			
	Bradford	7,200	7,100	99
	Citrus	30,000	29,400	98
	Columbia	13,900	13,600	98
	Lake	48,900	48,400	99
	Putnam	21,100	20,800	99
	Suwannee	8,800	8,600	98
Union	2,400	2,400	100	
Station Totals		266,000	261,200	98
Net Weekly Circulation (1985)				89,700
Average Daily Circulation (1985)				37,900

Florida—Orlando

WCPX-TV

Ch. 6

Network Service: CBS.

Licensee: Rockefeller Group Inc., Box 66000, Orlando, FL 32853.

Studio: 4466 John Young Pkwy., Orlando, FL 32804.

Telephone: 305-291-6000. TWX: 810-850-0141.

Mailing Address: Box 66000, Orlando, FL 32853.

Technical Facilities: Channel No. 6 (82-88 MHz). Authorized power: 100-kw visual, 20-kw aural. Antenna: 1465-ft. above av. terrain, 1484-ft. above ground, 1549-ft. above sea level.

Latitude 28° 36' 08"
Longitude 81° 05' 37"

Holds CP for change to 1835-ft. above av. terrain, 1983-ft. above ground, 2049-ft. above sea level. BPCT-4827.

Transmitter: 3.5-mi. N of Bithlo.

Satellite Earth Stations: Comtech, 5-meter; Scientific-Atlanta, 10-meter.

News Services: AP, UPI.

Ownership: See Outlet Communications in Group Ownership of TV Stations.

Began Operation: July 1, 1954. Sale to present owner by the Outlet Co. approved by FCC Nov. 23, 1983 (Television Digest, Vol. 23:19, 22; 24:6). Sale to Outlet by Cherry Bcstg. Co. approved July 17, 1963 by FCC (Vol. 3:15, 29). Sale to Cherry Bcstg. Co. by group headed by Harold P. Danforth approved May 8, 1957.

Represented (sales): Katz Television.

Represented (legal): Sundlun, Scher & Singer.

Represented (engineering): Lohnes & Culver.

Personnel:

DAVID E. HENDERSON, president, broadcast division.
MIKE SCHWEITZER, vice president & general manager.
EVERETT H. HUGHES, program manager.
JAMES E. DONNELLY, general sales manager.
JAMES POSEY, national sales manager.
ROBERT DIEHL, chief engineer.
BERNARD W. SCHNAPP, business manager.
TOM HAUFF, news director.
NICKI SARNER, community affairs director.
SALLY BRILEY, promotion manager.
LEN DePANICIS, production manager.

Rates: Not Available.

Total Households: © MSI Consumer Market Data as of 1/1/85. TV Homes, TV% and Circulation © 1985 Arbitron. County coverage based on Arbitron study.



Net Weekly Circulation	State County	Total Households	TV Households	%
50% & Over	FLORIDA			
	Brevard	118,800	117,600	99
	Flagler	5,900	5,800	98
	Lake	48,900	48,400	99
	Marion	56,500	55,400	98
	Orange	197,100	195,400	99
	Osceola	24,700	24,300	98
	Seminole	79,600	78,800	99
	Sumter	10,100	9,900	98
Volusia	123,300	122,000	99	
Between 25-49%	FLORIDA			
	Citrus	30,000	29,400	98
	Polk	130,300	128,800	99
Putnam	21,100	20,800	99	
Between 5-24%	FLORIDA			
	Highlands	22,000	21,600	98
	Indian River	28,400	27,900	98
	Levy	8,500	8,200	96
Okeechobee	8,700	8,600	99	
Station Totals		913,900	902,900	98
Net Weekly Circulation (1985)				657,700
Average Daily Circulation (1985)				408,300

Florida—Daytona Beach-Orlando

WESH-TV

Ch. 2

Network Service: NBC.

Licensee: WESH-TV Broadcasting Inc., Box 1551, Daytona Beach, FL 32015.

Studios: 540 Corporation Ave., Holly Hill 32015; 1501 Minnesota Ave., Winter Park 32789.

Telephones: 904-252-2222, Daytona Beach; 305-645-2222, Orlando.

TWX: 810-832-6222, Daytona Beach; 810-853-0255, Winter Park.

Technical Facilities: Channel No. 2 (54-60 MHz). Authorized power: 100-kw visual, 20-kw aural. Antenna: 1650-ft. above av. terrain, 1670-ft. above ground, 1740-ft. above sea level.

Latitude 28° 56' 17"
Longitude 81° 18' 58"

Transmitter: 1.2-mi SW of Orange City, FL.

Satellite Earth Stations: Microdyne, 5-meter; Scientific-Atlanta, 7-meter.

News Services: AP, UPI, NBC.

Ownership: H & C Communications Inc. For other interests, see Group Ownership of TV Stations.

Began Operation: May 29, 1956. Merger of Cowles Bcstg. into H & C Communications approved by FCC Oct. 24, 1984 (Television Digest, Vol. 24:26,35). Sale to Cowles by John H. Perry interests approved April 20, 1966.

Represented (sales): Pety Television Inc.

Represented (legal): Dow, Lohnes & Albertson.

Represented (engineering): Jules Cohen & Associates.

Personnel:

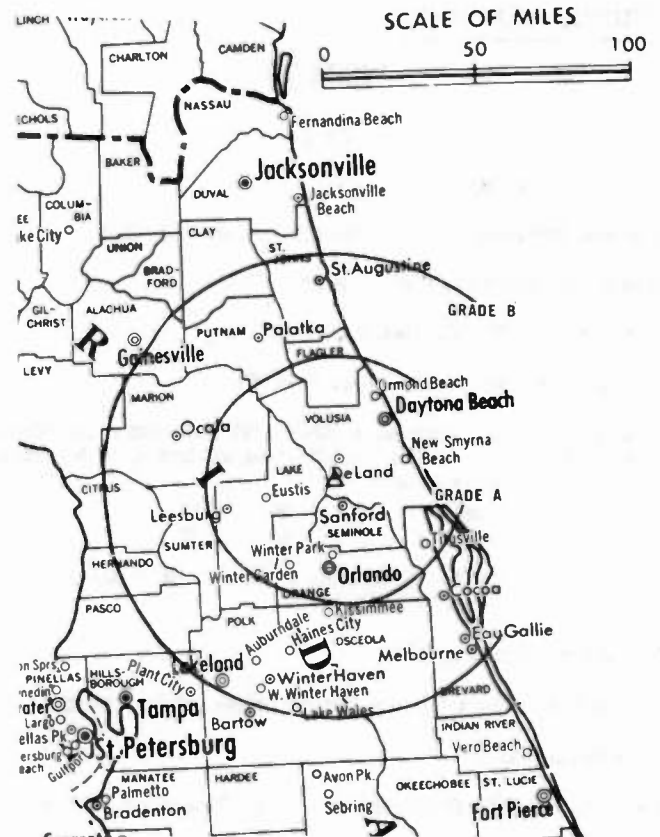
THOMAS REIFF, exec. vice president & general manager.
JOHN E. EVANS, exec. vice president.
JACK L. HITCHCOCK, sr. v.p., Winter Park studio mgr.
JESS SALAFRANCA, business manager.
KENNETH W. SMITH, sr. vice president & operations manager.
ROBERT FOWLER, vice president & sales director.
NILE M. HUNT, vice president & engineering director.
NICHOLAS W. PFEIFAUF, vice president & research director.
STEVE HOMAN, vice president, news/public affairs.
WILLIAM BAUMAN, news director.
RED KOCH, vice president & promotion director.
RICHARD K. SCHARF, production manager.

Average 30 Sec. Rate (June 30, 1984): \$1200.

NETWORK BASE HOURLY RATE: \$2435.

Total Households: © MSI Consumer Market Data as of 1/1/85. TV Homes, TV% and Circulation © 1985 Arbitron. County coverage based on Arbitron study.

Net Weekly Circulation	State County	Total Households	TV Households	%
50% & Over	FLORIDA			
	Alachua	63,100	61,800	98
	Brevard	118,800	117,600	99
	Flagler	5,900	5,800	98
	Lake	48,900	48,400	99
Levy	8,500	8,200	96	



WESH-TV BPCT-781206LC Granted 2/26/79

© American Map Corp., 14244

Net Weekly Circulation	State County	Total Households	TV Households	%
50% & Over	Marion	56,500	55,400	98
	Orange	197,100	195,400	99
	Osceola	24,700	24,300	98
	Putnam	21,100	20,800	99
	Seminole	79,600	78,800	99
	Sumter	10,100	9,900	98
	Volusia	123,300	122,000	99

FLORIDA				
Between 25-49%	Citrus	30,000	29,400	98
	Dixie	3,100	3,000	97
	Gilchrist	2,500	2,500	100
	St Johns	22,800	22,500	99

FLORIDA				
Between 5-24%	Bradford	7,200	7,100	99
	Lafayette	1,700	1,600	94
	Polk	130,300	128,800	99
	Suwannee	8,800	8,600	98
Union	2,400	2,400	100	

Station Totals	966,400	954,300	98
Net Weekly Circulation (1985)		680,800	
Average Daily Circulation (1985)		410,300	

Florida—Orlando-Daytona Beach-Melbourne

WFTV

Ch. 9

Network Service: ABC.

Licensee: SFN Communications of Florida Inc., Box 999, Orlando, FL 32802.

Studio: 639 West Central Blvd., Orlando 32805.

Telephone: 305-841-9000. TWX: 810-850-0179.

Mailing Address: Box 999, Orlando, FL 32802.

Technical Facilities: Channel No. 9 (186-192 MHz). Authorized power: 316-kw max. & 191-kw horizontal visual, 31.6-kw max. & 19.1-kw horizontal aural. Antenna: 1570-ft. above av. terrain, 1608-ft. above ground, 1674-ft. above sea level.

Latitude 28° 36' 08"
Longitude 81° 05' 37"

Transmitter: 3.5-mi. N of Bithlo, 20-mi. E of Orlando.

Multichannel TV Sound: Stereo only.

Satellite Earth Stations: Satcom Technology, 7-meter; M/A-Com & Microdyne receivers.

News Services: UPI, ABC.

Ownership: SFN Voting Trust, 64.7%; Hallmark Cards International, 35.3%. For other interests, see SFN Communications in Group Ownership of TV Stations. Note: Sale to Cox Communications pends (Television Digest, Vol. 25:23).

Began Operation: Feb. 1, 1958 by Mid-Florida Inc. Interim operation began April 1, 1969 (Television Digest, Vol. 9:14). Settlement agreement among interim operators approved by FCC June 30, 1981. Sale to present owner approved by FCC May 24, 1984 (Vol. 24:9).

Represented (sales): TeleRep Inc.

Represented (legal): Cohn & Marks.

Represented (engineering): A. D. Ring & Associates.

Personnel:

- CLIFTON L. CONLEY, president & general manager.
- BOB JORDAN, vice president, news & public affairs.
- BRUCE BAKER, general sales manager.
- SKIP SKIFFINGTON, operations manager.
- MIKE STORMS, sports director.
- RICHARD FLYNN, business manager.
- WAYNE GERBER, marketing research director.
- WILLIAM D. JONES, assistant sales manager.
- PAUL D. WARNOCK, chief engineer.
- WALTER S. McDOWELL, promotion director.

Highest One Hour Rate: \$6000.

Highest 30 Sec. Rate (July 1, 1985): \$3500.

NETWORK BASE HOURLY RATE: \$1800.

Total Households: © MSI Consumer Market Data as of 1/1/85. TV Homes, TV% and Circulation © 1985 Arbitron. County coverage based on Arbitron study.



Net Weekly Circulation	State County	Total Households	TV Households	%
50% & Over	FLORIDA	118,800	117,600	99
	Brevard	5,900	5,800	98
	Flagler	22,000	21,600	98
	Highlands	28,400	27,900	98
	Indian River	48,900	48,400	99
	Lake	56,500	55,400	98
	Marion	197,100	195,400	99
	Orange	24,700	24,300	98
	Osceola	79,600	78,800	99
	Seminole	10,100	9,900	98
Sumter	123,300	122,000	99	
Between 25-49%	FLORIDA	8,700	8,600	99
	Okeechobee	130,300	128,800	99
	Polk	21,100	20,800	99
Between 5-24%	FLORIDA	30,000	29,400	98
	Citrus	8,500	8,200	96
Station Totals		913,900	902,900	98
Net Weekly Circulation (1985)				682,200
Average Daily Circulation (1985)				422,000

Florida—Melbourne-Orlando

WMOD

Ch. 43

Network Service: None, independent.

Licensee: Sewall Operating Co. Inc., 4450-L Enterprise Court, Melbourne, FL 32935.

Studio: 4450 Enterprise Court, Rodes Blvd., Melbourne, FL 32935.

Telephone: 305-254-4343.

Technical Facilities: Channel No. 43 (644-650 MHz). Authorized power: 4200-kw max. visual, 570-kw max. aural. Antenna: 969-ft. above av. terrain, 1005-ft. above ground, 1046-ft. above sea level.

Latitude 28° 18' 26"
Longitude 80° 54' 48"

Transmitter: Deseret Ranches, Star Rte. 1250, Osceola County.

Satellite Earth Stations: 9.1-meter steerable; 5-meter fixed; Harris receivers.

News Service: AP.

Ownership: Asbury Park Press Inc., 100%. APP ownership: Jules L. Plangere Jr., chmn. & Ernest D. Lass, pres., 50% each; Jules L. Plangere III & Robert E. Murphy, v.p.'s; Charles W. Ritcher, secy. APP owns WSJT (TV) Vineland, NJ; has interest in licensee of WJLK-AM-FM Asbury Park, NJ & applications for LPTVs.

Began Operation: July 5, 1982. Sale to present owners by Southern Bcstg. Corp. approved by FCC Aug. 15, 1985.

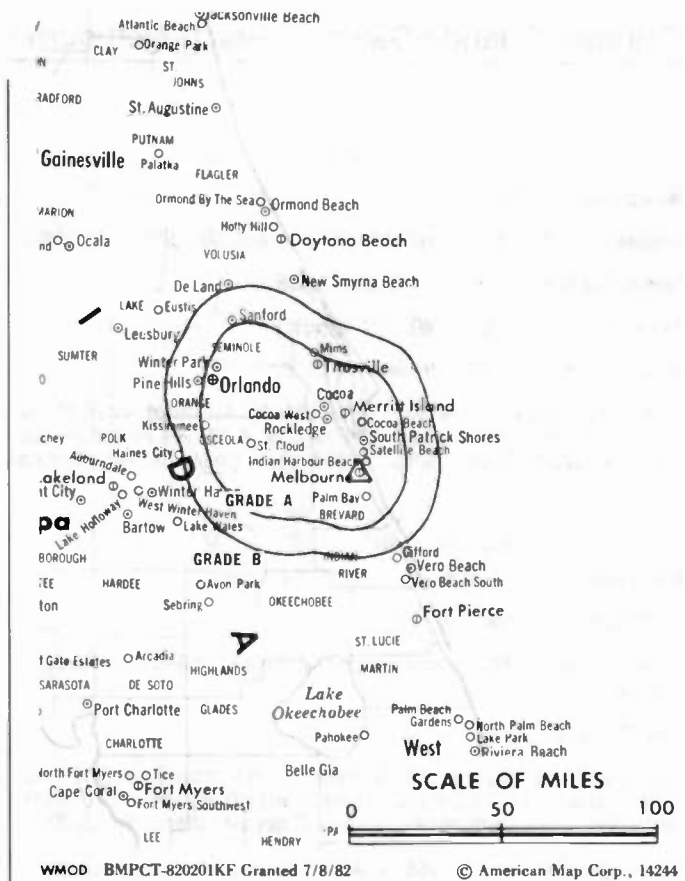
Represented (sales): Independent TV Sales.

Represented (legal): Dow, Lohnes & Albertson.

Personnel:
DAVID LASKEY, general manager.
NELLE H. AYRES, director of administration.

Highest 30 Sec. Rate: \$500.

Total Households: © MSI Consumer Market Data as of 1/1/85. TV Homes, TV% and Circulation © 1985 Arbitron. County coverage based on Arbitron study.



Net Weekly Circulation	State County	Total Households	TV Households	%
Between 25-49%	FLORIDA			
	Brevard	118,800	117,600	99
	Indian River	28,400	27,900	98
	Orange	197,100	195,400	99
	Osceola	24,700	24,300	98
	Seminole	79,600	78,800	99
Station Totals		448,600	444,000	98
Net Weekly Circulation (1985)				172,200
Average Daily Circulation (1985)				59,700

Florida—Melbourne

WAYK

Ch. 56

Network Service: None, independent.

Grantee: TV 56 Ltd., 720 Fee Ave., Melbourne, FL 32901.

Studio Address: 720 Fee Ave., Melbourne 32901.

Telephone: 305-725-0056.

Technical Facilities: Channel No. 56 (722-728 MHz). Authorized power: 2070-kw max. visual, 207-kw max. aural. Antenna: 1000-ft. above av. terrain, 998-ft. above ground, 1023-ft. above sea level.

Latitude	27°	49'	22"
Longitude	80°	42'	26"

Transmitter: 7.5-mi. WNW of Fellsmere.

Multichannel TV Sound: Stereo only.

Satellite Earth Station: ADM, 5-meter; Scientific-Atlanta receivers.

News Services: UPI, CNN, INN.

Ownership: Sunshine Bcstg. Corp., gen. partner, 75%; Harry N. Handley & Cathy Bamberg, gen. partners, 2.5% each; William E. Varecha & William R. Bamberg, ltd. partners, 10% each. SBC ownership: William R. & Debbie Varecha, 100% jointly. The Varechas have interest in WCEE(TV), Mount Vernon, IL. William Varecha owns permittee of Ch. 49 Paducah, KY.

Due to Begin Operation: Nov. 1985.

Represented (legal): Wiley & Rein.

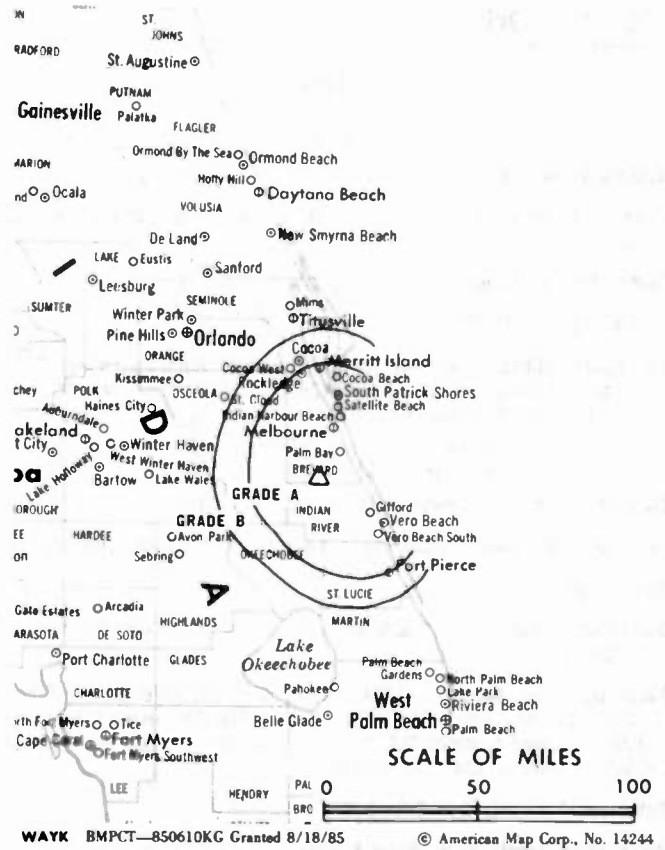
Represented (engineering): Arthur K. Peters.

Personnel:

WILLIAM VARECHA, general manager.
DON SUNDQUIST, general sales manager.
STEVE SCHRADER, chief engineer.

Highest One Hour Rate: \$1000.

Highest 30 Sec. Rate: \$100.



Robert W. Rounsaville & Associates
MEDIA BROKERS AND CONSULTANTS
ATLANTA: 1-800-531-1500 ORLANDO: 1-800-328-3500

Florida—Orlando

WOFL

Ch. 35

Network Service: None, independent.

Licensee: Meredith Corp., Box 5729, 2300 S. Orange Blossom Trail, Orlando, FL 32855.

Studio: 2300 S. Orange Blossom Trail, Orlando 32855.

Telephone: 305-422-0035.

Technical Facilities: Channel No. 35 (596-602 MHz). Authorized power: 2570-kw max. & 646-kw horizontal visual, 126-kw aural. Antenna: 1470-ft. above av. terrain, 1486-ft. above ground, 1549-ft. above sea level.

Latitude 28° 36' 17"
Longitude 81° 05' 13"

Transmitter: Chuluota-Christmas Rd., 3.7-mi. N of Bithlo.

Satellite Earth Stations: Microdyne, 7-meter & 5-meter; Microdyne receivers.

News Service: UPI.

Ownership: Meredith Corp., 100%. For other interests, see Group Ownership of TV Stations.

Began Operation: March 31, 1974. Left air Sept. 29, 1976. Sale to Omega Communications approved by FCC June 15, 1979 (*Television Digest*, Vol. 19:28). Resumed operation Oct. 15, 1979. FCC, April 4, 1983, approved sale of 60% to Meredith Corp., 40% owner.

Represented (sales): MMT Sales Inc.

Represented (legal): Haley, Bader & Potts.

Represented (engineering): Hammett & Edison Inc.

Personnel:

NORRIS REICHEL, vice president & general manager,
MARTY ROSS, general sales manager.
KATE McSWEENEY, program manager.
GEORGE WILSON, news director.
JIM DOYAS, chief engineer.

Highest 30 Sec. Rate (July 15, 1985): \$1500.

Total Households: © MSI Consumer Market Data as of 1/1/85. TV Homes, TV% and Circulation © 1985 Arbitron. County coverage based on Arbitron study.

Net Weekly Circulation	State County	Total Households	TV Households	%
50% & Over	FLORIDA			
	Brevard	118,800	117,600	99
	Lake	48,900	48,400	99
	Orange	197,100	195,400	99



Net Weekly Circulation	State County	Total Households	TV Households	%
50% & Over	Osceola	24,700	24,300	98
	Seminole	79,600	78,800	99
	Volusia	123,300	122,000	99
FLORIDA				
Between 25-49%	Flagler	5,900	5,800	98
	Marion	56,500	55,400	98
FLORIDA				
Between 5-24%	Citrus	30,000	29,400	98
	Okeechobee	8,700	8,600	99
	Polk	130,300	128,800	99
	Sumter	10,100	9,900	98
Station Totals		833,900	824,400	98
Net Weekly Circulation (1985)				410,600
Average Daily Circulation (1985)				194,800

Florida—West Palm Beach

WFLX

Ch. 29

Network Service: None, independent.

Licensee: Malrite of Florida Inc., Euclid Ave. & E. 12th St., Cleveland, OH 44115.

Studio: 4130 Blue Heron Blvd., West Palm Beach, FL 33404.

Telephone: 305-845-2929.

Technical Facilities: Channel No. 29 (560-566 MHz). Authorized power: 2544-kw max. & 692-kw horizontal visual, 138-kw horizontal aural. Antenna: 1500-ft. above av. terrain, 1533-ft. above ground, 1549-ft. above sea level.

Latitude 26° 34' 37"
Longitude 80° 14' 32"

Holds CP for change to 5000-kw max. visual, 500-kw max. aural. BPCT-840621KF.

Transmitter: 2.3-mi. W of Hwy. 441 & 0.7-mi. S of Lantana Rd., near Green Acres City.

Satellite Earth Station: Scientific-Atlanta, 7-meter; Scientific-Atlanta receivers.

Ownership: Malrite Communications. For other interests, see Group Ownership of Television Stations.

Began Operation: Oct. 1, 1982.

Represented (sales): Petry Television Inc.

Represented (legal): Shrinky, Weitzman & Eisen.

Represented (engineering): Ralph Evans Associates.

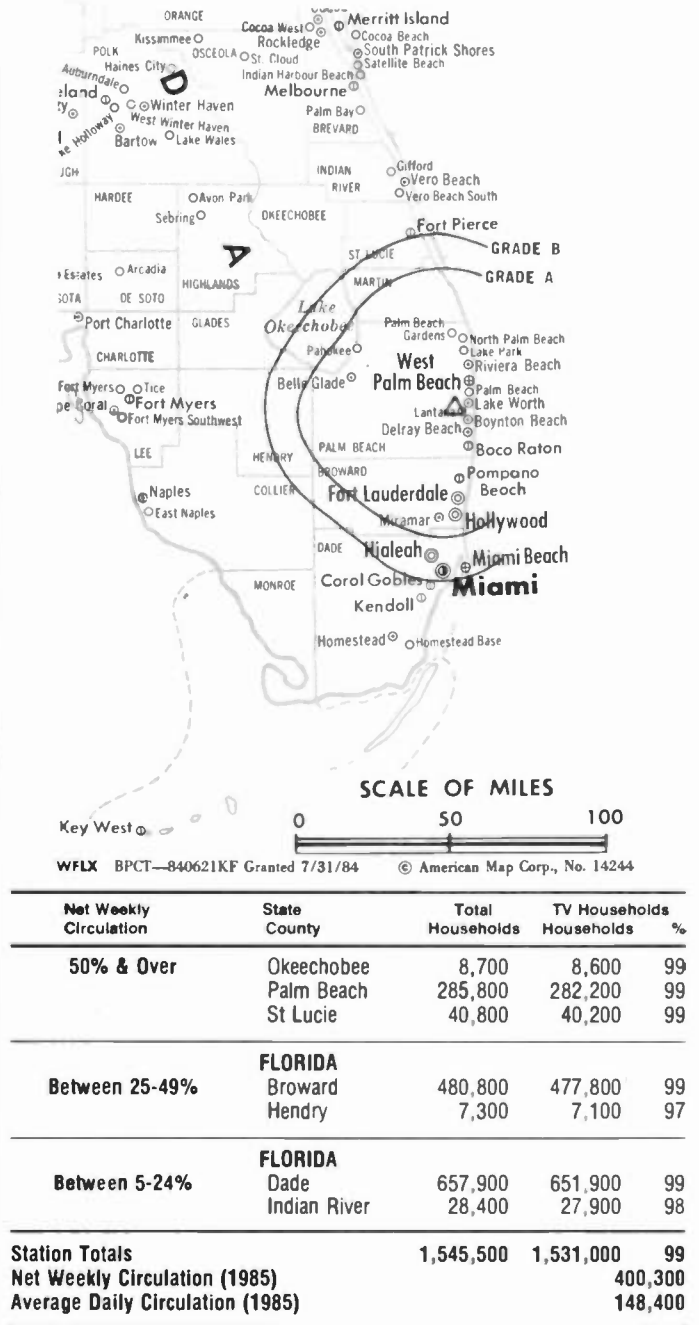
Personnel:

CARL E. HIRSCH, president.
MURRAY J. GREEN, vice president & general manager.
ALAN FRANK, general sales manager.
DONITA WELSH, station manager.
ANGELO (BUTCH) FIGURELLA, chief engineer.

Rates: On request.

Total Households: © MSI Consumer Market Data as of 1/1/85. TV Homes, TV% and Circulation © 1985 Arbitron. County coverage based on Arbitron study.

Net Weekly Circulation	State County	Total Households	TV Households	%
50% & Over	FLORIDA			
	Glades	2,600	2,500	96
	Martin	33,200	32,800	99



Florida—West Palm Beach

WPEC

Ch. 12

Network Service: ABC.

Licensee: PEC Communications Inc., Fairfield Dr., West Palm Beach, FL 33407.

Studio: Fairfield Dr., West Palm Beach, FL 33407.

Telephone: 305-844-1212. TWX: 510-952-7656.

Technical Facilities: Channel No. 12 (204-210 MHz). Authorized power: 316-kw visual, 56.2-kw aural. Antenna: 980-ft. above av. terrain, 1027-ft. above ground, 1049-ft. above sea level.

Latitude 26° 45' 40"
Longitude 80° 04' 08"

Transmitter: Intersection U.S. Hwy. 441 & State Rd. 812.

Satellite Earth Station: Scientific-Atlanta, 7-meter; Scientific-Atlanta receivers.

News Services: AP, ABC, NIWS, CNN Headline News.

Ownership: Photo Electronics Corp., 80%; Alex W. Dreyfoos Jr., pres., 12.4%; George W. Mergens, exec. v.p., 7.6%.

Began Operation: Jan. 1, 1955. Sale to present owners by Royal American Industries Inc. approved by FCC Oct. 26, 1973. Sale to Royal American (66.33% owned by Bankers Life & Casualty Co.) by Rand Bcstg. & Bertram Lebar approved in 1964 (*Television Digest*, Vol. 4:9). Previous sale to Rand Broadcasting & Lebar by RKO Teleradio Pictures Inc. approved May 16, 1957 (Vol. 13:12, 20). RKO purchase from J. Robert Meachem interests was approved July 27, 1955 (Vol. 11:27, 31).

Represented (sales): Katz Television.

Represented (legal): Cohn & Marks.

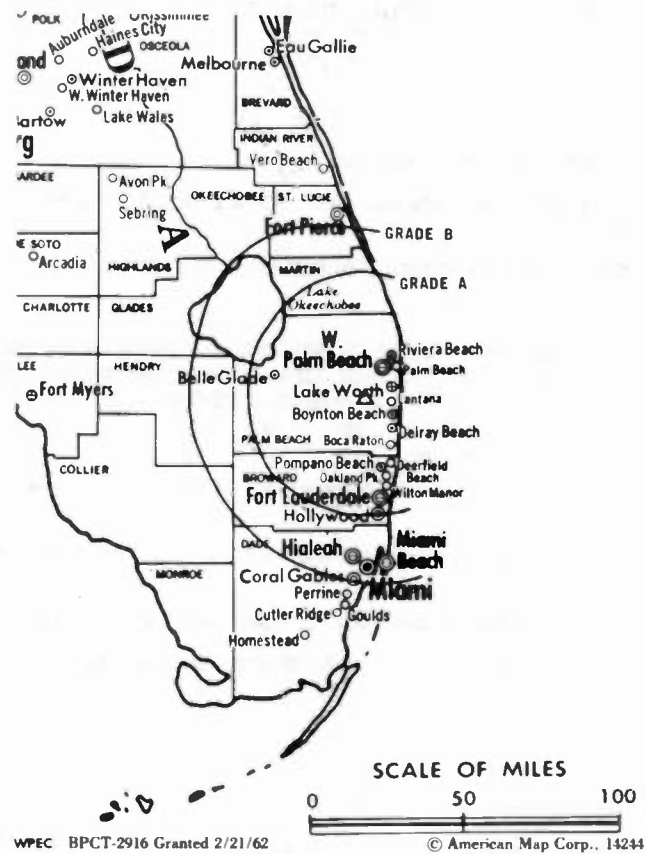
Represented (engineering): Jules Cohen & Associates.

Personnel:

ALEX W. DREYFOOS JR., president.
GEORGE W. MERGENS, executive vice president.
ROBERT C. WIEGAND, exec. vice president & general manager.
ROBERT LAWSON JR., vice president & general sales manager.
DOUG WOLFMUELLER, national sales manager.
LINDA PACELLI, creative services manager.
BILL CRAFTON, news director.
ROBERT KNOTT, production & special projects manager.
GEORGE DANNER, engineering & systems manager.
ALLEN STERNBERG, program manager.

Highest 30 Sec. Rate: \$1200.

NETWORK BASE HOURLY RATE: \$850.



Total Households: © MSI Consumer Market Data as of 1/1/85. TV Homes, TV% and Circulation © 1985 Arbitron. County coverage based on Arbitron study.

Net Weekly Circulation	State County	Total Households	TV Households	%
50% & Over	FLORIDA			
	Glades	2,600	2,500	96
	Martin	33,200	32,800	99
	Okeechobee	8,700	8,600	99
	Palm Beach	285,800	282,200	99
	St Lucie	40,800	40,200	99
Between 25-49%	FLORIDA			
	Broward	480,800	477,800	99
	Hendry	7,300	7,100	97
	Indian River	28,400	27,900	98
Station Totals		887,600	879,100	99
Net Weekly Circulation (1985)				456,500
Average Daily Circulation (1985)				228,800

Florida—Palm Beach

WPTV

Ch. 5

Network Service: NBC.

Licensee: Scripps-Howard Bcstg. Co., Box 510, Palm Beach, FL 33480.

Studio: 622 N. Flagler Dr., West Palm Beach, FL 33401.

Telephone: 305-655-5455. **TWX:** 510-952-7606.

Technical Facilities: Channel No. 5 (76-82 MHz). Authorized power: 100-kw visual, 10-kw aural. Antenna: 990-ft. above av. terrain, 1031-ft. above ground, 1049-ft. above sea level.

Latitude 26° 35' 20"
Longitude 80° 12' 43"

Transmitter: Near Green Acres City & Lantana Rd.

Satellite Earth Stations: Microdyne, 7-meter; Harris, 11-meter & 3.5-meter; Microdyne & Harris receivers.

News Services: AP, UPI, NBC, Scripps-Howard News Service; Florida News Network.

Ownership: Scripps-Howard Bcstg. Co., 100%. See Group Ownership of TV Stations.

Began Operation: Aug. 22, 1954. Sale to present owner by John H. Phipps approved by FCC Dec. 27, 1961 (**Television Digest**, Vol. 17:37; 1:14). Sale as WJNO-TV to Phipps by George H. Buck-Theodore Granik interests approved Oct. 3, 1956 (Vol. 12:37, 40).

Represented (sales): Blair Television.

Represented (legal): Baker & Hostetler.

Personnel:

- WILLIAM J. BROOKS, general manager.
- JAMES H. KNIGHT, asst. gen. manager & general sales manager.
- CHARLES HANSEN, national sales manager.
- DENNIS GERGITS, local sales manager.
- EDWARD J. ROOS, engineering manager.
- DEBORAH MARTYN, news director.
- JOHN L. RAY, manager, broadcast services.
- JAMES AUSTIN, operations manager.

Rates: Not available.

Total Households: © MSI Consumer Market Data as of 1/1/85. TV Homes, TV% and Circulation © 1985 Arbitron. County coverage based on Arbitron study.



WPTV BNPCT-1862 Granted 3/15/54 © American Map Corp., 14244

Net Weekly Circulation	State County	Total Households	TV Households	%
50% & Over	FLORIDA			
	Glades	2,600	2,500	96
	Indian River	28,400	27,900	98
	Martin	33,200	32,800	99
	Okeechobee	8,700	8,600	99
	Palm Beach	285,800	282,200	99
	St. Lucie	40,800	40,200	99
Between 25-49%	FLORIDA			
	Broward	480,800	477,800	99
	Hendry	7,300	7,100	97
Between 5-24%	FLORIDA			
Monroe	29,600	28,800	97	
Station Totals		917,200	907,900	98
Net Weekly Circulation (1985)				547,200
Average Daily Circulation (1985)				296,000

Florida—Fort Pierce-Stuart-Vero Beach-Palm Beach

WTVX

Ch. 34

Network Service: CBS.

Licensee: WTWV Inc., Box 3434, Fort Pierce, FL 33454.

Studios: 3601 N. 25th St., Fort Pierce, FL 33450. Suite 734, 2000 Palm Beach Lakes Blvd., West Palm Beach, FL 33404.

Telephones: 305-464-3434/305-686-3434.

Technical Facilities: Channel No. 34 (590-596 MHz). Authorized power: 5000-kw max. & 3981-kw horizontal visual, 446.68-kw aural. Antenna: 1492-ft. above av. terrain, 1520-ft. above ground, 1549-ft. above sea level.

Latitude 27° 07' 19.5"
Longitude 80° 23' 20.5"

Transmitter: 7.3-mi. SW of Palm City, FL.

Satellite Earth Stations: Scientific-Atlanta, 4.6-meter & 7-meter; Scientific-Atlanta receivers.

News Services: AP, UPI, CBS.

Ownership: Frank K. Spain, pres., 35%; Perrin Purvis, v.p., 10%; Margaret H. Spain, 35%; Letha M. Spain, 20%. For other interests, see WTVA, Tupelo, MS.

Began Operation: April 5, 1966. Sale to present owners by Ruhl W. Koblegard, et al., approved by FCC Jan. 15, 1979.

Represented (sales): Avery-Knodel Inc.

Represented (legal): Arent, Fox, Kintner, Plotkin & Kahn.

Personnel:

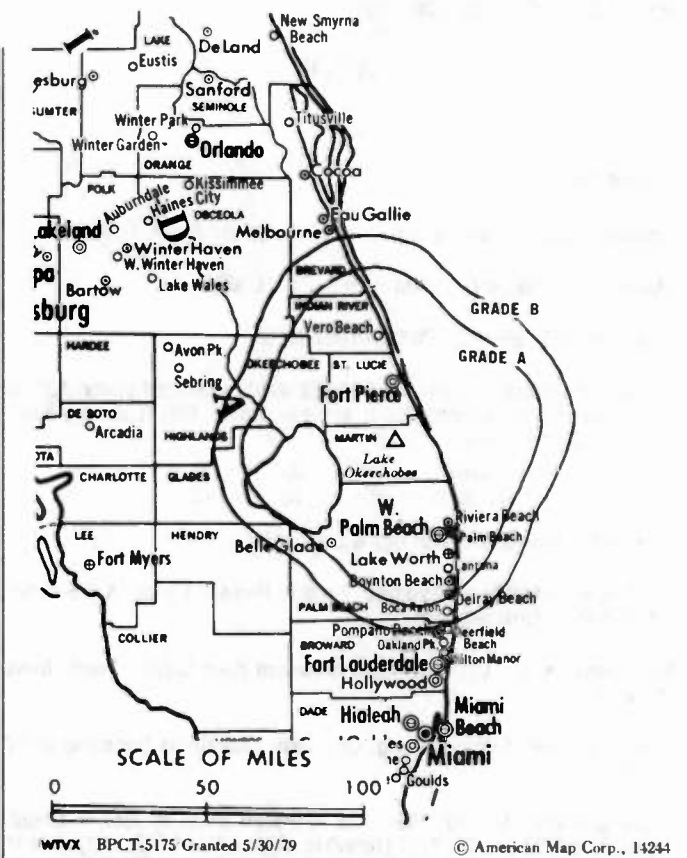
- LYNWOOD WRIGHT, general manager.
- DELILAH MORFORD, programming director.
- MILTON PATRICK, chief engineer.
- KENNETH DeGENNARO, operations manager.
- ROBERT MORFORD, news director.
- JAY OLIVER, sales & marketing manager.
- MILTON M. LANG, national & regional sales manager.

Highest One Hour Rate: \$3000.

Highest 30 Sec. Rate: \$500.

NETWORK BASE HOURLY RATE: \$175.

Total Households: © MSI Consumer Market Data as of 1/1/85. TV Homes, TV% and Circulation © 1985 Arbitron. County coverage based on Arbitron study.



Net Weekly Circulation	State County	Total Households	TV Households	%
50% & Over	FLORIDA			
	Glades	2,600	2,500	96
	Indian River	28,400	27,900	98
	Martin	33,200	32,800	99
	Okeechobee	8,700	8,600	99
	St Lucie	40,800	40,200	99
Between 25-49%	FLORIDA			
	Hendry	7,300	7,100	97
Between 5-24%	FLORIDA			
	Highlands	22,000	21,600	98
	Palm Beach	285,800	282,200	99
Station Totals		428,800	422,900	98
Net Weekly Circulation (1985)				179,800
Average Daily Circulation (1985)				91,800

Florida—Panama City

WJHG-TV

Ch. 7

Network Service: NBC.

Licensee: WJHG-TV Inc., Panama City, FL.

Studio: 8195 W. Highway 98, Panama City 32407.

Telephone: 904-234-2125. TWX: 510-730-7341.

Technical Facilities: Channel No. 7 (174-180 MHz). Authorized power: 316-kw visual, 34-kw aural. Antenna: 870-ft. above av. terrain, 887-ft. above ground, 1026-ft. above sea level.

Latitude 30° 26' 00"
Longitude 85° 24' 51"

Transmitter: 4-mi. NNE of Youngstown, FL.

Satellite Earth Stations: 4 in operation; Harris & Pinzone receivers.

News Service: AP.

Ownership: Gray Communications Systems Inc. See WALB-TV, Albany, GA & Group Ownership of TV Stations.

Began Operation: Dec. 1, 1953. Sale to present owner by Mel Wheeler approved June 29, 1960 by FCC (Television Digest, Vol. 16:19, 21, 28). Transfer of 96% from J. D. Manly to Mel Wheeler approved Nov. 20, 1957 (Vol. 13:43, 47).

Represented (sales) by Katz Television.

Represented (legal) by Wiley & Rein.

Personnel:

RAY HOLLOWAY, vice president & general manager.

ROGER JONES, sales manager.

JACK CRUSAN, production manager.

SCOTT CLARKE, chief engineer.

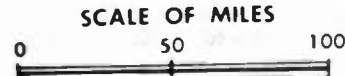
Highest One Hour Rate : \$1500.

Highest 30 Sec. Rate : \$300.

NETWORK BASE HOURLY RATE: \$625.

Total Households: © MSI Consumer Market Data as of 1/1/85. TV Homes, TV% and Circulation © 1985 Arbitron. County coverage based on Arbitron study.

Net Weekly Circulation	State County	Total Households	TV Households	%
50% & Over	ALABAMA			
	Geneva	8,800	8,700	99
	Houston	29,400	29,100	99
	FLORIDA			
	Bay	39,500	39,100	99
	Calhoun	3,500	3,400	97
	Franklin	2,900	2,800	96
	Gulf	3,700	3,600	97
	Holmes	5,900	5,700	97
	Jackson	14,000	13,600	97
	Liberty	1,500	1,500	100
	Walton	9,300	9,100	98
	Washington	6,000	5,900	98



WJHG-TV BPCT-3267 Granted 12/31/63 © American Map Corp., 14244

Net Weekly Circulation	State County	Total Households	TV Households	%
50% & Over	GEORGIA			
	Seminole	3,200	3,100	97
Between 25-49%	ALABAMA			
	Dale	15,200	15,000	99
	FLORIDA			
	Gadsden	13,000	12,700	98
	Leon	62,400	61,500	99
	Okaloosa	42,000	41,600	99
	Wakulla	4,600	4,500	98
	GEORGIA			
	Miller	2,700	2,600	96
Between 5-24%	ALABAMA			
	Coffee	14,200	14,000	99
	Covington	14,500	14,300	99
	Henry	5,600	5,500	98
	GEORGIA			
	Clay	1,200	1,200	100
	Decatur	8,900	8,700	98
	Early	4,600	4,500	98
Station Totals		316,600	311,700	98
Net Weekly Circulation (1985)				162,700
Average Daily Circulation (1985)				88,500

Florida—Panama City

WMBB

Ch. 13

Network Service: ABC.

Licensee: Octagon Broadcasting Co., Box 1340, Panama City, FL 32402.

Studio: 232 Harrison Ave., Panama City.

Telephone: 904-769-2313. **TWX:** 510-738-7536.

Mailing Address: Box 1340, Panama City, FL 32402.

Technical Facilities: Channel No. 13 (210-216 MHz). Authorized power: 316-kw visual, 63-kw aural. Antenna: 1403-ft. above av. terrain, 1464-ft. above ground, 1549-ft. above sea level.

Latitude 30° 22' 05"
Longitude 85° 12' 24"

Transmitter: 0.5-mi. E of Frink, E side of State Hwy. 73.

Satellite Earth Stations: Andrew, 9.3-meter & 4.5-meter; Avantek & Andrew receivers.

News Service: AP.

Ownership: Agronomics Inc., 100%. Anthony C. Kupris, pres., 100%; John A. Kupris, v.p.; Mary R. Kupris, secy.-treas. Principals also own WAXA(TV), Anderson, SC; have interest in KLRT(TV), Little Rock, AR.

Begin Operation: Oct. 4, 1973. Sale to present owner by Denver Brannen estate, Luther Edwin Thomas, et al., approved by FCC Feb. 28, 1977 (Television Digest, Vol. 16:52).

Represented (sales): Busby, Finch, Lathom & Widman.

Represented (legal): Pepper & Corazzini.

Represented (engineering): Jules Cohen & Associates.

Personnel:

A. C. KUPRIS, president.
ROBERT W. DOLL, general manager.
TOM NAJJAR, sales manager.
PATTI CLEMENTS, program director.
JOHN HAMLIN, promotions.
STEVE COOK, production manager.
LES WATERS, chief engineer.

Highest One Hour Rate: \$1200.

Highest 30 Sec. Rate (July 11, 1985): \$450.


NETWORK BASE HOURLY RATE: \$425.

Total Households: © MSI Consumer Market Data as of 1/1/85. TV Homes, TV% and Circulation © 1985 Arbitron. County coverage based on Arbitron study.

Net Weekly Circulation	State County	Total Households	TV Households	%
50% & Over	ALABAMA			
	Geneva	8,800	8,700	99
	FLORIDA			
	Bay	39,500	39,100	99
	Calhoun	3,500	3,400	97
	Franklin	2,900	2,800	96
	Gadsden	13,000	12,700	98
	Gulf	3,700	3,600	97
	Holmes	5,900	5,700	97



SCALE OF MILES



WMBB BPCT-4865 Granted 7/29/75

© American Map Corp., 14244

Net Weekly Circulation	State County	Total Households	TV Households	%
50% & Over	Jackson	14,000	13,600	97
	Liberty	1,500	1,500	100
	Walton	9,300	9,100	98
	Washington	6,000	5,900	98
	GEORGIA			
	Seminole	3,200	3,100	97
Between 25-49%	ALABAMA			
	Houston	29,400	29,100	99
	FLORIDA			
	Leon	62,400	61,500	99
	Wakulla	4,600	4,500	98
	GEORGIA			
	Decatur	8,900	8,700	98
	Miller	2,700	2,600	96
Between 5-24%	ALABAMA			
	Covington	14,500	14,300	99
	Dale	15,200	15,000	99
	Henry	5,600	5,500	98
	FLORIDA			
	Okaloosa	42,000	41,600	99
	Taylor	6,300	6,100	97
	GEORGIA			
	Early	4,600	4,500	98
	Grady	6,700	6,600	99
Station Totals		314,200	309,200	98
Net Weekly Circulation (1985)				143,400
Average Daily Circulation (1985)				71,700

Florida—Pensacola-Mobile, Alabama

WEAR-TV

Ch. 3

Network Service: ABC.

Licensee: Rollins Communications Inc., Box 12278, Pensacola, FL 32581.

Studios: U.S. Hwy. 90, W of Pensacola & Montlmar Bldg., Mobile, AL.

Telephone: 904-455-7311; 205-343-3331 (Mobile). **TWX:** 510-737-7952.

Mailing Address: Box 12278, Pensacola, FL 32581.

Technical Facilities: Channel No. 3 (60-66 MHz). Authorized power: 100-kw visual, 14.8-kw aural. Antenna: 1220-ft. above av. terrain, 1284-ft. above ground, 1394-ft. above sea level.

Latitude 30° 37' 38"
Longitude 87° 37' 31"

Transmitter: Loxley, AL.

Satellite Earth Stations: Andrew, 7.5-meter; Andrew receivers.

News Service: AP.

Ownership: Rollins Communications Inc., 100%. For other interests, see Group Ownership of TV Stations.

Began Operation: Jan. 13, 1954. Sale to present owners by Charles W. Smith, Mel Wheeler and associates approved May 6, 1959 (*Television Digest*, Vol. 15:14, 19).

Represented (sales): Blair Television.

Represented (legal): Pepper & Corazzini.

Personnel:

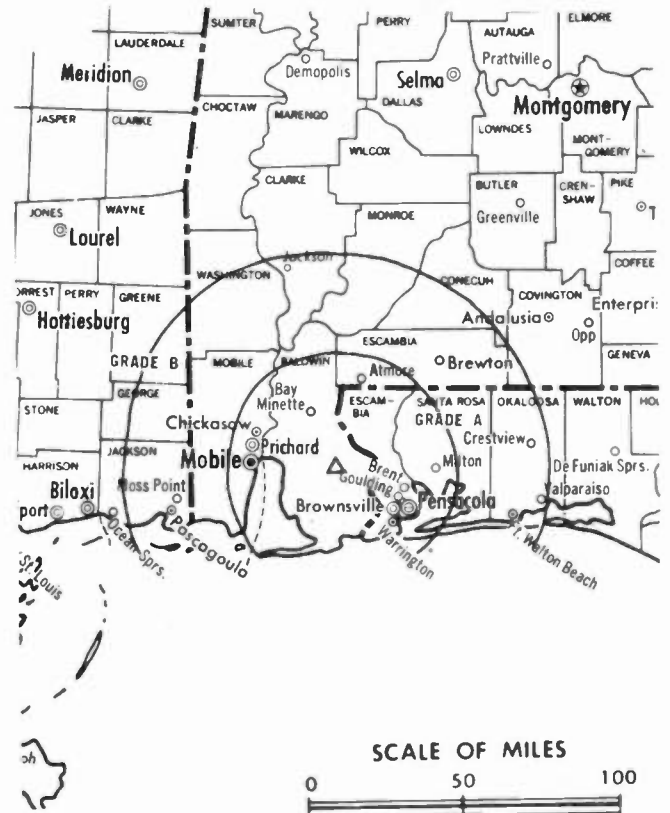
M. J. (BOB) GROOTHAND, general manager.
ROBERT SHIELDS, general sales manager.
ED TAYLOR, local sales manager.
NONIA FURGYE, national sales manager.
J. LANDON SMITH, operations manager.
S. PETER NEUMANN, news director.
SUE STRAUGHN, public service director.
HARRY BABB, chief engineer.

Highest 30 Sec. Rate (July 1, 1985): \$1200.

NETWORK BASE HOURLY RATE: \$950.

Total Households: © MSI Consumer Market Data as of 1/1/85. TV Homes, TV% and Circulation © 1985 Arbitron. County coverage based on Arbitron study.

Net Weekly Circulation	State County	Total Households	TV Households	%
50% & Over	ALABAMA			
	Baldwin	30,700	30,400	99
	Clarke	9,300	9,100	98
	Conecuh	5,500	5,400	98
	Escambia	13,000	12,800	98
	Mobile	134,100	133,200	99
	Monroe	7,600	7,400	97
	Washington	5,700	5,600	98
	FLORIDA			
	Escambia	88,200	87,400	99
Okaloosa	42,000	41,600	99	



WEAR-TV BMPCT-5313 Granted 7/22/59

© American Map Corp., 14244

Net Weekly Circulation	State County	Total Households	TV Households	%
50% & Over	Santa Rosa	22,100	21,900	99
	MISSISSIPPI			
	Jackson	42,800	42,400	99
Between 25-49%	ALABAMA			
	Wilcox	4,500	4,400	98
	MISSISSIPPI			
	George	5,300	5,300	100
Between 5-24%	ALABAMA			
	Butler	7,500	7,400	99
	Choctaw	5,500	5,400	98
	Covington	14,500	14,300	99
	Marengo	8,400	8,200	98
	FLORIDA			
	Walton	9,300	9,100	98
	MISSISSIPPI			
	Greene	3,100	3,000	97
	Harrison	57,100	56,700	99
Stone	3,400	3,400	100	
Wayne	6,500	6,400	98	
Station Totals		526,100	520,800	98
Net Weekly Circulation (1985)			359,700	
Average Daily Circulation (1985)			220,800	

Florida—Pensacola

WJTC

Ch. 44

Network Service: None, independent.

Grantee: Carnex TV Inc., 700 S. Palafox St., Pensacola, FL 32501.

Studio Address: 700 S. Palafox St., Pensacola.

Phone: 904-438-4444.

Technical Facilities: Channel No. 44 (650-656 MHz). Authorized power: 3310-kw max. visual, 331-kw max. aural. Antenna: 1500-ft. above av. terrain, 1489-ft. above ground, 1622-ft. above sea level.

Latitude 30° 35' 18"
Longitude 87° 33' 16"

Transmitter: Hwy. 87, 0.9-mi. S of Hwy. 10, Elsanor, AL.

Satellite Earth Stations: Comtech, 5-meter & 7-meter; Pinzone receivers.

News Services: AP, INN.

Ownership: Thomas F. Carney, chmn., 54%; N. Thomas Eaton, pres., 10%; Abraham I. Levin, v.p., 5%; Ralph Renick, 10%; Martin J. O'Meara Jr., 10%.

Began Operation: Dec. 24, 1984.

Represented (sales): Independent TV Sales.

Represented (legal): Arter & Hadden.

Represented (engineering): Broadcast Services Inc.

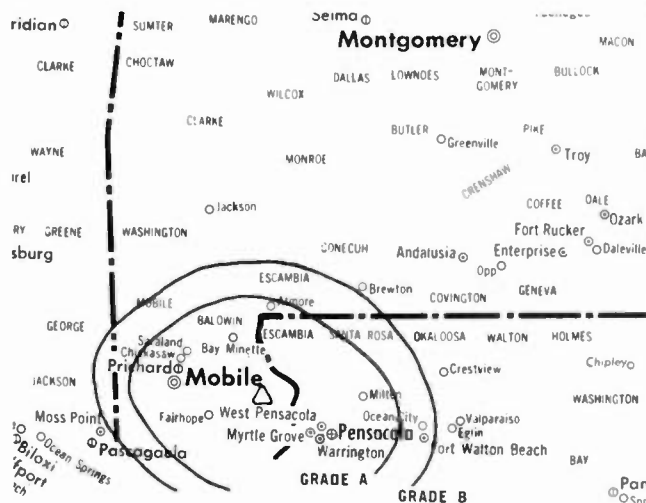
Personnel:

N. THOMAS EATON, president & general manager.
HUGH ROBINSON, general sales manager.
DAVID RICKELS, engineering director.
JOHN C. WAITE, news director.
ROBERT L. GARTHWAITE, program director.

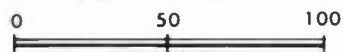
Highest One Hour Rate: \$1200.

Highest 30 Sec. Rate: 150.

Total Households: © MSI Consumer Market Data as of 1/1/85. TV Homes, TV% and Circulation © 1985 Arbitron. County coverage based on Arbitron study.



SCALE OF MILES



WJTC BMPCT—841018KJ Granted 11/9/84

© American Map Corp., No. 14244

Net Weekly Circulation	State County	Total Households	TV Households	%
Between 5-24%	ALABAMA			
	Baldwin	30,700	30,400	99
	FLORIDA			
	Escambia	88,200	87,400	99
	Santa Rosa	22,100	21,900	99
Station Totals		141,000	139,700	99
Net Weekly Circulation (1985)				17,200
Average Daily Circulation (1985)				6,400

Florida—Sarasota-Bradenton

WXLT-TV

Ch. 40

Network Service: ABC.

Licensee: Sarasota-Bradenton Florida Television Co. Inc., Box 21239, Sarasota, FL 33583.

Studio: 5725 Lawton Dr., Sarasota. Telephone: 813-922-0777.

Mailing Address: Box 21239, Sarasota, FL 33583.

Technical Facilities: Channel No. 40 (626-632 MHz). Authorized power: 2871-kw visual, 287.1-kw aural. Antenna: 771-ft. above av. terrain, 814-ft. above ground, 849-ft. above sea level.

Latitude 27° 33' 27"
Longitude 82° 21' 59"

Transmitter: 4.2-mi. ESE of Parrish, FL.

Satellite Earth Stations: Scientific-Atlanta, 4.5-meter; Microdyne, 7-meter; Microdyne receivers.

News Service: AP.

Ownership: Robert R. Nelson, pres., 60.8%; W. E. Schonek, v.p., 9.8%; Robert W. Nelson, secy.; Clifford E. Beal, treas., 9.8%; Rudolph C. Schonek & John F. Waltz, 9.8% each. Nelson controls WBRD & WDUV-FM, Bradenton, FL.

Began Operation: Oct. 23, 1971.

Represented (sales): Avery-Knodel Inc.

Represented (legal): Borsari & Paxson.

Represented (engineering): A. D. Ring & Associates.

Personnel:

ROBERT R. NELSON, president & general manager.
THOMAS J. JOHNSON, executive sales director.
MIKE BURNHAM, chief engineer.
TOM JOHNSON, sales manager.

Highest One Hour Rate: \$2500.

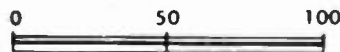
Highest 30 Sec. Rate (Sept. 1, 1984): \$390.

NETWORK BASE HOURLY RATE: \$250.

Total Households: © MSI Consumer Market Data as of 1/1/85. TV Homes, TV% and Circulation © 1985 Arbitron. County coverage based on Arbitron study.



SCALE OF MILES



WXLT-TV BMPCT-7255 Granted 4/14/71

© American Map Corp., 14244

Net Weekly Circulation	State County	Total Households	TV Households	%
50% & Over	FLORIDA			
	Charlotte	31,700	31,200	98
	De Soto	7,300	7,200	99
	Hardee	6,900	6,800	99
	Manatee	71,400	70,700	99
	Sarasota	106,600	105,500	99
Between 5-24%	FLORIDA			
	Highlands	22,000	21,600	98
	Pinellas	356,300	353,200	99
Station Totals		602,200	596,200	99
Net Weekly Circulation (1985)				215,400
Average Daily Circulation (1985)				99,800

Florida—Tallahassee-Thomasville, GA

WCTV

Ch. 6

Network Service: CBS.

Licensee: John H. Phipps Inc., Box 3048, Tallahassee, FL 32315.

Studio: Lake Iamonia, FL.

Telephone: 904-893-6666. TWX: 910-997-0058.

Mailing Address: Box 3048, Tallahassee, FL 32315.

Technical Facilities: Channel No. 6 (82-88 MHz). Authorized power: 100-kw visual, 19.5-kw aural. Antenna: 1030-ft. above av. terrain, 1010-ft. above ground, 1249-ft. above sea level.

Latitude 30° 39' 46"
Longitude 84° 12' 36"

Transmitter: Lake Iamonia, FL.

Satellite Earth Stations: Transmit/receive; Scientific-Atlanta, 10-meter, 7-meter, 4.6-meter; Microdyne & Scientific-Atlanta receivers.

Ownership: John H. Phipps Inc.

Began Operation: Sept. 15, 1955.

Represented (sales): by Blair Television.

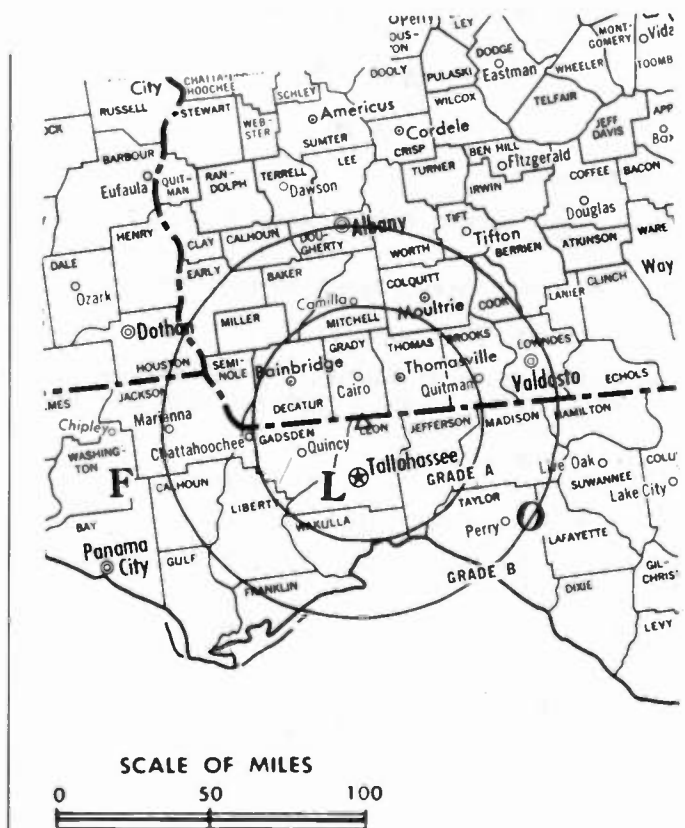
Represented (legal): by McKenna, Wilkinson & Kittner.

Personnel:

DENNIS BOYLE, president.
FRANK FLYNN, vice president & general manager.
JERRY L. WILLIAMS, director of programming.
MELVIN BLANK, operations manager.
BOB MORGAN, chief engineer.
JOHN SIMONS, sales manager.
DAN KING, news director.

Highest One Hour Rate: \$2200.

Total Households: © MSI Consumer Market Data as of 1/1/85. TV Homes, TV% and Circulation © 1985 Arbitron. County coverage based on Arbitron study.



WCTV BPCT-2591 Granted 6/5/59 © American Map Corp., 14244

Net Weekly Circulation	State County	Total Households	TV Households	%
50% & Over	Miller	2,700	2,600	96
	Mitchell	6,900	6,700	98
	Seminole	3,200	3,100	97
	Thomas	13,300	13,100	98
	Tift	11,600	11,400	98
Between 25-49%	FLORIDA			
	Calhoun	3,500	3,400	97
	Dixie	3,100	3,000	97
	Gulf	3,700	3,600	97
	Jackson	14,000	13,600	97
	GEORGIA			
	Clinch	2,200	2,100	95
Dougherty	34,900	34,400	99	
Irwin	3,400	3,300	97	
Lee	4,500	4,400	98	
Worth	6,200	6,100	98	
Between 5-24%	ALABAMA			
	Henry	5,600	5,500	98
	Houston	29,400	29,100	99
	FLORIDA			
	Columbia	13,900	13,600	98
	Holmes	5,900	5,700	97
	Washington	6,000	5,900	98
	GEORGIA			
	Coffee	9,500	9,300	98
	Telfair	4,100	4,000	98
Turner	3,100	3,000	97	
Station Totals		384,100	376,300	97
Net Weekly Circulation (1985)			240,900	
Average Daily Circulation (1985)			153,600	

Net Weekly Circulation	State County	Total Households	TV Households	%
50% & Over	FLORIDA			
	Franklin	2,900	2,800	96
	Gadsden	13,000	12,700	98
	Hamilton	3,100	3,000	97
	Jefferson	3,800	3,700	97
	Lafayette	1,700	1,600	94
	Leon	62,400	61,500	99
	Liberty	1,500	1,500	100
	Madison	4,900	4,700	96
	Suwannee	8,800	8,600	98
	Taylor	6,300	6,100	97
	Wakulla	4,600	4,500	98
	GEORGIA			
	Atkinson	2,000	1,900	95
	Baker	1,200	1,200	100
	Berrien	5,000	4,900	98
	Brooks	5,300	5,200	98
	Calhoun	1,600	1,500	94
	Colquitt	12,800	12,600	98
	Cook	4,700	4,600	98
Decatur	8,900	8,700	98	
Early	4,600	4,500	98	
Echols	800	800	100	
Grady	6,700	6,600	99	
Lanier	2,000	1,900	95	
Lowndes	24,800	24,300	98	

Florida—Tallahassee

WTXL-TV

Ch. 27

Network Service: ABC.

Licensee: Tallahassee 27 Ltd. Partnership, Box 13899, Tallahassee, FL 32317.

Studio: Hwy. 319 N, Tallahassee, FL 32312.

Mailing Address: Box 13899, Tallahassee 32317.

Telephone: 904-893-3127. **TWX:** 810-931-3715.

Technical Facilities: Channel No. 27 (548-554 MHz). Authorized power: 1416-kw max. & 566.2-kw horizontal visual, 283-kw max. & 113.2-kw horizontal aural. Antenna: 867-ft. above av. terrain, 904-ft. above ground, 1045-ft. above sea level.

Latitude 30° 34' 29"
Longitude 84° 12' 05"

Holds CP for change to 1184.7-kw max. visual, 118.46-kw max. aural, 864-ft. above ave. terrain, 868-ft. above ground, 1013-ft. above sea level. BPC-840831KI.

Transmitter: E side of U.S. 319, 6.6-mi. NNE of Tallahassee city limits.

Satellite Earth Stations: Scientific-Atlanta, 4.6-meter; Microdyne receivers.

News Services: UPI.

Ownership: U.S. Communications Group Inc., gen. partner, 99.9%; Mitchell S. Cutler, ltd. partner, 0.1%. USCGI ownership: Joseph D. Tydings, pres., 42.5%; John A. Janas, v.p., 16.6668%; Mitchell S. Cutler, secy. & Louis Frey Jr., treas., 20.4166% each. Frey has interest in Southern Star Bcstg. Group Inc., licensee of WHLY-FM, Orlando, FL; WSCR-AM, Hamden & WPLR-FM, New Haven, CT. Janas has interest in WTX(TV), Columbus, GA; WKCH-TV, Knoxville, TN & WXGZ-TV, Appleton, WI.

Began Operation: Sept. 16, 1976. Sale to present owners by E. C. Allen approved by FCC Jan. 27, 1984.

Represented (sales): Avery-Knodel Inc.

Represented (legal): Finley, Kumble, Wagner, Heine, Underberg, Manley & Casey.

Represented (engineering): Edward F. Lorentz & Associates.

Personnel:

MARK KEOWN, general manager.
CHRIS ALDRIDGE, general sales manager.
TONY WINDSOR, news director.
KATHY SMITH, operations manager.
CHUCK REED, business manager.
JOYE HEITING, traffic manager.

Highest 30 Sec. Rate (Jan. 20, 1985): \$1200.

NETWORK BASE HOURLY RATE: \$150.

Total Households: © MSI Consumer Market Data as of 1/1/85. TV Homes, TV% and Circulation © 1985 Arbitron. County coverage based on Arbitron study.

Net Weekly Circulation	State County	Total Households	TV Households	%
50% & Over	FLORIDA			
	Jefferson	3,800	3,700	97
	Leon	62,400	61,500	99
	Taylor	6,300	6,100	97



WTXL-TV BPC-840831KI Granted 9/21/84 © American Map Corp., No. 14244

Net Weekly Circulation	State County	Total Households	TV Households	%
50% & Over	GEORGIA			
	Grady	6,700	6,600	99
	Thomas	13,300	13,100	98
Between 25-49%	FLORIDA			
	Gadsden	13,000	12,700	98
	Madison	4,900	4,700	96
	Wakulla	4,600	4,500	98
Between 5-24%	GEORGIA			
	Brooks	5,300	5,200	98
	Decatur	8,900	8,700	98
	Lanier	2,000	1,900	95
	Mitchell	6,900	6,700	98
Between 5-24%	FLORIDA			
	Calhoun	3,500	3,400	97
	Franklin	2,900	2,800	96
	GEORGIA			
	Atkinson	2,000	1,900	95
Berrien	5,000	4,900	98	
Colquitt	12,800	12,600	98	
Cook	4,700	4,600	98	
Lowndes	24,800	24,300	98	
Station Totals		193,800	189,900	97
Net Weekly Circulation (1985)				91,100
Average Daily Circulation (1985)				42,300

Florida—Tallahassee

WTWC

Ch. 40

Network Service: NBC.

Licensee: Holt Robinson Television Inc., Drawer 3010, Hattiesburg, MS 39401.

Studio: 8440 Deer Lake Rd., Tallahassee, FL 32312.

Telephone: 904-893-4140.

Mailing Address: Box 12518, Tallahassee, FL 32317.

Technical Facilities: Channel No. 40 (626-632 MHz). Authorized power: 3390-kw max. & 750-kw horizontal visual, 339-kw max. & 75-kw horizontal aural. Antenna: 880-ft. above av. terrain, 821-ft. above ground, 1049-ft. above sea level.

Latitude 30° 35' 11"
Longitude 84° 14' 11"

Transmitter: 2-mi. NW of Bradfordville.

Satellite Earth Stations: In operation; Microdyne & Harris receivers.

News Service: AP.

Ownership: Robert N. Robinson, chmn.; Carl S. Lightsey, pres.; Don Neil, exec. v.p.; Eugene T. Tibbett Jr., v.p.; Charles W. Holt, secy.-treas.; Holt-Robinson Communications Corp., 100%. HRCC ownership: Charles W. Holt, chmn.-secy., 70%; Robert N. Robinson, pres., 20%; Connie I. Holt, v.p., 10%. The Holts & Robinson own WHSY-AM-FM, Hattiesburg, MS. HRCC owns WHHY-AM-FM, Montgomery, AL. Charles Holt owns WHNY(AM), McComb, MS.

Began Operation: April 21, 1983.

Represented (sales): Adam Young Inc.

Represented (legal): Gardner, Carton & Douglas.

Represented (engineering): du Treil & Rackley, P.A.

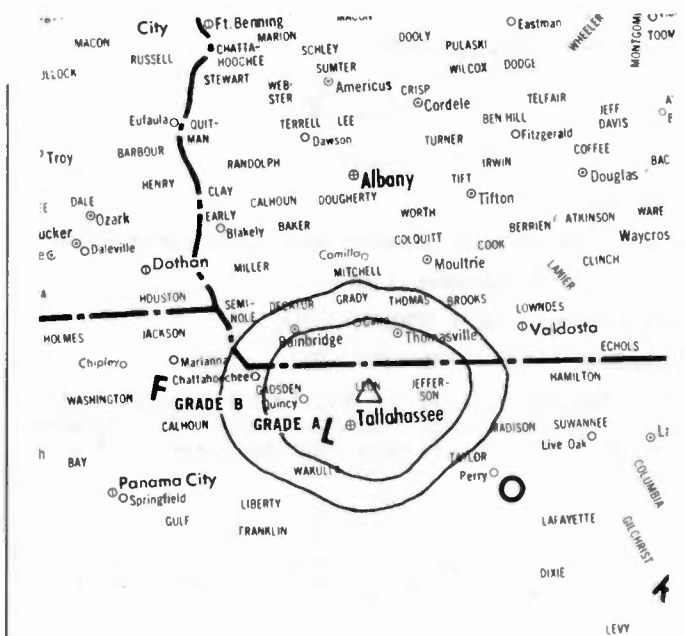
Personnel:

DONALD NEIL, exec. vice president & general manager.
JOHN BURNS, sales manager.
MIKE BROWN, chief engineer.

Highest 30 Sec. Rate (July 1, 1985): \$360.

Total Households: © MSI Consumer Market Data as of 1/1/85. TV Homes, TV% and Circulation © 1985 Arbitron. County coverage based on Arbitron study.

Net Weekly Circulation	State County	Total Households	TV Households	%
50% & Over	FLORIDA			
	Gadsden	13,000	12,700	98
	Leon	62,400	61,500	99



SCALE OF MILES



WTWC BMPCT-830120KE Granted 2/28/83

© American Map Corp. 14244

Net Weekly Circulation	State County	Total Households	TV Households	%
50% & Over	Taylor	6,300	6,100	97
	Wakulla	4,600	4,500	98
Between 25-49%	FLORIDA			
	Jefferson	3,800	3,700	97
Between 5-24%	FLORIDA			
	Madison	4,900	4,700	96
	GEORGIA			
	Brooks	5,300	5,200	98
	Decatur	8,900	8,700	98
	Grady	6,700	6,600	99
	Lanier	2,000	1,900	95
Thomas	13,300	13,100	98	
Station Totals		131,200	128,700	98
Net Weekly Circulation (1985)			60,100	
Average Daily Circulation (1985)			25,900	

Florida—Tampa-St. Petersburg

WXFL

Ch. 8

Network Service: NBC.

Licensee: WXFL Inc., 905 Jackson St., Tampa, FL 33602.

Studio: 905 Jackson St., Box 1410, Tampa, FL 33601.

Telephone: 813-229-7781. TWX: 810-876-0602.

Technical Facilities: Channel No. 8 (180-186 MHz). Authorized power: 302-kw visual, 30.2-kw aural. Antenna: 1037-ft. above av. terrain, 1055-ft. above ground, 1130-ft. above sea level.

Latitude 27° 50' 26"
Longitude 82° 15' 47"

Requests CP for change to 316-kw max. visual, 31.6-kw max. aural, 1930-ft. above av. terrain, 1923-ft. above above ground. 1998-ft. above sea level; transmitter to 5.5-mi. N of Balm. BPCT-850426KG.

Transmitter: 14-mi. SE of Tampa.

Satellite Earth Stations: Scientific-Atlanta, 7-meter; Microdyne, 5-meter; Microdyne & Scientific-Atlanta receivers.

News Service: NBC.

Ownership: Media General Inc., 100%. Media General also owns Tampa Tribune and Times. For other interests, see Group Ownership of TV Stations.

Began Operation: Feb. 14, 1955.

Represented (sales): MMT Sales Inc.

Represented (legal): Cohn & Marks.

Represented (engineering): David Steel & Associates.

Personnel:

- ROBERT SUTTON, president.
- FRANK DE TILLIO, vice president & general manager.
- JACK LYONS, general sales manager.
- JOE BURNS, national sales manager.
- DOUG DUPERRAULT, program director.
- ARDELL HILL, director of engineering.
- BUD FAULDER, news director.
- DIANA RICHARDSON, promotion manager.

Rates: Not available.

NETWORK BASE HOURLY RATE: \$1650.

Total Households: © MSI Consumer Market Data as of 1/1/85. TV Homes, TV% and Circulation © 1985 Arbitron. County coverage based on Arbitron study.

Net Weekly Circulation	State County	Total Households	TV Households	%
50% & Over	FLORIDA			
	Charlotte	31,700	31,200	98
	Citrus	30,000	29,400	98
	De Soto	7,300	7,200	99
	Hardee	6,900	6,800	99
	Hernando	24,000	23,600	98



WXFL BPCT-4532 Granted 9/18/72

© American Map Corp., 14244

Net Weekly Circulation	State County	Total Households	TV Households	%
50% & Over	Highlands	22,000	21,600	98
	Hillsborough	269,400	266,600	99
	Manatee	71,400	70,700	99
	Pasco	100,800	99,600	99
	Pinellas	356,300	353,200	99
	Polk	130,300	128,800	99
Sarasota	106,600	105,500	99	
Between 25-49%	FLORIDA			
	Sumter	10,100	9,900	98
Between 5-24%	FLORIDA			
	Glades	2,600	2,500	96
	Levy	8,500	8,200	96
	Marion	56,500	55,400	98
	Okeechobee	8,700	8,600	99
	Osceola	24,700	24,300	98
Station Totals		1,267,800	1,253,100	98
Net Weekly Circulation (1985)			1,006,500	
Average Daily Circulation (1985)			612,800	

Florida—Tampa-St. Petersburg

WFTS

Ch. 28

Network Service: None, independent.

Licensee: Tampa Bay Television Inc., Box 30028, Tampa, FL 33630.

Studio: 4501 E. Columbus Dr., Tampa, FL 33605.

Telephone: 813-623-2828.

Technical Facilities: Channel No. 28 (554-560 MHz). Authorized power: 2940-kw max. & 2400-kw horizontal visual, 295-kw max. & 240-kw horizontal aural. Antenna: 990-ft. above av. terrain, 996-ft. above ground, 1078-ft. above sea level.

Latitude 27° 48' 56"
Longitude 82° 16' 18"

Transmitter: 4.5-mi. SE of Riverview.

Satellite Earth Stations: Scientific-Atlanta, 10-meter & 7.1-meter; Scientific-Atlanta receivers.

News Service: AP.

Ownership: Capital Cities Communications Inc. For other interests, see Group Ownership of TV Stations.

Began Operation: Dec. 14, 1981. Sale to Capital Cities Communications by Ian Wheeler, et al., approved by FCC July 23, 1984. Note: Sale to Scripps-Howard pends. (Television Digest, Vol. 25:30).

Represented (sales): Blair Television.

Represented (legal): Wilmer, Cutler & Pickering.

Represented (engineering): Jules Cohen & Associates.

Personnel:

LEWIS FREIFELD, president & general manager.
FRAN TIVALD, general sales manager.
MARSHA HAMES, national sales manager.
GEORGE HARVEY JR., local sales manager.
WILL McMANUS, local sales manager.
ANNA LINDSEY, program director.
DAVE BUDWASH, chief engineer.
J. PAUL WILSON, business manager.
BRIAN MARSH, operations/production manager.
JOSEPH LOGSDON, creative services director.

Highest 30 Sec. Rate (July 31, 1985): \$750.

Total Households: © MSI Consumer Market Data as of 1/1/85. TV Homes, TV% and Circulation © 1985 Arbitron. County coverage based on Arbitron study.

Net Weekly Circulation	State County	Total Households	TV Households	%
50% & Over	FLORIDA			
	Hardee	6,900	6,800	99
	Hillsborough	269,400	266,600	99



WFTS BMPCT-811022KG Granted 12/3/81

© American Map Corp., 14244

Net Weekly Circulation	State County	Total Households	TV Households	%
Between 25-49%	FLORIDA			
	De Soto	7,300	7,200	99
	Hernando	24,000	23,600	98
	Manatee	71,400	70,700	99
	Pasco	100,800	99,600	99
	Pinellas	356,300	353,200	99
	Polk	130,300	128,800	99
Sarasota	106,600	105,500	99	
Between 5-24%	FLORIDA			
	Charlotte	31,700	31,200	98
	Citrus	30,000	29,400	98
	Highlands	22,000	21,600	98
Sumter	10,100	9,900	98	
Station Totals		1,166,800	1,154,100	98
Net Weekly Circulation (1985)				450,200
Average Daily Circulation (1985)				175,600

Florida—St. Petersburg-Tampa

WTOG

Ch. 44

Network Service: None, independent.

Licensee: Hubbard Broadcasting Inc., 3415 University Ave., St. Paul, MN 55114.

Studio: 365 105th Terrace NE, St. Petersburg, FL 33702.

Telephone: 813-576-4444.

Technical Facilities: Channel No. 44 (650-656 MHz). Authorized power: 1950-kw max. & 1410-kw horizontal visual, 195-kw max. & 141-kw horizontal aural. Antenna: 1414-ft. above av. terrain, 1433-ft. above ground, 1508-ft. above sea level.

Latitude 27° 49' 48"
Longitude 82° 16' 00"

Transmitter: 4-mi. SE of Riverview, FL.

Satellite Earth Stations: Scientific-Atlanta, 10-meter; Microdyne, 7-meter; Scientific-Atlanta receivers.

News Services: INN, ITNA.

Ownership: Hubbard Bcstg. See KSTP-TV, St. Paul, MN & Group ownership of TV Stations.

Began Operation: Nov. 4, 1968.

Represented (sales): Petry Television Inc.

Represented (legal): Fletcher, Heald & Hildreth.

Represented (engineering): Lohnes & Culver.

Personnel:

DAVID A. OLMSTED, general manager.
RON INMAN, general sales manager.
JOHN KAYS, chief engineer.
TOM WAYNE, news director.

Highest 30 Sec. Rate: \$1300.

Total Households: © MSI Consumer Market Data as of 1/1/85. TV Homes, TV% and Circulation © 1985 Arbitron. County coverage based on Arbitron study.

Net Weekly Circulation	State County	Total Households	TV Households	%
50% & Over	FLORIDA			
	De Soto	7,300	7,200	99
	Hardee	6,900	6,800	99
	Hernando	24,000	23,600	98
	Highlands	22,000	21,600	98
	Hillsborough	269,400	266,600	99
	Manatee	71,400	70,700	99
	Okeechobee	8,700	8,600	99
	Pasco	100,800	99,600	99
	Pinellas	356,300	353,200	99



WTOG BPCT-81118KH Granted 1/6/82 © American Map Corp., 14244

Net Weekly Circulation	State County	Total Households	TV Households	%
50% & Over	Polk	130,300	128,800	99
	Sarasota	106,600	105,500	99
Between 25-49%	FLORIDA			
	Charlotte	31,700	31,200	98
	Citrus	30,000	29,400	98
	Lake	48,900	48,400	99
	Lee	103,400	102,100	99
Between 5-24%	Marion	56,500	55,400	98
	FLORIDA			
	Levy	8,500	8,200	96
	Martin	33,200	32,800	99
	Orange	197,100	195,400	99
	Osceola	24,700	24,300	98
	St Lucie	40,800	40,200	99
Seminole	79,600	78,800	99	
Sumter	10,100	9,900	98	
Station Totals		1,768,200	1,748,300	98
Net Weekly Circulation (1985)			790,200	
Average Daily Circulation (1985)			343,900	

Florida—St. Petersburg-Tampa

WTSP-TV

Ch. 10

Network Service: ABC.

Licensee: Taft Television & Radio Co. Inc., Box 10,000, St. Petersburg, FL 33733.

Studio: 11450 Gandy Blvd., St. Petersburg 33702.

Telephones: 813-577-1010, St. Petersburg; 813-224-9877, Tampa.

Technical Facilities: Channel No. 10 (192-198 MHz). Authorized power: 316-kw visual, 31.6-kw aural. Antenna: 1500-ft. above av. terrain, 1538-ft. above ground, 1549-ft. above sea level.

Latitude 28° 11' 04"
Longitude 82° 45' 39"

Transmitter: 2.6-mi. N of Tarpon Springs.

Satellite Earth Stations: Harris, 9-meter, 5-meter & 3-meter; Harris receivers.

News Services: AP, UPI.

Ownership: Taft Television & Radio Co. Inc., 100%. For other interests, see Group Ownership of TV Stations.

Began Operation: July 18, 1965 on interim basis; full time ABC, Sept. 1, 1965. Merger of Rahall Communications with Gulf United approved by FCC July 27, 1978 (Television Digest, Vol. 17:35). Sale to present owner approved by FCC May 30, 1985 (Vol. 25:5,20,22).

Represented (sales): Harrington, Righter & Parsons.

Represented (legal): Koteen & Naftalin.

Represented (engineering): Smith & Powstenko.

Personnel:

LAWRENCE M. CLAMAGE, vice president & general manager.
PAUL SIRACUSE, general sales manager.
FRANK SEYMOUR, local sales manager.
MICHAEL CHANDLER, regional sales manager.
ROBERT STONE, production manager.
KENNETH MIDDLETON, news director.
P. J. FORD, director of engineering.
CYNTHIA REYNOLDS, promotion manager.
LARRY CAZAVAN, program director.

Rates: On request.

NETWORK BASE HOURLY RATE: \$2300.

Total Households: © MSI Consumer Market Data as of 1/1/85. TV Homes, TV% and Circulation © 1985 Arbitron. County coverage based on Arbitron study.

Net Weekly Circulation	State County	Total Households	TV Households	%
50% & Over	FLORIDA			
	Citrus	30,000	29,400	98
	Hernando	24,000	23,600	98
	Hillsborough	269,400	266,600	99
	Manatee	71,400	70,700	99



WTSP-TV BMPCT-781214LC Granted 2/2/79

© American Map Corp., 14244

Net Weekly Circulation	State County	Total Households	TV Households	%
50% & Over	Pasco	100,800	99,600	99
	Pinellas	356,300	353,200	99
	Polk	130,300	128,800	99
	Sarasota	106,600	105,500	99
Between 25-49%	FLORIDA			
	Hardee	6,900	6,800	99
	Highlands	22,000	21,600	98
	Levy	8,500	8,200	96
	Sumter	10,100	9,900	98
Between 5-24%	FLORIDA			
	Charlotte	31,700	31,200	98
	De Soto	7,300	7,200	99
	Dixie	3,100	3,000	97
	Lake	48,900	48,400	99
	Marion	56,500	55,400	98
Station Totals		1,283,800	1,269,100	98
Net Weekly Circulation (1985)			922,400	
Average Daily Circulation (1985)			593,800	

Florida—Tampa-St. Petersburg

WTVT

Ch. 13

Network Service: CBS.

Licensee: Gaylord Broadcasting Co., Box 22013, Tampa 33622.

Studio: 3213 John F. Kennedy Blvd., Tampa, FL 33609.

Telephone: 813-876-1313. TWX: 810-876-0618.

Technical Facilities: Channel No. 13 (210-216 MHz). Authorized power: 316-kw visual, 47.5-kw aural. Antenna: 1416-ft. above av. terrain, 1463-ft. above ground, 1549-ft. above sea level.

Latitude 27° 49' 09"
Longitude 82° 14' 26"

Transmitter: 4.4-mi. NNE of Balm, FL.

Satellite Earth Stations: Scientific-Atlanta, 7-meter; Scientific-Atlanta receivers.

News Services: Group W Newfeed, CBS, Conus.

Ownership: Gaylord Broadcasting Co. For officers & other interests, see Group Ownership of TV Stations.

Began Operation: April 1, 1955. Sale to present owners by ex-Gov. Doyle E. Carlton and W. Walter Tison interests approved by FCC July 18, 1956 (Television Digest, Vol. 12:26, 29).

Represented (sales): TeleRep Inc.

Represented (legal): Pierson, Ball & Dowd.

Represented (engineering): A. D. Ring & Associates.

Personnel:

HARRY APEL, vice president & general manager.
ROGER ASHLEY, assistant general manager.
DON WARGO, general sales manager.
DICK A'HEARN, operations manager.
NEIL SCHWARTZ, national sales manager.
KEN LUCAS, regional sales manager.
RAY DANTZLER, director of public affairs.
JIM WEST, news director.
VINCENT PARIGI, business manager.
RAY DANTZLER, public service director.
J. LOWELL OTTO, chief engineer.
CAROL MOUNTAIN, production manager.

Rates: On request.

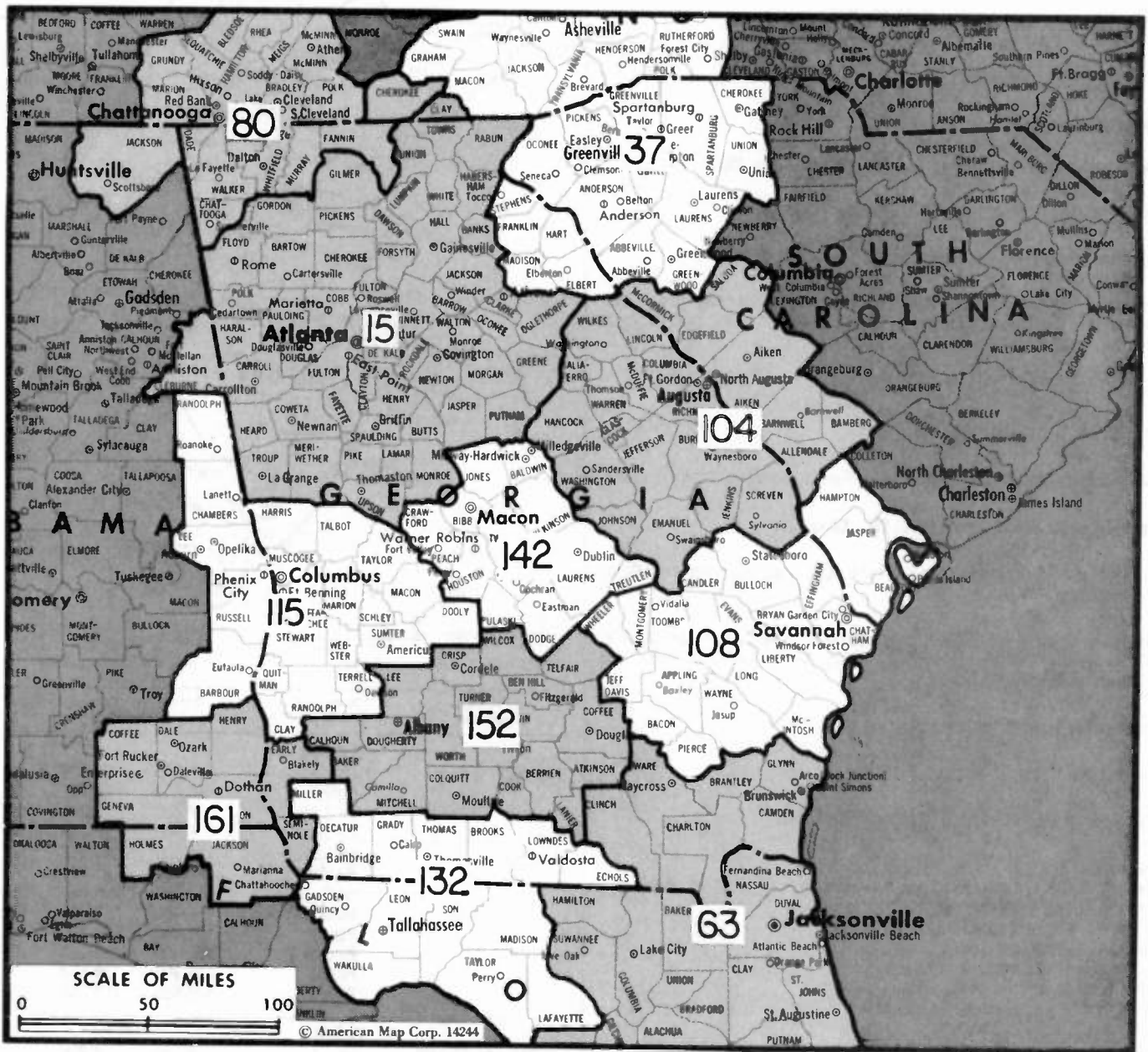
NETWORK BASE HOURLY RATE: \$2175.

Total Households: © MSI Consumer Market Data as of 1/1/85. TV Homes, TV% and Circulation © 1985 Arbitron. County coverage based on Arbitron study.



Net Weekly Circulation	State County	Total Households	TV Households	%
50% & Over	FLORIDA			
	Charlotte	31,700	31,200	98
	Citrus	30,000	29,400	98
	De Soto	7,300	7,200	99
	Hardee	6,900	6,800	99
	Hernando	24,000	23,600	98
	Highlands	22,000	21,600	98
	Hillsborough	269,400	266,600	99
	Manatee	71,400	70,700	99
	Pasco	100,800	99,600	99
Between 25-49%	FLORIDA			
	Levy	8,500	8,200	96
	Sumter	10,100	9,900	98
Between 5-24%	FLORIDA			
	Lake	48,900	48,400	99
	Marion	56,500	55,400	98
	Osceola	24,700	24,300	98
Station Totals		1,305,400	1,290,400	98
Net Weekly Circulation (1985)			1,049,200	
Average Daily Circulation (1985)			708,100	

Georgia



Market	Arbitron Households	ADI TV	Rank
Atlanta, GA.....	1,135,900		15
Greenville-Spartanburg, SC-Asheville, NC.....	594,600		37
Jacksonville, FL.....	390,200		63
Chattanooga, TN.....	293,000		80
Augusta, GA.....	206,500		104
Savannah, GA.....	196,500		108
Columbus, GA.....	180,300		115
Tallahassee, FL.....	155,600		132
Macon, GA.....	142,100		142
Albany, GA.....	125,800		152
Dothan, AL.....	99,700		161

Market Area Commercial TV Stations

WAGA-TV (5), WATL (36), WGNX (46), WSB-TV (2), WTBS (17), WVEU (69), WXIA-TV (11)

WAXA (40), WGGS-TV (16), WHNS (21), WLOS (13), WSPA-TV (7), WYFF-TV (4)

WAWS-TV (30), WJKS-TV (17), WJXT (4), WNFT (47), WTLV (12)

WDEF-TV (12), WDSI-TV (61), WRCB-TV (3), WTVC (9)

WAGT (26), WJBF (6), WRDW-TV (12)

WJCL (22), WSAV-TV (3), WTOG-TV (11)

WLTZ (38), WRBL (3), WWSW (66), WTVM (9), WXTX (54)

WCTV (6), WTWC (40), WTXL-TV (27), WVGA (44)

WGXA (24), WMAZ-TV (13), WMGH (41)

WALB-TV (10), WTSG (31)

WDHN (18), WTVY (4)

State Cross Reference List

Communities That Receive Programs of Stations That are Located Elsewhere

WSWS, Columbus —See Opelika-Auburn, AL

WTGS, Savannah —See Hardeeville, SC

WCTV, Thomasville —See Tallahassee, FL

Georgia Station Status as of August 15, 1985

	VHF	UHF	TOTAL
Commercial Television Stations	11	13	24
Educational Television Stations	3	7	10
			34

Georgia—Albany

WALB-TV

Ch. 10

Network Service: NBC.

Licensee: WALB-TV Inc., Box 3130, Albany, GA 31708.

Studio: 1709 Stuart Ave., Albany, GA 31707.

Telephone: 912-883-0154. TWX: 810-781-5104.

Technical Facilities: Channel No. 10 (192-198 MHz). Authorized power: 316-kw visual, 43.6-kw aural. Antenna: 964-ft. above av. terrain, 1000-ft. above ground, 1362-ft. above sea level.

Latitude 31° 19' 52.00"
Longitude 83° 51' 43.59"

Transmitter: 2.5-mi. E of Doerun.

Satellite Earth Stations: Satcom Technologies, 7-meter; Microwave Assoc. & Harris receivers.

News Services: AP, UPI.

Ownership: Gray Communications Systems Inc. James H. Gray Sr., pres., 51.48%; Prudential Insurance Co. of America, 4.4%; George H. Nader, 3.2%; others, none with as much as 2%. Also publishes Albany Herald, and owns WJHG-TV Inc., Panama City, FL; KTVE(TV) Inc., El Dorado, AR-Monroe, LA; Gray Transportation Co. Inc., Gray Communications Consultants Inc.

Began Operation: April 7, 1954.

Represented (sales): Katz Television.

Represented (legal): Wiley & Rein.

Represented (engineering): Smith & Postenko; A. D. Ring & Associates.

Personnel:

RAYMOND E. CAROW, vice president & general manager.

R. DOUGLAS OLIVER, vice president, sales.

JERRY SMITHWICK, general sales manager.

WILLIAM N. WILLIAMS, chief engineer.

STAN HALSTEAD, acting production director.

JERRY CANNADY, news director.

SUSAN SEIY, traffic manager.

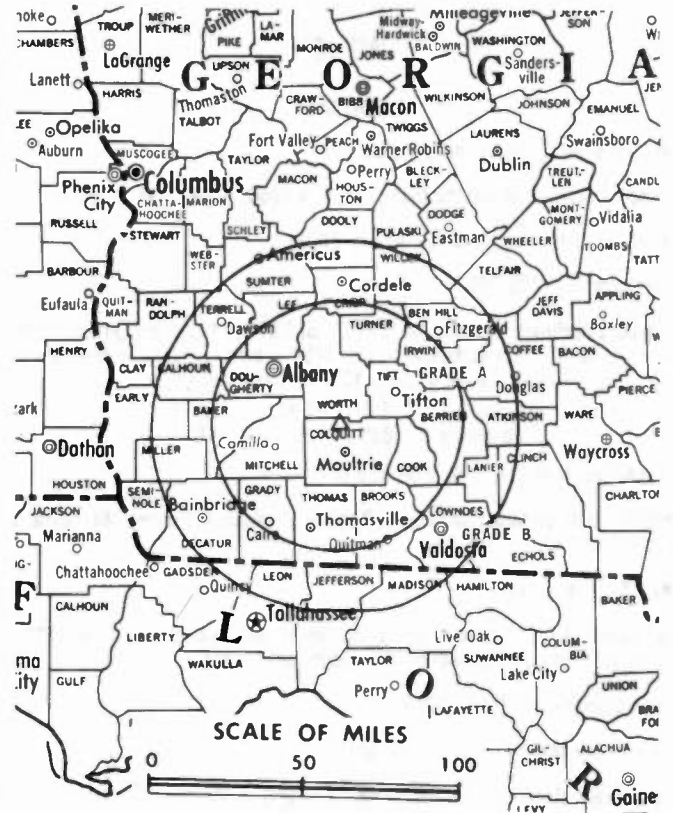
Highest One Hour Rate (Jan. 1, 1984): \$2500.

Highest 30 Sec. Rate (Jan. 1, 1984): \$900.

NETWORK BASE HOURLY RATE: \$1325.

Total Households: © MSI Consumer Market Data as of 1/1/85. TV Homes, TV% and Circulation © 1985 Arbitron. County coverage based on Arbitron study.

Net Weekly Circulation	State County	Total Households	TV Households	TV Households %
50% & Over	FLORIDA			
	Hamilton	3,100	3,000	97
	Jefferson	3,800	3,700	97
	Madison	4,900	4,700	96
GEORGIA	Atkinson	2,000	1,900	95
	Baker	1,200	1,200	100
	Ben Hill	6,100	5,900	97
	Berrien	5,000	4,900	98
	Brooks	5,300	5,200	98
	Calhoun	1,600	1,500	94
	Clinch	2,200	2,100	95
	Coffee	9,500	9,300	98
	Colquitt	12,800	12,600	98
	Cook	4,700	4,600	98
	Crisp	7,000	6,800	97
	Decatur	8,900	8,700	98
	Dodge	6,100	6,000	98
	Dooly	3,700	3,600	97
	Dougherty	34,900	34,400	99
	Early	4,600	4,500	98
	Echols	800	800	100
	Grady	6,700	6,600	99
	Irwin	3,400	3,300	97
	Jeff Davis	4,300	4,200	98
	Lanier	2,000	1,900	95
	Lee	4,500	4,400	98
	Lowndes	24,800	24,300	98
Macon	4,800	4,700	98	
Miller	2,700	2,600	96	



WALB-TV BPCT-2497 Granted 12/17/58

© American Map Corp., 14244

Net Weekly Circulation	State County	Total Households	TV Households	TV Households %
50% & Over	FLORIDA			
	Mitchell	6,900	6,700	98
	Pulaski	3,200	3,100	97
	Randolph	3,300	3,200	97
	Seminole	3,200	3,100	97
	Sumter	9,800	9,600	97
	Telfair	4,100	4,000	98
	Terrell	4,000	3,900	98
	Thomas	13,300	13,100	98
	Tift	11,600	11,400	98
	Turner	3,100	3,000	97
Ware	13,000	12,800	98	
Wilcox	2,600	2,500	96	
Worth	6,200	6,100	98	
Between 25-49%	FLORIDA			
	Leon	62,400	61,500	99
	Suwannee	8,800	8,600	98
	GEORGIA			
	Bacon	3,400	3,300	97
	Clay	1,200	1,200	100
Schley	1,100	1,100	100	
Wheeler	1,800	1,700	94	
Between 5-24%	ALABAMA			
	Henry	5,600	5,500	98
	FLORIDA			
	Gadsden	13,000	12,700	98
	Lafayette	1,700	1,600	94
	Taylor	6,300	6,100	97
	GEORGIA			
	Appling	5,500	5,400	98
	Bleckley	3,700	3,600	97
	Pierce	4,300	4,200	98
Taylor	2,700	2,600	96	
Webster	800	800	100	
Station Totals		388,000	379,800	97
Net Weekly Circulation (1985)			260,600	
Average Daily Circulation (1985)			175,300	

Georgia—Albany

WTSG

Ch. 31

Network Service: None, independent.

Licensee: Gordon Communications Co., Box 4050, Albany, GA 31706.

Studio: 1211 N. Slappey Blvd., Albany 31708.

Telephone: 912-435-3100.

Technical Facilities: Channel No. 31 (572-578 MHz). Authorized power: 1580-kw max. & 1200-kw horizontal visual, 240-kw aural. Antenna: 990-ft. above av. terrain, 1000-ft. above ground, 1362-ft. above sea level.

Latitude 31° 19' 52"
Longitude 83° 51' 43"

Transmitter: N of Rte. 270, 2.5-mi. E of Doerun.

Satellite Earth Stations: Microdyne, 7-meter; Skyspan, 4.5 meter; Microdyne & Drake receivers.

News Service: INN.

Ownership: W. Carl Gordon Jr., pres., 85%; Jeff Evans, exec. v.p., 10%; Suzanne Gordon, v.p.; George Williamson, secy.-treas.

Began Operation: Feb. 14, 1982.

Represented (sales): Adam Young Inc.

Represented (legal): Nixon, Hargrave, Devans & Doyle.

Represented (engineering): Smith & Powstenko.

Personnel:

W. CARL GORDON JR., exec. vice president.
FRED PROCISE, general manager.
SID PERRY, program/promotion manager.
JOAN HAWKINS, business manager.

Highest 30 Sec. Rate: \$130.

Total Households: © MSI Consumer Market Data as of 1/1/85. TV Homes, TV% and Circulation © 1985 Arbitron. County coverage based on Arbitron study.

Net Weekly Circulation	State County	Total Households	TV Households	%
50% & Over	GEORGIA			
	Baker	1,200	1,200	100
	Calhoun	1,600	1,500	94
	Colquitt	12,800	12,600	98
	Cook	4,700	4,600	98
	Dougherty	34,900	34,400	99
	Lee	4,500	4,400	98
	Mitchell	6,900	6,700	98
	Tift	11,600	11,400	98
	Worth	6,200	6,100	98
Between 25-49%	GEORGIA			
	Berrien	5,000	4,900	98
	Brooks	5,300	5,200	98
	Crisp	7,000	6,800	97
	Decatur	8,900	8,700	98
	Grady	6,700	6,600	99



WTSG BNPCT-800207KH Granted 1/8/81

© American Map Corp., 14244

Net Weekly Circulation	State County	Total Households	TV Households	%
Between 25-49%	Irwin	3,400	3,300	97
	Sumter	9,800	9,600	97
	Thomas	13,300	13,100	98
	Turner	3,100	3,000	97
Between 5-24%	FLORIDA			
	Jefferson	3,800	3,700	97
	Madison	4,900	4,700	96
	GEORGIA			
	Atkinson	2,000	1,900	95
	Ben Hill	6,100	5,900	97
	Coffee	9,500	9,300	98
	Dodge	6,100	6,000	98
	Dooly	3,700	3,600	97
	Early	4,600	4,500	98
	Echols	800	800	100
	Lowndes	24,800	24,300	98
	Macon	4,800	4,700	98
	Miller	2,700	2,600	96
	Randolph	3,300	3,200	97
	Seminole	3,200	3,100	97
	Telfair	4,100	4,000	98
	Terrell	4,000	3,900	98
	Webster	800	800	100
	Wheeler	1,800	1,700	94
	Wilcox	2,600	2,500	96
Station Totals		240,500	235,300	97
Net Weekly Circulation (1985)				82,400
Average Daily Circulation (1985)				38,000

Georgia—Atlanta

WAGA-TV

Ch. 5

Network Service: CBS.

Licensee: Storer Communications Inc., Box 4207, Atlanta, GA 30306.

Studio: 1551 Briarcliff Rd. NE, Atlanta 30306.

Telephone: 404-875-5551. TWX: 810-751-8265.

Technical Facilities: Channel No. 5 (76-82 MHz). Authorized power: 100-kw visual, 10-kw aural. Antenna: 1070-ft. above av. terrain, 1110-ft. above ground, 2049-ft. above sea level.

Latitude 33° 47' 49"
Longitude 84° 20' 00"

Transmitter: 1551 Briarcliff Rd.

Satellite Earth Station: Scientific-Atlanta, 7-meter; Scientific-Atlanta receivers.

News Services: AP, UPI, CBS, Group W Newsfeed.

Ownership: Storer Communications Inc. For other interests, see Group Ownership of TV Stations.

Began Operation: March 8, 1949.

Represented (sales): Storer Television Sales Inc.

Represented (legal): Warren C. Zwicky.

Personnel:

PAUL RAYMON, vice president & general manager.

PETER SCHRUTH, director of sales.

VICTOR BRUST, national sales manager.

DIANNE HARNELL, local sales manager.

CHUCK LIPTON, marketing manager.

CYNTHIA HUNTER, commercial operations manager.

J. MARC DOYLE, director of operations.

GREG GUNN, production manager.

RICHARD GOSS, director of creative services.

MARY STIMMEL, editorial director.

GENE ADAMS, director of technical services.

Highest 30 Second Rate (Jan. 1983): \$20,000 (Super Bowl).

Total Households: © MSI Consumer Market Data as of 1/1/85. TV Homes, TV% and Circulation © 1985 Arbitron. County coverage based on Arbitron study.

Net Weekly Circulation	State County	Total Households	TV Households	%
50% & Over	ALABAMA			
	Cherokee	6,800	6,700	99
	Cleburne	4,900	4,800	98
	Randolph	7,200	7,100	98
	GEORGIA			
	Banks	3,400	3,300	97
	Barrow	8,200	8,100	99
	Bartow	15,100	15,000	99
	Butts	4,400	4,300	98
	Carroll	20,600	20,400	99
	Cherokee	20,500	20,300	99
	Clarke	28,600	28,200	99
	Clayton	58,700	58,400	99
	Cobb	129,300	128,700	100
	Coweta	14,600	14,400	99
	Dawson	2,000	2,000	100
	De Kalb	187,500	186,700	100
	Douglas	21,100	20,900	99
	Fayette	12,900	12,700	98
	Floyd	29,500	29,200	99
	Forsyth	11,500	11,400	99
	Fulton	228,800	227,000	99
	Gilmer	4,300	4,200	98
	Gordon	11,200	11,100	99
	Greene	3,800	3,700	97
	Gwinnett	74,500	73,900	99



WAGA-TV BPCT-1879 Granted 8/10/54

© American Map Corp. 14244

Net Weekly Circulation	State County	Total Households	TV Households	%
50% & Over	Habersham	9,300	9,100	98
	Hall	29,100	28,800	99
	Haralson	6,900	6,800	99
	Heard	2,300	2,300	100
	Henry	14,100	13,900	99
	Jackson	9,300	9,200	99
	Jasper	2,900	2,800	97
	Lamar	4,400	4,300	98
	Lumpkin	3,900	3,800	99
	Madison	6,800	6,700	99
	Meriwether	7,000	6,900	99
	Morgan	3,900	3,800	97
	Newton	12,400	12,200	98
	Oconee	5,100	5,100	100
	Oglethorpe	3,200	3,100	97
	Paulding	10,400	10,300	99
	Pickens	4,600	4,500	98
	Pike	3,000	2,900	97
	Polk	11,700	11,600	99
	Putnam	3,800	3,700	97
Rockdale	14,400	14,200	99	
Spalding	17,400	17,200	99	
Towns	2,400	2,400	100	
Troup	18,500	18,200	98	
Union	3,900	3,800	97	
Upson	9,600	9,500	99	
Walton	11,100	10,900	99	
White	4,000	3,900	97	
	NORTH CAROLINA			
	Clay	2,700	2,600	96

(Continued on page A-267)

Station Totals	1,545,900	1,529,100	98
Net Weekly Circulation (1985)		1,104,300	
Average Daily Circulation (1985)		649,300	

Georgia—Atlanta

WATL

Ch. 36

Network Service: None, independent.

Licensee: WATL-TV Inc., 575 Ponce de Leon Ave., Atlanta, GA 30308.

Studio: 575 Ponce de Leon Ave., Atlanta, GA 30308.

Telephone: 404-892-3636.

Technical Facilities: Channel No. 36 (602-608 MHz). Authorized power: 2682-kw max. & 2030-kw horizontal visual, 402.3-kw max. & 304.5-kw horizontal aural. Antenna: 1086-ft. above av. terrain, 1170-ft. above ground, 2045-ft. above sea level.

Latitude 33° 48' 27"
Longitude 84° 20' 26"

Transmitter: Briarcliff Rd. at Shepherd Lane.

Satellite Earth Station: Microdyne; 7-meter.

Ownership: Outlet Communications Inc. For other interests, see Group Ownership of TV Stations.

Began Operation: Oct. 13, 1954; left air May 31, 1955. Resumed operation under ownership of U.S. Communications Aug. 16, 1969; left air March 30, 1971. Sale to D. R. Jones, et al., approved by FCC July 14, 1974. Resumed operation July 5, 1976. Sale to Outlet Co. approved Oct. 13, 1982. Sale to Rockefeller Group granted Sept. 6, 1984 (Television Digest, Vol. 24:28; 25:1).

Represented (sales): Katz Independent TV Sales.

Represented (legal): Carter, Ansley, Smith & McLendon.

Represented (engineering): Jules Cohen & Associates.

Personnel:

JOHN A. SERRAO, general manager.
GENE MCHUGH, general sales manager.
S. S. S. KHALSA, business manager.
MATT FILLA, national sales manager.
DON HESS, program manager.
TOM VARDASE, production manager.
KINDY JONES, traffic manager.

Highest 30 Sec. Rate: \$1000.

Total Households: © MSI Consumer Market Data as of 1/1/85. TV Homes, TV% and Circulation © 1985 Arbitron. County coverage based on Arbitron study.

Net Weekly Circulation	State County	Total Households	TV Households	%
50% & Over	GEORGIA			
	Barrow	8,200	8,100	99
Between 25-49%	GEORGIA			
	Banks	3,400	3,300	97
	Bartow	15,100	15,000	99
	Carroll	20,600	20,400	99
	Cherokee	20,500	20,300	99
	Clarke	28,600	28,200	99
	Clayton	58,700	58,400	99
	Cobb	129,300	128,700	100
	Coweta	14,600	14,400	99
	De Kalb	187,500	186,700	100
	Douglas	21,100	20,900	99
	Fayette	12,900	12,700	98
	Floyd	29,500	29,200	99
	Fulton	228,800	227,000	99
	Gwinnett	74,500	73,900	99
	Haralson	6,900	6,800	99
	Henry	14,100	13,900	99
Jackson	9,300	9,200	99	
Jasper	2,900	2,800	97	



WATL BMPCT—6999 Granted 4/25/69

© American Map Corp., No. 14244

Net Weekly Circulation	State County	Total Households	TV Households	%
Between 25-49%	Lumpkin	3,900	3,800	99
	Meriwether	7,000	6,900	99
	Morgan	3,900	3,800	97
	Newton	12,400	12,200	98
	Oconee	5,100	5,100	100
	Paulding	10,400	10,300	99
	Rockdale	14,400	14,200	99
	Spalding	17,400	17,200	99
	Walton	11,100	10,900	99
	Between 5-24%	ALABAMA		
Randolph		7,200	7,100	99
GEORGIA				
Butts		4,400	4,300	98
Chattooga		7,700	7,600	99
Dawson		2,000	2,000	100
Forsyth		11,500	11,400	99
Gilmer		4,300	4,200	98
Gordon		11,200	11,100	99
Greene		3,800	3,700	97
Habersham		9,300	9,100	98
Hall		29,100	28,800	99
Heard		2,300	2,300	100
Lamar		4,400	4,300	98
Madison		6,800	6,700	99
Pickens	4,600	4,500	98	
Pike	3,000	2,900	97	
Polk	11,700	11,600	99	
Putnam	3,800	3,700	97	
Taliaferro	800	800	100	
Upson	9,600	9,500	99	
White	4,000	3,900	97	
Station Totals		1,113,600	1,103,800	99
Net Weekly Circulation (1985)			376,000	
Average Daily Circulation (1985)			121,100	

Georgia—Atlanta

WGNX

Ch. 46

Network Service: None, independent.

Grantee: WGNX Inc.

Studio: 1810 Briarcliff Rd. NE, Atlanta, GA 30329.

Mailing Address: Box 98097, Atlanta, GA 30359.

Telephone: 404-325-4646.

Technical Facilities: Channel No. 46 (662-668 MHz). Authorized power: 2333-kw max. & 1762-kw horizontal visual, 233-kw max. & 176-kw horizontal aural. Antenna: 1088-ft. above av. terrain, 1174-ft. above ground, 2049-ft. above sea level.

Latitude 33° 48' 27"
Longitude 84° 20' 26"

Transmitter: Briarcliff Rd. & Shepherd Lane.

Satellite Earth Stations: Scientific-Atlanta, 10-meter & 5-meter; Scientific-Atlanta & Pinzone receivers.

News Service: UPI, INN.

Ownership: Tribune Broadcasting Co. For other interests, see Group Ownership of TV Stations.

Began Operation: June 6, 1971. Sale to present owner by CBN Continental Bcstg. Network Inc. approved by FCC Dec. 1, 1983 (Television Digest, Vol. 23:31).

Represented (sales): Petry Television.

Represented (legal): Schnader, Harrison, Segal & Lewis.

Represented (engineering): Edward F. Lorentz & Associates.

Personnel:

HERMAN RAMSEY, vice president & general manager.
WAYNE SPRACKLIN, general sales manager.
JAMIL ROBERTS, national sales manager.
JACK CRUMPLER, regional sales manager.
LORRIE SHILLING, program manager.
JEFF BELL, film director.
DAVID ULRICH, production manager.
BECKY LEWIS CONGDON, traffic manager.
BARRY STINSON, creative services manager.

Rates: Not available.

Total Households: © MSI Consumer Market Data as of 1/1/85. TV Homes, TV% and Circulation © 1985 Arbitron. County coverage based on Arbitron study.

Net Weekly Circulation	State County	Total Households	TV Households	%
50% & Over	GEORGIA			
	Barrow	8,200	8,100	99
	Bartow	15,100	15,000	99
	Carroll	20,600	20,400	99
	Cherokee	20,500	20,300	99
	Clayton	58,700	58,400	99
	Cobb	129,300	128,700	100
	Coweta	14,600	14,400	99
	Douglas	21,100	20,900	99
	Fayette	12,900	12,700	98
	Floyd	29,500	29,200	99
	Fulton	228,800	227,000	99
	Gwinnett	74,500	73,900	99
	Henry	14,100	13,900	99
	Newton	12,400	12,200	98
	Oconee	5,100	5,100	100
Paulding	10,400	10,300	99	
Polk	11,700	11,600	99	



WGNX BPCT—4857 Granted 7/29/75

© American Map Corp., No. 14244

Net Weekly Circulation	State County	Total Households	TV Households	%
50% & Over	Rockdale	14,400	14,200	99
	Spalding	17,400	17,200	99
Between 25-49%	ALABAMA			
	Calhoun	42,700	42,300	99
	Chambers	14,100	13,900	99
	GEORGIA			
	Butts	4,400	4,300	98
	Chattooga	7,700	7,600	99
	Clarke	28,600	28,200	99
	Dawson	2,000	2,000	100
	De Kalb	187,500	186,700	100
	Forsyth	11,500	11,400	99
	Gordon	11,200	11,100	99
	Habersham	9,300	9,100	98
	Hall	29,100	28,800	99
	Haralson	6,900	6,800	99
Meriwether	7,000	6,900	99	
Monroe	5,200	5,100	98	
Morgan	3,900	3,800	97	
Pickens	4,600	4,500	98	
Putnam	3,800	3,700	97	
Troup	18,500	18,200	98	
Upson	9,600	9,500	99	
Walton	11,100	10,900	99	
White	4,000	3,900	97	
Whitfield	24,000	23,800	99	
Between 5-24%	ALABAMA			
	Cherokee	6,800	6,700	99
	Cleburne	4,900	4,800	98
Randolph	7,200	7,100	99	
(Continued on page A-267)				
Station Totals		1,316,100	1,303,700	99
Net Weekly Circulation (1985)				601,200
Average Daily Circulation (1985)				251,800

Georgia—Atlanta

WSB-TV

Ch. 2

Network Service: ABC

Licensee: Cox Communications Inc., 1601 W. Peachtree St. NE, Atlanta.

Studio: 1601 W. Peachtree St. NE, Atlanta 30309.

Telephone: 404-897-7000. TWX: 810-751-3532.

Technical Facilities: Channel No. 2 (54-60 MHz). Authorized power: 100-kw visual, 20-kw aural. Antenna: 1037-ft. above av. terrain, 1076-ft. above ground, 2049-ft. above sea level.

Latitude 33° 45' 51"
Longitude 84° 21' 42"

Transmitter: 766 Willoughby Way NE.

AM Affiliate: WSB, 50-kw, 750 kHz.

FM Affiliate: WSB-FM, 100-kw, 98.5 MHz (No. 253), 770-ft.

Satellite Earth Stations: Transmit/receive; Scientific-Atlanta, 10-meter & 7-meter; Scientific-Atlanta receivers.

News Services: AP, UPI, ABC, CNN, LPN.

Ownership: Division of Cox Communications Inc. William Schwartz, pres. & chief exec. officer; Walter C. Liss Jr., pres., broadcast div.; Michael Kievman, senior exec. v.p., broadcast div. Cox Communications Inc. is 55.9% owned by James M. Cox Jr. estate, Anne Cox Chambers & Barbara Cox Anthony, personally or through trusts. Cox also operates WHIO-TV-AM-FM, Dayton, OH; WSOC-TV-AM-FM, Charlotte, NC; WPXI(TV), Pittsburgh, PA; KDNL-TV, St. Louis, MO; KTVU(TV), Oakland-San Francisco, CA; WKBD(TV), Detroit, MI; WIOD & WAIA-FM, Miami, FL; KFI & KOST(FM), Los Angeles, CA; WLIF(FM), Baltimore, MD; WWSH(FM), Philadelphia, PA; WAGO(FM), Chicago & is multiple cable system operator. For other interests, see Newspaper Ownership of Television Stations.

Began Operation: Sept. 29, 1948.

Represented (sales): TeleRep Inc.

Represented (legal): Dow, Lohnes & Albertson.

Personnel:

ANDREW S. FISHER, vice president & general manager.
BROOKE SPECTORSKY, station manager.
GRACE GILCHRIST, general sales manager.
SID BEIGHLEY, national sales manager.
TED BATSON, local sales manager.
A. R. VAN CANTFORT, program manager.
MARK ENGEL, news director.
GORDON JONES, controller.
JOCELYN DORSEY, public affairs manager.

Rates: On request.

NETWORK BASE HOURLY RATE: \$3000.

Total Households: © MSI Consumer Market Data as of 1/1/85. TV Homes, TV% and Circulation © 1985 Arbitron. County coverage based on Arbitron study.

Net Weekly Circulation	State County	Total Households	TV Households	%
50% & Over	ALABAMA			
	Cleburne	4,900	4,800	98
	Randolph	7,200	7,100	99
	GEORGIA			
	Baldwin	10,900	10,700	98
	Banks	3,400	3,300	97
	Barrow	8,200	8,100	99
	Bartow	15,100	15,000	99
	Butts	4,400	4,300	98
	Carroll	20,600	20,400	99
	Cherokee	20,500	20,300	99
	Clarke	28,600	28,200	99
	Clayton	58,700	58,400	99
	Cobb	129,300	128,700	100



WSB-TV BPCT-2303 Granted 5/6/57

© American Map Corp., 1984

Net Weekly Circulation	State County	Total Households	TV Households	%
50% & Over	Coweta	14,600	14,400	99
	Dawson	2,000	2,000	100
	De Kalb	187,500	186,700	100
	Douglas	21,100	20,900	99
	Fannin	5,700	5,600	98
	Fayette	12,900	12,700	98
	Floyd	29,500	29,200	99
	Forsyth	11,500	11,400	99
	Fulton	228,800	227,000	99
	Gilmer	4,300	4,200	98
	Gordon	11,200	11,100	99
	Greene	3,800	3,700	97
	Gwinnett	74,500	73,900	99
	Habersham	9,300	9,100	98
	Hall	29,100	28,800	99
	Haralson	6,900	6,800	99
	Heard	2,300	2,300	100
	Henry	14,100	13,900	99
	Jackson	9,300	9,200	99
	Jasper	2,900	2,800	97
Lamar	4,400	4,300	98	
Lumpkin	3,900	3,800	99	
Madison	6,800	6,700	99	
Meriwether	7,000	6,900	99	
Monroe	5,200	5,100	98	
Morgan	3,900	3,800	97	
Newton	12,400	12,200	98	
Oconee	5,100	5,100	100	
Oglethorpe	3,200	3,100	97	
Paulding	10,400	10,300	99	
Pickens	4,600	4,500	98	
Pike	3,000	2,900	97	
Station Totals		1,602,400	1,584,900	98
Net Weekly Circulation (1985)			1,144,200	
Average Daily Circulation (1985)			707,400	

(Continued on page A-268)

Georgia—Atlanta

WVEU

Ch. 69

Network Service: None, independent.

Licensee: Broadcast Corp. of Georgia, 2400 First National Bank Tower, Atlanta 30303.

Studio: 2700 Northeast Expwy., Atlanta 30345.

Telephone: 404-325-6929.

Technical Facilities: Channel No. 69 (800-806 MHz). Authorized power: 2630-kw visual, 263-kw aural. Antenna: 980-ft. above av. terrain, 848-ft. above ground, 1917-ft. above sea level.

Latitude 33° 45' 34"
Longitude 84° 23' 19"

Transmitter: Peachtree Plaza Hotel.

Ownership: David J. Harris, 78.5%; Prentiss Q. Yancey, 10%; Harry L. Hickson, 5%; E. Bruce Phillips, 1.5%; Vance L. Eckersley, 5%.

Began Operation: Aug. 22, 1981. Sale to RBP Corp. pends.

Represented (sales): Independent TV Sales.

Represented (legal): E. William Henry.

Represented (engineering): Jules Cohen & Associates.

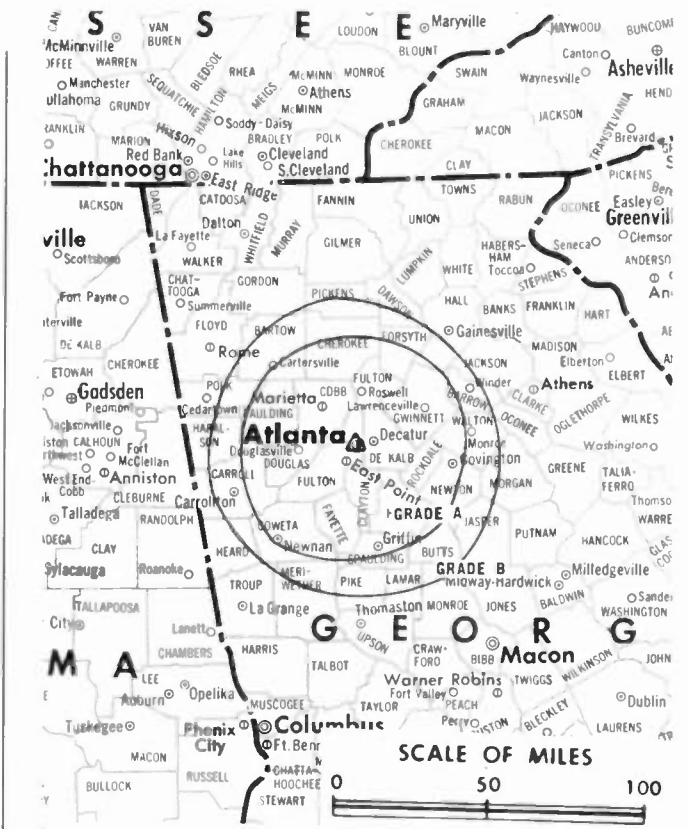
Personnel:

- PRENTISS Q. YANCY JR., president.
- VANCE L. ECKERSLEY, vice president & general manager.
- WILLARD L. DOUGHERTY, general sales manager.
- JOSEPH A. EVERETT, operations manager.
- LAWRENCE L. WOOD, production manager.
- ANTHONY COX, chief engineer.
- LARRY UPTON, program manager.
- PETER L. MANDELL, promotion manager.

Rates: Not available.

Total Households: © MSI Consumer Market Data as of 1/1/85. TV Homes, TV% and Circulation © 1985 Arbitron. County coverage based on Arbitron study.

Net Weekly Circulation	State County	Total Households	TV Households	%
Between 5-24%	Georgia Bartow	15,100	15,000	99
	Butts	4,400	4,300	98
	Cherokee	20,500	20,300	99



WVEU BPCT-781221LL Granted 8/19/80

© American Map Corp., 14244

Net Weekly Circulation	State County	Total Households	TV Households	%
Between 5-24%	Clayton	58,700	58,400	99
	Cobb	129,300	128,700	100
	Coweta	14,600	14,400	99
	De Kalb	187,500	186,700	100
	Douglas	21,100	20,900	99
	Fulton	228,800	227,000	99
	Gwinnett	74,500	73,900	99
	Haralson	6,900	6,800	99
	Heard	2,300	2,300	100
	Henry	14,100	13,900	99
	Paulding	10,400	10,300	99
	Pike	3,000	2,900	97
	Rockdale	14,400	14,200	99
	Spalding	17,400	17,200	99
Station Totals		823,000	817,200	99
Net Weekly Circulation (1985)				80,600
Average Daily Circulation (1985)				21,700

Why do it yourself when we'll do it all for you?

Call Crawford Rice at (303) 321-7550.
2930 East Third Avenue, Denver, CO 80206

TELEVISION BROKERS.
DANIELS & ASSOCIATES

Georgia—Atlanta

WXIA-TV

Ch. 11



BLAIR TELEVISION

GANNETT BROADCASTING GROUP

Network Service: NBC.

Licensee: Pacific & Southern Broadcasting Co. Inc., 1611 W. Peachtree St. NE, Atlanta, GA 30309.

Studio: 1611 W. Peachtree St. NE.

Telephone: 404-892-1611. TWX: 810-751-3255.

Technical Facilities: Channel No. 11 (198-204 MHz). Authorized power: 316-kw visual, 31.6-kw aural. Antenna: 1048-ft. above av. terrain, 1040-ft. above ground, 2049-ft. above sea level.

Latitude 33° 45' 23.7"
Longitude 84° 19' 54.7"

Transmitter: 110 Arizona Ave. NE.

News Services: AP, UPI, Gannett News Service.

Ownership: Gannett Co. Inc., 100%. For other interests, see Group & Newspaper Ownership of TV Stations.

Began Operation: Sept. 30, 1951 as WLTW. Merger of Combined Communications with Gannett approved by FCC June 7, 1979 (Television Digest, Vol. 18:20, 38; 19:24). Merger of Pacific & Southern Bcstg. with Combined Communications approved Jan. 9, 1974 (Vol. 13:5; 14:2, 30, 34). Previous merger of Jupiter Bcstg. with Pacific & Southern Bcstg. Co. Inc. approved Nov. 15, 1967 (Vol. 7:47). Previously sale to WIBC Inc. by Crosley Bcstg. approved Sept. 25, 1962 (Vol. 2:25, 37, 38). Crosley acquired station from Broadcasting Inc. in Jan. 1953 (Vol. 8:51; 9:5, 7).

Represented (sales): Blair Television.

Represented (legal): Pierson, Ball & Dowd.

Personnel:

CECIL WALKER, president & general manager.
HOWARD KAUFMAN, vice president & general sales manager.
HARVEY MARS, vice president & station manager.
WAYNE FREEDMAN, national sales manager.
BILL SPELL, local sales manager.
WILLIAM E. GARRETT, v.p. & controller.
JACK R. LEASE, v.p., director of operations & program manager.
MIKE MARTIN, v.p. & production manager.
MIKE HOWEY, chief engineer.
DAVE HOWELL, news director.
JOHN HEINEN, promotion director.

Highest 30 Sec. Rate (July 1983): \$3150.

NETWORK BASE HOURLY RATE: \$2400.

A-250



WXIA-TV BPCT-800924KF Granted 1/6/81 © American Map Corp., 14244
Total Households: © MSI Consumer Market Data as of 1/1/85. TV Homes, TV% and Circulation © 1985 Arbitron. County coverage based on Arbitron study.

Net Weekly Circulation	State County	Total Households	TV Households	%
50% & Over	ALABAMA			
	Cleburne	4,900	4,800	98
	Randolph	7,200	7,100	99
	GEORGIA			
	Banks	3,400	3,300	97
	Barrow	8,200	8,100	99
	Bartow	15,100	15,000	99
	Butts	4,400	4,300	98
	Carroll	20,600	20,400	99
	Cherokee	20,500	20,300	99
	Clarke	28,600	28,200	99
	Clayton	58,700	58,400	99
	Cobb	129,300	128,700	100
	Coweta	14,600	14,400	99
	Dawson	2,000	2,000	100
	De Kalb	187,500	186,700	100
	Douglas	21,100	20,900	99
	Fayette	12,900	12,700	98
	Floyd	29,500	29,200	99
	Forsyth	11,500	11,400	99
	Fulton	228,800	227,000	99
	Greene	3,800	3,700	97
	Gwinnett	74,500	73,900	99
	Habersham	9,300	9,100	98
	Hall	29,100	28,800	99
	Haralson	6,900	6,800	99
	Heard	2,300	2,300	100
	Henry	14,100	13,900	99
	Jackson	9,300	9,200	99
	Jasper	2,900	2,800	97

(Continued on page A-268)

Station Totals	1,603,600	1,586,100	98
Net Weekly Circulation (1985)			1,065,700
Average Daily Circulation (1985)			632,300

Georgia—Atlanta

WTBS

Ch. 17

Network Service: None, independent.

Licensee: Superstation Inc., 1050 Techwood Dr. NW, Atlanta, GA 30318.

Studio: 1050 Techwood Dr. NW.

Telephone: 404-827-1717. TWX: 810-751-8568.

Technical Facilities: Channel No. 17 (488-494 MHz). Authorized power: 2240-kw max. & 1510-kw horizontal visual, 224-kw max. & 151-kw horizontal aural. Antenna: 1093-ft. above av. terrain, 1042-ft. above ground, 2042-ft. above sea level.

Latitude 33° 46' 57"
Longitude 84° 23' 20"

Transmitter: 1018 W. Peachtree St. NW.

Multichannel TV Sound: Stereo only.

Satellite Earth Stations: Transmit/receive; one Scientific-Atlanta, 11-meter; 2 Scientific-Atlanta, 10-meter; 5 Scientific-Atlanta, 7-meter; Scientific-Atlanta receivers.

News Services: AP, UPI, CNN.

Ownership: Turner Broadcasting System Inc. R. E. Turner III, chmn., 81%; others, none with as much as 3%. Turner also owns Cable News Network.

Began Operation: Sept. 1, 1967. Transfer of control from Jack M. Rice, et al., to R. E. Turner approved by FCC Dec. 10, 1969.

Represented (sales): Turner Broadcast Sales.

Represented (legal): Robert Ross.

Personnel:

- ROBERT WUSSLER, president.
- JACK PETRIK, exec. vice president & general manager.
- JAMES KITCHELL, v.p., operations/administration.
- GERRY HOGAN, vice president, sales.
- ROBERT SIEBER, vice president, research.
- GENE WRIGHT, vice president, engineering.
- RICK NORTH, national sales manager.
- JIM WILLIAMS, local sales manager.
- JEFF GRIMSHAW, promotion manager.
- SIDNEY PIKE, pres., Turner Program Services.

Rates: On request.

Total Households: © MSI Consumer Market Data as of 1/1/85. TV Homes, TV% and Circulation © 1985 Arbitron. County coverage based on Arbitron study.

Net Weekly Circulation	State County	Total Households	TV Households	%
50% & Over	ARKANSAS			
	Jackson	7,900	7,700	97
	ARIZONA			
	Graham	7,300	6,900	95
	Greenlee	3,800	3,700	97
	CALIFORNIA			
	Del Norte	7,800	7,300	94
	COLORADO			
	Summit	4,600	4,400	96
	FLORIDA			
	Okaloosa	42,000	41,600	99
	GEORGIA			
	Barrow	8,200	8,100	99
	Bartow	15,100	15,000	99
Butts	4,400	4,300	98	
Carroll	20,600	20,400	99	
Chattahoochee	3,200	3,200	100	
Clarke	28,600	28,200	99	
Clayton	58,700	58,400	99	
Clinch	2,200	2,100	95	
Cobb	129,300	128,700	100	
Coweta	14,600	14,400	99	
De Kalb	187,500	186,700	100	
Dougherty	34,900	34,400	99	
Douglas	21,100	20,900	99	



WTBS BNPCT-7539 Granted 7/31/74

© American Map Corp., 14244

Net Weekly Circulation	State County	Total Households	TV Households	%
50% & Over	Fannin	5,700	5,600	98
	Fayette	12,900	12,700	98
	Floyd	29,500	29,200	99
	Fulton	228,800	227,000	99
	Glynn	21,100	20,800	99
	Greene	3,800	3,700	97
	Gwinnett	74,500	73,900	99
	Hall	29,100	28,800	99
	Haralson	6,900	6,800	99
	Henry	14,100	13,900	99
	Houston	28,400	28,100	99
	Jackson	9,300	9,200	99
	Jasper	2,900	2,800	97
	Lowndes	24,800	24,300	98
	Macon	4,800	4,700	98
	Meriwether	7,000	6,900	99
	Newton	12,400	12,200	98
	Oconee	5,100	5,100	100
	Paulding	10,400	10,300	99
	Pickens	4,600	4,500	98
	Pike	3,000	2,900	97
	Polk	11,700	11,600	99
	Pulaski	3,200	3,100	97
	Rockdale	14,400	14,200	99
	Spalding	17,400	17,200	99
	Toombs	8,400	8,200	98
	Treutlen	2,100	2,000	95
	Troup	18,500	18,200	98
	Upson	9,600	9,500	99
	Walton	11,100	10,900	99
Ware	13,000	12,800	98	
Wayne	7,100	7,000	99	
Whitfield	24,000	23,800	99	

(Continued on page A-270)

Station Totals	63,519,200	62,483,400	98
Net Weekly Circulation (1985)		12,251,500	
Average Daily Circulation (1985)		4,374,900	

Georgia—Augusta

WAGT

Ch. 26

Network Service: NBC.

Licensee: WAGT Television Inc.

Studio: 905 Broad St., Augusta 30903.

Mailing Address: Box 1526, Augusta, GA 30903.

Telephone: 404-722-0026.

Technical Facilities: Channel No. 26 (542-548 MHz). Authorized power: 1700-kw max. & 933-kw horizontal visual, 170-kw max. & 93.3-kw horizontal aural. Antenna: 1614-ft. above av. terrain, 1560-ft. above ground, 1907-ft. above sea level.

Latitude 33° 25' 15"
Longitude 81° 50' 19"

Transmitter: E side of Pine Log Rd., 0.4-mi. N of Rte. 278.

Satellite Earth Stations: Harris, 8-meter, 3.5-meter, 3-meter; Channelmaster, 4.5-meter; Harris & Channelmaster receivers.

News Service: AP.

Ownership: Schurz Communications Inc., 100%. For other interests, see Group Ownership of TV Stations.

Began Operation: Dec. 24, 1968; left air Nov. 1970. Resumed operation Jan. 14, 1974. Sale to present owner by J. Thomas Jones & Francis Hanks Robertson approved by FCC May 14, 1980.

Represented (sales): Seltel Inc.

Represented (legal): Hogan & Hartson.

Represented (engineering): Jules Cohen & Associates.

Personnel:

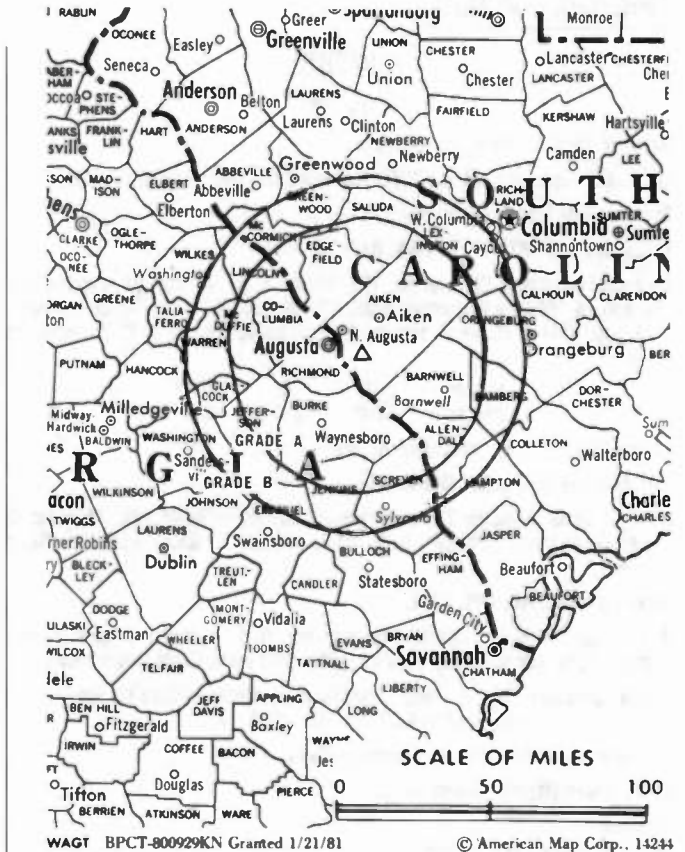
- NICK EVANS JR., president & general manager.
- LEE SHERIDAN, vice president & station manager.
- JAMES S. HALPIN, general sales manager.
- FRANK CROTTS, production coordinator.
- SHERON HAGELSTON, creative services director.
- AL VAN DINTEREN, chief engineer.

Highest 30 Sec. Rate (July 2, 1984): \$590.

NETWORK BASE HOURLY RATE: \$425.

Total Households: © MSI Consumer Market Data as of 1/1/85. TV Homes, TV% and Circulation © 1985 Arbitron. County coverage based on Arbitron study.

Net Weekly Circulation	State County	Total Households	TV Households	%
50% & Over	GEORGIA			
	Burke	6,400	6,200	97
	Columbia	16,700	16,500	99
	Glascocock	800	800	100
	Jefferson	6,400	6,300	98
	Jenkins	3,000	2,900	97
	Lincoln	2,100	2,100	100
	Mc Duffie	6,900	6,800	99
	Richmond	64,200	63,600	99
	Warren	2,100	2,000	95
	SOUTH CAROLINA			
	Aiken	40,400	40,000	99
	Allendale	3,700	3,600	97
Barnwell	6,900	6,800	99	



Net Weekly Circulation	State County	Total Households	TV Households	%
50% & Over	Edgefield	6,100	6,000	98
	Mc Cormick	2,400	2,300	96
Between 25-49%	GEORGIA			
	Candler	2,700	2,600	96
	Johnson	3,100	3,000	97
	Screven	5,200	5,100	98
	Taliaferro	800	800	100
Wilkes	3,900	3,800	97	
Between 5-24%	SOUTH CAROLINA			
	Bamberg	5,900	5,800	98
	GEORGIA			
	Bulloch	11,900	11,700	98
	Elbert	7,100	7,000	99
	Emanuel	7,200	7,000	97
	Evans	3,200	3,200	100
	Hancock	2,800	2,700	96
	Montgomery	2,300	2,200	96
	Washington	6,400	6,200	97
SOUTH CAROLINA				
Abbeville	8,200	8,000	98	
Calhoun	4,200	4,100	98	
Lexington	56,300	55,500	99	
Orangeburg	28,400	27,700	98	
Saluda	5,800	5,700	98	
Station Totals		333,500	328,000	98
Net Weekly Circulation (1985)				161,700
Average Daily Circulation (1985)				99,600

Georgia—Augusta

WJBF

Ch. 6

Network Service: ABC.

Licensee: SFN Communications of Augusta Inc., Box 1404, Augusta 30903.

Studio: 1001 Reynolds St., Augusta 30901.

Telephone: 404-722-6664. TWX: 810-755-4023.

Mailing Address: Box 1404, Augusta, GA 30903.

Technical Facilities: Channel No. 6 (82-88 MHz). Authorized power: 100-kw visual, 20-kw aural. Antenna: 1375-ft. above av. terrain, 1292-ft. above ground, 1677-ft. above sea level.

Latitude 33° 24' 5"
Longitude 81° 50' 19"

Transmitter: Pine Log Rd., near Beech Island, SC.

Satellite Earth Station: Harris, 3-meter; Harris receivers.

News Service: UPI.

Ownership: SFN Companies Inc. For other interests, see Group Ownership of TV Stations.

Began Operation: Nov. 22, 1953. Sale to present owner by Western Broadcasting Co. approved by FCC June 27, 1984. Sale by Fuqua Television to Western Broadcasting approved July 10, 1980.

Represented (sales): Blair Television.

Represented (legal): Bryan, Cave, McPheeters & McRoberts.

Personnel:

- TERRY SAMS, president & general manager.
- JOHN R. BENNETT, station manager & controller.
- RAY ERB, sales manager.
- JIMMY THOMAS, production manager.
- BILL DOKER, engineering.
- RICHARD HOWARD, news director.
- ART CABOT, program director.
- MARY MILLER, business manager.

Highest 30 Sec. Rate (July 15, 1985): \$1200.

NETWORK BASE HOURLY RATE: \$1175.

Total Households: © MSI Consumer Market Data as of 1/1/85. TV Homes, TV% and Circulation © 1985 Arbitron. County coverage based on Arbitron study.

Net Weekly Circulation	State County	Total Households	TV Households	%
50% & Over	GEORGIA			
	Burke	6,400	6,200	97
	Columbia	16,700	16,500	99
	Emanuel	7,200	7,000	97
	Glascok	800	800	100
	Hancock	2,800	2,700	96
	Jefferson	6,400	6,300	98
	Jenkins	3,000	2,900	97
	Johnson	3,100	3,000	97
	Lincoln	2,100	2,100	100
	Mc Duffie	6,900	6,800	99
	Richmond	64,200	63,600	99
	Screven	5,200	5,100	98
	Taliaferro	800	800	100
	Warren	2,100	2,000	95
Washington	6,400	6,200	97	
Wilkes	3,900	3,800	97	



Net Weekly Circulation	State County	Total Households	TV Households	%
50% & Over	SOUTH CAROLINA			
	Aiken	40,400	40,000	99
	Allendale	3,700	3,600	97
	Bamberg	5,900	5,800	98
	Barnwell	6,900	6,800	99
	Edgefield	6,100	6,000	98
	Hampton	6,600	6,400	97
	Mc Cormick	2,400	2,300	96
Saluda	5,800	5,700	98	
Between 25-49%	GEORGIA			
	Bulloch	11,900	11,700	98
	Candler	2,700	2,600	96
	Elbert	7,100	7,000	99
	Greene	3,800	3,700	97
	Toombs	8,400	8,200	98
	Treutlen	2,100	2,000	95
SOUTH CAROLINA	Greenwood	21,800	21,600	99
	Newberry	11,600	11,400	98
	Orangeburg	28,400	27,700	98
	Between 5-24%	GEORGIA		
Evans		3,200	3,200	100
Laurens		13,300	13,000	98
Madison		6,800	6,700	99
Montgomery		2,300	2,200	96
Oglethorpe		3,200	3,100	97
Wheeler		1,800	1,700	94
SOUTH CAROLINA				
Abbeville		8,200	8,000	98
Calhoun		4,200	4,100	98
Colleton	11,200	10,900	97	
Jasper	5,200	5,100	98	
Lexington	56,300	55,500	99	
Station Totals		429,300	421,800	98
Net Weekly Circulation (1985)				245,700
Average Daily Circulation (1985)				158,900

Georgia—Augusta

WRDW-TV

Ch. 12

Network Service: CBS.

Licensee: WRDW-TV Inc.

Mailing Address: Drawer 1212, Augusta, GA 30913-1212.

Telephone: 803-278-1212. TWX: 810-771-4860.

Technical Facilities: Channel No. 12 (204-210 MHz). Authorized power: 316-kw visual, 30.2-kw aural. Antenna: 1632-ft. above av. terrain, 1507-ft. above ground, 1887-ft. above sea level.

Latitude 33° 24' 29"
Longitude 81° 50' 36"

Transmitter: Pine Log Rd., Beech Island, SC.

Satellite Earth Station: KLM, 5-meter; Drake receivers.

News Services: AP, CBS.

Ownership: Television Station Partners, 100%. For other interests see Group Ownership of TV Stations.

Began Operation: Feb. 14, 1954. Sale to present owners by Ziff Corp. approved by FCC Jan. 18, 1983 (Television Digest, Vol. 22:30). Sale to Ziff by Rust Craft Bcstg. approved by FCC May 10, 1978 but sale was not consummated until March 22, 1979. Sale to Rust Craft by WPIT Inc. (Friendly Stations) approved by FCC Feb. 8, 1962 (Vol. 17:30, 33; 2:14). Sale to WPIT Inc. by Southeastern Newspapers Inc. approved April 20, 1960 (Vol. 16:6, 17). Sale to Southeastern Newspapers Inc. by group headed by Grover C. Maxwell & Allen M. Woodall approved Feb. 17, 1956 (Vol. 11:48; 12:7). Note: For sale of WPIT Inc. to United Printers & Publishers (Rust Craft Greeting Cards Inc.), see WTOV-TV, Steubenville, OH.

Represented (sales): Katz Television.

Represented (legal): McKenna, Wilkinson & Kittner.

Represented (engineering): Lohnes & Culver.

Personnel:

I. MARTIN POMPADUR, chief executive officer.
RALPH E. BECKER, president & chief operating officer.
JACK WEST, vice president & general manager.
WILLIAM KEMPLE, vice president & general sales manager.
STEVE JOHNSTON, program manager.
DON SMITH, chief engineer.

Highest One Hour Rate: \$2500.

Highest 30 Sec. Rate (Aug. 1, 1985): \$1750.

NETWORK BASE HOURLY RATE: \$1050.

Total Households: © MSI Consumer Market Data as of 1/1/85. TV Homes, TV% and Circulation © 1985 Arbitron. County coverage based on Arbitron study.

Net Weekly Circulation	State County	Total Households	TV Households	%
50% & Over	GEORGIA			
	Burke	6,400	6,200	97
	Columbia	16,700	16,500	99
	Emanuel	7,200	7,000	97
	Glascock	800	800	100
	Hancock	2,800	2,700	96
	Jefferson	6,400	6,300	98
	Jenkins	3,000	2,900	97
	Johnson	3,100	3,000	97
	Lincoln	2,100	2,100	100
	Mc Duffie	6,900	6,800	99
	Richmond	64,200	63,600	99
	Screven	5,200	5,100	98
Taliaferro	800	800	100	
Warren	2,100	2,000	95	



Net Weekly Circulation	State County	Total Households	TV Households	%
50% & Over	Washington	6,400	6,200	97
	Wilkes	3,900	3,800	97
SOUTH CAROLINA				
	Aiken	40,400	40,000	99
	Allendale	3,700	3,600	97
	Bamberg	5,900	5,800	98
	Barnwell	6,900	6,800	99
	Edgefield	6,100	6,000	98
	Mc Cormick	2,400	2,300	96
	Saluda	5,800	5,700	98
GEORGIA				
Between 25-49%	Candler	2,700	2,600	96
	Greene	3,800	3,700	97
	Montgomery	2,300	2,200	96
SOUTH CAROLINA				
	Hampton	6,600	6,400	97
	Orangeburg	28,400	27,700	98
GEORGIA				
Between 5-24%	Bulloch	11,900	11,700	98
	Elbert	7,100	7,000	99
	Evans	3,200	3,200	100
	Oglethorpe	3,200	3,100	97
SOUTH CAROLINA				
	Abbeville	8,200	8,000	98
	Calhoun	4,200	4,100	98
	Colleton	11,200	10,900	97
	Greenwood	21,800	21,600	99
	Lexington	56,300	55,500	99
	Newberry	11,600	11,400	98
Station Totals		391,700	385,100	98
Net Weekly Circulation (1985)			222,200	
Average Daily Circulation (1985)			140,500	

Georgia—Columbus

WRBL

Ch. 3

Network Service: CBS.

Licensee: Columbus Bcstg. Co. Inc., Box 270, Columbus, GA 31994.

Studio & Offices: 1350 13th Ave., Columbus, GA 31994.

Telephone: 404-323-3333. TWX: 404-327-6345.

Technical Facilities: Channel No. 3 (62-66 MHz). Authorized power: 100-kw visual, 12.02-kw aural. Antenna: 1790-ft. above av. terrain, 1749-ft. above ground, 2249-ft. above sea level.

Latitude 32° 19' 25"
Longitude 84° 46' 46"

Transmitter: Lafayette Rd., 1.2-mi. N of Cusseta, GA.

Satellite Earth Station: Harris, 3-meter; Harris receivers.

News Services: AP, CNN, NIWS.

Ownership: Avant Development Corp. Malcolm I. Glazer, pres., 100%; Carl E. Brasley, secy.-treas. Glazer also owns WTWO-TV, Terre Haute, IN & KQTV, St. Joseph, MO.

Began Operation: Nov. 15, 1953 on Ch. 4. Switched to Ch. 3 Oct. 27, 1960. Sale to present owner approved by FCC Sept. 11, 1978. Transfer of control to J. W. & J. B. Woodruff from R. W. Page Corp. approved by FCC Jan. 31, 1973.

Represented (sales): Katz Television.

Represented (legal): Dow, Lohnes & Albertson.

Personnel:

DON NAHLEY, senior vice president & general manager.
GENE O'RILEY, news director.
DAVID MURPHY, operations manager.
PENNY LEIGH SHORT, general sales manager.
JOHN SIMMONS, chief engineer.

Highest One Hour Rate: \$3850.

Highest 30 Sec. Rate (July 15, 1985): \$1000.

Total Households: © MSI Consumer Market Data as of 1/1/85. TV Homes, TV% and Circulation © 1985 Arbitron. County coverage based on Arbitron study.

Net Weekly Circulation	State County	Total Households	TV Households	%
50% & Over	ALABAMA			
	Barbour	8,600	8,400	98
	Bullock	3,500	3,400	97
	Chambers	14,100	13,900	99
	Lee	30,000	29,600	99
	Macon	8,500	8,300	98
	Randolph	7,200	7,100	99
	Russell	16,900	16,700	99
	Tallapoosa	14,100	13,900	99
	GEORGIA			
	Calhoun	1,600	1,500	94
	Chattahoochee	3,200	3,200	100
	Clay	1,200	1,200	100
	Crisp	7,000	6,800	97
Dooly	3,700	3,600	97	
Dougherty	34,900	34,400	99	
Harris	6,100	6,000	98	
Lee	4,500	4,400	98	
Macon	4,800	4,700	98	
Marion	1,700	1,600	94	
Muscogee	60,000	59,400	99	
Quitman	800	800	100	
Randolph	3,300	3,200	97	
Schley	1,100	1,100	100	
Stewart	1,900	1,800	95	
Sumter	9,800	9,600	97	
Talbot	2,000	1,900	95	
Taylor	2,700	2,600	96	
Terrell	4,000	3,900	98	
Troup	18,500	18,200	98	
Turner	3,100	3,000	97	



Net Weekly Circulation	State County	Total Households	TV Households	%
50% & Over	Upson	9,600	9,500	99
	Webster	800	800	100
Between 25-49%	ALABAMA			
	Clay	4,800	4,700	98
	Henry	5,600	5,500	98
	GEORGIA			
Baker	1,200	1,200	100	
Crawford	2,500	2,400	96	
Houston	28,400	28,100	99	
Meriwether	7,000	6,900	99	
Pulaski	3,200	3,100	97	
Worth	6,200	6,100	98	
Between 5-24%	ALABAMA			
	Coosa	4,300	4,200	98
	Dale	15,200	15,000	99
	Elmore	15,700	15,500	99
	Pike	10,000	9,800	98
	GEORGIA			
	Ben Hill	6,100	5,900	97
	Bleckley	3,700	3,600	97
	Coweta	14,600	14,400	99
	Decatur	8,900	8,700	98
Early	4,600	4,500	98	
Grady	6,700	6,600	99	
Heard	2,300	2,300	100	
Jones	6,200	6,100	98	
Lamar	4,400	4,300	98	
Monroe	5,200	5,100	98	
Peach	7,000	6,900	99	
Pike	3,000	2,900	97	
Spalding	17,400	17,200	99	
Wilcox	2,600	2,500	96	
Station Totals		486,000	478,000	98
Net Weekly Circulation (1985)			277,700	
Average Daily Circulation (1985)			161,600	

Georgia—Columbus

WLTZ

Ch. 38

Network Service: NBC.

Licensee: Columbus Television Inc., Box 12289, Lindsey Creek Station, Columbus, GA 31995.

Studio: 6140 Buena Vista Rd., Columbus, GA 31907.

Telephone: 404-561-3838. TWX: 810-758-4312.

Mailing Address: Box 12289, Lindsey Creek Station, Columbus 31995.

Technical Facilities: Channel No. 38 (614-620 MHz). Authorized power: 1480-kw max. & 1070-kw horizontal visual, 148-kw max. aural. Antenna: 1310-ft. above av. terrain, 1319-ft. above ground, 1704-ft. above sea level.

Latitude 32° 27' 28"
Longitude 84° 53' 08"

Transmitter: 3.6-mi. E of Columbus, 0.34-mi. S of Buena Vista Rd.

Satellite Earth Stations: Harris, 8-meter; 2 Channel Master, 3-meter; Harris & Channel Master receivers.

News Service: AP.

Ownership: Lewis Bcstg. Corp., 100%. For other interests, see WJCL, Savannah, GA.

Began Operation: October 29, 1970. Sale by Gala Bcstg. Co., et al., to American Family Corp. approved by FCC Feb. 3, 1978. Sale to present owner approved June 18, 1981.

Represented (sales): Avery-Knodel Inc.; Busby, Finch, Latham & Widman (regional).

Represented (legal): Pierson, Ball & Dowd.

Personnel:

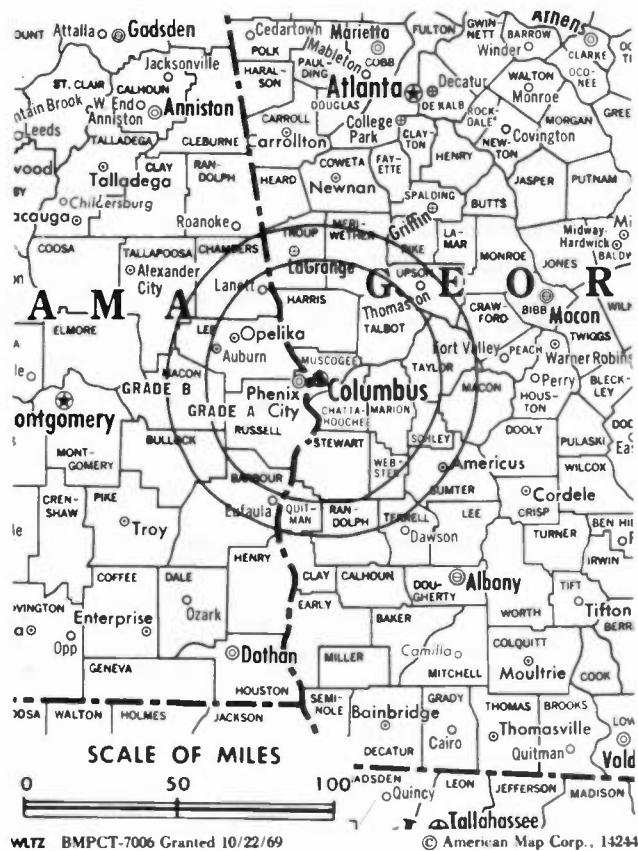
- BOB WALTON, vice president & general manager.
- T. B. BREAZEALE, general sales manager.
- R. C. BARTLETT, operations manager.
- CURTIS ELDER, production manager.
- TIM ESPAR, news director.
- LON McNEIL, promotion manager.
- BOB HOOK, chief engineer.

Highest 30 Sec. Rate (June 1, 1985): \$550.

NETWORK BASE HOURLY RATE: \$200.

Total Households: © MSI Consumer Market Data as of 1/1/85. TV Homes, TV% and Circulation © 1985 Arbitron. County coverage based on Arbitron study.

Net Weekly Circulation	State County	Total Households	TV Households	%
50% & Over	ALABAMA			
	Chambers	14,100	13,900	99
	Russell	16,900	16,700	99
	GEORGIA			
	Chattahoochee	3,200	3,200	100
	Harris	6,100	6,000	98
	Marion	1,700	1,600	94
	Muscogee	60,000	59,400	99
	Schley	1,100	1,100	100
	Stewart	1,900	1,800	95
Talbot	2,000	1,900	95	
Webster	800	800	100	



Net Weekly Circulation	State County	Total Households	TV Households	%
Between 25-49%	ALABAMA			
	Lee	30,000	29,600	99
	GEORGIA			
	Clay	1,200	1,200	100
	Macon	4,800	4,700	98
	Quitman	800	800	100
	Randolph	3,300	3,200	97
	Sumter	9,800	9,600	97
	Taylor	2,700	2,600	96
	Troup	18,500	18,200	98
Upson	9,600	9,500	99	
Between 5-24%	ALABAMA			
	Barbour	8,600	8,400	98
	Bullock	3,500	3,400	97
	Macon	8,500	8,300	98
	Randolph	7,200	7,100	99
	GEORGIA			
	Calhoun	1,600	1,500	94
Crawford	2,500	2,400	96	
Crisp	7,000	6,800	97	
Dooly	3,700	3,600	97	
Meriwether	7,000	6,900	99	
Terrell	4,000	3,900	98	
Station Totals		242,100	238,100	98
Net Weekly Circulation (1985)			134,700	
Average Daily Circulation (1985)			72,700	

Georgia—Columbus

WTVM

Ch. 9

Network Service: ABC.

Licensee: SFN Communications of Columbus Inc., Box 1848, Columbus, GA 31994.

Studio: 1909 Wynnton Rd., Columbus 31906.

Telephone: 404-324-6471. TWX: 810-758-4326.

Technical Facilities: Channel No. 9 (186-192 MHz). Authorized power: 284-kw visual, 52.5-kw aural. Antenna: 1650-ft. above av. terrain, 1749-ft. above ground, 2251-ft. above sea level.

Latitude 32° 19' 25"
Longitude 84° 46' 46"

Transmitter: Lafayette Rd., 1.2-mi. N of Cusseta.

Satellite Earth Stations: 2 in operation; RCA & Scientific-Atlanta receivers.

News Services: AP, UPI, ABC.

Ownership: SFN Companies Inc. For other interests, see Group Ownership of TV Stations.

Began Operation: Oct. 6, 1953 on Ch. 28. Switched to Ch. 9 Nov. 3, 1960. Sale of Martin Theatres of Ga. Inc. to Fuqua Industries approved by FCC Feb. 7, 1969. Sale by Fuqua to Western Broadcasting Co. approved July 10, 1980. Sale by Western Broadcasting to present owner approved April 27, 1984.

Represented (sales): Blair Television.

Represented (legal): Cohn & Marks.

Personnel:

GARY L. ANDERSON, president & general manager.
W. CARROLL WARD, program director.
WAYNE DAUGHERTY, general sales manager.
DAVID WILLIAMS, chief engineer.
STEVE FOUST, news director.
JERRY BAHR, production director.
SUSAN KENDUST, business manager.

Highest 30 Sec. Rate (July 1, 1984): \$575.

NETWORK BASE HOURLY RATE: \$1100.

Total Households: © MSI Consumer Market Data as of 1/1/85. TV Homes, TV% and Circulation © 1985 Arbitron. County coverage based on Arbitron study.

Net Weekly Circulation	State County	Total Households	TV Households	%
50% & Over	ALABAMA			
	Barbour	8,600	8,400	98
	Bullock	3,500	3,400	97
	Chambers	14,100	13,900	99
	Henry	5,600	5,500	98
	Lee	30,000	29,600	99
	Macon	8,500	8,300	98
	Randolph	7,200	7,100	99
	Russell	16,900	16,700	99
	GEORGIA			
Calhoun	1,600	1,500	94	
Chattahoochee	3,200	3,200	100	
Clay	1,200	1,200	100	
Crawford	2,500	2,400	96	
Crisp	7,000	6,800	97	
Dooly	3,700	3,600	97	
Dougherty	34,900	34,400	99	
Harris	6,100	6,000	98	
Lee	4,500	4,400	98	
Macon	4,800	4,700	98	
Marion	1,700	1,600	94	
Muscogee	60,000	59,400	99	
Peach	7,000	6,900	99	
Quitman	800	800	100	
Randolph	3,300	3,200	97	
Schley	1,100	1,100	100	
Stewart	1,900	1,800	95	
Sumter	9,800	9,600	97	
Talbot	2,000	1,900	95	
Taylor	2,700	2,600	96	
Terrell	4,000	3,900	98	
Troup	18,500	18,200	98	



Net Weekly Circulation	State County	Total Households	TV Households	%
50% & Over	Upson	9,600	9,500	99
	Webster	800	800	100

Between 25-49%	ALABAMA	Total Households	TV Households	%
	Clay	4,800	4,700	98
	Dale	15,200	15,000	99
	Pike	10,000	9,800	98
	Tallapoosa	14,100	13,900	99
	GEORGIA			
	Baker	1,200	1,200	100
	Bibb	54,300	53,700	99
	Early	4,600	4,500	98
	Houston	28,400	28,100	99
	Meriwether	7,000	6,900	99
	Mitchell	6,900	6,700	98
	Pulaski	3,200	3,100	97
	Turner	3,100	3,000	97
	Worth	6,200	6,100	98

Between 5-24%	ALABAMA	Total Households	TV Households	%
	Coffee	14,200	14,000	99
	Coosa	4,300	4,200	98
	Crenshaw	5,200	5,100	98
	Elmore	15,700	15,500	99
	GEORGIA			
	Ben Hill	6,100	5,900	97
	Bleckley	3,700	3,600	97
	Decatur	8,900	8,700	98
	Heard	2,300	2,300	100
	Jones	6,200	6,100	98
	Lamar	4,400	4,300	98
	Miller	2,700	2,600	96
	Monroe	5,200	5,100	98
	Pike	3,000	2,900	97
	Twiggs	3,200	3,100	97
	Wilcox	2,600	2,500	96

Station Totals	533,800	525,000	98
Net Weekly Circulation (1985)			290,900
Average Daily Circulation (1985)			161,200

Georgia—Columbus

WXTX

Ch. 54

Network Service: None, independent.

Licensee: Columbus Family Television Ltd. Partnership.

Studio: 6524 Buena Vista Rd., Columbus, GA 31907.

Telephone: 404-561-5400.

Mailing Address: Box 12188, Columbus, GA 31907.

Technical Facilities: Channel No. 54 (710-716 MHz). Authorized power: 1000-kw max. visual, 100-kw max. aural. Antenna: 1140-ft. above av. terrain, 1146-ft. above ground, 1526-ft. above sea level.

Latitude 32° 27' 49"
Longitude 84° 52' 37"

Transmitter: Buena Vista Rd., approx. 0.2-mi. W of Intersection with Moye Rd.

Satellite Earth Stations: World Sat, 5-meter; Harris, 3.5-meter; Gardiner, Harris & Drake receivers.

News Service: AP.

Ownership: Stephen Kent, pres., 50%; Craig H. Kent, v.p.; Jonathan F. Kent, secy.-treas., 50%. S. Kent has interest in KBSI(TV), Cape Girardeau, MO; applicants for LPTV stations in Georgia.

Began Operation: June 17, 1983.

Represented (sales): Seltel Inc.

Represented (legal): Seymour M. Chase, P.C.

Represented (engineering): B. Scott Baxter & Associates.

Personnel:

STEPHEN KENT, president.
ED GROVES, general manager.
KATHY BARKER, program director.

Highest 30 Sec. Rate (June 1, 1985): \$200.

Total Households: © MSI Consumer Market Data as of 1/1/85. TV Homes, TV% and Circulation © 1985 Arbitron. County coverage based on Arbitron study.

Net Weekly Circulation	State County	Total Households	TV Households	%
50% & Over	ALABAMA			
	Russell	16,900	16,700	99
	GEORGIA			
	Chattahoochee	3,200	3,200	100
	Harris	6,100	6,000	98
	Muscogee	60,000	59,400	99
	Webster	800	800	100
Between 25-49%	ALABAMA			
	Lee	30,000	29,600	99



WXTX BMPCT-82119KG Granted 12/28/82 © American Map Corp. 14244

Net Weekly Circulation	State County	Total Households	TV Households	%
Between 25-49%	GEORGIA			
	Marion	1,700	1,600	94
	Schley	1,100	1,100	100
	Stewart	1,900	1,800	95
	Talbot	2,000	1,900	95
Between 5-24%	ALABAMA			
	Barbour	8,600	8,400	98
	Chambers	14,100	13,900	99
	Randolph	7,200	7,100	99
GEORGIA	Macon	4,800	4,700	98
	Meriwether	7,000	6,900	99
	Quitman	800	800	100
	Randolph	3,300	3,200	97
	Sumter	9,800	9,600	97
	Taylor	2,700	2,600	96
	Troup	18,500	18,200	98
Upson	9,600	9,500	99	
Station Totals		218,600	215,300	98
Net Weekly Circulation (1985)				73,700
Average Daily Circulation (1985)				32,600

Georgia—Macon

WMGT

Ch. 41

Network Service: NBC.

Licensee: Morris Network Inc., Box 4328, Macon, GA 31213.

Studio: 6525 Ocmulgee Blvd. East, Macon, GA 31208.

Mailing Address: Box 4328, Macon, GA 31213.

Telephone: 912-745-4141. TWX: 810-783-5549.

Technical Facilities: Channel No. 41 (632-638 MHz). Authorized power: 1050-kw max. & 760-kw horizontal visual, 210-kw max. & 152-kw horizontal aural. Antenna: 787-ft. above av. terrain, 893-ft. above ground, 1186-ft. above sea level.

Latitude 32° 45' 12"
Longitude 83° 33' 46"

Transmitter: 4.6-mi. S of Lanier Hts. on W side of U.S. Rte. 23, Swiftcreek Twp., GA.

News Service: AP.

Ownership: Morris Network Inc., 100%. Officers: Charles H. Morris, chmn.; H. Dean Hinson, pres.; Alden M. Maier, v.p.; Miriam K. Potter, secy. For Morris newspaper holdings, see Newspaper Ownership of TV Stations.

Began Operation: Dec. 19, 1968. Sale to present owner by F. E. Busby, et al., approved by FCC Nov. 30, 1978. Previous sale by WTVY Inc. (Charles Woods) approved by FCC Aug. 9, 1974.

Represented (sales): Seltel Inc.

Represented (legal): Kenkel, Barnard & Edmundson.

Represented (engineering): Cohen & Dippell.

Personnel:

CHARLES MORRIS, chairman.
H. DEAN HINSON, president.
AUBREY WOOD, station manager.
JOE SPEARS, chief engineer.

Highest 30 Sec. Rate (Sept. 23, 1985): \$800.

NETWORK BASE HOURLY RATE: \$450.

Total Households: © MSI Consumer Market Data as of 1/1/85. TV Homes, TV% and Circulation © 1985 Arbitron. County coverage based on Arbitron study.

Net Weekly Circulation	State County	Total Households	TV Households	%
50% & Over	GEORGIA			
	Baldwin	10,900	10,700	98
	Bibb	54,300	53,700	99
	Bleckley	3,700	3,600	97
	Crawford	2,500	2,400	96
	Houston	28,400	28,100	99
	Jones	6,200	6,100	98
	Laurens	13,300	13,000	98
	Peach	7,000	6,900	99
	Pulaski	3,200	3,100	97
Putnam	3,800	3,700	97	
Taylor	2,700	2,600	96	



WMGT BMPCT—6614 Granted 8/26/68

© American Map Corp., No. 14244

Net Weekly Circulation	State County	Total Households	TV Households	%
50% & Over	Twiggs	3,200	3,100	97
	Washington	6,400	6,200	97
	Wilkinson	3,400	3,300	97
GEORGIA				
Between 25-49%	Dodge	6,100	6,000	98
	Macon	4,800	4,700	98
	Monroe	5,200	5,100	98
GEORGIA				
Between 5-24%	Butts	4,400	4,300	98
	Dooly	3,700	3,600	97
	Hancock	2,800	2,700	96
	Johnson	3,100	3,000	97
	Lamar	4,400	4,300	98
	Montgomery	2,300	2,200	96
	Morgan	3,900	3,800	97
	Treutlen	2,100	2,000	95
	Wheeler	1,800	1,700	94
Wilcox	2,600	2,500	96	
Station Totals		196,200	192,400	98
Net Weekly Circulation (1985)				119,700
Average Daily Circulation (1985)				59,000

Georgia—Macon

WGXA

Ch. 24

Network Service: ABC.

Licensee: Russell-Rowe Communications Inc.

Studio: 599 Broadway, Macon, GA.

Mailing Address: Box 340, Macon, GA 31297.

Telephone: 912-745-2424. TWX: 810-783-5541.

Technical Facilities: Channel No. 24 (530-536 MHz). Authorized power: 1290-kw max. & 646-kw horizontal visual, 304-kw max. & 126-kw horizontal aural. Antenna: 800-ft. above av. terrain, 895-ft. above ground, 1205-ft. above sea level.

Latitude 32° 45' 08"
Longitude 83° 33' 39"

Transmitter: U.S. 23-129 S, 7-mi. from Macon city limits.

Satellite Earth Station: In operation.

News Service: AP.

Ownership: Herman J. Russell, chmn., 51%; Donald E. Heald, pres., 8%; Martin Seretean, v.p., 31%; James W. Coclin v.p., 10%; Prentiss Q. Yancey Jr., secy. Principals have interest in Le Conte Bcstg. Co., applicant for Ch. 8, Knoxville, TN.

Began Operation: April 21, 1982.

Represented (sales): Blair Television.

Represented (legal): Dow, Lohnes & Albertson.

Represented (engineering): Palmer A. Greer.

Personnel:

- KENNETH GERDES, vice president & general manager.
- JIM WILCOX, general sales manager.
- DALE STAFFORD, operations manager.
- RICHARD BLANTON, chief engineer.
- RON WILDMAN, news director.
- KELLY CAUSEY, promotion manager.

Highest 30 Sec. Rate (July 11, 1985): \$400.

Total Households: © MSI Consumer Market Data as of 1/1/85. TV Homes, TV% and Circulation © 1985 Arbitron. County coverage based on Arbitron study.

Net Weekly Circulation	State County	Total Households	TV Households	%
50% & Over	GEORGIA			
	Baldwin	10,900	10,700	98
	Bibb	54,300	53,700	99
	Bleckley	3,700	3,600	97
	Dodge	6,100	6,000	98
	Houston	28,400	28,100	99
	Jones	6,200	6,100	98
	Laurens	13,300	13,000	98
	Monroe	5,200	5,100	98
	Peach	7,000	6,900	99
	Pulaski	3,200	3,100	97
	Twiggs	3,200	3,100	97



Net Weekly Circulation	State County	Total Households	TV Households	%
50% & Over	Wheeler	1,800	1,700	94
	Wilcox	2,600	2,500	96
	Wilkinson	3,400	3,300	97
Between 25-49%	GEORGIA			
	Ben Hill	6,100	5,900	97
	Crawford	2,500	2,400	96
	Johnson	3,100	3,000	97
	Macon	4,800	4,700	98
	Putnam	3,800	3,700	97
	Taylor	2,700	2,600	96
Between 5-24%	Telfair	4,100	4,000	98
	Washington	6,400	6,200	97
	GEORGIA			
	Dooly	3,700	3,600	97
	Greene	3,800	3,700	97
	Hancock	2,800	2,700	96
Station Totals	Irwin	3,400	3,300	97
	Lamar	4,400	4,300	98
	Upson	9,600	9,500	99
	Station Totals	210,500	206,500	98
	Net Weekly Circulation (1985)			119,400
Average Daily Circulation (1985)			64,300	

Georgia—Macon

WMAZ-TV

Ch. 13

Network Service: CBS.

Licensee: Multimedia Inc., Box 2760, Greenville, SC 29602.

Studio: 1314 Gray Highway 31211.

Mailing Address: Box 5008, Macon, GA 31213.

Telephone: 912-746-1313. TWX: 810-783-5528.

Technical Facilities: Channel No. 13 (210-216 MHz). Authorized power: 316-kw visual, 63.1-kw aural. Antenna: 785-ft. above av. terrain, 891-ft. above ground, 1205-ft. above sea level.

Latitude 32° 45' 09"
Longitude 83° 33' 33"

Transmitter: U.S. 129, 7-mi. SE of Macon.

Satellite Earth Stations: Scientific-Atlanta, 7.7-meter & 4.6-meter; RCA 3.6-meter; Anixter-Mark, 5-meter; Anixter-Mark receivers.

AM Affiliate: WMAZ, 50-kw (10-kw night), 940 kHz (CBS).

FM Affiliate: WAYS, 100-kw, 99.1 MHz (No. 256), 660-ft. (ABC).

News Services: AP, NIWS, WSI.

Ownership: Multimedia Inc. For other interests, see Group Ownership of TV Stations.

Began Operation: Sept. 27, 1953. Transfer to Multimedia Inc. granted by FCC Sept. 22, 1967. Previous sale to Southeastern Bcstg. Corp. by George P. Rankin Jr. and associates approved March 13, 1963 by FCC (*Television Digest*, Vol. 3:2, 11).

Represented (sales): Katz Television.

Represented (legal): Dow, Lohnes & Albertson.

Represented (engineering): Jules Cohen & Associates.

Personnel:

DON MCGUIRK, vice president & general manager.
MIM CROWLEY, general sales manager.
SYDNEY THUM, program director.
LACY WORRELL, chief engineer.
JOE JOHNSON, traffic manager.
TONY VILLASANA, news director.

Highest One Hour Rate: \$4100.

Highest 30 Sec. Rate (Sept. 16, 1985): \$1500.

NETWORK BASE HOURLY RATE: \$1035.

Total Households: © MSI Consumer Market Data as of 1/1/85. TV Homes, TV% and Circulation © 1985 Arbitron. County coverage based on Arbitron study.

Net Weekly Circulation	State County	Total Households	TV Households	%
50% & Over	GEORGIA			
	Baldwin	10,900	10,700	98
	Ben Hill	6,100	5,900	97
	Bibb	54,300	53,700	99
	Bleckley	3,700	3,600	97
	Crawford	2,500	2,400	96
	Dodge	6,100	6,000	98
	Dooly	3,700	3,600	97
	Houston	28,400	28,100	99
	Johnson	3,100	3,000	97
	Jones	6,200	6,100	98
	Laurens	13,300	13,000	98



WMAZ-TV BPCT-3557 Granted 6/17/65

© American Map Corp., 14244

Net Weekly Circulation	State County	Total Households	TV Households	%
50% & Over	Macon	4,800	4,700	98
	Monroe	5,200	5,100	98
	Peach	7,000	6,900	99
	Pulaski	3,200	3,100	97
	Putnam	3,800	3,700	97
	Taylor	2,700	2,600	96
	Telfair	4,100	4,000	98
	Treutlen	2,100	2,000	95
	Twiggs	3,200	3,100	97
	Washington	6,400	6,200	97
	Wheeler	1,800	1,700	94
Wilcox	2,600	2,500	96	
Wilkinson	3,400	3,300	97	
Between 25-49%	GEORGIA			
	Crisp	7,000	6,800	97
	Hancock	2,800	2,700	96
	Lamar	4,400	4,300	98
	Montgomery	2,300	2,200	96
	Sumter	9,800	9,600	97
	Toombs	8,400	8,200	98
Upson	9,600	9,500	99	
Between 5-24%	GEORGIA			
	Irwin	3,400	3,300	97
	Jasper	2,900	2,800	97
	Oconee	5,100	5,100	100
	Pike	3,000	2,900	97
	Talbot	2,000	1,900	95
Station Totals		249,300	244,300	97
Net Weekly Circulation (1985)				181,600
Average Daily Circulation (1985)				121,200

Georgia—Savannah

WJCL

Ch. 22

Network Service: ABC.

Licensee: Lewis Bcstg. Corp., 10001 Abercorn St. Extension, Savannah 31406.

Studio: 10001 Abercorn St. Extension. Telephone: 912-925-0022.

Mailing Address: Box 13646, Savannah, GA 31406.

Technical Facilities: Channel No. 22 (518-524 MHz). Authorized power: 1910-kw max. & 891-kw horizontal visual, 53.7-kw aural. Antenna: 1430-ft. above av. terrain, 1478-ft. above ground, 1496-ft. above sea level.

Latitude 32° 03' 30"
Longitude 81° 20' 20"

Transmitter: State Hwy. 204, approx. 15-mi. W of Savannah.

Satellite Earth Stations: Microdyne, 7-meter; Microdyne & Andrew receivers.

News Services: AP, ABC.

Ownership: J. C. Lewis Jr., pres.-treas. and family, 100%. Lewis also owns WLTX(TV), Columbia, SC; WLTZ(TV), Columbus, GA.

Began Operation: July 18, 1970.

Represented (sales): Seltel Inc. (national); Busby, Finch, Lathom & Widman (regional).

Represented (legal): Pierson, Ball & Dowd.

Represented (engineering): Lohnes & Culver.

Personnel:

J. FRED PIERCE, exec. vice president & general manager.
CHRISTOPHER A. BARBIERI, v.p., sales & programming.
WALLACE TIDWELL, chief engineer.

Highest One Hour Rate: \$1500.

Highest 30 Sec. Rate: (July 1, 1985): \$500.

NETWORK BASE HOURLY RATE: \$700.

Total Households: © MSI Consumer Market Data as of 1/1/85. TV Homes, TV% and Circulation © 1985 Arbitron. County coverage based on Arbitron study.

Net Weekly Circulation	State County	Total Households	TV Households	%
50% & Over	GEORGIA			
	Appling	5,500	5,400	98
	Bryan	3,900	3,800	97
	Bulloch	11,900	11,700	98
	Candler	2,700	2,600	96
	Chatham	74,500	73,700	99
	Effingham	6,900	6,800	99
	Evans	3,200	3,200	100
	Glynn	21,100	20,800	99
	Liberty	12,500	12,300	98
	Long	1,800	1,800	100
	Mc Intosh	3,000	2,900	97
	Tattnall	5,900	5,800	98
	Toombs	8,400	8,200	98



WJCL BMPCT-7072 Granted 10/23/69

© American Map Corp., 14244

Net Weekly Circulation	State County	Total Households	TV Households	%
50% & Over	Treutlen	2,100	2,000	95
	Wayne	7,100	7,000	99
SOUTH CAROLINA				
	Beaufort	23,800	23,400	98
	Jasper	5,200	5,100	98
GEORGIA				
Between 25-49%	Bacon	3,400	3,300	97
	Emanuel	7,200	7,000	97
	Montgomery	2,300	2,200	96
	Screven	5,200	5,100	98
GEORGIA				
Between 5-24%	Brantley	3,500	3,400	97
	Jeff Davis	4,300	4,200	98
	Jenkins	3,000	2,900	97
	Pierce	4,300	4,200	98
	Wheeler	1,800	1,700	94
SOUTH CAROLINA				
	Hampton	6,600	6,400	97
Station Totals		241,100	236,900	98
Net Weekly Circulation (1985)				166,800
Average Daily Circulation (1985)				93,100

Georgia—Savannah

WSAV-TV

Ch. 3

Network Service: NBC.

Licensee: News-Press & Gazette Co., 825 Edmond St., Box 29, St. Joseph, MO 64502.

Studio: 1430 E. Victory Dr.

Mailing Address: Box 2429, Savannah, GA 31402.

Telephone: 912-236-0303. TWX: 810-784-5661.

Technical Facilities: Channel No. 3 (60-66 MHz). Authorized power: 100-kw visual, 20-kw aural. Antenna: 1476-ft. above av. terrain, 1532-ft. above ground, 1549-ft. above sea level.

Latitude 32° 03' 32.0"
Longitude 81° 17' 56.5"

Transmitter: Sawdust Pile & Little Neck Rds., Pooler-Burroughs Div., 12-mi. W of Savannah.

Satellite Earth Stations: Harris & Broadcast Microwave receivers.

News Service: AP.

Ownership: David R. Bradley, pres.-treas., 35.93%; Henry H. Bradley, v.p., 6.73%; David R. Bradley Jr., v.p., 6.73%; Henry D. Bradley estate, 28.01%; Natalie B. Rae, 5.92%; Margaret B. Eggebrecht, 5.63%; Merrill Chilcote, 2.2%; Harold M. Slater, 1.05%; 37 others, none with as much as 1%. Company publishes *St. Joseph News-Press & Gazette* and owns KAAL(TV), Austin, MN; WJTV, Jackson, MS & a cable system in St. Joseph.

Began Operation: Feb. 1, 1956. Sale to present owners by Harben Daniel, et al., approved by FCC Sept. 21, 1976 (*Television Digest*, Vol. 16:27).

Represented (sales): Blair Television.

Represented (legal): Arent, Fox, Kintner, Plotkin & Kahn.

Personnel:

DAVE DeARMOND, general manager.
DAVE KIRBY, news director.
CECIL DANIEL, production manager.
BYRON STRONG, chief engineer.
JIM HART, promotion director.

Rates: Not available.

Total Households: © MSI Consumer Market Data as of 1/1/85. TV Homes, TV% and Circulation © 1985 Arbitron. County coverage based on Arbitron study.

Net Weekly Circulation	State County	Total Households	TV Households	%
50% & Over	GEORGIA			
	Appling	5,500	5,400	98
	Bacon	3,400	3,300	97
	Bryan	3,900	3,800	97
	Bulloch	11,900	11,700	98
	Candler	2,700	2,600	96
	Chatham	74,500	73,700	99
	Effingham	6,900	6,800	99
	Emanuel	7,200	7,000	97
	Evans	3,200	3,200	100
	Glynn	21,100	20,800	99
	Jeff Davis	4,300	4,200	98
	Liberty	12,500	12,300	98
	Long	1,800	1,800	100
	Mc Intosh	3,000	2,900	97
	Montgomery	2,300	2,200	96
Pierce	4,300	4,200	98	
Scriven	5,200	5,100	98	



SCALE OF MILES
0 50 100
ville
WSAV-TV BPCT-4812 Granted 5/20/75 © American Map Corp., 14244

Net Weekly Circulation	State County	Total Households	TV Households	%	
50% & Over	Tattnall	5,900	5,800	98	
	Toombs	8,400	8,200	98	
	Wayne	7,100	7,000	99	
SOUTH CAROLINA					
	Beaufort	23,800	23,400	98	
	Hampton	6,600	6,400	97	
	Jasper	5,200	5,100	98	
Between 25-49%	GEORGIA				
	Brantley	3,500	3,400	97	
	Ware	13,000	12,800	98	
	Wheeler	1,800	1,700	94	
SOUTH CAROLINA					
	Allendale	3,700	3,600	97	
Between 5-24%	GEORGIA				
	Camden	4,900	4,800	98	
	Coffee	9,500	9,300	98	
	Jenkins	3,000	2,900	97	
	Johnson	3,100	3,000	97	
	Telfair	4,100	4,000	98	
	Treutlen	2,100	2,000	95	
	Washington	6,400	6,200	97	
	SOUTH CAROLINA				
		Bamberg	5,900	5,800	98
	Barnwell	6,900	6,800	99	
	Colleton	11,200	10,900	97	
Station Totals		309,800	304,100	98	
Net Weekly Circulation (1985)				203,600	
Average Daily Circulation (1985)				115,700	

Georgia—Savannah

WTOC-TV

Ch. 11

Network Service: CBS.

Licensee: American Savannah Bcstg. Co., Box 8086, Savannah, GA 31412.

Studio: 516 Abercorn St., Savannah 31401.

Telephone: 912-234-1111. TWX: 810-784-5619.

Technical Facilities: Channel No. 11 (198-204 MHz). Authorized power: 316-kw visual, 31.6-kw aural. Antenna: 1470-ft. above av. terrain, 1531-ft. above ground, 1549-ft. above sea level.

Latitude 32° 03' 14"
Longitude 81° 21' 01"

Transmitter: Fort Argyle Rd., 5.3-mi. NW of I-95, 7.3-mi. SW of Pooler, GA.

Satellite Earth Station: In operation; Microdyne receivers.

News Service: AP.

Ownership: American Family Corp., 100%. For other interests, see Group Ownership of TV Stations.

Began Operation: Feb. 14, 1954. Sale to present owner by William T. Knight Jr., et al., approved by FCC Aug. 8, 1979.

Represented (sales): Katz Television.

Represented (legal): Schnader, Harrison, Segal & Lewis.

Represented (engineering): A. D. Ring & Associates.

Personnel:

JESSE E. MOONEY JR., vice president & general manager.
RONALD E. WINDERS, general sales manager.
LaVAUGHAN THOMPSON, chief engineer.

Highest One Hour Rate: \$2000.

Highest 30 Sec. Rate (July 1, 1985): \$600.

NETWORK BASE HOURLY RATE: \$800.

Total Households: © MSI Consumer Market Data as of 1/1/85. TV Homes, TV% and Circulation © 1985 Arbitron. County coverage based on Arbitron study.

Net Weekly Circulation	State County	Total Households	TV Households	%
50% & Over	GEORGIA			
	Appling	5,500	5,400	98
	Bacon	3,400	3,300	97
	Bryan	3,900	3,800	97
	Bulloch	11,900	11,700	98
	Candler	2,700	2,600	96
	Chatham	74,500	73,700	99
	Effingham	6,900	6,800	99
	Emanuel	7,200	7,000	97
	Evans	3,200	3,200	100
	Glynn	21,100	20,800	99
	Jeff Davis	4,300	4,200	98
	Liberty	12,500	12,300	98
	Long	1,800	1,800	100
	Mc Intosh	3,000	2,900	97
	Montgomery	2,300	2,200	96
	Pierce	4,300	4,200	98
Scriven	5,200	5,100	98	
Tattnall	5,900	5,800	98	
Toombs	8,400	8,200	98	



Net Weekly Circulation	State County	Total Households	TV Households	%
50% & Over	Treutlen	2,100	2,000	95
	Ware	13,000	12,800	98
	Wayne	7,100	7,000	99
	Wheeler	1,800	1,700	94
SOUTH CAROLINA				
	Beaufort	23,800	23,400	98
	Hampton	6,600	6,400	97
	Jasper	5,200	5,100	98
GEORGIA				
Between 25-49%	Coffee	9,500	9,300	98
	Jenkins	3,000	2,900	97
SOUTH CAROLINA				
	Allendale	3,700	3,600	97
GEORGIA				
Between 5-24%	Brantley	3,500	3,400	97
	Camden	4,900	4,800	98
	Johnson	3,100	3,000	97
	Telfair	4,100	4,000	98
SOUTH CAROLINA				
	Bamberg	5,900	5,800	98
	Barnwell	6,900	6,800	99
	Colleton	11,200	10,900	97
Station Totals		303,400	297,900	98
Net Weekly Circulation (1985)				219,400
Average Daily Circulation (1985)				149,800

Georgia—Toccoa

WNEG-TV

Ch. 32

Network Service: None, independent.

Licensee: Stephens County Bcstg. Co., 100 Boulevard, Box 907, Toccoa, GA 30577.

Studio: 100 Boulevard, Toccoa, GA 30577.

Telephone: 912-242-4444.

Technical Facilities: Channel No. 32 (578-584 MHz). Authorized power: 647-kw max. visual, 120-kw max. aural. Antenna: 835-ft. above av. terrain, 600-ft. above ground, 2024-ft. above sea level.

Latitude 34° 36' 44"
Longitude 83° 22' 05"

Transmitter: State Hwy. 17, 3.2-mi. NW of center of Toccoa.

Satellite Earth Station: Comtech, 5-meter; Pinzone receivers.

News Service: CNN Headline News.

Ownership: Roy E. Gaines, pres., 50.25%; Evelyn F. Gaines, secy.-treas.; Hugh W. Whitmore & Thomas R. Williams, 9.95% each; Ben F. Cheek III, Tommy Scott, Dorothy A.C. Hay, Robert E. Hamby & Thomas A. Arrendale Jr., 4.975% each; Shirley Shell McNeely, 1.67%; Nancy Coggins Whitworth, Mary Aillene Coggins, 1.65% each. SCBC is licensee of WNEG(AM), Toccoa, GA.

Began Operation: Sept. 9, 1984.

Represented (legal): Bryan, Cave, McPheeters & McRoberts.

Represented (engineering): Bromo Communications.

Personnel:

ROY E. GAINES, general manager.
DAVID AUSTIN, general sales manager.
MITCH DUTTON, production manager.
THOMAS SHOCKLEY, chief engineer.
CONNIE GAINES, program director.
CAROL S. DUTTON, promotion director.

Highest 30 Sec. Rate: (July 25, 1985): \$85.

Total Households: © MSI Consumer Market Data as of 1/1/85. TV Homes, TV% and Circulation © 1985 Arbitron. County coverage based on Arbitron study.

Net Weekly Circulation	State County	Total Households	TV Households	%
Between 5-24%	GEORGIA			
	Franklin	5,800	5,700	98
	Habersham	9,300	9,100	98
	Hart	6,600	6,500	98
	Jackson	9,300	9,200	99
	Madison	6,800	6,700	99
	Rabun	4,200	4,100	98
Stephens	7,900	7,800	99	
	SOUTH CAROLINA			
	Oconee	19,300	19,100	99
Station Totals		69,200	68,200	98
Net Weekly Circulation (1985)			10,900	
Average Daily Circulation (1985)			3,800	



**Media Brokerage Specialist
CATV, TV and Radio**

*THE
TED HEPBURN
COMPANY*

Ted Hepburn, President Todd Hepburn, Vice-President
P.O. Box 42401, Cincinnati, Ohio 45242 (513) 791-8730

Georgia—Valdosta

WVGA

Ch. 44

Network Service: ABC.

Licensee: Hi Ho Television of Valdosta Inc., Box 1588, Valdosta, GA 31601.

Studio: 275 Norman Dr., Valdosta, GA 31601.

Telephone: 912-242-4444.

Technical Facilities: Channel No. 44 (650-656 MHz). Authorized power: 1290-kw max. & 813-kw horizontal visual, 162-kw horizontal aural. Antenna: 920-ft. above av. terrain, 950-ft. above ground, 1177-ft. above sea level.

Latitude 31° 10' 18"
Longitude 83° 21' 57"

Transmitter: 1.1-mi. SE of Barnesdale, 1.9-mi. N of Rte. 76, 4.5-mi. E of Sparks, GA.

Satellite Earth Stations: 2 in operation.

News Service: AP.

Ownership: F. Francis D'Addario, pres.-treas., 50%; Benton Barry, 30%; Lawrence Schwartz, v.p.-secy.; Multicor Ltd., 20%. For other interests, see Hi Ho Bcstg. in Group Ownership of TV Stations.

Began Operation: Dec. 24, 1980.

Represented (sales): Spot Time Ltd.; Busby, Finch, Latham & Widman.

Represented (legal): Fletcher, Heald & Hildreth.

Personnel:

- DOUGLAS L. JONES, general manager.
- MARVIN KEENE, sales manager.
- CAROLYN HIGHTOWER, program manager.
- KAREN EVANS, traffic manager.
- BILL TAYLOR, chief engineer.
- BILL RYAN, news director.

Highest 30 Sec. Rate: \$300.

NETWORK BASE HOURLY RATE: \$75.

Total Households: © MSI Consumer Market Data as of 1/1/85. TV Homes, TV% and Circulation © 1985 Arbitron. County coverage based on Arbitron study.

Net Weekly Circulation	State County	Total Households	TV Households	%
50% & Over	GEORGIA			
	Berrien	5,000	4,900	98
	Coffee	9,500	9,300	98
	Cook	4,700	4,600	98
	Echols	800	800	100
	Irwin	3,400	3,300	97
	Lanier	2,000	1,900	95
	Lowndes	24,800	24,300	98
	Tift	11,600	11,400	98



WVGA BMPCT-800102KF Granted 10/20/80 © American Map Corp., 14244

Net Weekly Circulation	State County	Total Households	TV Households	%
Between 25-49%	GEORGIA			
	Atkinson	2,000	1,900	95
	Clinch	2,200	2,100	95
	Colquitt	12,800	12,600	98
	Turner	3,100	3,000	97
Between 5-24%	FLORIDA			
	Hamilton	3,100	3,000	97
	Madison	4,900	4,700	96
Station Totals	GEORGIA			
	Ben Hill	6,100	5,900	97
	Brooks	5,300	5,200	98
	Telfair	4,100	4,000	98
	Worth	6,200	6,100	98
Net Weekly Circulation (1985)		111,600	109,000	97
Average Daily Circulation (1985)				51,600
				22,200

Georgia

WAGA-TV, Atlanta (Arbitron Data Continued)

Net Weekly Circulation	State County	Total Households	TV Households	%
Between 25-49%	ALABAMA			
	Calhoun	42,700	42,300	99
	Chambers	14,100	13,900	99
	GEORGIA			
	Baldwin	10,900	10,700	98
	Bibb	54,300	53,700	99
	Chattooga	7,700	7,600	99
	Fannin	5,700	5,600	98
	Jones	6,200	6,100	98
	Macon	4,800	4,700	98
	Monroe	5,200	5,100	98
	Rabun	4,200	4,100	98
	Stephens	7,900	7,800	99
	Taliaferro	800	800	100
Washington	6,400	6,200	97	
Whitfield	24,000	23,800	99	
Between 5-24%	ALABAMA			
	Clay	4,800	4,700	98
	GEORGIA			
	Colquitt	12,800	12,600	98
	Cook	4,700	4,600	98
	Crawford	2,500	2,400	96
	Crisp	7,000	6,800	97
	Dooly	3,700	3,600	97
	Elbert	7,100	7,000	99
	Franklin	5,800	5,700	98
	Houston	28,400	28,100	99
	Laurens	13,300	13,000	98
	Lowndes	24,800	24,300	98
	Murray	7,700	7,600	99
	Peach	7,000	6,900	99
	Schley	1,100	1,100	100
	Sumter	9,800	9,600	97
	Taylor	2,700	2,600	96
	Tift	11,600	11,400	98
	Walker	20,200	20,000	99
	Wilkes	3,900	3,800	97
	Wilkinson	3,400	3,300	97
	NORTH CAROLINA			
	Cherokee	7,500	7,300	97
	Macon	8,900	8,600	97
	TENNESSEE			
	Polk	4,800	4,700	98

WGNX, Atlanta (Arbitron Data Continued)

Net Weekly Circulation	State County	Total Households	TV Households	%
Between 5-24%	GEORGIA			
	Banks	3,400	3,300	97
	Catoosa	13,900	13,800	99
	Dade	4,200	4,100	99
	Elbert	7,100	7,000	99
	Franklin	5,800	5,700	98
	Gilmer	4,300	4,200	98
	Greene	3,800	3,700	97
	Hart	6,600	6,500	98
	Heard	2,300	2,300	100
	Jackson	9,300	9,200	99
	Jones	6,200	6,100	98
	Lamar	4,400	4,300	98
	Lumpkin	3,900	3,800	99
	Madison	6,800	6,700	99
	Murray	7,700	7,600	99
	Oglethorpe	3,200	3,100	97
	Peach	7,000	6,900	99
	Pike	3,000	2,900	97
	Rabun	4,200	4,100	98
Walker	20,200	20,000	99	
Wilkes	3,900	3,800	97	

Media Brokerage Specialist
CATV, TV and Radio

**THE
TED HEPBURN
COMPANY**

Ted Hepburn, President Todd Hepburn, Vice-President
P.O. Box 42401, Cincinnati, Ohio 45242 (513) 791-8730

Georgia

WSB-TV, Atlanta (Arbitron Data Continued)

Net Weekly Circulation	State County	Total Households	TV Households	%
GEORGIA—(Continued)				
50% & Over	Polk	11,700	11,600	99
	Putnam	3,800	3,700	97
	Rabun	4,200	4,100	98
	Rockdale	14,400	14,200	99
	Spalding	17,400	17,200	99
	Towns	2,400	2,400	100
	Troup	18,500	18,200	98
	Union	3,900	3,800	97
	Upson	9,600	9,500	99
	Walton	11,100	10,900	99
	White	4,000	3,900	97
	Clay	2,700	2,600	96
Between 25-49%	ALABAMA			
	Calhoun	42,700	42,300	99
	Chambers	14,100	13,900	99
	Cherokee	6,800	6,700	99
	GEORGIA			
	Bibb	54,300	53,700	99
	Chattooga	7,700	7,600	99
	Crisp	7,000	6,800	97
	Hancock	2,800	2,700	96
	Jones	6,200	6,100	98
	Stephens	7,900	7,800	99
	Sumter	9,800	9,600	97
Tift	11,600	11,400	98	
Whitfield	24,000	23,800	99	
NORTH CAROLINA				
Cherokee	7,500	7,300	97	
Between 5-24%	ALABAMA			
	Etowah	38,500	38,200	99
	GEORGIA			
	Berrien	5,000	4,900	98
	Coffee	9,500	9,300	98
	Colquitt	12,800	12,600	98
	Cook	4,700	4,600	98
	Crawford	2,500	2,400	96
	Dooly	3,700	3,600	97
	Eibert	7,100	7,000	99
	Franklin	5,800	5,700	98
	Harris	6,100	6,000	98
	Hart	6,600	6,500	98
	Houston	28,400	28,100	99
	Laurens	13,300	13,000	98
	Lowndes	24,800	24,300	98
	Murray	7,700	7,600	99
	Peach	7,000	6,900	99
	Schley	1,100	1,100	100
	Talbot	2,000	1,900	95
	Taliaferro	800	800	100
	Telfair	4,100	4,000	98
	Turner	3,100	3,000	97
	Twiggs	3,200	3,100	97
	Walker	20,200	20,000	99
	Washington	6,400	6,200	97
	NORTH CAROLINA			
	Macon	8,900	8,600	97

WXIA-TV, Atlanta (Arbitron Data Continued)

Net Weekly Circulation	State County	Total Households	TV Households	%	
GEORGIA—(Continued)					
50% & Over	Lamar	4,400	4,300	98	
	Lumpkin	3,900	3,800	99	
	Meriwether	7,000	6,900	99	
	Monroe	5,200	5,100	98	
	Morgan	3,900	3,800	97	
	Newton	12,400	12,200	98	
	Oconee	5,100	5,100	100	
	Oglethorpe	3,200	3,100	97	
	Paulding	10,400	10,300	99	
	Pickens	4,600	4,500	98	
	Pike	3,000	2,900	97	
	Polk	11,700	11,600	99	
	Putnam	3,800	3,700	97	
	Rockdale	14,400	14,200	99	
	Spalding	17,400	17,200	99	
	Troup	18,500	18,200	98	
	Upson	9,600	9,500	99	
	Walton	11,100	10,900	99	
	Whitfield	24,000	23,800	99	
Between 25-49%	ALABAMA				
	Calhoun	42,700	42,300	99	
	Cherokee	6,800	6,700	99	
	GEORGIA				
	Baldwin	10,900	10,700	98	
	Bibb	54,300	53,700	99	
	Chattooga	7,700	7,600	99	
	Gilmer	4,300	4,200	98	
	Gordon	11,200	11,100	99	
	Houston	28,400	28,100	99	
	Jeff Davis	4,300	4,200	98	
	Jones	6,200	6,100	98	
	Laurens	13,300	13,000	98	
	Madison	6,800	6,700	99	
	Rabun	4,200	4,100	98	
	Stephens	7,900	7,800	99	
	Telfair	4,100	4,000	98	
	Towns	2,400	2,400	100	
	White	4,000	3,900	97	
	Wilkes	3,900	3,800	97	
	Between 5-24%	ALABAMA			
		Chambers	14,100	13,900	99
Etowah		38,500	38,200	99	
Lee		30,000	29,600	99	
GEORGIA					
Ben Hill		6,100	5,900	97	
Bleckley		3,700	3,600	97	
Coffee		9,500	9,300	98	
Crawford		2,500	2,400	96	
Dodge		6,100	6,000	98	
Eibert	7,100	7,000	99		
Fannin	5,700	5,600	98		
Franklin	5,800	5,700	98		

Georgia

WXIA-TV, Atlanta (Arbitron Data Continued)

Net Weekly Circulation	State County	Total Households	TV Households	%
Between 5-24%	GEORGIA—(Continued)			
	Hancock	2,800	2,700	96
	Hart	6,600	6,500	98
	Irwin	3,400	3,300	97
	Lowndes	24,800	24,300	98
	Murray	7,700	7,600	99
	Peach	7,000	6,900	99
	Pulaski	3,200	3,100	97
	Sumter	9,800	9,600	97
	Taliaferro	800	800	100
	Thomas	13,300	13,100	98
	Toombs	8,400	8,200	98
	Union	3,900	3,800	97
	Washington	6,400	6,200	97
	Wilkinson	3,400	3,300	97
	NORTH CAROLINA			
	Cherokee	7,500	7,300	97
Clay	2,700	2,600	96	
TENNESSEE				
Polk	4,800	4,700	98	

EXPERIENCE SHOWS!

Television Digest publications have been covering the television, cable and related fields since 1945.

For the most comprehensive coverage of the industry, call or write:



Television Digest, Inc.
1836 Jefferson Place, N.W.
Washington, D.C. 20036
202—872-9200

Georgia

WTBS, Atlanta (Arbitron Data Continued)

Net Weekly Circulation	State County	Total Households	TV Households	%
50% & Over	KANSAS			
	Finney	9,600	9,500	99
	Kearny	1,200	1,200	100
	Mitchell	3,400	3,300	97
	Norton	2,700	2,600	96
	Seward	6,600	6,500	98
	Thomas	3,200	3,100	97
	Trego	1,600	1,600	100
	KENTUCKY			
	Bell	12,100	11,900	98
	Breathitt	5,500	5,300	96
	Clay	7,500	7,300	97
	Johnson	9,000	8,900	99
	Knott	6,100	5,900	97
	Knox	10,900	10,700	98
	Laurel	14,600	14,300	98
	Letcher	11,200	11,000	98
	Perry	11,700	11,400	97
	Pike	29,900	29,500	99
	LOUISIANA			
	St Mary	21,300	21,000	99
	MISSOURI			
	Pulaski	9,900	9,700	98
	MISSISSIPPI			
Adams	13,100	12,900	98	
Forrest	24,600	24,400	99	
Leftore	13,100	12,800	98	
MONTANA				
Fallon	1,400	1,300	93	
Glacier	3,500	3,300	94	
Sweet Grass	1,300	1,200	92	
NORTH CAROLINA				
Dare	6,600	6,400	97	
NORTH DAKOTA				
Mercer	4,700	4,600	98	
NEBRASKA				
Keith	3,900	3,900	100	
NEW MEXICO				
Curry	15,600	15,200	97	
NEVADA				
Lander	2,000	1,800	90	
OKLAHOMA				
Greer	3,100	3,000	97	
Jackson	11,000	10,900	99	
Woods	4,400	4,300	98	
PENNSYLVANIA				
Elk	13,400	13,100	98	
SOUTH DAKOTA				
Codington	8,200	8,100	99	
Haakon	1,000	1,000	100	
TENNESSEE				
Lake	2,600	2,600	100	
TEXAS				
Bailey	2,800	2,800	100	
Bee	9,000	8,800	98	
Brewster	2,800	2,700	96	
Dallam	2,500	2,500	100	
Dickens	1,400	1,400	100	
Dimmit	3,600	3,400	94	
Gray	10,700	10,600	99	
Hansford	2,400	2,400	100	
Howard	12,200	12,100	99	
La Salle	1,900	1,800	95	
Lipscomb	1,500	1,500	100	
Maverick	9,800	9,300	95	
Ochiltree	3,700	3,700	100	

WTBS—(Continued) (Arbitron Data Continued)

Net Weekly Circulation	State County	Total Households	TV Households	%
50% & Over	TEXAS—(Continued)			
	Parmer	3,500	3,500	100
	Presidio	1,900	1,800	95
	Reeves	5,000	4,900	98
	Roberts	400	400	100
	Shackelford	1,800	1,800	100
	Terrell	600	600	100
	Val Verde	12,000	11,600	97
	Zapata	2,500	2,400	96
	UTAH			
	Grand	3,200	2,900	91
	VIRGINIA			
	Wise	17,200	16,900	98
	WEST VIRGINIA			
	Logan	17,200	17,000	99
	Mc Dowell	16,100	15,800	98
	Mingo	12,600	12,400	98
	Raleigh	32,800	32,300	98
	Webster	4,500	4,400	98
	Wetzel	7,800	7,700	99
	WYOMING			
	Sweetwater	18,000	17,300	96
	Uinta	6,400	6,200	96
	Between 25-49%	ALABAMA		
Autauga		11,600	11,400	98
Barbour		8,600	8,400	98
Bullock		3,500	3,400	97
Calhoun		42,700	42,300	99
Chambers		14,100	13,900	99
Cherokee		6,800	6,700	99
Clarke		9,300	9,100	98
Coffee		14,200	14,000	99
Colbert		20,600	20,300	99
Covington		14,500	14,300	99
Dale		15,200	15,000	99
Dallas		17,500	17,200	98
Etowah		38,500	38,200	99
Franklin		10,900	10,700	98
Houston		29,400	29,100	99
Lauderdale		30,600	30,200	99
Lee		30,000	29,600	99
Madison		72,700	71,900	99
Marengo		8,400	8,200	98
Marion		11,600	11,500	99
Montgomery		75,000	74,300	99
Morgan		33,800	33,400	99
Pike		10,000	9,800	98
Randolph		7,200	7,100	99
Russell		16,900	16,700	99
Sumter		5,400	5,300	98
Talladega		25,700	25,400	99
Tuscaloosa		50,800	50,200	99
ARKANSAS				
Ashley		9,100	8,900	98
Benton		32,900	32,200	98
Boone		10,800	10,600	98
Calhoun	2,200	2,200	100	
Clay	8,000	7,800	97	
Craighead	23,300	23,000	99	
Crawford	13,900	13,600	98	
Crittenden	16,300	15,900	98	
Desha	6,600	6,400	97	
Drew	6,300	6,100	97	
Franklin	5,700	5,600	98	
Greene	11,900	11,700	98	
Independence	11,800	11,600	98	
Johnson	6,800	6,600	97	

Georgia

WTBS—(Continued) (Arbitron Data Continued)

Net Weekly Circulation	State County	Total Households	TV Households	%
Between 25-49%	ARKANSAS—(Continued)			
	Miller	13,900	13,700	99
	Mississippi	19,400	19,100	98
	Monroe	4,800	4,600	96
	Nevada	3,900	3,800	97
	Ouachita	11,100	10,900	98
	Phillips	10,800	10,500	97
	Pike	4,000	3,900	97
	Pope	15,300	15,000	98
	Randolph	6,500	6,300	97
	Sebastian	38,100	37,700	99
	Sevier	5,500	5,400	98
	Union	18,000	17,700	98
	Washington	39,000	38,100	98
	Woodruff	3,900	3,800	97
	ARIZONA			
	Apache North	12,100	10,800	90
	Gila	14,300	13,700	96
	La Paz	5,400	5,200	96
	Navajo	21,300	19,400	91
	Santa Cruz	7,200	7,000	97
	CALIFORNIA			
	Alpine	400	300	75
	El Dorado East	13,200	12,700	97
	Lassen	8,500	8,000	94
	Modoc	3,600	3,300	92
	Siskiyou	16,900	15,800	93
	COLORADO			
	Alamosa	4,300	4,100	95
	Bent	2,000	1,900	95
	Garfield	10,200	9,700	95
	Lake	2,900	2,800	97
	Las Animas	5,500	5,200	95
	Mesa	35,300	34,400	97
	Mineral	300	300	100
	Montezuma	6,300	6,000	95
	Rio Blanco	2,600	2,500	96
	San Juan	300	300	100
	Sedgwick	1,400	1,400	100
	FLORIDA			
	Alachua	63,100	61,800	98
	Bay	39,500	39,100	99
	Brevard	118,800	117,600	99
	Clay	26,900	26,500	99
	Collier	44,700	43,700	98
	Escambia	88,200	87,400	99
	Franklin	2,900	2,800	96
	Gilchrist	2,500	2,500	100
	Gulf	3,700	3,600	97
	Hendry	7,300	7,100	97
	Indian River	28,400	27,900	98
	Lake	48,900	48,400	99
	Lee	103,400	102,100	99
	Leon	62,400	61,500	99
	Martin	33,200	32,800	99
	Monroe	29,600	28,800	97
	Okeechobee	8,700	8,600	99
	St Lucie	40,800	40,200	99
	Sarasota	106,600	105,500	99
	Taylor	6,300	6,100	97
	Union	2,400	2,400	100
	Volusia	123,300	122,000	99
	GEORGIA			
	Atkinson	2,000	1,900	95
	Baldwin	10,900	10,700	98
	Banks	3,400	3,300	97

WTBS—(Continued) (Arbitron Data Continued)

Net Weekly Circulation	State County	Total Households	TV Households	%
Between 25-49%	GEORGIA—(Continued)			
	Ben Hill	6,100	5,900	97
	Bibb	54,300	53,700	99
	Bryan	3,900	3,800	97
	Bulloch	11,900	11,700	98
	Camden	4,900	4,800	98
	Candler	2,700	2,600	96
	Catoosa	13,900	13,800	99
	Charlton	2,500	2,400	96
	Chatham	74,500	73,700	99
	Chattooga	7,700	7,600	99
	Cherokee	20,500	20,300	99
	Coffee	9,500	9,300	98
	Colquitt	12,800	12,600	98
	Columbia	16,700	16,500	99
	Crisp	7,000	6,800	97
	Dawson	2,000	2,000	100
	Dodge	6,100	6,000	98
	Effingham	6,900	6,800	99
	Emanuel	7,200	7,000	97
	Forsyth	11,500	11,400	99
	Gilmer	4,300	4,200	98
	Gordon	11,200	11,100	99
	Habersham	9,300	9,100	98
	Heard	2,300	2,300	100
	Jeff Davis	4,300	4,200	98
	Lamar	4,400	4,300	98
	Lanier	2,000	1,900	95
	Laurens	13,300	13,000	98
	Lee	4,500	4,400	98
	Liberty	12,500	12,300	98
	Miller	2,700	2,600	96
	Mitchell	6,900	6,700	98
	Montgomery	2,300	2,200	96
	Morgan	3,900	3,800	97
	Muscogee	60,000	59,400	99
	Oglethorpe	3,200	3,100	97
	Peach	7,000	6,900	99
	Putnam	3,800	3,700	97
	Rabun	4,200	4,100	98
	Randolph	3,300	3,200	97
	Richmond	64,200	63,600	99
	Stephens	7,900	7,800	99
	Stewart	1,900	1,800	95
	Sumter	9,800	9,600	97
	Tattall	5,900	5,800	98
	Thomas	13,300	13,100	98
	Tift	11,600	11,400	98
	Turner	3,100	3,000	97
	Walker	20,200	20,000	99
	Washington	6,400	6,200	97
	White	4,000	3,900	97
	Wilkes	3,900	3,800	97
	IOWA			
	Audubon	3,200	3,200	100
	Black Hawk	50,500	50,100	99
	Buena Vista	8,000	7,900	99
	Carroll	8,200	8,100	99
	Cerro Gordo	19,000	18,800	99
	Cherokee	6,200	6,100	98
	Crawford	6,800	6,700	99
	Dickinson	6,700	6,600	99
	Dubuque	31,700	31,200	98
	Emmet	5,000	4,900	98
	Humboldt	5,000	4,900	98
	Iowa	5,900	5,800	98
	Kossuth	8,000	7,900	99
	Linn	65,400	64,900	99
	O'Brien	6,300	6,200	98

WTBS—(Continued)
(Arbitron Data Continued)

Net Weekly Circulation	State County	Total Households	TV Households	%
Between 25-49%	IOWA—(Continued)			
	Palo Alto	4,900	4,800	98
	Pocahontas	4,200	4,100	98
	Ringgold	2,400	2,400	100
	Scott	61,400	60,900	99
	Union	5,600	5,500	98
	Woodbury	37,600	37,300	99
	IOAHO			
	Bannock	24,200	23,700	98
	Bear Lake	2,600	2,500	96
	Blaine	5,000	4,800	96
	Bonneville	22,800	22,500	99
	Clearwater	3,600	3,500	97
	Elmore	7,300	7,200	99
	Idaho	5,500	5,200	95
	Lewis	1,500	1,500	100
	Madison	5,600	5,500	98
	Nez Perce	12,800	12,500	98
	Shoshone	6,500	6,300	97
	Twin Falls	19,800	19,500	98
	ILLINOIS			
	Cass	5,700	5,600	98
	Champaign	60,900	59,600	98
	Christian	14,200	13,900	98
	Coles	20,700	20,300	98
	De Witt	7,100	7,000	99
	Douglas	7,500	7,400	98
	Grundy	11,700	11,600	99
	Kankakee	37,500	36,900	98
	Mc Lean	45,100	44,000	98
	Mason	7,500	7,400	99
	Massac	6,200	6,000	97
	Peoria	76,100	74,700	98
	Piatt	6,300	6,200	98
	Putnam	2,300	2,200	96
	Rock Island	63,100	62,500	99
	Sangamon	73,400	71,700	98
	INDIANA			
	Delaware	44,600	44,000	99
	Howard	31,700	31,200	98
	Jay	8,200	8,000	98
	Knox	16,000	15,700	98
	Perry	6,800	6,600	97
	Tippecanoe	42,600	41,500	97
	Vanderburgh	65,400	64,000	98
	Vermillion	7,200	7,100	99
	KANSAS			
	Allen	6,400	6,300	98
	Chautauqua	2,400	2,400	100
	Clark	1,000	1,000	100
	Cowley	14,800	14,600	99
	Decatur	1,800	1,800	100
	Dickinson	8,100	8,000	99
	Ellsworth	3,000	2,900	97
	Ford	9,600	9,500	99
	Geary	10,800	10,700	99
	Grant	2,700	2,700	100
	Greeley	700	700	100
	Greenwood	3,700	3,600	97
	Hamilton	1,000	1,000	100
	Kiowa	1,600	1,600	97
	Labette	10,100	9,900	98
	Lane	1,000	1,000	100
	Logan	1,400	1,400	100
	Mc Pherson	10,600	10,300	97
	Montgomery	17,300	17,000	98
	Morris	2,700	2,600	96
	Morton	1,200	1,200	100

WTBS—(Continued)
(Arbitron Data Continued)

Net Weekly Circulation	State County	Total Households	TV Households	%
Between 25-49%	KANSAS—(Continued)			
	Neosho	7,200	7,100	99
	Ness	1,800	1,800	100
	Osborne	2,400	2,300	96
	Pratt	4,300	4,200	98
	Rice	4,800	4,700	98
	Riley	20,900	20,500	98
	Rooks	2,700	2,700	100
	Rush	1,700	1,700	100
	Russell	3,600	3,500	97
	Saline	19,700	19,400	98
	Scott	2,200	2,200	100
	Sedgwick	148,100	146,700	99
	Sherman	3,000	3,000	100
	Stevens	1,700	1,600	94
Wallace	700	700	100	
Wilson	4,900	4,800	98	
Woodson	1,800	1,800	100	
	KENTUCKY			
	Anderson	4,800	4,800	100
	Boyd	20,900	20,800	100
	Boyle	9,400	9,300	99
	Campbell	28,600	28,500	100
	Christian	21,200	21,000	99
	Clark	10,700	10,600	99
	Clinton	3,400	3,300	97
	Cumberland	2,900	2,800	97
	Daviess	32,200	31,900	99
	Estill	5,200	5,100	98
	Fayette	82,000	81,400	99
	Floyd	18,000	17,700	98
	Franklin	17,100	17,000	99
	Greenup	13,700	13,600	99
	Harlan	14,700	14,500	99
	Harrison	5,400	5,300	98
	Henderson	16,100	16,000	99
	Hopkins	18,000	17,800	99
	Lee	2,900	2,800	96
	Leslie	5,200	5,000	96
	Mc Cracken	24,400	24,200	99
	Madison	18,400	18,100	98
	Magoffin	4,800	4,700	98
	Martin	4,800	4,700	98
	Mercer	7,200	7,100	99
	Montgomery	7,800	7,600	97
	Owsley	1,800	1,700	94
	Pulaski	18,100	17,700	98
	Rowan	6,200	6,100	98
	Russell	5,800	5,700	98
	Taylor	8,600	8,500	99
	Warren	28,300	28,000	99
	Wayne	6,400	6,200	97
	Webster	5,700	5,600	98
	Whitley	13,000	12,800	98
	Woodford	6,400	6,300	98
	LOUISIANA			
	Acadia	19,700	19,400	98
	Allen	7,600	7,400	97
	Ascension	18,300	17,900	98
	Assumption	7,100	6,900	97
	Beauregard	11,000	10,700	97
	Bossier	30,400	30,000	99
	Caddo	98,000	96,900	99
	Calcasieu	62,900	62,300	99
	Concordia	8,100	7,900	98
	East Baton Rouge	142,500	141,200	99
	Iberia	21,900	21,600	99
	Iberville	10,300	10,100	98
	Jefferson Davis	11,200	11,000	98

Georgia

WTBS—(Continued) (Arbitron Data Continued)

Net Weekly Circulation	State County	Total Households	TV Households	%
Between 25-49%	LOUISIANA—(Continued)			
	Lafayette	61,100	60,400	99
	Lafourche	29,000	28,700	99
	Lincoln	13,800	13,600	99
	Madison	5,900	5,700	97
	Morehouse	12,400	12,200	98
	Natchitoches	14,500	14,000	97
	Ouachita	51,800	51,300	99
	Plaquemines	8,300	8,200	99
	Rapides	49,400	48,800	99
	St James	6,600	6,500	98
	St John The Baptist	11,400	11,200	98
	St Landry	29,400	28,700	98
	Tensas	2,900	2,800	97
	Terrebonne	34,200	33,700	99
	Vermilion	18,100	17,900	99
	Vernon	18,100	17,600	98
Webster	16,600	16,300	98	
West Baton Rouge	6,300	6,200	98	
MARYLAND				
	Allegany	29,200	28,900	99
	Garrett	9,700	9,500	98
MAINE				
	Aroostook	29,800	29,000	97
MICHIGAN				
	Crawford	3,700	3,600	97
	Delta	13,800	13,500	98
	Dickinson	9,700	9,600	99
	Gogebic	7,400	7,200	97
	Grand Traverse	21,800	21,300	98
	Houghton	12,900	12,400	96
	Keweenaw	700	700	100
	Manistee	9,200	9,000	98
	Muskegon	55,100	54,300	99
MINNESOTA				
	Beltrami	11,100	10,600	95
	Blg Stone	2,900	2,900	100
	Brown	10,100	9,900	98
	Clay	17,300	17,200	99
	Jackson	5,000	4,900	98
	Koochiching	6,200	6,000	97
	Lake	4,500	4,500	100
	Lake Of The Woods	1,400	1,300	93
	Lyon	8,900	8,700	98
	Murray	4,100	4,000	98
	Nicollet	9,300	9,200	99
	Nobles	7,800	7,700	99
	Pennington	5,900	5,700	97
	Traverse	1,800	1,800	100
MISSOURI				
	Buchanan	32,800	32,400	99
	Cape Girardeau	22,500	22,200	98
	Carter	2,100	2,000	95
	Cooper	5,600	5,500	98
	Dunklin	13,900	13,600	98
	Greene	75,000	74,100	99
	Howell	11,600	11,100	96
	Johnson	13,200	13,000	98
	Linn	6,400	6,300	98
	Livingston	6,200	6,100	98
	Macon	6,300	6,200	98
	Mississippi	5,300	5,200	98
	New Madrid	7,800	7,600	97
	Saline	9,700	9,500	98
	Shannon	2,900	2,700	93
	Stoddard	11,200	11,000	98
	Vernon	7,700	7,500	97

WTBS—(Continued) (Arbitron Data Continued)

Net Weekly Circulation	State County	Total Households	TV Households	%
Between 25-49%	MISSISSIPPI			
	Alcorn	13,000	12,800	98
	Attala	6,800	6,700	99
	Bolivar	13,500	13,100	97
	Chickasaw	6,000	5,900	98
	Clay	7,100	7,000	99
	Coahoma	11,500	11,200	97
	Grenada	7,300	7,100	98
	Harrison	57,100	56,700	99
	Hinds	93,200	92,500	99
	Humphreys	4,400	4,300	98
	Jackson	42,800	42,400	99
	Jones	22,600	22,400	99
	Lamar	9,000	8,900	99
	Lauderdale	28,600	28,300	99
	Lee	21,800	21,500	99
	Lowndes	20,000	19,800	99
	Madison	14,700	14,400	98
	Monroe	12,600	12,400	98
	Neshoba	8,700	8,600	99
	Noxubee	4,000	3,900	98
	Oktibbeha	12,000	11,700	97
	Pike	13,000	12,800	98
	Prentiss	8,800	8,700	99
	Quitman	3,800	3,700	97
	Rankin	26,400	26,100	99
	Scott	8,800	8,700	99
Sharkey	2,300	2,200	96	
Sunflower	9,700	9,400	97	
Tippah	6,700	6,600	98	
Warren	18,500	18,200	98	
Washington	23,100	22,700	98	
Winston	6,600	6,500	98	
Yazoo	9,100	8,900	98	
MONTANA				
	Blaine	2,500	2,300	92
	Custer	5,400	5,100	94
	Danlels	1,000	1,000	100
	Dawson	4,600	4,400	96
	Flathead	21,500	20,800	97
	Hill	6,700	6,500	97
	Jefferson	2,800	2,700	96
	Lewis + Clark	18,400	17,800	97
	Lincoln	6,200	5,900	95
	Missoula	31,800	30,700	97
	Park	5,600	5,400	96
	Phillips	2,000	1,900	95
	Richland	4,900	4,700	96
	Roosevelt	3,500	3,400	97
	Rosebud	4,100	3,800	94
	Valley	3,700	3,500	95
	Wibaux	500	500	100
NORTH CAROLINA				
	Ashe	8,800	8,600	98
	Avery	5,200	5,100	98
	Buncombe	64,800	64,000	99
	Caldwell	25,500	25,200	99
	Carteret	17,700	17,500	99
	Cherokee	7,500	7,300	97
	Craven	25,500	25,200	99
	Cumberland	82,000	81,000	99
	Forsyth	97,700	96,800	99
	Graham	2,500	2,400	96
	Jackson	9,300	9,100	98
	Mecklenburg	162,200	160,800	99
	New Hanover	41,800	41,400	99
	Onslow	33,100	32,800	99
	Pasquotank	10,400	10,300	99
	Pitt	34,000	33,500	99

WTBS—(Continued)
(Arbitron Data Continued)

Net Weekly Circulation	State County	Total Households	TV Households	%
Between 25-49%	NORTH CAROLINA—(Continued)			
	Scotland	11,200	11,000	98
	Transylvania	9,000	8,900	99
	NORTH DAKOTA			
	Adams	1,300	1,300	100
	Burleigh	22,600	22,300	99
	Eddy	1,400	1,400	100
	Foster	1,600	1,600	100
	Grand Forks	23,800	23,600	99
	Hettinger	1,500	1,500	100
	La Moure	2,300	2,300	100
	Mc Lean	4,700	4,600	98
	Morton	9,800	9,600	98
	Mountrail	2,800	2,800	100
	Pembina	3,900	3,800	97
	Pierce	2,000	2,000	100
	Sargent	2,000	2,000	100
	Stark	9,300	9,200	99
	Stutsman	9,300	9,200	99
	Towner	1,500	1,500	100
	Walsh	5,600	5,500	98
	Ward	21,100	20,800	99
	Wells	2,600	2,600	100
	Williams	9,600	9,500	99
	NEBRASKA			
	Adams	12,300	12,200	99
	Box Butte	5,900	5,800	98
	Buffalo	13,100	13,000	99
	Burt	3,400	3,400	100
	Butler	3,400	3,300	97
	Chase	2,000	2,000	100
	Dawson	8,800	8,700	99
	Douglas	152,200	150,800	99
	Fillmore	3,000	3,000	100
	Frontier	1,400	1,400	100
	Furnas	2,600	2,500	96
	Gage	9,000	8,900	99
	Garfield	900	900	100
	Hall	18,600	18,400	99
	Hooker	400	400	100
	Jefferson	3,800	3,700	97
	Lancaster	78,000	77,200	99
	Lincoln	14,300	14,100	99
	Nuckolls	2,600	2,500	96
	Phelps	3,700	3,700	100
	Platte	10,800	10,700	99
	Rock	900	900	100
	Sarpy	30,400	30,300	100
	NEW MEXICO			
	Cibola	10,100	9,900	98
	De Baca	1,000	1,000	100
	Dona Ana	36,200	35,000	97
	Grant	9,500	9,000	95
	Hidalgo	2,100	2,000	95
	Lea North	18,500	18,100	98
	Lea South	2,600	2,500	94
	Lincoln	5,100	4,900	96
	Luna	6,200	6,000	97
	Mc Kinley	17,600	16,300	93
	Quay	4,100	3,900	95
	Roosevelt	5,800	5,600	97
	San Miguel	7,800	7,200	92
	NEVADA			
	Eiko	7,600	7,100	93
	Mineral	2,300	2,200	96
	Nye North	2,400	2,200	91

WTBS—(Continued)
(Arbitron Data Continued)

Net Weekly Circulation	State County	Total Households	TV Households	%
Between 25-49%	NEW YORK			
	Cayuga	28,300	27,700	98
	Chemung	35,100	34,300	98
	Delaware	16,900	16,300	96
	Madison	21,800	21,400	98
	OHIO			
	Allen	40,800	40,100	98
	Ashtabula	37,500	36,900	98
	Athens	19,000	18,400	97
	Belmont	31,700	31,200	98
	Franklin	343,000	338,900	99
	Jefferson	32,900	32,500	99
	Lake	77,000	76,500	99
	Lawrence	23,700	23,200	98
	Logan	15,100	14,800	98
	Miami	33,400	33,000	99
	Muskingum	31,200	30,600	98
	Perry	11,300	11,100	98
	Richland	48,100	47,400	99
	Scioto	31,200	30,500	98
	Shelby	15,400	15,200	99
	Washington	24,000	23,300	97
	OKLAHOMA			
	Alfalfa	2,900	2,900	100
	Beckham	8,900	8,700	98
	Blaine	5,800	5,700	98
	Carter	17,900	17,700	99
	Choctaw	6,600	6,400	97
	Cimarron	1,400	1,400	100
	Comanche	36,700	36,400	99
	Custer	11,600	11,400	98
	Dewey	2,500	2,500	100
	Grant	2,700	2,700	100
	Harper	1,900	1,900	100
	Kay	20,600	20,400	99
	Kiowa	5,500	5,400	98
	Le Flore	16,400	16,000	98
	Mc Intosh	7,000	6,900	99
	Okfuskee	4,600	4,500	98
	Pontotoc	13,600	13,500	99
	Roger Mills	2,100	2,100	97
	Sequoyah	11,700	11,400	97
	Stephens	18,600	18,400	99
	Texas	6,700	6,600	99
	Tillman	4,800	4,700	98
	Washington	20,800	20,700	100
	Woodward	9,000	8,800	98
	OREGON			
	Baker	6,300	6,000	94
	Curry	7,400	6,800	92
	Deschutes	26,600	25,200	95
	Grant	3,200	2,800	88
	Harney	3,100	2,900	92
	Hood River	6,200	5,800	94
	Lincoln	16,400	15,100	92
	Tillamook	8,800	8,200	93
	Union	9,000	8,400	93
	Wallowa	3,100	2,900	93
	Wheeler	600	600	100
	PENNSYLVANIA			
	Cameron	2,600	2,600	100
	Clearfield	30,400	29,800	98
	Erie	101,800	100,400	99
	Huntingdon	15,200	14,800	97
	Potter	6,400	6,200	97
	Tioga	14,200	13,700	96
	Venango	23,700	23,000	97

WTBS—(Continued)
(Arbitron Data Continued)

Net Weekly Circulation	State County	Total Households	TV Households	%
SOUTH CAROLINA				
Between 25-49%	Aiken	40,400	40,000	99
	Allendale	3,700	3,600	97
	Barnwell	6,900	6,800	99
	Beaufort	23,800	23,400	98
	Berkeley	36,400	35,700	98
	Charleston	97,100	96,000	99
	Darlington	21,800	21,400	98
	Dillon	9,900	9,700	98
	Dorchester	23,500	23,100	98
	Florence	39,500	39,000	99
	Georgetown	15,100	14,800	98
	Greenville	111,700	110,700	99
	Greenwood	21,800	21,600	99
	Horry	42,200	41,400	98
	Marlboro	10,500	10,300	98
	Richland	93,500	92,200	99
	Spartanburg	76,900	76,100	99
	Sumter	29,300	28,800	98
SOUTH DAKOTA				
	Campbell	800	800	100
	Davison	7,300	7,100	97
	Hand	1,800	1,800	100
	Hutchinson	3,400	3,300	97
	Mc Pherson	1,500	1,500	100
	Minnehaha	44,900	44,600	99
	Potter	1,300	1,300	100
	Todd	2,000	1,900	95
	Tripp	2,700	2,700	100
TENNESSEE				
	Anderson	26,200	26,000	99
	Bradley	25,400	25,200	99
	Campbell	13,400	13,200	99
	Carroll	10,300	10,200	99
	Carter	19,100	18,900	99
	Coffee	14,800	14,700	99
	Decatur	4,300	4,200	98
	Dyer	13,200	13,100	99
	Franklin	11,500	11,400	99
	Gibson	18,500	18,300	99
	Gilles	9,200	9,100	99
	Hamblen	19,500	19,300	99
	Hamilton	108,700	108,000	99
	Hardin	8,600	8,400	98
	Hawkins	16,600	16,400	99
	Knox	125,700	124,800	99
	Lawrence	12,600	12,400	98
	Mcminn	15,400	15,300	99
	Madison	28,300	28,000	99
	Marion	9,000	8,900	99
	Montgomery	30,400	30,200	99
	Morgan	5,700	5,600	98
	Obion	12,300	12,200	99
	Putnam	18,400	18,200	99
	Rhea	9,200	9,100	99
	Roane	18,300	18,100	99
	Scott	6,900	6,800	99
	Sequatchie	3,300	3,300	100
	Sullivan	55,700	55,400	99
	Trousdale	2,500	2,500	100
	Unicoi	6,100	6,000	98
	Washington	33,600	33,400	99
TEXAS				
	Anderson	14,700	14,400	98
	Andrews	5,100	5,000	98
	Bell	59,200	58,600	99

WTBS—(Continued)
(Arbitron Data Continued)

Net Weekly Circulation	State County	Total Households	TV Households	%
TEXAS—(Continued)				
Between 25-49%	Bexar	362,000	357,700	99
	Bowie	29,600	29,200	99
	Brown	14,100	13,800	98
	Calhoun	7,200	7,100	99
	Cameron	69,400	68,400	99
	Carson	2,500	2,500	100
	Castro	3,500	3,400	97
	Childress	2,800	2,800	100
	Cochran	1,500	1,500	100
	Coke	1,300	1,300	100
	Coleman	4,400	4,300	98
	Collingsworth	1,800	1,700	94
	Comanche	5,100	5,000	98
	Concho	1,100	1,100	100
	Coryell	16,900	16,700	99
	Crane	1,800	1,800	100
	Crockett	1,800	1,800	100
	Dawson	5,500	5,400	98
	Deaf Smith	6,900	6,800	99
	Falls	7,300	7,200	99
	Fisher	2,200	2,200	100
	Foard	900	900	100
	Frio	4,300	4,200	98
	Gaines	4,700	4,700	100
	Grayson	36,700	36,200	99
	Hale	13,300	13,100	99
	Hardeman	2,500	2,500	100
	Harrison	20,000	19,600	98
	Hays	15,200	14,900	98
	Hemphill	2,400	2,400	100
	Hopkins	10,500	10,300	98
	Houston	8,400	8,100	97
	Hutchinson	10,800	10,700	99
	Jefferson	95,300	94,600	99
	Jim Hogg	1,800	1,700	95
	Jim Wells	12,400	12,200	98
	Kent	400	400	100
	Kerr	13,200	12,900	98
	Kinney	800	800	100
	Kleberg	10,900	10,700	98
	Lamar	17,300	16,700	97
	Lamb	6,700	6,600	99
	Lampasas	5,000	4,900	98
	Mc Culloch	3,500	3,400	97
	Mc Lennan	67,900	67,200	99
	Midland	35,700	35,400	99
	Milam	9,000	8,800	98
	Mitchell	3,400	3,300	97
	Moore	6,200	6,200	100
	Motley	800	800	100
	Nolan	6,700	6,600	99
	Nueces	95,800	94,600	99
	Orange	31,300	31,000	99
	Palo Pinto	8,900	8,800	99
	Pecos	4,800	4,700	98
	Potter	41,000	40,700	99
	Randall	32,300	32,200	100
	Reagan	1,500	1,500	100
	Red River	6,500	6,300	97
	Robertson	6,000	5,900	98
	Rusk	16,500	16,200	98
	San Patricio	20,200	19,800	98
	Schleicher	1,000	1,000	100
	Scurry	7,200	7,100	99
	Starr	8,700	8,400	97
	Stephens	4,500	4,400	98
	Sutton	2,000	1,900	95
	Terry	5,200	5,100	98

WTBS—(Continued)
(Arbitron Data Continued)

Net Weekly Circulation	State County	Total Households	TV Households	%
Between 25-49%	TEXAS—(Continued)			
	Uvalde	7,800	7,600	97
	Ward	5,100	5,000	98
	Wheeler	3,100	3,000	97
	Wilbarger	6,200	6,200	100
	Williamson	32,500	31,900	98
	Yoakum	3,200	3,200	100
	Zavala	3,300	3,200	97
	UTAH			
	Carbon	8,600	8,400	98
	VIRGINIA			
	Alleghany	9,900	9,800	99
	Buchanan	12,700	12,400	98
	Campbell	40,800	40,300	99
	Dickenson	7,100	7,000	99
	Giles	6,200	6,100	98
	Henry	27,100	26,800	99
	Page	7,400	7,400	100
	Pittsylvania	41,100	40,500	99
	Pulaski	13,100	12,900	98
	Roanoke	76,000	75,400	99
	Russell	12,000	11,800	98
	Scott	8,700	8,500	98
	Smyth	11,900	11,700	99
	Tazewell	18,400	18,100	98
	Washington	24,100	23,800	99
	Wythe	9,500	9,300	98
	Chesapeake City	41,300	40,900	99
	Hampton City	43,900	43,600	99
	Newport News City	54,700	54,300	99
	Va Beach City	103,400	102,700	99
	WASHINGTON			
	Columbia	1,600	1,500	94
	Grant	18,500	17,800	96
	Grays Harbor	25,900	24,300	94
	Kittitas East	6,900	6,500	95
	Okanogan	12,400	11,700	94
	WISCONSIN			
	Iron	2,700	2,700	100
	Oneida	13,000	12,700	98
	Pepin	2,700	2,600	96
	WEST VIRGINIA			
	Brooke	10,700	10,700	100
	Cabell	40,300	40,000	99
	Fayette	21,400	21,200	99
	Greenbrier	14,400	14,100	98
	Hancock	14,700	14,700	100
	Harrison	29,000	28,800	99
	Kanawha	88,000	87,300	99
	Lewis	6,900	6,800	99
	Marion	25,100	24,800	99
	Marshall	15,000	14,900	99
	Mason	10,100	10,000	99
	Mercer	28,000	27,700	99
	Mineral	10,100	9,900	99
	Ohio	22,900	22,800	100
	Pleasants	3,000	3,000	100
	Pocahontas	3,600	3,400	94
	Putnam	14,800	14,700	99
	Tyler	4,100	4,000	98
	Upshur	8,800	8,700	99
	Wayne	16,900	16,700	99
	Wood	35,000	34,600	99
	Wyoming	12,100	11,900	98
	WYOMING			
	Big Horn	4,500	4,300	96
	Campbell	11,200	10,600	95
	Carbon	8,300	7,900	95

WTBS—(Continued)
(Arbitron Data Continued)

Net Weekly Circulation	State County	Total Households	TV Households	%
Between 25-49%	WYOMING—(Continued)			
	Converse	5,800	5,600	97
	Hot Springs	2,300	2,200	96
	Johnson	2,600	2,500	96
	Sheridan	10,900	10,300	95
	Sublette	1,700	1,600	94
	Teton	4,800	4,600	96
	Weston	2,900	2,800	96
	ALABAMA			
Between 5-24%	Baldwin	30,700	30,400	99
	Bibb	5,700	5,600	98
	Butler	7,500	7,400	99
	Chilton	11,800	11,600	98
	Choctaw	5,500	5,400	98
	Clay	4,800	4,700	98
	Cleburne	4,900	4,800	98
	Coosa	4,300	4,200	98
	Crenshaw	5,200	5,100	98
	Cullman	23,600	23,400	99
	De Kalb	21,300	21,100	99
	Elmore	15,700	15,500	99
	Escambia	13,000	12,800	98
	Fayette	7,100	7,000	99
	Geneva	8,800	8,700	99
	Greene	3,700	3,600	97
	Henry	5,600	5,500	98
	Jackson	19,300	19,100	99
	Jefferson	255,600	253,900	99
	Lamar	6,200	6,100	98
	Limestone	16,100	15,900	99
	Macon	8,500	8,300	98
	Marshall	25,700	25,400	99
	Mobile	134,100	133,200	99
	Monroe	7,600	7,400	97
	Perry	4,600	4,500	98
	Pickens	7,100	6,900	97
	St Clair	15,800	15,600	99
	Shelby	26,000	25,800	99
	Tallapoosa	14,100	13,900	99
	Walker	25,400	25,200	99
	Wilcox	4,500	4,400	98
	Winston	8,500	8,400	99
	ARKANSAS			
	Arkansas	8,800	8,700	99
	Baxter	12,800	12,500	98
	Bradley	5,100	5,000	98
	Carroll	7,100	6,900	98
	Chicot	5,800	5,600	97
	Clark	8,100	7,900	98
	Cleburne	7,300	7,100	98
	Columbia	9,500	9,300	98
	Conway	7,000	6,900	99
	Cross	6,600	6,500	98
	Faulkner	17,500	17,200	98
	Fulton	4,300	4,100	95
	Garland	30,500	30,000	98
	Grant	4,800	4,700	98
	Hempstead	8,700	8,500	98
	Hot Spring	10,200	10,000	98
	Howard	5,000	4,900	98
	Izard	4,800	4,600	96
	Jefferson	30,700	30,200	98
	Lafayette	3,600	3,500	97
	Lawrence	7,100	6,900	97
	Lee	4,700	4,500	96
	Little River	4,900	4,800	98
	Logan	7,100	6,900	97
	Lonoke	12,500	12,300	98

WTBS—(Continued)
(Arbitron Data Continued)

Net Weekly Circulation	State County	Total Households	TV Households	%	
Between 5-24%	ARKANSAS—(Continued)				
		Madison	4,400	4,200	95
		Marion	4,800	4,700	98
		Poinsett	9,400	9,300	99
		Polk	6,400	6,200	97
		Prairie	3,800	3,700	97
		Pulaski	131,000	129,700	99
		St Francis	9,600	9,400	98
		Saline	19,600	19,400	99
		Scott	3,800	3,700	97
		Searcy	3,400	3,300	97
		Sharp	6,400	6,100	95
		Van Buren	5,700	5,600	98
		White	18,500	18,200	98
		Yell	6,600	6,500	98
	ARIZONA				
	Cochise	32,500	31,300	96	
	Coconino	26,600	24,700	93	
	Maricopa	650,600	637,600	98	
	Mohave	27,200	25,900	95	
	Pima	231,800	227,100	98	
	Pinal	32,100	31,000	97	
	Yavapai	33,300	31,600	95	
	CALIFORNIA				
	Alameda	452,100	438,400	97	
	Calaveras	9,800	9,400	95	
	Contra Costa East	27,300	26,700	98	
	Contra Costa West	244,900	239,500	98	
	Fresno	200,200	192,800	96	
	Inyo	8,000	7,200	90	
	Kern East	24,000	23,200	96	
	Kings	25,600	24,400	95	
	Marin	95,600	92,600	97	
	Merced	51,000	49,100	96	
	Mono	4,800	4,200	86	
	Monterey	106,800	102,800	96	
	Napa	40,900	39,500	97	
	Nevada	25,500	24,100	94	
	Orange	797,600	783,600	98	
	Placer West	48,400	46,600	96	
	Plumas	8,100	7,600	94	
	Riverside East	6,900	6,700	96	
	Riverside West	222,200	214,000	96	
	San Bernardino	361,700	350,400	97	
	San Diego	763,600	742,500	97	
	San Francisco	297,300	279,400	94	
	San Mateo	240,800	236,300	98	
	Sierra	1,600	1,500	94	
	Solano East	57,200	55,900	98	
	Solano West	39,100	38,200	98	
	Stanislaus	109,400	104,400	95	
	Trinity	5,400	5,000	93	
	Tulare	92,100	88,300	96	
	Tuolumne	15,400	14,600	95	
	COLORADO				
	Adams	98,200	97,500	99	
	Arapahoe	140,000	138,400	99	
	Archuleta	1,600	1,500	94	
	Baca	1,900	1,700	89	
	Boulder	81,600	79,600	97	
	Chaffee	5,300	5,100	96	
	Cheyenne	800	800	100	
	Clear Creek	3,300	3,200	97	
	Crowley	1,100	1,100	100	
	Delta	9,200	8,800	96	
	Douglas	10,300	10,200	99	
	Eagle	6,700	6,300	94	
	El Paso	123,100	121,200	98	
	Grand	3,500	3,300	94	

WTBS—(Continued)
(Arbitron Data Continued)

Net Weekly Circulation	State County	Total Households	TV Households	%	
Between 5-24%	COLORADO—(Continued)				
		Gunnison	4,300	4,000	93
		Huerfano	2,500	2,400	96
		Jefferson	158,100	156,700	99
		Kiowa	700	700	100
		Kit Carson	3,000	2,800	93
		La Plata	11,300	10,800	96
		Larimer	64,900	63,500	98
		Moffat	5,800	5,400	93
		Otero	8,100	7,900	98
		Ouray	700	700	100
		Park	2,700	2,600	96
		Phillips	1,800	1,800	100
		Pitkin	5,300	4,800	91
		Rio Grande	3,600	3,400	94
	Routt	6,200	5,800	93	
	Teller	3,800	3,700	97	
	Weld	49,300	48,500	98	
	Yuma	4,000	3,800	95	
	CONNECTICUT				
	Fairfield	291,200	287,600	99	
	DELAWARE				
	Kent	35,900	35,600	99	
	New Castle	143,200	142,600	100	
	FLORIDA				
	Baker	5,000	4,900	98	
	Broward	480,800	477,800	99	
	Calhoun	3,500	3,400	97	
	Charlotte	31,700	31,200	98	
	Citrus	30,000	29,400	98	
	Columbia	13,900	13,600	98	
	Dade	657,900	651,900	99	
	De Soto	7,300	7,200	99	
	Dixie	3,100	3,000	97	
	Duval	222,500	220,600	99	
	Flagler	5,900	5,800	98	
	Gadsden	13,000	12,700	98	
	Glades	2,600	2,500	96	
	Hamilton	3,100	3,000	97	
	Hardee	6,900	6,800	99	
	Hernando	24,000	23,600	98	
	Highlands	22,000	21,600	98	
	Hillsborough	269,400	266,600	99	
	Holmes	5,900	5,700	97	
	Jackson	14,000	13,600	97	
	Jefferson	3,800	3,700	97	
	Lafayette	1,700	1,600	94	
	Levy	8,500	8,200	96	
	Madison	4,900	4,700	96	
	Manatee	71,400	70,700	99	
	Marion	56,500	55,400	98	
	Nassau	13,100	12,900	98	
	Orange	197,100	195,400	99	
	Osceola	24,700	24,300	98	
	Palm Beach	285,800	282,200	99	
	Pasco	100,800	99,600	99	
	Pinellas	356,300	353,200	99	
	Polk	130,300	128,800	99	
	Putnam	21,100	20,800	99	
	St Johns	22,800	22,500	99	
	Santa Rosa	22,100	21,900	99	
	Seminole	79,600	78,800	99	
	Suwannee	8,800	8,600	98	
	Walton	9,300	9,100	98	
	Washington	6,000	5,900	98	
	GEORGIA				
	Appling	5,500	5,400	98	
	Bacon	3,400	3,300	97	
	Berrien	5,000	4,900	98	

Georgia

WTBS—(Continued) (Arbitron Data Continued)

Net Weekly Circulation	State County	Total Households	TV Households	%
Between 5-24%	GEORGIA—(Continued)			
	Bleckley	3,700	3,600	97
	Brantley	3,500	3,400	97
	Brooks	5,300	5,200	98
	Burke	6,400	6,200	97
	Calhoun	1,600	1,500	94
	Clay	1,200	1,200	100
	Cook	4,700	4,600	98
	Crawford	2,500	2,400	96
	Dade	4,200	4,100	99
	Decatur	8,900	8,700	98
	Dooly	3,700	3,600	97
	Early	4,600	4,500	98
	Echols	800	800	100
	Elbert	7,100	7,000	99
	Evans	3,200	3,200	100
	Franklin	5,800	5,700	98
	Grady	6,700	6,600	99
	Hancock	2,800	2,700	96
	Hart	6,600	6,500	98
	Irwin	3,400	3,300	97
	Jefferson	6,400	6,300	98
	Jenkins	3,000	2,900	97
	Johnson	3,100	3,000	97
	Jones	6,200	6,100	98
	Long	1,800	1,800	100
	Lumpkin	3,900	3,800	99
	Mc Duffie	6,900	6,800	99
	Mc Intosh	3,000	2,900	97
	Madison	6,800	6,700	99
	Marion	1,700	1,600	94
	Monroe	5,200	5,100	98
	Murray	7,700	7,600	99
	Pierce	4,300	4,200	98
	Quitman	800	800	100
	Schley	1,100	1,100	100
	Screven	5,200	5,100	98
	Seminole	3,200	3,100	97
	Taylor	2,700	2,600	96
	Telfair	4,100	4,000	98
	Terrell	4,000	3,900	98
	Towns	2,400	2,400	100
	Twiggs	3,200	3,100	97
	Union	3,900	3,800	97
Warren	2,100	2,000	95	
Wheeler	1,800	1,700	94	
Wilkinson	3,400	3,300	97	
Worth	6,200	6,100	98	
IOWA				
	Adair	3,800	3,800	100
	Adams	2,200	2,200	100
	Allamakee	5,400	5,300	98
	Appanoose	6,300	6,200	98
	Benton	9,100	9,000	99
	Boone	10,100	10,000	99
	Bremer	9,100	9,000	99
	Buchanan	8,100	8,000	99
	Butler	6,500	6,400	98
	Calhoun	5,000	4,900	98
	Cass	6,900	6,800	99
	Cedar	7,200	7,100	99
	Clay	8,000	7,900	99
	Clayton	8,100	8,000	99
	Clinton	20,900	20,700	99
	Dallas	11,700	11,600	99
	Davis	3,400	3,400	100
	Decatur	3,500	3,400	97
	Delaware	6,500	6,400	98
	Des Moines	18,000	17,800	99

WTBS—(Continued) (Arbitron Data Continued)

Net Weekly Circulation	State County	Total Households	TV Households	%
Between 5-24%	IOWA—(Continued)			
	Fayette	9,300	9,200	99
	Floyd	7,100	7,000	99
	Franklin	5,300	5,300	100
	Greene	4,800	4,800	100
	Grundy	5,500	5,500	100
	Guthrie	4,700	4,600	98
	Hamilton	6,900	6,800	99
	Hancock	5,500	5,400	98
	Hardin	8,100	8,000	99
	Harrison	6,100	6,000	98
	Henry	7,100	7,000	99
	Howard	4,300	4,200	98
	Ida	3,500	3,500	100
	Jackson	8,300	8,200	99
	Jasper	14,100	14,000	99
	Jefferson	6,000	5,900	98
	Johnson	32,900	32,300	98
	Jones	7,100	7,000	99
	Keokuk	5,000	4,900	98
	Lee	16,200	16,000	99
	Louisa	4,500	4,400	98
	Lucas	4,300	4,200	98
	Lyon	4,600	4,500	98
	Mahaska	9,000	8,900	99
	Marion	11,000	10,900	99
	Marshall	16,000	15,900	99
	Mills	5,000	5,000	100
	Monona	4,600	4,500	98
	Monroe	3,500	3,500	100
	Montgomery	5,500	5,400	98
	Muscatine	15,100	15,000	99
	Page	7,500	7,400	99
	Plymouth	9,000	8,900	99
	Polk	122,900	121,800	99
	Pottawattamie	32,000	31,700	99
	Poweshiek	7,100	7,000	99
	Sac	5,400	5,300	98
	Shelby	5,500	5,500	100
	Sioux	10,600	10,400	98
	Story	25,400	25,100	99
	Tama	7,000	6,900	99
	Taylor	3,300	3,200	97
	Van Buren	3,300	3,200	97
Wapello	15,600	15,400	99	
Warren	13,000	12,900	99	
Washington	7,700	7,600	99	
Wayne	3,400	3,300	97	
Webster	17,000	16,800	99	
Winnebago	5,100	5,000	98	
Winneshiek	7,500	7,400	99	
Worth	3,600	3,600	100	
Wright	6,200	6,100	98	
IDAHO				
	Ada	72,800	71,500	98
	Adams	1,200	1,100	92
	Benewah	3,200	3,100	97
	Bingham	11,700	11,500	98
	Bonner	9,900	9,600	97
	Boundary	2,700	2,600	96
	Canyon	30,600	29,800	97
	Caribou	3,200	3,100	97
	Cassia	6,300	6,200	98
	Custer	1,700	1,600	94
	Fremont	3,800	3,700	97
	Gem	4,500	4,400	98
	Gooding	4,700	4,600	98
	Jerome	5,600	5,500	98
	Kootenai	24,700	24,300	98

WTBS—(Continued)
(Arbitron Data Continued)

Net Weekly Circulation	State County	Total Households	TV Households	%	
Between 5-24%	IDAHO—(Continued)				
		Latah	10,700	10,300	96
		Lemhi	3,100	2,900	93
		Lincoln	1,200	1,200	100
		Minidoka	6,700	6,500	97
		Onelda	1,100	1,100	100
		Owyhee	2,800	2,700	96
		Payette	6,100	6,000	98
		Power	2,600	2,500	96
		Teton	1,000	1,000	100
	Valley	2,300	2,200	96	
	Washington	3,200	3,100	97	
	ILLINOIS				
	Alexander	4,900	4,700	96	
	Bond	6,200	6,000	97	
	Boone	10,500	10,300	98	
	Brown	2,200	2,100	95	
	Bureau	15,000	14,700	98	
	Carroll	7,100	7,000	99	
	Clark	6,800	6,600	97	
	Clay	6,200	5,900	95	
	Clinton	11,800	11,600	98	
	Crawford	8,300	8,100	98	
	Cumberland	4,500	4,400	98	
	Dupage	260,500	258,500	99	
	Edgar	8,600	8,400	98	
	Edwards	3,500	3,400	96	
	Effingham	12,100	11,600	96	
	Fayette	8,500	8,200	96	
	Ford	5,900	5,800	98	
	Franklin	18,200	17,700	97	
	Fulton	16,700	16,300	98	
	Greene	6,200	6,100	98	
	Hamilton	3,900	3,700	95	
	Hancock	9,300	9,100	98	
	Henderson	3,500	3,400	97	
	Henry	21,400	21,100	99	
	Iroquois	12,300	12,000	98	
	Jasper	4,300	4,200	97	
	Jo Daviess	9,100	8,800	97	
	Johnson	3,800	3,700	97	
	Kane	101,100	99,700	99	
	Kendall	14,200	14,100	99	
	Knox	23,800	23,500	99	
	Lake	154,500	153,300	99	
	La Salle	43,300	42,400	98	
	Lawrence	6,800	6,600	97	
	Lee	13,000	12,800	98	
	Livingston	14,500	14,100	97	
	Logan	11,600	11,300	98	
	Mc Donough	13,300	13,000	98	
	Mchenry	56,200	55,800	99	
	Macoupin	19,500	19,100	98	
	Madison	91,300	90,000	99	
	Marion	17,500	17,100	98	
	Marshall	5,600	5,500	98	
	Menard	4,700	4,600	98	
	Mercer	7,300	7,200	99	
	Moultrie	5,400	5,200	96	
	Ogle	17,600	17,300	98	
	Pike	7,500	7,300	97	
	Pulaski	3,400	3,200	96	
	St Clair	92,300	90,600	98	
	Saline	12,400	12,000	97	
	Schuyler	3,300	3,200	97	
	Shelby	9,000	8,700	97	
	Stark	2,800	2,800	100	
	Tazewell	49,800	49,100	98	
	Union	7,500	7,300	97	

WTBS—(Continued)
(Arbitron Data Continued)

Net Weekly Circulation	State County	Total Households	TV Households	%	
Between 5-24%	ILLINOIS—(Continued)				
		Vermillion	36,100	35,400	98
		Wabash	5,400	5,200	96
		Wayne	7,500	7,200	95
		White	7,300	6,900	95
		Woodford	12,200	11,900	98
		INDIANA			
		Adams	10,100	9,900	98
		Allen	106,600	105,000	98
		Bartholomew	24,300	23,900	98
	Benton	3,700	3,600	97	
	Blackford	5,500	5,400	98	
	Boone	13,600	13,400	99	
	Clark	33,000	32,400	98	
	Clay	9,300	9,200	98	
	Clinton	11,400	11,200	98	
	Crawford	3,600	3,400	94	
	Daviess	10,200	9,900	97	
	Dearborn	12,400	12,200	98	
	Decatur	8,200	8,000	98	
	De Kalb	11,700	11,600	99	
	Dubois	12,400	12,000	97	
	Elkhart	50,100	49,000	98	
	Fayette	10,100	9,900	98	
	Floyd	22,500	22,200	99	
	Fountain	6,800	6,700	99	
	Gibson	12,900	12,600	98	
	Hamilton	31,500	31,100	99	
	Hancock	15,700	15,500	99	
	Harrison	10,000	9,800	98	
	Hendricks	24,800	24,500	99	
	Henry	18,900	18,600	98	
	Huntington	12,700	12,500	98	
	Jackson	13,600	13,400	99	
	Jefferson	11,100	10,900	98	
	Jennings	7,800	7,600	97	
	Johnson	28,300	28,000	99	
	Kosciusko	22,600	22,100	98	
	Lake	174,100	171,700	99	
	La Porte	37,900	37,500	99	
	Lawrence	16,100	15,800	98	
	Madison	50,200	49,600	99	
	Marion	287,500	283,400	99	
	Marshall	14,400	14,100	98	
	Martin	3,800	3,700	97	
	Miami	13,700	13,400	98	
	Monroe	36,200	35,200	97	
	Montgomery	13,100	12,900	98	
	Morgan	18,300	18,000	98	
	Noble	12,800	12,500	98	
	Ohio	1,900	1,900	100	
	Orange	7,000	6,800	97	
	Parke	6,100	6,000	98	
	Pike	5,400	5,200	96	
	Porter	44,100	43,500	99	
	Posey	9,800	9,500	97	
	Pulaski	5,000	4,800	96	
	Randolph	10,700	10,500	98	
	Rush	6,600	6,500	98	
	St Joseph	87,200	86,000	99	
	Scott	7,300	7,100	97	
	Shelby	14,100	13,900	99	
	Spencer	6,700	6,500	97	
	Tipton	6,100	6,000	98	
	Union	2,400	2,300	96	
	Vigo	40,500	39,800	98	
	Wabash	12,500	12,200	98	
	Warren	3,100	3,000	97	
	Warrick	16,000	15,600	97	

WTBS—(Continued)
(Arbitron Data Continued)

Net Weekly Circulation	State County	Total Households	TV Households	%
Between 5-24%	INDIANA—(Continued)			
	Wayne	27,400	26,900	98
	White	9,400	9,200	98
	Whitley	9,300	9,200	99
	KANSAS			
	Anderson	3,400	3,300	97
	Barber	2,700	2,600	96
	Barton	12,600	12,500	99
	Butler	17,700	17,500	99
	Chase	1,300	1,300	100
	Cherokee	8,900	8,800	99
	Cheyenne	1,500	1,500	100
	Clay	4,000	3,900	98
	Coffey	4,000	3,900	97
	Comanche	1,000	1,000	100
	Crawford	15,800	15,600	99
	Doniphan	3,400	3,300	97
	Douglas	26,000	25,500	98
	Edwards	1,700	1,700	100
	Ellis	10,200	10,100	99
	Franklin	8,800	8,700	99
	Gove	1,400	1,400	100
	Graham	1,500	1,500	100
	Harper	3,300	3,200	97
	Harvey	11,700	11,500	98
	Haskell	1,400	1,400	100
	Hodgeman	900	900	100
	Jackson	4,600	4,500	98
	Jefferson	5,800	5,700	98
	Johnson	110,400	109,800	100
	Kingman	3,400	3,400	100
	Leavenworth	18,400	18,200	99
	Lincoln	1,700	1,700	100
	Lyon	14,100	13,800	98
	Marion	5,200	5,100	98
	Marshall	5,100	5,000	98
	Meade	1,800	1,800	100
	Miami	8,300	8,200	99
	Nemaha	4,200	4,100	98
	Osage	6,100	6,000	98
	Ottawa	2,300	2,200	96
	Pawnee	3,200	3,200	100
	Phillips	2,900	2,800	97
	Pottawatomie	6,100	6,000	98
	Rawlins	1,600	1,600	100
	Reno	26,200	25,900	99
	Shawnee	61,900	61,200	99
	Sheridan	1,300	1,300	100
	Smith	2,400	2,400	100
	Stafford	2,400	2,400	100
	Stanton	800	800	100
	Sumner	9,800	9,700	99
	Wabaunsee	2,500	2,400	96
	Washington	3,300	3,200	97
	Wichita	1,100	1,100	100
	Wyandotte	63,600	63,000	99
	KENTUCKY			
	Adair	5,700	5,600	98
	Ballard	3,400	3,400	100
	Barren	13,300	13,200	99
	Bath	3,800	3,700	97
	Boone	17,500	17,400	99
	Bourbon	7,100	7,000	99
	Bullitt	15,100	15,000	99
	Caldwell	5,100	5,000	98
	Calloway	11,300	11,200	99
	Carroll	3,400	3,400	100
	Carter	8,900	8,800	99
	Casey	5,800	5,700	98

WTBS—(Continued)
(Arbitron Data Continued)

Net Weekly Circulation	State County	Total Households	TV Households	%
Between 5-24%	KENTUCKY—(Continued)			
	Crittenden	3,500	3,500	100
	Edmonson	3,500	3,400	97
	Fulton	3,300	3,300	100
	Gallatin	1,900	1,900	100
	Grayson	7,900	7,800	99
	Green	4,000	3,900	98
	Hancock	2,800	2,800	100
	Hardin	27,400	27,200	99
	Hart	5,700	5,600	98
	Henry	4,800	4,700	99
	Hickman	2,200	2,200	100
	Jackson	4,300	4,200	98
	Jefferson	257,600	256,400	100
	Jessamine	9,700	9,500	98
	Kenton	50,200	50,000	100
	Larue	4,600	4,600	100
	Lawrence	5,200	5,100	98
	Lewis	5,200	5,100	98
	Lincoln	6,900	6,800	99
	Livingston	3,800	3,800	100
	Logan	9,200	9,100	99
	Mc Creary	5,500	5,400	98
	Mc Lean	3,600	3,600	100
	Marion	5,900	5,900	100
	Marshall	10,400	10,300	99
	Mason	6,500	6,400	98
	Meade	7,800	7,800	100
	Menifee	1,700	1,700	100
	Metcalfe	3,700	3,600	97
	Morgan	4,500	4,400	98
	Muhlenberg	11,500	11,400	99
	Nelson	9,700	9,600	99
	Ohio	8,100	8,000	99
	Oldham	9,700	9,600	99
	Powell	3,900	3,800	97
	Rockcastle	5,000	4,900	98
	Scott	7,900	7,800	99
	Shelby	8,600	8,500	99
	Simpson	5,500	5,400	98
	Trigg	3,500	3,500	100
	Union	5,900	5,800	98
	Washington	3,600	3,600	100
	Wolfe	2,400	2,300	96
	LOUISIANA			
	Avoyelles	14,700	14,400	98
	Caldwell	4,400	4,300	98
	Cameron	3,500	3,400	97
	Catahoula	4,500	4,300	97
	Claiborne	6,400	6,200	98
	De Soto	9,700	9,400	97
	East Carroll	3,700	3,600	97
	East Feliciana	5,500	5,300	96
	Evangeline	11,800	11,500	97
	Franklin	8,500	8,300	98
	Grant	6,600	6,400	98
	Jackson	6,700	6,600	99
	Jefferson	178,300	177,200	99
	La Salle	6,700	6,600	98
	Livingston	22,400	22,000	98
	Orleans	216,300	214,000	99
	Pointe Coupee	8,600	8,400	98
	Red River	3,800	3,700	97
	Sabine	10,500	10,100	97
	St Bernard	23,300	23,200	100
	St Charles	13,700	13,600	99
	St Helena	3,200	3,100	97
	St Martin	14,100	13,900	99
	St Tammany	46,100	45,600	99

Georgia

WTBS—(Continued) (Arbitron Data Continued)

Net Weekly Circulation	State County	Total Households	TV Households	%
Between 5-24%	LOUISIANA—(Continued)			
	Tangipahoa	29,400	28,800	98
	Union	7,900	7,800	99
	Washington	16,100	15,800	98
	West Carroll	4,600	4,500	98
	West Feliciana	2,700	2,600	96
	Winn	6,300	6,100	97
	MASSACHUSETTS			
	Bristol	175,600	173,500	99
	Essex	237,600	234,800	99
	Nantucket	2,400	2,300	96
	Norfolk	217,200	215,100	99
	Plymouth	147,200	145,300	99
	MARYLAND			
	Anne Arundel	135,000	134,300	99
	Baltimore	251,200	250,000	100
	Charles	25,500	25,200	99
	Howard	49,200	48,900	99
	Prince Georges	231,200	230,400	100
	St Marys	21,400	21,200	99
	Washington	41,400	41,000	99
	Wlcomico	24,800	24,500	99
	Worcester	13,000	12,800	98
	MAINE			
	Knox	13,200	12,800	97
	Lincoln	10,400	10,200	98
	Penobscot	47,900	47,000	98
	Piscataquis	6,600	6,500	98
	Washington	13,100	12,700	97
	York	55,400	54,600	99
	MICHIGAN			
	Alcona	4,100	4,000	96
	Alger	3,300	3,200	97
	Allegan	29,200	28,800	99
	Antrim	6,200	6,100	98
	Arenac	5,700	5,600	98
	Baraga	3,100	3,000	97
	Barry	16,500	16,300	99
	Bay	41,600	41,100	99
	Benzie	4,400	4,300	98
	Berrien	61,400	60,300	98
	Calhoun	50,800	50,200	99
	Clare	9,700	9,500	98
	Clinton	18,500	18,300	99
	Eaton	33,100	32,700	99
	Gratiot	13,400	13,200	99
	Hillsdale	14,400	14,100	98
	Huron	13,200	12,900	98
	Ingham	96,800	95,400	99
	Ionia	16,600	16,400	99
	Iosco	10,900	10,800	99
	Iron	5,400	5,300	98
	Isabella	17,500	17,100	98
	Kalamazoo	78,000	76,900	99
	Kalkaska	4,700	4,600	98
	Kent	164,400	161,700	98
	Leelanau	5,600	5,500	98
	Lenawee	30,900	30,400	99
	Livingston	35,200	34,800	99
	Macomb	242,800	241,400	99
	Marquette	25,400	25,100	99
	Mason	10,200	9,800	96
	Mecosta	11,800	11,500	98
	Midland	26,200	25,900	99
	Missaukee	3,800	3,700	97
	Monroe	45,100	44,600	99
	Montcalm	17,300	17,000	98
	Montmorency	3,200	3,100	97
	Newaygo	13,400	13,100	98

WTBS—(Continued) (Arbitron Data Continued)

Net Weekly Circulation	State County	Total Households	TV Households	%
Between 5-24%	MICHIGAN—(Continued)			
	Oakland	373,000	370,500	99
	Oceana	7,900	7,700	97
	Ogemaw	6,700	6,600	98
	Ontonagon	3,400	3,300	96
	Osceola	7,200	7,000	98
	Ottawa	54,400	53,600	99
	Presque Isle	5,200	5,000	96
	Roscommon	7,700	7,600	99
	Saginaw	77,800	76,900	99
	St Clair	48,800	48,100	99
	St Joseph	20,600	20,300	99
	Tuscola	19,100	18,800	98
	Van Buren	24,900	24,600	99
Washtenaw	97,300	95,100	98	
Wayne	791,800	782,700	99	
	MINNESOTA			
	Becker	11,100	10,900	98
	Benton	9,300	9,200	99
	Blue Earth	18,400	18,100	98
	Carlton	10,500	10,400	99
	Chippewa	5,700	5,600	98
	Clearwater	3,100	3,000	97
	Cook	1,900	1,900	100
	Cottonwood	5,400	5,200	96
	Crow Wing	16,700	16,300	98
	Dodge	5,400	5,300	98
	Faribault	7,400	7,300	99
	Fillmore	7,900	7,800	99
	Freeborn	13,500	13,300	99
	Goodhue	14,500	14,300	99
	Hennepin	380,000	376,400	99
	Houston	6,300	6,200	98
	Hubbard	5,800	5,500	95
	Itasca	16,600	16,300	98
	Kittson	2,500	2,400	96
	Lac Qui Parle	3,900	3,800	97
	Lincoln	3,000	2,900	97
	Mc Leod	11,000	10,900	99
	Martin	9,700	9,600	99
	Meeker	7,700	7,600	99
	Mower	14,900	14,800	99
	Norman	3,400	3,300	97
	Otter Tail	19,700	19,300	98
	Pipestone	4,300	4,200	98
	Polk	12,700	12,500	98
	Pope	4,500	4,400	98
	Red Lake	1,900	1,900	100
	Redwood	6,700	6,500	97
	Renville	7,400	7,200	97
	Rock	3,900	3,900	100
	Roseau	4,600	4,300	93
	St Louis	83,300	82,300	99
	Sibley	5,500	5,400	98
	Stearns	35,100	34,500	98
	Steele	11,000	10,900	99
	Stevens	3,900	3,800	97
	Swift	4,700	4,600	98
	Todd	9,200	8,900	97
	Wabasha	7,300	7,200	99
	Wadena	5,100	4,900	96
	Watonwan	4,800	4,700	98
	Wilkin	2,900	2,900	100
	Winona	15,900	15,600	98
	Yellow Medicine	4,800	4,600	96
	MISSOURI			
	Andrew	5,300	5,200	98
	Atchison	3,300	3,300	100
	Audrain	9,900	9,800	99

WTBS—(Continued)
(Arbitron Data Continued)

Net Weekly Circulation	State County	Total Households	TV Households	%
Between 5-24%	MISSOURI—(Continued)			
	Barry	9,900	9,700	98
	Barton	4,700	4,600	98
	Bates	6,100	6,000	98
	Boone	38,900	38,300	98
	Butler	14,700	14,300	97
	Caldwell	3,300	3,300	100
	Carroll	4,800	4,700	98
	Cass	19,300	19,100	99
	Chariton	4,100	4,000	98
	Christian	9,000	8,800	98
	Clark	3,100	3,000	97
	Clay	53,200	52,800	99
	Clinton	6,200	6,100	98
	Crawford	7,100	6,800	96
	De Kalb	3,100	3,000	97
	Dent	5,800	5,500	96
	Douglas	4,700	4,600	98
	Gasconade	5,300	5,200	98
	Gentry	3,100	3,000	97
	Harrison	4,300	4,200	98
	Henry	7,800	7,700	98
	Holt	2,800	2,700	96
	Howard	3,700	3,600	97
	Iron	4,000	3,900	97
	Jackson	242,100	239,100	99
	Jasper	34,500	34,000	99
	Jefferson	53,300	52,800	99
	Laclede	9,800	9,600	98
	Lawrence	11,400	11,200	98
	Lewis	4,000	3,900	97
	Lincoln	8,200	8,100	99
	Mc Donald	5,900	5,800	98
	Madison	4,500	4,400	98
	Marion	10,900	10,800	99
	Miller	7,500	7,400	99
	Moniteau	4,400	4,300	98
	Monroe	3,600	3,600	100
	Montgomery	4,300	4,200	98
	Newton	16,000	15,800	99
	Nodaway	7,800	7,700	99
	Oregon	4,000	3,800	95
	Pemiscot	8,600	8,400	98
	Pettis	14,100	13,800	98
	Phelps	12,100	11,800	98
	Platte	18,900	18,700	99
Polk	7,100	6,900	97	
Putnam	2,300	2,300	100	
Randolph	9,700	9,500	98	
Ray	8,100	8,000	99	
Ripley	5,000	4,700	94	
St Charles	55,200	54,700	99	
St Francois	16,400	16,100	98	
St Louis	358,000	353,900	99	
Schuyler	2,000	1,900	95	
Scotland	2,100	2,100	100	
Shelby	3,100	3,000	97	
Stone	7,300	7,100	97	
Sullivan	3,000	2,900	97	
Taney	9,100	8,900	98	
Texas	8,300	8,000	96	
Washington	6,400	6,300	98	
Wayne	4,800	4,600	96	
Wright	6,400	6,200	97	
	MISSISSIPPI			
	Amite	4,500	4,400	98
	Calhoun	5,600	5,500	98
	Choctaw	3,000	2,900	97
	Claiborne	3,800	3,700	97

WTBS—(Continued)
(Arbitron Data Continued)

Net Weekly Circulation	State County	Total Households	TV Households	%	
Between 5-24%	MISSISSIPPI—(Continued)				
	Clarke	6,200	6,100	98	
	Copiah	8,700	8,600	99	
	Covington	5,700	5,600	98	
	De Soto	19,300	18,900	98	
	Hancock	9,600	9,500	99	
	Holmes	7,100	6,900	97	
	Itawamba	7,600	7,500	99	
	Jasper	6,000	5,900	98	
	Lafayette	11,200	11,000	98	
	Lawrence	4,400	4,300	98	
	Lincoln	10,800	10,600	98	
	Marion	9,000	8,800	98	
	Montgomery	4,600	4,500	98	
	Newton	7,000	6,900	99	
	Panola	9,400	9,200	98	
	Pearl River	12,100	11,900	98	
	Pontotoc	7,800	7,700	99	
	Smith	5,300	5,200	98	
	Stone	3,400	3,400	100	
	Tallahatchie	5,200	5,100	98	
	Tate	6,300	6,200	98	
	Tishomingo	7,300	7,200	99	
	Union	8,300	8,200	99	
	Wayne	6,500	6,400	98	
	Wilkinson	3,100	3,000	97	
	Yalobusha	4,900	4,800	98	
		MONTANA			
		Beaverhead	3,000	2,800	93
		Big Horn	3,300	3,100	94
		Broadwater	1,600	1,500	94
		Carbon	3,600	3,500	97
		Cascade	30,700	30,100	98
		Chouteau	2,200	2,100	95
		Fergus	5,100	4,800	94
		Garfield	600	500	83
		Golden Valley	400	400	100
		Granite	1,000	1,000	100
		Lake	7,500	7,300	97
		Liberty	900	900	100
		Madison	2,200	2,200	100
		Meagher	800	800	100
		Musselshell	1,900	1,800	95
		Pondera	2,500	2,400	96
		Powell	2,400	2,300	96
		Prairie	700	600	86
	Ravalli	9,700	9,400	97	
	Sanders	3,600	3,400	94	
	Sheridan	2,000	1,900	95	
	Stillwater	2,200	2,200	100	
	Teton	2,500	2,400	96	
	Toole	2,300	2,200	96	
	Treasure	400	400	100	
	Wheatland	900	900	100	
	NORTH CAROLINA				
	Alamance	37,500	37,200	99	
	Alexander	9,500	9,400	99	
	Alleghany	3,900	3,800	97	
	Beaufort	15,300	15,100	99	
	Bertie	7,200	7,000	97	
	Bladen	11,000	10,700	97	
	Brunswick	14,800	14,500	98	
	Burke	27,900	27,600	99	
	Cabarrus	32,900	32,700	99	
	Catawba	40,600	40,300	99	
	Chatham	13,100	12,900	98	
	Chowan	4,900	4,800	98	
	Clay	2,700	2,600	96	
	Cleveland	30,400	30,100	99	

Georgia

WTBS—(Continued) (Arbitron Data Continued)

Net Weekly Circulation	State County	Total Households	TV Households	%
Between 5-24%	NORTH CAROLINA—(Continued)			
	Columbus	18,300	17,900	98
	Davidson	43,500	43,000	99
	Davie	9,700	9,500	98
	Duplin	14,600	14,300	98
	Durham	60,400	59,600	99
	Edgecombe	19,200	18,900	98
	Franklin	10,900	10,700	98
	Gaston	59,600	59,100	99
	Greene	5,500	5,400	98
	Guilford	122,700	121,800	99
	Halifax	19,000	18,600	98
	Haywood	18,000	17,700	98
	Henderson	26,200	25,800	98
	Hertford	7,700	7,600	99
	Hoke	6,700	6,600	99
	Iredell	31,300	31,000	99
	Johnston	26,800	26,400	99
	Lee	13,800	13,600	99
	Lenoir	21,700	21,400	99
	Lincoln	16,700	16,600	99
	Mc Dowell	13,200	13,000	98
	Macon	8,900	8,600	97
	Martin	8,700	8,600	99
	Montgomery	8,300	8,200	99
	Moore	21,400	21,000	98
	Nash	25,500	25,100	98
	Northampton	7,300	7,100	97
	Orange	30,900	30,400	98
	Pender	8,300	8,100	98
	Perquimans	3,800	3,700	97
	Person	10,600	10,500	99
	Polk	5,400	5,300	98
	Randolph	35,900	35,500	99
	Richmond	17,200	17,000	99
	Robeson	33,900	33,200	98
	Rockingham	32,000	31,700	99
	Rowan	38,400	38,000	99
	Rutherford	20,800	20,600	99
	Sampson	18,000	17,700	98
	Stanly	18,600	18,400	99
	Stokes	12,900	12,700	98
	Surry	22,700	22,400	99
	Swain	4,000	3,900	97
Union	25,700	25,400	99	
Vance	13,100	12,900	98	
Wake	123,200	121,900	99	
Washington	5,000	4,900	98	
Watauga	12,100	11,900	98	
Wayne	35,100	34,600	99	
Wilkes	22,400	22,000	98	
Wilson	23,200	22,900	98	
Yadkin	11,000	10,800	98	
Yancey	5,700	5,500	96	
NORTH DAKOTA				
	Barnes	5,300	5,300	100
	Benson	2,500	2,400	96
	Bottineau	3,300	3,200	97
	Bowman	1,600	1,600	100
	Burke	1,500	1,500	100
	Cass	36,800	36,500	99
	Cavaller	2,600	2,500	96
	Dickey	2,500	2,400	96
	Divide	1,300	1,300	100
	Dunn	1,600	1,600	100
	Golden Valley	900	900	100
	Grant	1,500	1,500	100
	Griggs	1,400	1,400	100
	Logan	1,200	1,200	100

WTBS—(Continued) (Arbitron Data Continued)

Net Weekly Circulation	State County	Total Households	TV Households	%	
Between 5-24%	NORTH DAKOTA—(Continued)				
	Mc Henry	2,800	2,800	100	
	Mc Intosh	1,900	1,800	95	
	Mc Kenzie	2,700	2,700	100	
	Nelson	2,000	2,000	100	
	Oliver	800	800	100	
	Ramsey	5,000	4,900	98	
	Ransom	2,400	2,400	100	
	Renville	1,300	1,300	100	
	Richland	6,900	6,800	99	
	Rolette	3,800	3,600	95	
	Sioux	900	900	100	
	Steele	1,100	1,100	100	
	Traill	3,600	3,600	100	
	NEBRASKA				
		Antelope	3,200	3,100	97
		Boone	2,700	2,700	100
		Brown	1,700	1,600	94
		Cass	7,600	7,500	99
		Cedar	4,000	4,000	100
		Cherry	2,600	2,500	96
		Clay	3,000	3,000	100
		Colfax	3,800	3,700	97
		Cuming	4,100	4,000	98
		Custer	5,300	5,200	98
		Dakota	6,500	6,500	100
		Dawes	3,600	3,500	97
		Deuel	1,000	1,000	100
		Dixon	2,600	2,600	100
		Dodge	13,800	13,700	99
		Dundy	1,200	1,200	100
	Garden	1,100	1,100	100	
	Hamilton	3,500	3,500	100	
	Harlan	1,700	1,700	100	
	Hitchcock	1,500	1,500	100	
	Holt	5,200	5,000	96	
	Johnson	2,100	2,100	100	
	Kearney	2,600	2,600	100	
	Keya Paha	500	500	100	
	Knox	4,200	4,100	98	
	Loup	300	300	100	
	Madison	12,300	12,100	98	
	Merrick	3,200	3,200	100	
	Morrill	2,400	2,300	96	
	Nemaha	3,200	3,100	97	
	Otoe	5,700	5,600	98	
	Pawnee	1,600	1,600	100	
	Pierce	3,100	3,100	100	
	Polk	2,300	2,300	100	
	Red Willow	5,000	4,900	98	
	Richardson	4,500	4,400	98	
	Saline	5,200	5,100	98	
	Saunders	6,900	6,800	99	
	Seward	5,800	5,700	98	
	Stanton	2,500	2,400	96	
	Thurston	2,400	2,400	100	
	Valley	2,200	2,100	95	
	Washington	5,900	5,900	100	
	Wayne	3,400	3,400	100	
	Webster	1,900	1,900	100	
	York	5,800	5,700	98	
NEW HAMPSHIRE					
	Hillsborough	105,300	103,800	99	
	Merrimack	37,500	36,700	98	
	Sullivan	14,500	14,000	97	
NEW JERSEY					
	Bergen	305,900	303,800	99	
	Burlington	126,200	125,000	99	
	Camden	172,100	170,500	99	

Georgia

WTBS—(Continued) (Arbitron Data Continued)

Net Weekly Circulation	State County	Total Households	TV Households	%
Between 5-24%	NEW JERSEY—(Continued)			
	Essex	294,500	290,200	99
	Hudson	205,900	203,100	99
	Mercer	109,200	107,500	98
	Middlesex	208,000	206,200	99
	Passaic	155,400	153,600	99
	Salem	23,700	23,300	98
Union	179,600	178,000	99	
	NEW MEXICO			
	Bernalillo	174,500	171,700	98
	Colfax	5,300	5,000	94
	Guadalupe	1,500	1,400	93
	Los Alamos	6,900	6,800	99
	Otero	15,700	15,300	97
	Rio Arriba	9,900	9,200	93
	Sandoval	13,300	12,500	94
	San Juan	32,000	30,100	94
	Santa Fe	31,100	30,200	97
	Sierra	4,000	3,800	95
	Socorro	4,400	4,300	98
	Taos	7,300	6,700	92
	Torrance	3,100	3,000	97
	Union	1,700	1,600	94
	Valencia	12,700	12,500	98
	NEVADA			
	Churchill	5,700	5,600	98
	Clark	212,800	209,000	98
	Douglas	9,500	9,100	96
	Humboldt	4,500	4,300	96
	Lyon	6,300	6,000	95
	Pershing	1,500	1,400	97
	White Pine	3,200	3,100	97
	NEW YORK			
	Cattaraugus	30,900	30,300	98
	Chenango	18,100	17,700	98
	Essex	13,900	13,600	98
	Franklin	15,700	15,300	97
	Jefferson	31,800	31,300	98
	Lewis	8,800	8,600	98
	Monroe	265,900	262,200	99
	Montgomery	20,000	19,600	98
	Nassau	435,700	433,100	99
	New York	732,000	694,000	95
	Oneida West	31,000	30,600	99
	Onondaga	171,800	169,600	99
	Orleans	13,800	13,500	98
	Oswego	40,200	39,600	99
	Otsego	21,400	20,800	97
	Rensselaer	54,800	53,800	98
	Rockland	86,000	84,700	98
	St Lawrence	37,200	36,500	98
	Saratoga	58,700	57,900	99
	Schoharie	10,700	10,400	97
	Steuben	36,600	35,800	98
	Suffolk	421,600	417,300	99
	Washington	18,900	18,600	98
	Westchester	317,100	313,300	99
	OHIO			
	Ashland	16,600	16,400	99
	Butler	95,600	94,400	99
	Carroll	9,200	9,100	99
	Champaign	12,700	12,500	98
	Clark	54,300	53,700	99
	Clermont	48,200	47,600	99
	Columbiana	41,600	41,000	99
	Coshocton	13,600	13,200	97
	Crawford	18,200	17,900	98
	Cuyahoga	555,300	548,700	99
	Darke	20,100	19,800	99

WTBS—(Continued) (Arbitron Data Continued)

Net Weekly Circulation	State County	Total Households	TV Households	%
Between 5-24%	OHIO—(Continued)			
	Delaware	19,800	19,600	99
	Fairfield	35,200	34,800	99
	Fayette	10,100	9,900	98
	Fulton	13,500	13,200	98
	Gallia	11,300	11,000	97
	Greene	45,700	45,200	99
	Guernsey	16,000	15,600	97
	Hamilton	327,300	322,400	99
	Henry	10,300	10,200	99
	Highland	13,000	12,700	98
	Hocking	9,700	9,500	98
	Jackson	11,400	11,100	97
	Lorain	96,300	95,300	99
	Lucas	177,000	175,000	99
	Madison	11,600	11,400	98
	Mahoning	103,700	102,600	99
	Marion	24,700	24,400	99
	Medina	40,900	40,400	99
	Meigs	9,200	9,000	97
	Mercer	13,000	12,800	98
	Monroe	6,500	6,300	97
	Montgomery	218,500	216,300	99
	Morgan	5,400	5,200	96
	Morrow	9,800	9,700	99
	Noble	4,300	4,100	95
	Paulding	7,400	7,300	99
	Pickaway	14,900	14,700	99
	Pike	8,600	8,400	97
	Portage	47,600	47,100	99
	Preble	14,000	13,800	99
	Ross	23,200	22,700	98
	Sandusky	23,000	22,800	99
	Stark	138,700	137,000	99
Summit	193,500	191,500	99	
Union	10,800	10,600	98	
Van Wert	11,400	11,200	98	
Warren	35,100	34,700	99	
Wayne	34,700	33,800	97	
Williams	13,500	13,200	98	
Wood	38,800	38,300	99	
Wyandot	7,900	7,700	97	
	OKLAHOMA			
	Atoka	4,800	4,700	98
	Bryan	12,700	12,400	98
	Caddo	12,100	11,900	99
	Canadian	24,100	23,900	99
	Cherokee	11,900	11,700	98
	Cleveland	56,900	56,200	99
	Coal	2,400	2,400	100
	Cotton	3,300	3,300	100
	Craig	5,600	5,500	98
	Creek	23,800	23,500	99
	Delaware	10,400	10,100	97
	Ellis	2,400	2,300	96
	Garfield	26,300	26,000	99
	Garvin	11,800	11,700	99
	Grady	16,700	16,500	99
	Harmon	1,800	1,800	100
	Haskell	4,700	4,600	98
	Hughes	5,900	5,800	98
	Jefferson	3,400	3,400	100
	Johnston	4,300	4,200	98
	Kingfisher	5,800	5,800	100
	Latimer	3,800	3,700	97
	Mc Clain	8,500	8,400	99
	Mc Curtin	13,700	13,300	97
	Major	3,600	3,500	97
	Marshall	5,200	5,100	98

WTBS—(Continued)
(Arbitron Data Continued)

Net Weekly Circulation	State County	Total Households	TV Households	%
Between 5-24%	OKLAHOMA—(Continued)			
	Mayes	13,700	13,500	99
	Muskogee	27,100	26,700	99
	Noble	4,800	4,800	100
	Nowata	4,800	4,800	100
	Okiahoma	239,200	237,300	99
	Osage	16,600	16,500	99
	Pawnee	6,800	6,700	99
	Payne	24,900	24,600	99
	Pittsburg	16,400	16,100	98
	Pottawatomie	23,000	22,700	99
	Pushmataha	5,200	5,000	97
	Rogers	19,200	19,000	99
	Seminole	11,200	11,100	99
	Tulsa	203,500	201,900	99
	Wagoner	17,600	17,400	99
	Washita	5,900	5,800	98
	OREGON			
	Benton	25,400	23,800	94
	Clackamas	91,100	88,200	97
	Clatsop	12,900	12,200	95
Columbia	13,700	13,200	96	
Coos	24,000	22,200	93	
Douglas	35,600	33,900	95	
Gilliam	800	700	88	
Lake	3,000	2,800	93	
Lane	108,600	104,600	96	
Linn	34,800	33,500	96	
Marion	79,400	76,300	96	
Morrow	3,000	2,800	93	
Multnomah	237,800	229,100	96	
Polk	17,500	16,900	97	
Umatilla	22,600	21,200	94	
Wasco	8,500	8,000	94	
Washington	104,700	102,400	98	
PENNSYLVANIA				
Allegheny	544,200	536,700	99	
Armstrong	29,400	28,900	98	
Beaver	73,400	72,500	99	
Bedford	17,200	16,700	97	
Blair	50,400	49,500	98	
Bradford	23,100	22,600	98	
Cambria	64,900	64,000	99	
Carbon	20,900	20,500	98	
Centre	38,800	37,700	97	
Clarion	15,200	14,900	98	
CiInton	14,200	13,900	98	
Crawford	32,800	32,000	98	
Dauphin	93,100	91,300	98	
Delaware	193,100	191,500	99	
Fayette	58,900	57,500	98	
Franklin	43,000	41,600	97	
Greene	15,100	14,700	97	
Indiana	32,300	31,600	98	
Jefferson	18,500	18,100	98	
Lancaster	133,900	129,300	97	
Lawrence	38,500	37,800	98	
Lycoming	43,900	42,500	97	
Mc Kean	18,300	17,800	97	
Mifflin	17,400	16,800	97	
Monroe	28,900	28,400	98	
Northumberland	38,900	37,800	97	
Pike	8,300	8,000	96	
Snyder	11,800	11,300	96	
Somerset	30,200	29,500	98	
Sullivan	2,200	2,100	95	
Susquehanna	13,800	13,500	98	
Union	10,800	10,300	95	
Warren	17,300	16,700	97	

WTBS—(Continued)
(Arbitron Data Continued)

Net Weekly Circulation	State County	Total Households	TV Households	%
Between 5-24%	PENNSYLVANIA—(Continued)			
	Washington	80,100	78,800	98
	Wayne	13,900	13,400	96
	Westmoreland	145,800	144,000	99
	Wyoming	10,000	9,800	98
	RHODE ISLAND			
	Bristol	16,100	16,000	99
	Kent	57,800	57,300	99
	Providence	214,900	212,100	99
	Washington	34,300	33,700	98
	SOUTH CAROLINA			
	Abbeville	8,200	8,000	98
	Anderson	52,300	51,700	99
	Bamberg	5,900	5,800	98
	Cherokee	14,300	14,100	99
	Chester	10,100	10,000	99
	Chesterfield	13,900	13,600	98
	Clarendon	9,200	8,900	97
	Colleton	11,200	10,900	97
	Edgefield	6,100	6,000	98
	Fairfield	6,500	6,300	97
Hampton	6,600	6,400	97	
Jasper	5,200	5,100	98	
Kershaw	14,300	14,000	98	
Lancaster	19,400	19,200	99	
Laurens	17,600	17,400	99	
Lee	6,000	5,800	97	
Lexington	56,300	55,500	99	
Marion	11,600	11,300	97	
Newberry	11,600	11,400	98	
Oconee	19,300	19,100	99	
Orangeburg	28,400	27,700	98	
Pickens	29,400	29,000	99	
Union	10,700	10,600	99	
Williamsburg	12,100	11,800	98	
York	38,900	38,400	99	
SOUTH DAKOTA				
Beadle	7,500	7,400	99	
Bennett	1,000	1,000	100	
Brookings	8,700	8,600	99	
Brule	2,000	2,000	100	
Butte	3,300	3,200	97	
Charles Mix	3,300	3,200	97	
Clark	1,900	1,900	100	
Clay	4,800	4,700	98	
Corson	1,500	1,400	93	
Dewey	1,500	1,400	93	
Edmunds	1,800	1,800	100	
Faulk	1,200	1,200	100	
Grant	3,300	3,200	97	
Gregory	2,100	2,100	100	
Hamlin	1,900	1,900	100	
Hyde	800	800	100	
Jackson	1,300	1,300	100	
Jerauld	1,100	1,100	100	
Kingsbury	2,600	2,600	100	
Lake	4,000	4,000	100	
Lincoln	5,200	5,100	98	
Mc Cook	2,300	2,300	100	
Marshall	2,000	1,900	95	
Meade	7,400	7,300	99	
Mellette	700	700	100	
Moody	2,400	2,400	100	
Perkins	1,800	1,700	94	
Roberts	3,800	3,700	97	
Sanborn	1,200	1,200	100	
Spink	3,300	3,300	100	
Turner	3,500	3,500	100	
Union	4,300	4,300	100	

WTBS—(Continued)
(Arbitron Data Continued)

Net Weekly Circulation	State County	Total Households	TV Households	%
Between 5-24%	SOUTH DAKOTA—(Continued)			
	Walworth	2,700	2,600	96
	Yankton	7,000	6,900	99
	TENNESSEE			
	Bedford	10,300	10,200	99
	Benton	6,100	6,000	98
	Bledsoe	3,300	3,200	97
	Blount	30,500	30,300	99
	Cannon	3,900	3,900	100
	Chester	4,500	4,400	98
	Clalborne	9,100	8,900	98
	Cocke	10,800	10,600	98
	Crockett	5,300	5,200	98
	Cumberland	11,300	11,100	98
	Davidson	186,100	185,200	100
	De Kalb	5,500	5,400	98
	Dickson	11,700	11,600	99
	Fentress	5,500	5,400	98
	Greene	20,000	19,800	99
	Hancock	2,400	2,400	100
	Hardeman	8,000	7,900	99
	Haywood	6,600	6,500	98
	Henderson	8,400	8,300	99
	Henry	11,500	11,300	98
	Houston	2,400	2,400	100
	Humphreys	6,100	6,100	99
	Jackson	3,400	3,300	97
	Jefferson	11,600	11,500	99
	Lauderdale	8,800	8,700	99
	Lewis	3,400	3,400	100
	Lincoln	9,900	9,800	99
	Loudon	11,100	11,000	99
	Mc Nairy	9,000	8,900	99
	Macon	6,200	6,100	98
	Marshall	7,600	7,500	99
	Maury	19,300	19,100	99
	Monroe	10,500	10,400	99
	Overton	6,300	6,200	98
	Pickett	1,600	1,600	100
	Polk	4,800	4,700	98
	Rutherford	32,000	31,800	99
	Sevier	17,100	16,900	99
	Shelby	280,200	278,100	99
	Sumner	32,200	31,900	99
	Warren	12,700	12,500	98
	Wayne	5,100	5,000	98
	Weakley	12,000	11,800	99
	White	7,400	7,300	99
	Williamson	22,100	21,900	99
	Wilson	21,600	21,400	99
	TEXAS			
	Angelina	24,800	24,400	98
	Aransas	6,400	6,300	98
	Archer	3,000	3,000	100
	Atascosa	9,500	9,300	98
	Bandera	3,500	3,500	100
	Bastrop	10,700	10,400	98
	Baylor	2,000	2,000	100
	Brazoria	66,600	66,000	99
	Brazos	40,900	40,200	98
	Briscoe	1,000	1,000	100
	Brooks	2,800	2,700	96
	Burleson	4,900	4,800	97
	Burnet	8,700	8,600	99
	Caldwell	8,200	8,000	98
	Callahan	4,800	4,700	98
	Cass	11,400	11,200	98
	Cherokee	14,900	14,600	98

WTBS—(Continued)
(Arbitron Data Continued)

Net Weekly Circulation	State County	Total Households	TV Households	%
Between 5-24%	TEXAS—(Continued)			
	Clay	4,100	4,100	100
	Colorado	7,600	7,400	97
	Comal	15,900	15,700	99
	Cooke	11,300	11,200	99
	Cottle	1,200	1,200	100
	Crosby	2,900	2,900	100
	Culberson	1,000	1,000	100
	Dallas	654,700	649,700	99
	Denton	62,700	62,100	99
	De Witt	7,300	7,100	97
	Donley	1,600	1,600	100
	Duval	4,200	4,100	98
	Eastland	8,400	8,200	98
	Edwards	700	700	100
	Ellis	22,800	22,500	99
	Fayette	8,300	7,900	95
	Floyd	3,300	3,300	100
	Fort Bend	56,200	55,400	98
	Galveston	77,000	76,100	99
	Gillespie	6,000	5,800	97
	Goliad	1,900	1,800	95
	Gonzales	6,200	6,100	98
	Gregg	42,100	41,600	99
	Guadalupe	18,500	18,200	98
	Hall	2,200	2,100	95
	Hardin	15,900	15,600	98
	Harris	1,036,000	1,026,400	99
	Hartley	1,400	1,400	100
	Haskell	3,000	3,000	100
	Henderson	20,100	19,700	98
	Hidalgo	92,600	90,900	98
	Hill	10,400	10,200	98
	Hockley	8,500	8,400	99
	Hunt	22,700	22,400	98
	Irion	500	500	100
	Jack	3,100	3,100	100
	Jackson	5,100	5,000	98
	Jeff Davis	600	600	100
	Johnson	28,300	28,000	99
	Jones	6,700	6,600	99
	Karnes	4,800	4,700	98
	Kendall	4,600	4,500	98
	Kimble	1,600	1,500	94
	Knox	1,900	1,900	100
	Lavaca	7,700	7,400	96
	Lee	4,700	4,600	98
	Leon	4,600	4,400	97
	Liberty	19,700	19,400	98
	Llano	5,100	5,000	98
	Lubbock	81,600	80,900	99
	Lynn	2,800	2,800	100
	Martin	1,600	1,600	100
	Mason	1,600	1,500	94
	Matagorda	15,700	15,400	98
	Medina	8,400	8,200	98
	Menard	900	900	100
	Montague	7,400	7,300	99
	Montgomery	57,500	56,500	98
	Morris	5,700	5,600	98
	Navarro	14,800	14,500	98
	Newton	5,100	4,900	97
	Oldham	700	700	100
	Panola	8,500	8,300	98
	Parker	18,700	18,500	99
	Polk	11,200	10,900	97
	Refugio	3,300	3,300	100
	Sabine	3,800	3,700	97
	San Augustine	3,500	3,400	97

WTBS—(Continued)
(Arbitron Data Continued)

Net Weekly Circulation	State County	Total Households	TV Households	%
Between 5-24%	TEXAS—(Continued)			
	Shelby	9,500	9,300	98
	Sherman	1,100	1,100	100
	Smith	53,600	52,900	99
	Somervell	2,000	2,000	100
	Stonewall	1,000	1,000	100
	Swisher	3,400	3,400	100
	Tarrant	355,300	352,600	99
	Taylor	43,100	42,700	99
	Throckmorton	900	900	100
	Titus	8,700	8,500	98
	Tom Green	34,700	34,300	99
	Travis	191,200	189,000	99
	Tyler	6,800	6,600	97
	Upshur	12,100	11,900	98
	Upton	1,600	1,600	100
	Van Zandt	13,800	13,500	98
	Walker	14,400	13,900	97
	Webb	30,600	30,000	98
	Wharton	15,300	15,000	98
	Wichita	45,400	45,100	99
	Willacy	5,000	4,900	98
	Wilson	6,400	6,200	97
	Winkler	3,600	3,600	100
	Wise	11,100	11,000	99
Wood	10,800	10,600	98	
Young	8,600	8,500	99	
UTAH				
Beaver	1,400	1,400	100	
Box Elder	10,600	10,500	99	
Cache	19,800	19,300	97	
Davis	47,300	46,800	99	
Duchesne	4,200	4,000	95	
Emery	4,200	4,100	98	
Iron	6,100	5,800	95	
Juab	1,700	1,700	100	
Kane	1,600	1,400	88	
Morgan	1,500	1,500	100	
Rich	800	800	100	
Salt Lake	228,600	225,300	99	
San Juan	3,400	3,100	91	
Sanpete	5,000	4,900	98	
Sevier	5,100	5,000	98	
Tooele	8,700	8,600	99	
Uintah	7,500	7,200	96	
Wasatch	3,100	3,000	97	
Washington	9,500	9,000	95	
Weber	51,500	50,800	99	
VIRGINIA				
Accomack	11,800	11,500	97	
Albemarle	36,600	35,900	98	
Amherst	9,700	9,500	98	
Appomattox	4,400	4,300	98	
Arlington	124,100	123,400	99	
Augusta	32,600	32,200	99	
Bath	2,100	2,100	100	
Bland	2,300	2,200	96	
Botetourt	8,800	8,700	99	
Brunswick	5,100	5,000	98	
Carroll	11,200	11,000	98	
Chesterfield	58,100	57,800	99	
Cumberland	2,900	2,800	97	
Fairfax	249,100	248,200	100	
Gloucester	8,500	8,400	99	
Grayson	7,500	7,400	99	
Greene	3,000	2,900	97	
Greensville	5,200	5,100	98	
Halifax	12,200	12,000	98	
Henrico	73,100	72,400	99	

WTBS—(Continued)
(Arbitron Data Continued)

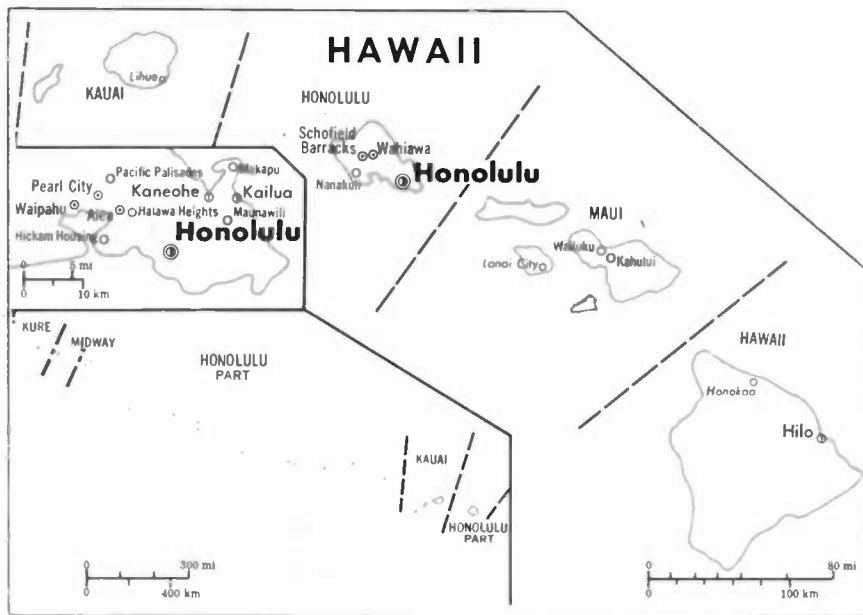
Net Weekly Circulation	State County	Total Households	TV Households	%
Between 5-24%	VIRGINIA—(Continued)			
	James City	11,900	11,700	98
	King William	3,500	3,500	100
	Lancaster	4,100	4,000	98
	Lee	9,500	9,300	98
	Loudoun	22,200	21,900	99
	Mecklenburg	10,300	10,100	98
	Middlesex	3,200	3,100	97
	Montgomery	26,600	26,300	99
	Nelson	4,300	4,200	98
	Nottoway	5,200	5,100	98
	Prince Edward	5,000	4,900	98
	Prince George	15,300	15,200	99
	Prince William	58,000	57,600	99
	Rockbridge	10,800	10,600	98
	Rockingham	27,100	26,700	99
	Shenandoah	11,000	10,900	99
	Spotsylvania	19,300	19,100	99
	Stafford	14,700	14,500	99
	Westmoreland	5,600	5,500	98
	York	15,200	15,100	99
	Norfolk City	85,900	85,100	99
	Portsmouth City	36,600	36,300	99
	Richmond City	85,500	84,800	99
	VERMONT			
Bennington	13,000	12,700	98	
Essex	2,200	2,200	100	
Franklin	12,200	12,100	99	
Lamoille	6,600	6,500	98	
Orleans	8,500	8,400	99	
Rutland	21,900	21,300	97	
Washington	19,700	19,300	98	
Windham	15,100	14,400	95	
Windsor	20,500	19,900	97	
WASHINGTON				
Adams	4,900	4,700	96	
Asotin	6,800	6,600	97	
Benton	46,600	45,100	97	
Chelan	18,700	17,900	96	
Clallam	22,100	21,200	96	
Clark	77,700	75,700	97	
Cowlitz	31,500	30,500	97	
Douglas	9,200	8,900	97	
Franklin	13,700	13,300	97	
Garfield	1,000	900	90	
Jefferson	7,400	7,100	96	
King	530,400	512,100	97	
Kltsap	61,400	59,900	98	
Klickitat	6,400	6,000	94	
Lewis	22,300	21,200	95	
Mason	13,600	13,200	97	
Pacific	7,400	6,900	94	
Pend Oreille	3,400	3,300	97	
Pierce	193,300	188,400	97	
Skamania	3,200	3,000	94	
Snohomish	137,700	134,000	97	
Spokane	138,000	133,700	97	
Stevens	11,400	10,800	95	
Thurston	54,600	53,100	97	
Wahkiakum	1,400	1,300	93	
Whatcom	43,200	41,400	96	
Whitman	13,400	12,900	96	
Yakima	66,200	63,300	96	
WISCONSIN				
Adams	5,700	5,500	96	
Ashland	6,400	6,300	98	
Barron	15,300	14,900	97	

WTBS—(Continued)
(Arbitron Data Continued)

Net Weekly Circulation	State County	Total Households	TV Households	%
Between 5-24%	WISCONSIN—(Continued)			
	Brown	65,600	65,100	99
	Buffalo	5,400	5,300	98
	Calumet	10,600	10,400	98
	Chippewa	18,300	18,000	98
	Clark	11,700	11,300	97
	Columbia	16,500	16,200	98
	Crawford	6,100	6,000	98
	Dane	130,700	127,900	98
	Dodge	26,100	25,600	98
	Door	10,300	10,200	99
	Douglas	16,700	16,500	99
	Dunn	12,100	11,800	98
	Eau Claire	29,800	29,300	98
	Florence	1,500	1,500	100
	Fond Du Lac	31,100	30,600	98
	Forest	3,400	3,300	97
	Grant	17,600	17,000	97
	Green Lake	7,100	6,900	97
	Iowa	7,200	7,000	97
	Jefferson	23,700	23,400	99
	Juneau	8,400	8,100	96
	Kewaunee	6,800	6,700	99
	Lafayette	6,100	6,000	98
	Langlade	7,300	7,200	98
	Lincoln	10,000	9,900	99
	Manitowoc	29,800	29,500	99
	Marathon	41,000	40,500	99
	Marinette	15,300	15,100	99
	Marquette	5,100	4,900	96
	Milwaukee	367,900	363,300	99
	Monroe	12,700	12,400	98
	Outagamie	46,500	46,200	99
	Ozaukee	24,000	23,700	99
Portage	20,100	19,700	98	
Price	6,100	5,900	97	
Richland	6,500	6,300	97	
Rusk	5,800	5,600	97	
Sauk	17,000	16,600	98	
Shawano	13,400	13,200	99	

WTBS—(Continued)
(Arbitron Data Continued)

Net Weekly Circulation	State County	Total Households	TV Households	%
Between 5-24%	WISCONSIN—(Continued)			
	Sheboygan	36,600	36,200	99
	Taylor	6,600	6,400	97
	Trempealeau	9,700	9,400	97
	Vernon	9,700	9,500	98
	Vilas	7,300	7,100	97
	Walworth	27,100	26,700	99
	Washington	30,000	29,700	99
	Waukesha	98,200	97,200	99
	Waupaca	16,100	15,900	99
	Waushara	7,700	7,500	97
	Wood	27,400	27,000	99
	WEST VIRGINIA			
	Barbour	6,100	6,000	98
	Berkeley	18,500	18,300	99
	Boone	10,800	10,700	99
	Braxton	5,200	5,100	98
	Doddridge	2,600	2,600	98
	Gilmer	3,000	2,900	97
	Grant	3,800	3,700	97
	Hardy	3,700	3,600	97
	Jackson	9,300	9,200	99
	Lincoln	8,100	8,000	99
	Monongalia	28,800	28,400	99
	Monroe	4,600	4,400	96
	Nicholas	10,300	10,200	99
	Pendleton	3,000	2,900	97
	Randolph	10,400	10,200	98
	Ritchie	4,400	4,300	98
	Roane	5,600	5,500	98
	Summers	5,500	5,300	96
	Taylor	6,100	6,000	98
	WYOMING			
	Albany	11,400	10,900	96
Crook	2,100	2,000	95	
Fremont	14,300	13,900	97	
Lincoln	4,800	4,600	96	
Niobrara	1,200	1,200	100	
Platte	5,600	5,300	95	



Hawaii Station Status as of August 15, 1985

Commercial Television Stations
Educational Television Stations

VHF	UHF	TOTAL
11	2	13
2	0	2
		15

Arbitron Does Not Have Weekly Circulation Data for Hawaii

Market	Arbitron ADI TV Households	Rank
Hilo, HI
Honolulu, HI
Wailuku

Market Area Commercial TV Stations
 KGMD-TV (9), KHAW-TV (11), KHVO (13), KOHA-TV (2)
 KGMB (9), KHAI-TV (20), KHNL-TV (13), KHON-TV (2), KITV (4), KSHO (26)
 KAIH-TV (7), KGMV (3), KMAU (12)

NEED THE LATEST?

TRY TELEVISION DIGEST'S ACTION UPDATES

The TV & Cable Action Updates provide subscribers with the latest in system & station starts, new licensees, applications, changes – ALL the *latest* information on industry changes as they occur.

For subscription information on our combination services, see the order cards bound in the Cable & Services Volume and the Stations Volume or call us collect: 202-872-9200.



TELEVISION DIGEST, INC.
 1836 Jefferson Place, N.W.,
 Washington, D.C. 20036

Hawaii—Hilo

KGMD-TV

Ch. 9

(Satellite of KGMB, Honolulu)

Network Service: CBS.

Licensee: Heftel Broadcasting Corp., 1599 Kapiolani Blvd., Honolulu, HI 96814.

Telephones: 808-949-6131, Honolulu; 808-935-6221, Hilo.

Studio: 58 Manaolana Place, Hilo 96720.

Technical Facilities: Channel No. 9 (186-192 MHz). Authorized power: 9.68-kw visual, 1.71-kw aural. Antenna: Minus 290-ft. above av. terrain, 258-ft. above ground, 1120-ft. above sea level.

Latitude	19°	43'	00"
Longitude	155°	08'	13"

Transmitter: 58 Manaolana Place.

Ownership: Heftel Bcstg. Corp., 100%. For other Heftel interests, see KGMV, Wailuku, HI. **Note:** Sale to Lee Enterprises Inc. pends.

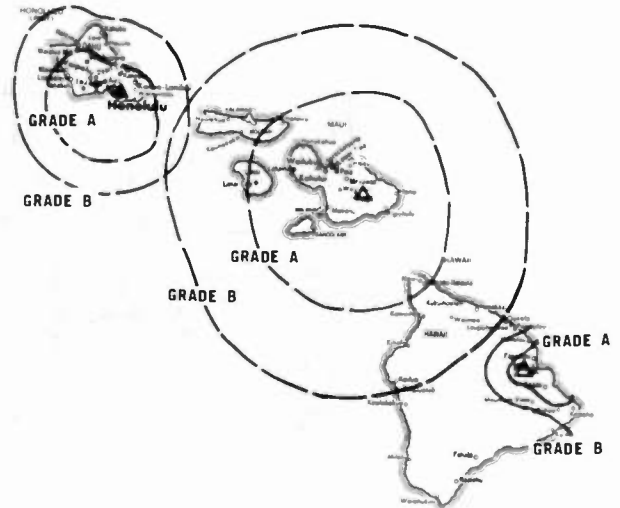
Began Operation: May 15, 1955.

Personnel:

EARL McDANIEL, vice president.

Rates: Sold in combination with KGMB, Honolulu.

NETWORK BASE HOURLY RATE: Bonus to KGMB, Honolulu.



SCALE OF MILES
0 50 100

KGMD-TV BPCT-4894 Granted 1/5/76

© American Map Corp., 14244

Hawaii—Hilo

KHAW-TV

Ch. 11

(Satellite of KHON-TV, Honolulu)

Network Service: NBC.

Licensee: Simpson Communications Inc., 505 E. Girard St., Indianola, IA 50125.

Studio: 1170 Auahi St., Honolulu 96814.

Technical Facilities: Channel No. 11 (198-204 MHz). Authorized power: 2.09-kw visual, 0.275-kw aural. Antenna: Minus 823-ft. above av. terrain, 80-ft. above ground, 90-ft. above sea level.

Latitude	19°	43'	56"
Longitude	155°	04'	09"

Transmitter: Naniloa Hotel, Hilo.

News Service: AP, CNN.

Ownership: Non-profit, non-stock corp. Officers: Charles O. Lavery, pres.; Joseph Walt, v.p.; Barbara M. Mack, secy.; Richard W. Buxton, v.p.-treas.

Began Operation: Nov. 27, 1961. Transfer to present owner from McCoy Bcstg. approved by FCC March 8, 1979.

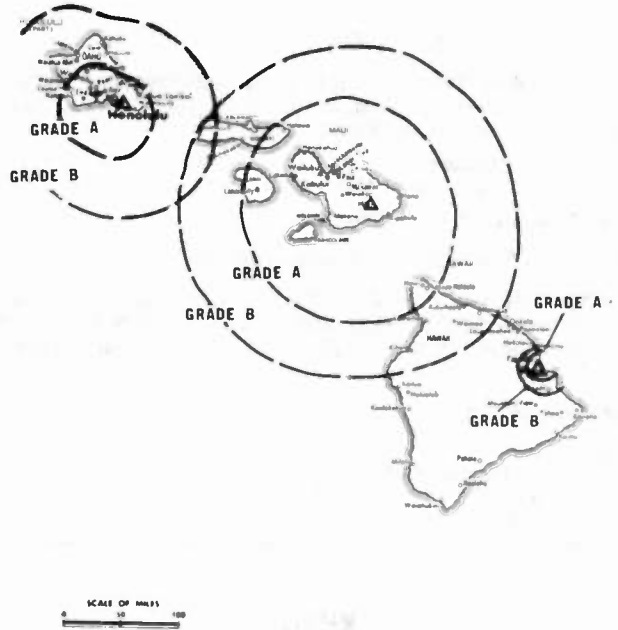
Represented (sales): Blair Television.

Represented (legal): Marmet & McCombs, P.C.

Personnel: See KHON-TV, Honolulu. Satellite has resident engineering personnel only.

Rates: Sold in combination with KHON-TV, Honolulu and KAIH-TV, Wailuku and K55DZ, Lihue, with rates applying to simultaneous telecasts on all stations.

NETWORK BASE HOURLY RATE: Bonus to KHON-TV, Honolulu.



KHAW-TV BPCT-3246 Granted 10/17/63

© American Map Corp., 14244

Hawaii—Hilo

KOHA-TV

Ch. 2

Network Service: None, independent.

Licensee: Oceanic Bcstg. Co. Inc., 15-2682 Ina St., Hawaiian Beaches, HI 96778.

Studio: 71 Banyan Dr., Hilo, HI 96720.

Technical Facilities: Channel No. 2 (54-60 MHz). Authorized power: 2.310-kw max. visual, 0.231-kw max. aural. Antenna: Minus 574-ft. above av. terrain, 142-ft. above ground, 148-ft. above sea level.

Latitude 19° 43' 51"
Longitude 155° 04' 11"

Satellite Earth Station: Harris; Drake receivers.

Transmitter: 71 Banyan Dr., Hilo Hawaiian Hotel, Hilo.

Ownership: Buck Production Co., 85%; Jonathan C. Starr, 15%. Buck Production ownership: Gilbert Buck, Aileen D. Buck, George W. Buck & estate of Rodney R. Buck, gen. partners, 25% each. BPC has interest in applicants for LPTVs.

Began Operation: Aug. 22, 1983.

Personnel:
EDWARD L. CORN, operations manager.

Rates: Not available.

KHVO

Ch. 13

(Satellite of KITV, Honolulu)

Network Service: ABC.

Licensee: Shamrock Bcstg. Co., Naniloa Hotel, Hilo, HI.

Studio: Naniloa Hotel, Hilo, HI.

Telephone: 808-935-8289, Hilo.

Technical Facilities: Channel No. 13 (210-216 MHz). Authorized power: 4.68-kw visual, 1.59-kw aural. Antenna: Minus 823-ft. above av. terrain, 80-ft. above ground, 90-ft. above sea level.

Latitude 19° 43' 57"
Longitude 155° 04' 04"

Transmitter: Naniloa Hotel, Hilo, HI.

Ownership: See KITV, Honolulu.

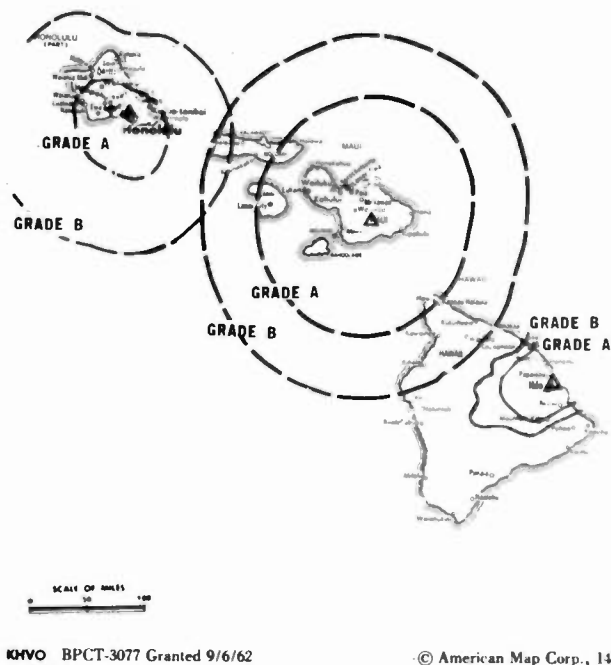
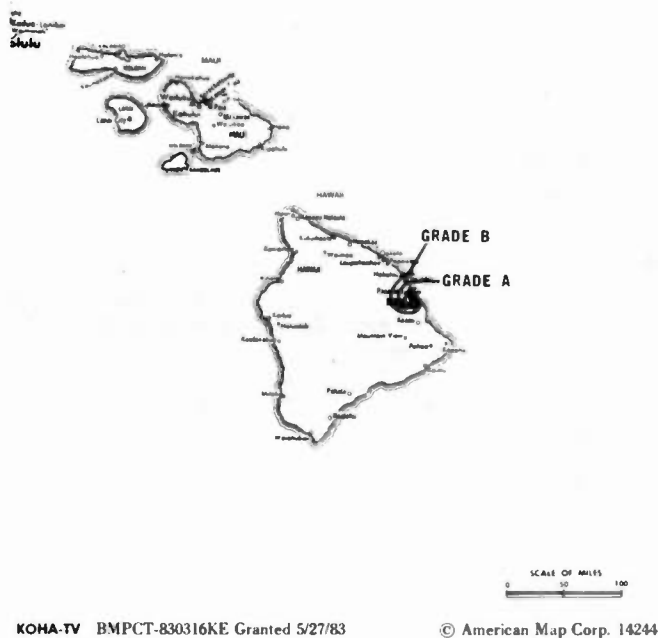
Began Operation: May 15, 1960.

Represented (sales): Seltel Inc.

Personnel:
See KITV, Honolulu.

Rates: Sold in combination with KITV, Honolulu.

NETWORK BASE HOURLY RATE: Included with KITV Honolulu.



Hawaii—Honolulu

KGMB

Ch. 9

(Also operates satellite KGMD-TV, Hilo and semi-satellite KGMV, Wailuku, Maui)

Network Service: CBS.

Licensee: Lee Enterprises Inc., 130 E. 2nd St., Davenport, IA 52801.

Studio: 1534 Kapiolani Blvd., Honolulu, HI 96814.

Telephone: 808-944-5200.

Technical Facilities: Channel No. 9 (186-192 MHz). Authorized power: 209-kw visual, 29.5-kw aural. Antenna: Minus 170-ft. above av. terrain, 436-ft. above ground, 441-ft. above sea level.

Latitude	21°	17'	45.7"
Longitude	157°	50'	35.7"

Transmitter: 1534 Kapiolani Blvd.

News Service: UPI.

Satellite Earth Station: Common Carrier, Wold Communications Inc.; Scientific-Atlanta, 10-meter.

Ownership: Lee Enterprises Inc. For other interests, see Group Ownership of TV Stations.

Began Operation: Dec. 1, 1952. Sale of Consolidated Amusement Corp. and its 75.45% interest to Hialand Development Corp. approved Dec. 3, 1958 by FCC (*Television Digest*, Vol. 14:40, 41, 46). Sale of 75.45% to Honolulu Star-Bulletin approved Dec. 22, 1959 (Vol. 15:52). Sale by Honolulu Star-Bulletin approved May 5, 1965 (Vol. 4:42; 5:19). Transfer of control from the Standard Corp. to the Heftels approved Oct. 1, 1972. Sale to present owner by the Heftels approved by FCC Jan. 27, 1977 (Vol. 16:37).

Represented (sales): Katz Television.

Represented (legal): Pierson, Ball & Dowd.

Personnel:

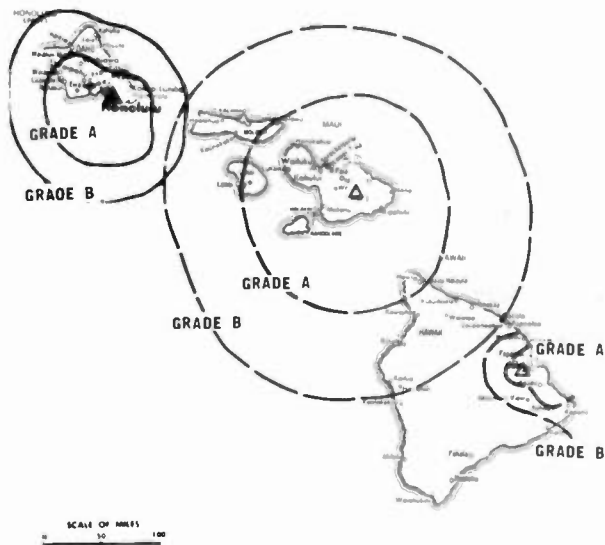
LEE CARLSON, general manager.
ED WONG, controller.
PHIL ARNONE, program director.
JOHN WRAY, promotion manager.
SHEREL GALLAGHER, manager, production.
ROBERT SEVEY, news director.
JAMES DONEY, director, community affairs/human resources.
ROD SHIMABUKURO, chief engineer.
SHARON KANALEY, national sales manager.

Highest One Hour Rate: \$4000.

Highest 30 Sec. Rate (Jan. 16, 1984): \$900.

Note: Above rates include satellite operation of KGMD-TV, Hilo, KGMV, Wailuku; translators K69BZ, Lihue and K57BI, Wailua.

NETWORK BASE HOURLY RATE: \$686.



KGMB BPCT-3610 Granted 10/19/65

© American Map Corp., 14244

TV **Newspaper**
Radio **CATV**

Robert W. Rounsaville & Associates
MEDIA BROKERS AND CONSULTANTS

P.O. BOX 11898
ATLANTA, GA
(404) 261-3000
1-800-531-1500

P.O. BOX 2991
ORLANDO, FL
(305) 423-9426
1-800-328-3500

Hawaii—Honolulu

KHAI-TV

Ch. 20

Network Service: None, independent.

Licensee: Honolulu Family Television Ltd. Partnership, Osborne Office Center, Suite 260, Chattanooga, TN 37411.

Studio: 735 Sheridan St., Honolulu, HI 96814.

Telephone: 808-943-1169.

Technical Facilities: Channel No. 20 (506-512 MHz). Authorized power: 537-kw max. visual, 63-kw max. aural. Antenna: Minus 150-ft. above av. terrain, 320-ft. above ground, 330-ft. above sea level.

Latitude	21°	17'	56"
Longitude	157°	50'	44"

Transmitter: Atlas Insurance Bldg., 1150 King St., Honolulu.

Ownership: Media Central Inc., gen. partner, 51%; Honolulu TV 20 Ltd. Partnership, ltd. partner, 49%. MCI ownership: See KBSI, Cape Girardeau, MO. HTV20 ownership: Southern Star Media Corp. & Harley G. Hunter, gen. partners, 0.05% each; 44 ltd. partners.

Began Operation: Dec. 30, 1983. Sale to present owners approved by FCC Jan. 18, 1985.

Represented (legal): Seymour M. Chase, P.C.

Represented (engineering): A. D. Ring & Associates.

Personnel:

DANIEL KAWAKAMI, general manager.

Highest One Hour Rate: \$800.

Highest 30 Sec. Rate: \$100.

KSHO

Ch. 26

Network Service: None, independent.

Licensee: Mauna Kea Bcstg. Co., 10880 Wilshire Blvd., Suite 2007, Los Angeles, CA 90024.

Studio: 970 N. Kalaheo Ave., Honolulu, HI 96734.

Telephone: 808-254-5826.

Technical Facilities: Channel No. 26 (542-548 MHz). Authorized power: 99.3-kw max. visual, 9.93-kw max. aural. Antenna: 2110-ft. above av. terrain, 100-ft. above ground, 2540-ft. above sea level.

Latitude	21°	19'	49.2"
Longitude	157°	45'	24.1"

Holds CP for change to 75.9-kw max. visual, 7.59-kw max. aural, 2120-ft. above av. terrain, 60-ft. above ground, 2500-ft. above sea level. BPCT-850305KF.

Transmitter: Wiliwillnui Ridge, Honolulu.

News Service: UPI.

Ownership: Saul Levine, pres., 80%; F. E. Wilson, v. p., 20%; Anita L. Levine, secy.-treas. S. Levine & Wilson have interest in KKGO(FM), Los Angeles.

Began Operation: Dec. 23, 1982.

Represented (sales): Adam Young Inc.

Represented (legal): Cohn & Marks.

Personnel:

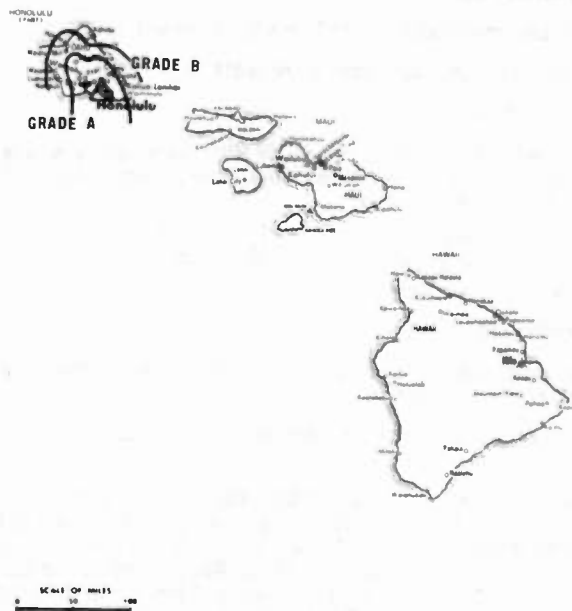
BILL KLINE, general manager.

TOM HAGNER, sales manager.

GARRETT NAKAHODO, program coordinator.

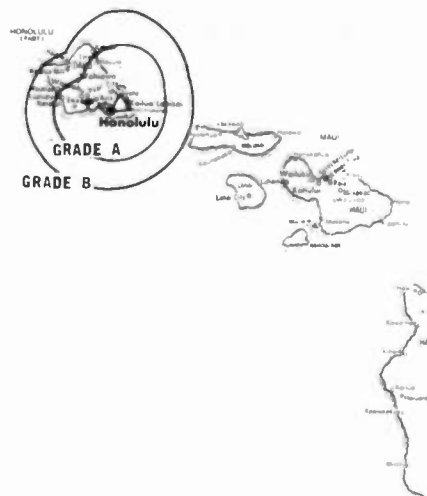
CYNTHIA YIP, news director.

Highest 30 Sec. Rate (July 15, 1985): \$400.



KHAI-TV BPCT-830110KF Granted 10/7/83

© American Map Corp., No. 14244



KSHO BPCT-850305KF Granted 5/28/85

© American Map Corp., No. 14244

Hawaii—Honolulu

KHON-TV

Ch. 2

(Also operates satellites KAIH-TV, Wailuku & KHAH-TV, Hilo)

Network Service: NBC.

Licensee: Burnham Bcstg. Co. Ltd. Partnership, Suite 1400, One Magnificent Mile, Chicago, IL 60611.

Studio: 1170 Auahi St., Honolulu, HI 96814.

Telephone: 808-531-8585.

Technical Facilities: Channel No. 2 (54-60 MHz). Authorized power: 100-kw visual, 20-kw aural. Antenna: 60-ft. above av. terrain, 500-ft. above ground, 506-ft. above sea level.

Latitude	21°	17'	39"
Longitude	157°	50'	18"

Transmitter: Century Center, 1750 Kalakaua Ave.

Satellite Earth Stations: 2 in operation; Harris, 6.1-meter; Scientific-Atlanta receivers.

News Services: AP, CNN.

Ownership: Peter B. Desnoes, gen. partner, 50%; Lawrence Beck, Dean Buntrock, Peer Pederson, Leonard Ring, Howard C. Warren & Alloy Consolidated Industries, Ltd. partners, 7.0886% each; David Meltzer, Ltd. partner, 3.9238%; Frank Magid, Ltd. partner, 3.5443%. Burnham Bcstg. owns WLUK-TV, Green Bay, WI. Ring has interest in Combined Cable Corp., cable group owner.

Began Operation: Dec. 15, 1952. Sale to present owners by Des Moines Register & Tribune approved by FCC Aug. 23, 1985 (**Television Digest**, Vol. 25:6). Previously, merger of Des Moines Register & Tribune Co. with McCoy Bcstg. Co. approved by FCC March 8, 1979. Sale to McCoy by Pacific & Southern Co. Inc. approved by FCC Jan. 17, 1973. Previously, merger with Jupiter Bcstg. of Georgia, surviving corp., now known as Pacific & Southern Bcstg. Co. Inc., approved Nov. 15, 1967 (Vol. 7:47). Assignment to Pacific & Southern Co. Inc. approved Dec. 15, 1967. Previous sale by co-owners Advertising Publishing Co. Ltd. & John D. Keating approved April 28, 1965 (Vol. 4:42). Sale to Advertiser Publishing Co. Ltd. and Island Bcstg. Co. by Herbert Richards approved by FCC June, 1953 (Vol. 9:26).

Represented (sales): Blair Television.

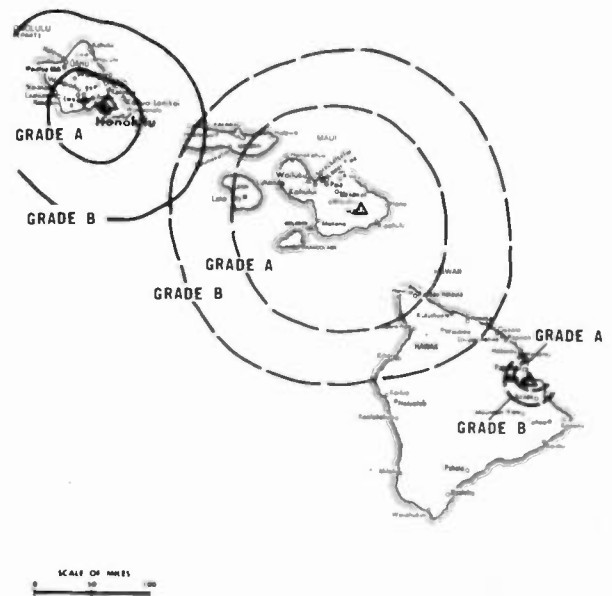
Represented (legal): Marmet & McCombs, P.C.

Personnel:

WILLIAM L. SNYDER, president & general manager.
WILLIAM D. GAETH, general sales manager.
WALTER ZIMMERMANN, news director.
JACK KELLNER, director, community affairs.
KENNETH R. ERICKSON, director of engineering.
ALAN L. HOFFMAN, program manager.
DENNIS CHRISTIANSON, promotion director.
JIM McCORMICK, production manager.

Highest 30 Sec. Rate (May 23, 1982): \$1200.

NETWORK BASE HOURLY RATE: \$525.



KHON-TV BPCT-4966 Granted 7/13/77

© American Map Corp., 14244

ON TOP

... a position in the industry
maintained by those who read
Television Digest regularly.

Hawaii—Honolulu

KHNL

Ch. 13

Network Service: None, independent.

Licensee: Mid-Pacific Television Associates, 150-B Puuhale Rd., Honolulu 96819.

Studio: 150-B Puuhale Rd.

Telephone: 808-847-3246.

Technical Facilities: Channel No. 13 (210-216 MHz). Authorized power: 316-kw visual, 63.1-kw aural. Antenna: 22-ft. above av. terrain, 500-ft. above ground, 505-ft. above sea level.

Latitude 21° 17' 09"
Longitude 157° 50' 21"

Transmitter: 2005 Kalia Rd., Honolulu.

Satellite Earth Stations: Microdyne, 10-meter; Scientific-Atlanta, 10-meter.

News Service: UPI.

Ownership: Hawaii-Nippon Communications Inc., 50%; Ten-Tel Assoc. Inc., 30%; Transpacific Television Inc., 20%. Hawaii-Nippon Communications Ownership: Elliott Cushman, pres., Lawrence Cushman, v.p., & Steven Cushman, secy.-treas., 33.33% each. Elliott Cushman owns 14% of KUAM-TV-AM-FM, Agana, Guam & 100% of Arizona Farmer Ranchman, Phoenix, AZ magazine publishing co. Ten-Tel Assoc. ownership: Sam N. Okinaga, pres., Clinton I. Shiraishi, v.p., Stanley Y. Mukai, secy., Alvin T. Shim, treas. Richard T. Mamiya, Chiaki Matsuo, Dr. Shigeo Natori, Lawrence N. Okinaga, Walter K. Tagawa & Jack H. Ujimori, 10% each. Transpacific Television Ownership: Asahi National Bcstg. Co. Ltd., 100%; Harold H. Kuwahara, pres.-v.p.-secy.-treas. Asahi National Bcstg. & subsidiaries engage in television broadcasting & programming in Japan; have no U.S. business entities & interests.

Began Operation: July 4, 1962. Sale by Hawaiian Paradise Park Corp. approved by FCC Sept. 21, 1967. Sale to present owners by Richard Eaton approved by FCC Nov. 28, 1979.

Represented (sales): Adam Young Inc.

Represented (legal): Shrinsky, Weitzman & Eisen.

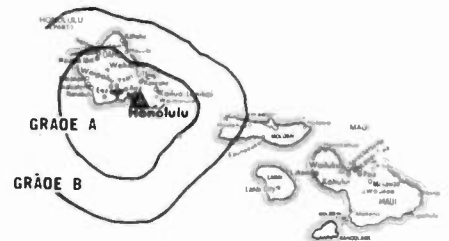
Represented (engineering): Hammett & Edison Inc.

Personnel:

GRACE FURUKAWA, assistant to general manager.
MICHAEL KEESLING, program director.

Highest One Hour Rate: \$2000.

Highest 30 Sec. Rate: \$350.



KHNL BPCT—810522KH Granted 6/15/81

© American Map Corp., No. 14244

BLACKBURN & COMPANY, INC.

**RADIO • TV • CATV • NEWSPAPER BROKERS
NEGOTIATIONS • FINANCING • APPRAISALS**

CHICAGO	333 N. Michigan Ave., 60601	(312) 346-6460
WASHINGTON, D.C.	1111 19th St., N.W., 20036	(202) 331-9270
ATLANTA	400 Colony Sq., #1004, 30361	(404) 892-4655
BEVERLY HILLS	9465 Wilshire Blvd., 90212	(213) 274-8151

Hawaii—Honolulu

KITV

Ch. 4

(Rebroadcast by KMAU, Walluku & KHVO, Hilo)

Network Service: ABC.

Licensee: Shamrock Bcstg. Co., 1290 Ala Moana Blvd.

Studio: 1290 Ala Moana Blvd., Honolulu, HI 96814.

Telephone: 808-545-4444. TWX: KITV 723-8387.

Technical Facilities: Channel No. 4 (66-72 MHz). Authorized power: 100-kw visual, 20-kw aural. Antenna: 45-ft. above av. terrain, 495-ft. above ground, 500-ft. above sea level.

Latitude 21° 17' 37"
Longitude 157° 50' 34"

Transmitter: Ala Moana Hotel, 410 Atkinson Dr., Honolulu.

Satellite Earth Station: Common Carrier.

News Service: UPI.

Ownership: Shamrock Holdings Inc., 100%. For other interests, see Group Ownership of TV Stations.

Began Operation: April 16, 1954. Sale to present owner by Starr Bcstg. Group approved by FCC June 7, 1979. Sale to Starr by Lawrence S. Berger & assoc. approved June 15, 1973 (*Television Digest*, Vol. 12:47). Sale to Berger group by Kaiser Bcstg. approved Dec. 18, 1964 (Vol. 4:41, 51). Sale to Kaiser by Television Corp. of America Ltd. (Albert Zugsmith interests) which operated station as KULA-TV was approved June 11, 1958 (Vol. 14:19, 24). Previous sale to Television Corp. of America by American Bcstg. Stations Inc. (WMT, Cedar Rapids, IA, interlocking with WMT-TV) and Dolph Petty Bcstg. approved Jan. 11, 1956 (Vol. 11:46; 12:2).

Represented (sales): Seltel Inc.

Represented (legal): McKenna, Wilkinson & Kittner.

Represented (engineering): Hammett & Edison Inc.

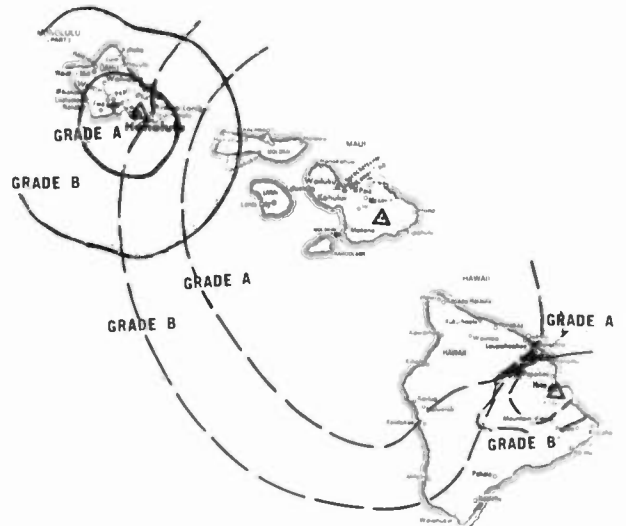
Personnel:

DICK GRIMM, president.
RICHARD SCHALLER, general manager.
DAVE MOORE, chief engineer.
MUNEO HAMADA, business manager.
PAUL UDELL, news director.
BOB TURNER, program director.
CHARLIE RILEY, production manager.
JOE LOEWENHARDT, commercial production manager.

Highest One Hour Rate: \$4500.

Highest 30 Sec. Rate: \$650.

NETWORK BASE HOURLY RATE: \$500.



KITV BPCT-4921 Granted 7/2/76

© American Map Corp., 14244

TELL THEM YOU FOUND IT IN THE FACTBOOK!

Find a product you're interested in? Calling a company listed in the Factbook for details on their services?

Let them know you found them in the **TELEVISION & CABLE FACTBOOK**, the industry's most authoritative reference for cable, broadcast television and related services since 1945.

Hawaii—Wailuku

KAII-TV

Ch. 7

(Satellite of KHON-TV, Honolulu)

Network Service: NBC.

Licensee: Burnham Bcstg. Co. Ltd. Partnership, 1170 Auahi St., Honolulu, HI 96814.

Technical Facilities: Channel No. 7 (174-180 MHz). Authorized power: 29.8-kw visual, 5.89-kw aural. Antenna: 5940-ft. above av. terrain, 75-ft. above ground, 10,025-ft. above sea level.

Latitude	20°	42'	41"
Longitude	156°	15'	26"

Transmitter: Mt. Haleakala, Maui.

News Services: AP, CNN.

Ownership: See KHON-TV, Honolulu.

Began Operation: Nov. 19, 1958.

Represented (sales): Blair Television.

Represented (legal): Marmet & McCombs, P.C.

Personnel: See KHON-TV, Honolulu. Satellite has resident engineering personnel only.

Rates: Sold in combination with KHON-TV, Honolulu & KHAW-TV, Hilo and K55DZ, Lihue, with rates applying to simultaneous telecasts on all stations.

NETWORK BASE HOURLY RATE: Bonus to KHON-TV, Honolulu.

KGMV

Ch. 3

(Satellite of KGMB, Honolulu)

Network Service: CBS.

Licensee: Heftel Broadcasting-Maul, 1599 Kapiolani Blvd., Honolulu, HI 96814.

Technical Facilities: Channel No. 3 (60-66 MHz). Authorized power: 14.1-kw visual, 2.69-kw aural. Antenna: 5950-ft. above av. terrain, 60-ft. above ground, 10,054-ft. above sea level.

Latitude	20°	42'	41"
Longitude	156°	15'	35"

Transmitter: Mt. Haleakala, Maui.

Ownership: Joyce Heftel, 60%; Cecil Heftel, 40%. Heftel Bcstg. also owns KGMD-TV, Hilo; KSSK(AM), Honolulu; WLUP(FM), Chicago; WIKS(FM), Greenfield, IN; KULA(FM), Walpahu, HI; WLLT(FM), Fairfield, OH; 10% of WTFM(FM), Lake Success, NY.

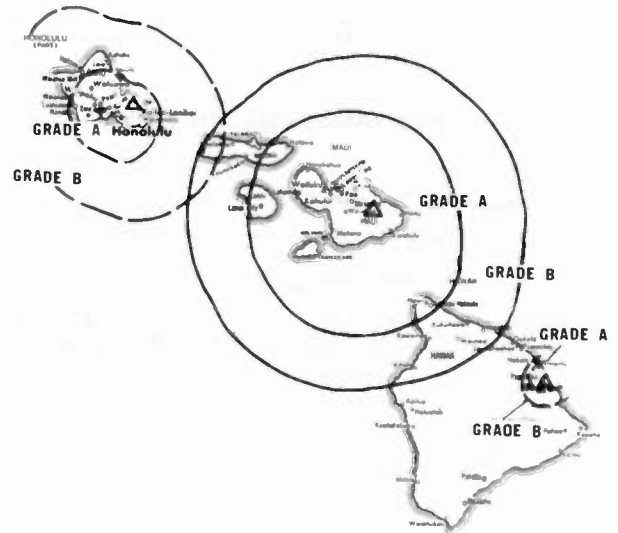
Began Operation: April 24, 1955. Sale to present owners by John S. Young approved by FCC March 7, 1974. Previous sale to Young by Pacific Bcstg. (Glasman interests) after they took over all properties from Honolulu Star-Bulletin approved May 5, 1965 (Television Digest, Vol. 4:42; 5:19). Note: Sale to Lee Enterprises Inc. pends.

Personnel:

EARL McDANIEL, vice president.

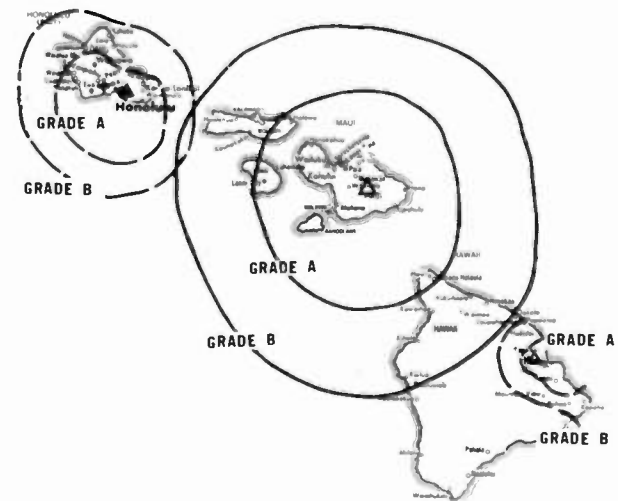
Rates: Sold in combination with KGMB, Honolulu & satellite KGMD-TV, Hilo, with rates applying to simultaneous telecasts on all three stations.

NETWORK BASE HOURLY RATE: \$50.



KAII-TV BPCT-2906 Granted 10/20/61

© American Map Corp., 14244



KGMV BMPCT-2821 Granted 2/25/55

© American Map Corp., 14244

Hawaii—Wailuku

KMAU

Ch. 12

(Satellite of KITV, Honolulu)

Network Service: ABC.

Licensee: Shamrock Bcstg. Co.

Technical Facilities: Channel No. 12 (204-210 MHz). Authorized power: 30-kw visual, 4.36-kw aural. Antenna: 2.5° mechanical tilt, 6000-ft. above av. terrain, 100-ft. above ground, 10,000-ft. above sea level.

Latitude	20°	42'	43"
Longitude	156°	15'	26"

Transmitter: Haleakala Crater.

Ownership: See KITV, Honolulu.

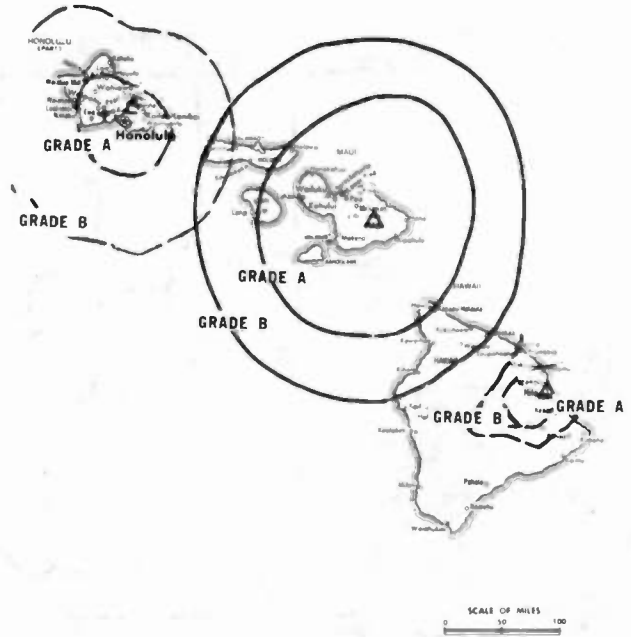
Began Operation: Dec. 4, 1955. Sale to present owner by Maul Publishing Co. Ltd. approved by FCC March 27, 1978.

Represented (sales): Seltel Inc.

Personnel:
See KITV, Honolulu.

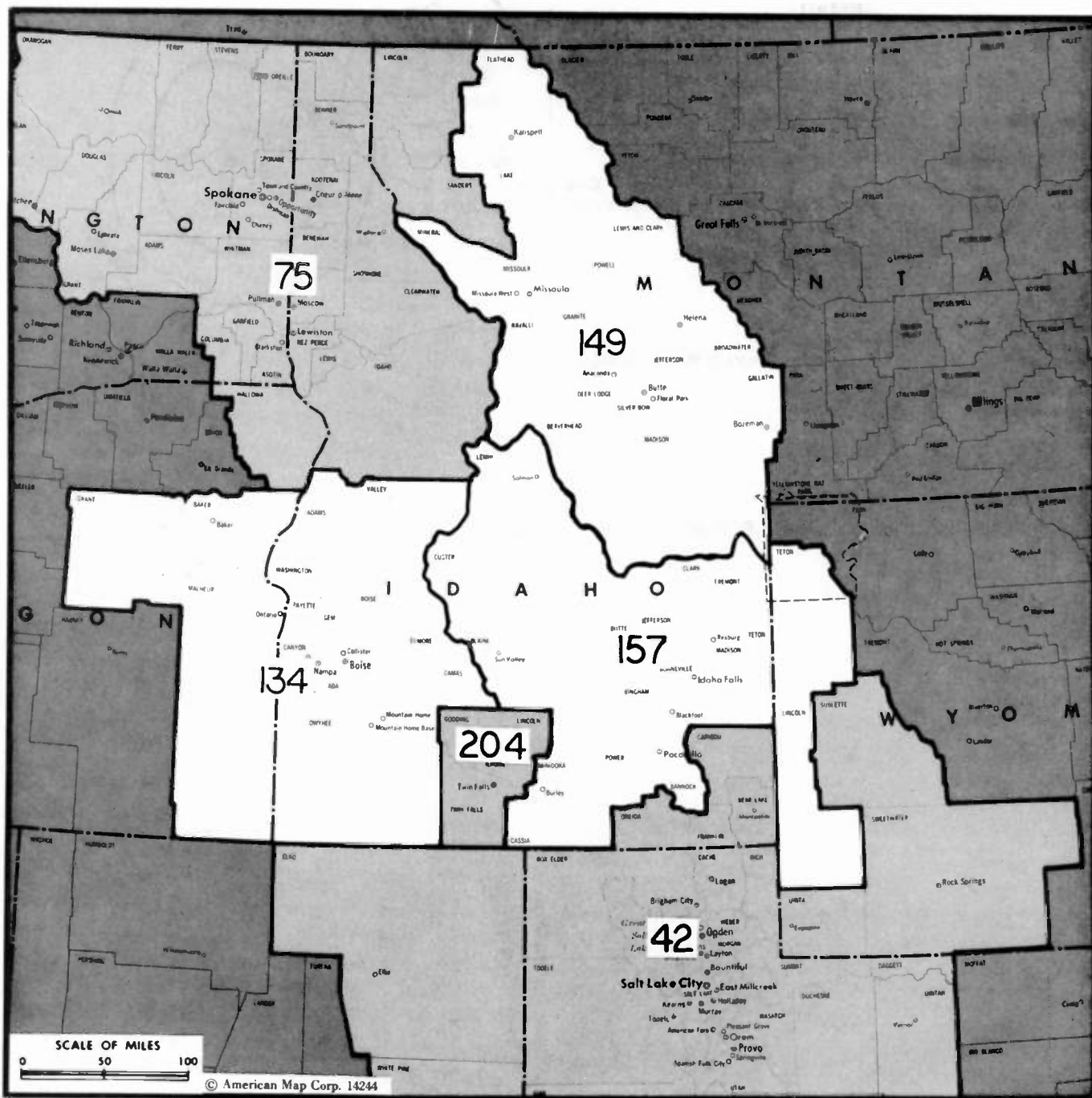
Rates: See KITV, Honolulu.

NETWORK BASE HOURLY RATE: Included with KITV, Honolulu.



KMAU BPCT-1981 Granted 5/25/55

© American Map Corp., 14244



Idaho Station Status as of August 15, 1985

	VHF	UHF	TOTAL
Commercial Television Stations	9	0	9
Educational Television Stations	3	0	3
			12

State Cross Reference List

Communities That Receive Programs of Stations That are Located Elsewhere

- KIVI, Boise** —See Nampa, ID
- KIVI, Caldwell** —See Nampa, ID
- KPVI, Idaho Falls** —See Pocatello, ID
- KBCI-TV & KTVB, Nampa** —See Boise, ID
- KID-TV & KIFI-TV, Pocatello** —See Idaho Falls, ID

Market	Arbitron ADI TV Households	Rank
Salt Lake City, UT.....	554,100	42
Spokane, WA.....	326,700	75
Boise, ID.....	152,400	134
Missoula-Butte, MT.....	135,600	149
Idaho Falls-Pocatello, ID.....	107,900	157
Twin Falls, ID.....	26,200	204

Market Area Commercial TV Stations

- KSL-TV (5), KSTU (20), KTVX (4), KUTV (2)
- KAYU-TV (28), KCWT (27), KHQ-TV (6), KREM-TV (2), KSKN (22), KXLY-TV (4)
- KBCI-TV (2), KIVI (6), KTRV (12), KTVB (7)
- KCFW-TV (9), KECI-TV (13), KPAX-TV (8), KTVH (12), KTVM (6), KXLF-TV (4)
- KIDK (3), KIFI-TV (8), KPVI (6)
- KMVT (11)

Idaho—Boise

KBCI-TV

Ch. 2

Network Service: CBS.

Licensee: Eugene Television Inc., Box 2, Boise, ID 83707.

Studio: 1007 W. Jefferson St.

Telephone: 208-336-5222. TWX: 910-970-5790.

Mailing Address: Box 2, Boise, ID 83707.

Technical Facilities: Channel No. 2 (54-60 MHz). Authorized power: 65-kw visual, 12.9-kw aural. Antenna: 2640-ft. above av. terrain, 150-ft. above ground, 7170-ft. above sea level.

Latitude 43° 45' 17"
Longitude 116° 05' 53"

Transmitter: Deer Point Peak, Shafer Butte.

Satellite Earth Stations: Harris, 6.1-meter; Scientific-Atlanta, 7-meter; Harris & Scientific-Atlanta receivers.

News Services: AP, UPI, Weather Wire.

Ownership: See KVAL-TV, Eugene, OR.

Began Operation: Nov. 26, 1953. Sale to present owner by Boise Valley Bcstrs. Inc. approved by FCC Aug. 31, 1976.

Represented (sales): Katz Television; Art Moore Inc. (Seattle-Portland); John McGuire Co. (Salt Lake City-Denver).

Represented (legal): Dow, Lohnes & Albertson.

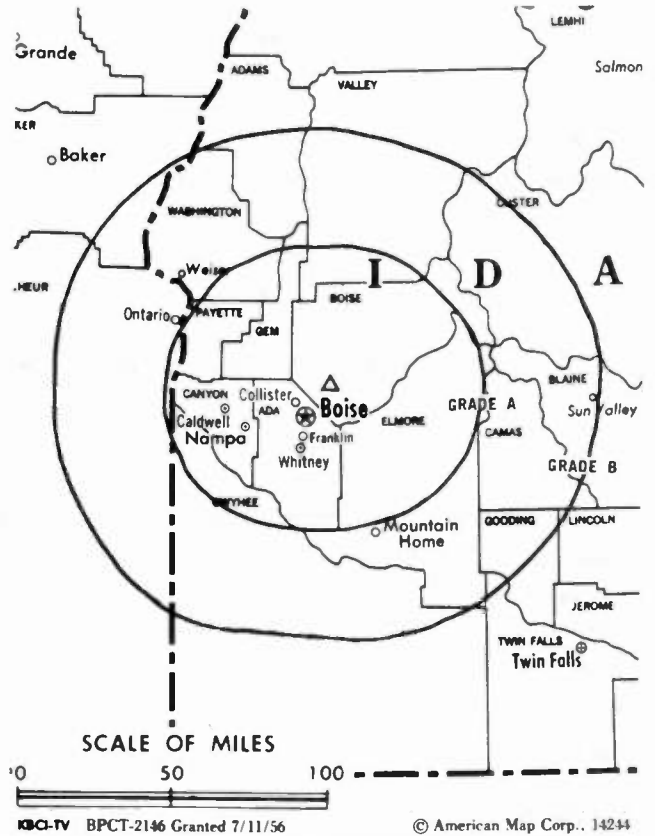
Personnel:

MARY E. MILLER, general manager.
DEREK MOORE, national sales manager.
LYNN THOMSON, local sales manager.
BEN LESSER, news director.

Highest 30 Sec. Rate (Sept. 1, 1985): \$550.

Total Households: © MSI Consumer Market Data as of 1/1/85. TV Homes, TV% and Circulation © 1985 Arbitron. County coverage based on Arbitron study.

Net Weekly Circulation	State County	Total Households	TV Households	%
50% & Over	IDAHO			
	Ada	72,800	71,500	98
	Adams	1,200	1,100	92
	Boise	1,500	1,500	100
	Camas	300	300	100
	Canyon	30,600	29,800	97
	Elmore	7,300	7,200	99
	Gem	4,500	4,400	98
	Owyhee	2,800	2,700	96
	Payette	6,100	6,000	98
	Twin Falls	19,800	19,500	98
	Valley	2,300	2,200	96
	Washington	3,200	3,100	97



Net Weekly Circulation	State County	Total Households	TV Households	%
50% & Over	NEVADA			
	Humboldt	4,500	4,300	96
	OREGON			
	Grant	3,200	2,800	88
	Harney	3,100	2,900	92
	Malheur	9,800	9,400	96
Between 25-49%	IDAHO			
	Blaine	5,000	4,800	96
	Gooding	4,700	4,600	98
	Jerome	5,600	5,500	98
	Lincoln	1,200	1,200	100
	OREGON			
Baker	6,300	6,000	94	
Between 5-24%	IDAHO			
	Custer	1,700	1,600	94
	Idaho	5,500	5,200	95
Station Totals		203,000	197,600	97
Net Weekly Circulation (1985)				150,900
Average Daily Circulation (1985)				84,800

THE TED HEPBURN COMPANY

Media Brokerage Specialist CATV, TV and Radio

Ted Hepburn, President Todd Hepburn, Vice-President
P.O. Box 42401, Cincinnati, Ohio 45242 (513) 791-8730

Idaho—Boise

KTVB

Ch. 7

Network Service: NBC.

Licensee: King Bcstg. Co., Box 24525, Seattle, WA.

Studio: 5407 Fairview Ave., Boise 83704.

Mailing Address: Box 7, Boise, ID 83707.

Telephone: 208-375-7277. TWX: 910-970-5779.

Technical Facilities: Channel No. 7 (174-180 MHz). Authorized power: 162-kw visual, 26.3-kw aural. Antenna: 2650-ft. above av. terrain, 226-ft. above ground, 7206-ft. above sea level.

Latitude 43° 45' 16"
Longitude 116° 05' 56"

Transmitter: TV Lot No. 3, Deer Point, ID.

Satellite Earth Station: Prodelln, 5-meter; Gardiner & Microdyne receivers.

News Services: AP, CNN, UPI, NBC.

Ownership: King Broadcasting Co. For officers & other interests, see Group Ownership of TV Stations.

Began Operation: July 12, 1953. Sale to present owner by Georgla M. Davidson, et al., approved by FCC Feb. 22, 1980 (Television Digest, Vol. 19:41).

Represented (sales): Blair Television; Northwest Television Sales (Seattle & Portland).

Represented (legal): Fletcher, Heald & Hildreth.

Personnel:

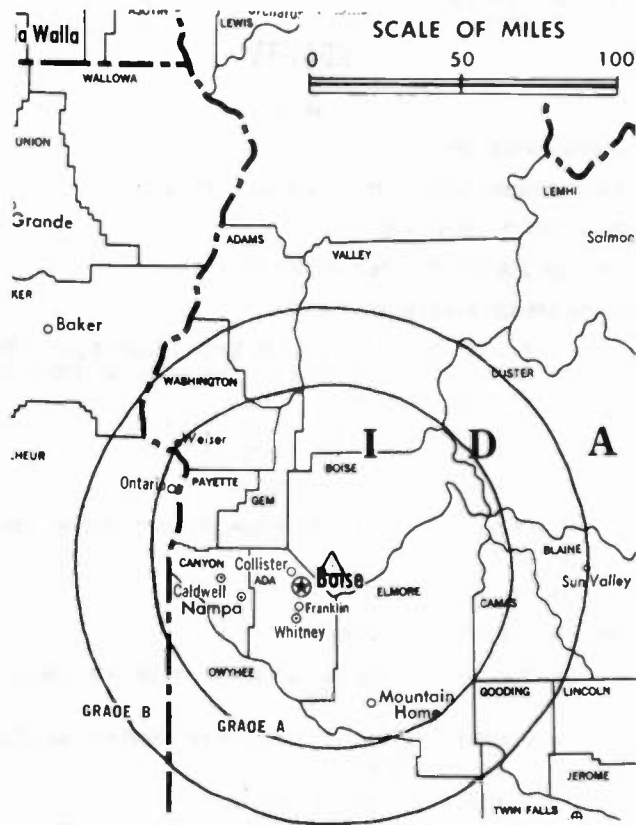
- ANCIL H. PAYNE, president.
- ROBERT E. KRUEGER, vice president & general manager.
- JOHN LEWIS, general sales manager.
- PAM LAWS, promotion director.
- PETER HOEKZEMA, director of engineering.
- PHIL WENSTRAND, news director.

Highest 30 Sec. Rate (Sept. 23, 1985): \$750.

NETWORK BASE HOURLY RATE: \$1200.

Total Households: © MSI Consumer Market Data as of 1/1/85. TV Homes, TV% and Circulation © 1985 Arbitron. County coverage based on Arbitron study.

Net Weekly Circulation	State County	Total Households	TV Households	%
50% & Over	IDAHO			
	Ada	72,800	71,500	98
	Adams	1,200	1,100	92
	Blaine	5,000	4,800	96
	Camas	300	300	100
	Canyon	30,600	29,800	97
	Elmore	7,300	7,200	99
	Gem	4,500	4,400	98
	Owyhee	2,800	2,700	96
	Payette	6,100	6,000	98
	Twin Falls	19,800	19,500	98
	Valley	2,300	2,200	96
	Washington	3,200	3,100	97



KTVB BPCT-820721KG Granted 8/31/82 © American Map Corp., 14244

Net Weekly Circulation	State County	Total Households	TV Households	%
50% & Over	OREGON			
	Baker	6,300	6,000	94
	Grant	3,200	2,800	88
	Harney	3,100	2,900	92
	Malheur	9,800	9,400	96
Union	9,000	8,400	93	
Between 25-49%	IDAHO			
	Boise	1,500	1,500	100
	Gooding	4,700	4,600	98
	Jerome	5,600	5,500	98
Lincoln	1,200	1,200	100	
NEVADA	Elko	7,600	7,100	93
	Humboldt	4,500	4,300	96
Between 5-24%	IDAHO			
	Custer	1,700	1,600	94
	Idaho	5,500	5,200	95
NEVADA	Eureka	500	400	80
	Lander	2,000	1,800	90
Station Totals		222,100	215,300	96
Net Weekly Circulation (1985)				169,100
Average Daily Circulation (1985)				107,900

Idaho—Idaho Falls-Pocatello-Blackfoot

KIDK

(formerly KID-TV)

Ch. 3

Network Service: CBS.

Licensee: Idaho Falls Broadcasting Co. Inc., Box 2008, 1255 E. 17th St., Idaho Falls, ID 83401.

Studio: 1255 E. 17th St. **Telephone:** 208-522-5100.

Mailing Address: Box 2008, Idaho Falls, ID 83401.

Technical Facilities: Channel No. 3 (60-66 MHz). Authorized power: 100-kw visual, 14.4-kw aural. Antenna: 1600-ft. above av. terrain, 201-ft. above ground, 6791-ft. above sea level.

Latitude 43° 29' 30"
Longitude 112° 39' 05"

Transmitter: Little Butte Mtn., 8.5-mi. NE of Atomic City, ID.

Satellite Earth Stations: Scientific-Atlanta, 4.6-meter & 7-meter; Scientific-Atlanta receivers.

News Services: AP, UPI.

Ownership: Price Broadcasting Co., 100%. PBC ownership: John Price, pres., 25%; Martin G. Peterson, v.p.-secy.-treas.; JPET Co., 75%. JPET ownership: John Stephen Price Education Trust; Janet Dieder Price Education Trust; Jennifer Lee Price Education Trust; John Price & Warren King, trustees. PBC owns KROW(AM) & KNEV(FM), Reno, NV; KKRD(FM), Wichita, KS; KHYV(AM) & KBEE-FM, Modesto, CA; KBUG(AM) & KCPX-FM, Salt Lake City, UT; WWVA(AM) & WCPI(FM), Wheeling, WV; WEZL(FM), Charleston, SC; KGA(AM) & KDRK(FM), Spokane, WA.

Began Operation: Dec. 20, 1953. Sale to present owner by Lucille J. Ricks, et al., approved by FCC Oct. 2, 1984.

Represented (sales): Katz Television.

Represented (legal): Fletcher, Heald & Hildreth.

Represented (engineering): Jules Cohen & Associates, P.C.

Personnel:

RICHARD CARR, station manager.
BARBARA HENRICKSEN, national sales manager.
KIM SOUTHWICK, operations manager.
GARY SMITH, chief engineer.
LOU RIEPL, news director.

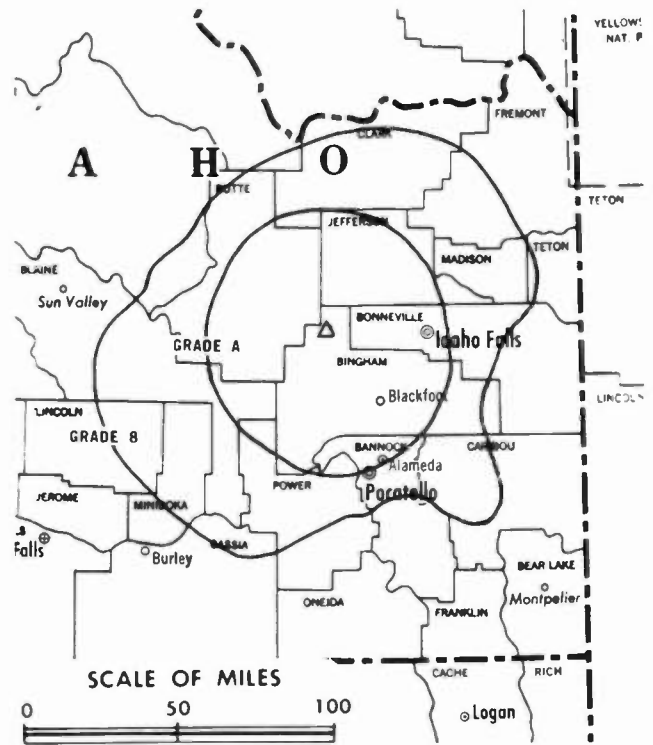
Highest One Hour Rate: \$550.

Highest 30 Sec. Rate (July 22, 1985): \$175.

NETWORK BASE HOURLY RATE: \$400.

Total Households: © MSI Consumer Market Data as of 1/1/85. TV Homes, TV% and Circulation © 1985 Arbitron. County coverage based on Arbitron study.

Net Weekly Circulation	State County	Total Households	TV Households	%
50% & Over	IDAHO			
	Bannock	24,200	23,700	98
	Bingham	11,700	11,500	98
	Blaine	5,000	4,800	96
	Bonneville	22,800	22,500	99
	Butte	1,100	1,100	100
	Caribou	3,200	3,100	97
	Cassia	6,300	6,200	98



KIDK RMPCT—1281 Granted 8/21/53

© American Map Corp., No. 14244

Net Weekly Circulation	State County	Total Households	TV Households	%
50% & Over	Clark	300	300	100
	Custer	1,700	1,600	94
	Franklin	2,900	2,800	97
	Fremont	3,800	3,700	97
	Jefferson	5,100	5,100	100
	Lemhi	3,100	2,900	93
	Madison	5,600	5,500	98
	Minidoka	6,700	6,500	97
	Oneida	1,100	1,100	100
	Power	2,600	2,500	96
Teton	1,000	1,000	100	
WYOMING	Lincoln	4,800	4,600	96
	Teton	4,800	4,600	96
	IDAHO			
Between 25-49%	Bear Lake	2,600	2,500	96
	WYOMING			
	Sublette	1,700	1,600	94
Between 5-24%	IDAHO			
	Jerome	5,600	5,500	98
Station Totals		127,700	124,700	97
Net Weekly Circulation (1985)				97,900
Average Daily Circulation (1985)				61,700

Idaho—Idaho Falls-Pocatello-Blackfoot

KIFI-TV

Ch. 8

Network Service: NBC.

Licensee: The Post Co., Box 2148, Idaho Falls, ID 83401.

Studio: 1915 North Yellowstone Hwy., Idaho Falls.

Telephone: 208-523-1171. TWX: 910-977-5726.

Mailing Address: Box 2148, Idaho Falls, ID 83401.

Technical Facilities: Channel No. 8 (180-186 MHz). Authorized power: 316-kw visual, 63.1-kw aural. Antenna: 1520-ft. above av. terrain, 180-ft. above ground, 6851-ft. above sea level.

Latitude 42° 30' 02"
Longitude 112° 39' 36"

Transmitter: Little Butte Mtn., 32-mi. W of Idaho Falls.

Multichannel TV Sound: Stereo only.

Satellite Earth Stations: Scientific-Atlanta, 5-meter; Scientific-Atlanta receivers.

News Services: AP, CNN, NBC.

Ownership: Estate of James M. Brady, 33.33%; J. Robb Brady, pres., 33.33%; Rose A. Keller, 33.33%.

Began Operation: Jan. 23, 1961.

Represented (sales): Avery-Knodel Inc.

Represented (legal): Reddy, Begley & Martin.

Represented (engineering): John H. Mullaney.

Personnel:

JERRY M. BRADY, vice president & general manager.

H. G. HAEFELE, station & national sales manager.

LEE SHUMWAY, Idaho Falls office manager.

BLAINE PETERSEN, production manager.

CECIL COPE, chief engineer.

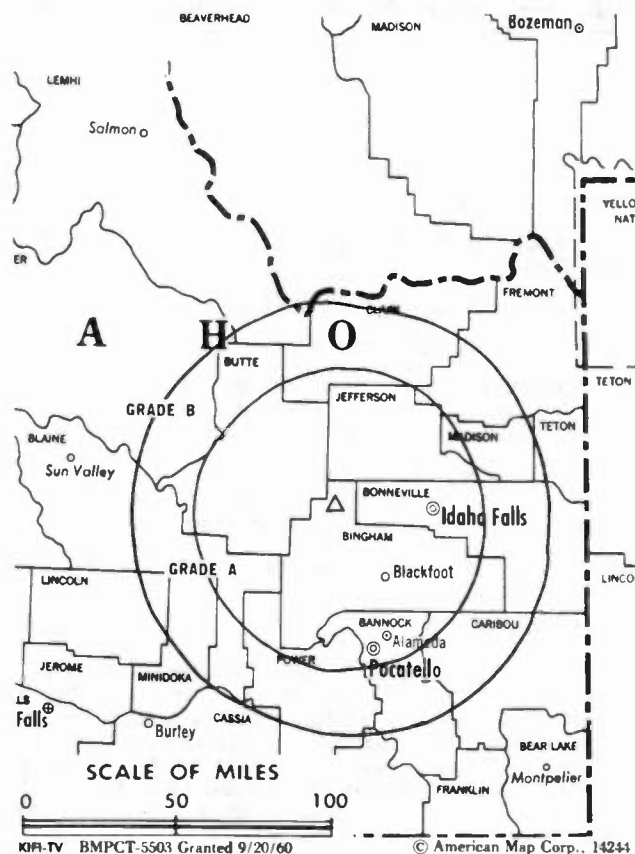
Highest One Hour Rate: \$750.

Highest 30 Sec. Rate (July 18, 1985): \$250.

NETWORK BASE HOURLY RATE: \$550.

Total Households: © MSI Consumer Market Data as of 1/1/85. TV Homes, TV% and Circulation © 1985 Arbitron. County coverage based on Arbitron study.

Net Weekly Circulation	State County	Total Households	TV Households	%
50% & Over	IDAHO			
	Bannock	24,200	23,700	98
	Bingham	11,700	11,500	98
	Bonneville	22,800	22,500	99
	Butte	1,100	1,100	100
	Cassia	6,300	6,200	98
	Clark	300	300	100
	Custer	1,700	1,600	94
	Fremont	3,800	3,700	97
	Jefferson	5,100	5,100	100



Net Weekly Circulation	State County	Total Households	TV Households	%
50% & Over	Madison	5,600	5,500	98
	Minidoka	6,700	6,500	97
	Oneida	1,100	1,100	100
	Power	2,600	2,500	96
	Teton	1,000	1,000	100
WYOMING	Lincoln	4,800	4,600	96
	Teton	4,800	4,600	96
	IDAHO			
Between 25-49%	Caribou	3,200	3,100	97
	Lemhi	3,100	2,900	93
Between 5-24%	IDAHO			
	Blaine	5,000	4,800	96
	Franklin	2,900	2,800	97
	Jerome	5,600	5,500	98
	Lincoln	1,200	1,200	100
Station Totals		124,600	121,800	97
Net Weekly Circulation (1985)				90,200
Average Daily Circulation (1985)				56,000

Idaho—Lewiston

KLEW-TV

Ch. 3

(Associated with KIMA-TV, Yakima, WA)

Network Service: CBS.

Licensee: NWG Broadcasting Co., Box 702, Yakima, WA 98907.

Studio: 2626 17th St., Lewiston, ID 83501.

Telephone: 208-746-2636.

Technical Facilities: Channel No. 3 (60-66 MHz). Authorized power: 13.8-kw visual, 1.30-kw aural. Antenna: 1260-ft. above av. terrain, 303.5-ft. above ground, 3203-ft. above sea level.

Latitude 46° 27' 25"
Longitude 117° 05' 57"

Transmitter: 3-mi. NW of Clarkston, WA, 2.5-mi. SW of U.S. 195.

Satellite Earth Stations: Harris, 7.1-meter; Harris & Scientific-Atlanta receivers.

News Services: AP, Group W Newsfeed.

Ownership: See KIMA-TV, Yakima, WA.

Began Operation: Dec. 9, 1955.

Represented (sales): Seltel Inc.; Art Moore Inc. (Northwest).

Represented (legal): Pepper & Corazzini.

Represented (engineering): Hammett & Edson Inc.

Personnel:

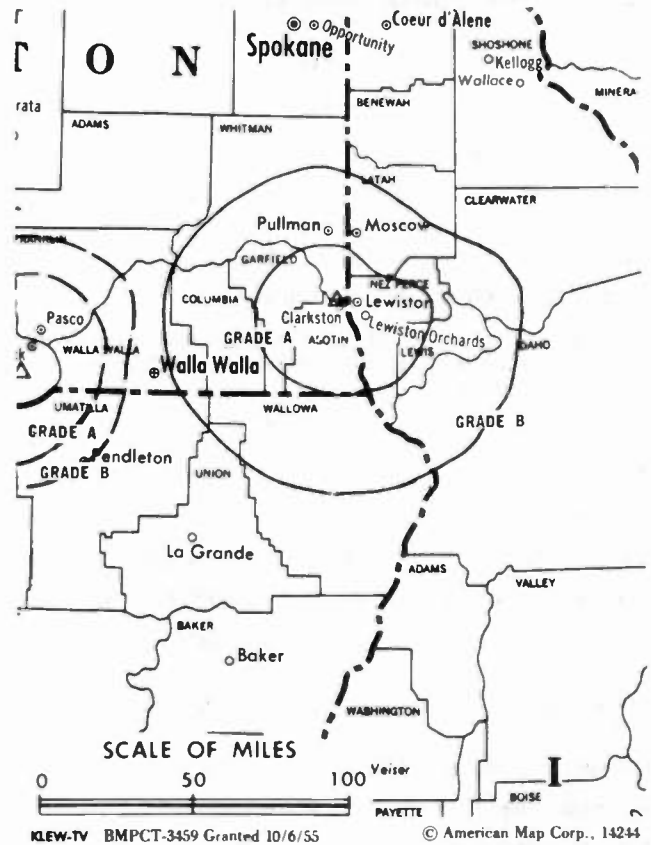
GERRY CORNWELL, manager.
MARLIN JACKSON, chief engineer.
VANESSA GERWELS, news director.

Sold in combination with KIMA-TV, Yakima.

NETWORK BASE HOURLY RATE: \$150. Combination rate with KIMA-TV, Yakima & KEPR-TV, Pasco.

Total Households: © MSI Consumer Market Data as of 1/1/85. TV Homes, TV% and Circulation © 1985 Arbitron. County coverage based on Arbitron study.

Net Weekly Circulation	State County	Total Households	TV Households	%
50% & Over	IDAHO			
	Clearwater	3,600	3,500	97
	Idaho	5,500	5,200	95
	Nez Perce	12,800	12,500	98



Net Weekly Circulation	State County	Total Households	TV Households	%
50% & Over	WASHINGTON			
	Asotin Garfield	6,800 1,000	6,600 900	97 90
Between 25-49%	IDAHO			
	Latah Lewis	10,700 1,500	10,300 1,500	96 100
Between 5-24%	OREGON			
	Wallowa	3,100	2,900	93
	WASHINGTON			
	Whitman	13,400	12,900	96
Station Totals		58,400	56,300	96
Net Weekly Circulation (1985)				32,300
Average Daily Circulation (1985)				16,000

Idaho—Nampa-Boise-Caldwell

KIVI

Ch. 6

Network Service: ABC.

Licensee: Sawtooth Communications Inc., 1866 E. Chisholm Dr., Nampa, ID 83651.

Studio: 1866 E. Chisholm Dr., Nampa, ID 83651.

Telephone: 208-467-3301. **TWX:** 910-970-5945.

Technical Facilities: Channel No. 6 (82-88 MHz). Authorized power: 60.3-kw visual, 12-kw aural. Antenna: 2660-ft. above av. terrain, 210-ft. above ground, 7230-ft. above sea level.

Latitude 43° 45' 20"
Longitude 116° 05' 55"

Transmitter: Deer Point, Shaffer Butte.

Multichannel TV Sound: Stereo only.

Satellite Earth Stations: Microdyne, 7-meter; Avantek & Microdyne receivers.

News Services: AP, Group W Newsfeed, UPI, Weatherfacts, WSI, ABC.

Ownership: Evening Post Publishing Co., 100%. See Group Ownership of TV Stations.

Began Operation: Feb. 1, 1974. Sale to present owner by Futura Corp. approved by FCC Aug. 25, 1981.

Represented (sales): Seltel Inc.; Tacher Co. (Pacific Northwest).

Represented (legal): Dow, Lohnes & Albertson.

Represented (engineering): Cohen & Dippell, P.C.

Personnel:

LARRY CHASE, president & general manager.
TANA SMITH, programming coordinator.
REX L. ARTHUR, general sales manager.
KEN RITCHIE, local sales manager.
LINDA LAKY, sales coordinator.
ANDY SUK, chief engineer.
STEVE EYRSE, production manager.
DAN SMEDE, news director.

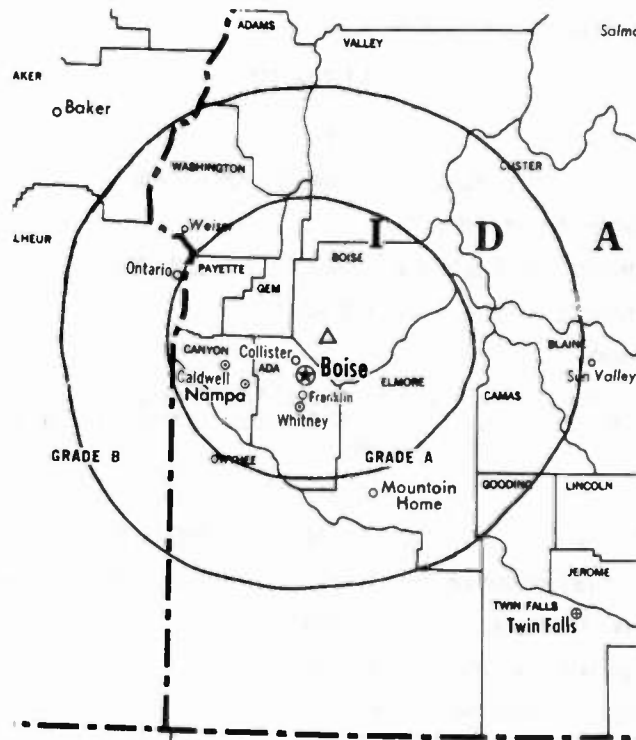
Highest One Hour Rate: \$2000.

Highest 30 Sec. Rate (July 15, 1985): \$450.


NETWORK BASE HOURLY RATE: \$400.

Total Households: © MSI Consumer Market Data as of 1/1/85. TV Homes, TV% and Circulation © 1985 Arbitron. County coverage based on Arbitron study.

Net Weekly Circulation	State County	Total Households	TV Households	%
50% & Over	IOAHO			
	Ada	72,800	71,500	98
	Adams	1,200	1,100	92
	Boise	1,500	1,500	100
	Camas	300	300	100
	Canyon	30,600	29,800	97
	Elmore	7,300	7,200	99
	Gem	4,500	4,400	98
	Gooding	4,700	4,600	98



SCALE OF MILES



KIVI BNPCT-7448 Granted 8/2/73

© American Map Corp., 13234

Net Weekly Circulation	State County	Total Households	TV Households	%
50% & Over	Owyhee	2,800	2,700	96
	Payette	6,100	6,000	98
	Twin Falls	19,800	19,500	98
	Valley	2,300	2,200	96
	Washington	3,200	3,100	97
OREGON	Grant	3,200	2,800	88
	Malheur	9,800	9,400	96
Between 25-49%	IOAHO			
	Blaine	5,000	4,800	96
	Jerome	5,600	5,500	98
OREGON	Lincoln	1,200	1,200	100
	Baker	6,300	6,000	94
Between 5-24%	IOAHO			
	Custer	1,700	1,600	94
OREGON	Idaho	5,500	5,200	95
	Wallowa	3,100	2,900	93
Station Totals		201,600	196,200	97
Net Weekly Circulation (1985)				151,200
Average Daily Circulation (1985)				88,600

Idaho—Nampa-Boise-Caldwell

KTRV

Ch. 12

Network Service: None, independent.

Licensee: Idaho Independent Television Inc., Box 1212, Nampa, ID 83651.

Studio: 679 Sixth St., North Extension, Nampa, ID.

Telephone: 208-466-1200. **TWX:** 910-970-5748.

Technical Facilities: Channel No. 12 (204-210 MHz). Authorized power: 178-kw max. & 166-kw horizontal visual, 18.2-kw horizontal aural. Antenna: 2736-ft. above av. terrain, 244-ft. above ground, 7306-ft. above sea level.

Latitude 43° 45' 18"
Longitude 116° 05' 52"

Transmitter: Deer Point Peak, 10.75-mi. NNE of Boise.

Satellite Earth Stations: Prodelin, 4.6-meter; Microwave Assoc. receivers.

News Service: INN.

Ownership: Blade Communications Inc., 100%. For other interests, see Group Ownership of TV Stations.

Began Operation: Oct. 18, 1981. Sale to present owner by Peyton Bcstg. Ltd. approved by FCC April 23, 1985 (Television Digest, Vol. 25:9).

Represented (sales): Petry Television Inc.

Represented (legal): Sanford, Adams, McCullough & Beard.

Represented (engineering): John Fergle & Associates Inc.

Personnel:

CARY D. JONES, senior vice president & general manager.

JIM BARTO, director of business affairs.

DIANE FRISCH, programming & promotion.

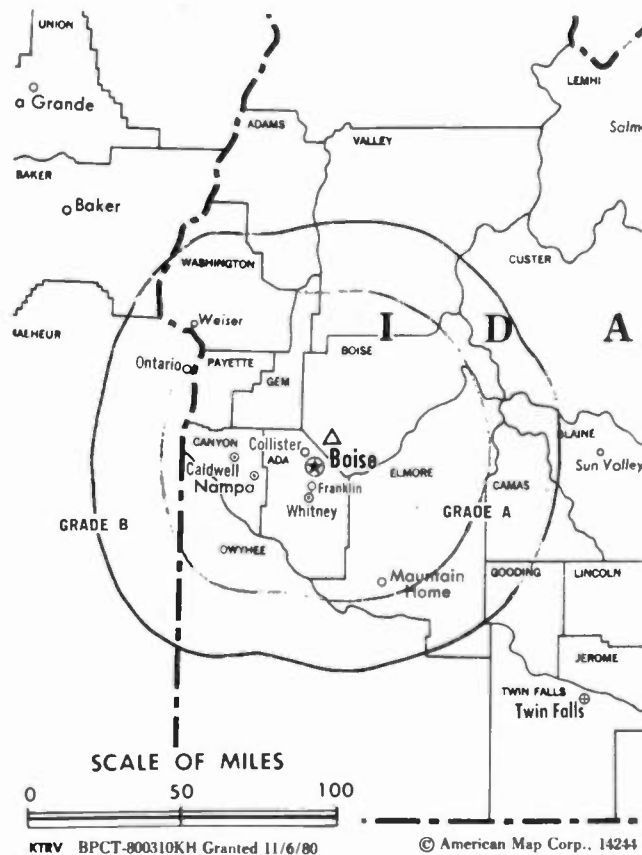
FRANCIS WILSON, chief engineer.

Highest One Hour Rate: \$3000.

Highest 30 Sec. Rate: \$400.

Total Households: © MSI Consumer Market Data as of 1/1/85. TV Homes, TV% and Circulation © 1985 Arbitron. County coverage based on Arbitron study.

Net Weekly Circulation	State County	Total Households	TV Households	%
50% & Over	IDAHO			
	Ada	72,800	71,500	98
	Canyon	30,600	29,800	97
	Elmore	7,300	7,200	99
	Gem	4,500	4,400	98
	Owyhee	2,800	2,700	96
	Payette	6,100	6,000	98
	OREGON			
	Malheur	9,800	9,400	96



Net Weekly Circulation	State County	Total Households	TV Households	%
Between 25-49%	IDAHO			
	Adams	1,200	1,100	92
	Boise	1,500	1,500	100
	Gooding	4,700	4,600	98
	Twin Falls	19,800	19,500	98
	Valley	2,300	2,200	96
	Washington	3,200	3,100	97
Between 5-24%	IDAHO			
	Camas	300	300	100
	Custer	1,700	1,600	94
	Idaho	5,500	5,200	95
	Jerome	5,600	5,500	98
	Lincoln	1,200	1,200	100
	OREGON			
Baker	6,300	6,000	94	
Station Totals		187,200	182,800	97
Net Weekly Circulation (1985)				112,000
Average Daily Circulation (1985)				54,600

Anyone can tell you what your station is worth. We can tell you how to make it worth more.

Call Crawford Rice at (303) 321-7550.
2930 East Third Avenue, Denver, CO 80206

TELEVISION BROKERS.
DANIELS & ASSOCIATES

Idaho—Pocatello-Blackfoot-Idaho Falls

KPVI

Ch. 6

Network Service: ABC.

Licensee: Ambassador Media Corp., 7600 Potomac Falls Rd., McLean, VA 22102.

Studio: 425 E. Center, Box 667, Pocatello, ID 83201.

Telephone: 208-233-6667. TWX: 910-970-5945.

Technical Facilities: Channel No. 6 (82-88 MHz). Authorized power: 100-kw visual, 17.4-kw aural. Antenna: 1530-ft. above av. terrain, 619-ft. above ground, 6857-ft. above sea level.

Latitude 42° 55' 14.5"
Longitude 112° 20' 44.0"

Transmitter: SE 1/4 of SW 1/4 of SE 1/2 of Section 3, T6S, R35E.

Satellite Earth Stations: Andrew, 4.5-meter & 7.5-meter; Avantek receivers.

News Services: AP, UPI.

Ownership: W. L. Armstrong, pres., 45%; Brian P. Hogan, v.p., 10%; Ellen M. Armstrong, secy.-treas., 45%. Armstrongs have interest in KEZW(AM), Aurora, CO.

Began Operation: April 26, 1974. Sale to present owners by Futura Corp. approved by FCC Oct. 25, 1983.

Represented (sales): Blair Television.

Represented (legal): Hamel & Park.

Represented (engineering): A. D. Ring & Associates.

Personnel:

BRIAN HOGAN, vice president & general manager.
MIKE TRACY, general sales manager.
JEAN MORAND, chief engineer.
JIM SOLLERS, production manager.
GREG LICHT, news director.
TERRY TRACY, traffic manager.
KATHY GRUMBEIN, program manager.

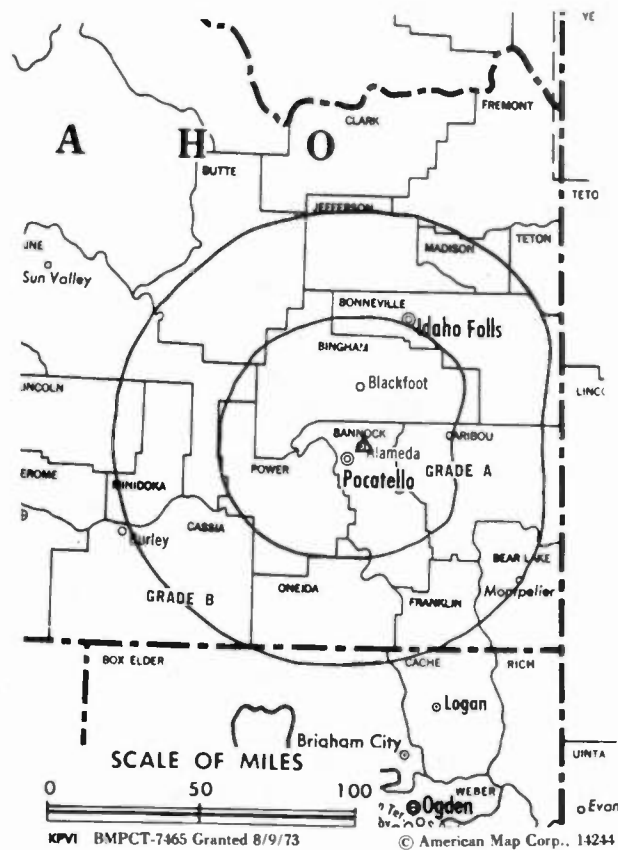
Highest One Hour Rate: \$450.

Highest 30 Sec. Rate: \$300.

NETWORK BASE HOURLY RATE: \$225.

Total Households: © MSI Consumer Market Data as of 1/1/85. TV Homes, TV% and Circulation © 1985 Arbitron. County coverage based on Arbitron study.

Net Weekly Circulation	State County	Total Households	TV Households	%
50% & Over	IDAHO			
	Bannock	24,200	23,700	98
	Bingham	11,700	11,500	98
	Blaine	5,000	4,800	96
	Bonneville	22,800	22,500	99
	Butte	1,100	1,100	100
	Cassia	6,300	6,200	98
	Clark	300	300	100



Net Weekly Circulation	State County	Total Households	TV Households	%
50% & Over	Fremont	3,800	3,700	97
	Jefferson	5,100	5,100	100
	Madison	5,600	5,500	98
	Minidoka	6,700	6,500	97
	Power	2,600	2,500	96
	Teton	1,000	1,000	100
Between 25-49%	IDAHO			
	Caribou	3,200	3,100	97
	Custer	1,700	1,600	94
Between 5-24%	IDAHO			
	Bear Lake	2,600	2,500	96
	Jerome	5,600	5,500	98
	Lincoln	1,200	1,200	100
	Oneida	1,100	1,100	100
	WYOMING			
	Lincoln	4,800	4,600	96
Station Totals		116,400	114,000	97
Net Weekly Circulation (1985)				80,800
Average Daily Circulation (1985)				45,300

Idaho—Twin Falls

KMVT

Ch. 11

Network Service: CBS; NBC; ABC.

Licensee: KMVT Bcstg. Inc., Twin Falls, ID 83301.

Studio: 1100 Blue Lakes North, Twin Falls, ID 83301.

Telephone: 208-733-1280. **TWX:** 910-977-5716.

Technical Facilities: Channel No. 11 (198-204 MHz). Authorized power: 316-kw visual, 3.8-kw aural. Antenna: 1060-ft. above av. terrain, 665-ft. above ground, 4968-ft. above sea level.

Latitude 42° 34' 52"
Longitude 114° 27' 32"

Transmitter: Flat Top Butte, 11-mi. N of city.

Satellite Earth Stations: Harris, 6.1-meter; Scientific-Atlanta & Harris receivers.

News Service: UPI.

Ownership: Root Co., 100%. Chapman S. Root Revocable Trust (Chapman S. Root, 100%). Root owns WNDB(AM) & WWLV(FM), Daytona Beach & WLKF(AM) & WVFM(FM), Lakeland, FL.

Began Operation: May 30, 1955. Sale to present owner by Western Bcstg. Co. approved by FCC Jan. 6, 1984 (*Television Digest*, Vol. 23:44). Sale to Western (Dale Moore) by KLIX Corp. (A. L. Glasmann family) approved Dec. 16, 1970. Previous sale by Frank C. Carman-Grant Wrathall Interests approved March 7, 1956 (Vol. 11:31; 12:10).

Represented (sales): Katz Television.

Represented (legal): Dow, Lohnes & Albertson.

Personnel:

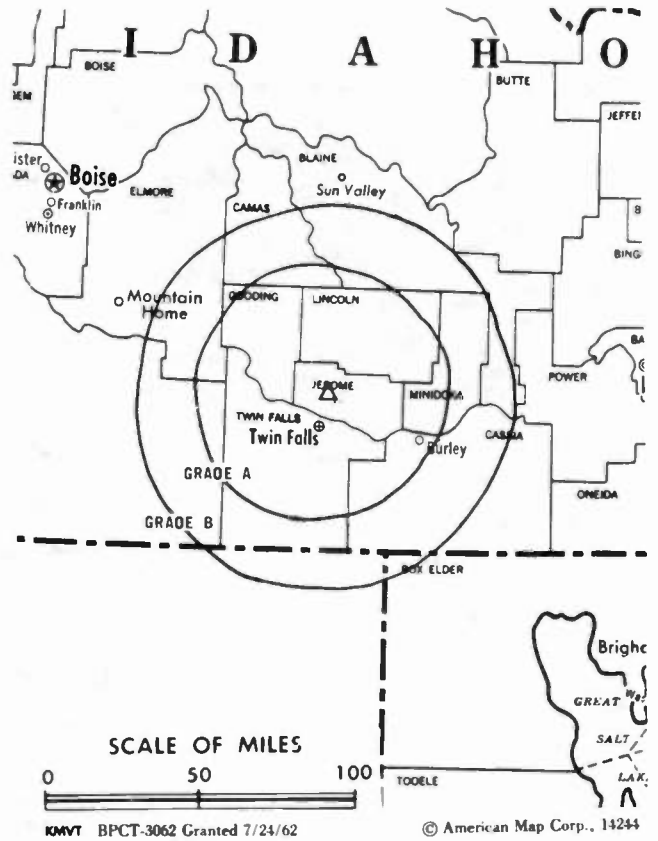
JAMES UNDERWOOD, president.
LEE PAUL WAGNER, general manager.
GEORGE BROWN, program director.
BOB THOMAS, general sales manager.

Highest One Hour Rate: \$1600.

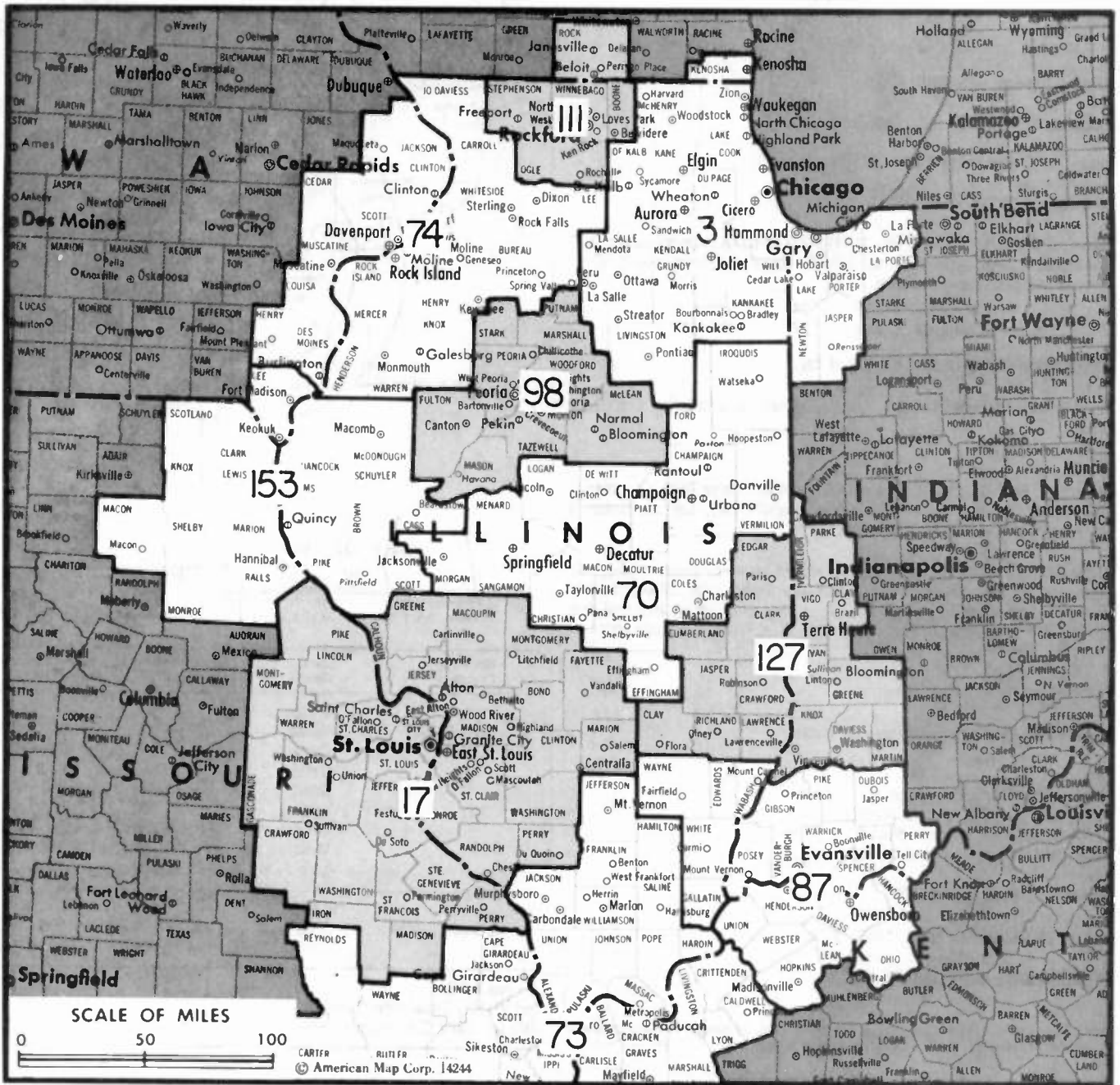
Highest 30 Sec. Rate (July 1, 1985): \$500.

NETWORK BASE HOURLY RATE: \$650.

Total Households: © MSI Consumer Market Data as of 1/1/85. TV Homes, TV% and Circulation © 1985 Arbitron. County coverage based on Arbitron study.



Net Weekly Circulation	State County	Total Households	TV Households	%
50% & Over	IDAHO			
	Blaine	5,000	4,800	96
	Camas	300	300	100
	Cassia	6,300	6,200	98
	Gooding	4,700	4,600	98
	Jerome	5,600	5,500	98
	Lincoln	1,200	1,200	100
	Minidoka	6,700	6,500	97
	Twin Falls	19,800	19,500	98
Between 5-24%	IDAHO			
	Butte	1,100	1,100	100
	Elmore	7,300	7,200	99
Station Totals		58,000	56,900	98
Net Weekly Circulation (1985)				43,100
Average Daily Circulation (1985)				28,400



Illinois Station Status as of August 15, 1985

	VHF	UHF	TOTAL
Commercial Television Stations	11	21	32
Educational Television Stations	3	7	10
			<hr/> 42

State Cross Reference List
 Communities That Receive Programs of Stations That are Located Elsewhere
 (See next page)

Market	Arbitron ADI TV Households	Rank
Chicago, IL	3,015,600	3
Saint Louis, MO	1,041,000	17
Springfield-Decatur-Champaign, IL	348,100	70
Paducah, KY-Cape Girardeau, MO-Harrisburg, IL	338,400	73
Davenport, IA-Rock Island-Moline, IL (Quad City)	337,600	74
Evansville, IN	261,200	87
Peoria, IL	216,700	98
Rockford, IL	190,600	111
Terre Haute, IN	161,700	127
Quincy, IL-Hannibal, MO	124,000	153

Market Area Commercial TV Stations

WBBM-TV (2), WBBS-TV (60), WCFC-TV (38), WCUI-TV (26), WFBN (66), WFLD-TV (32), WGN-TV (9), WLS-TV (7), WMAQ-TV (5), WPWR-TV (60), WSNS-TV (44), KDNL-TV (30), KMOX-TV (4), KNLC (24), KPLR-TV (11), KSDK (5), KTVI (2), WAND (17), WCFN (49), WCIA (3), WFHL (23), WICD (15), WICS (20), WRSP-TV (55)

KBSI (23), KFVS-TV (12), KPOB-TV (15), WCEE (13), WPSD-TV (6), WSIL-TV (3), WTCT (27)

KLJB-TV (18), WHBF-TV (4), WOC-TV (6), WQAD-TV (8), WEHT (25), WEVV (44), WFIE-TV (14), WLCN (19), WTVW (7), WBLN (43), WEEK-TV (25), WHOI (19), WMBD-TV (31), WIFR-TV (23), WQRF-TV (39), WREX-TV (13), WTVO (17), WBAK-TV (38), WTHI-TV (10), WTVW (2), KHQA-TV (7), WGEM-TV (10)

Illinois—Aurora

WPWR-TV

Ch. 60

Network Service: None, independent.

Licensee: Metrowest Corp., 3505 N. Ashland Ave., Chicago, IL 60657.

Studio: 4255 Westbrook Dr., Aurora, IL 60507.

Telephone: 312-851-7515.

Sales Office: 500 N. Dearborn, Chicago, IL 60610.

Telephone: 312-329-9191.

Technical Facilities: Channel No. 60 (746-752 MHz). Authorized power: 5000-kw max. & 2032-kw horizontal visual, 500-kw max. & 203-kw horizontal aural. Antenna: 1615-ft. above av. terrain, 1709-ft. above ground, 2304-ft. above sea level.

Latitude 41° 52' 44"
Longitude 87° 38' 10"

Transmitter: Sears Tower, 233 S. Wacker Dr., Chicago, IL.

Satellite Earth Stations: Simulcast; 5-meter.

Ownership: Newsweb Corp., 90%; Fred Eychaner, pres.-treas.; Elizabeth Hertel, v.p., 5%; Laura Gonzalez-Vera, v.p., 5%; Glenda Manno, secy. Newsweb also owns KTVJ(TV), Boulder, CO.

Began Operation: April 20, 1982.

Represented (sales): TeleRep Inc.

Represented (legal): Fletcher, Heald & Hildreth.

Represented (engineering): E. Harold Munn Jr. & Associates Inc.; A. D. Ring & Associates.

Personnel:

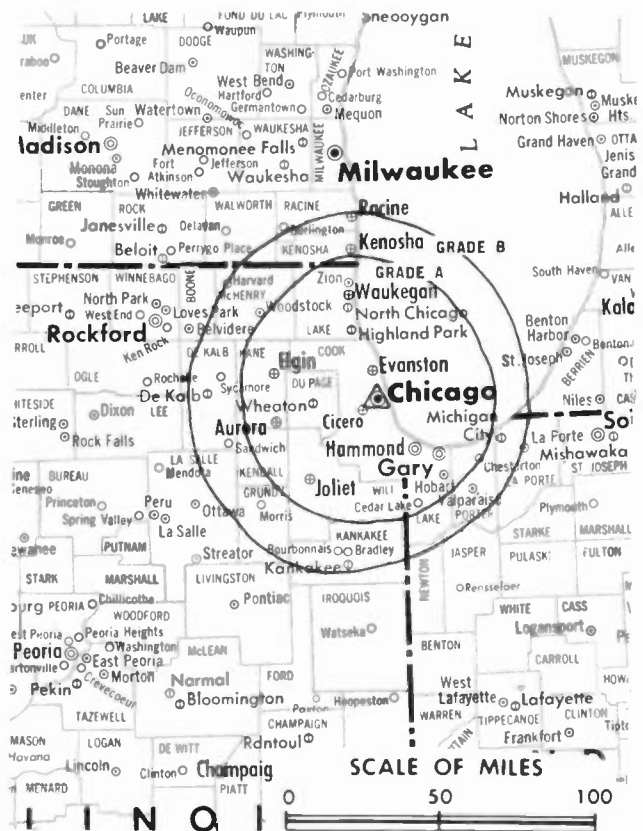
FRED EYCHANER, president & general manager.
MICHAEL D. DUNLOP, vice president, sales.
ROBERT HANSON, national sales manager.
DENNIS CONNELL, local sales manager.
NEAL SABIN, program director.
ELIZABETH HERTEL, production director.
LAURA GREENSTEIN, public service manager.
DIANA FERNANDEZ, traffic manager.

Note: Channel 60 is shared with HATCO-60, see WBBS-TV, West Chicago (Chicago), IL. Metrowest operates between 2:30 a.m. & 7 p.m.

Rates: Not available.

Total Households: © MSI Consumer Market Data as of 1/1/85. TV Homes, TV% and Circulation © 1985 Arbitron. County coverage based on Arbitron study.

Net Weekly Circulation	State County	Total Households	TV Households	Households %
Between 25-49%	ILLINOIS Kendall	14,200	14,100	99



WPWR-TV BPCT-780907KL. Granted 11/17/81 © American Map Corp., 14244

Net Weekly Circulation	State County	Total Households	TV Households	Households %
Between 5-24%	ILLINOIS			
	Cook	1,879,800	1,849,700	98
	Dupage	260,500	258,500	99
	Grundy	11,700	11,600	99
	Iroquois	12,300	12,000	98
	Kane	101,100	99,700	99
	Kankakee	37,500	36,900	98
	Lake	154,500	153,300	99
	La Salle	43,300	42,400	98
	Mchenry	56,200	55,800	99
Will	114,800	113,400	99	
INDIANA	Jasper	9,100	8,900	98
	Lake	174,100	171,700	99
WISCONSIN	Kenosha	44,800	44,300	99
Station Totals		2,913,900	2,872,300	98
Net Weekly Circulation (1985)			608,100	
Average Daily Circulation (1985)			217,700	

State Cross Reference List

Communities That Receive Programs of Stations That are Located Elsewhere

KHQA-TV, Quincy —See Hannibal, MO	WBBS-TV, West Chicago —See Chicago, IL	WICS, Decatur —See Springfield, IL
WOC-TV, Rock Island —See Davenport, IA	WICS, Champaign —See Springfield, IL	WIFR-TV, Freeport —See Rockford, IL
WQAD-TV, Rock Island —See Moline, IL	WAND & WFHL, Champaign —See Decatur, IL	KFVS-TV & KBSI, Harrisburg —See Cape Girardeau, MO
WAND & WFHL, Springfield —See Decatur, IL	WFBN, Chicago —See Joliet, IL	WPSD-TV, Harrisburg —See Paducah, KY
WCIA, Springfield —See Champaign, IL	WPWR-TV, Chicago —See Aurora, IL	WHBF-TV, Moline —See Rock Island, IL
WCIA, Urbana —See Champaign, IL	WCIA, Decatur —See Champaign, IL	WYZZ-TV, Peoria —See Bloomington-Normal, IL

Illinois—Bloomington-Normal

WYZZ-TV

(formerly WBLN)

Ch. 43

Network Service: None, independent.

Licensee: Bloomington ComCo Inc.

Studio: 1328 E. Empire St., Bloomington, IL 61701.

Telephone: 309-662-4373.

Technical Facilities: Channel No. 43 (644-650-MHz). Authorized power: 1200-kw max. & 1070-kw horizontal visual, 200-kw horizontal aural. Antenna: 607-ft. above av. terrain, 570-ft. above ground, 1347-ft. above sea level.

Latitude 40° 38' 45"
Longitude 89° 10' 45"

Transmitter: 1-mi. NW of Congerville.

Satellite Earth Stations: Triple Crown receivers.

Ownership: Bloomington ComCo Inc. Gerald J. Robinson, pres., 90%; Mark L. Shoner, v.p., 10%. Shoner has interest in application for LPTV.

Began Operation: Oct. 18, 1982. Sale to present owner approved by FCC June 14, 1985.

Represented (legal): Arnold & Porter.

Represented (engineering): Cohen & Dippell, P. C.

Personnel:

LARRY HALCOMB, general sales manager & director of sales.

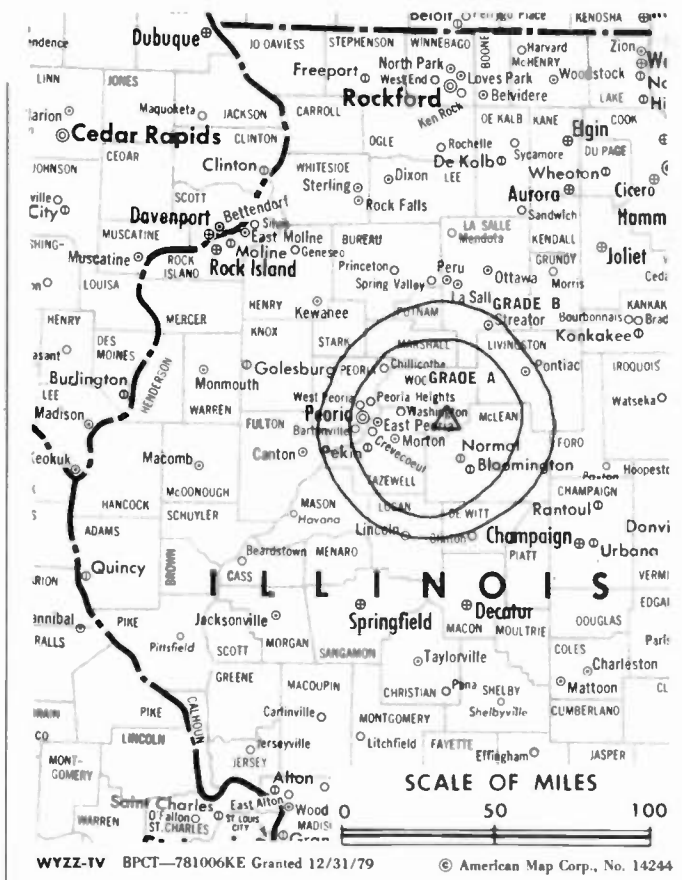
NORMAN L. BLOCK, chief engineer.

ANTHONY TIDEI, operations manager.

Highest 30 Second Rate (July 28, 1985): \$250.

Total Households: © MSI Consumer Market Data as of 1/1/85. TV Homes, TV% and Circulation © 1985 Arbitron. County coverage based on Arbitron study.

Net Weekly Circulation	State County	Total Households	TV Households	%
50% & Over	ILLINOIS Marshall	5,600	5,500	98
	ILLINOIS De Witt	7,100	7,000	99
Between 25-49%	ILLINOIS Livingston	14,500	14,100	97
	ILLINOIS Logan	11,600	11,300	98
	ILLINOIS Mc Lean	45,100	44,000	98
	ILLINOIS Peoria	76,100	74,700	98



Net Weekly Circulation	State County	Total Households	TV Households	%
Between 25-49%	Tazewell	49,800	49,100	98
	Woodford	12,200	11,900	98
Between 5-24%	ILLINOIS Bureau	15,000	14,700	98
	ILLINOIS Ford	5,900	5,800	98
	ILLINOIS Fulton	16,700	16,300	98
	ILLINOIS Knox	23,800	23,500	99
	ILLINOIS La Salle	43,300	42,400	98
	ILLINOIS Mason	7,500	7,400	99
	ILLINOIS Menard	4,700	4,600	98
	ILLINOIS Piatt	6,300	6,200	98
ILLINOIS Stark	2,800	2,800	100	
Station Totals		348,000	341,300	98
Net Weekly Circulation (1985)			101,200	
Average Daily Circulation (1985)			35,900	

Illinois—Champaign

WCIA

Ch. 3

Network Service: CBS.

Licensee: Midwest Television Inc., 509 S. Neil St.

Studio: 509 S. Neil St., Champaign, IL 61820.

Telephone: 217-356-8333. TWX: 910-245-3315.

Technical Facilities: Channel No. 3 (60-66 MHz). Authorized power: 100-kw visual, 20-kw aural. Antenna: 940-ft. above av. terrain, 981-ft. above ground, 1701-ft. above sea level.

Latitude 40° 06' 23"
Longitude 88° 26' 59"

Transmitter: Seymour, IL.

Satellite Earth Station: In operation.

News Services: AP, UPI.

Ownership: August C. Meyer Jr., 51.41%; August C. Meyer, 23.17%; Clara R. Meyer, 25.42%. Midwest owns WMBD-TV-AM-FM, Peoria, IL; WFCN (TV), Springfield, IL; KFMB-TV-AM-FM, San Diego, CA.

Began Operation: Nov. 14, 1953.

Represented (sales): Petry Television Inc.

Represented (legal): Covington & Burling.

Represented (engineering): A. D. Ring & Associates.

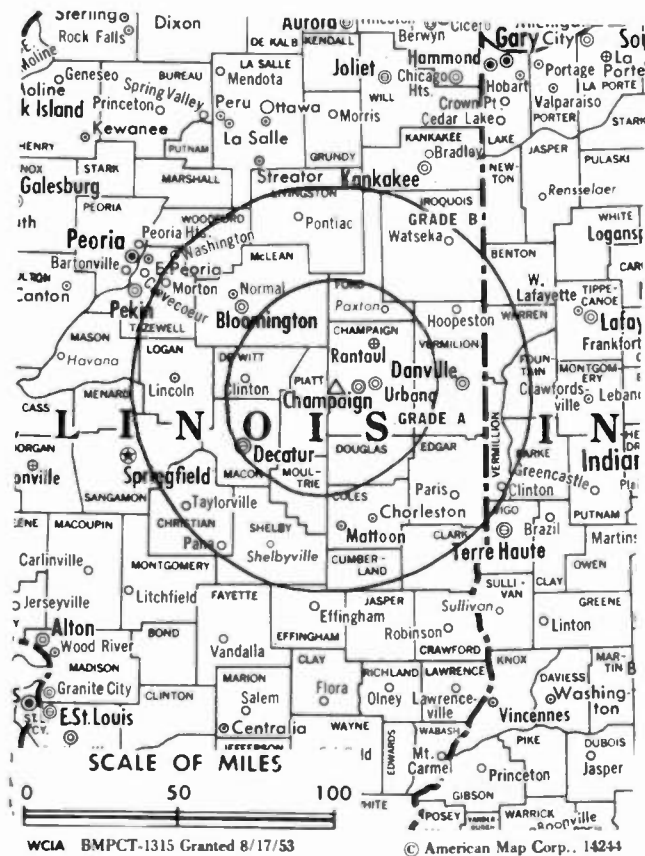
Personnel:

- AUGUST C. MEYER JR., president.
- AUGUST C. MEYER SR., chairman of the board.
- CLARA R. MEYER, vice president.
- JACK B. EVERETTE, exec. vice president & treasurer.
- KAREN H. MEYER, secretary.
- GUY MAIN, executive vice president & station manager.
- RICHARD L. ADAMS, manager, informational programming.
- JERRY JOHNSON, general sales manager.
- LEN DAVIS, national sales manager.
- SHEILA HICKMAN, program director.
- DALE FLEMING, chief engineer.
- ED MATHIAS, production manager.
- DAVE SHAUL, news director.
- MARY SUE KRUEGER, creative services director.

Rates: Not available.

Total Households: © MSI Consumer Market Data as of 1/1/85. TV Homes, TV% and Circulation © 1985 Arbitron. County coverage based on Arbitron study.

Net Weekly Circulation	State County	Total Households	TV Households	%
50% & Over	ILLINOIS			
	Champaign	60,900	59,600	98
	Christian	14,200	13,900	98
	Coles	20,700	20,300	98
	Cumberland	4,500	4,400	98
	De Witt	7,100	7,000	99
	Douglas	7,500	7,400	98
	Edgar	8,600	8,400	98
	Effingham	12,100	11,600	96
	Ford	5,900	5,800	98
	Iroquois	12,300	12,000	98
	Livingston	14,500	14,100	97
	Mc Lean	45,100	44,000	98
	Macon	50,600	49,700	98
Moultrie	5,400	5,200	96	



Net Weekly Circulation	State County	Total Households	TV Households	%
50% & Over	Piatt	6,300	6,200	98
	Sangamon	73,400	71,700	98
	Shelby	9,000	8,700	97
	Vermillion	36,100	35,400	98
INDIANA	Warren	3,100	3,000	97
	ILLINOIS			
Between 25-49%	Logan	11,600	11,300	98
	Menard	4,700	4,600	98
INDIANA	Fountain	6,800	6,700	99
	ILLINOIS			
Between 5-24%	Clark	6,800	6,600	97
	Crawford	8,300	8,100	98
	Fayette	8,500	8,200	96
	Jasper	4,300	4,200	97
	Kankakee	37,500	36,900	98
	La Salle	43,300	42,400	98
	Macoupin	19,500	19,100	98
	Mason	7,500	7,400	99
	Montgomery	12,400	12,100	98
	Morgan	14,500	14,100	97
	Richland	7,200	7,000	97
INDIANA	Benton	3,700	3,600	97
	Vermillion	7,200	7,100	99
Station Totals		601,100	587,800	97
Net Weekly Circulation (1985)				357,500
Average Daily Circulation (1985)				226,800

Illinois—Champaign

WICD

Ch. 15

(Satellite of WICS, Springfield, IL)

Network Service: NBC.

Licensee: Plains Television Partnership, 190 N. State St., Chicago, IL 60601.

Studio: 250 Country Fair Dr., Champaign, IL 61821.

Telephone: 217-351-8500.

Technical Facilities: Channel No. 15 (476-482 MHz). Authorized power: 553-kw max. & 358-kw horizontal visual, 55-kw max. & 35-kw horizontal aural. Antenna: 1300-ft. above av. terrain, 1335-ft. above ground, 1995-ft. above sea level.

Latitude 40° 04' 10"
Longitude 87° 54' 45"

Transmitter: 3.75-mi. N, 215° from Homer, IL.

Satellite Earth Stations: Scientific-Atlanta, 7-meter; Scientific-Atlanta receivers.

News Service: UPI.

Ownership: Harry Balaban Estate & Elmer Balaban. For other interests, see Group Ownership of TV Stations.

Began Operation: April 23, 1959. Changed to Ch. 15 from Ch. 33 and increased power July 25, 1967.

Represented (sales): Katz Television.

Represented (legal): McKenna, Wilkinson & Kittner.

Represented (engineering): Jules Cohen & Associates.

Personnel:

JOSEPH NORRIS, station manager.
GINGER RUSH, national sales manager.
EDWARD MASON, sales manager.
DAVID A. BOYER, chief engineer.
LARRY WALTERS, program operations manager.
TOM MILBOURN, news director.

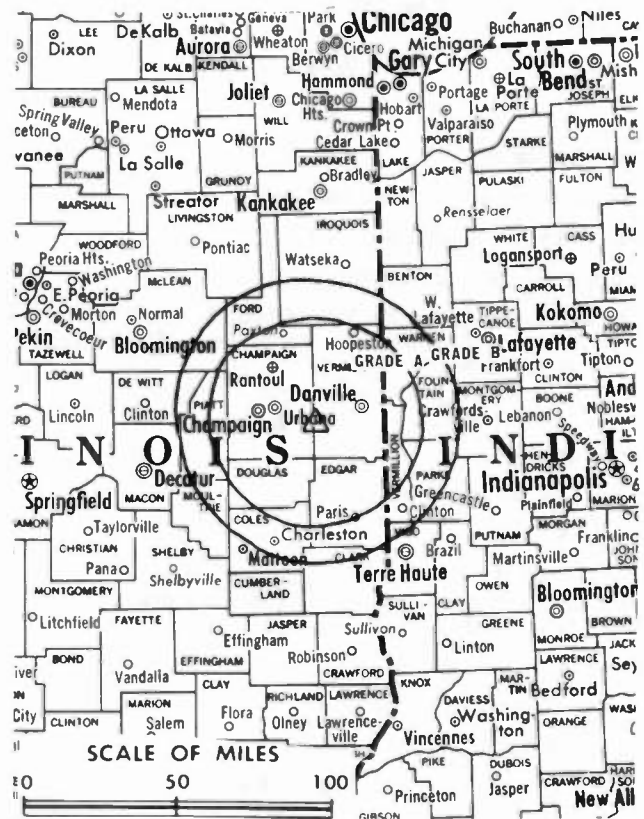
Highest One Hour Rate: \$875.

Highest 30 Sec. Rate (Sept. 1, 1984): \$500.

NETWORK BASE HOURLY RATE: \$325.

Total Households: © MSI Consumer Market Data as of 1/1/85. TV Homes, TV% and Circulation © 1985 Arbitron. County coverage based on Arbitron study.

Net Weekly Circulation	State County	Total Households	TV Households	%
50% & Over	ILLINOIS			
	Champaign	60,900	59,600	98
	Coles	20,700	20,300	98
	Douglas	7,500	7,400	98
	Ford	5,900	5,800	98
	Iroquois	12,300	12,000	98
	Piatt	6,300	6,200	98
Vermilion	36,100	35,400	98	



WICD BPCT-820604KF Granted 6/30/82

© American Map Corp., 14244

Net Weekly Circulation	State County	Total Households	TV Households	%
50% & Over	INDIANA			
	Warren	3,100	3,000	97
Between 25-49%	ILLINOIS			
	Cumberland	4,500	4,400	98
	Edgar	8,600	8,400	98
Between 5-24%	INDIANA			
	Benton	3,700	3,600	97
	Fountain	6,800	6,700	99
Between 5-24%	ILLINOIS			
	Clark	6,800	6,600	97
	De Witt	7,100	7,000	99
	Livingston	14,500	14,100	97
	Mc Lean	45,100	44,000	98
INDIANA	Moultrie	5,400	5,200	96
	Parke	6,100	6,000	98
	Vermilion	7,200	7,100	99
Station Totals		268,600	262,800	97
Net Weekly Circulation (1985)				137,700
Average Daily Circulation (1985)				75,200

Illinois—Chicago

WBBM-TV

Ch. 2

Network Service: CBS.

Licensee: CBS Inc., 630 N. McClurg Court, Chicago, IL 60611.

Studio: 630 N. McClurg Court.

Telephone: 312-944-6000. TWX: 312-222-0698.

Technical Facilities: Channel No. 2 (54-60 MHz). Authorized power: 35.4-kw visual, 7.08-kw aural. Antenna: 1370-ft. above av. terrain, 1456-ft. above ground, 2049-ft. above sea level.

Latitude 41° 53' 55.5"
Longitude 87° 37' 23.0"

Transmitter: John Hancock Bldg., 875 N. Michigan Ave.

Satellite Earth Station: Common-Carrier; transmit-receive.

News Services: AP, UPI, City News.

AM Affiliate: WBBM, 50-kw, 780 kHz.

FM Affiliate: WBBM-FM, 10.5-kw, 96.3 MHz (No. 242), 560-ft.

Ownership: See Group Ownership of TV Stations.

Began Operation: August 1940 (as W9XBK); Sept. 6, 1946 (as WBKB); sold to CBS Feb. 9, 1953 (Television Digest, Vol. 9:7).

Represented (sales): CBS Television Stations National Sales.

Personnel:

GARY CUMMINGS, vice president & general manager.
KENNETH HALL, station manager.
DAVID GITTENS, director, planning & administration.
LILLY EIDE, director, communications.
JAY NEWMAN, news director.
MARK FITZPATRICK, director, sales.
SAM STALLWORTH, general sales manager.
CAROL TWEEDLE, retail sales manager.
CHARLES CLEVELAND, dir., editorials & station services.
E. CHARLES UPTON, director of technical operations.
WAYNE WEBER, director of broadcast services.
ARETHA MARSHALL MILLS, director, community affairs.
PATRICIA DEAN, director of programming.
LUCILLE CASTAGNA, operations manager.
LILLIAN COURTNEY, traffic manager.
DANA HART, director of research.
ALICE NECKER, film manager.
KAREN NANCE, director of personnel.

Rates: On request.

NETWORK BASE HOURLY RATE: \$4750.

Total Households: © MSI Consumer Market Data as of 1/1/85. TV Homes, TV% and Circulation © 1985 Arbitron. County coverage based on Arbitron study.

Net Weekly Circulation	State County	Total Households	TV Households	%
50% & Over	ILLINOIS			
	Cook	1,879,800	1,849,700	98
	Dekalb	25,800	25,400	98
	Dupage	260,500	258,500	99
	Grundy	11,700	11,600	99
	Kane	101,100	99,700	99
	Kankakee	37,500	36,900	98
	Kendall	14,200	14,100	99
	Lake	154,500	153,300	99
	La Salle	43,300	42,400	98
	Mchenry	56,200	55,800	99
Will	114,800	113,400	99	



Net Weekly Circulation	State County	Total Households	TV Households	%
50% & Over	INDIANA			
	Jasper	9,100	8,900	98
	Lake	174,100	171,700	99
	La Porte	37,900	37,500	99
	Newton	5,600	5,500	98
Porter	44,100	43,500	99	
Between 25-49%	WISCONSIN			
	Kenosha	44,800	44,300	99
	ILLINOIS			
	Iroquois	12,300	12,000	98
	INDIANA			
Starke	7,900	7,700	97	
Between 5-24%	MICHIGAN			
	Berrien	61,400	60,300	98
	WISCONSIN			
	Racine	61,800	61,200	99
	Walworth	27,100	26,700	99
Between 5-24%	IOWA			
	Des Moines	18,000	17,800	99
	ILLINOIS			
	Boone	10,500	10,300	98
	Bureau	15,000	14,700	98
	Lee	13,000	12,800	98
	Livingston	14,500	14,100	97
	Ogle	17,600	17,300	98
	INDIANA			
	Pulaski	5,000	4,800	96
	St Joseph	87,200	86,000	99
MICHIGAN				
Cass	17,900	17,600	98	
Station Totals		3,384,200	3,335,500	98
Net Weekly Circulation (1985)			2,571,200	
Average Daily Circulation (1985)			1,565,900	

Illinois—West Chicago

WBBS-TV

Ch. 60

Network Service: None, independent.

Grantee: HATCO-60, 5525 N. Broadway, Chicago, IL 60640.

Studio: Sears Tower, S. Wacker Dr., Chicago.

Technical Facilities: Channel No. 60 (746-752 MHz). Authorized power: 5000-kw max. & 2032-kw horizontal visual, 500-kw max. & 203-kw horizontal aural. Antenna: 1615-ft. above av. terrain, 709-ft. above ground, 2304-ft. above sea level.

Latitude	41°	52'	44"
Longitude	87°	38'	10"

Transmitter: Sears Tower, S. Wacker Dr., Chicago.

Ownership: Hispanic American Television Chicago, Ltd. partnership, 55%; Aurora-Chicago Telecasters, 45%. HATCO ownership: Marcelino Miyares, gen. partner, 21%; Jose E. Chapa, Barry H. Greenburg & Mark Telpner, 5% each; 27 other limited partners, none with as much as 3%. Aurora-Chicago ownership: Stanley B. McDonald, pres., 40%; M. Lamont Bean, v.p., 20%; Ronald A. Murphy, secy., 20%; Raymond E. Kusler, treas., 20%.

Began Operation: Jan. 23, 1983.

Represented (sales): NetSpan.

Represented (legal): Fisher, Wayland, Cooper, & Leader.

Represented (engineering): A. D. Ring & Associates.

Personnel:

MARCELINO MIYARES, president & general manager.

Highest 30 Sec. Rate (June 1, 1984): \$300.

Note: Channel 60 is shared with Metrowest Corp., see WPWR-TV, Aurora, IL. HATCO operates between 7 p.m. & 2:30 a.m.

Arbitron Data: Not Available.



Move Into The Future
With
SPACE COMMERCE BULLETIN
Call 202/872-9200 for more information

Illinois—Chicago

WCFC-TV

Ch. 38

Network Service: None, independent.

Licensee: Christian Communications of Chicagoland Inc., One N. Wacker Dr., Chicago, IL 60606.

Office: One N. Wacker Dr.

Telephone: 312-977-3838.

Technical Facilities: Channel No. 38 (614-620 MHz). Authorized power: 5000-kw max. & 1260-kw horizontal visual, 500-kw max. & 126-kw horizontal aural. Antenna: 1250-ft. above av. terrain, 1450-ft. above ground, 2049-ft. above sea level.

Latitude 41° 53' 55.5"
Longitude 87° 37' 23.0"

Transmitter: John Hancock Center.

Satellite Earth Station: Microdyne receivers.

Ownership: Non-profit corp. Jerry K. Rose, chmn. & pres.; Max Ephraim Jr., vice chmn. & v.p.; Cecil O. Swanson, secy.; Wilfred P. Severance, treas.

Began Operation: May 31, 1976.

Represented (legal): Fisher, Wayland, Cooper & Leader.

Personnel:

JERRY K. ROSE, president & general manager.

HAROLD D. WHEAT, station manager.

DAVE OSELAND, program director.

Highest 30 Sec. Rate (Sept. 1, 1985): \$105.

Total Households: © MSI Consumer Market Data as of 1/1/85. TV Homes, TV% and Circulation © 1985 Arbitron. County coverage based on Arbitron study.

Net Weekly Circulation	State County	Total Households	TV Households	%
Between 5-24%	ILLINOIS			
	Cook	1,879,800	1,849,700	98
	Kane	101,100	99,700	99
	Livingston	14,500	14,100	97



WCFC-TV BPCT-3439 Granted 1/2/68

© American Map Corp., 14244

Net Weekly Circulation	State County	Total Households	TV Households	%
Between 5-24%	INDIANA			
	Lake	174,100	171,700	99
	Newton	5,600	5,500	98
Station Totals		2,175,100	2,140,700	98
Net Weekly Circulation (1985)			153,900	
Average Daily Circulation (1985)			51,500	

Illinois—Chicago

WCIU-TV

Ch. 26

Network Service: None, independent.

Licensee: Weigel Broadcasting Co., Board of Trade Bldg., Chicago, IL 60604.

Studio: Board of Trade Bldg., 141 W. Jackson Blvd., Chicago 60604.

Telephone: 312-663-0260.

Technical Facilities: Channel No. 26 (542-548 MHz). Authorized power: 2000-kw max. visual, 200-kw max. aural. Antenna: 1555-ft. above av. terrain, 1707-ft. above ground, 2302-ft. above sea level.

Latitude 41° 52' 44"
Longitude 87° 38' 10"

Transmitter: Sears Bldg., 233 S. Wacker Dr., Chicago.

Satellite Earth Stations: 4 in operation.

News Services: UPI, City News, Reuters.

Ownership: Howard Shapiro, 67.56%; remainder of stock is held by others.

Began Operation: Feb. 6, 1964.

Represented (legal): McKenna, Wilkinson & Kittner.

Represented (engineering): David Steel & Associates.

Personnel:

HOWARD SHAPIRO, president.

PETER ZOMAYA, assistant general manager & sales manager.

MARY GOBOLD, film director.

RICHARD ASHENFELTER, chief engineer.

BEN LARSON, RICHARD STEELE & DON AQUIRRE, news directors.

NORMAN SHAPIRO, business & legal advisor.

Highest 30 Sec. Rate (July 6, 1984): \$525.

Total Households: © MSI Consumer Market Data as of 1/1/85. TV Homes, TV% and Circulation © 1985 Arbitron. County coverage based on Arbitron study.

Net Weekly Circulation	State County	Total Households	TV Households	%
Between 5-24%	ILLINOIS			
	Cook	1,879,800	1,849,700	98
	Dupage	260,500	258,500	99
	Grundy	11,700	11,600	99
	Will	114,800	113,400	99



WCIU-TV BNPCT-820824KR Granted 7/29/82

© American Map Corp., 14244

Net Weekly Circulation	State County	Total Households	TV Households	%
Between 5-24%	INDIANA			
	Jasper	9,100	8,900	98
	Lake	174,100	171,700	99
	La Porte	37,900	37,500	99
	Porter	44,100	43,500	99
WISCONSIN				
	Kenosha	44,800	44,300	99
Station Totals		2,576,800	2,539,100	98
Net Weekly Circulation (1985)			245,700	
Average Daily Circulation (1985)			67,300	

Illinois—Chicago

WFLD-TV

Ch. 32

Network Service: None, independent.

Licensee: WFLD Television.

Studio: Marina City, 300 N. State St., Chicago, IL 60610.

Telephone: 312-645-0300.

Technical Facilities: Channel No. 32 (578-584 MHz). Authorized power: 5000-kw visual, 500-kw aural. Antenna: 1415-ft. above av. terrain, 1456-ft. above ground, 2049-ft. above sea level.

Latitude 41° 53' 55.5"
Longitude 87° 37' 23.0"

Transmitter: John Hancock Bldg.

Satellite Earth Stations: Common carrier.

News Services: AP, City News.

Ownership: Metromedia Inc. For officers & other interests, see Group Ownership of TV Stations.

Began Operation: Jan. 4, 1966. FCC approved formation of new company combining original licensee Field Communications with Kaiser Bcstg. May 9, 1973 (Television Digest, Vol. 12:32; 13:18). Sale back to Field approved by FCC June 22, 1977 (Vol. 16:15; 17:26). Sale by Field to Metromedia approved by FCC Feb. 17, 1983 (Vol. 22:23, 35, 47).

Represented (sales): Katz Independent TV Sales.

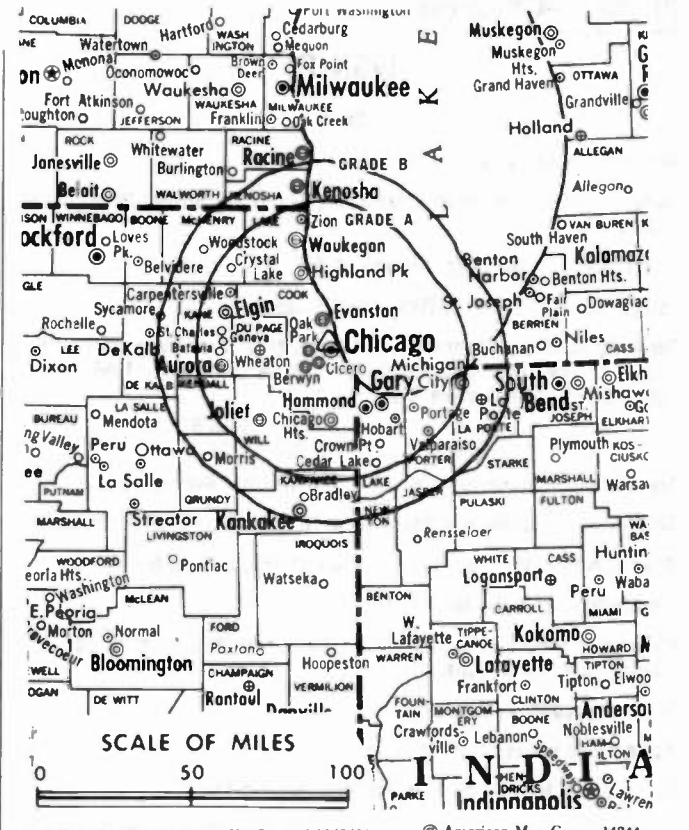
Personnel:

DERK ZIMMERMAN, vice president & general manager.
AL DeVANEY, vice president & general sales manager.
KARL GENSHEIMER, national sales manager.
RICHARD ENGBERG, local sales manager.
RICHARD WILLIAMS, local sales manager.
ROBERT SIMONE, vice president & program manager.
ERIC BLOCK, vice president & director of creative services.
RANDY SWANSON, vice president & business manager.
DWAIN SCHOONOVER, engineering manager.
GREG CAPUTO, news director.
KEN KOLB, production manager.
WANDA WELLS, news & public affairs manager.
CYNDI GOODPASTER, traffic manager.

Rates: Not available.

Total Households: © MSI Consumer Market Data as of 1/1/85. TV Homes, TV% and Circulation © 1985 Arbitron. County coverage based on Arbitron study.

Net Weekly Circulation	State County	Total Households	TV Households	%
50% & Over	ILLINOIS			
	Cook	1,879,800	1,849,700	98
	DeKalb	25,800	25,400	98
	Dupage	260,500	258,500	99
	Grundy	11,700	11,600	99
	Kane	101,100	99,700	99
	Kankakee	37,500	36,900	98
	Kendall	14,200	14,100	99
	Lake	154,500	153,300	99
	La Salle	43,300	42,400	98
	Mchenry	56,200	55,800	99
	Will	114,800	113,400	99
	INDIANA			
	Jasper	9,100	8,900	98
Lake	174,100	171,700	99	
La Porte	37,900	37,500	99	
Porter	44,100	43,500	99	



Net Weekly Circulation	State County	Total Households	TV Households	%
50% & Over	WISCONSIN			
	Kenosha	44,800	44,300	99
Between 25-49%	IOWA			
	Clinton	20,900	20,700	99
	ILLINOIS			
	Boone	10,500	10,300	98
	Bureau	15,000	14,700	98
	Ford	5,900	5,800	98
	Iroquois	12,300	12,000	98
	Tazewell	49,800	49,100	98
	Whiteside	24,300	23,900	98
	Winnebago	93,400	92,100	99
	INDIANA			
Cass	14,600	14,300	98	
Howard	31,700	31,200	98	
Miami	13,700	13,400	98	
Newton	5,600	5,500	98	
St Joseph	87,200	86,000	99	
MICHIGAN				
Berrien	61,400	60,300	98	
WISCONSIN				
Racine	61,800	61,200	99	
Walworth	27,100	26,700	99	
Between 5-24%	IOWA			
	Des Moines	18,000	17,800	99

(Continued on page A-356)

Station Totals	3,814,100	3,758,400	98
Net Weekly Circulation (1985)			2,111,500
Average Daily Circulation (1985)			1,005,100

Illinois—Chicago

WGN-TV

Ch. 9

Network Service: None, independent.

Licensee: WGN Continental Broadcasting Co., 2501 Bradley Place, Chicago 60618.

Studio: 2501 Bradley Place, Chicago, IL 60618.

Telephone: 312-528-2311. TWX: 910-221-5850.

Technical Facilities: Channel No. 9 (186-192 MHz). Authorized power: 110-kw visual, 22-kw aural. Antenna: 1360-ft. above av. terrain, 1359-ft. above ground, 1952-ft. above sea level.

Latitude 41° 53' 55.5"
Longitude 87° 37' 23.0"

Transmitter: John Hancock Center, 875 N. Michigan Ave.

Satellite Earth Station: Scientific-Atlanta, 10-meter; Scientific-Atlanta receivers.

News Services: AP, UPI, INN, City News Service, LPN, CNN & NIWS.

AM Affiliate: WGN, 50-kw, 720 kHz.

Ownership: Tribune Broadcasting Co., 100%. For other interests, see Group Ownership of TV Stations.

Began Operation: April 5, 1948.

Represented (sales): Blair Television.

Represented (legal): Schnader, Harrison, Segal & Lewis.

Personnel:

JOSEPH T. LOUGHLIN, vice president & general manager.
ROBERT HOFFMAN, director of sales.
WILLIAM BRADLEY, local sales manager.
JOHN P. FENDLEY, sports sales manager.
DONALD O'TOOLE, national sales manager.
GARY LOWMILLER, chief financial officer.
CHARLES SWILLING, program manager.
GARY SIMCOX, director of operations.
WILLIAM J. LOTZER, production manager.
ROBERT STRUTZEL, engineering director.
CHARLOTTE O'BRIEN, community affairs manager.
PAUL DAVIS, director of news.

Rates: On request.

Total Households: © MSI Consumer Market Data as of 1/1/85. TV Homes, TV% and Circulation © 1985 Arbitron. County coverage based on Arbitron study.

Net Weekly Circulation	State County	Total Households	TV Households	%
50% & Over	ARIZONA			
	Greenlee	3,800	3,700	97
	IOWA			
	Dubuque	31,700	31,200	98
	IDAHO			
	Clearwater	3,600	3,500	97
	Shoshone	6,500	6,300	97
	ILLINOIS			
	Cass	5,700	5,600	98
	Cook	1,879,800	1,849,700	98
Dekalb	25,800	25,400	98	
Dupage	260,500	258,500	99	
Grundy	11,700	11,600	99	
Iroquois	12,300	12,000	98	
Kane	101,100	99,700	99	
Kankakee	37,500	36,900	98	
Kendall	14,200	14,100	99	
Lake	154,500	153,300	99	
La Salle	43,300	42,400	98	



WGN-TV BPCT-4179 Granted 3/26/69

© American Map Corp., 14244

Net Weekly Circulation	State County	Total Households	TV Households	%
50% & Over	Mchenry	56,200	55,800	99
	Platt	6,300	6,200	98
	Will	114,800	113,400	99
INDIANA				
	Jasper	9,100	8,900	98
	Lake	174,100	171,700	99
	La Porte	37,900	37,500	99
	Newton	5,600	5,500	98
	Porter	44,100	43,500	99
	Starke	7,900	7,700	97
KANSAS				
	Clark	1,000	1,000	100
	Geary	10,800	10,700	99
	Kearny	1,200	1,200	100
	Logan	1,400	1,400	100
	Mitchell	3,400	3,300	97
	Norton	2,700	2,600	96
	Trego	1,600	1,600	100
MICHIGAN				
	Berrien	61,400	60,300	98
MISSOURI				
	Pulaski	9,900	9,700	98
NORTH DAKOTA				
	Mercer	4,700	4,600	98
NEBRASKA				
	Frontier	1,400	1,400	100

(Continued on next page)

Station Totals	36,936,900	36,385,500	98
Net Weekly Circulation (1985)		8,441,400	
Average Daily Circulation (1985)		3,403,600	

WGN-TV—(Continued)
(Arbitron Data Continued)

Net Weekly Circulation	State County	Total Households	TV Households	%
50% & Over	NEVADA			
	Humboldt	4,500	4,300	96
	Lander	2,000	1,800	90
	Nye North	2,400	2,200	91
	SOUTH DAKOTA			
	Haakon	1,000	1,000	100
	Potter	1,300	1,300	100
	Walworth	2,700	2,600	96
	TEXAS			
	Crane	1,800	1,800	100
Crockett	1,800	1,800	100	
Culberson	1,000	1,000	100	
Hansford	2,400	2,400	100	
La Salle	1,900	1,800	95	
Lipscomb	1,500	1,500	100	
Ochiltree	3,700	3,700	100	
Pecos	4,800	4,700	98	
Terrell	600	600	100	
Val Verde	12,000	11,600	97	
Ward	5,100	5,000	98	
WISCONSIN				
Kenosha	44,800	44,300	99	
Between 25-49%	ALABAMA			
	Bullock	3,500	3,400	97
	Clarke	9,300	9,100	98
	Covington	14,500	14,300	99
	Madison	72,700	71,900	99
	Montgomery	75,000	74,300	99
	Morgan	33,800	33,400	99
	Pike	10,000	9,800	98
	Russell	16,900	16,700	99
	Winston	8,500	8,400	99
	ARKANSAS			
	Ashley	9,100	8,900	98
	Baxter	12,800	12,500	98
	Boone	10,800	10,600	98
	Crawford	13,900	13,600	98
	Drew	6,300	6,100	97
	Independence	11,800	11,600	98
	Jackson	7,900	7,700	97
	Randolph	6,500	6,300	97
	ARIZONA			
	Apache North	12,100	10,800	90
	Cochise	32,500	31,300	96
	Gila	14,300	13,700	96
	Navajo	21,300	19,400	91
	Yavapai	33,300	31,600	95
CALIFORNIA				
Del Norte	7,800	7,300	94	
Modoc	3,600	3,300	92	
Siskiyou	16,900	15,800	93	
COLORADO				
Bent	2,000	1,900	95	
Jackson	700	700	100	
Kiowa	700	700	100	
Kit Carson	3,000	2,800	93	
Mineral	300	300	100	
Moffat	5,800	5,400	93	
Morgan	8,700	8,600	99	
Otero	8,100	7,900	98	
Rio Blanco	2,600	2,500	96	
San Juan	300	300	100	
Sedgwick	1,400	1,400	100	
Summit	4,600	4,400	96	

WGN-TV—(Continued)
(Arbitron Data Continued)

Net Weekly Circulation	State County	Total Households	TV Households	%
Between 25-49%	FLORIDA			
	Brevard	118,800	117,600	99
	Escambia	88,200	87,400	99
	Santa Rosa	22,100	21,900	99
	GEORGIA			
	Atkinson	2,000	1,900	95
	Chattahoochee	3,200	3,200	100
	Clarke	28,600	28,200	99
	Dougherty	34,900	34,400	99
	Lanier	2,000	1,900	95
	Muscogee	60,000	59,400	99
	Oconee	5,100	5,100	100
	Wayne	7,100	7,000	99
	IOWA			
	Black Hawk	50,500	50,100	99
	Boone	10,100	10,000	99
	Buena Vista	8,000	7,900	99
	Carroll	8,200	8,100	99
	Cass	6,900	6,800	99
Cerro Gordo	19,000	18,800	99	
Cherokee	6,200	6,100	98	
Clay	8,000	7,900	99	
Clayton	8,100	8,000	99	
Clinton	20,900	20,700	99	
Decatur	3,500	3,400	97	
Des Moines	18,000	17,800	99	
Dickinson	6,700	6,600	99	
Emmet	5,000	4,900	98	
Humboldt	5,000	4,900	98	
Jackson	8,300	8,200	99	
Johnson	32,900	32,300	98	
Kossuth	8,000	7,900	99	
Lee	16,200	16,000	99	
Linn	65,400	64,900	99	
Marion	11,000	10,900	99	
Muscatine	15,100	15,000	99	
Polk	122,900	121,800	99	
Scott	61,400	60,900	99	
Wapello	15,600	15,400	99	
Winnebago	5,100	5,000	98	
Woodbury	37,600	37,300	99	
IDAHO				
Bear Lake	2,600	2,500	96	
Elmore	7,300	7,200	99	
Madison	5,600	5,500	98	
Teton	1,000	1,000	100	
ILLINOIS				
Adams	27,300	26,900	99	
Boone	10,500	10,300	98	
Bureau	15,000	14,700	98	
Champaign	60,900	59,600	98	
Christian	14,200	13,900	98	
Coles	20,700	20,300	98	
Crawford	8,300	8,100	98	
Cumberland	4,500	4,400	98	
De Witt	7,100	7,000	99	
Douglas	7,500	7,400	98	
Edgar	8,600	8,400	98	
Effingham	12,100	11,600	96	
Ford	5,900	5,800	98	
Franklin	18,200	17,700	97	
Fulton	16,700	16,300	98	
Henderson	3,500	3,400	97	
Henry	21,400	21,100	99	
Jo Davless	9,100	8,800	97	
Knox	23,800	23,500	99	
Lawrence	6,800	6,600	97	
Lee	13,000	12,800	98	
Logan	11,600	11,300	98	

Illinois

WGN-TV—(Continued) (Arbitron Data Continued)

Net Weekly Circulation	State County	Total Households	TV Households	%
ILLINOIS—(Continued)				
Between 25-49%	Mc Lean	45,100	44,000	98
	Macon	50,600	49,700	98
	Mason	7,500	7,400	99
	Massac	6,200	6,000	97
	Morgan	14,500	14,100	97
	Ogle	17,600	17,300	98
	Peoria	76,100	74,700	98
	Perry	8,600	8,400	97
	Putnam	2,300	2,200	96
	Richland	7,200	7,000	97
	Rock Island	63,100	62,500	99
	Sangamon	73,400	71,700	98
	Stephenson	19,100	18,700	98
	Tazewell	49,800	49,100	98
	Vermillion	36,100	35,400	98
	White	7,300	6,900	95
	Whiteside	24,300	23,900	98
	Williamson	23,600	23,000	97
	Winnebago	93,400	92,100	99
INDIANA				
	Allen	106,600	105,000	98
	Bartholomew	24,300	23,900	98
	Benton	3,700	3,600	97
	Blackford	5,500	5,400	98
	Cass	14,600	14,300	98
	Clinton	11,400	11,200	98
	Decatur	8,200	8,000	98
	Delaware	44,600	44,000	99
	Elkhart	50,100	49,000	98
	Grant	27,200	26,700	98
	Henry	18,900	18,600	98
	Howard	31,700	31,200	98
	Jackson	13,600	13,400	99
	Jay	8,200	8,000	98
	Knox	16,000	15,700	98
	Madison	50,200	49,600	99
	Marshall	14,400	14,100	98
	Miami	13,700	13,400	98
	Monroe	36,200	35,200	97
	Montgomery	13,100	12,900	98
	Pulaski	5,000	4,800	96
	St Joseph	87,200	86,000	99
	Tippecanoe	42,600	41,500	97
	Vanderburgh	65,400	64,000	98
	Vermillion	7,200	7,100	99
	Wabash	12,500	12,200	98
	Warrick	16,000	15,600	97
	White	9,400	9,200	98
KANSAS				
	Allen	6,400	6,300	98
	Chautauqua	2,400	2,400	100
	Cloud	4,800	4,700	98
	Cowley	14,800	14,600	99
	Grant	2,700	2,700	100
	Greeley	700	700	100
	Greenwood	3,700	3,600	97
	Harper	3,300	3,200	97
	Haskell	1,400	1,400	100
	Labette	10,100	9,900	98
	Morton	1,200	1,200	100
	Osborne	2,400	2,300	96
	Phillips	2,900	2,800	97
	Pratt	4,300	4,200	98
	Riley	20,900	20,500	98
	Rooks	2,700	2,700	100
	Saline	19,700	19,400	98
	Scott	2,200	2,200	100
	Seward	6,600	6,500	98

WGN-TV—(Continued) (Arbitron Data Continued)

Net Weekly Circulation	State County	Total Households	TV Households	%
KANSAS—(Continued)				
Between 25-49%	Sherman	3,000	3,000	100
	Stevens	1,700	1,600	94
	Wichita	1,100	1,100	100
KENTUCKY				
	Breathitt	5,500	5,300	96
	Christian	21,200	21,000	99
	Clay	7,500	7,300	97
	Cumberland	2,900	2,800	97
	Fayette	82,000	81,400	99
	Floyd	18,000	17,700	98
	Harlan	14,700	14,500	99
	Henderson	16,100	16,000	99
	Hopkins	18,000	17,800	99
	Johnson	9,000	8,900	99
	Knott	6,100	5,900	97
	Knox	10,900	10,700	98
	Laurel	14,600	14,300	98
	Letcher	11,200	11,000	98
	Mc Cracken	24,400	24,200	99
	Perry	11,700	11,400	97
	Pike	29,900	29,500	99
	Powell	3,900	3,800	97
	Rowan	6,200	6,100	98
	Russell	5,800	5,700	98
	Warren	28,300	28,000	99
	Wayne	6,400	6,200	97
	Whitley	13,000	12,800	98
	Woodford	6,400	6,300	98
LOUISIANA				
	East Baton Rouge	142,500	141,200	99
	Iberville	10,300	10,100	98
	La Salle	6,700	6,600	98
	Lincoln	13,800	13,600	99
	Madison	5,900	5,700	97
	Natchitoches	14,500	14,000	97
	Ouachita	51,800	51,300	99
	Rapides	49,400	48,800	99
	St Bernard	23,300	23,200	100
	St James	6,600	6,500	98
	St John The Baptist	11,400	11,200	98
	Vernon	18,100	17,600	98
	West Baton Rouge	6,300	6,200	98
	Winn	6,300	6,100	97
MICHIGAN				
	Calhoun	50,800	50,200	99
	Cass	17,900	17,600	98
	Delta	13,800	13,500	98
	Dickinson	9,700	9,600	99
	Iron	5,400	5,300	98
	Kalamazoo	78,000	76,900	99
	Manistee	9,200	9,000	98
	Marquette	25,400	25,100	99
	Muskegon	55,100	54,300	99
	Ontonagon	3,400	3,300	96
	St Joseph	20,600	20,300	99
	Schoolcraft	3,100	3,000	97
	Van Buren	24,900	24,600	99
MINNESOTA				
	Beltrami	11,100	10,600	95
	Jackson	5,000	4,900	98
	Lake	4,500	4,500	100
	Lake Of The Woods	1,400	1,300	93
	Nicollet	9,300	9,200	99
MISSOURI				
	Adair	9,400	9,300	99
	Dunklin	13,900	13,600	98

WGN-TV—(Continued)
(Arbitron Data Continued)

Net Weekly Circulation	State County	Total Households	TV Households	%
Between 25-49%	MISSOURI—(Continued)			
	Grundy	4,800	4,700	98
	Pemiscot	8,600	8,400	98
	Scott	14,900	14,700	99
	MISSISSIPPI			
	Coahoma	11,500	11,200	97
	Forrest	24,600	24,400	99
	Hinds	93,200	92,500	99
	Humphreys	4,400	4,300	98
	Lamar	9,000	8,900	99
	Lauderdale	28,600	28,300	99
	Madison	14,700	14,400	98
	Noxubee	4,000	3,900	98
	Rankin	26,400	26,100	99
	Sharkey	2,300	2,200	96
	Tippah	6,700	6,600	98
	Warren	18,500	18,200	98
	MONTANA			
	Blaine	2,500	2,300	92
	Broadwater	1,600	1,500	94
	Chouteau	2,200	2,100	95
	Daniels	1,000	1,000	100
	Fallon	1,400	1,300	93
	Granite	1,000	1,000	100
	Hill	6,700	6,500	97
	Jefferson	2,800	2,700	96
	Mineral	1,400	1,400	100
	Phillips	2,000	1,900	95
	Richland	4,900	4,700	96
	Rosebud	4,100	3,800	94
	Valley	3,700	3,500	95
	Wheatland	900	900	100
	NORTH CAROLINA			
	Carteret	17,700	17,500	99
	Craven	25,500	25,200	99
	New Hanover	41,800	41,400	99
	Onslow	33,100	32,800	99
	Transylvania	9,000	8,900	99
	Wayne	35,100	34,600	99
	NORTH DAKOTA			
	Adams	1,300	1,300	100
	Cass	36,800	36,500	99
	Eddy	1,400	1,400	100
	Foster	1,600	1,600	100
	Golden Valley	900	900	100
	Hettinger	1,500	1,500	100
	La Moure	2,300	2,300	100
	Logan	1,200	1,200	100
	Mc Lean	4,700	4,600	98
	Mountrail	2,800	2,800	100
	Pembina	3,900	3,800	97
	Pierce	2,000	2,000	100
	Ramsey	5,000	4,900	98
	Stark	9,300	9,200	99
	Stutsman	9,300	9,200	99
	Walsh	5,600	5,500	98
	NEBRASKA			
	Adams	12,300	12,200	99
	Buffalo	13,100	13,000	99
	Burt	3,400	3,400	100
	Chase	2,000	2,000	100
	Dakota	6,500	6,500	100
	Dawson	8,800	8,700	99
	Douglas	152,200	150,800	99
	Dundy	1,200	1,200	100
	Fillmore	3,000	3,000	100
	Furnas	2,600	2,500	96
	Garfield	900	900	100

WGN-TV—(Continued)
(Arbitron Data Continued)

Net Weekly Circulation	State County	Total Households	TV Households	%
Between 25-49%	NEBRASKA—(Continued)			
	Hall	18,600	18,400	99
	Keith	3,900	3,900	100
	Madison	12,300	12,100	98
	Phelps	3,700	3,700	100
	Platte	10,800	10,700	99
	Polk	2,300	2,300	100
	Rock	900	900	100
	Sarpy	30,400	30,300	100
	Valley	2,200	2,100	95
	NEW MEXICO			
	Cibola	10,100	9,900	98
	Colfax	5,300	5,000	94
De Baca	1,000	1,000	100	
Dona Ana	36,200	35,000	97	
Grant	9,500	9,000	95	
Hidalgo	2,100	2,000	95	
Lea South	2,600	2,500	94	
Lincoln	5,100	4,900	96	
Luna	6,200	6,000	97	
Mc Kinley	17,600	16,300	93	
San Miguel	7,800	7,200	92	
NEVADA				
Mineral	2,300	2,200	96	
OHIO				
Athens	19,000	18,400	97	
Vinton	4,400	4,300	98	
OKLAHOMA				
Cimarron	1,400	1,400	100	
Dewey	2,500	2,500	100	
Kiowa	5,500	5,400	98	
Mc Intosh	7,000	6,900	99	
Roger Mills	2,100	2,100	97	
Tillman	4,800	4,700	98	
Tulsa	203,500	201,900	99	
OREGON				
Curry	7,400	6,800	92	
Gilliam	800	700	88	
SOUTH CAROLINA				
Greenwood	21,800	21,600	99	
SOUTH DAKOTA				
Campbell	800	800	100	
Hutchinson	3,400	3,300	97	
Perkins	1,800	1,700	94	
TENNESSEE				
Anderson	26,200	26,000	99	
Bradley	25,400	25,200	99	
Campbell	13,400	13,200	99	
Carroll	10,300	10,200	99	
Decatur	4,300	4,200	98	
Mcminn	15,400	15,300	99	
Montgomery	30,400	30,200	99	
Putnam	18,400	18,200	99	
Roane	18,300	18,100	99	
Sevier	17,100	16,900	99	
TEXAS				
Andrews	5,100	5,000	98	
Atascosa	9,500	9,300	98	
Bailey	2,800	2,800	100	
Bexar	362,000	357,700	99	
Cameron	69,400	68,400	99	
Carson	2,500	2,500	100	
Cochran	1,500	1,500	100	
Coke	1,300	1,300	100	
Comal	15,900	15,700	99	
Dawson	5,500	5,400	98	
Deaf Smith	6,900	6,800	99	

WGN-TV—(Continued)
(Arbitron Data Continued)

Net Weekly Circulation	State County	Total Households	TV Households	%
Between 25-49%	TEXAS—(Continued)			
	Dickens	1,400	1,400	100
	Dlmit	3,600	3,400	94
	Ector	48,700	48,300	99
	Frio	4,300	4,200	98
	Gaines	4,700	4,700	100
	Gray	10,700	10,600	99
	Hemphill	2,400	2,400	100
	Hockley	8,500	8,400	99
	Hutchinson	10,800	10,700	99
	Kent	400	400	100
	Kinney	800	800	100
	Kleberg	10,900	10,700	98
	Lamb	6,700	6,600	99
	Moore	6,200	6,200	100
	Parmer	3,500	3,500	100
	Potter	41,000	40,700	99
	Presidio	1,900	1,800	95
	Randall	32,300	32,200	100
	Schleicher	1,000	1,000	100
	Shackelford	1,800	1,800	100
	Sherman	1,100	1,100	100
	Sutton	2,000	1,900	95
	Upton	1,600	1,600	100
	Wheeler	3,100	3,000	97
	Winkler	3,600	3,600	100
	Yoakum	3,200	3,200	100
	UTAH			
	Carbon	8,600	8,400	98
	Emery	4,200	4,100	98
	VIRGINIA			
	Chesapeake City	41,300	40,900	99
	WASHINGTON			
	Grant	18,500	17,800	96
	Kittitas West	2,500	2,300	94
WISCONSIN				
Ashland	6,400	6,300	98	
Crawford	6,100	6,000	98	
Dane	130,700	127,900	98	
Grant	17,600	17,000	97	
La Crosse	34,200	33,800	99	
Oneida	13,000	12,700	98	
Pepin	2,700	2,600	96	
Racine	61,800	61,200	99	
Rock	51,400	50,800	99	
Walworth	27,100	26,700	99	
Winnebago	49,700	49,200	99	
WEST VIRGINIA				
Randolph	10,400	10,200	98	
Tucker	3,400	3,300	97	
WYOMING				
Teton	4,800	4,600	96	
Weston	2,900	2,800	96	

Between 5-24%	ALABAMA			
	Autauga	11,600	11,400	98
	Baldwin	30,700	30,400	99
	Chambers	14,100	13,900	99
	Chilton	11,800	11,600	98
	Choctaw	5,500	5,400	98
	Conecuh	5,500	5,400	98
	Dale	15,200	15,000	99
	De Kalb	21,300	21,100	99
	Elmore	15,700	15,500	99
	Escambia	13,000	12,800	98
	Fayette	7,100	7,000	99
	Franklin	10,900	10,700	98
	Geneva	8,800	8,700	99

WGN-TV—(Continued)
(Arbitron Data Continued)

Net Weekly Circulation	State County	Total Households	TV Households	%
Between 5-24%	ALABAMA—(Continued)			
	Henry	5,600	5,500	98
	Jefferson	255,600	253,900	99
	Lauderdale	30,600	30,200	99
	Limestone	16,100	15,900	99
	Marengo	8,400	8,200	98
	Marion	11,600	11,500	99
	Mobile	134,100	133,200	99
	Monroe	7,600	7,400	97
	Randolph	7,200	7,100	99
	St Clair	15,800	15,600	99
	Shelby	26,000	25,800	99
	Sumter	5,400	5,300	98
	Talladega	25,700	25,400	99
	Tallapoosa	14,100	13,900	99
Walker	25,400	25,200	99	
Wilcox	4,500	4,400	98	
ARKANSAS				
Arkansas	8,800	8,700	99	
Bradley	5,100	5,000	98	
Carroll	7,100	6,900	98	
Chicot	5,800	5,600	97	
Clark	8,100	7,900	98	
Clay	8,000	7,800	97	
Cleburne	7,300	7,100	98	
Columbia	9,500	9,300	98	
Conway	7,000	6,900	99	
Cross	6,600	6,500	98	
Dallas	3,900	3,800	97	
Desha	6,600	6,400	97	
Faulkner	17,500	17,200	98	
Fulton	4,300	4,100	95	
Garland	30,500	30,000	98	
Hot Spring	10,200	10,000	98	
Howard	5,000	4,900	98	
Izard	4,800	4,600	96	
Jefferson	30,700	30,200	98	
Lafayette	3,600	3,500	97	
Lawrence	7,100	6,900	97	
Little River	4,900	4,800	98	
Lonoke	12,500	12,300	98	
Marion	4,800	4,700	98	
Miller	13,900	13,700	99	
Mississippi	19,400	19,100	98	
Monroe	4,800	4,600	96	
Ouachita	11,100	10,900	98	
Pike	4,000	3,900	97	
Polk	6,400	6,200	97	
Pulaski	131,000	129,700	99	
St Francis	9,600	9,400	98	
Saline	19,600	19,400	99	
Scott	3,800	3,700	97	
Searcy	3,400	3,300	97	
Sevier	5,500	5,400	98	
Sharp	6,400	6,100	95	
Union	18,000	17,700	98	
Van Buren	5,700	5,600	98	
Washington	39,000	38,100	98	
White	18,500	18,200	98	
Woodruff	3,900	3,800	97	
Yell	6,600	6,500	98	
ARIZONA				
Apache South	3,200	2,800	88	
Coconino	26,600	24,700	93	
Maricopa	650,600	637,600	98	
Mohave	27,200	25,900	95	
Pima	231,800	227,100	98	
Pinal	32,100	31,000	97	

WGN-TV—(Continued)
(Arbitron Data Continued)

Net Weekly Circulation	State County	Total Households	TV Households	%
Between 5-24%	CALIFORNIA			
	El Dorado East	13,200	12,700	97
	Kings	25,600	24,400	95
	Lassen	8,500	8,000	94
	Riverside East	6,900	6,700	96
	Riverside West	222,200	214,000	96
	Trinity	5,400	5,000	93
Tulare	92,100	88,300	96	
COLORADO				
Adams	98,200	97,500	99	
Arapahoe	140,000	138,400	99	
Boulder	81,600	79,600	97	
Cheyenne	800	800	100	
Crowley	1,100	1,100	100	
Delta	9,200	8,800	96	
Douglas	10,300	10,200	99	
Eagle	6,700	6,300	94	
Garfield	10,200	9,700	95	
Grand	3,500	3,300	94	
Gunnison	4,300	4,000	93	
Jefferson	158,100	156,700	99	
La Plata	11,300	10,800	96	
Larimer	64,900	63,500	98	
Montezuma	6,300	6,000	95	
Phillips	1,800	1,800	100	
Prowers	5,000	4,700	94	
Routt	6,200	5,800	93	
Weld	49,300	48,500	98	
FLORIDA				
Calhoun	3,500	3,400	97	
Clay	26,900	26,500	99	
Columbia	13,900	13,600	98	
Duval	222,500	220,600	99	
Gulf	3,700	3,600	97	
Hamilton	3,100	3,000	97	
Hernando	24,000	23,600	98	
Highlands	22,000	21,600	98	
Hillsborough	269,400	266,600	99	
Jefferson	3,800	3,700	97	
Lee	103,400	102,100	99	
Levy	8,500	8,200	96	
Madison	4,900	4,700	96	
Manatee	71,400	70,700	99	
Monroe	29,600	28,800	97	
Nassau	13,100	12,900	98	
Okaloosa	42,000	41,600	99	
Pasco	100,800	99,600	99	
Pinellas	356,300	353,200	99	
Polk	130,300	128,800	99	
Putnam	21,100	20,800	99	
St Johns	22,800	22,500	99	
Sarasota	106,600	105,500	99	
Volusia	123,300	122,000	99	
GEORGIA				
Barrow	8,200	8,100	99	
Ben Hill	6,100	5,900	97	
Brooks	5,300	5,200	98	
Bulloch	11,900	11,700	98	
Calhoun	1,600	1,500	94	
Camden	4,900	4,800	98	
Catoosa	13,900	13,800	99	
Clay	1,200	1,200	100	
Clayton	58,700	58,400	99	
Cobb	129,300	128,700	100	
Colquitt	12,800	12,600	98	
Cook	4,700	4,600	98	
Coweta	14,600	14,400	99	
Crisp	7,000	6,800	97	
Dade	4,200	4,100	99	

WGN-TV—(Continued)
(Arbitron Data Continued)

Net Weekly Circulation	State County	Total Households	TV Households	%
Between 5-24%	GEORGIA—(Continued)			
	Decatur	8,900	8,700	98
	De Kalb	187,500	186,700	100
	Dodge	6,100	6,000	98
	Douglas	21,100	20,900	99
	Early	4,600	4,500	98
	Echols	800	800	100
	Fannin	5,700	5,600	98
	Floyd	29,500	29,200	99
	Fulton	228,800	227,000	99
	Gwinnett	74,500	73,900	99
	Hall	29,100	28,800	99
	Haralson	6,900	6,800	99
	Irwin	3,400	3,300	97
	Jackson	9,300	9,200	99
	Jeff Davis	4,300	4,200	98
	Jefferson	6,400	6,300	98
	Lee	4,500	4,400	98
	Lowndes	24,800	24,300	98
	Meriwether	7,000	6,900	99
	Miller	2,700	2,600	96
	Mitchell	6,900	6,700	98
	Murray	7,700	7,600	99
	Newton	12,400	12,200	98
	Paulding	10,400	10,300	99
	Pickens	4,600	4,500	98
	Polk	11,700	11,600	99
	Randolph	3,300	3,200	97
	Rockdale	14,400	14,200	99
	Spalding	17,400	17,200	99
	Stephens	7,900	7,800	99
	Stewart	1,900	1,800	95
	Tattnall	5,900	5,800	98
	Taylor	2,700	2,600	96
	Terrell	4,000	3,900	98
Tift	11,600	11,400	98	
Treutlen	2,100	2,000	95	
Walker	20,200	20,000	99	
Walton	11,100	10,900	99	
Ware	13,000	12,800	98	
Warren	2,100	2,000	95	
White	4,000	3,900	97	
Wilkes	3,900	3,800	97	
Worth	6,200	6,100	98	
IOWA				
Adair	3,800	3,800	100	
Allamakee	5,400	5,300	98	
Appanoose	6,300	6,200	98	
Audubon	3,200	3,200	100	
Benton	9,100	9,000	99	
Bremer	9,100	9,000	99	
Buchanan	8,100	8,000	99	
Butler	6,500	6,400	98	
Calhoun	5,000	4,900	98	
Cedar	7,200	7,100	99	
Chickasaw	5,600	5,500	98	
Clarke	3,500	3,500	100	
Crawford	6,800	6,700	99	
Dallas	11,700	11,600	99	
Davis	3,400	3,400	100	
Delaware	6,500	6,400	98	
Fayette	9,300	9,200	99	
Floyd	7,100	7,000	99	
Franklin	5,300	5,300	100	
Fremont	3,700	3,700	100	
Greene	4,800	4,800	100	
Grundy	5,500	5,500	100	
Guthrie	4,700	4,600	98	
Hancock	5,500	5,400	98	

WGN-TV—(Continued)
(Arbitron Data Continued)

Net Weekly Circulation	State County	Total Households	TV Households	%
Between 5-24%	IOWA—(Continued)			
	Hardin	8,100	8,000	99
	Harrison	6,100	6,000	98
	Henry	7,100	7,000	99
	Ida	3,500	3,500	100
	Iowa	5,900	5,800	98
	Jasper	14,100	14,000	99
	Jefferson	6,000	5,900	98
	Jones	7,100	7,000	99
	Keokuk	5,000	4,900	98
	Louisa	4,500	4,400	98
	Lucas	4,300	4,200	98
	Lyon	4,600	4,500	98
	Madison	4,700	4,700	100
	Mahaska	9,000	8,900	99
	Marshall	16,000	15,900	99
	Monona	4,600	4,500	98
	Monroe	3,500	3,500	100
	Montgomery	5,500	5,400	98
	O'Brien	6,300	6,200	98
	Page	7,500	7,400	99
	Palo Alto	4,900	4,800	98
	Plymouth	9,000	8,900	99
	Pocahontas	4,200	4,100	98
	Pottawattamie	32,000	31,700	99
	Poweshiek	7,100	7,000	99
	Sac	5,400	5,300	98
	Shelby	5,500	5,500	100
	Sioux	10,600	10,400	98
	Story	25,400	25,100	99
	Tama	7,000	6,900	99
	Taylor	3,300	3,200	97
	Van Buren	3,300	3,200	97
	Warren	13,000	12,900	99
	Washington	7,700	7,600	99
	Wayne	3,400	3,300	97
	Webster	17,000	16,800	99
Winneshiek	7,500	7,400	99	
Worth	3,600	3,600	100	
Wright	6,200	6,100	98	
IOAHO				
	Ada	72,800	71,500	98
	Adams	1,200	1,100	92
	Benewah	3,200	3,100	97
	Bingham	11,700	11,500	98
	Canyon	30,600	29,800	97
	Custer	1,700	1,600	94
	Fremont	3,800	3,700	97
	Idaho	5,500	5,200	95
	Lemhi	3,100	2,900	93
	Oneida	1,100	1,100	100
	Payette	6,100	6,000	98
	Power	2,600	2,500	96
	Washington	3,200	3,100	97
ILLINOIS				
	Brown	2,200	2,100	95
	Carroll	7,100	7,000	99
	Clark	6,800	6,600	97
	Clay	6,200	5,900	95
	Clinton	11,800	11,600	98
	Fayette	8,500	8,200	96
	Greene	6,200	6,100	98
	Hamilton	3,900	3,700	95
	Hancock	9,300	9,100	98
	Jackson	24,400	23,600	97
	Jasper	4,300	4,200	97
	Jefferson	15,600	15,100	97
	Johnson	3,800	3,700	97

WGN-TV—(Continued)
(Arbitron Data Continued)

Net Weekly Circulation	State County	Total Households	TV Households	%
Between 5-24%	ILLINOIS—(Continued)			
	Livingston	14,500	14,100	97
	Mc Donough	13,300	13,000	98
	Macoupin	19,500	19,100	98
	Madison	91,300	90,000	99
	Marion	17,500	17,100	98
	Marshall	5,600	5,500	98
	Menard	4,700	4,600	98
	Montgomery	12,400	12,100	98
	Moultrie	5,400	5,200	96
	Pike	7,500	7,300	97
	Pulaski	3,400	3,200	96
	St Clair	92,300	90,600	98
	Saline	12,400	12,000	97
	Schuyler	3,300	3,200	97
	Shelby	9,000	8,700	97
	Stark	2,800	2,800	100
	Union	7,500	7,300	97
	Wabash	5,400	5,200	96
	Warren	8,200	8,100	99
	Wayne	7,500	7,200	95
Woodford	12,200	11,900	98	
INDIANA				
	Adams	10,100	9,900	98
	Boone	13,600	13,400	99
	Clark	33,000	32,400	98
	Clay	9,300	9,200	98
	Crawford	3,600	3,400	94
	Daviess	10,200	9,900	97
	De Kalb	11,700	11,600	99
	Dubois	12,400	12,000	97
	Fayette	10,100	9,900	98
	Floyd	22,500	22,200	99
	Fountain	6,800	6,700	99
	Fulton	7,300	7,200	99
	Gibson	12,900	12,600	98
	Greene	12,200	11,900	98
	Hamilton	31,500	31,100	99
	Hancock	15,700	15,500	99
	Harrison	10,000	9,800	98
	Hendricks	24,800	24,500	99
	Huntington	12,700	12,500	98
	Jennings	7,800	7,600	97
	Johnson	28,300	28,000	99
	Kosciusko	22,600	22,100	98
	Lawrence	16,100	15,800	98
	Marion	287,500	283,400	99
	Martin	3,800	3,700	97
	Morgan	18,300	18,000	98
	Noble	12,800	12,500	98
	Orange	7,000	6,800	97
	Parke	6,100	6,000	98
	Pike	5,400	5,200	96
	Posey	9,800	9,500	97
	Randolph	10,700	10,500	98
	Rush	6,600	6,500	98
	Scott	7,300	7,100	97
	Shelby	14,100	13,900	99
	Spencer	6,700	6,500	97
	Steuben	9,600	9,400	98
	Tipton	6,100	6,000	98
	Union	2,400	2,300	96
	Vigo	40,500	39,800	98
	Warren	3,100	3,000	97
	Washington	8,000	7,700	96
	Wayne	27,400	26,900	98
	Wells	9,100	8,900	98
	Whitley	9,300	9,200	99

WGN-TV—(Continued)
(Arbitron Data Continued)

Net Weekly Circulation	State County	Total Households	TV Households	%
Between 5-24%	KANSAS			
	Brown	5,000	4,900	98
	Butler	17,700	17,500	99
	Cherokee	8,900	8,800	99
	Clay	4,000	3,900	98
	Comanche	1,000	1,000	100
	Crawford	15,800	15,600	99
	Decatur	1,800	1,800	100
	Dickinson	8,100	8,000	99
	Douglas	26,000	25,500	98
	Edwards	1,700	1,700	100
	Ellis	10,200	10,100	99
	Ellsworth	3,000	2,900	97
	Finney	9,600	9,500	99
	Ford	9,600	9,500	99
	Gove	1,400	1,400	100
	Hamilton	1,000	1,000	100
	Hodgeman	900	900	100
	Jackson	4,600	4,500	98
	Jefferson	5,800	5,700	98
	Johnson	110,400	109,800	100
	Kingman	3,400	3,400	100
	Kiowa	1,600	1,600	97
	Lane	1,000	1,000	100
	Leavenworth	18,400	18,200	99
	Lincoln	1,700	1,700	100
	Marion	5,200	5,100	98
	Meade	1,800	1,800	100
	Montgomery	17,300	17,000	98
	Morris	2,700	2,600	96
	Ness	1,800	1,800	100
	Ottawa	2,300	2,200	96
	Rawlins	1,600	1,600	100
	Rush	1,700	1,700	100
	Russell	3,600	3,500	97
Smith	2,400	2,400	100	
Stafford	2,400	2,400	100	
Stanton	800	800	100	
Sumner	9,800	9,700	99	
Wabaunsee	2,500	2,400	96	
Wallace	700	700	100	
Wyandotte	63,600	63,000	99	
KENTUCKY				
	Ballard	3,400	3,400	100
	Barren	13,300	13,200	99
	Bath	3,800	3,700	97
	Boone	17,500	17,400	99
	Bourbon	7,100	7,000	99
	Bullitt	15,100	15,000	99
	Butler	4,000	3,900	97
	Caldwell	5,100	5,000	98
	Calloway	11,300	11,200	99
	Campbell	28,600	28,500	100
	Carter	8,900	8,800	99
	Crittenden	3,500	3,500	100
	Fulton	3,300	3,300	100
	Graves	13,400	13,300	99
	Green	4,000	3,900	98
	Hancock	2,800	2,800	100
	Hardin	27,400	27,200	99
	Hart	5,700	5,600	98
	Henry	4,800	4,700	99
	Hickman	2,200	2,200	100
	Jefferson	257,600	256,400	100
	Jessamine	9,700	9,500	98
	Kenton	50,200	50,000	100
	Leslie	5,200	5,000	96
	Livingston	3,800	3,800	100
	Lyon	2,500	2,500	100

WGN-TV—(Continued)
(Arbitron Data Continued)

Net Weekly Circulation	State County	Total Households	TV Households	%	
Between 5-24%	KENTUCKY—(Continued)				
	Mc Creary	5,500	5,400	98	
	Madison	18,400	18,100	98	
	Magoffin	4,800	4,700	98	
	Marshall	10,400	10,300	99	
	Meade	7,800	7,800	100	
	Menifee	1,700	1,700	100	
	Morgan	4,500	4,400	98	
	Ohio	8,100	8,000	99	
	Oldham	9,700	9,600	99	
	Pulaski	18,100	17,700	98	
	Rockcastle	5,000	4,900	98	
	Scott	7,900	7,800	99	
	Shelby	8,600	8,500	99	
	Simpson	5,500	5,400	98	
	Todd	4,300	4,300	100	
	Trigg	3,500	3,500	100	
	Union	5,900	5,800	98	
	Webster	5,700	5,600	98	
	Wolfe	2,400	2,300	96	
	LOUISIANA				
		Ascension	18,300	17,900	98
		Assumption	7,100	6,900	97
		Avoyelles	14,700	14,400	98
		Caldwell	4,400	4,300	98
		Claiborne	6,400	6,200	98
		De Soto	9,700	9,400	97
		East Carroll	3,700	3,600	97
		Franklin	8,500	8,300	98
		Jackson	6,700	6,600	99
		Jefferson	178,300	177,200	99
		Lafourche	29,000	28,700	99
		Livingston	22,400	22,000	98
		Orleans	216,300	214,000	99
		Plaquemines	8,300	8,200	99
	Pointe Coupee	8,600	8,400	98	
	Richland	7,600	7,400	97	
	St Charles	13,700	13,600	99	
	St Helena	3,200	3,100	97	
	St Tammany	46,100	45,600	99	
	Tensas	2,900	2,800	97	
	Terrebonne	34,200	33,700	99	
	Union	7,900	7,800	99	
	Washington	16,100	15,800	98	
	Webster	16,600	16,300	98	
	West Carroll	4,600	4,500	98	
	West Feliciana	2,700	2,600	96	
MARYLAND					
	Allegany	29,200	28,900	99	
MAINE					
	Aroostook	29,800	29,000	97	
	Knox	13,200	12,800	97	
	Lincoln	10,400	10,200	98	
	Piscataquis	6,600	6,500	98	
	Somerset	16,200	15,800	98	
MICHIGAN					
	Alger	3,300	3,200	97	
	Allegan	29,200	28,800	99	
	Antrim	6,200	6,100	98	
	Arenac	5,700	5,600	98	
	Baraga	3,100	3,000	97	
	Barry	16,500	16,300	99	
	Benzie	4,400	4,300	98	
	Cheboygan	8,100	7,800	96	
	Clinton	18,500	18,300	99	
	Crawford	3,700	3,600	97	
	Eaton	33,100	32,700	99	
	Genesee	157,300	155,700	99	
	Grand Traverse	21,800	21,300	98	

WGN-TV—(Continued)
(Arbitron Data Continued)

Net Weekly Circulation	State County	Total Households	TV Households	%
MICHIGAN—(Continued)				
Between 5-24%	Gratiot	13,400	13,200	99
	Houghton	12,900	12,400	96
	Huron	13,200	12,900	98
	Ingham	96,800	95,400	99
	Ionia	16,600	16,400	99
	Iosco	10,900	10,800	99
	Isabella	17,500	17,100	98
	Jackson	51,900	51,300	99
	Kalkaska	4,700	4,600	98
	Kent	164,400	161,700	98
	Macomb	242,800	241,400	99
	Mason	10,200	9,800	96
	Mecosta	11,800	11,500	98
	Menominee	9,400	9,200	98
	Missaukee	3,800	3,700	97
	Monroe	45,100	44,600	99
	Montcalm	17,300	17,000	98
	Newaygo	13,400	13,100	98
	Oakland	373,000	370,500	99
	Oceana	7,900	7,700	97
	Osceola	7,200	7,000	98
	Ottawa	54,400	53,600	99
	Roscommon	7,700	7,600	99
	St Clair	48,800	48,100	99
	Shiawassee	23,900	23,600	99
	Tuscola	19,100	18,800	98
	Washtenaw	97,300	95,100	98
	Wexford	9,700	9,500	98
MINNESOTA				
	Anoka	69,300	69,100	100
	Becker	11,100	10,900	98
	Blue Earth	18,400	18,100	98
	Carlton	10,500	10,400	99
	Clay	17,300	17,200	99
	Clearwater	3,100	3,000	97
	Cook	1,900	1,900	100
	Dakota	75,400	74,900	99
	Dodge	5,400	5,300	98
	Faribault	7,400	7,300	99
	Fillmore	7,900	7,800	99
	Goodhue	14,500	14,300	99
	Hennepin	380,000	376,400	99
	Houston	6,300	6,200	98
	Hubbard	5,800	5,500	95
	Isanti	8,700	8,600	99
	Itasca	16,600	16,300	98
	Kittson	2,500	2,400	96
	Koochiching	6,200	6,000	97
	Lac Qui Parle	3,900	3,800	97
	Lyon	8,900	8,700	98
	Mahnomen	1,800	1,800	100
	Martin	9,700	9,600	99
	Meecker	7,700	7,600	99
	Morrison	10,100	9,900	98
	Murray	4,100	4,000	98
	Nobles	7,800	7,700	99
	Norman	3,400	3,300	97
	Otter Tail	19,700	19,300	98
	Pipestone	4,300	4,200	98
	Polk	12,700	12,500	98
	Renville	7,400	7,200	97
	Rice	15,500	15,300	99
	Rock	3,900	3,900	100
	Steele	11,000	10,900	99
	Stevens	3,900	3,800	97
	Traverse	1,800	1,800	100
	Wabasha	7,300	7,200	99

WGN-TV—(Continued)
(Arbitron Data Continued)

Net Weekly Circulation	State County	Total Households	TV Households	%
MINNESOTA—(Continued)				
Between 5-24%	Waseca	6,800	6,700	99
	Watsonwan	4,800	4,700	98
MISSOURI				
	Atchison	3,300	3,300	100
	Audrain	9,900	9,800	99
	Barry	9,900	9,700	98
	Barton	4,700	4,600	98
	Cass	19,300	19,100	99
	Christian	9,000	8,800	98
	Clark	3,100	3,000	97
	Clay	53,200	52,800	99
	De Kalb	3,100	3,000	97
	Douglas	4,700	4,600	98
	Franklin	26,500	26,200	99
	Gasconade	5,300	5,200	98
	Greene	75,000	74,100	99
	Henry	7,800	7,700	98
	Holt	2,800	2,700	96
	Jackson	242,100	239,100	99
	Jasper	34,500	34,000	99
	Jefferson	53,300	52,800	99
	Laclede	9,800	9,600	98
	Lawrence	11,400	11,200	98
	Lewis	4,000	3,900	97
	Lincoln	8,200	8,100	99
	Macon	6,300	6,200	98
	Madison	4,500	4,400	98
	Marion	10,900	10,800	99
	Mercer	1,900	1,800	97
	Miller	7,500	7,400	99
	Mississippi	5,300	5,200	98
	Moniteau	4,400	4,300	98
	Monroe	3,600	3,600	100
	Montgomery	4,300	4,200	98
	New Madrid	7,800	7,600	97
	Perry	6,000	5,900	98
	Pettis	14,100	13,800	98
	Phelps	12,100	11,800	98
	Platte	18,900	18,700	99
	Polk	7,100	6,900	97
	Putnam	2,300	2,300	100
	Ray	8,100	8,000	99
	Ripley	5,000	4,700	94
	St Charles	55,200	54,700	99
	St Francois	16,400	16,100	98
	St Louis	358,000	353,900	99
	Saline	9,700	9,500	98
	Schuyler	2,000	1,900	95
	Shannon	2,900	2,700	93
	Shelby	3,100	3,000	97
	Sullivan	3,000	2,900	97
	Taney	9,100	8,900	98
	Texas	8,300	8,000	96
	Vernon	7,700	7,500	97
	Washington	6,400	6,300	98
	Wayne	4,800	4,600	96
	Worth	1,200	1,200	100
	Wright	6,400	6,200	97
MISSISSIPPI				
	Amite	4,500	4,400	98
	Attala	6,800	6,700	99
	Bolivar	13,500	13,100	97
	Calhoun	5,600	5,500	98
	Chickasaw	6,000	5,900	98
	Clarke	6,200	6,100	98
	Covington	5,700	5,600	98
	De Soto	19,300	18,900	98
	George	5,300	5,300	100

WGN-TV—(Continued)
(Arbitron Data Continued)

Net Weekly Circulation	State County	Total Households	TV Households	%	
Between 5-24%	MISSISSIPPI—(Continued)				
	Holmes	7,100	6,900	97	
	Itawamba	7,600	7,500	99	
	Jefferson Davis	4,400	4,300	98	
	Jones	22,600	22,400	99	
	Lafayette	11,200	11,000	98	
	Lawrence	4,400	4,300	98	
	Lee	21,800	21,500	99	
	Monroe	12,600	12,400	98	
	Montgomery	4,600	4,500	98	
	Neshoba	8,700	8,600	99	
	Newton	7,000	6,900	99	
	Panola	9,400	9,200	98	
	Pearl River	12,100	11,900	98	
	Pontotoc	7,800	7,700	99	
	Prentiss	8,800	8,700	99	
	Scott	8,800	8,700	99	
	Sunflower	9,700	9,400	97	
	Tallahatchie	5,200	5,100	98	
	Tishomingo	7,300	7,200	99	
	Washington	23,100	22,700	98	
	Wayne	6,500	6,400	98	
	Wilkinson	3,100	3,000	97	
	Winston	6,600	6,500	98	
	Yazoo	9,100	8,900	98	
	MONTANA				
	Big Horn	3,300	3,100	94	
	Carbon	3,600	3,500	97	
	Golden Valley	400	400	100	
	Liberty	900	900	100	
	Lincoln	6,200	5,900	95	
	Madison	2,200	2,200	100	
	Meagher	800	800	100	
Missoula	31,800	30,700	97		
Musselshell	1,900	1,800	95		
Pondera	2,500	2,400	96		
Prairie	700	600	86		
Roosevelt	3,500	3,400	97		
Sanders	3,600	3,400	94		
Sheridan	2,000	1,900	95		
Stillwater	2,200	2,200	100		
Teton	2,500	2,400	96		
Treasure	400	400	100		
NORTH CAROLINA					
Ashe	8,800	8,600	98		
Beaufort	15,300	15,100	99		
Brunswick	14,800	14,500	98		
Buncombe	64,800	64,000	99		
Cabarrus	32,900	32,700	99		
Caldwell	25,500	25,200	99		
Clay	2,700	2,600	96		
Davie	9,700	9,500	98		
Edgecombe	19,200	18,900	98		
Greene	5,500	5,400	98		
Haywood	18,000	17,700	98		
Henderson	26,200	25,800	98		
Jackson	9,300	9,100	98		
Johnston	26,800	26,400	99		
Lenoir	21,700	21,400	99		
Montgomery	8,300	8,200	99		
Pender	8,300	8,100	98		
Perquimans	3,800	3,700	97		
Person	10,600	10,500	99		
Rockingham	32,000	31,700	99		
Rowan	38,400	38,000	99		
Sampson	18,000	17,700	98		
Stanly	18,600	18,400	99		
Swain	4,000	3,900	97		

WGN-TV—(Continued)
(Arbitron Data Continued)

Net Weekly Circulation	State County	Total Households	TV Households	%
Between 5-24%	NORTH CAROLINA—(Continued)			
	Wake	123,200	121,900	99
	Washington	5,000	4,900	98
NORTH DAKOTA				
Barnes	5,300	5,300	100	
Benson	2,500	2,400	96	
Billings	400	400	100	
Bottineau	3,300	3,200	97	
Bowman	1,600	1,600	100	
Burke	1,500	1,500	100	
Burleigh	22,600	22,300	99	
Cavaller	2,600	2,500	96	
Dickey	2,500	2,400	96	
Dunn	1,600	1,600	100	
Grand Forks	23,800	23,600	99	
Grant	1,500	1,500	100	
Griggs	1,400	1,400	100	
Mc Henry	2,800	2,800	100	
Mc Intosh	1,900	1,800	95	
Mc Kenzie	2,700	2,700	100	
Morton	9,800	9,600	98	
Nelson	2,000	2,000	100	
Oliver	800	800	100	
Ransom	2,400	2,400	100	
Richland	6,900	6,800	99	
Rolette	3,800	3,600	95	
Sargent	2,000	2,000	100	
Sloux	900	900	100	
Steele	1,100	1,100	100	
Towner	1,500	1,500	100	
Traill	3,600	3,600	100	
Ward	21,100	20,800	99	
Wells	2,600	2,600	100	
Williams	9,600	9,500	99	
NEBRASKA				
Antelope	3,200	3,100	97	
Boone	2,700	2,700	100	
Brown	1,700	1,600	94	
Butler	3,400	3,300	97	
Cass	7,600	7,500	99	
Cedar	4,000	4,000	100	
Cherry	2,600	2,500	96	
Clay	3,000	3,000	100	
Colfax	3,800	3,700	97	
Cuming	4,100	4,000	98	
Custer	5,300	5,200	98	
Dixon	2,600	2,600	100	
Dodge	13,800	13,700	99	
Gage	9,000	8,900	99	
Hamilton	3,500	3,500	100	
Harlan	1,700	1,700	100	
Holt	5,200	5,000	96	
Kearney	2,600	2,600	100	
Keya Paha	500	500	100	
Knox	4,200	4,100	98	
Lancaster	78,000	77,200	99	
Loup	300	300	100	
Merrick	3,200	3,200	100	
Otoe	5,700	5,600	98	
Pierce	3,100	3,100	100	
Saunders	6,900	6,800	99	
Sheridan	2,900	2,800	97	
Stanton	2,500	2,400	96	
Thurston	2,400	2,400	100	
Washington	5,900	5,900	100	
Wayne	3,400	3,400	100	
Webster	1,900	1,900	100	
York	5,800	5,700	98	

WGN-TV—(Continued)
(Arbitron Data Continued)

Net Weekly Circulation	State County	Total Households	TV Households	%
Between 5-24%	NEW JERSEY			
	Mercer	109,200	107,500	98
	NEW MEXICO			
	Guadalupe	1,500	1,400	93
	Lea North	18,500	18,100	98
	Los Alamos	6,900	6,800	99
	Otero	15,700	15,300	97
	Quay	4,100	3,900	95
	Rio Arriba	9,900	9,200	93
	Sandoval	13,300	12,500	94
	San Juan	32,000	30,100	94
	Santa Fe	31,100	30,200	97
	Sierra	4,000	3,800	95
Socorro	4,400	4,300	98	
Taos	7,300	6,700	92	
Valencia	12,700	12,500	98	
NEVADA				
Churchill	5,700	5,600	98	
Clark	212,800	209,000	98	
Douglas	9,500	9,100	96	
Elko	7,600	7,100	93	
Lyon	6,300	6,000	95	
Pershing	1,500	1,400	97	
White Pine	3,200	3,100	97	
NEW YORK				
Cattaraugus	30,900	30,300	98	
Schoharie	10,700	10,400	97	
OHIO				
Ashland	16,600	16,400	99	
Ashtabula	37,500	36,900	98	
Brown	11,700	11,400	97	
Champaign	12,700	12,500	98	
Clermont	48,200	47,600	99	
Clinton	13,100	12,900	98	
Coshocton	13,600	13,200	97	
Defiance	13,900	13,700	99	
Delaware	19,800	19,600	99	
Fairfield	35,200	34,800	99	
Franklin	343,000	338,900	99	
Guernsey	16,000	15,600	97	
Hamilton	327,300	322,400	99	
Henry	10,300	10,200	99	
Jackson	11,400	11,100	97	
Lake	77,000	76,500	99	
Licking	46,000	45,400	99	
Lorain	96,300	95,300	99	
Madison	11,600	11,400	98	
Marion	24,700	24,400	99	
Medina	40,900	40,400	99	
Mercer	13,000	12,800	98	
Miami	33,400	33,000	99	
Pickaway	14,900	14,700	99	
Portage	47,600	47,100	99	
Preble	14,000	13,800	99	
Ross	23,200	22,700	98	
Union	10,800	10,600	98	
Van Wert	11,400	11,200	98	
Wayne	34,700	33,800	97	
Wood	38,800	38,300	99	
OKLAHOMA				
Atoka	4,800	4,700	98	
Beckham	8,900	8,700	98	
Blaine	5,800	5,700	98	
Bryan	12,700	12,400	98	
Caddo	12,100	11,900	99	
Canadian	24,100	23,900	99	

WGN-TV—(Continued)
(Arbitron Data Continued)

Net Weekly Circulation	State County	Total Households	TV Households	%
Between 5-24%	OKLAHOMA—(Continued)			
	Cherokee	11,900	11,700	98
	Cleveland	56,900	56,200	99
	Coal	2,400	2,400	100
	Cotton	3,300	3,300	100
	Creek	23,800	23,500	99
	Custer	11,600	11,400	98
	Garvin	11,800	11,700	99
	Grady	16,700	16,500	99
	Grant	2,700	2,700	100
	Jackson	11,000	10,900	99
	Jefferson	3,400	3,400	100
	Johnston	4,300	4,200	98
	Kingfisher	5,800	5,800	100
	Latimer	3,800	3,700	97
	Le Flore	16,400	16,000	98
	Lincoln	11,800	11,700	99
	Logan	10,900	10,800	99
	Mc Clain	8,500	8,400	99
	Mc Curtaln	13,700	13,300	97
	Mayes	13,700	13,500	99
	Muskogee	27,100	26,700	99
	Nowata	4,800	4,800	100
	Oklahoma	239,200	237,300	99
	Oklmulgee	15,600	15,400	99
	Osage	16,600	16,500	99
	Pawnee	6,800	6,700	99
	Payne	24,900	24,600	99
	Pontotoc	13,600	13,500	99
	Pottawatomie	23,000	22,700	99
	Rogers	19,200	19,000	99
	Seminole	11,200	11,100	99
	Texas	6,700	6,600	99
Wagoner	17,600	17,400	99	
Washita	5,900	5,800	98	
Woods	4,400	4,300	98	
Woodward	9,000	8,800	98	
OREGON				
Clackamas	91,100	88,200	97	
Columbia	13,700	13,200	96	
Douglas	35,600	33,900	95	
Hood River	6,200	5,800	94	
Lincoln	16,400	15,100	92	
Multnomah	237,800	229,100	96	
Tillamook	8,800	8,200	93	
Umatilla	22,600	21,200	94	
Union	9,000	8,400	93	
Washington	104,700	102,400	98	
PENNSYLVANIA				
Bedford	17,200	16,700	97	
Blair	50,400	49,500	98	
Cambria	64,900	64,000	99	
Cameron	2,600	2,600	100	
Centre	38,800	37,700	97	
Clearfield	30,400	29,800	98	
Elk	13,400	13,100	98	
Erie	101,800	100,400	99	
Huntingdon	15,200	14,800	97	
Juniata	7,200	6,900	96	
Lycoming	43,900	42,500	97	
Mc Kean	18,300	17,800	97	
Mifflin	17,400	16,800	97	
Potter	6,400	6,200	97	
Tioga	14,200	13,700	96	
Venango	23,700	23,000	97	
Warren	17,300	16,700	97	
SOUTH CAROLINA				
Anderson	52,300	51,700	99	
Berkeley	36,400	35,700	98	

WGN-TV—(Continued)
(Arbitron Data Continued)

Net Weekly Circulation	State County	Total Households	TV Households	%	
Between 5-24%	SOUTH CAROLINA—(Continued)				
		Charleston	97,100	96,000	99
		Cherokee	14,300	14,100	99
		Colleton	11,200	10,900	97
		Fairfield	6,500	6,300	97
		Greenville	111,700	110,700	99
		Hampton	6,600	6,400	97
		Horry	42,200	41,400	98
		Laurens	17,600	17,400	99
		Newberry	11,600	11,400	98
		Orangeburg	28,400	27,700	98
		Pickens	29,400	29,000	99
		Richland	93,500	92,200	99
		Spartanburg	76,900	76,100	99
		Union	10,700	10,600	99
	Williamsburg	12,100	11,800	98	
	SOUTH DAKOTA				
	Beadle	7,500	7,400	99	
	Bennett	1,000	1,000	100	
	Bon Homme	3,000	2,900	97	
	Brown	14,200	14,100	99	
	Brule	2,000	2,000	100	
	Butte	3,300	3,200	97	
	Charles Mix	3,300	3,200	97	
	Clay	4,800	4,700	98	
	Corson	1,500	1,400	93	
	Davison	7,300	7,100	97	
	Dewey	1,500	1,400	93	
	Edmunds	1,800	1,800	100	
	Fall River	3,400	3,300	97	
	Faulk	1,200	1,200	100	
	Gregory	2,100	2,100	100	
	Hand	1,800	1,800	100	
	Jackson	1,300	1,300	100	
	Jerauld	1,100	1,100	100	
	Kingsbury	2,600	2,600	100	
	Lake	4,000	4,000	100	
	Lincoln	5,200	5,100	98	
	Mc Cook	2,300	2,300	100	
	Mc Pherson	1,500	1,500	100	
	Marshall	2,000	1,900	95	
	Meade	7,400	7,300	99	
	Mellette	700	700	100	
	Moody	2,400	2,400	100	
	Sanborn	1,200	1,200	100	
	Spink	3,300	3,300	100	
	Todd	2,000	1,900	95	
	Tripp	2,700	2,700	100	
	Turner	3,500	3,500	100	
	Union	4,300	4,300	100	
	Yankton	7,000	6,900	99	
	TENNESSEE				
	Bedford	10,300	10,200	99	
	Benton	6,100	6,000	98	
	Bledsoe	3,300	3,200	97	
	Blount	30,500	30,300	99	
	Cannon	3,900	3,900	100	
	Carter	19,100	18,900	99	
	Cheatham	8,300	8,200	99	
	Cocke	10,800	10,600	98	
	Coffee	14,800	14,700	99	
	Davidson	186,100	185,200	100	
	De Kalb	5,500	5,400	98	
	Dickson	11,700	11,600	99	
	Dyer	13,200	13,100	99	
	Fentress	5,500	5,400	98	
	Franklin	11,500	11,400	99	
	Hamblen	19,500	19,300	99	
	Hamilton	108,700	108,000	99	

WGN-TV—(Continued)
(Arbitron Data Continued)

Net Weekly Circulation	State County	Total Households	TV Households	%
Between 5-24%	TENNESSEE—(Continued)			
	Hawkins	16,600	16,400	99
	Haywood	6,600	6,500	98
	Henry	11,500	11,300	98
	Humphreys	6,100	6,100	99
	Jefferson	11,600	11,500	99
	Knox	125,700	124,800	99
	Lauderdale	8,800	8,700	99
	Lewis	3,400	3,400	100
	Loudon	11,100	11,000	99
	Marion	9,000	8,900	99
	Marshall	7,600	7,500	99
	Maury	19,300	19,100	99
	Oblon	12,300	12,200	99
	Overton	6,300	6,200	98
	Perry	2,300	2,300	100
	Pickett	1,600	1,600	100
	Polk	4,800	4,700	98
	Rhea	9,200	9,100	99
	Rutherford	32,000	31,800	99
	Scott	6,900	6,800	99
	Sequatchie	3,300	3,300	100
	Shelby	280,200	278,100	99
	Sullivan	55,700	55,400	99
	Sumner	32,200	31,900	99
Unicol	6,100	6,000	98	
Warren	12,700	12,500	98	
Washington	33,600	33,400	99	
Weakley	12,000	11,800	99	
White	7,400	7,300	99	
Wilson	21,600	21,400	99	
	TEXAS			
	Anderson	14,700	14,400	98
	Aransas	6,400	6,300	98
	Bandera	3,500	3,500	100
	Bastrop	10,700	10,400	98
	Baylor	2,000	2,000	100
	Bee	9,000	8,800	98
	Bowie	29,600	29,200	99
	Brazoria	66,600	66,000	99
	Brazos	40,900	40,200	98
	Briscoe	1,000	1,000	100
	Brooks	2,800	2,700	96
	Burnet	8,700	8,600	99
	Caldwell	8,200	8,000	98
	Callahan	4,800	4,700	98
	Cass	11,400	11,200	98
	Castro	3,500	3,400	97
	Cherokee	14,900	14,600	98
	Clay	4,100	4,100	100
	Collin	60,400	59,600	99
	Cottle	1,200	1,200	100
	Crosby	2,900	2,900	100
	Dallas	654,700	649,700	99
	Denton	62,700	62,100	99
	De Witt	7,300	7,100	97
	Donley	1,600	1,600	100
	Duval	4,200	4,100	98
	Eastland	8,400	8,200	98
	Fisher	2,200	2,200	100
	Floyd	3,300	3,300	100
	Foard	900	900	100
	Fort Bend	56,200	55,400	98
	Galveston	77,000	76,100	99
	Garza	1,900	1,900	100
	Gillespie	6,000	5,800	97
	Gonzales	6,200	6,100	98
	Gregg	42,100	41,600	99
	Guadalupe	18,500	18,200	98

WGN-TV—(Continued)
(Arbitron Data Continued)

Net Weekly Circulation	State County	Total Households	TV Households	%
TEXAS—(Continued)				
Between 5-24%	Hall	2,200	2,100	95
	Hardin	15,900	15,600	98
	Harris	1,036,000	1,026,400	99
	Haskell	3,000	3,000	100
	Hidalgo	92,600	90,900	98
	Hood	9,300	9,200	99
	Hunt	22,700	22,400	98
	Jim Wells	12,400	12,200	98
	Jones	6,700	6,600	99
	Kaufman	15,100	14,900	98
	Kerr	13,200	12,900	98
	Kimble	1,600	1,500	94
	Lamar	17,300	16,700	97
	Lee	4,700	4,600	98
	Llano	5,100	5,000	98
	Lubbock	81,600	80,900	99
	Lynn	2,800	2,800	100
	Mc Culloch	3,500	3,400	97
	Marion	4,500	4,400	98
	Martin	1,600	1,600	100
	Matagorda	15,700	15,400	98
	Maverick	9,800	9,300	95
	Medina	8,400	8,200	98
	Menard	900	900	100
	Midland	35,700	35,400	99
	Milam	9,000	8,800	98
	Mitchell	3,400	3,300	97
	Montgomery	57,500	56,500	98
	Motley	800	800	100
	Newton	5,100	4,900	97
	Nolan	6,700	6,600	99
	Nueces	95,800	94,600	99
	Orange	31,300	31,000	99
	Parker	18,700	18,500	99
	Polk	11,200	10,900	97
	Reeves	5,000	4,900	98
	Refugio	3,300	3,300	100
	Roberts	400	400	100
	San Augustine	3,500	3,400	97
	San Patricio	20,200	19,800	98
	Shelby	9,500	9,300	98
	Smith	53,600	52,900	99
	Starr	8,700	8,400	97
	Swisher	3,400	3,400	100
	Tarrant	355,300	352,600	99
	Terry	5,200	5,100	98
	Throckmorton	900	900	100
	Upshur	12,100	11,900	98
	Van Zandt	13,800	13,500	98
	Waller	6,900	6,700	98
	Wichita	45,400	45,100	99
	Wilbarger	6,200	6,200	100
	Willacy	5,000	4,900	98
	Williamson	32,500	31,900	98
	Wilson	6,400	6,200	97
UTAH				
	Beaver	1,400	1,400	100
	Cache	19,800	19,300	97
	Davis	47,300	46,800	99
	Duchesne	4,200	4,000	95
	Juab	1,700	1,700	100
	Kane	1,600	1,400	88
	Rich	800	800	100
	San Juan	3,400	3,100	91
	Sevier	5,100	5,000	98
	Summit	4,300	4,200	98
	Utah	68,600	67,400	98
	Washington	9,500	9,000	95

WGN-TV—(Continued)
(Arbitron Data Continued)

Net Weekly Circulation	State County	Total Households	TV Households	%
VIRGINIA				
Between 5-24%	Amherst	9,700	9,500	98
	Appomattox	4,400	4,300	98
	Bath	2,100	2,100	100
	Bedford	14,600	14,400	99
	Bland	2,300	2,200	96
	Botetourt	8,800	8,700	99
	Buchanan	12,700	12,400	98
	Campbell	40,800	40,300	99
	Chesterfield	58,100	57,800	99
	Giles	6,200	6,100	98
	Gloucester	8,500	8,400	99
	Henry	27,100	26,800	99
	James City	11,900	11,700	98
	Lancaster	4,100	4,000	98
	Loudoun	22,200	21,900	99
	Nottoway	5,200	5,100	98
	Page	7,400	7,400	100
	Pittsylvania	41,100	40,500	99
	Prince Edward	5,000	4,900	98
	Prince George	15,300	15,200	99
	Scott	8,700	8,500	98
	Shenandoah	11,000	10,900	99
	Smyth	11,900	11,700	99
	Southampton	7,900	7,700	97
	Washington	24,100	23,800	99
	York	15,200	15,100	99
VERMONT				
	Essex	2,200	2,200	100
	Orleans	8,500	8,400	99
WASHINGTON				
	Adams	4,900	4,700	96
	Benton	46,600	45,100	97
	Chelan	18,700	17,900	96
	Clark	77,700	75,700	97
	Columbia	1,600	1,500	94
	Douglas	9,200	8,900	97
	Franklin	13,700	13,300	97
	Klickitat	6,400	6,000	94
WISCONSIN				
	Bayfield	5,500	5,400	98
	Brown	65,600	65,100	99
	Calumet	10,600	10,400	98
	Chippewa	18,300	18,000	98
	Clark	11,700	11,300	97
	Columbia	16,500	16,200	98
	Dodge	26,100	25,600	98
	Door	10,300	10,200	99
	Eau Claire	29,800	29,300	98
	Florence	1,500	1,500	100
	Fond Du Lac	31,100	30,600	98
	Forest	3,400	3,300	97
	Green	11,700	11,500	98
	Green Lake	7,100	6,900	97
	Iowa	7,200	7,000	97
	Jefferson	23,700	23,400	99
	Juneau	8,400	8,100	96
	Kewaunee	6,800	6,700	99
	Lafayette	6,100	6,000	98
	Langlade	7,300	7,200	98
	Lincoln	10,000	9,900	99
	Manitowoc	29,800	29,500	99
	Marathon	41,000	40,500	99
	Marquette	15,300	15,100	99
	Marquette	5,100	4,900	96
	Milwaukee	367,900	363,300	99
	Monroe	12,700	12,400	98
	Oconto	10,900	10,700	98
	Outagamie	46,500	46,200	99

WGN-TV—(Continued)
(Arbitron Data Continued)

Net Weekly Circulation	State County	Total Households	TV Households	%
Between 5-24%	WISCONSIN—(Continued)			
	Ozaukee	24,000	23,700	99
	Portage	20,100	19,700	98
	Price	6,100	5,900	97
	Richland	6,500	6,300	97
	Rusk	5,800	5,600	97
	Sauk	17,000	16,600	98
	Shawano	13,400	13,200	99
	Sheboygan	36,600	36,200	99
	Taylor	6,600	6,400	97
	Trempealeau	9,700	9,400	97
	Vernon	9,700	9,500	98
	Vilas	7,300	7,100	97
	Washburn	5,500	5,400	98
	Washington	30,000	29,700	99
	Waukesha	98,200	97,200	99
	Waupaca	16,100	15,900	99
	Waushara	7,700	7,500	97
	Wood	27,400	27,000	99
	WEST VIRGINIA			
	Boone	10,800	10,700	99
	Fayette	21,400	21,200	99
	Grant	3,800	3,700	97
	Greenbrier	14,400	14,100	98

WGN-TV—(Continued)
(Arbitron Data Continued)

Net Weekly Circulation	State County	Total Households	TV Households	%
Between 5-24%	WEST VIRGINIA—(Continued)			
	Hancock	14,700	14,700	100
	Jackson	9,300	9,200	99
	Kanawha	88,000	87,300	99
	Mc Dowell	16,100	15,800	98
	Mineral	10,100	9,900	99
	Mingo	12,600	12,400	98
	Nicholas	10,300	10,200	99
	Pleasants	3,000	3,000	100
	Putnam	14,800	14,700	99
	Summers	5,500	5,300	96
	Wayne	16,900	16,700	99
	Wyoming	12,100	11,900	98
	WYOMING			
	Albany	11,400	10,900	96
	Big Horn	4,500	4,300	96
	Campbell	11,200	10,600	95
	Carbon	8,300	7,900	95
	Crook	2,100	2,000	95
	Fremont	14,300	13,900	97
Lincoln	4,800	4,600	96	
Sheridan	10,900	10,300	95	
Sublette	1,700	1,600	94	
Uinta	6,400	6,200	96	

**HOW TO MAKE
OUR NUMBERS
ADD UP TO**

*Better
Programming
Decisions*

Numbers are just numbers unless you can use them to your advantage. That's why more and more stations are using Television AID. With the AID Audience Flow Report you can track how audiences change from one quarter-hour to the next. It lets you find out if your news lead-in is getting you the viewers you want.

TELEVISION AID

Our ratings add up to more than just numbers.



ARBITRON RATINGS

ARBITRON RATINGS COMPANY
a Control Data Company

Illinois—Chicago

WLS-TV

Ch. 7

Network Service: ABC.

Licensee: American Broadcasting Companies Inc., 190 N. State St., Chicago, IL 60601.

Studio: 190 N. State St.

Telephone: 312-750-7777. TWX: 312-222-9530.

Technical Facilities: Channel No. 7 (174-180 MHz). Authorized power: 55-kw visual, 11.2-kw aural. Antenna: Circularly polarized, 1688-ft. above av. terrain, 1710-ft. above ground, 2305-ft. above sea level.

Latitude 41° 52' 44"
Longitude 87° 38' 10"

Transmitter: Sears Bldg., 233 S. Wacker Dr.

News Services: AP, UPI, City News.

AM Affiliate: WLS, 50-kw, 890 kHz.

FM Affiliate: WLS-FM, 6-kw, 94.7 MHz (No. 234), 1170-ft.

Ownership: ABC Inc. See Group Ownership of TV Stations.

Began Operation: Oct. 13, 1943.

Represented (sales): ABC Television Spot Sales Inc.

Represented (legal): McKenna, Wilkinson & Kittner.

Represented (engineering): Smith & Powstenko.

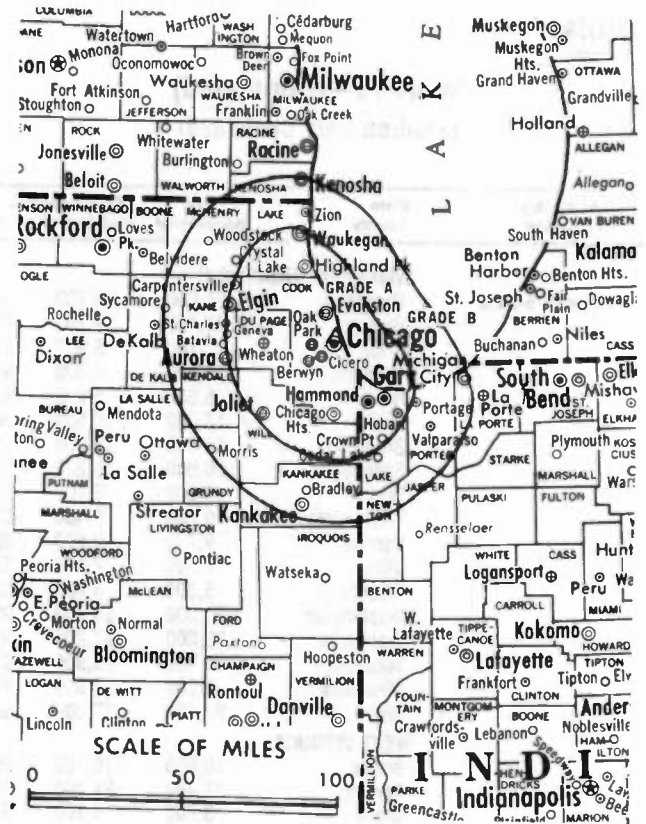
Personnel:

JOSEPH J. AHERN, vice president & general manager.
MARK GRANT, general sales manager.
GARY BROOKS, national sales manager.
LARRY WERT, local sales manager.
CLAR W. HEIDER, assistant to vice president.
TIM BENNETT, director of programming.
ERNST LEDEBUHR, controller.
JEANNE FISHER, business manager.
WILLIAM CAMPBELL, director of public affairs.
JIM HATTENDORF, news director.
SHARON MCGILL, research director.
JOSEPH KRESNICKA, director of engineering.
TOM REMISZEWSKI, creative services director.

Highest 30 Sec. Rate (July 24, 1984): \$6500.

Total Households: © MSI Consumer Market Data as of 1/1/85. TV Homes, TV% and Circulation © 1985 Arbitron. County coverage based on Arbitron study.

Net Weekly Circulation	State County	Total Households	TV Households	%
50% & Over	ILLINOIS			
	Cook	1,879,800	1,849,700	98
	Dekalb	25,800	25,400	98
	Dupage	260,500	258,500	99
	Grundy	11,700	11,600	99
	Iroquois	12,300	12,000	98
	Kane	101,100	99,700	99
	Kankakee	37,500	36,900	98
	Kendall	14,200	14,100	99
	Lake	154,500	153,300	99
	La Salle	43,300	42,400	98
	Mchenry	56,200	55,800	99
	Will	114,800	113,400	99
	INDIANA			
	Jasper	9,100	8,900	98
	Lake	174,100	171,700	99
	La Porte	37,900	37,500	99
	Newton	5,600	5,500	98



WLS-TV BMPCT-811124KR Granted 3/25/82

© American Map Corp., 14244

Net Weekly Circulation	State County	Total Households	TV Households	%
50% & Over	Porter	44,100	43,500	99
	Starke	7,900	7,700	97
	WISCONSIN			
	Kenosha	44,800	44,300	99
Between 25-49%	ILLINOIS			
	Livingston	14,500	14,100	97
	INDIANA			
	Pulaski	5,000	4,800	96
	MICHIGAN			
	Berrien	61,400	60,300	98
	WISCONSIN			
	Racine	61,800	61,200	99
	Walworth	27,100	26,700	99
	Between 5-24%	ILLINOIS		
Boone		10,500	10,300	98
Bureau		15,000	14,700	98
Ford		5,900	5,800	98
Lee		13,000	12,800	98
Ogle		17,600	17,300	98
INDIANA				
Benton		3,700	3,600	97
Marshall		14,400	14,100	98
St Joseph		87,200	86,000	99
White	9,400	9,200	98	
MICHIGAN				
Cass	17,900	17,600	98	
WISCONSIN				
Dodge	26,100	25,600	98	
Station Totals		3,425,700	3,376,000	98
Net Weekly Circulation (1985)			2,646,000	
Average Daily Circulation (1985)			1,698,300	

Illinois—Chicago

WMAQ-TV

Ch. 5

Network Service: NBC.

Licensee: National Broadcasting Co. Inc., Merchandise Mart, Chicago 60654.

Studio: Merchandise Mart, Chicago, IL 60654.

Telephone: 312-861-5555. Telex: 253535.

Technical Facilities: Channel No. 5 (76-82 MHz). Authorized power: 40.1-kw visual, 8-kw aural. Antenna: 1307-ft. above av. terrain, 1317-ft. above ground, 1909-ft. above sea level.

Latitude 41° 53' 55.5"
Longitude 87° 37' 23.0"

Transmitter: John Hancock Center, 875 N. Michigan Ave.

Satellite Earth Stations: Scientific-Atlanta, 7-meter; Harris & Scientific-Atlanta receivers.

AM Affiliate: WMAQ, 50-kw, 670 kHz.

FM Affiliate: WKQX, 6-kw, 101.1 MHz (No. 266), 1170-ft.

News Services: AP, UPI, City News & Nexus.

Ownership: See Group Ownership of TV Stations.

Began Operation: Jan. 7, 1949.

Represented (sales): NBC Spot Sales; Clem & Lowrance Inc. (Dallas, Atlanta & St. Louis).

Personnel:

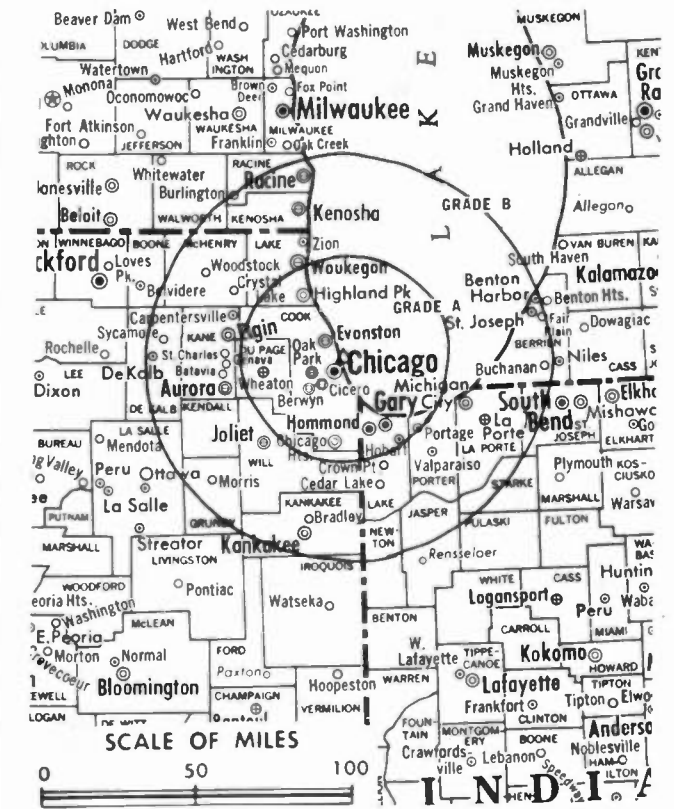
RICHARD M. LOBO, vice president & general manager.
ALLAN HORLICK, station manager.
DICK DAGGETT, director, sales.
JOSEPH FRAZAK, sales manager.
STEVE GALLEN, sales manager.
DAVID M. YEARWOOD JR., director, finance & administration.
DAVID FINNEY, program director.
JAMES POWELL, dir., technical operations & engineering.
RICHARD REINGOLD, news director.
ALEXIS SARKISIAN, manager, community affairs.
NICK ARONSON, director, communications.
JAMES CORBOY, manager, advertising & promotion.

Rates: On request.

NETWORK BASE HOURLY RATE: \$4800.

Total Households: © MSI Consumer Market Data as of 1/1/85. TV Homes, TV% and Circulation © 1985 Arbitron. County coverage based on Arbitron study.

Net Weekly Circulation	State County	Total Households	TV Households	%
50% & Over	ILLINOIS			
	Cook	1,879,800	1,849,700	98
	Dekalb	25,800	25,400	98
	Dupage	260,500	258,500	99
	Grundey	11,700	11,600	99
	Iroquois	12,300	12,000	98
	Kane	101,100	99,700	99
	Kankakee	37,500	36,900	98
	Kendall	14,200	14,100	99
	Lake	154,500	153,300	99
	La Salle	43,300	42,400	98
	Mchenry	56,200	55,800	99
	Will	114,800	113,400	99



WMAQ-TV BPCT-4223 Granted 5/14/69 © American Map Corp., 14244

Net Weekly Circulation	State County	Total Households	TV Households	%
50% & Over	INDIANA			
	Jasper	9,100	8,900	98
	Lake	174,100	171,700	99
	La Porte	37,900	37,500	99
	Newton	5,600	5,500	98
Porter	44,100	43,500	99	
Between 25-49%	WISCONSIN			
	Kenosha	44,800	44,300	99
	ILLINOIS			
Livingston	14,500	14,100	97	
Between 5-24%	INDIANA			
	Pulaski	5,000	4,800	96
	Starke	7,900	7,700	97
MICHIGAN				
Berrien	61,400	60,300	98	
WISCONSIN				
Racine	61,800	61,200	99	
Between 5-24%	ILLINOIS			
	Boone	10,500	10,300	98
	Bureau	15,000	14,700	98
	Ford	5,900	5,800	98
	Ogle	17,600	17,300	98
	INDIANA			
	Marshall	14,400	14,100	98
	White	9,400	9,200	98
	MICHIGAN			
	Cass	17,900	17,600	98
WISCONSIN				
Walworth	27,100	26,700	99	
Station Totals		3,295,700	3,248,000	98
Net Weekly Circulation (1985)			2,603,500	
Average Daily Circulation (1985)			1,564,200	

Illinois—Chicago

WSNS-TV

Ch. 44

Network Service: Spanish International Network.

Licensee: Video 44, a Joint Venture, 430 W. Grant Pl., Chicago, IL 60614.

Studio: 430 W. Grant Place, Chicago, IL 60614.

Telephone: 312-929-1200.

Technical Facilities: Channel No. 44 (650-656 MHz). Authorized power: 4260-kw max. & 1050-kw horizontal visual, 500-kw max. & 123-kw horizontal aural. Antenna: 1420-ft. above av. terrain, 1456-ft. above ground, 2049-ft. above sea level.

Latitude 41° 53' 55.5"
Longitude 87° 37' 23.0"

Transmitter: Hancock Bldg., 875 N. Michigan Ave.

News Service: UPI.

Ownership: Oak Industries Inc., 49%; Harriscope of Chicago Inc., 25.5%; Essaness Theatres Corp. of Illinois, 25.5%. For other Harriscope interests, see Group Ownership of TV Stations.

Began Operation: April 5, 1970. Granted subscription TV authorization Feb. 22, 1980. Sale of interest to Oak Industries approved by FCC July 11, 1980 (Television Digest, Vol. 20:11). Began subscription TV operation Sept. 22, 1980 (Vol. 20:36). Began Spanish language programming July 1, 1985 (Vol. 25:17).

Represented (sales): SIN Television Network.

Represented (legal): Cohn & Marks.

Represented (engineering): Hammett & Edison Inc.

Personnel:

BURT I. HARRIS, pres., Harriscope (Los Angeles).
WAYNE CASA, general manager.
RICHARD PLOTKIN, station manager.
JOSE LAMAS, general sales manager.
JOHN DICKINSON, operations manager.
KEVIN J. MURPHY, director of engineering.
ED VILLARREAL, news director.

Highest 30 Second Rate (July 1, 1985): \$500.

Arbitron Data: Not available.



WSNS-TV BPCT-4681 Granted 5/28/74

© American Map Corp., 14244

COMMUNICATIONS DAILY

The most accurate, most thorough, most current, business information about telecommunications.

For information, call (202) 872-9200.

Illinois—Decatur

WAND

Ch. 17

Network Service: ABC.

Licensee: WAND Television, 904 South Side Dr., Decatur, IL 62525.

Studio: 904 South Side Dr., Decatur, IL 62525.

Telephone: 217-424-2500. TWX: 910-243-0458.

Technical Facilities: Channel No. 17 (488-494 MHz). Authorized power: 5000-kw max. & 1350-kw horizontal visual, 500-kw max. & 135-kw horizontal aural. Antenna: 1290-ft. above av. terrain, 1314-ft. above ground, 2000-ft. above sea level.

Latitude 39° 57' 07"
Longitude 88° 49' 55"

Transmitter: Near Argenta, IL.

Satellite Earth Station: Microdyne, 7-meter; Andrews, 7.3-meter & 4.5-meter; Microdyne receivers.

News Services: AP, Group W Newsfeed, ABC.

Ownership: Publicly owned LIN Bcstg. owns 100% of WAND Television. LIN principals are: Donald A. Pels, chmn. & pres.; Barrett Geoghegan, v.p.; David Naseman, v.p., general counsel & secy.; Blake Byrne, group v.p., TV; Arnold Blauveiss, v.p., finance; Ron Graff, engineering v.p.; Richard Verne, v.p., radio; Michael Plouf, v.p. corporate development & treas.; Frank O'Neil, Jim Saunders, Harold Spitz, Richard Rosenfeld, v.p.s. LIN Bcstg. also owns KXAS-TV, Fort Worth, TX; WISH-TV, Indianapolis, IN; WOTV(TV), Grand Rapids-Kalamazoo-Battle Creek, MI; WAVY-TV Portsmouth-Norfolk-Newport News, VA; KTVV(TV), Austin, TX; WANE-TV, Fort Wayne, IN; WFIL & WUSL(FM), Philadelphia, PA; KILT-AM-FM, Houston, TX; WIL-AM-FM, St. Louis, MO; WEMP & WMYX(FM), Milwaukee, WI; WBBF & WMJQ(FM), Rochester, NY.

Began Operation: Aug. 16, 1953. Sale to present owner by Metromedia Inc. approved Dec. 22, 1965 by FCC (Television Digest, Vol. 5:41, 42, 52). Sale to Metromedia by George A. Bolas and associates approved Sept. 28, 1960 (Vol. 16:3, 40). Sale of control to George A. Bolas, W. Clarke & Gilbert Swanson by W. L. Shellabarger and associates approved by FCC May 28, 1958 (Vol. 14:15, 22).

Represented (sales): Blair Television.

Represented (legal): Wilmer, Cutler & Pickering.

Personnel:
BARRETT GEOGHEGAN, president & general manager.
T. J. VAUGHAN, vice president & station manager.
LARRY KATT, vice president, sales.
MIKE GROSS, national sales manager.
DICK WESTBROOK, news director.
WAYNE SEMPLE, chief engineer.
JANET JONES, traffic manager.
CHARMA JAMES, promotion manager.

Highest One Hour Rate: \$2850.

Highest 30 Sec. Rate (Jan. 1, 1984): \$1400.

NETWORK BASE HOURLY RATE: \$825.

Total Households: © MSI Consumer Market Data as of 1/1/85. TV Homes, TV% and Circulation © 1985 Arbitron. County coverage based on Arbitron study.



WAND BPCT-780914KL. Granted 3/13/79

© American Map Corp., 14244

Net Weekly Circulation	State County	Total Households	TV Households	%
50% & Over	ILLINOIS			
	Champaign	60,900	59,600	98
	Christian	14,200	13,900	98
	Coles	20,700	20,300	98
	Cumberland	4,500	4,400	98
	De Witt	7,100	7,000	99
	Douglas	7,500	7,400	98
	Effingham	12,100	11,600	96
	Ford	5,900	5,800	98
	Logan	11,600	11,300	98
	Macon	50,600	49,700	98
	Menard	4,700	4,600	98
	Morgan	14,500	14,100	97
Moultrie	5,400	5,200	96	
Piatt	6,300	6,200	98	
Sangamon	73,400	71,700	98	
Shelby	9,000	8,700	97	
Vermilion	36,100	35,400	98	
Between 25-49%	ILLINOIS			
	Fayette	8,500	8,200	96
	Iroquois	12,300	12,000	98
	Mc Lean	45,100	44,000	98
	Montgomery	12,400	12,100	98
Between 5-24%	ILLINOIS			
	Cass	5,700	5,600	98
	Edgar	8,600	8,400	98
	Livingston	14,500	14,100	97
	Macoupin	19,500	19,100	98
	Mason	7,500	7,400	99
INDIANA				
Fountain	6,800	6,700	99	
Station Totals		485,400	474,500	97
Net Weekly Circulation (1985)				315,800
Average Daily Circulation (1985)				181,200

Illinois—Decatur

WFHL

Ch. 23

Network Service: None, independent.

Licensee: Decatur Foursquare Bcstg. Inc., 321 E. Leafland, Decatur, IL 62521.

Studio: 2510 Parkway Court, Decatur, IL 62526.

Telephone: 217-428-2323.

Technical Facilities: Channel No. 23 (524-530 MHz). Authorized power: 1950-kw visual, 195-kw aural. Antenna: 1030-ft. above av. terrain, 1046-ft. above ground, 1736-ft. above sea level.

Latitude 39° 27' 03"
Longitude 88° 52' 05"

Transmitter: Near Hwy. 47, Oreana.

Satellite Earth Stations: Scientific-Atlanta, 5-meter; Scientific-Atlanta receivers.

Ownership: Non-stock corp. Gregory L. Barnes, pres.; Dr. Charles Duarte, v.p.; Ray Jones, secy.; Michael Overheul, treas.; International Church of the Foursquare Gospel. ICFG is licensee of KHIS-AM-FM, Bakersfield & KFSG(FM), Los Angeles, CA.

Began Operation: May 13, 1984.

Represented (legal): Farrand, Malti & Cooper.

Represented (engineering): D. C. Williams & Associates.

Personnel:

JOEL SANCHEZ, general manager.
DAVE BECK, chief engineer.

Highest 30 Sec. Rate \$30.

Total Households: © MSI Consumer Market Data as of 1/1/85. TV Homes, TV% and Circulation © 1985 Arbitron. County coverage based on Arbitron study.

Net Weekly Circulation	State County	Total Households	TV Households	Households %
Between 5-24%	ILLINOIS			
	Iroquois Macon	12,300 50,600	12,000 49,700	98 98
Station Totals		62,900	61,700	98
Net Weekly Circulation (1985)			10,200	
Average Daily Circulation (1985)			3,800	



BLACKBURN & COMPANY, INC.

RADIO • TV • CATV • NEWSPAPER BROKERS
NEGOTIATIONS • FINANCING • APPRAISALS

CHICAGO 333 N. Michigan Ave., 60601 (312) 346-6460
WASHINGTON, D.C. 1111 19th St., N.W., 20036 (202) 331-9270
ATLANTA 400 Colony Sq., #1004, 30361 (404) 892-4655
BEVERLY HILLS 9465 Wilshire Blvd., 90212 (213) 274-8151

Illinois—Harrisburg

WSIL-TV

Ch. 3

(Operates satellite KPOB-TV, Poplar Bluff, MO)

Network Service: ABC.

Licensee: WSIL-TV Inc.

Studio: 21 W. Poplar St., Harrisburg, IL 62946.

Telephone: 618-252-7447.

Technical Facilities: Channel No. 3 (60-66 MHz). Authorized power: 100-kw visual, 20-kw aural. Antenna: 994-ft. above av. terrain, 1000-ft. above ground, 1600-ft. above sea level.

Latitude 37° 36' 49"
Longitude 88° 52' 16"

Transmitter: 2-mi. W of Creal Springs.

Satellite Earth Stations: Gardiner; 6-meter.

News Service: AP.

Ownership: Mel Wheeler Inc., 100%. Mel Wheeler, pres., 70%; Herman L. Reavis, exec. v.p.; Stephen, Clark & Leonard Wheeler, v.p.s, 10% each; Jack E. Rice, v.p.; Vinny Wheeler, secy.-treas. They also own KPOB-TV, Poplar Bluff, MO; WSLC & WSLQ(FM), Roanoke, VA; KLTE(FM), Oklahoma City, OK.

Began Operation: Dec. 6, 1953 on Ch. 22; changed to Ch. 3 in March 1959. Sale to present owners by John W. Kirby, et al., approved by FCC May 12, 1983. Previous sale by O. L. Turner, et al., approved April 23, 1981 (Television Digest, Vol. 21:14).

Represented (sales): Seltel Inc.

Represented (legal): Pepper & Corazzini.

Personnel:

MEL WHEELER, president.
STEVE WHEELER, general manager.

Highest 30 Sec. Rate (Sept. 1, 1985): \$375.

NETWORK BASE HOURLY RATE: \$400.

Arbitron Data: Figures include satellite KPOB-TV, Poplar Bluff, MO.

Total Households: © MSI Consumer Market Data as of 1/1/85. TV Homes, TV% and Circulation © 1985 Arbitron. County coverage based on Arbitron study.

Net Weekly Circulation	State County	Total Households	TV Households	%
50% & Over	ILLINOIS			
	Alexander	4,900	4,700	96
	Franklin	18,200	17,700	97
	Gallatin	3,000	2,900	97
	Hamilton	3,900	3,700	95
	Hardin	2,100	2,000	95
	Jackson	24,400	23,600	97
	Jefferson	15,600	15,100	97
	Johnson	3,800	3,700	97
	Massac	6,200	6,000	97
	Pope	1,800	1,700	94
	Pulaski	3,400	3,200	96
	Saline	12,400	12,000	97
	Union	7,500	7,300	97
	Williamson	23,600	23,000	97
	KENTUCKY			
	Ballard	3,400	3,400	100
	Carlisle	2,100	2,100	100
	Crittenden	3,500	3,500	100
	Graves	13,400	13,300	99
Livingston	3,800	3,800	100	
Lyon	2,500	2,500	100	
Mc Cracken	24,400	24,200	99	
Marshall	10,400	10,300	99	



WSIL-TV BPCT-840221KG Granted 7/17/84

© American Map Corp., No. 14244

Net Weekly Circulation	State County	Total Households	TV Households	%
50% & Over	MISSOURI			
	Bollinger	4,100	4,000	98
	Cape Girardeau	22,500	22,200	98
	Mississippi	5,300	5,200	98
	Scott	14,900	14,700	99
Between 25-49%	ILLINOIS			
	Perry	8,600	8,400	97
	Wayne	7,500	7,200	95
	KENTUCKY			
	Caldwell	5,100	5,000	98
	Calloway	11,300	11,200	99
Hickman	2,200	2,200	100	
Between 5-24%	MISSOURI			
	Butler	14,700	14,300	97
	Carter	2,100	2,000	95
	Perry	6,000	5,900	98
	Stoddard	11,200	11,000	98
	ILLINOIS			
	Marion	17,500	17,100	98
	Randolph	12,600	12,300	98
	Washington	6,000	5,800	97
	White	7,300	6,900	95
KENTUCKY				
Fulton	3,300	3,300	100	
Union	5,900	5,800	98	
MISSOURI				
Dunklin	13,900	13,600	98	
Madison	4,500	4,400	98	
New Madrid	7,800	7,600	97	
Ripley	5,000	4,700	94	
Ste Genevieve	5,500	5,400	98	
Wayne	4,800	4,600	96	
Station Totals		403,900	394,500	97
Net Weekly Circulation (1985)			225,000	
Average Daily Circulation (1985)			112,600	

Illinois—Joliet

WFBN

Ch. 66

Network Service: None, independent.

Licensee: Focus Broadcasting of Chicago Ltd. Partnership, One Brentwood Commons, Suite 210, 750 Old Hickory Blvd., Brentwood, TN 37027.

Studio: 1411 Cora St., Joliet, IL 60435.

Telephone: 815-723-6000.

Technical Facilities: Channel No. 66 (782-788 MHz). Authorized power: 5000-kw visual, 500-kw aural. Antenna: 1307.5-ft. above av. terrain, 1512-ft. above ground, 2107-ft. above sea level.

Latitude 41° 53' 56"
Longitude 87° 37' 23"

Satellite Earth Station: Scientific-Atlanta; 5-meter.

News Service: UPI.

Ownership: Douglas F. Ruhe, pres., 8.5%; Irene M. Chung, secy., 8.5%; Darrell W. Anderson, treas., 5%; Joon Chung, Beverly Ruhe, William & Judith Geissler, 8.5% each; Allen Investment Co., 9.5%; Gloria W. Anderson, 5%; others, none with more than 4%. Principals have interest in WSTG(TV), Providence, RI; WFYZ(TV), Murfreesboro, TN; CP for WKAF(TV), Syracuse, NY & applications for low power television stations. **Note:** Sale to Grant Bcstg. pends.

Began Operation: Sept. 18, 1981.

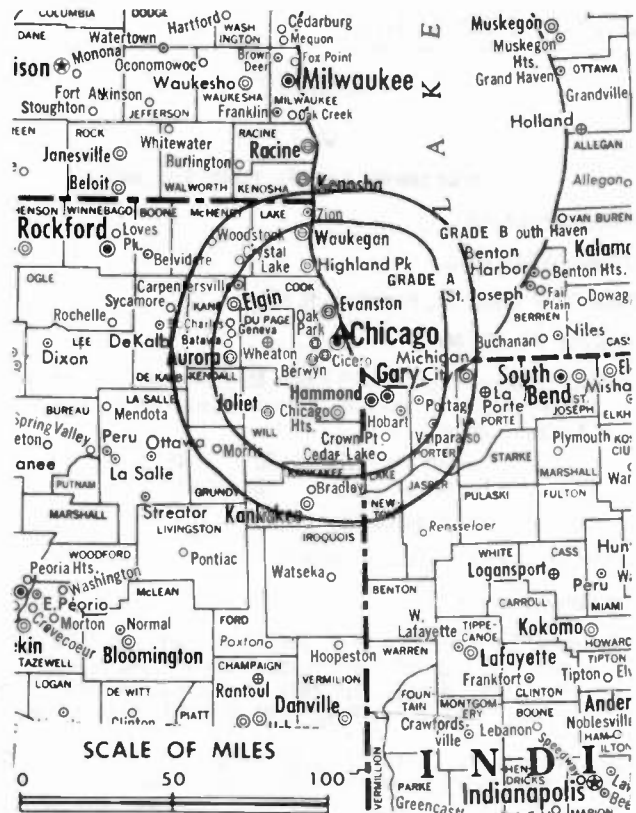
Represented (legal): Reddy, Begley & Martin.

Personnel:
ROBERT RAMIREZ, general manager.
A. WAYNE SMITH, chief engineer.

Rates: Not available.

Total Households: © MSI Consumer Market Data as of 1/1/85. TV Homes, TV% and Circulation © 1985 Arbitron. County coverage based on Arbitron study.

Net Weekly Circulation	State County	Total Households	TV Households	%
Between 5-24%	ILLINOIS			
	Cook	1,879,800	1,849,700	98
	Dekalb	25,800	25,400	98
	Dupage	260,500	258,500	99
	Grundy	11,700	11,600	99
	Kane	101,100	99,700	99



WFBN BMPCT-801222KG Granted 2/5/81

© American Map Corp., 14244

Net Weekly Circulation	State County	Total Households	TV Households	%
Between 5-24%	Kankakee	37,500	36,900	98
	Kendall	14,200	14,100	99
	Lake	154,500	153,300	99
	Will	114,800	113,400	99
	INDIANA			
	Jasper	9,100	8,900	98
	Lake	174,100	171,700	99
Station Totals		2,783,100	2,743,200	98
Net Weekly Circulation (1985)			344,100	
Average Daily Circulation (1985)			109,300	

Illinois—Marion

WTCT

Ch. 27

Network Service: None, independent.

Licensee: Tri-State Christian TV, Box 729, West Chester, OH 45069.

Studio: One Broadcast Center, Marion, IL 62959.

Telephones: 618-997-9333 (Marion); 513-777-0016 (West Chester).

Technical Facilities: Channel No. 27 (548-554 MHz). Authorized power: 2570-kw visual, 257-kw aural. Antenna: 772-ft. above av. terrain, 500-ft. above ground, 1340-ft. above sea level.

Latitude 37° 33' 26"
Longitude 89° 01' 24"

Transmitter: 2.2-mi. W of Goreville.

Satellite Earth Stations: Transmit/receive; Scientific-Atlanta, 4.6-meter; Scientific-Atlanta receivers.

Ownership: Tri-State Christian TV, non-stock, non-profit corp., 100%. Garth Coonce, pres.; Carl Brady, secy.; Christina M. Coonce, treas.; Larry Pearson & Cruz S. Argonzonie, trustees. Tri-State also owns WAQP-TV, Saginaw, MI; CP for WWTO-TV, LaSalle, IL.

Began Operation: Aug. 24, 1981. Sale to present owner by Dennis F. Doeltzsch approved by FCC Feb. 6, 1984.

Represented (legal): May, Dunne & Gay.

Personnel:

GARTH W. COONCE, president & general manager.
JIM WISEMAN, station manager.
CLARENCE LARSON, chief engineer.

Rates: Not available.

Total Households: © MSI Consumer Market Data as of 1/1/85. TV Homes, TV% and Circulation © 1985 Arbitron. County coverage based on Arbitron study.

Net Weekly Circulation	State County	Total Households	TV Households	%
Between 5-24%	ILLINOIS			
	Franklin	18,200	17,700	97
	Hamilton	3,900	3,700	95
	Hardin	2,100	2,000	95
	Jackson	24,400	23,600	97
Johnson	3,800	3,700	97	



WTCT BPCT—7807201C Granted 6/25/80

© American Map Corp., No. 14244

Net Weekly Circulation	State County	Total Households	TV Households	%
Between 5-24%	Massac	6,200	6,000	97
	Perry	8,600	8,400	97
	Pulaski	3,400	3,200	96
	Saline	12,400	12,000	97
	Union	7,500	7,300	97
	Williamson	23,600	23,000	97
KENTUCKY				
	Ballard	3,400	3,400	100
Station Totals		117,500	114,000	97
Net Weekly Circulation (1985)			13,500	
Average Daily Circulation (1985)			5,600	

Illinois—Moline

WQAD-TV

Ch. 8

Network Service: ABC.

Licensee: Quad-Cities Communications Corp., 3003 Park 16th St., Moline, IL 61265.

Studio: 3003 Park 16th St., Moline, IL 61265.

Telephone: 309-764-9694.

Technical Facilities: Channel No. 8 (180-186 MHz). Authorized power: 282-kw visual, 56.2-kw aural. Antenna: Directional, 1010-ft. above av. terrain, 1058-ft. above ground, 1813-ft. above sea level.

Latitude 41° 18' 44"
Longitude 90° 22' 47"

Transmitter: 2.8-mi. S of Orion on U.S. 150.

News Services: AP, UPI.

Ownership: Sale to New York Times Co. pending FCC approval. For other interests, see Group Ownership of TV Stations.

Began Operation: Aug. 1, 1963. Sale to Des Moines Register & Tribune Co. by Moline Television Corp. approved by FCC July 13, 1977. Sale to New York Times Co. pending (Television Digest, Vol. 25:5, 6, 12).

Represented (sales): Katz Television.

Represented (legal): Marmet & McCombs, P.C.

Personnel:

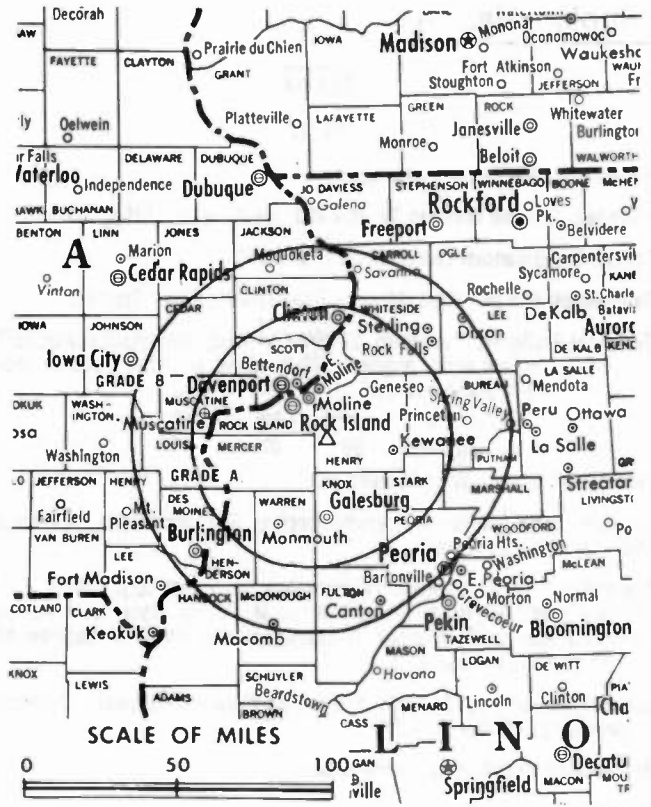
OLIVER GILLESPIE, president & general manager.
GENE SMITH, general & national sales manager.
PEGGY VYNCKE, vice president & business manager.
LLOYD BOLKCOM, director of community affairs.
JEFF SWANSON, program director.
RICK SERRE, chief engineer.

Highest 30 Sec. Rate (May 8, 1981): \$3000

NETWORK BASE HOURLY RATE: \$950.

Total Households: © MSI Consumer Market Data as of 1/1/85. TV Homes, TV% and Circulation © 1985 Arbitron. County coverage based on Arbitron study.

Net Weekly Circulation	State County	Total Households	TV Households	%
50% & Over	IOWA			
	Cedar	7,200	7,100	99
	Clinton	20,900	20,700	99
	Des Moines	18,000	17,800	99
	Henry	7,100	7,000	99
	Jackson	8,300	8,200	99
	Louisa	4,500	4,400	98
	Muscatine	15,100	15,000	99
	Scott	61,400	60,900	99
	ILLINOIS			
	Bureau	15,000	14,700	98
	Carroll	7,100	7,000	99
	Henderson	3,500	3,400	97
	Henry	21,400	21,100	99
	Knox	23,800	23,500	99
Lee	13,000	12,800	98	
Mc Donough	13,300	13,000	98	



WQAD-TV BPCT-2440 Granted 5/16/62 © American Map Corp., 14244

Net Weekly Circulation	State County	Total Households	TV Households	%
50% & Over	Mercer	7,300	7,200	99
	Rock Island	63,100	62,500	99
	Stark	2,800	2,800	100
	Warren	8,200	8,100	99
	Whiteside	24,300	23,900	98
Between 25-49%	IOWA			
	Jefferson	6,000	5,900	98
	Lee	16,200	16,000	99
	ILLINOIS			
	Hancock	9,300	9,100	98
Jo Daviess	9,100	8,800	97	
Putnam	2,300	2,200	96	
Between 5-24%	IOWA			
	Dubuque	31,700	31,200	98
	Johnson	32,900	32,300	98
	Jones	7,100	7,000	99
	Washington	7,700	7,600	99
ILLINOIS				
Fulton	16,700	16,300	98	
La Salle	43,300	42,400	98	
Marshall	5,600	5,500	98	
Station Totals		533,200	525,400	98
Net Weekly Circulation (1985)			332,900	
Average Daily Circulation (1985)			199,900	

Illinois—Mount Vernon-Salem-Centralia

WCEE

Ch. 13

Network Service: None, independent.

Licensee: Pyramid Bcstg. Corp.

Telephone: 618-822-6900.

Mailing Address: Rte. One, Box 71, Kell, IL 62853.

Technical Facilities: Channel No. 13 (210-216 MHz). Authorized power: 316-kw visual, 31.6-kw aural. Antenna: 989-ft. above av. terrain, 962-ft. above ground, 1527-ft. above sea level.

Latitude 38° 32' 39"
Longitude 88° 55' 26"

Transmitter: Rte. 1, Box 71, Kell, IL.

Satellite Earth Stations: 2 in operation; Scientific-Atlanta receivers.

News Services: CNN, INN, UPI.

Ownership: Pyramid Bcstg. Corp. of Illinois. William R. Varecha, 100%.

Began Operation: March 13, 1983.

Represented (legal): Wley & Rein.

Represented (engineering): Arthur K. Peters.

Personnel:

WILLIAM VARECHA, general manager.

Highest 30 Sec. Rate (July 6, 1984): \$250.

Total Households: © MSI Consumer Market Data as of 1/1/85. TV Homes, TV% and Circulation © 1985 Arbitron. County coverage based on Arbitron study.

Net Weekly Circulation	State County	Total Households	TV Households	%
50% & Over	ILLINOIS			
	Clay	6,200	5,900	95
	Effingham	12,100	11,600	96
	Fayette	8,500	8,200	96
	Jefferson	15,600	15,100	97
	Marion	17,500	17,100	98
	Richland	7,200	7,000	97
Washington	6,000	5,800	97	
Between 25-49%	ILLINOIS			
	Bond	6,200	6,000	97
	Clinton	11,800	11,600	98
	Edwards	3,500	3,400	96
	Franklin	18,200	17,700	97
Hamilton	3,900	3,700	95	



WCEE BNPCT—840305KH Granted 4/26/84 © American Map Corp., No. 14244

Net Weekly Circulation	State County	Total Households	TV Households	%
Between 25-49%	Jasper	4,300	4,200	97
	Wayne	7,500	7,200	95
	White	7,300	6,900	95
Between 5-24%	ILLINOIS			
	Cumberland	4,500	4,400	98
	Gallatin	3,000	2,900	97
	Jackson	24,400	23,600	97
	Lawrence	6,800	6,600	97
	Montgomery	12,400	12,100	98
	Perry	8,600	8,400	97
	Randolph	12,600	12,300	98
	Saline	12,400	12,000	97
	Shelby	9,000	8,700	97
	Wabash	5,400	5,200	96
Williamson	23,600	23,000	97	
Station Totals		258,500	250,600	96
Net Weekly Circulation (1985)				87,300
Average Daily Circulation (1985)				34,500

Illinois—Peoria

WEEK-TV

Ch. 25

Network Service: NBC.

Licensee: Eagle Broadcasting Corp., 2907 Springfield Rd., East Peoria.

Studio: 2907 Springfield Rd., East Peoria, IL 61611.

Telephone: 309-698-2525. TWX: 910-652-4455.

Technical Facilities: Channel No. 25 (536-542 MHz). Authorized power: 2410-kw max. & 1355-kw horizontal visual, 239-kw max. aural. Antenna: 680-ft. above av. terrain, 605-ft. above ground, 1349-ft. above sea level.

Latitude 40° 37' 42.0"
Longitude 89° 32' 51.2"

Transmitter: 2907 Springfield Rd.

News Services: AP, NBC.

Ownership: Price Communications Corp., New York, NY. For other interests, see Group Ownership of TV Stations.

Began Operation: Feb. 1, 1953. Sale to present owner by LDX Broadcast Inc. approved by FCC Nov. 15, 1984 (Television Digest, Vol. 24:36). Previous sale, including former satellite WEEQ-TV, La Salle, by West Central Bcstg. Co. (Kerr-McGee interests) approved July 13, 1966 by FCC (Vol. 6:29).

Represented (sales): Katz Television.

Represented (legal): Cohn & Marks.

Represented (engineering): Lohnes & Culver.

Personnel:

FRANK J. BUSSONE, president & general manager.
KEN TOFANELLI, vice president, engineering & technical services.
JEFF HAWKINSON, vice president, programming & development.
JACK BRENNAN, general sales manager.
PHIL SUPPLE, news director.

Highest 30 Sec. Rate: \$1000.

NETWORK BASE HOURLY RATE: \$1000.

Total Households: © MSI Consumer Market Data as of 1/1/85. TV Homes, TV% and Circulation © 1985 Arbitron. County coverage based on Arbitron study.

Net Weekly Circulation	State County	Total Households	TV Households	%
50% & Over	ILLINOIS			
	Fulton	16,700	16,300	98
	Knox	23,800	23,500	99
	Livingston	14,500	14,100	97
	Logan	11,600	11,300	98
	Mc Lean	45,100	44,000	98
	Marshall	5,600	5,500	98
	Mason	7,500	7,400	99
	Peoria	76,100	74,700	98
	Putnam	2,300	2,200	96
Stark	2,800	2,800	100	



WEEK-TV BPCT-5060 Granted 12/15/77

© American Map Corp., 14244

Net Weekly Circulation	State County	Total Households	TV Households	%
50% & Over	Tazewell	49,800	49,100	98
	Woodford	12,200	11,900	98
Between 25-49%	ILLINOIS			
	Bureau	15,000	14,700	98
	La Salle	43,300	42,400	98
	Menard	4,700	4,600	98
Between 5-24%	ILLINOIS			
	Cass	5,700	5,600	98
	De Witt	7,100	7,000	99
	Henry	21,400	21,100	99
	Mc Donough	13,300	13,000	98
	Schuyler	3,300	3,200	97
Warren	8,200	8,100	99	
Station Totals		390,000	382,500	98
Net Weekly Circulation (1985)			250,100	
Average Daily Circulation (1985)			153,200	

Illinois—Peoria

WMBD-TV

Ch. 31

Network Service: CBS.

Licensee: Midwest Television Inc., 509 S. Neil St., Champaign, IL 61820.

Studio: 3131 N. University St., Peoria, IL 61604.

Telephone: 309-688-3131. TWX: 910-652-3954.

Technical Facilities: Channel No. 31 (572-578 MHz). Authorized power: 2040-kw max. & 1740-kw horizontal visual, 204-kw aural. Antenna: 640-ft. above av. terrain, 548-ft. above ground, 1288-ft. above sea level.

Latitude 40° 38' 07"
Longitude 89° 32' 19"

Transmitter: Pinecrest Dr., East Peoria, IL.

Satellite Earth Station: In operation; 5-meter.

AM Affiliate: WMBD, 5-kw, 1470 kHz (CBS).

FM Affiliate: WKZW, 40-kw, 93.3 MHz (No. 227), 550-ft.

News Services: AP, UPI, CBS.

Ownership: Midwest TV Inc. See WCIA, Champaign, IL.

Began Operation: Jan. 1, 1958. Sale to present owner by Charles C. Caley and John E. Fetzer approved June 15, 1960 by FCC (Television Digest, Vol. 16:13, 25).

Represented (sales): Petry Television.

Represented (legal): Covington & Burling.

Represented (engineering): A. D. Ring & Associates.

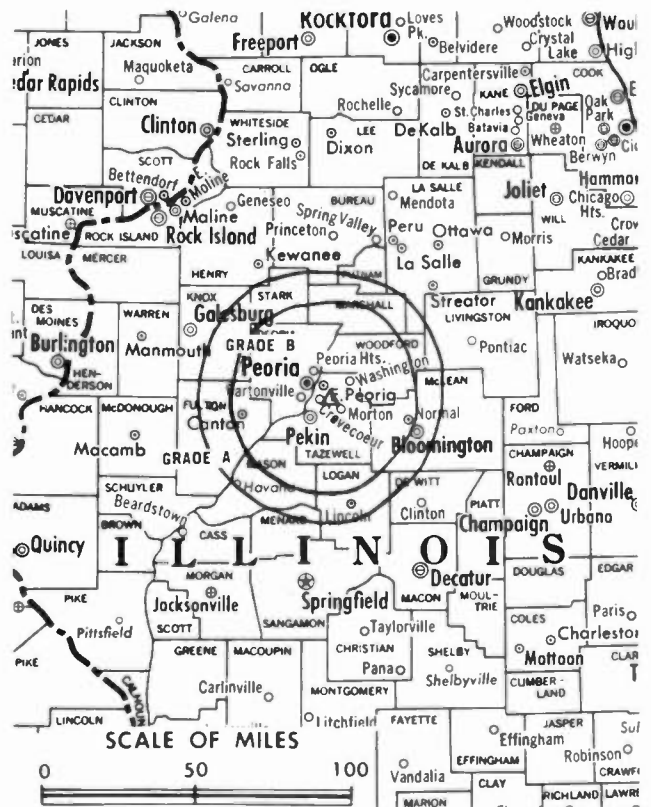
Personnel:

AUGUST C. MEYER JR., president.
GUY MAIN, executive vice president.
GENE C. ROBINSON, vice president & general manager.
JIM DONOVAN, general sales manager.
PAUL BAUMGARTNER, chief engineer.
LLOYD PETERSON, program director.
RODGER LEYSAHT, production manager.

Rates: Not available.

Total Households: © MSI Consumer Market Data as of 1/1/85. TV Homes, TV% and Circulation © 1985 Arbitron. County coverage based on Arbitron study.

Net Weekly Circulation	State County	Total Households	TV Households	%
50% & Over	ILLINOIS			
	Fulton	16,700	16,300	98
	Logan	11,600	11,300	98
	Mc Lean	45,100	44,000	98
	Marshall	5,600	5,500	98
	Mason	7,500	7,400	99
	Menard	4,700	4,600	98
	Peoria	76,100	74,700	98
Putnam	2,300	2,200	96	



WMBD-TV BPCT-4700 Granted 5/31/74

© American Map Corp., 14244

Net Weekly Circulation	State County	Total Households	TV Households	%
50% & Over	Stark	2,800	2,800	100
	Tazewell	49,800	49,100	98
	Woodford	12,200	11,900	98
Between 25-49%	ILLINOIS			
	Bureau	15,000	14,700	98
	Cass	5,700	5,600	98
	Knox	23,800	23,500	99
	La Salle	43,300	42,400	98
Livingston	14,500	14,100	97	
Between 5-24%	ILLINOIS			
	Brown	2,200	2,100	95
	De Witt	7,100	7,000	99
	Henry	21,400	21,100	99
	Mc Donough	13,300	13,000	98
	Morgan	14,500	14,100	97
	Schuyler	3,300	3,200	97
Warren	8,200	8,100	99	
Station Totals		406,700	398,700	98
Net Weekly Circulation (1985)			237,600	
Average Daily Circulation (1985)			131,100	

Illinois—Peoria

WHOI

(formerly WRAU-TV)

Ch. 19



Network Service: ABC.

Licensee: Forward of Illinois Inc., 500 N. Stewart St., Creve Coeur, IL 61611.

Studio: 500 N. Stewart St., Creve Coeur, IL.

Telephone: 309-698-1919. TWX: 910-652-3955.

Technical Facilities: Channel No. 19 (500-506 MHz). Authorized power: 4470-kw max. visual, 407-kw aural. Antenna: 660-ft. above av. terrain, 656-ft. above ground, 1330-ft. above sea level.

Latitude 40° 39' 11"
Longitude 89° 35' 13"

Transmitter: 500 N. Stewart St., Creve Coeur, IL.

Satellite Earth Stations: Andrew, 7.2-meter; Avantek receivers.

News Services: AP, UPI.

Ownership: Wesray Communications Inc. For Wesray ownership & other interests, see WSAW-TV, Wausau, WI.

Began Operation: Oct. 20, 1953. Sale to present owner approved by FCC Aug. 16, 1984. Sale to Forward Communications by Mid America Media Inc. approved March 24, 1971 (Television Digest, Vol. 10:13; 11:13). Previous sale to Mid America by Metromedia approved July 21, 1965 (Vol. 5:14). Sale to Metropolitan Bcstg. (now Metromedia Inc.) by Peoria Journal Star approved Dec. 29, 1959 (Vol. 15:43, 16:1). Sale to Peoria Journal Star by Hugh R. Norman group approved by FCC April 28, 1954 (Vol. 10:13, 15, 18).

Represented (sales): Seltel Inc.

Represented (legal): McKenna, Wilkinson & Kittner.

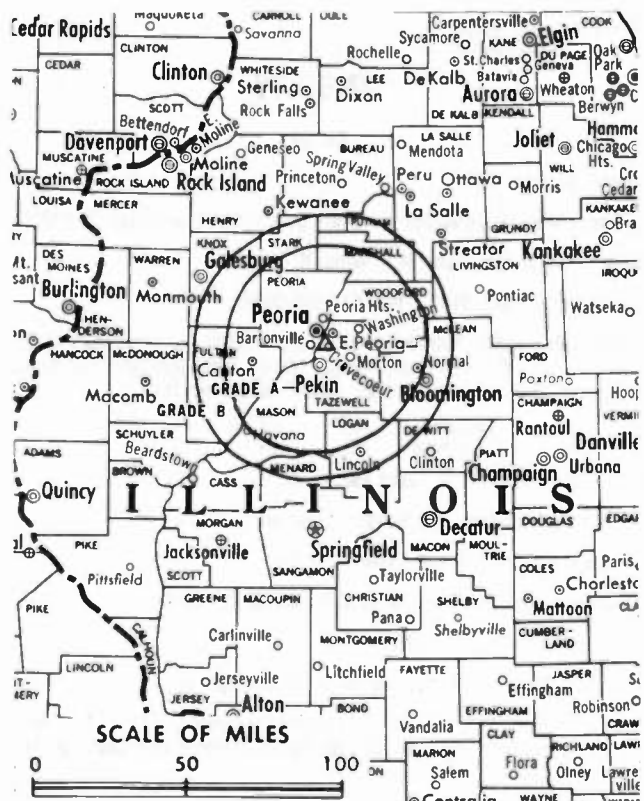
Personnel:

CHARLES E. SHERMAN, president & general manager.
WILLIAM THORSON, sr. vice president & director of sales.
GLORIA TOWLES, vice president, finance.
WILLIAM CARSON, vice president, local sales.
THOMAS P. SAIZAN, vice president, news director.
DEVOE SLISHER, promotion coordinator.
CARL WOLFE, director of engineering.
MAUREEN DE TREMPPE, director of operations.

Highest 30 Sec. Rate (June 3, 1985): \$490.

NETWORK BASE HOURLY RATE: \$800.

Total Households: © MSI Consumer Market Data as of 1/1/85. TV Homes, TV% and Circulation © 1985 Arbitron. County coverage based on Arbitron study.



WHOI BPCT-4447 Granted 7/26/71

© American Map Corp., No. 14244

Net Weekly Circulation	State County	Total Households	TV Households	%
50% & Over	ILLINOIS			
	Cass	5,700	5,600	98
	Fulton	16,700	16,300	98
	Logan	11,600	11,300	98
	Mc Lean	45,100	44,000	98
	Marshall	5,600	5,500	98
	Mason	7,500	7,400	99
	Peoria	76,100	74,700	98
	Putnam	2,300	2,200	96
	Stark	2,800	2,800	100
Tazewell	49,800	49,100	98	
Woodford	12,200	11,900	98	
Between 25-49%	ILLINOIS			
	Bureau	15,000	14,700	98
	Knox	23,800	23,500	99
	La Salle	43,300	42,400	98
	Livingston	14,500	14,100	97
	Mc Donough	13,300	13,000	98
	Menard	4,700	4,600	98
Schuyler	3,300	3,200	97	
Between 5-24%	ILLINOIS			
	Brown	2,200	2,100	95
	De Witt	7,100	7,000	99
	Henry	21,400	21,100	99
Warren	8,200	8,100	99	
Station Totals		392,200	384,600	98
Net Weekly Circulation (1985)				248,900
Average Daily Circulation (1985)				149,600

Illinois—Quincy-Hannibal, Missouri

WGEM-TV

Ch. 10

Network Service: NBC.

Licensee: Quincy Bcstg. Co., Box 80, Quincy, IL 62306.

Studio: 513 Hampshire St., Quincy, IL 62306.

Telephone: 217-228-6600. Telex: 322289.

Technical Facilities: Channel No. 10 (192-198 MHz). Authorized power: 316-kw visual, 31.6-kw aural. Antenna: 814-ft. above av. terrain, 674-ft. above ground, 1433-ft. above sea level.

Latitude 39° 57' 03"
Longitude 91° 19' 54"

Transmitter: North Columbus Rd.

Satellite Earth Station: ADM, 4.8-meter; Gardiner & Comtech receivers.

AM Affiliate: WGEM, 5-kw, 1440 kHz.

FM Affiliate: WGEM-FM, 27.5-kw, 105.1 MHz (No. 286), 640-ft.

News Service: AP.

Ownership: Quincy Newspapers Inc., publisher of Quincy Herald-Whig, 95%. Quincy also owns WSJV(TV), South Bend-Elkhart, IN; KTTC (TV), Rochester, MN; WVVA(TV), Bluefield, WV.

Began Operation: Aug. 27, 1953.

Represented (sales): Blair Television.

Represented (legal): Wilkinson, Barker, Knauer & Quinn.

Represented (engineering): Lohnes & Culver.

Personnel:

RICHARD HERBST, vice president & general manager.
J. BEN STEWART, vice president sales.
JIM MARTENS, chief engineer.

Highest One Hour Rate: \$2000.

Highest 30 Sec. Rate: \$600.

NETWORK BASE HOURLY RATE: \$1100.

Total Households: © MSI Consumer Market Data as of 1/1/85. TV Homes, TV% and Circulation © 1985 Arbitron. County coverage based on Arbitron study.

Net Weekly Circulation	State County	Total Households	TV Households	%
50% & Over	IOWA			
	Lee	16,200	16,000	99
	Van Buren	3,300	3,200	97
	ILLINOIS			
	Adams	27,300	26,900	99
	Brown	2,200	2,100	95
	Cass	5,700	5,600	98
	Hancock	9,300	9,100	98
	Mc Donough	13,300	13,000	98
	Pike	7,500	7,300	97
	Schuyler	3,300	3,200	97
	Scott	2,300	2,300	100
	MISSOURI			
	Adair	9,400	9,300	99
Audrain	9,900	9,800	99	
Clark	3,100	3,000	97	
Knox	2,100	2,100	100	
Lewis	4,000	3,900	97	
Macon	6,300	6,200	98	



WGEM-TV BMPCT-1254 Granted 7/24/53

© American Map Corp., 14244

Net Weekly Circulation	State County	Total Households	TV Households	%
50% & Over	Marion	10,900	10,800	99
	Monroe	3,600	3,600	100
	Pike	6,200	6,100	98
	Ralls	3,500	3,500	100
	Schuyler	2,000	1,900	95
	Scotland	2,100	2,100	100
	Shelby	3,100	3,000	97
Between 25-49%	IOWA			
	Des Moines	18,000	17,800	99
	Henry	7,100	7,000	99
Jefferson	6,000	5,900	98	
Between 5-24%	ILLINOIS			
	Morgan	14,500	14,100	97
Between 5-24%	IOWA			
	Appanoose	6,300	6,200	98
	Davis	3,400	3,400	100
	ILLINOIS			
	Calhoun	2,100	2,000	95
	Henderson	3,500	3,400	97
	Warren	8,200	8,100	99
	MISSOURI			
	Montgomery	4,300	4,200	98
	Putnam	2,300	2,300	100
Randolph	9,700	9,500	98	
Sullivan	3,000	2,900	97	
Station Totals		245,000	240,800	98
Net Weekly Circulation (1985)				149,500
Average Daily Circulation (1985)				98,000

Illinois—Rockford

WQRF-TV

Ch. 39

Network Service: None, independent.

Licensee: Orion Broadcast of Rockford Inc., 128 Kishwaukee St., Rockford, IL 61104.

Studio: 128 Kishwaukee St., Rockford, IL 61104.

Telephone: 815-987-3950.

Technical Facilities: Channel No. 39 (620-626 MHz). Authorized power: 1050-kw max. & 776-kw horizontal visual, 105-kw max. & 77.6-kw horizontal aural. Antenna: 577-ft. above av. terrain, 605-ft. above ground, 1402-ft. above sea level.

Latitude 42° 17' 26"
Longitude 89° 09' 51"

Transmitter: Auburn Rd., near Meridian Rd., Rockford.

Satellite Earth Stations: Microdyne; 10-meter & 5-meter.

News Service: INN.

Ownership: Kelth R. Shwayder, chmn., 11.4%; Samuel E. Matthews, pres-treas., 5.4%; King D. Shwayder, 10.6%; Thomas J. Bonomo, 4.2%; Dean H. Boedecker, 3.5%; Donald W. Diones, 3%; William J. White, 2.6%; Carlo Anneke, 1.9%; remainder undisclosed. Orion has interest in Ottumwa Television Group, permittee of Ch. 42, LPTV, Ottumwa, IA; applicant for LPTV stations.

Began Operation: Nov. 27, 1978. Sale to present owners by Lloyd Hearing Aid Corp approved by FCC Dec. 20, 1983.

Represented (sales): Avery-Knodel Inc.

Represented (legal): Cohn & Marks.

Represented (engineering): Jules Cohen & Associates.

Personnel:

KIM A. CARLSON, general manager.
DEAN TURMAN, chief engineer.
KEN STAUF, operations manager.
JOHN ONGENA, general sales manager.

Highest 30 Sec. Rate (Sept. 1, 1983): \$150.

Total Households: © MSI Consumer Market Data as of 1/1/85. TV Homes, TV% and Circulation © 1985 Arbitron. County coverage based on Arbitron study.

Net Weekly Circulation	State County	Total Households	TV Households	%
50% & Over	ILLINOIS			
	Boone	10,500	10,300	98
	Ogle	17,600	17,300	98
	Winnebago	93,400	92,100	99



Net Weekly Circulation	State County	Total Households	TV Households	%
Between 25-49%	ILLINOIS			
	Dekalb	25,800	25,400	98
	Jo Daviess	9,100	8,800	97
	Lee	13,000	12,800	98
	Stephenson	19,100	18,700	98
WISCONSIN	Rock	51,400	50,800	99
	Station Totals	342,000	337,200	98
Net Weekly Circulation (1985)			127,400	
Average Daily Circulation (1985)			49,800	

Illinois—Rockford

WREX-TV

Ch. 13

Network Service: ABC.

Licensee: Heritage Bcstg. Co. of Illinois, Box 530, Rockford, IL 61105.

Studio: W. Auburn & Winnebago Rds.

Telephone: 815-968-1813. TWX: 910-642-0770.

Mailing Address: Box 530, Rockford, IL 61150.

Technical Facilities: Channel No. 13 (210-216 MHz). Authorized power: 316-kw visual, 39.8-kw aural. Antenna: 710-ft. above av. terrain, 652-ft. above ground, 1542-ft. above sea level.

Latitude 42° 17' 50"
Longitude 89° 14' 24"

Transmitter: W. Auburn & Winnebago Rds.

Satellite Earth Station: ADM, 6.1-meter; Drake receivers.

News Service: AP.

Ownership: Mario F. Iacobelli, pres., 97%; Leanne C. Schulz, secy.-treas., 3%. Iacobelli has interest in licensee of WCTI-TV, New Bern, NC & applications for MMDS.

Began Operation: Sept. 18, 1953. Sale to present owner by Gilmore Bcstg. Corp. approved by FCC July 17, 1985 (Television Digest, Vol. 25:24). Sale by Gannett Co. Inc. to Gilmore approved by FCC Aug. 29, 1969 (Vol. 9:35). Previous sale by Greater Rockford Television Inc. approved June 26, 1963.

Represented (sales): Settel Inc.

Represented (legal): Wiley & Rein.

Personnel:

MICHAEL J. RYAN SR., general manager.
WARREN A. ANDERSON, local sales manager.
GENE HINES, film manager.
GERRY MEINDERS, chief engineer.

Highest 30 Sec. Rate (July 15, 1985): \$500.

NETWORK BASE HOURLY RATE: \$750.

Total Households: © MSI Consumer Market Data as of 1/1/85. TV Homes, TV% and Circulation © 1985 Arbitron. County coverage based on Arbitron study.

Net Weekly Circulation	State County	Total Households	TV Households	%
50% & Over	ILLINOIS			
	Boone	10,500	10,300	98
	Jo Daviess	9,100	8,800	97
	Lee	13,000	12,800	98
	Ogle	17,600	17,300	98
	Stephenson	19,100	18,700	98
	Winnebago	93,400	92,100	99



WREX-TV BPCT-3263 Granted 1/3/64

© American Map Corp., 14244

Net Weekly Circulation	State County	Total Households	TV Households	%
50% & Over	WISCONSIN			
	Green	11,700	11,500	98
	Rock	51,400	50,800	99
Between 25-49%	ILLINOIS			
	Carroll	7,100	7,000	99
	Dekalb	25,800	25,400	98
	Whiteside	24,300	23,900	98
	WISCONSIN			
	Walworth	27,100	26,700	99
Between 5-24%	ILLINOIS			
	Kendall	14,200	14,100	99
	La Salle	43,300	42,400	98
	Mchenry	56,200	55,800	99
	WISCONSIN			
	Jefferson	23,700	23,400	99
	Lafayette	6,100	6,000	98
Station Totals		453,600	447,000	98
Net Weekly Circulation (1985)			239,200	
Average Daily Circulation (1985)			129,200	

Illinois—Rockford

WTVO

Ch. 17

Network Service: NBC

Licensee: Winnebago Television Corp., 1917 N. Meridian Rd., Box 470, Rockford, IL 61105.

Studio: Meridian Rd., Box 470, Rockford 61105.

Telephone: 815-963-5413. TWX: 910-631-3445.

Technical Facilities: Channel No. 17 (488-494 MHz). Authorized power: 1175-kw max. & 759-kw horizontal visual, 124-kw max. & 79.4-kw horizontal aural. Antenna: 674-ft. above av. terrain, 710-ft. above ground, 1501-ft. above sea level.

Latitude 42° 17' 14"
Longitude 89° 10' 16"

Transmitter: Meridian Rd.

News Service: UPI.

Ownership: Plains TV Corp. stockholders collectively, 47.5%; Dubinsky Brothers Theatre Corp., 47.5%; Elmer Balaban, Trustee, 5%. Officers of Winnebago Television Corp.: Irwin Dubinsky, v.p.; Elmer Balaban, secy.; H. W. Dubinsky, treas. For other Balaban & Plains TV Corp. interests see Group Ownership of TV Stations.

Began Operation: May 3, 1953.

Represented (sales): Adam Young Inc.

Represented (legal): McKenna, Wilkinson & Kittner.

Personnel:

- HAROLD FROELICH, general manager.
- TOM D. ANDERSON, general sales manager.
- ROD LEEZER, local sales manager.
- RICHARD McDANIEL, program director.
- STEVE NEWVINE, news director.
- AL PETZKE, chief engineer.
- FRANK SANDERS, commercial film director.

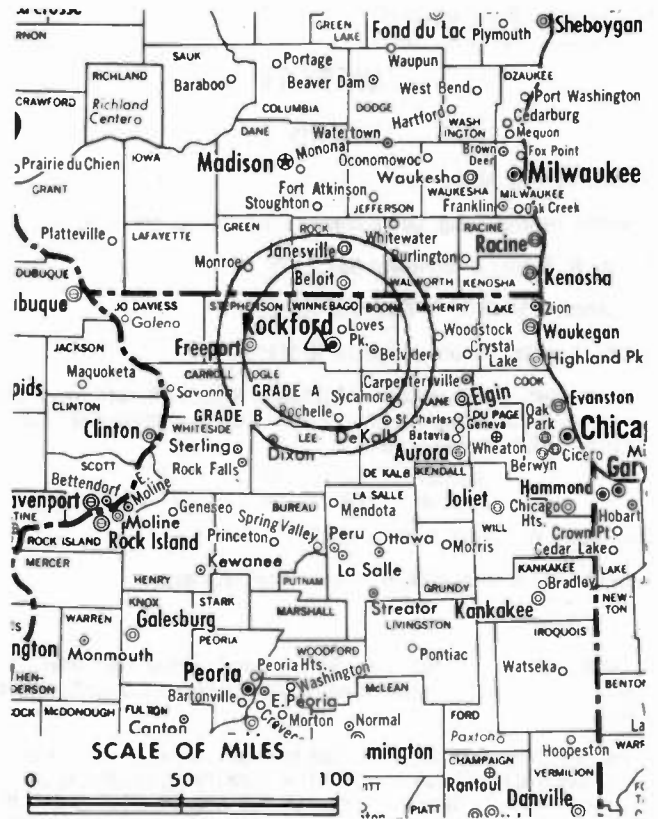
Highest One Hour Rate: \$700.

Highest 30 Sec. Rate: \$250.

NETWORK BASE HOURLY RATE: \$450.

Total Households: © MSI Consumer Market Data as of 1/1/85. TV Homes, TV% and Circulation © 1985 Arbitron. County coverage based on Arbitron study.

Net Weekly Circulation	State County	Total Households	TV Households	%
50% & Over	ILLINOIS			
	Boone	10,500	10,300	98
	Lee	13,000	12,800	98
	Ogle	17,600	17,300	98
	Stephenson	19,100	18,700	98
Winnebago	93,400	92,100	99	



WTVO BPCT-820604KH Granted 6/30/82

© American Map Corp., 14244

Net Weekly Circulation	State County	Total Households	TV Households	%
50% & Over	WISCONSIN			
	Rock	51,400	50,800	99
Between 25-49%	ILLINOIS			
	Dekalb	25,800	25,400	98
	Jo Davless	9,100	8,800	97
	Whiteside	24,300	23,900	98
Between 5-24%	ILLINOIS			
	Carroll	7,100	7,000	99
	Mchenry	56,200	55,800	99
WISCONSIN	Green	11,700	11,500	98
	Marquette	5,100	4,900	96
	Walworth	27,100	26,700	99
Station Totals		371,400	366,000	98
Net Weekly Circulation (1985)			195,300	
Average Daily Circulation (1985)			107,700	

Illinois—Freeport-Rockford

WIFR-TV

Ch. 23

Network Service: CBS.

Licensee: WIFR Television Inc., Box 123, Rockford 61105.

Studio: 2523 N. Meridian Rd., Rockford, IL 61105.

Telephone: 815-987-5300.

Technical Facilities: Channel No. 23 (524-530 MHz). Authorized power: 676-kw max. & 567-kw horizontal visual, 101-kw max. & 84.2-kw horizontal aural. Antenna: 721-ft. above av. terrain, 731-ft. above ground, 1549-ft. above sea level.

Latitude 42° 17' 48"
Longitude 89° 10' 15"

Transmitter: 1.7-mi. W of Rockford.

Satellite Earth Stations: RCA, 3-meter; Harris, Scientific-Atlanta & Avantek receivers.

News Service: AP.

Ownership: Worrell Television Inc., owned primarily by Thomas E. Worrell Jr. & Worrell Newspapers Inc.; Arthur H. Hamilton, sr. v.p.; Dennis B. West, v. p.; Dennis Rooker, secy. Worrell Newspapers Inc. owns WHSV-TV, Harrisonburg, VA. Principals also own WBNB-TV, Charlotte Amalie, VI.

Began Operation: Sept. 12, 1965. Sale to present owners by General Media Corp. approved by FCC April 11, 1977 (Television Digest, Vol. 16:39).

Represented (sales): Katz Television.

Represented (legal): Pierson, Ball & Dowd.

Personnel:

DENNIS WEST, president & general manager.
JACK KEEFE, news director.
JIM BRADY, chief engineer.
ROY N. BILSBARROW, controller.

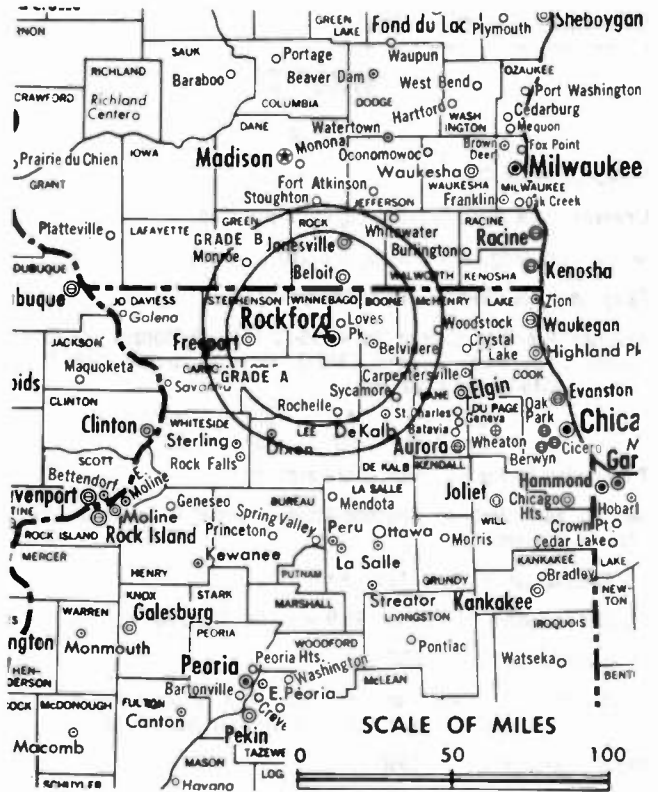
Highest One Hour Rate: \$1800.

Highest 30 Sec. Rate (Sept. 1984): \$500.

NETWORK BASE HOURLY RATE: \$625.

Total Households: © MSI Consumer Market Data as of 1/1/85. TV Homes, TV% and Circulation © 1985 Arbitron. County coverage based on Arbitron study.

Net Weekly Circulation	State County	Total Households	TV Households	%
50% & Over	ILLINOIS			
	Boone	10,500	10,300	98
	Lee	13,000	12,800	98
	Ogle	17,600	17,300	98
	Stephenson	19,100	18,700	98
	Winnebago	93,400	92,100	99



WIFR-TV BPCT-3995 Granted 10/12/64

© American Map Corp., 14244

Net Weekly Circulation	State County	Total Households	TV Households	%
50% & Over	WISCONSIN			
	Rock	51,400	50,800	99
Between 25-49%	ILLINOIS			
	Dekalb	25,800	25,400	98
	Jo Daviess	9,100	8,800	97
Between 5-24%	WISCONSIN			
	Green	11,700	11,500	98
	ILLINOIS			
	Carroll	7,100	7,000	99
	Kane	101,100	99,700	99
	La Salle	43,300	42,400	98
	Mchenry	56,200	55,800	99
	Whiteside	24,300	23,900	98
	WISCONSIN			
	Lafayette	6,100	6,000	98
Walworth	27,100	26,700	99	
Station Totals		516,800	509,200	98
Net Weekly Circulation (1985)			205,700	
Average Daily Circulation (1985)			115,700	

Illinois—Rock Island

WHBF-TV

Ch. 4

Network Service: CBS.

Licensee: Rock Island Broadcasting Co., Telco Bldg.

Studio: Telco Bldg., Rock Island, IL 61201.

Telephone: 309-786-5441. TWX: 309-788-0712.

Technical Facilities: Channel No. 4 (66-72 MHz). Authorized power: 100-kw visual, 10-kw aural. Antenna: 1342-ft. above av. terrain, 1383-ft. above ground, 2049-ft. above sea level.

Latitude 41° 32' 49"
Longitude 90° 28' 35"

Transmitter: Middle Rd., 5-mi. E of Davenport.

Satellite Earth Stations: Scientific-Atlanta, 7-meter & 4.6-meter; Scientific-Atlanta receivers.

AM Affiliate: WHBF, 5-kw, 1270 kHz (CBS).

FM Affiliate: WHBF-FM, 39-kw, 98.9 MHz (No. 255), 900-ft.

News Services: AP, UPI, CBS.

Ownership: Rock Island Bank, Executor, 88.87%; Anne Potter De Long, 11.11%. Principals also own KBUN & KBHP(FM), Bemidji, MN.

Began Operation: July 1, 1950.

Represented (sales): Petry Television Inc.

Represented (legal): Wilkinson, Barker, Knauer & Quinn.

Represented (engineering): Lohnes & Culver.

Personnel:

EDWARD E. DeLONG, executive vice president.
CHARLES HARRISON, vice president & general manager.
DEWEY L. NELSEN, v.p., sales & asst. general manager.
GEORGE KOPLow, program manager & film buyer.
PAUL LEINGANG, news director.
WES HOOTS, TV chief engineer.

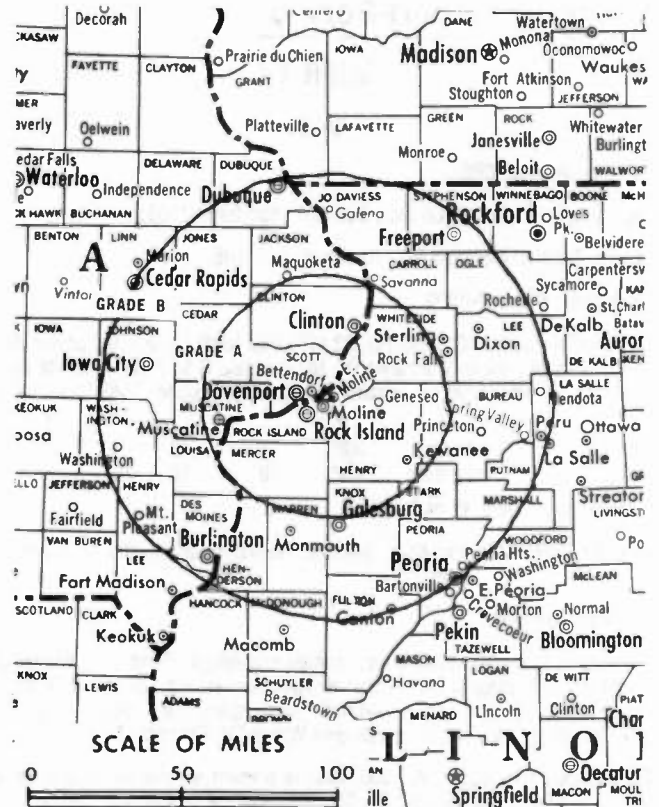
Highest One Hour Rate: \$3600.

Highest 30 Sec. Rate: \$600.

NETWORK BASE HOURLY RATE: \$1050.

Total Households: © MSI Consumer Market Data as of 1/1/85. TV Homes, TV% and Circulation © 1985 Arbitron. County coverage based on Arbitron study.

Net Weekly Circulation	State County	Total Households	TV Households	%
50% & Over	IOWA			
	Cedar	7,200	7,100	99
	Clinton	20,900	20,700	99
	Des Moines	18,000	17,800	99
	Henry	7,100	7,000	99
	Jackson	8,300	8,200	99
	Louisa	4,500	4,400	98
	Muscatine	15,100	15,000	99
	Scott	61,400	60,900	99
	ILLINOIS			
Bureau	15,000	14,700	98	
Carroll	7,100	7,000	99	
Henderson	3,500	3,400	97	
Henry	21,400	21,100	99	
Knox	23,800	23,500	99	
Lee	13,000	12,800	98	



WHBF-TV BMPCT-810415KE Granted 7/10/81

© American Map Corp., 1424-I

Net Weekly Circulation	State County	Total Households	TV Households	%
50% & Over	IOWA			
	Mercer	7,300	7,200	99
	Rock Island	63,100	62,500	99
	Stark	2,800	2,800	100
	Warren	8,200	8,100	99
Whiteside	24,300	23,900	98	
Between 25-49%	IOWA			
	Jefferson	6,000	5,900	98
	Johnson	32,900	32,300	98
	Jones	7,100	7,000	99
Washington	7,700	7,600	99	
ILLINOIS	Jo Daviess	9,100	8,800	97
	Mc Donough	13,300	13,000	98
	Putnam	2,300	2,200	96
Between 5-24%	IOWA			
	Delaware	6,500	6,400	98
	Dubuque	31,700	31,200	98
Lee	16,200	16,000	99	
ILLINOIS	Fulton	16,700	16,300	98
	Hancock	9,300	9,100	98
	La Salle	43,300	42,400	98
WISCONSIN	Grant	17,600	17,000	97
	Lafayette	6,100	6,000	98
Station Totals		557,800	549,300	98
Net Weekly Circulation (1985)				327,100
Average Daily Circulation (1985)				190,500

Illinois—Springfield

WCFN

Ch. 49

Network Service: CBS.

Grantee: Midwest Television Inc., 509 S. Neil St., Champaign, IL 61820.

Studio: Forum XXX Bldg., 700 E. Adams St., Springfield 62710.

Telephone: 217-525-2306.

Technical Facilities: Channel No. 49 (680-686 MHz). Authorized power: 200-kw visual, 20-kw aural. Antenna: 620-ft. above av. terrain, 652-ft. above ground, 1188-ft. above sea level.

Latitude	39°	47'	27"
Longitude	89°	30'	53"

Transmitter: 7-mi. E of center of Springfield.

News Services: AP, UPI.

Satellite Earth Station: ADM, 6-meter; Drake receivers.

Ownership: See WCIA, Champaign, IL.

Began Operation: July 9, 1985.

Represented (sales): Petry Television Inc.

Represented (legal): Covington & Burling.

Represented (engineering): A. D. Ring & Associates.

Personnel:

- GUY MAIN, general manager.
- JERRY JOHNSON, general sales manager.
- SHEILA HICKMAN, program director.
- MARY SUE KRUEGER, creative services director.
- DAVE SHAUL, news director.
- DALE FLEMING, chief engineer.

Rates: Not available.



PUBLIC BROADCASTING REPORT

For timely coverage of broadcast funding, technical, regulatory information and related subjects!

Call 202-872-9200 for more details

Illinois—Springfield

WRSP-TV

Ch. 55

Network Service: None, independent.

Licensee: Springfield Independent Television Co. Inc.

Studio: 3440 Clearlake Ave., Springfield, IL 62702.

Telephone: 217-523-8855.

Technical Facilities: Channel No. 55 (716-722 MHz). Authorized power: 2000-kw vlsual, 200-kw aural. Antenna: 1442-ft. above av. terrain, 1449-ft. above ground, 2049-ft. above sea level.

Latitude 39° 47' 56"
Longitude 89° 26' 45"

Transmitter: 2.6-mi. SW of Mechanicsburg.

Satellite Earth Station: Harris, 6.1-meter; Harris receivers.

News Services: CNN, INN.

Ownership: Cy N. Bahakel, pres.-treas., 100%; Michael R. Kassner, exec. v.p.; Lorraine Lancaster, v.p.-secy.; Phyllis Modlin, v.p. For other interests, see Group Ownership of TV Stations.

Began Operation: June 1, 1979. Sale to present owner by Will F. Wingerter, et al., approved by FCC March 15, 1982.

Represented (sales): Independent TV Sales.

Represented (legal): Jeffrey W. Mallickson.

Personnel:

JERRY K. MOORE, general manager.
BILL HARPER, sales manager.
CAROL ONDRULA, traffic/operations manager.
TOM COSTA, chief engineer.

Highest 30 Sec. Rate (July 15, 1985): \$200.

Total Households: © MSI Consumer Market Data as of 1/1/85. TV Homes, TV% and Circulation © 1985 Arbitron. County coverage based on Arbitron study.

Net Weekly Circulation	State County	Total Households	TV Households	%
50% & Over	ILLINOIS			
	Logan	11,600	11,300	98
	Macon	50,600	49,700	98
	Menard	4,700	4,600	98
	Sangamon	73,400	71,700	98
Between 25-49%	ILLINOIS			
	Christian	14,200	13,900	98
	De Witt	7,100	7,000	99
	Mason	7,500	7,400	99
	Morgan	14,500	14,100	97
	Piatt	6,300	6,200	98
	Shelby	9,000	8,700	97



WRSP-TV BMPCT—821206KE Granted 10/7/83

©American Map Corp., No. 14244

Net Weekly Circulation	State County	Total Households	TV Households	%
ILLINOIS				
Between 5-24%	Cass	5,700	5,600	98
	Champaign	60,900	59,600	98
	Cumberland	4,500	4,400	98
	Douglas	7,500	7,400	98
	Fayette	8,500	8,200	96
	Ford	5,900	5,800	98
	Fulton	16,700	16,300	98
	Mc Lean	45,100	44,000	98
	Macoupin	19,500	19,100	98
	Montgomery	12,400	12,100	98
	Moultrie	5,400	5,200	96
	Schuyler	3,300	3,200	97
	Scott	2,300	2,300	100
Tazewell	49,800	49,100	98	
Station Totals		446,400	436,900	97
Net Weekly Circulation (1985)			128,300	
Average Daily Circulation (1985)			51,500	

Illinois—Springfield

WICS

Ch. 20

Network Service: NBC.

Licensee: Guy Gannett Broadcasting Services, Northport Plaza, Portland, ME 04104.

Studio: 2680 East Cook St., Springfield, IL 62703.

Telephone: 217-753-5620. TWX: 910-242-0551.

Technical Facilities: Channel No. 20 (506-512 MHz). Authorized power: 1510-kw max. & 676-kw horizontal visual, 151-kw max. & 67.6-kw horizontal aural. Antenna: 1430-ft. above av. terrain, 1458-ft. above ground, 2049-ft. above sea level.

Latitude 39° 48' 15"
Longitude 89° 27' 40"

Transmitter: Mechanicsburg, IL.

Satellite Earth Station: Scientific-Atlanta, 7-meter Scientific-Atlanta receivers.

News Service: UPI.

Ownership: Guy Gannett Bcstg. Services. For other interests, see Group Ownership of TV Stations.

Began Operation: Sept. 17, 1953. Sale to present owner by WICS-TV Inc. approved by FCC Jan. 31, 1985. Previous sale by Plains TV Corp. approved April 7, 1980 (Television Digest, Vol. 19:16).

Represented (sales): Katz Television.

Represented (legal): Dow, Lohnes & Albertson.

Represented (engineering): Lohnes & Culver.

Personnel:

- MILTON D. FRIEDLAND, general manager.
- DON SQUIRES, general sales manager.
- VIRGINIA RUSH, national sales manager.
- JERROLD MERRITT, director of engineering.
- GARY SPEARS, program operations manager.
- H. K. SPRINGER, business manager.
- DON HICKMAN, news director.
- STEVEN LANE, creative services director.

Highest 30 Sec. Rate (Oct. 1, 1985): \$1500.

NETWORK BASE HOURLY RATE: \$750.

Total Households: © MSI Consumer Market Data as of 1/1/85. TV Homes, TV% and Circulation © 1985 Arbitron. County coverage based on Arbitron study.

Net Weekly Circulation	State County	Total Households	TV Households	%
50% & Over	ILLINOIS			
	Cass	5,700	5,600	98
	Christian	14,200	13,900	98
	De Witt	7,100	7,000	99
	Logan	11,600	11,300	98
	Macon	50,600	49,700	98
	Menard	4,700	4,600	98
	Montgomery	12,400	12,100	98
	Morgan	14,500	14,100	97
	Moultrie	5,400	5,200	96



WICS BPCT-4487 Granted 7/12/72

© American Map Corp., 14244

Net Weekly Circulation	State County	Total Households	TV Households	%
50% & Over	Sangamon	73,400	71,700	98
	Shelby	9,000	8,700	97
Between 25-49%	ILLINOIS			
	Cumberland	4,500	4,400	98
	Effingham	12,100	11,600	96
	Fayette	8,500	8,200	96
	Macon	19,500	19,100	98
	Scott	2,300	2,300	100
Between 5-24%	ILLINOIS			
	Brown	2,200	2,100	95
	Coles	20,700	20,300	98
	Douglas	7,500	7,400	98
	Fulton	16,700	16,300	98
	Greene	6,200	6,100	98
	Jasper	4,300	4,200	97
Mc Lean	45,100	44,000	98	
Schuyler	3,300	3,200	97	
Station Totals		375,300	366,700	97
Net Weekly Circulation (1985)			215,100	
Average Daily Circulation (1985)			135,000	

Illinois

WFLD-TV, Chicago (Arbitron Data Continued)

Net Weekly Circulation	State County	Total Households	TV Households	%
Between 5-24%	ILLINOIS			
	Carroll	7,100	7,000	99
	Christian	14,200	13,900	98
	Knox	23,800	23,500	99
	Lee	13,000	12,800	98
	Livingston	14,500	14,100	97
	Logan	11,600	11,300	98
	Mc Donough	13,300	13,000	98
	Ogle	17,600	17,300	98
	Stephenson	19,100	18,700	98
	Warren	8,200	8,100	99
	INDIANA			
	Benton	3,700	3,600	97
	Fulton	7,300	7,200	99
	Marshall	14,400	14,100	98
	Pulaski	5,000	4,800	96
	Starke	7,900	7,700	97
	Tipton	6,100	6,000	98
	Wabash	12,500	12,200	98
	White	9,400	9,200	98
	MICHIGAN			
Cass	17,900	17,600	98	
Van Buren	24,900	24,600	99	

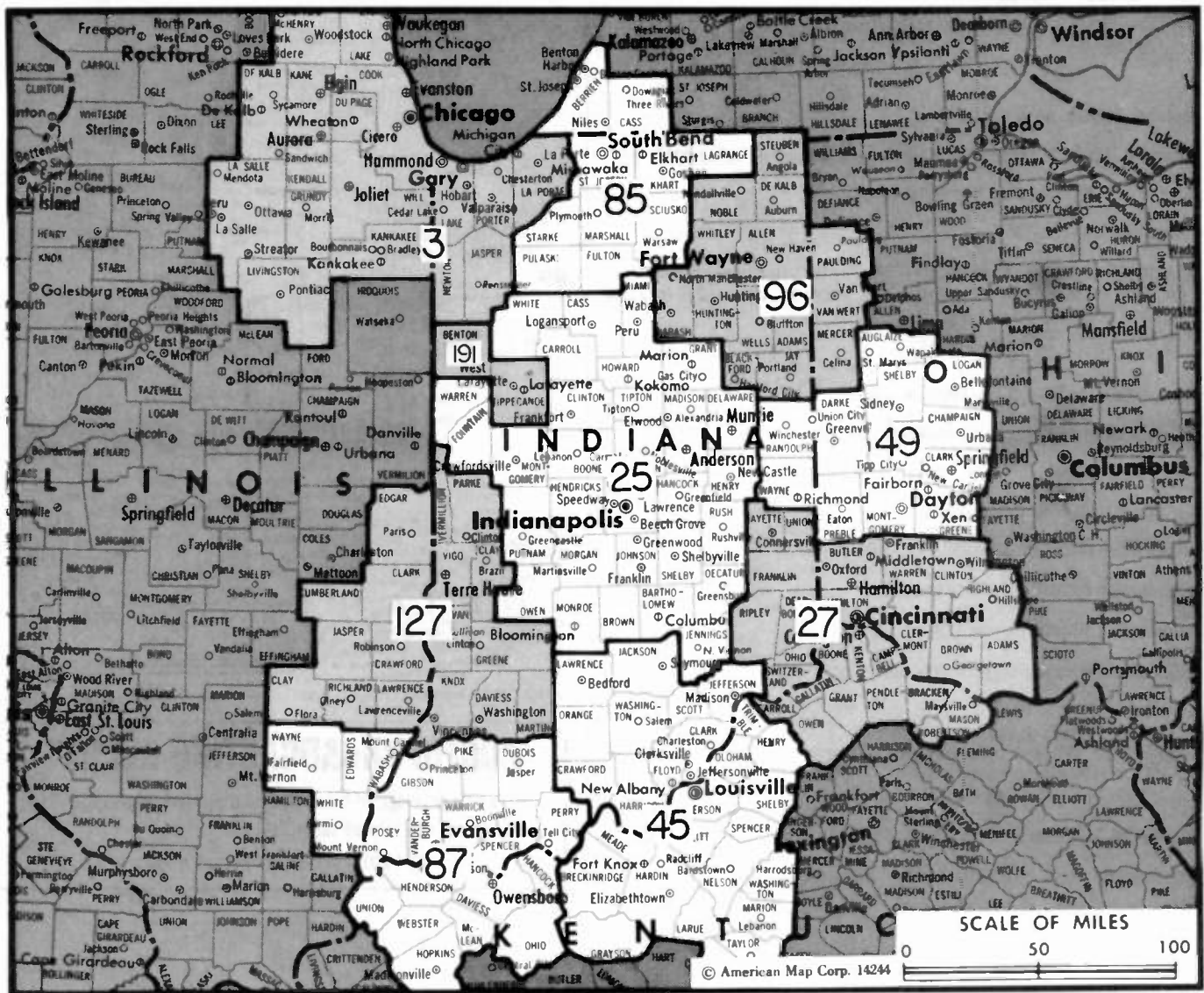
YOU DON'T NEED ESP YOU NEED EWR!

Television Digest's **EARLY WARNING REPORT** capsulates retail sales and inventory activity in television and video so you can evaluate changes and trends in the industry.

For more information, call or write:



TELEVISION DIGEST INC.
1836 Jefferson Place, NW
Washington, D.C. 20036
(202) 872-9200



Indiana Station Status as of August 15, 1985

	VHF	UHF	TOTAL
Commercial Television Stations	7	17	24
Educational Television Stations	1	5	6
			30

State Cross Reference List

Communities That Receive Programs of Stations That are Located Elsewhere

- WTTV, Bloomington —See Indianapolis, IN
- WSJV, Elkhart —See South Bend, IN
- WLCN, Evansville —See Madisonville, KY
- WBKZ, Fort Wayne —See Angola, IN

Market	Arbitron ADI TV Households	Rank
Chicago, IL	3,015,600	3
Indianapolis, IN	782,900	25
Cincinnati, OH	716,400	27
Louisville, KY	515,200	45
Dayton, OH	479,800	49
South Bend-Elkhart, IN	273,700	85
Evansville, IN	261,200	87
Fort Wayne, IN	229,200	96
Terre Haute, IN	161,700	127
Lafayette, IN	44,700	191

Market Area Commercial TV Stations

- WBBM-TV (2), WBBS-TV (60), WCFC-TV (38), WCIU-TV (26), WFBN (66), WFLD-TV (32), WGN-TV (9), WLS-TV (7), WMAQ-TV (5), WPWR-TV (60), WSNS-TV (44)
- WHMB-TV (40), WISH-TV (8), WRTV (6), WTHR (13), WTTV (4), WXIN (59)
- WCPO-TV (9), Will (64), WKRC-TV (12), WLWT (5), WXIX-TV (19)
- WAVE-TV (3), WDRB-TV (41), WGRB (34), WHAS-TV (11), WLKY-TV (32)
- WDTN (2), WHIO-TV (7), WKEF (22), WKOI (43), WRGT-TV (45), WTJC (26)
- WHME-TV (46), WNDU-TV (16), WSBT-TV (22), WSJV (28)
- WEHT (25), WEVV (44), WFIE-TV (14), WLCN (19), WTVW (7)
- WANE-TV (15), WBKZ (63), WFFT-TV (55), WKJG-TV (33), WPTA (21)
- WBAK-TV (38), WTHI-TV (10), WTTW (2)
- WLFJ-TV (18)

Indiana—Angola

WBKZ

Ch. 63

Network Service: None, independent.

Licensee: James A. Chase, 401 W. Broad St., Angola, IN 46703-0039.

Studio: 401 W. Broad St., Angola, IN 46703-0039.

Telephone: 219-665-7387.

Technical Facilities: Channel No. 63 (764-770 MHz). Authorized power: 23.4-kw visual, 4.68-kw aural. Antenna: 300-ft. above av. terrain, 240-ft. above ground, 1315-ft. above sea level.

Latitude	41°	37'	13.5"
Longitude	85°	00'	09.0"

Transmitter: Old 27 at S city limits, Angola.

Satellite Earth Stations: Scientific-Atlanta & KLM.

News Service: INN.

Ownership: James A. Chase, 100%.

Began Operation: April 22, 1983.

Represented (sales): Spot Time Ltd.

Represented (legal): Thomas L. Root.

Represented (engineering): Electro-Labs (Angola, IN).

Personnel:

JAMES A. CHASE, general manager.
 KIMBERLY I. WILSON, administrative assistant.
 JERRY CLARK, chief engineer.
 JULIUS T. FLYWHEEL, program director.

Highest 30 Sec. Rate (July 25, 1984): \$30.

Arbitron Data: Not available.



WBKZ BPCT—800324KF Granted 2/13/81

© American Map Corp., No. 14244

PUBLIC BROADCASTING REPORT

For timely coverage of broadcast funding, technical, regulatory information and related subjects!

Call 202-872-9200 for more details

Indiana—Evansville

WEHT

Ch. 25

Network Service: CBS.

Licensee: Gilmore Broadcasting Corp., Box 25, Evansville, IN 47701.

Studio: Marywood Dr., Henderson County, KY.

Mailing Address: Box 25, Evansville, IN 47701.

Telephone: 812-424-9215, Evansville. TWX: 510-545-7434.

Technical Facilities: Channel No. 25 (536-542 MHz). Authorized power: 1194-kw max. & 794-kw horizontal visual, 286-kw max. & 185-kw horizontal aural. Antenna: 1030-ft. above av. terrain, 988-ft. above ground, 1449-ft. above sea level.

Latitude 37° 51' 56"
Longitude 87° 34' 04"

Transmitter: Marywood Dr., Henderson County, KY.

Satellite Earth Station: In operation; RCA receivers.

News Service: AP.

Ownership: See KODE-TV, Joplin, MO.

Began Operation: Sept. 11, 1953. Sale to present owner by Henry S. Hilberg and associates approved July 20, 1964 by FCC (Television Digest, Vol. 4:16, 29). Sale to Hilberg group by M. A. Lightman's Malco Theatres Inc. approved Oct. 24, 1956 (Vol. 12:35, 43).

Represented (sales): Katz Television.

Represented (legal): Wiley & Rein.

Represented (engineering): Cohen & Dippell.

Personnel:

ERNEST D. MADDEN, senior vice president & general manager.
DAVID BLYTHE, general sales manager.
BROD SEYMOUR, program director.
LARRY LUFSEY, chief engineer.
JON ESTHER, news director.

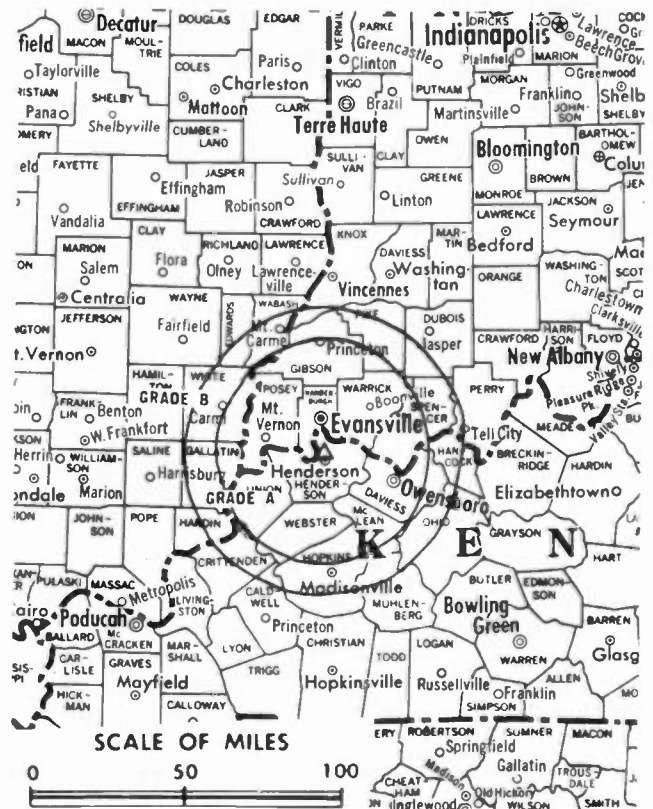
Highest One Hour Rate: \$3200.

Highest 30 Sec. Rate (July 1, 1985): \$450.

NETWORK BASE HOURLY RATE: \$560.

Total Households: © MSI Consumer Market Data as of 1/1/85. TV Homes, TV% and Circulation © 1985 Arbitron. County coverage based on Arbitron study.

Net Weekly Circulation	State County	Total Households	TV Households	%
50% & Over	ILLINDIS			
	Edwards	3,500	3,400	96
	Gallatin	3,000	2,900	97
	Hardin	2,100	2,000	95
	Wabash	5,400	5,200	96
	Wayne	7,500	7,200	95
	White	7,300	6,900	95
	INDIANA			
	Dubois	12,400	12,000	97
	Gibson	12,900	12,600	98
Perry	6,800	6,600	97	
Pike	5,400	5,200	96	
Posey	9,800	9,500	97	
Spencer	6,700	6,500	97	
Vanderburgh	65,400	64,000	98	
Warrick	16,000	15,600	97	



WEHT BPCT-4924 Granted 6/29/76

© American Map Corp.. 14244

Net Weekly Circulation	State County	Total Households	TV Households	%
50% & Over	KENTUCKY			
	Daviess	32,200	31,900	99
	Hancock	2,800	2,800	100
	Henderson	16,100	16,000	99
	Hopkins	18,000	17,800	99
	Mc Lean	3,600	3,600	100
	Muhlenberg	11,500	11,400	99
	Ohio	8,100	8,000	99
	Union	5,900	5,800	98
	Webster	5,700	5,600	98
Between 25-49%	ILLINOIS			
	Lawrence	6,800	6,600	97
	INDIANA			
Knox	16,000	15,700	98	
Martin	3,800	3,700	97	
Between 5-24%	KENTUCKY			
	Caldwell	5,100	5,000	98
	Crittenden	3,500	3,500	100
Between 5-24%	ILLINDIS			
	Hamilton	3,900	3,700	95
	Richland	7,200	7,000	97
	Saline	12,400	12,000	97
	INDIANA			
	Daviess	10,200	9,900	97
	KENTUCKY			
	Butler	4,000	3,900	97
	Christian	21,200	21,000	99
	Lyon	2,500	2,500	100
Trigg	3,500	3,500	100	
Station Totals		368,200	360,500	97
Net Weekly Circulation (1985)			248,100	
Average Daily Circulation (1985)			146,700	

Indiana—Evansville

WEVV

Ch. 44

Network Service: None, independent.

Licensee: Ohio Valley Television Inc., 1507 Old National Bank Bldg., Evansville, IN 47708.

Studio: 629 Walnut St., Evansville, IN 47708.

Telephone: 812-424-9201.

Technical Facilities: Channel No. 44 (650-656 MHz). Authorized power: 1313.7-kw max. visual, 262.6-kw max. aural. Antenna: 970-ft. above av. terrain, 999-ft. above ground, 1419-ft. above sea level.

Latitude 38° 03' 07"
Longitude 87° 19' 12"

Transmitter: 0.9-mi. E of U.S. 41 on KY Hwy. 414, Henderson County, KY.

Satellite Earth Stations: Avcom, 6-meter; Avcom receivers.

News Service: CNN Headline News.

Ownership: Ohio Valley Television Inc. Richard Shively, 27.9%; Aubrey D. Ryals, Alvin V. Dauble, David L. Barning, Edgar Kuhlenschmidt & William L. Brooks, 10.4% each; Claude Bates, 4.1%; William V. Wheeler, Charles R. Wheeler, Rick D. Van Hoose & Daniel I. Schellhase, 4% each. For Shively's other interests, see Group Ownership of TV Stations.

Began Operation: Nov. 17, 1983. Reorganization & addition of partners approved by FCC Nov. 19, 1984.

Represented (sales): Adam Young Inc.

Personnel:

MICHAEL BROOKS, general manager.
ROBERT RAMSEY, program & operations manager.
BILL HIGHT, local sales manager.

Highest One Hour Rate: \$2000.

Highest 30 Sec. Rate: \$250.

Total Households: © MSI Consumer Market Data as of 1/1/85. TV Homes, TV% and Circulation © 1985 Arbitron. County coverage based on Arbitron study.

Net Weekly Circulation	State County	Total Households	TV Households	%
50% & Over	ILLINOIS			
	Gallatin	3,000	2,900	97
	Wabash	5,400	5,200	96
	INDIANA			
	Gibson	12,900	12,600	98
	Pike	5,400	5,200	96
	Posey	9,800	9,500	97
	Spencer	6,700	6,500	97
	Vanderburgh	65,400	64,000	98
	Warrick	16,000	15,600	97
KENTUCKY				
Daviess	32,200	31,900	99	
Henderson	16,100	16,000	99	
Mc Lean	3,600	3,600	100	



Net Weekly Circulation	State County	Total Households	TV Households	%
Between 25-49%	ILLINOIS			
	Edwards	3,500	3,400	96
	Hardin	2,100	2,000	95
	White	7,300	6,900	95
	INDIANA			
	Dubois	12,400	12,000	97
	KENTUCKY			
	Hopkins	18,000	17,800	99
	Muhlenberg	11,500	11,400	99
	Ohio	8,100	8,000	99
Union	5,900	5,800	98	
Webster	5,700	5,600	98	
Between 5-24%	ILLINOIS			
	Hamilton	3,900	3,700	95
	Richland	7,200	7,000	97
	Saline	12,400	12,000	97
	Wayne	7,500	7,200	95
	INDIANA			
	Perry	6,800	6,600	97
	KENTUCKY			
	Caldwell	5,100	5,000	98
	Hancock	2,800	2,800	100
Station Totals		296,700	290,200	97
Net Weekly Circulation (1985)			139,600	
Average Daily Circulation (1985)			61,900	

Indiana—Evansville

WFIE-TV

Ch. 14

Network Service: NBC.

Licensee: Cosmos Broadcasting Co., 1115 Mount Auburn Rd., Evansville, IN 47712.

Studio: 1115 Mount Auburn Rd., Evansville, IN 47712.

Telephone: 812-426-1414.

Technical Facilities: Channel No. 14 (470-476 MHz). Authorized power: 2208-kw max. & 1020-kw horizontal visual, 331-kw max. & 91.2-kw horizontal aural. Antenna: 1020-ft. above av. terrain, 949-ft. above ground, 1449-ft. above sea level.

Latitude 37° 53' 14"
Longitude 87° 31' 07"

Transmitter: Wolf Hill, approx. 2300-ft. NE of intersection of Rte. 414 (Wathen Lane) & Cemetery Rd., near Henderson, KY.

Satellite Earth Stations: ADM, 3-meter; Harris, 6-meter; Harris & Scientific-Atlanta receivers.

News Service: AP.

Ownership: Cosmos Broadcasting Co., 100%. For other interests, see Group Ownership of TV Stations.

Began Operation: Nov. 9, 1953. Sale to present owner by Orion Bcstg. approved by FCC Aug. 14 1981. Sale to Orion by Jesse D. Fine theatre family approved July 18, 1956. (Television Digest, Vol. 12:25, 26, 29).

Represented (sales): Blair Television.

Represented (legal): Dow, Lohnes & Albertson.

Personnel:

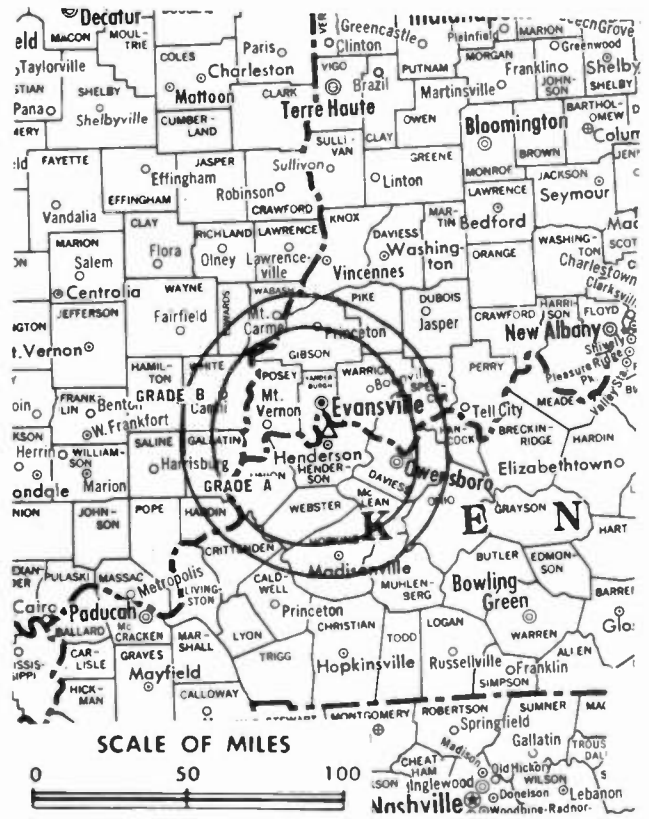
CONRAD L. CAGLE, vice president & general manager.
ANGIE SAUER, local sales manager.
JIM MOORE, national sales manager.
LEN WELLS, news director.
MARION B. PAUL, chief engineer.
SHIRLEY KIRK, program director.

Highest 30 Sec. Rate (July 1, 1984): \$1800.

NETWORK BASE HOURLY RATE: \$870.

Total Households: © MSI Consumer Market Data as of 1/1/85. TV Homes, TV% and Circulation © 1985 Arbitron. County coverage based on Arbitron study.

Net Weekly Circulation	State County	Total Households	TV Households	%
50% & Over	ILLINOIS			
	Edwards	3,500	3,400	96
	Gallatin	3,000	2,900	97
	Hardin	2,100	2,000	95
	Wabash	5,400	5,200	96
	Wayne	7,500	7,200	95
	White	7,300	6,900	95
	INDIANA			
	Dubois	12,400	12,000	97
	Gibson	12,900	12,600	98
Pike	5,400	5,200	96	
Posey	9,800	9,500	97	
Spencer	6,700	6,500	97	
Vanderburgh	65,400	64,000	98	
Warriick	16,000	15,600	97	



WFIE-TV BPCT-4913 Granted 6/11/76

© American Map Corp., 14244

Net Weekly Circulation	State County	Total Households	TV Households	%
50% & Over	KENTUCKY			
	Daviess	32,200	31,900	99
	Hancock	2,800	2,800	100
	Henderson	16,100	16,000	99
	Hopkins	18,000	17,800	99
	Mc Lean	3,600	3,600	100
	Muhlenberg	11,500	11,400	99
	Ohio	8,100	8,000	99
	Union	5,900	5,800	98
Webster	5,700	5,600	98	
Between 25-49%	ILLINOIS			
	Clay	6,200	5,900	95
	Hamilton	3,900	3,700	95
	Richland	7,200	7,000	97
	INDIANA			
	Knox	16,000	15,700	98
Perry	6,800	6,600	97	
Between 5-24%	KENTUCKY			
	Caldwell	5,100	5,000	98
	Crittenden	3,500	3,500	100
	ILLINOIS			
	Lawrence	6,800	6,600	97
	Saline	12,400	12,000	97
	INDIANA			
	Daviess	10,200	9,900	97
	KENTUCKY			
	Butler	4,000	3,900	97
Lyon	2,500	2,500	100	
Station Totals		345,900	338,200	97
Net Weekly Circulation (1985)				240,300
Average Daily Circulation (1985)				153,100

Indiana—Evansville

WTVW

Ch. 7

Network Service: ABC

Licensee: Indiana Partners Ltd., Box 7, Evansville, IN 47701.

Studio: 477 Carpenter St., Evansville, IN 47701.

Telephone: 812-422-1121. **TWX:** 810-353-0594.

Technical Facilities: Channel No. 7 (174-180 MHz). Authorized power: 316-kw visual, 63.2-kw aural. Antenna: Circularly polarized, 1000-ft. above av. terrain, 1013-ft. above ground, 1493-ft. above sea level.

Latitude 38° 01' 27"
Longitude 87° 21' 43"

Transmitter: 1-mi. S of Chandler, IN.

Satellite Earth Station: Avcom; Avcom receivers.

News Service: AP.

Ownership: WTVW Inc., gen partner, 2.3%; WTVY Inc., ltd. partner, 97.7%. WTVW ownership: Charles Woods, pres.-treas., 80%; Betty K. Colvin, v.p.-secy., 20%. For WTVY ownership, see WTVY, Dothan, AL. For other interests, see Charles Woods in Group Ownership of TV Stations.

Began Operation: Aug. 21, 1956. Sale to present owners by Fuqua Communications approved by FCC Nov. 17, 1980. Sale of control to Fuqua by Polaris Corp. approved by FCC Sept. 26, 1966 (*Television Digest*, Vol. 5:51; 6:39). Previous sale of control by Ferris E. Traylor, Rex Schepp and Miklos Sperling to Producers Inc. (Polaris) approved Aug. 27, 1962 (Vol. 2:35).

Represented (sales): Seltel Inc.

Represented (legal): Kenkel & Barnard.

Personnel:

CHARLES WOODS, president.
KEN SCHREIBER, general manager.
DAVID CASTRALE, production manager.
JOHN SCHUTA, chief engineer.
AL GENDEK, news director.

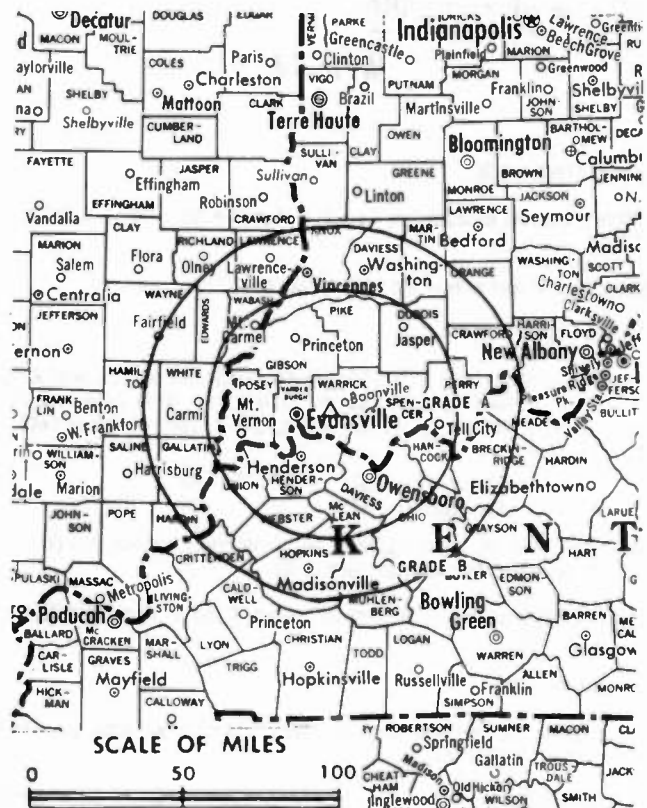
Highest One Hour Rate: \$3600.

Highest 30 Sec. Rate (Sept. 1, 1985): \$650.

NETWORK BASE HOURLY RATE: \$1300.

Total Households: © MSI Consumer Market Data as of 1/1/85. TV Homes, TV% and Circulation © 1985 Arbitron. County coverage based on Arbitron study.

Net Weekly Circulation	State County	Total Households	TV Households	%
50% & Over	ILLINOIS			
	Clay	6,200	5,900	95
	Edwards	3,500	3,400	96
	Gallatin	3,000	2,900	97
	Lawrence	6,800	6,600	97
	Richland	7,200	7,000	97
	Wabash	5,400	5,200	96
	Wayne	7,500	7,200	95
	White	7,300	6,900	95
	INDIANA			
	Daviess	10,200	9,900	97
	Dubois	12,400	12,000	97
	Gibson	12,900	12,600	98
Knox	16,000	15,700	98	
Martin	3,800	3,700	97	
Orange	7,000	6,800	97	
Perry	6,800	6,600	97	
Pike	5,400	5,200	96	
Posey	9,800	9,500	97	
Spencer	6,700	6,500	97	
Vanderburgh	65,400	64,000	98	
Warrick	16,000	15,600	97	
KENTUCKY				
Caldwell	5,100	5,000	98	
Daviess	32,200	31,900	99	



WTVW BPCT-810427KE Granted 6/22/81

© American Map Corp., 14244

Net Weekly Circulation	State County	Total Households	TV Households	%
50% & Over	Hancock	2,800	2,800	100
	Henderson	16,100	16,000	99
	Hopkins	18,000	17,800	99
	Mc Lean	3,600	3,600	100
	Muhlenberg	11,500	11,400	99
	Ohio	8,100	8,000	99
	Union	5,900	5,800	98
Webster	5,700	5,600	98	
Between 25-49%	ILLINOIS			
	Crawford	8,300	8,100	98
	Hamilton	3,900	3,700	95
	Hardin	2,100	2,000	95
KENTUCKY	Breckinridge	6,200	6,100	98
	Crittenden	3,500	3,500	100
	Lyon	2,500	2,500	100
	Between 5-24%	ILLINOIS		
Jasper		4,300	4,200	97
Pope		1,800	1,700	94
Saline		12,400	12,000	97
INDIANA				
Crawford		3,600	3,400	94
Greene	12,200	11,900	98	
Lawrence	16,100	15,800	98	
Sullivan	8,100	7,900	98	
KENTUCKY				
Butler	4,000	3,900	97	
Christian	21,200	21,000	99	
Grayson	7,900	7,800	99	
Logan	9,200	9,100	99	
Marshall	10,400	10,300	99	
Trigg	3,500	3,500	100	
Station Totals		469,500	459,500	97
Net Weekly Circulation (1985)			306,300	
Average Daily Circulation (1985)			189,500	

Indiana—Fort Wayne

WANE-TV

Ch. 15

Network Service: CBS.

Licensee: Indiana Bcstg. Corp., Box 1515, Fort Wayne, IN 46801.

Studio: 2915 West State Blvd.

Mailing Address: Box 1515, Fort Wayne, IN 46801.

Telephone: 219-424-1515. TWX: 810-332-1508.

Technical Facilities: Channel No. 15 (476-482 MHz). Authorized power: 436-kw max. & 144-kw horizontal visual, 28.2-kw horizontal aural. Antenna: 830-ft. above av. terrain, 839-ft. above ground, 1649-ft. above sea level.

Latitude 41° 05' 35"
Longitude 85° 10' 42"

Transmitter: 2915 West State Blvd.

Satellite Earth Station: Scientific-Atlanta, 7-meter; Scientific-Atlanta receivers.

News Services: AP, Group W Newstead, CBS.

Ownership: LIN Broadcasting Inc. For other interests, see Group Ownership of TV Stations.

Began Operation: Sept. 26, 1954. Sale to present owner by Corinthian Bcstg. approved by FCC Nov. 28, 1983 (Television Digest, Vol. 23:36). Sale to Corinthian by Universal Bcstg. (McConnell) approved Oct. 10, 1956 by FCC. Previous sale as WINT by R. Morris Pierce group approved June 13, 1956 (Vol. 12:24, 34, 41).

Represented (sales): Katz Television.

Represented (legal): Wilmer, Cutler & Pickering.

Represented (engineering): Moffet, Larson & Johnson.

Personnel:

ROBERT A. FISHMAN, president & general manager.
R. BRUCE CYNAR, general sales manager.
DIANNE ADJAN, program/production manager.
JIM GILL, promotion director.
LARRY L. SMITH, news director.
TOM WEBER, chief engineer.
MEREDETH SMITH, financial manager.

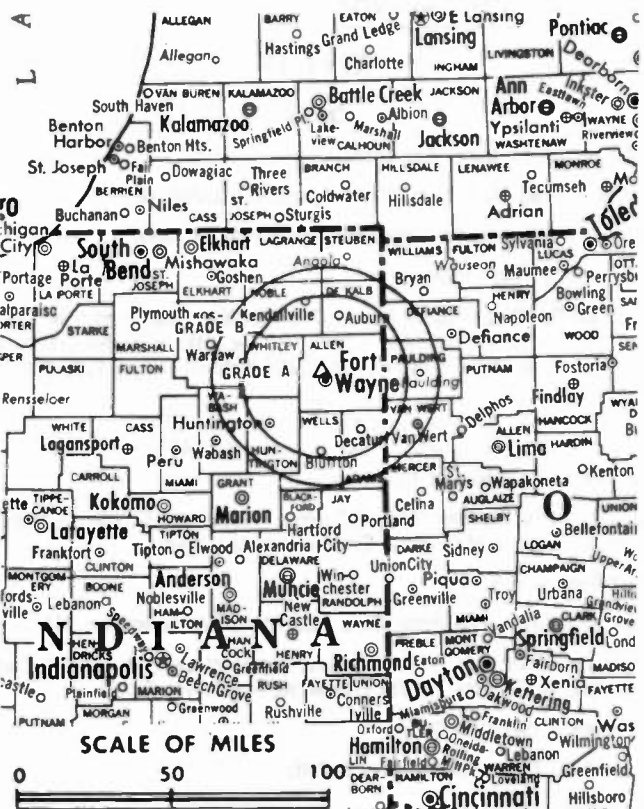
Highest One Hour Rate: \$1400.

Highest 30 Sec. Rate (July 22, 1985): \$600.

NETWORK BASE HOURLY RATE: \$825.

Total Households: © MSI Consumer Market Data as of 1/1/85. TV Homes, TV% and Circulation © 1985 Arbitron. County coverage based on Arbitron study.

Net Weekly Circulation	State County	Total Households	TV Households	%
50% & Over	INDIANA			
	Adams	10,100	9,900	98
	Allen	106,600	105,000	98
	De Kalb	11,700	11,600	99
	Huntington	12,700	12,500	98
	Jay	8,200	8,000	98
	Noble	12,800	12,500	98
	Steuben	9,600	9,400	98
	Wabash	12,500	12,200	98
	Wells	9,100	8,900	98
Whitley	9,300	9,200	99	



WANE-TV BPCT-2515 Granted 7/30/58

© American Map Corp., 14244

Net Weekly Circulation	State County	Total Households	TV Households	%
50% & Over	OHIO			
	Defiance	13,900	13,700	99
	Mercer	13,000	12,800	98
	Paulding	7,400	7,300	99
	Van Wert	11,400	11,200	98
Between 25-49%	INDIANA			
	Blackford	5,500	5,400	98
	Lagrange	8,300	7,900	95
Between 5-24%	OHIO			
	Putnam	10,800	10,600	98
	INDIANA			
	Fulton	7,300	7,200	99
	Grant	27,200	26,700	98
	Kosciusko	22,600	22,100	98
	Miami	13,700	13,400	98
	OHIO			
	Allen	40,800	40,100	98
	Auglaize	15,500	15,200	98
Henry	10,300	10,200	99	
Station Totals		423,800	416,200	98
Net Weekly Circulation (1985)			248,200	
Average Daily Circulation (1985)			140,300	

Indiana—Fort Wayne

WFVV-TV

Ch. 55

Network Service: None, independent.

Licensee: Great Trails Bcstg. Corp., 4 Main St., Dayton, OH.

Studio: 3707 Hillegas Rd., Box 2255, Fort Wayne, IN 46801.

Telephone: 219-424-5555.

Technical Facilities: Channel No. 55 (716-722 MHz). Authorized power: 603-kw max. & 389-kw horizontal visual, 60.3-kw max. & 38.9-kw horizontal aural. Antenna: 780-ft. above av. terrain, 805-ft. above ground, 1625-ft. above sea level.

Latitude 41° 06' 33"
Longitude 85° 11' 44"

Transmitter: 3707 Hillegas Rd.

Satellite Earth Stations: AFC, 3.7-meter; Prodelin, 4.5-meter; Scientific-Atlanta, 10-meter; M/A-Com & Scientific-Atlanta receivers.

News Service: UPI.

Ownership: Great Trails Bcstg. Corp., see WHAG-TV, Hagerstown, MD.

Began Operation: Dec. 21, 1977. Sale to present owner by Ontario Corp. approved by FCC June 1, 1982 (Television Digest, Vol. 22:13).

Represented (sales): Seltel Inc.

Represented (legal): Haley, Bader & Potts.

Personnel:

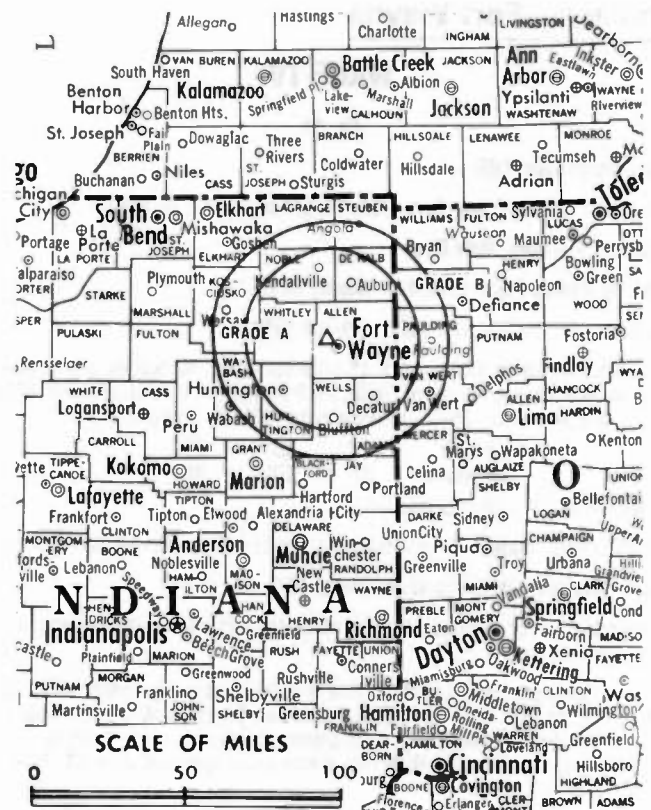
JEFF EVANS, general manager.
STEVE POZEANAC, director of operations.
FRANK HAWKINS, general sales manager.
JIM GLENDENING, national sales manager.
BOB SMITHHART, regional sales manager.
BOB FAIRCHILD, chief engineer.
ROBERT G. McDOWELL, production manager.
STEVE SHINE, news director.

Highest One Hour Rate: \$3000.

Highest 30 Sec. Rate (Jan. 1, 1985): \$320

Total Households: © MSI Consumer Market Data as of 1/1/85. TV Homes, TV% and Circulation © 1985 Arbitron. County coverage based on Arbitron study.

Net Weekly Circulation	State County	Total Households	TV Households	%
50% & Over	INDIANA			
	Adams	10,100	9,900	98
	Allen	106,600	105,000	98
	De Kalb	11,700	11,600	99
	Huntington	12,700	12,500	98
	Jay	8,200	8,000	98
	Noble	12,800	12,500	98
	Steuben	9,600	9,400	98
	Wabash	12,500	12,200	98
	Wells	9,100	8,900	98
	Whitley	9,300	9,200	99
	OHIO			
	Defiance	13,900	13,700	99
	Mercer	13,000	12,800	98
	Paulding	7,400	7,300	99
	Van Wert	11,400	11,200	98



WFVV-TV BPCT-4975 Granted 5/20/77

© American Map Corp., 14244

Net Weekly Circulation	State County	Total Households	TV Households	%	
	Williams	13,500	13,200	98	
Between 25-49%	INDIANA				
	Blackford	5,500	5,400	98	
	Grant	27,200	26,700	98	
	Kosciusko	22,600	22,100	98	
	Lagrange	8,300	7,900	95	
OHIO	Allen	40,800	40,100	98	
	Auglaize	15,500	15,200	98	
	Putnam	10,800	10,600	98	
	Between 5-24%	INDIANA			
		Fulton	7,300	7,200	99
Miami		13,700	13,400	98	
Randolph		10,700	10,500	98	
MICHIGAN					
Branch	14,500	14,300	99		
Hillsdale	14,400	14,100	98		
St Joseph	20,600	20,300	99		
OHIO	Darke	20,100	19,800	99	
	Henry	10,300	10,200	99	
Station Totals		504,100	495,200	98	
Net Weekly Circulation (1985)			239,400		
Average Daily Circulation (1985)			104,300		

Indiana—Fort Wayne

WKJG-TV

Ch. 33

Network Service: NBC.

Licensee: Thirty-Three Inc., 2633 West State Blvd., Fort Wayne, IN 46808.

Studio: 2633 West State Blvd., Fort Wayne 46808.

Telephone: 219-422-7474. TWX: 810-332-1400.

Technical Facilities: Channel No. 33 (584-590 MHz). Authorized power: 589-kw visual, 58.9-kw aural. Antenna: 770-ft. above av. terrain, 793-ft. above ground, 1593-ft. above sea level.

Latitude 41° 05' 36.00"
Longitude 85° 10' 28.47"

Transmitter: 2633 West State Blvd.

Multichannel TV Sound: Stereo only.

Satellite Earth Stations: 3 in operation; Harris, 3.7-meter; Harris receivers.

News Service: AP.

Ownership: Joseph R. Cloutier, 100%.

Began Operation: Nov. 21, 1953. Sale to present owner by Wabash Valley Bcstg. Corp. approved by FCC Nov. 23, 1983. Sale to Wabash by Federated Media Inc. approved by FCC July 30, 1974 (*Television Digest*, Vol. 14:32). Sale to FMI by Truth Publishing Co. approved by FCC March 10, 1971 (Vol. 10:27). Previous sale by Clarence L. Schust, H. Leslie Popp and associates approved March 13, 1957 (Vol. 13:5, 11).

Represented (sales): Petry Television Inc.

Represented (legal): Haley, Bader & Potts.

Represented (engineering): Lohnes & Culver.

Personnel:

HILLIARD GATES, vice president & general manager.
WILLIAM KLINE, general sales manager.
WILLIAM NICHOLS, assistant general manager.
LARRY BOWER, promotion & operations director.
RICHARD FLOREA, news director.
WAYNE ROTHGEB, farm director.
ED SCHMIDT, chief engineer.

Highest One Hour Rate: \$1150.

Highest 30 Sec. Rate (July 15, 1985): \$600.

NETWORK BASE HOURLY RATE: \$575.

Total Households: © MSI Consumer Market Data as of 1/1/85. TV Homes, TV% and Circulation © 1985 Arbitron. County coverage based on Arbitron study.

Net Weekly Circulation	State County	Total Households	TV Households	%
50% & Over	INDIANA			
	Adams	10,100	9,900	98
	Allen	106,600	105,000	98
	Blackford	5,500	5,400	98
	De Kaib	11,700	11,600	99
	Huntington	12,700	12,500	98
	Jay	8,200	8,000	98
	Noble	12,800	12,500	98
	Steuben	9,600	9,400	98
	Wabash	12,500	12,200	98



WKJG-TV BPCT-790925KJ Granted 12/30/79

© American Map Corp., 14244

Net Weekly Circulation	State County	Total Households	TV Households	%	
50% & Over	OHIO				
	Wells	9,100	8,900	98	
	Whitley	9,300	9,200	99	
	OHIO				
	Defiance	13,900	13,700	99	
	Mercer	13,000	12,800	98	
	Paulding	7,400	7,300	99	
	Van Wert	11,400	11,200	98	
	Between 25-49%	INDIANA			
		Grant	27,200	26,700	98
Kosciusko		22,600	22,100	98	
Lagrange		8,300	7,900	95	
OHIO					
Putnam		10,800	10,600	98	
Williams		13,500	13,200	98	
Between 5-24%		INDIANA			
		Fulton	7,300	7,200	99
		Miami	13,700	13,400	98
	OHIO				
	Allen	40,800	40,100	98	
	Auglaize	15,500	15,200	98	
	Henry	10,300	10,200	99	
	Station Totals		423,800	416,200	98
	Net Weekly Circulation (1985)			240,900	
	Average Daily Circulation (1985)			129,400	

Indiana—Fort Wayne

WPTA

Ch. 21

Network Service: ABC.

Licensee: Pulitzer Broadcasting Co.

Studio: 3401 Butler Rd., Fort Wayne, IN 46808.

Mailing Address: Box 2121, Fort Wayne, IN 46801.

Telephone: 219-483-0584. TWX: 810-332-1549.

Technical Facilities: Channel No. 21 (512-518 MHz). Authorized power: 562-kw max. & 490-kw horizontal visual, 56.2-kw max. & 49-kw horizontal aural. Antenna: 740-ft. above av. terrain, 770-ft. above ground, 1582-ft. above sea level.

Latitude 41° 06' 08"
Longitude 85° 11' 04"

Transmitter: 3401 Butler Rd.

Satellite Earth Station: Common Carrier; Microdyne, 7.3-meter; Microdyne receiver.

News Services: AP, UPI, ABC, NIWS.

Ownership: Pulitzer Publishing Co., 100%. For other interests, see Group Ownership of TV Stations.

Began Operation: Sept. 28, 1957. Sale to present owner by Gannett Co. Inc. approved by FCC May 12, 1983 (Television Digest, Vol. 23:2). Merger of Combined Communications with Gannett Co. approved by FCC June 7, 1979 (Vol. 18:20, 38; 19:24). Sale to Combined by Sarkes Tarzian Inc. approved April 4, 1973 (Vol. 12:41; 13:7).

Represented (sales): Blair Television.

Represented (legal): Marmet & McCombs, P.C.

Personnel:

- EDWIN METCALFE, vice president & general manager.
- MARVIN GOTTLIEB, general sales manager.
- BILL MacDONALD, sales manager.
- BARBARA WIGHAM, dir. of programming & promotion.
- JACK MAURER, news director.
- RAY KRUEGER, chief engineer.

Highest 30 Sec. Rate (July 15, 1985): \$500.

NETWORK BASE HOURLY RATE: \$825.

Total Households: © MSI Consumer Market Data as of 1/1/85. TV Homes, TV% and Circulation © 1985 Arbitron. County coverage based on Arbitron study.

Net Weekly Circulation	State County	Total Households	TV Households	%
50% & Over	INDIANA			
	Adams	10,100	9,900	98
	Allen	106,600	105,000	98
	Blackford	5,500	5,400	98
	De Kalb	11,700	11,600	99
	Huntington	12,700	12,500	98
	Jay	8,200	8,000	98
	Miami	13,700	13,400	98
	Noble	12,800	12,500	98
Steuben	9,600	9,400	98	



WPTA BPCT-790312LC Granted 6/8/79 © American Map Corp., 14244

Net Weekly Circulation	State County	Total Households	TV Households	%
50% & Over	Wabash	12,500	12,200	98
	Wells	9,100	8,900	98
	Whitley	9,300	9,200	99
	OHIO			
	Defiance	13,900	13,700	99
	Mercer	13,000	12,800	98
	Paulding	7,400	7,300	99
	Van Wert	11,400	11,200	98
	Williams	13,500	13,200	98
	Between 25-49%	INDIANA		
Grant		27,200	26,700	98
Kosciusko		22,600	22,100	98
Lagrange		8,300	7,900	95
OHIO				
Auglaize	15,500	15,200	98	
Putnam	10,800	10,600	98	
Between 5-24%	OHIO			
Allen	40,800	40,100	98	
Station Totals		406,200	398,800	98
Net Weekly Circulation (1985)			273,200	
Average Daily Circulation (1985)			168,600	

Indiana—Indianapolis

WHMB-TV

Ch. 40

Network Service: None, independent.

Licensee: LeSea Broadcasting Co., Box 12, South Bend, IN 46624.

Studio: 10511 Greenfield Ave., Noblesville, IN.

Mailing Address: Box 50250, Indianapolis, IN 46250.

Telephone: 317-773-5050 TWX: 810-260-1752.

Technical Facilities: Channel No. 40 (626-632 MHz). Authorized power: 2113-kw max. & 1596-kw horizontal visual, 211.3-kw max. & 159.6-kw horizontal aural. Antenna: 994-ft. above av. terrain, 1010-ft. above ground, 1845-ft. above sea level.

Latitude 39° 53' 39"
Longitude 86° 12' 19"

Transmitter: 7701 Walnut Dr., Indianapolis.

Satellite Earth Stations: 2 in operation; Microdyne, 7-meter; Harris & Microdyne receivers.

News Services: INN, UPI.

Ownership: Non-stock, non-profit organization. Officers: Lester Sumrall, pres.; Louise Sumrall, secy.; Leona Murphy, treas. Above officers are trustees for Lester Sumrall Evangelistic Assn. Inc., licensee of WHME-TV & WHME(FM), South Bend, IN.

Began Operation: January 25, 1971. Sale to present owner by Dr. Wendell Hansen approved by FCC Aug. 15, 1972.

Represented (sales): Spot Time Ltd.

Represented (legal): Pepper & Corazzini.

Personnel:

LESTER SUMRALL, president.
PETER SUMRALL, general manager.
JIM SHAFFER, sales manager.

Highest One Hour Rate: \$800.

Highest 30 Sec. Rate (Aug. 13, 1985): \$45.

Total Households: © MSI Consumer Market Data as of 1/1/85. TV Homes, TV% and Circulation © 1985 Arbitron. County coverage based on Arbitron study.

Net Weekly Circulation	State County	Total Households	TV Households	%
Between 25-49%	INDIANA			
	Tipton	6,100	6,000	98
Between 5-24%	INDIANA			
	Blackford	5,500	5,400	98
	Boone	13,600	13,400	99
	Carroll	7,300	7,200	99



WHMB-TV BPCT-810722KH Granted 1/12/82

© American Map Corp., 14244

Net Weekly Circulation	State County	Total Households	TV Households	%
Between 5-24%	Clay	9,300	9,200	98
	Clinton	11,400	11,200	98
	Decatur	8,200	8,000	98
	Grant	27,200	26,700	98
	Hamilton	31,500	31,100	99
	Hancock	15,700	15,500	99
	Hendricks	24,800	24,500	99
	Henry	18,900	18,600	98
	Howard	31,700	31,200	98
	Jennings	7,800	7,600	97
	Madison	50,200	49,600	99
	Marion	287,500	283,400	99
	Miami	13,700	13,400	98
	Montgomery	13,100	12,900	98
	Morgan	18,300	18,000	98
	Putnam	9,700	9,500	98
	Rush	6,600	6,500	98
	Shelby	14,100	13,900	99
	Station Totals		632,200	622,800
Net Weekly Circulation (1985)				85,500
Average Daily Circulation (1985)				27,000

Indiana—Indianapolis

WISH-TV

Ch. 8

Network Service: CBS.

Licensee: Indiana Broadcasting Corp., 1950 N. Meridian St., Indianapolis, IN 46202.

Studio: 1950 N. Meridian St., Indianapolis, IN 46202.

Telephone: 317-924-4381.

Technical Facilities: Channel No. 8 (180-186 MHz). Authorized power: 316-kw visual, 42.7-kw aural. Antenna: 990-ft. above av. terrain, 997-ft. above ground, 1847-ft. above sea level.

Latitude 39° 45' 39"
Longitude 86° 00' 21"

Transmitter: 553 South Post Rd. 46239.

Satellite Earth Station: Scientific-Atlanta, 10-meter; Scientific-Atlanta receivers.

News Services: AP, UPI, Group W Newsfeed, CBS.

Ownership: LIN Broadcasting Corp., 100%. For other interests, see Group Ownership of TV Stations.

Began Operation: July 1, 1954. Sale, along with WANE-TV-AM, Fort Wayne, to Corinthian Bcstg. approved by FCC Oct. 10, 1956 (Television Digest, Vol. 12:34, 41). Sale by Corinthian to LIN Bcstg. approved Nov. 28, 1983 (Vol. 23:36).

Represented (sales): Katz Television.

Represented (legal): Wilmer, Cutler & Pickering.

Represented (engineering): A. D. Ring & Associates.

Personnel:

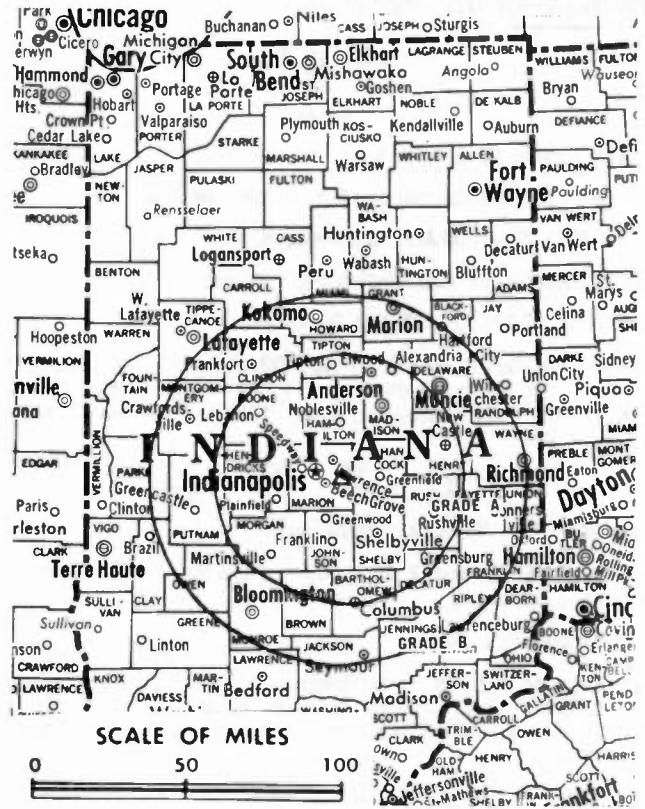
BLAKE BYRNE, group vice president, television.
WILLIAM B. STOUGH, president & general manager.
ARNOLD S. BLAUWEISS, vice president, finance.
ERIC LAND, general sales manager.
SCOTT BLUMENTHAL, local sales manager.
KAREN MILLER, program director.
PHIL MICHAEL, advertising & promotion manager.
TERRY VAN BIBBER, chief engineer.
LEE GILES, news director.

Highest 30 Sec. Rate (Nov. 19, 1983): \$4500

NETWORK BASE HOURLY RATE: \$2200.

Total Households: © MSI Consumer Market Data as of 1/1/85. TV Homes, TV% and Circulation © 1985 Arbitron. County coverage based on Arbitron study.

Net Weekly Circulation	State County	Total Households	TV Households	%
50% & Over	INDIANA			
	Bartholomew	24,300	23,900	98
	Blackford	5,500	5,400	98
	Boone	13,600	13,400	99
	Brown	5,100	5,000	98
	Carroll	7,300	7,200	99
	Cass	14,600	14,300	98
	Clinton	11,400	11,200	98
	Decatur	8,200	8,000	98
	Delaware	44,600	44,000	99
	Fayette	10,100	9,900	98
	Grant	27,200	26,700	98
	Hamilton	31,500	31,100	99
	Hancock	15,700	15,500	99
	Hendricks	24,800	24,500	99
	Henry	18,900	18,600	98
	Howard	31,700	31,200	98
	Jackson	13,600	13,400	99
	Jennings	7,800	7,600	97
Johnson	28,300	28,000	99	



WISH-TV BPCT-110 Granted 1/28/54

© American Map Corp., 14244

Net Weekly Circulation	State County	Total Households	TV Households	%
50% & Over	Madison	50,200	49,600	99
	Marion	287,500	283,400	99
	Miami	13,700	13,400	98
	Monroe	36,200	35,200	97
	Montgomery	13,100	12,900	98
	Morgan	18,300	18,000	98
	Owen	6,300	6,200	98
	Putnam	9,700	9,500	98
	Rush	6,600	6,500	98
	Shelby	14,100	13,900	99
	Tippecanoe	42,600	41,500	97
	Tipton	6,100	6,000	98
Wayne	27,400	26,900	98	
Between 25-49%	INDIANA			
	Clay	9,300	9,200	98
	Fountain	6,800	6,700	99
	Jay	8,200	8,000	98
	Lawrence	16,100	15,800	98
	Randolph	10,700	10,500	98
Wabash	12,500	12,200	98	
White	9,400	9,200	98	
Between 5-24%	INDIANA			
	Benton	3,700	3,600	97
	Franklin	6,500	6,300	97
	Greene	12,200	11,900	98
	Jefferson	11,100	10,900	98
	Orange	7,000	6,800	97
	Parke	6,100	6,000	98
	Ripley	8,300	8,100	98
Union	2,400	2,300	96	
Warren	3,100	3,000	97	
Station Totals		1,009,400	992,400	98
Net Weekly Circulation (1985)			758,300	
Average Daily Circulation (1985)			438,800	

Indiana—Indianapolis

WRTV

Ch. 6

Network Service: ABC.

Licensee: McGraw-Hill Broadcasting Co. Inc., 1330 N. Meridian St., Indianapolis, IN 46206.

Studio: 1330 N. Meridian St., Indianapolis, IN 46206.

Telephone: 317-635-9788. TWX: 810-341-3339.

Technical Facilities: Channel No. 6 (82-88 MHz). Authorized power: 100-kw visual, 20-kw aural. Antenna: 990-ft. above av. terrain, 1019-ft. above ground, 1849-ft. above sea level.

Latitude 39° 53' 59"
Longitude 86° 12' 02"

Transmitter: 79th St. & Township Rd.

Satellite Earth Station: Microdyne, 7-meter; Microdyne receivers.

News Services: AP, UPI.

Ownership: McGraw-Hill Inc., 100%. For other interests, see Group Ownership of TV Stations.

Began Operation: May 30, 1949. Sale to present owner by Time Inc. approved by FCC March 8, 1972 (Television Digest, Vol. 12:10, 11). Previous sale by H. M. Bitner interests approved by FCC April 17, 1957. (Vol. 12:50, 51; 13:16).

Represented (sales): MMT Sales Inc.

Represented (legal): Koteen & Naftain.

Personnel:

JERRY R. CHAPMAN, vice president & general manager.
SHARON CHALFIN, general sales manager.
KEN LADAGE, director of program operations.
DIANE ALEXANDER, director of advertising & sales promotion.
BEVERLY MAY, director of business affairs.
DICK PRATT, director of engineering.
BOB GAMBLE, director of news.
TOM CARNEGIE, sports director.

Highest 30 Sec. Rate (July 24, 1984): \$4500.

NETWORK BASE HOURLY RATE: \$1900.

Total Households: © MSI Consumer Market Data as of 1/1/85. TV Homes, TV% and Circulation © 1985 Arbitron. County coverage based on Arbitron study.

Net Weekly Circulation	State County	Total Households	TV Households	%
50% & Over	INDIANA			
	Bartholomew	24,300	23,900	98
	Benton	3,700	3,600	97
	Blackford	5,500	5,400	98
	Boone	13,600	13,400	99
	Brown	5,100	5,000	98
	Carroll	7,300	7,200	99
	Cass	14,600	14,300	98
	Clinton	11,400	11,200	98
	Decatur	8,200	8,000	98
	Delaware	44,600	44,000	99
	Fayette	10,100	9,900	98
	Fountain	6,800	6,700	99
	Grant	27,200	26,700	98
	Hamilton	31,500	31,100	99
	Hancock	15,700	15,500	99
	Hendricks	24,800	24,500	99
	Henry	18,900	18,600	98
	Howard	31,700	31,200	98
	Jay	8,200	8,000	98
Jennings	7,800	7,600	97	
Johnson	28,300	28,000	99	
Lawrence	16,100	15,800	98	



WRTV BMPCT-1529 Granted 12/29/53

© American Map Corp., 14244

Net Weekly Circulation	State County	Total Households	TV Households	%
50% & Over	Madison	50,200	49,600	99
	Marion	287,500	283,400	99
	Miami	13,700	13,400	98
	Monroe	36,200	35,200	97
	Montgomery	13,100	12,900	98
	Morgan	18,300	18,000	98
	Owen	6,300	6,200	98
	Parke	6,100	6,000	98
	Putnam	9,700	9,500	98
	Randolph	10,700	10,500	98
	Rush	6,600	6,500	98
	Shelby	14,100	13,900	99
	Tippecanoe	42,600	41,500	97
	Tipton	6,100	6,000	98
Warren	3,100	3,000	97	
White	9,400	9,200	98	
Between 25-49%	ILLINOIS			
	Vermilion	36,100	35,400	98
	INDIANA			
	Clay	9,300	9,200	98
	Greene	12,200	11,900	98
	Jackson	13,600	13,400	99
	Wabash	12,500	12,200	98
Wayne	27,400	26,900	98	
Between 5-24%	INDIANA			
	Franklin	6,500	6,300	97
	Ripley	8,300	8,100	98
	Union	2,400	2,300	96
	Vermillion	7,200	7,100	99
	Vigo	40,500	39,800	98
Station Totals		1,075,100	1,057,000	98
Net Weekly Circulation (1985)				811,900
Average Daily Circulation (1985)				481,200

Indiana—Indianapolis

WTHR

Ch. 13

Network Service: NBC.

Licensee: VideoIndiana Inc., 1000 N. Meridian St., Indianapolis, IN 46204.

Studio: 1000 N. Meridian St., Indianapolis, IN 46204.

Telephone: 317-636-1313.

Technical Facilities; Channel No. 13 (210-216 MHz). Authorized power: 316-kw visual, 31.6-kw aural. Antenna: Circularly polarized, 980-ft. above av. terrain, 1040-ft. above ground, 1860-ft. above sea level.

Latitude 39° 55' 43"
Longitude 86° 10' 55"

Transmitter: Ditch Rd. & 96th St.

Satellite Earth Stations: ADM, 6.1-meter; Harris, 8.8-meter; Harris & Scientific-Atlanta receivers.

News Services: AP, Conus, CNN, NIWS, UPI, NBC.

Ownership: See WBNS-TV, Columbus, OH.

Began Operation: Oct. 30, 1957. Sale to present owner by Avco Bcstg. Corp. approved by FCC Aug. 11, 1975 (Television Digest, Vol. 15:13, 21).

Represented (sales): Blair Television.

Represented (legal): Crowell & Moring.

Represented (engineering): David Steel & Associates.

Personnel:

- GENE D'ANGELO, president.
- MICHAEL J. CORKEN, general manager.
- GERALD CARY, treasurer.
- WILLIAM ORR, vice president of engineering.
- STEPHEN G. WALTON, chief engineer.
- TOM ROSE, program director.
- ROBERT L. SHIVE, general sales manager.
- LARRY LEESE, national sales manager.
- MARLENE OLSEN, local sales manager.
- BRIAN BEGLANE, marketing manager.
- BOB CAMPBELL, news director.
- MARK DILLON, business manager.

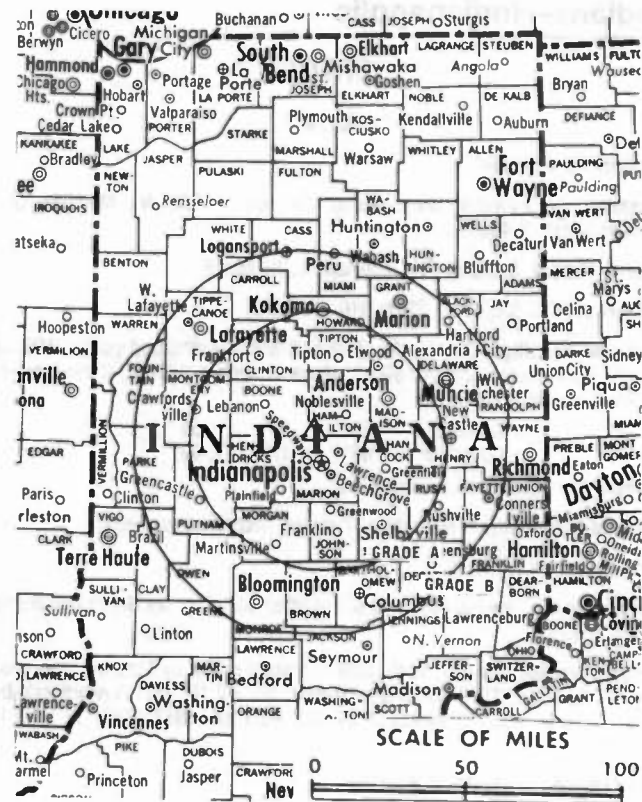
Highest One Hour Rate: \$15,000.

Highest 30 Sec. Rate: Not available.

NETWORK BASE HOURLY RATE: \$2000.

Total Households: © MSI Consumer Market Data as of 1/1/85. TV Homes, TV% and Circulation © 1985 Arbitron. County coverage based on Arbitron study.

Net Weekly Circulation	State County	Total Households	TV Households	%
50% & Over	INDIANA			
	Bartholomew	24,300	23,900	98
	Benton	3,700	3,600	97
	Blackford	5,500	5,400	98
	Boone	13,600	13,400	99
	Brown	5,100	5,000	98
	Carroll	7,300	7,200	99
	Cass	14,600	14,300	98
	Clinton	11,400	11,200	98
	Decatur	8,200	8,000	98
	Delaware	44,600	44,000	99
	Fayette	10,100	9,900	98
	Fountain	6,800	6,700	99
	Grant	27,200	26,700	98
	Hamilton	31,500	31,100	99
	Hancock	15,700	15,500	99
	Hendricks	24,800	24,500	99
	Henry	18,900	18,600	98
	Howard	31,700	31,200	98
	Jay	8,200	8,000	98



WTHR BMPCT—831103KR Granted 12/21/83

© American Map Corp., No. 14244

Net Weekly Circulation	State County	Total Households	TV Households	%
50% & Over	Johnson	28,300	28,000	99
	Madison	50,200	49,600	99
	Marion	287,500	283,400	99
	Miami	13,700	13,400	98
	Monroe	36,200	35,200	97
	Montgomery	13,100	12,900	98
	Morgan	18,300	18,000	98
	Putnam	9,700	9,500	98
	Randolph	10,700	10,500	98
	Rush	6,600	6,500	98
	Shelby	14,100	13,900	99
	Tippecanoe	42,600	41,500	97
	Tipton	6,100	6,000	98
	Warren	3,100	3,000	97
	White	9,400	9,200	98
Between 25-49%	INDIANA			
	Clay	9,300	9,200	98
	Jackson	13,600	13,400	99
	Jennings	7,800	7,600	97
	Lawrence	16,100	15,800	98
	Owen	6,300	6,200	98
Parke	6,100	6,000	98	
Wabash	12,500	12,200	98	
Wayne	27,400	26,900	98	
Between 5-24%	ILLINOIS			
	Vermillion	36,100	35,400	98
	INDIANA			
	Greene	12,200	11,900	98
	Pulaski	5,000	4,800	96
	Ripley	8,300	8,100	98
	Sullivan	8,100	7,900	98
	Vermillion	7,200	7,100	99
	Vigo	40,500	39,800	98
	Station Totals		1,079,300	1,061,100
Net Weekly Circulation (1985)			778,400	
Average Daily Circulation (1985)			460,700	

Indiana—Indianapolis

WXIN

(formerly WPDS-TV)

Ch. 59

Network Service: None, independent.

Licensee: Outlet Communications Inc., 1440 N. Meridian St., Indianapolis, IN 46202.

Studio: 1440 N. Meridian, Indianapolis, IN 46202.

Telephone: 317-632-5900.

Technical Facilities: Channel No. 59 (740-746 MHz). Authorized power: 2090-kw max. visual, 209-kw max. aural. Antenna: 992-ft. above av. terrain, 1014-ft. above ground, 1814-ft. above sea level.

Latitude 39° 53' 20"
Longitude 86° 12' 07"

Transmitter: 2350 Westlane Rd., Indianapolis.

Multichannel TV Sound: Stereo only.

Satellite Earth Station: Harris, 6.1-meter; Harris receivers.

Ownership: Outlet Communications Inc., 100%. For other interests see Group Ownership of TV Stations.

Began Operation: Feb. 2, 1984. Sale to present owner by USA Communications Inc. approved by FCC Dec. 26, 1984.

Represented (sales): Petry Television.

Represented (legal): Sundlun, Sher & Singer.

Represented (engineering): John F. X. Browne & Associates.

Personnel:

JOSEPH YOUNG, vice president & general manager.
BETH SULLIVAN, sales director.

Highest One Hour Rate: \$8000.

Highest 30 Sec. Rate: \$1000.

Total Households: © MSI Consumer Market Data as of 1/1/85. TV Homes, TV% and Circulation © 1985 Arbitron. County coverage based on Arbitron study.

Net Weekly Circulation	State County	Total Households	TV Households	%
50% & Over	INDIANA			
	Boone	13,600	13,400	99
	Hamilton	31,500	31,100	99
	Hancock	15,700	15,500	99
	Hendricks	24,800	24,500	99
	Johnson	28,300	28,000	99
	Marion	287,500	283,400	99
Between 25-49%	INDIANA			
	Bartholomew	24,300	23,900	98
	Carroll	7,300	7,200	99
	Clinton	11,400	11,200	98
	Henry	18,900	18,600	98
	Madison	50,200	49,600	99
	Morgan	18,300	18,000	98
	Putnam	9,700	9,500	98



Net Weekly Circulation	State County	Total Households	TV Households	%
Between 25-49%	Rush	6,600	6,500	98
	Shelby	14,100	13,900	99
	Tipton	6,100	6,000	98
Between 5-24%	INDIANA			
	Benton	3,700	3,600	97
	Brown	5,100	5,000	98
	Cass	14,600	14,300	98
	Clay	9,300	9,200	98
	Decatur	8,200	8,000	98
	Delaware	44,600	44,000	99
	Fayette	10,100	9,900	98
	Fountain	6,800	6,700	99
	Grant	27,200	26,700	98
	Howard	31,700	31,200	98
	Jennings	7,800	7,600	97
	Lawrence	16,100	15,800	98
	Monroe	36,200	35,200	97
	Montgomery	13,100	12,900	98
Owen	6,300	6,200	98	
Parke	6,100	6,000	98	
Randolph	10,700	10,500	98	
Tippecanoe	42,600	41,500	97	
Warren	3,100	3,000	97	
White	9,400	9,200	98	
Station Totals		881,000	866,800	98
Net Weekly Circulation (1985)			322,100	
Average Daily Circulation (1985)			138,000	

Indiana—Bloomington-Indianapolis

WTTV

Ch. 4

Network Service: None, independent.

Licensee: Tel-Am Holdings Inc.

Studios: South Highland and East Davis, Bloomington; 3490 Bluff Rd., Indianapolis, IN 46217.

Business Office: 3490 Bluff Rd., Indianapolis, IN 46217.

Telephone: 317-787-2211. TWX: 810-341-3177.

Technical Facilities: Channel No. 4 (66-72 MHz). Authorized power: 55-kw visual, 11-kw aural. Antenna: 1200-ft. above av. terrain, 1170-ft. above ground, 2038-ft. above sea level.

Latitude 39° 24' 26.5"
Longitude 86° 08' 52.0"

Transmitter: Trafalgar, IN.

Satellite Earth Stations: Harris, 3-meter & 8.8-meter; Scientific-Atlanta, 5-meter; Harris & Scientific-Atlanta receivers.

News Service: UPI.

Ownership: Tel-Am Operations Inc. TAOI ownership: Dunmore Partners Ltd., 22.1%; DeSales Harrison, chmn., 11.1%; Elmer C. Snow, pres., 2.8%; Clyde Dutton, v.p., 1.68%; Bernard Souers, v.p., Jack Baker, v.p.-treas., 0.56% each; Augustus Oliver, secy.; Harold Berry, 5.6%; others, 55.6%. Dunmore Partners Ltd. ownership: Edward G. Victor, Richard V. Sandler, gen. partners, 1% each; Michael Milken, 39.8%; Peter Ackerman, 15%; Lowell Milken & Gary Winnick, 8% each; Jeffrey Neuman, 6%; Warren Trepp, 5%; 20 others with less than 3.6% each, all ltd. partners.

Began Operation: Nov. 11, 1949. Sale to present owner by Teleco Inc. approved by FCC Jan. 24, 1984. Sale by Sarkes Tarzian Inc. approved by FCC May 9, 1978 (Television Digest, Vol. 17:29).

Represented (sales): TeleRep Inc.

Represented (legal): Hogan & Hartson.

Represented (engineering): Jules Cohen & Associates.

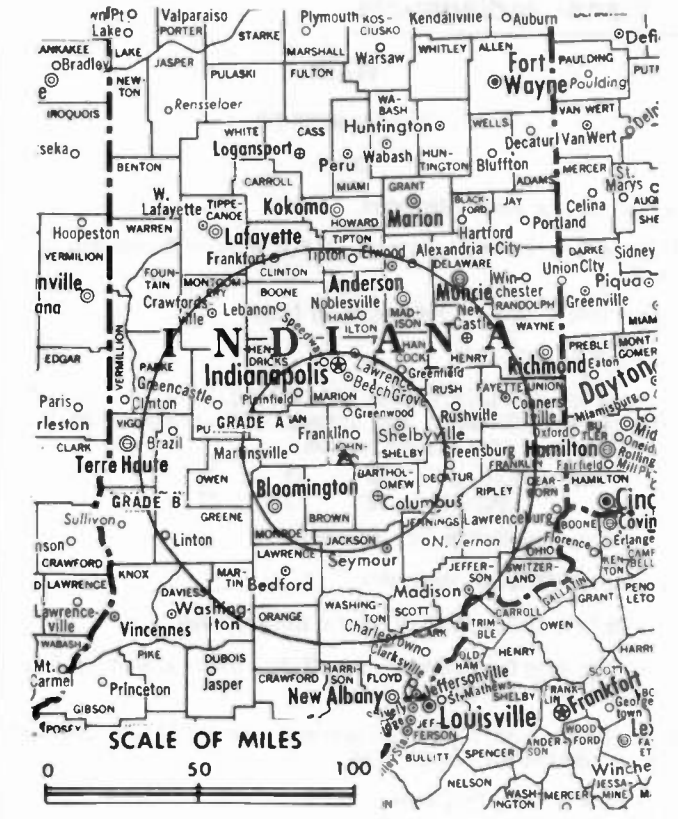
Personnel:

- ELMER C. SNOW, president & general manager.
- CLYDE V. DUTTON, senior vice president & general sales manager.
- BERNARD J. SOUERS, vice president, sales.
- MICHAEL S. DAVIS, vice president, programming.
- PAUL BOHRER, chief engineer.
- JIM LOCKWOOD, news director.
- ROBERT W. CALDWELL, production manager.
- CHUCK MARLOWE, sports director.
- CHUCK WORKMAN, public affairs director.
- JIM HAIR, operations manager.
- DICK BLAIR, manager of Bloomington operations.
- ANNA KOKAS, promotion & marketing director.
- MILDRED HOLMAN, director of government affairs & personnel.
- JACK BAKER, vice president & controller.

Rates: Not available.

Total Households: © MSI Consumer Market Data as of 1/1/85. TV Homes, TV% and Circulation © 1985 Arbitron. County coverage based on Arbitron study.

Net Weekly Circulation	State County	Total Households	TV Households	%
50% & Over	Bartholomew	24,300	23,900	98
	Boone	13,600	13,400	99
	Brown	5,100	5,000	98
	Cass	14,600	14,300	98
	Clay	9,300	9,200	98
	Clinton	11,400	11,200	98
	Daviess	10,200	9,900	97
	Decatur	8,200	8,000	98
	Delaware	44,600	44,000	99
	Fayette	10,100	9,900	98



WTTV BPCT-5061 Granted 11/14/77 © American Map Corp., 14244

Net Weekly Circulation	State County	Total Households	TV Households	%
50% & Over	Greene	12,200	11,900	98
	Hamilton	31,500	31,100	99
	Hancock	15,700	15,500	99
	Hendricks	24,800	24,500	99
	Henry	18,900	18,600	98
	Howard	31,700	31,200	98
	Jackson	13,600	13,400	99
	Jefferson	11,100	10,900	98
	Jennings	7,800	7,600	97
	Johnson	28,300	28,000	99
	Knox	16,000	15,700	98
	Lawrence	16,100	15,800	98
	Madison	50,200	49,600	99
	Marion	287,500	283,400	99
	Martin	3,800	3,700	97
	Miami	13,700	13,400	98
	Monroe	36,200	35,200	97
	Montgomery	13,100	12,900	98
	Morgan	18,300	18,000	98
	Orange	7,000	6,800	97
Owen	6,300	6,200	98	
Parke	6,100	6,000	98	
Putnam	9,700	9,500	98	
Ripley	8,300	8,100	98	
Rush	6,600	6,500	98	
Shelby	14,100	13,900	99	
Tippecanoe	42,600	41,500	97	
Wayne	27,400	26,900	98	

(Continued on page A-382)

Station Totals	2,268,700	2,233,900	98
Net Weekly Circulation (1985)		871,400	
Average Daily Circulation (1985)		374,500	

Indiana—Lafayette-Kokomo

WLFI-TV

Ch. 18



KATZ CONTINENTAL

Network Service: CBS.

Licensee: WLFI-TV Inc., 2605 Yeager Rd., West Lafayette, IN 47906.

Studio: 2605 Yeager Rd., West Lafayette, IN 47906.

Mailing Address: Box 7018, Lafayette, IN 47903.

Telephone: 317-463-3516.

Technical Facilities: Channel No. 18 (494-500 MHz). Authorized power: 1490-kw max. & 631-kw horizontal visual, 298-kw max. & 126-kw horizontal aural. Antenna: 780-ft. above av. terrain, 783-ft. above ground, 1553-ft. above sea level.

Latitude 40° 23' 20"
Longitude 86° 36' 46"

Transmitter: 600 West Rd., Ross Twp., IN.

Satellite Earth Stations: Andrew, 10-meter; Scientific-Atlanta, 7.2-meter; Scientific-Atlanta receivers.

News Services: AP, UPI.

Ownership: The Toledo Blade Co., 100%. Officers: William Block, chmn.; Robert A. Ford, pres.; John W. Harms, H. O. Davis, Paul Block Jr., v.p.s.; Bernard R. Baker, secy.; Gary Blair, treas. The Toledo Blade Co. owns WDRB-TV, Louisville, KY; WLIO(TV), Lima, OH; KTRV(TV), Nampa, ID; owns & publishes newspapers in Monterey, CA; Red Bank, NJ; Toledo, OH & Pittsburgh, PA; has multiple cable interests.

Began Operation: May 8, 1953 on Ch. 59. Transfer of TV and WASK(AM) to Rosenthal group from founder O. E. Richardson approved Feb. 20, 1957 by FCC (Television Digest, Vol. 13:4, 8). Sold to Sarkes Tarzian as Ch. 59, but left the air May 15, 1959 while sale was pending. Sale to Sarkes Tarzian by Henry Rosenthal and associates approved June 17, 1959; resumed operation on Ch. 18 Nov. 15, 1959 (Vol. 15:19, 20, 25, 46). Sale to RJN Bcstg. Inc. (Richard F. Shively) by Sarkes Tarzian Inc. approved Nov. 3, 1967. Sale to present owner by RJN Bcstg. approved by FCC Sept. 13, 1979.

Represented (sales): Katz Television.

Represented (legal): Dow, Lohnes & Albertson.

Represented (engineering): Jules Cohen & Associates.

Personnel:

ROBERT FORD, general manager.
TOM COMBS, sales manager.
MIKE PIGGOTT, news director.
KEN GARDNER, director of operations & engineering.

Highest One Hour Rate: \$850.

Highest 30 Sec. Rate (July 16, 1985): \$375.

NETWORK BASE HOURLY RATE: \$245.



WLFI-TV BNPCT-7447 Granted 3/15/73

© American Map Corp., 14244

Total Households: © MSI Consumer Market Data as of 1/1/85. TV Homes, TV% and Circulation © 1985 Arbitron. County coverage based on Arbitron study.

Net Weekly Circulation	State County	Total Households	TV Households	%
50% & Over	INDIANA			
	Benton	3,700	3,600	97
	Carrall	7,300	7,200	99
	Cass	14,600	14,300	98
	Tippecanoe	42,600	41,500	97
Between 25-49%	Warren	3,100	3,000	97
	White	9,400	9,200	98
	INDIANA			
	Clinton	11,400	11,200	98
	Fountain	6,800	6,700	99
Between 5-24%	Howard	31,700	31,200	98
	Miami	13,700	13,400	98
	Montgomery	13,100	12,900	98
	ILLINOIS			
	Iroquois	12,300	12,000	98
INDIANA	Boone	13,600	13,400	99
	Jasper	9,100	8,900	98
	Newton	5,600	5,500	98
	Pulaski	5,000	4,800	96
	Tipton	6,100	6,000	98
Station Totals		209,100	204,800	97
Net Weekly Circulation (1985)				101,700
Average Daily Circulation (1985)				50,800

Indiana—Richmond

WKOI

Ch. 43

Network Service: None, independent.

Licensee: Trinity Bcstg. of Indiana Inc., Box 1057, Richmond, IN 47374.

Studio: 1702 S. 9th St., Richmond, IN 47374.

Mailing Address: Box 1057, Richmond, IN 47374.

Telephone: 317-935-2390.

Technical Facilities: Channel No. 43 (644-650 MHz). Authorized power: 2296.2-kw visual, 229.6-kw aural. Antenna: 990-ft. above av. terrain, 1003-ft. above ground, 1903-ft. above sea level.

Latitude 39° 30' 44"
Longitude 84° 38' 09"

Transmitter: Rte. 73, Collinsville.

Satellite Earth Station: Scientific-Atlanta; 5-meter; Scientific-Atlanta receivers.

News Service: Trinity Broadcasting Network.

Ownership: See KTBN-TV, Santa Ana-Los Angeles, CA.

Began Operation: May 11, 1982.

Represented (legal): May, Dunne & Gay.

Represented (engineering): Robert A. Jones.

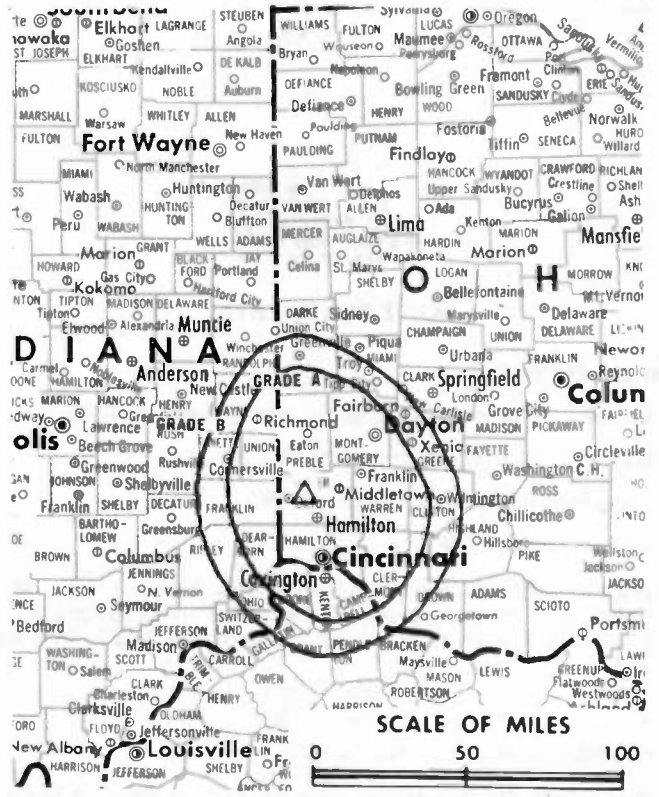
Personnel:

MARY L. LAIRD, supervisor of station operations.
JOE HOYER, production manager.
MERLE C. RUMMEL, chief engineer.

Rates: Not available.

Total Households: © MSI Consumer Market Data as of 1/1/85. TV Homes, TV% and Circulation © 1985 Arbitron. County coverage based on Arbitron study.

Net Weekly Circulation	State County	Total Households	TV Households	%
Between 5-24%	INDIANA			
	Randolph	10,700	10,500	98
	Union	2,400	2,300	96
	Wayne	27,400	26,900	98



WKOI BPCT-5228 Granted 5/19/80 © American Map Corp., 14244

Net Weekly Circulation	State County	Total Households	TV Households	%
Between 5-24%	KENTUCKY			
	Grant	4,800	4,800	100
	OHIO			
	Butler	95,600	94,400	99
Station Totals		140,900	138,900	98
Net Weekly Circulation (1985)			23,400	
Average Daily Circulation (1985)			8,700	

Indiana—South Bend

WHME-TV

Ch. 46

Network Service: None, independent.

Licensee: Lester Sumrall Evangelistic Association Inc., Box 12, South Bend, IN 46624.

Studio: 61300 S. Ironwood Rd., South Bend, IN.

Telephone: 219-291-8200.

Mailing Address: Box 12, South Bend, IN 46624.

Technical Facilities: Channel No. 46 (662-668 MHz). Authorized power: 891-kw visual, 178-kw aural. Antenna: 1000-ft. above av. terrain, 982-ft. above ground, 1828-ft. above sea level.

Latitude 41° 35' 43"
Longitude 86° 09' 38"

Transmitter: Intersection of Fern & Roosevelt Rd.

Satellite Earth Stations: Transmit/receive; Harris & Microdyne, 9.2-meter; Harris & Microdyne receivers.

Map Note: Contours calculated by revised Sec. 73.699 of FCC Rules not available.

News Service: UPI.

Ownership: See WHMB-TV, Indianapolis.

Began Operation: July 25, 1974; left air April 6, 1976. Sale to present owner approved by FCC June 10, 1977. Resumed operation Sept. 10, 1977 (Television Digest, Vol. 17:38).

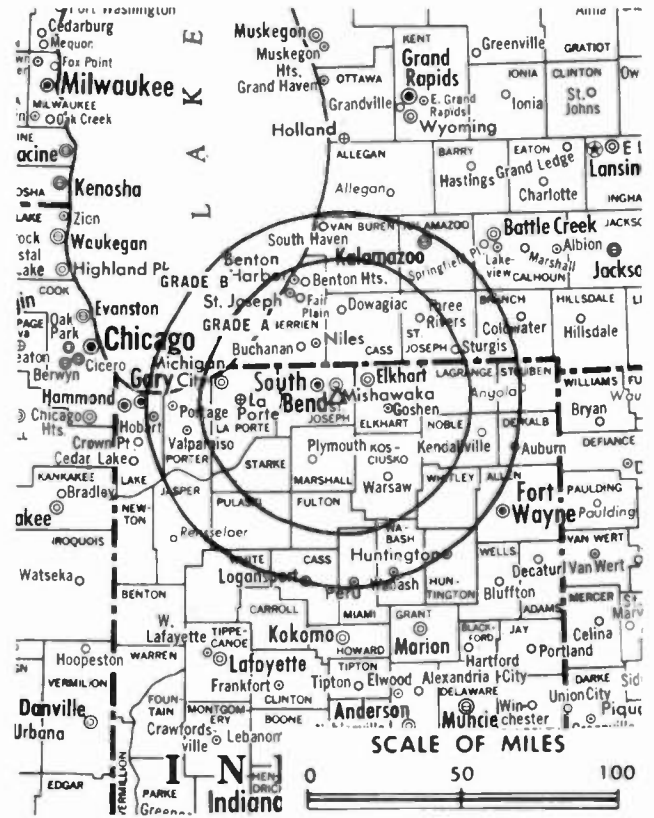
Represented (legal): Pepper & Corazinni.

Personnel:
LESTER SUMRALL, president.
PETE SUMRALL, general manager.

Highest 30 Sec. Rate (July 12, 1985): \$50.

Total Households: © MSI Consumer Market Data as of 1/1/85. TV Homes, TV% and Circulation © 1985 Arbitron. County coverage based on Arbitron study.

Net Weekly Circulation	State County	Total Households	TV Households	%
Between 25-49%	INDIANA			
	Elkhart	50,100	49,000	98
	Fulton	7,300	7,200	99
	Lagrange	8,300	7,900	95
	Marshall	14,400	14,100	98
	Starke	7,900	7,700	97



WHME-TV BMPCT-7479 Granted 7/25/73

© American Map Corp., 14244

Net Weekly Circulation	State County	Total Households	TV Households	%
Between 5-24%	INDIANA			
	Cass	14,600	14,300	98
	De Kalb	11,700	11,600	99
	Huntington	12,700	12,500	98
	Kosciusko	22,600	22,100	98
	La Porte	37,900	37,500	99
	Noble	12,800	12,500	98
	Porter	44,100	43,500	99
	Pulaski	5,000	4,800	96
	St Joseph	87,200	86,000	99
	Steuben	9,600	9,400	98
	Wabash	12,500	12,200	98
Whitley	9,300	9,200	99	
	MICHIGAN			
	Berrien	61,400	60,300	98
	Cass	17,900	17,600	98
	St Joseph	20,600	20,300	99
Station Totals		467,900	459,700	98
Net Weekly Circulation (1985)				87,000
Average Daily Circulation (1985)				28,900

Indiana—South Bend

WNDU-TV

Ch. 16

Network Service: NBC.

Licensee: Michiana Telecasting Corp., Box 1616, South Bend, IN.

Mailing Address: Box 1616, South Bend, IN 46634.

Shipping Address: 54516 Business U.S. 31 N., South Bend, IN 46637.

Telephone: 219-239-1616.

Technical Facilities: Channel No. 16 (482-488 MHz). Authorized power: 3770-kw max. & 1955-kw horizontal visual, 754-kw max. & 390-kw horizontal aural. Antenna: 1069-ft. above av. terrain, 1068-ft. above ground, 1913-ft. above sea level.

Latitude 41° 36' 20.0"
Longitude 86° 12' 44.5"

Transmitter: Ironwood & Kern Rds.

Multichannel TV Sound: Stereo only.

Satellite Earth Stations: Transmit/receive, Satcom Technologies, 9.2-meter; Scientific-Atlanta, 4-meter; Gardiner, Scientific-Atlanta & Standard receivers.

AM Affiliate: WNDU, 1-kw, 1490 kHz (ABC).

FM Affiliate: WNDU-FM, 12-kw, 92.9 MHz (No. 225), 880-ft.

News Services: AP, Group W Newsfeed, NBC.

Ownership: Michiana Telecasting Corp., 100%. Rev. Theodore M. Hesburgh, C.S.C., chmn. (president of U. of Notre Dame); Rev. Edmund P. Joyce, C.S.C., secy.-treas.

Began Operation: July 15, 1955.

Represented (sales): Adam Young Inc.

Represented (legal): Dempsey & Koplovitz.

Represented (engineering): A. D. Ring & Associates.

Personnel:

BAZIL O'HAGAN, president & general manager.
HARRY KEVORKIAN, vice president, education & administration.
MICHAEL LEYES, general sales manager.
PAUL E. WALTON JR., program director.
BILL SIMINSKI, production manager.
GREGORY J. GICZI, operations manager.
KAREN CROAKE HEISLER, promotion coordinator.
MIKE COLLINS, director of news & sports.
RUSS SUMMERVILLE, chief engineer.

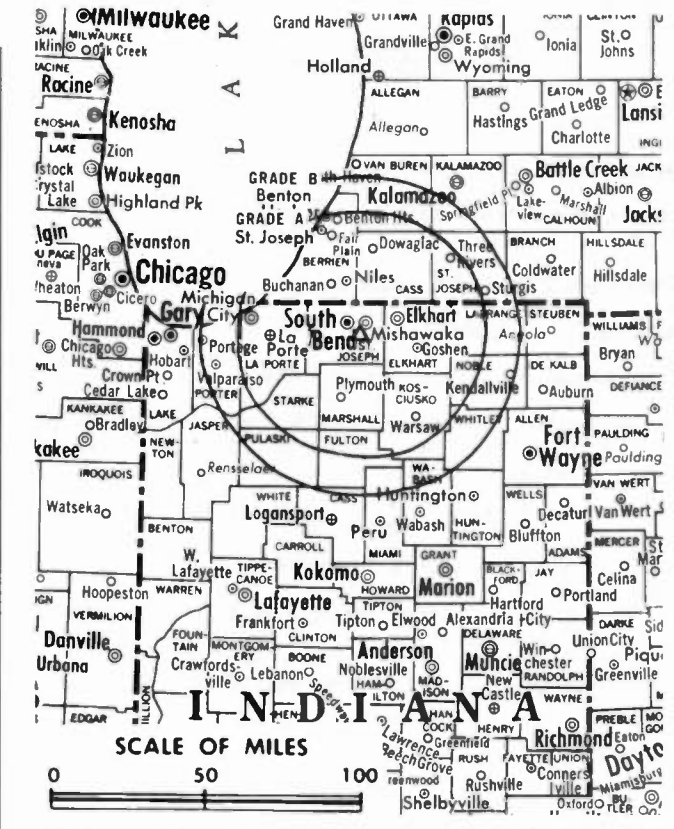
Highest One Hour Rate (Jan. 11, 1985): \$2400.

Highest 30 Sec. Rate (Jan. 11, 1985): \$800.

NETWORK BASE HOURLY RATE: \$900.

Total Households: © MSI Consumer Market Data as of 1/1/85. TV Homes, TV% and Circulation © 1985 Arbitron. County coverage based on Arbitron study.

Net Weekly Circulation	State County	Total Households	TV Households	%
50% & Over	INDIANA			
	Cass	14,600	14,300	98
	Elkhart	50,100	49,000	98
	Fulton	7,300	7,200	99
	Kosciusko	22,600	22,100	98
	Lagrange	8,300	7,900	95
	Marshall	14,400	14,100	98
Miami	13,700	13,400	98	



WNDU-TV BPCT-4222 Granted 12/10/69 © American Map Corp., 14244

Net Weekly Circulation	State County	Total Households	TV Households	%
50% & Over	Noble	12,800	12,500	98
	Pulaski	5,000	4,800	96
	St Joseph	87,200	86,000	99
	Starke	7,900	7,700	97
Wabash	12,500	12,200	98	
MICHIGAN	Berrien	61,400	60,300	98
	Cass	17,900	17,600	98
	St Joseph	20,600	20,300	99
Between 25-49%	INDIANA			
	La Porte	37,900	37,500	99
	Stauben	9,600	9,400	98
White	9,400	9,200	98	
MICHIGAN	Branch	14,500	14,300	99
	Between 5-24%	INDIANA		
De Kalb		11,700	11,600	99
Jasper		9,100	8,900	98
Porter		44,100	43,500	99
Whitley	9,300	9,200	99	
MICHIGAN	Kalamazoo	78,000	76,900	99
	Van Buren	24,900	24,600	99
Station Totals		604,800	594,500	98
Net Weekly Circulation (1985)			338,400	
Average Daily Circulation (1985)			206,300	

Indiana—South Bend

WSBT-TV

Ch. 22

Network Service: CBS.

Licensee: WSBT Inc.

Studio: 300 West Jefferson Blvd., South Bend, IN 46601.

Telephone: 219-233-3141. TWX: 810-299-2500.

Technical Facilities: Channel No. 22 (518-524 MHz). Authorized power: 2175-kw max. & 586.53-kw horizontal visual, 435-kw max. & 117.3-kw horizontal aural. Antenna: 1070-ft. above av. terrain, 1048-ft. above ground, 1917.5-ft. above sea level.

Latitude 41° 37' 00"
Longitude 86° 13' 01"

Transmitter: 60351 Ironwood Rd.

Satellite Earth Station: Harris, 6.1-meter; Harris receivers.

AM Affiliate: WSBT, 5-kw, 960 kHz (CBS).

FM Affiliate: WNSN, 9.4-kw, 101.5 MHz (No. 268), 967-ft.

News Services: AP, CBS, NIWS.

Ownership: Schurz Communications Inc. For other interests, see Group Ownership & Newspaper Ownership of TV Stations.

Began Operation: Dec. 21, 1952.

Represented (sales): Katz Television.

Represented (legal): Hogan & Hartson.

Represented (engineering): David Steel & Associates.

Personnel:

E. BERRY SMITH, president & general manager.
NORBERT J. GASSENSMITH, vice president, program director & film buyer.
JAMES D. FREEMAN, vice president & assistant general manager.
JERRY BLECK, vice president & national sales manager.
KENNETH BIGGINS, business manager.
RODERICK S. JOHNSON, community affairs director.
ROBERT W. BELL, chief engineer.
JUSTIN R. MEACHAM, director of creative services.
ROBERT B. WILLIAMS, promotion manager.
LARRY L. SMITH, news director.
JULIUS DECOCCO, production manager.

Highest One Hour Rate: \$3000.

Highest 30 Sec. Rate (April 29, 1984): \$800.

NETWORK BASE HOURLY RATE: \$795.

Total Households: © MSI Consumer Market Data as of 1/1/85. TV Homes, TV% and Circulation © 1985 Arbitron. County coverage based on Arbitron study.

Net Weekly Circulation	State County	Total Households	TV Households	%
50% & Over	INDIANA			
	Elkhart	50,100	49,000	98
	Fulton	7,300	7,200	99
	Kosciusko	22,600	22,100	98
	Lagrange	8,300	7,900	95
	Marshall	14,400	14,100	98
	Pulaski	5,000	4,800	96
	St Joseph	87,200	86,000	99
	Starke	7,900	7,700	97



WSBT-TV BPCT-3748 Granted 8/17/66

© American Map Corp., 14244

Net Weekly Circulation	State County	Total Households	TV Households	%
50% & Over	MICHIGAN			
	Berrien	61,400	60,300	98
	Cass	17,900	17,600	98
	St Joseph	20,600	20,300	99
Between 25-49%	INDIANA			
	La Porte	37,900	37,500	99
	Miami	13,700	13,400	98
	Noble	12,800	12,500	98
Between 5-24%	INDIANA			
	Carroll	7,300	7,200	99
	Cass	14,600	14,300	98
	Jasper	9,100	8,900	98
	Porter	44,100	43,500	99
	Steuben	9,600	9,400	98
	Wabash	12,500	12,200	98
	White	9,400	9,200	98
	Whitley	9,300	9,200	99
MICHIGAN	Branch	14,500	14,300	99
	Kalamazoo	78,000	76,900	99
	Van Buren	24,900	24,600	99
Station Totals		600,400	590,100	98
Net Weekly Circulation (1985)			315,000	
Average Daily Circulation (1985)			187,800	

Indiana—Elkhart-South Bend

WSJV

Ch. 28

Network Service: ABC.

Licensee: WSJV-TV Inc., 58096 County Rd. 7 South, Elkhart, IN 46517.

Mailing Address: Box 1646, Elkhart, IN 46515.

Studio: 58096 County Rd. 7 South, Elkhart 46517.

Telephones: 219-293-8616, Elkhart; 219-674-5106, South Bend.

TWX: 810-294-2242.

Technical Facilities: Channel No. 28 (554-560 MHz). Authorized power: 1510-kw max. & 410-kw horizontal visual, 274-kw max. & 75-kw horizontal aural. Antenna: 1090-ft. above av. terrain, 1044-ft. above ground, 1914-ft. above sea level.

Latitude 41° 36' 58"
Longitude 86° 11' 38"

Transmitter: Grass Rd., 3-mi. SW of Mishawaka, IN.

Satellite Earth Stations: ADM, 3-meter & 5-meter; Pinzone receivers.

News Services: AP, ABC.

Ownership: Quincy Newspapers, 100%. For other interests, see WGEM-TV, Quincy, IL.

Began Operation: March 15, 1954. Sale to present owner by Truth Publishing Co. (John F. Dille Jr., et al.) approved by FCC March 31, 1975.

Represented (sales): Blair Television.

Represented (legal): Wilkinson, Barker, Knauer & Quinn.

Represented (engineering): Lohnes & Culver.

Personnel:

- DON E. FULLER, vice president & general manager.
- JOHN HART, general sales manager.
- MARTHA SIMS, program director.
- TERRY DAY, chief engineer.
- PAM YODER, computer operations manager.
- KEVIN SARGENT, operations manager.
- DAN FRENCH, news director.
- PAM LAMB, promotion/public affairs director.

Highest One Hour Rate: \$3200.

Highest 30 Sec. Rate (July 1, 1985): \$650.

NETWORK BASE HOURLY RATE: \$700.

Total Households: © MSI Consumer Market Data as of 1/1/85. TV Homes, TV% and Circulation © 1985 Arbitron. County coverage based on Arbitron study.

Net Weekly Circulation	State County	Total Households	TV Households	%
50% & Over	INDIANA			
	Elkhart	50,100	49,000	98
	Fulton	7,300	7,200	99
	Kosciusko	22,600	22,100	98
	Lagrange	8,300	7,900	95
	Marshall	14,400	14,100	98
	Pulaski	5,000	4,800	96
	St Joseph	87,200	86,000	99
	Starke	7,900	7,700	97



WSJV BPCT-4494 Granted 5/17/72

© American Map Corp., 14244

Net Weekly Circulation	State County	Total Households	TV Households	%
50% & Over	MICHIGAN			
	Berrien	61,400	60,300	98
	Cass	17,900	17,600	98
	St Joseph	20,600	20,300	99
Between 25-49%	INDIANA			
	La Porte	37,900	37,500	99
	Noble	12,800	12,500	98
Between 5-24%	INDIANA			
	Cass	14,600	14,300	98
	De Kalb	11,700	11,600	99
	Jasper	9,100	8,900	98
	Miami	13,700	13,400	98
	Steuben	9,600	9,400	98
	Wabash	12,500	12,200	98
	White	9,400	9,200	98
	Whitley	9,300	9,200	99
	MICHIGAN			
Branch	14,500	14,300	99	
Van Buren	24,900	24,600	99	
Station Totals		482,700	474,100	98
Net Weekly Circulation (1985)				286,700
Average Daily Circulation (1985)				164,000

Indiana—Terre Haute

WBAK-TV

Ch. 38

Network Service: ABC.

Licensee: Terre Haute Independent Bcstrs. Inc., Box 719, Terre Haute, IN 47808.

Studio: 2nd & Poplar St., Terre Haute, IN.

Mailing Address: Box 719, Terre Haute, IN 47808.

Telephone: 812-238-1515. TWX: 810-356-2131.

Technical Facilities: Channel No. 38 (614-620 MHz). Authorized power: 2140-kw visual, 214-kw aural. Antenna: 980-ft. above av. terrain, 1004-ft. above ground, 1549-ft. above sea level.

Latitude 39° 13' 58"
Longitude 87° 23' 49"

Transmitter: W side of Hwy. 41, 1.3-mi. SW of Farmersburg, IN.

Satellite Earth Station: ADM, 4.2-meter; Drake receivers.

News Services: AP, ABC.

Ownership: Bahakel Communications Ltd., 100%. For other interests, see Group Ownership of TV Stations.

Began Operation: April 3, 1973. Sale to present owner by John M. House, et al., approved by FCC Feb. 28, 1977.

Represented (sales): Avery-Knodel.

Represented (legal): Jeffrey W. Malickson.

Personnel:

CY N. BAHAKEL, president.
HAL EDWARDS, general manager.
DAVID PIERCE, chief engineer.

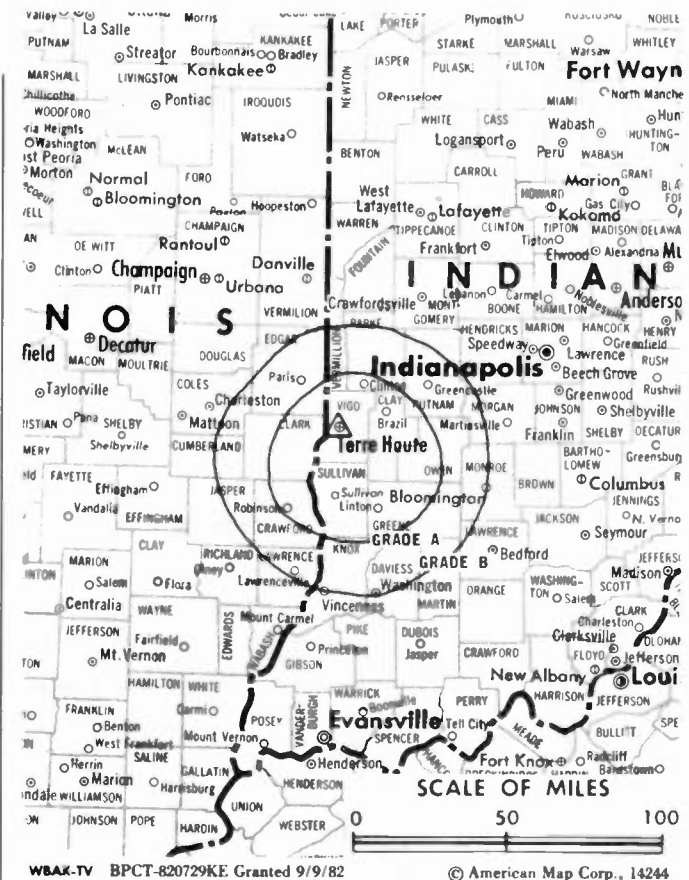
Highest One Hour Rate: \$2000.

Highest 30 Sec. Rate (July 1, 1985): \$500.

NETWORK BASE HOURLY RATE: \$175.

Total Households: © MSI Consumer Market Data as of 1/1/85. TV Homes, TV% and Circulation © 1985 Arbitron. County coverage based on Arbitron study.

Net Weekly Circulation	State County	Total Households	TV Households	%
50% & Over	ILLINOIS			
	Clark	6,800	6,600	97
	Crawford	8,300	8,100	98
	Edgar	8,600	8,400	98
	Jasper	4,300	4,200	97
	INDIANA			
	Clay	9,300	9,200	98
	Daviess	10,200	9,900	97
	Greene	12,200	11,900	98
	Knox	16,000	15,700	98
	Sullivan	8,100	7,900	98
	Vermillion	7,200	7,100	99
	Vigo	40,500	39,800	98



WBAK-TV BPCT-820729KE Granted 9/9/82 © American Map Corp., 14244

Net Weekly Circulation	State County	Total Households	TV Households	%
Between 25-49%	ILLINOIS			
	Coles	20,700	20,300	98
	Cumberland	4,500	4,400	98
	Effingham	12,100	11,600	96
	Lawrence	6,800	6,600	97
	Richland	7,200	7,000	97
	INDIANA			
	Martin	3,800	3,700	97
	Montgomery	13,100	12,900	98
	Parke	6,100	6,000	98
Between 5-24%	ILLINOIS			
	Douglas	7,500	7,400	98
	Wabash	5,400	5,200	96
	INDIANA			
	Dubols	12,400	12,000	97
	Fountain	6,800	6,700	99
	Monroe	36,200	35,200	97
	Owen	6,300	6,200	98
	Pike	5,400	5,200	96
	Putnam	9,700	9,500	98
Warren	3,100	3,000	97	
Station Totals		298,600	291,700	97
Net Weekly Circulation (1985)				122,300
Average Daily Circulation (1985)				54,300

Indiana—Terre Haute

WTHI-TV

Ch. 10

Network Service: CBS.

Licensee: Wabash Valley Bcstg. Corp., 918 Ohio St., Terre Haute, IN 47808.

Studio: 918 Ohio St., Terre Haute, IN 47808.

Telephone: 812-232-9481. TWX: 810-356-2137.

Technical Facilities: Channel No. 10 (192-198 MHz). Authorized power: 316-kw visual, 31.6-kw aural. Antenna: 960-ft. above av. terrain, 993-ft. above ground, 1549-ft. above sea level.

Latitude 39° 14' 36"
Longitude 87° 23' 07"

Transmitter: E of U.S. 41, 0.34-mi. S of Farmersburg, IN.

Satellite Earth Stations: ADM, 6.1-meter; Scientific-Atlanta receivers.

AM Affiliate: WTHI, 5-kw (1-kw night), 1480 kHz (CBS).

FM Affiliate: WTHI-FM, 20-kw, 99.9 MHz (No. 260), 420-ft.

News Services: AP, Group W Newfeed, UPI, CBS.

Ownership: Mary Fendrich Hulman, executrix, Grace Hulman Descendants Trust.

Began Operation: July 22, 1954.

Represented (sales): Katz Television.

Represented (legal): Haley, Bader & Potts.

Represented (engineering): Cohen & Dippell.

Personnel:

RUSS ARNOLD, vice president & general manager.

DAVID BAILEY, general sales manager.

LOU FROEB, personnel & public relations director.

GLEN COOK, chief engineer.

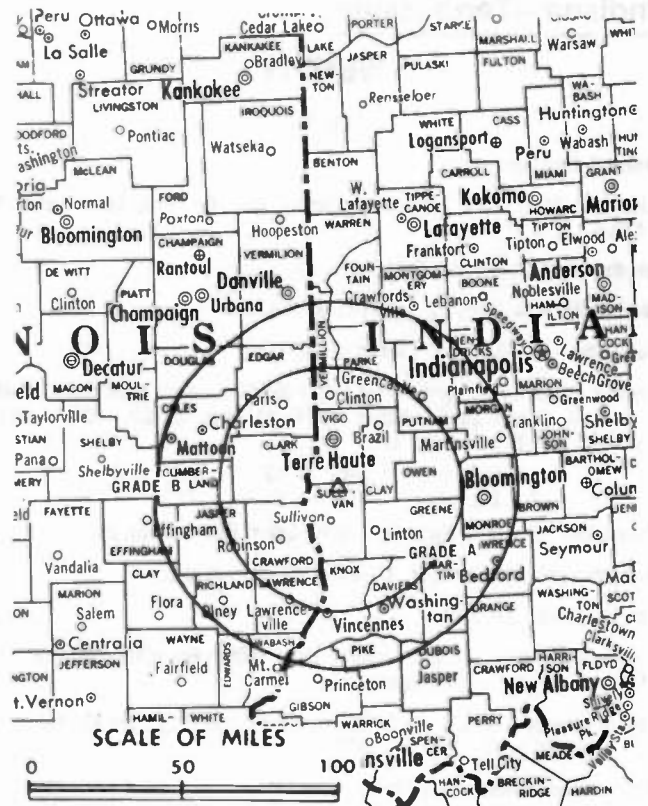
RUTH BAKER, program director.

Highest 30 Sec. Rate: \$500.

NETWORK BASE HOURLY RATE: \$1700.

Total Households: © MSI Consumer Market Data as of 1/1/85. TV Homes, TV% and Circulation © 1985 Arbitron. County coverage based on Arbitron study.

Net Weekly Circulation	State County	Total Households	TV Households	%
50% & Over	ILLINOIS			
	Clark	6,800	6,600	97
	Clay	6,200	5,900	95
	Crawford	8,300	8,100	98
	Cumberland	4,500	4,400	98
	Edgar	8,600	8,400	98
	Effingham	12,100	11,600	96
	Jasper	4,300	4,200	97
	Lawrence	6,800	6,600	97
	Richland	7,200	7,000	97
	INDIANA			
	Clay	9,300	9,200	98
	Daviess	10,200	9,900	97
	Fountain	6,800	6,700	99
	Greene	12,200	11,900	98
	Knox	16,000	15,700	98
	Martin	3,800	3,700	97
Owen	6,300	6,200	98	



WTHI-TV BPCT-3289 Granted 6/18/64

© American Map Corp., 14244

Net Weekly Circulation	State County	Total Households	TV Households	%
50% & Over	Parke	6,100	6,000	98
	Putnam	9,700	9,500	98
	Sullivan	8,100	7,900	98
	Vermillion	7,200	7,100	99
	Vigo	40,500	39,800	98
Between 25-49%	ILLINOIS			
	Coles	20,700	20,300	98
	INDIANA			
	Dubois	12,400	12,000	97
Lawrence	16,100	15,800	98	
Monroe	36,200	35,200	97	
Pike	5,400	5,200	96	
Between 5-24%	ILLINOIS			
	Edwards	3,500	3,400	96
	Shelby	9,000	8,700	97
	Vermilion	36,100	35,400	98
	Wabash	5,400	5,200	96
	Wayne	7,500	7,200	95
	INDIANA			
	Brown	5,100	5,000	98
Montgomery	13,100	12,900	98	
Morgan	18,300	18,000	98	
Orange	7,000	6,800	97	
Warren	3,100	3,000	97	
Station Totals		399,900	390,500	97
Net Weekly Circulation (1985)			222,200	92
Average Daily Circulation (1985)			130,000	

Indiana—Terre Haute

WTWO

Ch. 2

Network Service: NBC.

Licensee: Illiana Telecasting Corp., Box 299, Terre Haute, IN 47808.

Studio: Box 299, Terre Haute, IN 47808.

Telephone: 812-232-9504.

Technical Facilities: Channel No. 2 (54-60 MHz). Authorized power: 100-kw visual, 19.5-kw aural. Antenna: 950-ft. above av. terrain, 994-ft. above ground, 1544-ft. above sea level.

Latitude 39° 14' 33"
Longitude 87° 23' 29"

Transmitter: 1-mi. SW of Farmersburg on W side of U.S. Hwys. 41 & 150.

Satellite Earth Stations: In operation; Avcom & Harris receivers.

News Services: UPI, NBC.

Ownership: Fabri Development Corp. Malcolm I. Glazer, pres., 100%; Carl E. Brasley, secy.-treas. Glazer also owns WRBL(TV), Columbus, GA; KQTV, St. Joseph, MO.

Began Operation: Sept. 1, 1965. Sale to present owner by Booth Newspapers Inc. approved by FCC July 18, 1975 (Television Digest, Vol. 15:9). Sale to Booth by J. R. Livesay, John T. Gelder, et al., approved by FCC Jan. 6, 1971.

Represented (sales): Blair Television.

Represented (legal): Dow, Lohnes & Albertson.

Represented (engineering): Lohnes & Culver.

Personnel:

- MARK PRATHER, executive vice president & general manager.
- JERRY TILLER, sales manager.
- JIM BELL, operations director.
- MARK ALLEN, manager of news & public affairs.
- ARDEN RAMSEY, chief engineer.

Highest 30 Sec. Rate (Sept. 30, 1985): \$700.

NETWORK BASE HOURLY RATE: \$2000.

Total Households: © MSI Consumer Market Data as of 1/1/85. TV Homes, TV% and Circulation © 1985 Arbitron. County coverage based on Arbitron study.

Net Weekly Circulation	State County	Total Households	TV Households	%
50% & Over	ILLINOIS			
	Clark	6,800	6,600	97
	Coles	20,700	20,300	98
	Crawford	8,300	8,100	98
	Cumberland	4,500	4,400	98
	Edgar	8,600	8,400	98
	Effingham	12,100	11,600	96
	Jasper	4,300	4,200	97
	Lawrence	6,800	6,600	97
	Richland	7,200	7,000	97
	INDIANA			
	Clay	9,300	9,200	98
	Daviess	10,200	9,900	97
	Greene	12,200	11,900	98
	Knox	16,000	15,700	98
Martin	3,800	3,700	97	
Monroe	36,200	35,200	97	



WTWO BNPCT-6077 Granted 4/2/65

© American Map Corp., 14244

Net Weekly Circulation	State County	Total Households	TV Households	%
50% & Over	Owen	6,300	6,200	98
	Parke	6,100	6,000	98
	Putnam	9,700	9,500	98
	Sullivan	8,100	7,900	98
	Vermillion	7,200	7,100	99
	Vigo	40,500	39,800	98
Between 25-49%	ILLINOIS			
	Clay	6,200	5,900	95
	Vermillion	36,100	35,400	98
	INDIANA			
	Fountain	6,800	6,700	99
Lawrence	16,100	15,800	98	
Montgomery	13,100	12,900	98	
Pike	5,400	5,200	96	
Warren	3,100	3,000	97	
Between 5-24%	ILLINOIS			
	Shelby	9,000	8,700	97
	Wabash	5,400	5,200	96
	INDIANA			
	Brown	5,100	5,000	98
Dubois	12,400	12,000	97	
Gibson	12,900	12,600	98	
Orange	7,000	6,800	97	
Station Totals		383,500	374,500	97
Net Weekly Circulation (1985)			231,700	
Average Daily Circulation (1985)			141,700	

Indiana

WTTV, Bloomington-Indianapolis (Arbitron Data Continued)

Net Weekly Circulation	State County	Total Households	TV Households	%
Between 25-49%	ILLINOIS			
	Crawford	8,300	8,100	98
	Vermilion	36,100	35,400	98
	INDIANA			
	Blackford	5,500	5,400	98
	Carroll	7,300	7,200	99
	Dubois	12,400	12,000	97
	Fountain	6,800	6,700	99
	Franklin	6,500	6,300	97
	Grant	27,200	26,700	98
	Jay	8,200	8,000	98
	Scott	7,300	7,100	97
	Sullivan	8,100	7,900	98
	Tipton	6,100	6,000	98
	Vermillion	7,200	7,100	99
Vigo	40,500	39,800	98	
Wabash	12,500	12,200	98	

State Cross Reference List

Communities That Receive Programs of Stations That are Located Elsewhere

- WOI-TV, Ames —See Des Moines, IA
- WHBF-TV, Davenport —See Rock Island, IL
- WQAD-TV, Davenport —See Moline, IL
- KAAL, Mason City —See Austin, MN
- KTTC, Mason City —See Rochester, MN
- KCRG-TV, KGAN-TV & KWVL, Waterloo —See Cedar Rapids, IA

WTTV, Bloomington-Indianapolis (Arbitron Data Continued)

Net Weekly Circulation	State County	Total Households	TV Households	%
Between 5-24%	ILLINOIS			
	Clark	6,800	6,600	97
	Edgar	8,600	8,400	98
	Lawrence	6,800	6,600	97
	INDIANA			
	Adams	10,100	9,900	98
	Allen	106,600	105,000	98
	Benton	3,700	3,600	97
	Clark	33,000	32,400	98
	Crawford	3,600	3,400	94
	Dearborn	12,400	12,200	98
	Gibson	12,900	12,600	98
	Harrison	10,000	9,800	98
	Ohio	1,900	1,900	100
	Pike	5,400	5,200	96
	Randolph	10,700	10,500	98
	Union	2,400	2,300	96
	Warren	3,100	3,000	97
	Warrick	16,000	15,600	97
	Washington	8,000	7,700	96
	Wells	9,100	8,900	98
	White	9,400	9,200	98
	KENTUCKY			
	Carroll	3,400	3,400	100
	Trimble	2,200	2,200	100
	OHIO			
	Butler	95,600	94,400	99
	Clark	54,300	53,700	99
	Darke	20,100	19,800	99
	Franklin	343,000	338,900	99
	Greene	45,700	45,200	99
	Montgomery	218,500	216,300	99
	Warren	35,100	34,700	99
	WEST VIRGINIA			
	Cabell	40,300	40,000	99

Arbitron ADI TV Households

Market	Arbitron ADI TV Households	Rank
Des Moines, IA	368,800	66
Omaha, NE	345,500	72
Davenport, IA-Rock Island-Moline, IL (Quad City)	337,600	74
Cedar Rapids-Waterloo-Dubuque, IA	316,600	77
Sioux Falls-Mitchell, SD	232,300	93
Sloux City, IA	148,800	139
Rochester, MN-Mason City, IA-Austin, MN	144,200	141
Quincy, IL-Hannibal, MO	124,000	153
Ottumwa, IA-Kirksville, MO	28,700	202
Mankato, MN	22,700	207

Market Area Commercial TV Stations

KCBR (17), KCCI-TV (8), WHO-TV (13), WOI-TV (5) KETV (7), KMTV (3), WOWT (6)
KLJB-TV (18), WHBF-TV (4), WOC-TV (6), WQAD-TV (8) KCRG-TV (9), KDUB-TV (40), KGAN (2), KWVL (7) KABY-TV (9), KDLO-TV (3), KDLT (5), KELO-TV (11), KPLO-TV (6), KPRY-TV (4), KSFY-TV (13)
KCAU-TV (9), KMEG (14), KTIV (4)
KAAL (6), KIMT (3), KTTC (10) KHQA-TV (7), WGEM-TV (10) KTVO (3) KEYC-TV (12)



Iowa Station Status as of August 15, 1985

	VHF	UHF	TOTAL
Commercial Television Stations	11	4	15
Educational Television Stations	2	6	8
			23

State Cross Reference List and Arbitron ADI TV Households data — (See opposite page)

Iowa—Cedar Rapids-Waterloo

KCRG-TV

Ch. 9

Network Service: ABC.

Licensee: Cedar Rapids Television Co.

Studio: 2nd Ave. at 5th St. SE, Cedar Rapids, IA 52401.

Telephone: 319-398-8422. TWX: 910-525-1341.

Technical Facilities: Channel No. 9 (186-192 MHz). Authorized power: 257-kw visual, 51.3-kw aural. Antenna: 2000-ft. above av. terrain, 1926-ft. above ground, 2940-ft. above sea level.

Latitude 42° 18' 59"
Longitude 91° 51' 31"

Transmitter: 4.5-mi. NW of Walker.

Satellite Earth Stations: Comtech, 3.8-meter; Prodelin, 3.7-meter; Andrew 4.5-meter & 7.3-meter; Avantek & M/A-Com receivers.

AM Affiliate: KCRG, 5-kw, 1600 kHz (ABC).

News Services: AP, UPI.

Ownership: Cedar Rapids Television Co. (wholly-owned subsidiary of The Gazette Co., publisher of Cedar Rapids Gazette), 100%.

Began Operation: Oct. 15, 1953.

Represented (sales): Petry Television Inc.

Represented (legal): Wiley & Rein.

Represented (engineering): Lohnes & Culver.

Personnel:

JOSEPH F. HLADKY JR., chairman of the board.
JOSEPH F. HLADKY III, president.
PHIL STOLZ, vice president & general manager.
EDNA A. HERBST, vice president & asst. general manager.
JAMES B. DETKEN, general sales manager.
WALTER ALLISS, vice president, engineering.
DICK NELSON, news director.

Highest One Hour Rate: \$3500.

Highest 30 Sec. Rate (July 22, 1985): \$650.

NETWORK BASE HOURLY RATE: \$975.

Total Households: © MSI Consumer Market Data as of 1/1/85. TV Homes, TV% and Circulation © 1985 Arbitron. County coverage based on Arbitron study.

Net Weekly Circulation	State County	Total Households	TV Households	%
50% & Over	IOWA			
	Allamakee	5,400	5,300	98
	Benton	9,100	9,000	99
	Black Hawk	50,500	50,100	99
	Bremer	9,100	9,000	99
	Buchanan	8,100	8,000	99
	Butler	6,500	6,400	98
	Chickasaw	5,600	5,500	98
	Clayton	8,100	8,000	99
	Delaware	6,500	6,400	98
	Dubuque	31,700	31,200	98
	Fayette	9,300	9,200	99
	Floyd	7,100	7,000	99
	Grundy	5,500	5,500	100
	Iowa	5,900	5,800	98
	Jackson	8,300	8,200	99
	Johnson	32,900	32,300	98
	Jones	7,100	7,000	99
	Keokuk	5,000	4,900	98



KCRG-TV BMPCT-6432 Granted 1/11/67

© American Map Corp., 14244

Net Weekly Circulation	State County	Total Households	TV Households	%	
50% & Over	Linn	65,400	64,900	99	
	Poweshiek	7,100	7,000	99	
	Tama	7,000	6,900	99	
	Washington	7,700	7,600	99	
	Winneshiek	7,500	7,400	99	
	WISCONSIN				
	Crawford	6,100	6,000	98	
	Grant	17,600	17,000	97	
	Between 25-49%	IOWA			
		Cedar	7,200	7,100	99
Franklin		5,300	5,300	100	
Henry		7,100	7,000	99	
Howard		4,300	4,200	98	
Jefferson		6,000	5,900	98	
Marshall		16,000	15,900	99	
Wapello		15,600	15,400	99	
ILLINOIS					
Jo Daviess		9,100	8,800	97	
Between 5-24%	IOWA				
	Hamilton	6,900	6,800	99	
	Hardin	8,100	8,000	99	
	Louisa	4,500	4,400	98	
	Mahaska	9,000	8,900	99	
	Muscatine	15,100	15,000	99	
	ILLINOIS				
	Carroll	7,100	7,000	99	
	WISCONSIN				
	Lafayette	6,100	6,000	98	
Station Totals		467,500	461,300	98	
Net Weekly Circulation (1985)			312,300		
Average Daily Circulation (1985)			180,300		

Iowa—Cedar Rapids-Waterloo

KGAN

Ch. 2

Network Service: CBS.

Licensee: KGAN-TV, Box 3131, Cedar Rapids, IA 52406.

Studio: 600 Old Marion Rd. NE.

Mailing Address: Box 3131, Cedar Rapids, IA 52406.

Telephone: 319-395-9060. TWX: 910-525-1326.

Technical Facilities: Channel No. 2 (54-60 MHz). Authorized power: 100-kw visual, 20-kw aural. Antenna: 1430-ft. above av. terrain, 1336-ft. above ground, 2385-ft. above sea level.

Latitude 42° 17' 39"
Longitude 91° 53' 10"

Transmitter: 4.75-mi. N of Urbana.

Satellite Earth Stations: Scientific-Atlanta, 4.6-meter & 7-meter; Scientific-Atlanta receivers.

News Services: AP, UPI, Reuters.

Ownership: Guy Gannett Bcstg. Services, see WGME-TV Portland, ME.

Began Operation: Sept. 30, 1953. Sale to present owner by Orion Bcstg. approved by FCC Aug. 14, 1981 (Television Digest, Vol. 21:11). Sale to Orion by American Bcstg. Stations Inc., William B. Quarton & others, approved by FCC June 12, 1968 (Vol. 8:25).

Represented (sales): Katz Television.

Represented (legal): Dow, Lohnes & Albertson.

Represented (engineering): Lohnes & Culver.

Personnel:

MICHAEL L. BOCK, vice president & general manager.
DICK AUNE, general sales manager.
JOHN GANAHL, production manager.
ALAN OLDFIELD, director of news.
BOB BURNS, chief engineer.
BARRY NORRIS, program manager & public affairs director.
ROD CASZATT, promotion manager.

Highest 30 Sec. Rate (July 1984): \$1200.

NETWORK BASE HOURLY RATE: \$1047.

Total Households: © MSI Consumer Market Data as of 1/1/85. TV Homes, TV% and Circulation © 1985 Arbitron. County coverage based on Arbitron study.

Net Weekly Circulation	State County	Total Households	TV Households	%
50% & Over	IOWA			
	Allamakee	5,400	5,300	98
	Benton	9,100	9,000	99
	Black Hawk	50,500	50,100	99
	Bremer	9,100	9,000	99
	Buchanan	8,100	8,000	99
	Butler	6,500	6,400	98
	Chickasaw	5,600	5,500	98
	Clayton	8,100	8,000	99
	Delaware	6,500	6,400	98
	Dubuque	31,700	31,200	98
	Fayette	9,300	9,200	99
	Grundy	5,500	5,500	100
	Iowa	5,900	5,800	98
	Jackson	8,300	8,200	99
	Johnson	32,900	32,300	98
	Jones	7,100	7,000	99



KGAN BPCT—2102 Granted 5/29/56 © American Map Corp., No. 14244

Net Weekly Circulation	State County	Total Households	TV Households	%
50% & Over	Keokuk	5,000	4,900	98
	Linn	65,400	64,900	99
	Poweshiek	7,100	7,000	99
	Tama	7,000	6,900	99
	Washington	7,700	7,600	99
WISCONSIN	Grant	17,600	17,000	97
	IOWA			
Between 25-49%	Cedar	7,200	7,100	99
	Floyd	7,100	7,000	99
	Jefferson	6,000	5,900	98
	Marshall	16,000	15,900	99
	Winneshiek	7,500	7,400	99
ILLINOIS	Jo Daviess	9,100	8,800	97
	WISCONSIN			
Between 5-24%	Crawford	6,100	6,000	98
	IOWA			
	Franklin	5,300	5,300	100
	Hardin	8,100	8,000	99
	Howard	4,300	4,200	98
	Louisa	4,500	4,400	98
	Muscatine	15,100	15,000	99
	WISCONSIN			
	Lafayette	6,100	6,000	98
	Station Totals		421,800	416,200
Net Weekly Circulation (1985)			296,000	
Average Daily Circulation (1985)			188,200	

Iowa—Waterloo-Cedar Rapids

KWWL

Ch. 7

Network Service: NBC.

Licensee: American Black Hawk Bcstg. Co., E. Fourth & Franklin Sts., Waterloo, IA 50703.

Studio: 500 E. 4th St., Waterloo, IA 50703.

Telephone: 319-291-1200. TWX: 910-525-1271.

Technical Facilities: Channel No. 7 (174-180 MHz). Authorized power: 316-kw visual, 44-kw aural. Antenna: 1980-ft. above av. terrain, 1930-ft. above ground, 2910-ft. above sea level.

Latitude 42° 24' 04"
Longitude 91° 50' 43"

Transmitter: 2-mi. N of Rowley, Iowa.

Multichannel TV Sound: Stereo only.

Satellite Earth Stations: ADM, 7-meter; Scientific-Atlanta, 7-meter; Scientific-Atlanta receivers.

News Services: UPI, NBC, Group W Newsfeed.

Ownership: American Family Corp., 100%. For other interests, see Group Ownership of TV Stations.

Began Operation: Nov. 25, 1953. Merger of Black Hawk Bcstg. with American Family Corp. approved by FCC Sept. 17, 1980 (Television Digest, Vol. 19:41).

Represented (sales): Blair Television.

Represented (legal): Schnader, Harrison, Segal & Lewis.

Represented (engineering): A. D. Ring & Associates.

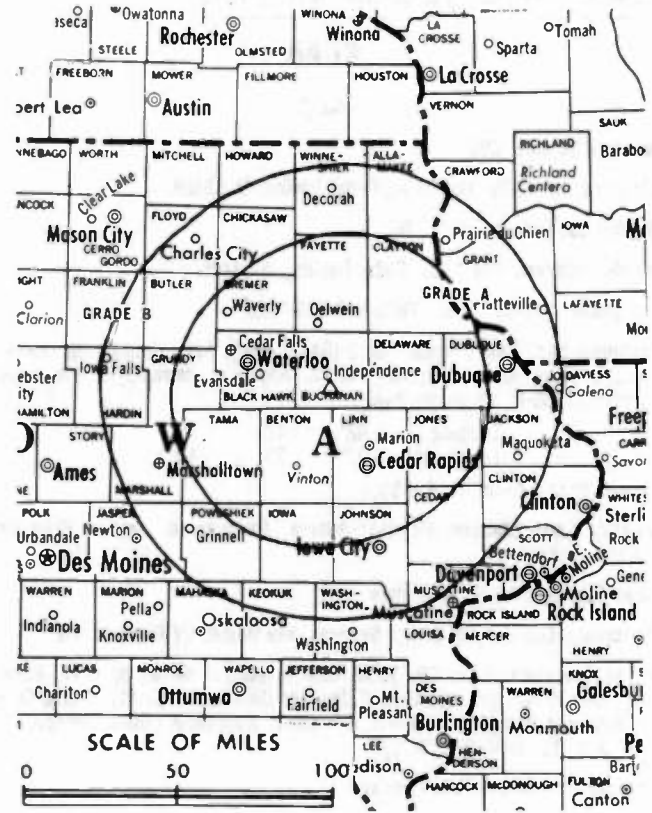
Personnel:

JAMES WATERBURY, president & general manager.
RON JOHNSON, vice president, television sales.
DAVID WARD, vice president, operations.
GRANT PRICE, vice president, news & public affairs.

Highest 30 Sec. Rate: \$1200.

Total Households: © MSI Consumer Market Data as of 1/1/85. TV Homes, TV% and Circulation © 1985 Arbitron. County coverage based on Arbitron study.

Net Weekly Circulation	State County	Total Households	TV Households	%
50% & Over	IOWA			
	Allamakee	5,400	5,300	98
	Benton	9,100	9,000	99
	Black Hawk	50,500	50,100	99
	Bremer	9,100	9,000	99
	Buchanan	8,100	8,000	99
	Butler	6,500	6,400	98
	Chickasaw	5,600	5,500	98
	Clayton	8,100	8,000	99
	Delaware	6,500	6,400	98
	Dubuque	31,700	31,200	98
	Fayette	9,300	9,200	99
	Floyd	7,100	7,000	99
	Franklin	5,300	5,300	100
Grundy	5,500	5,500	100	
Iowa	5,900	5,800	98	
Johnson	32,900	32,300	98	



KWWL BMPCT-6729 Granted 1/4/68

© American Map Corp. 14244

Net Weekly Circulation	State County	Total Households	TV Households	%
50% & Over	Jones	7,100	7,000	99
	Keokuk	5,000	4,900	98
	Linn	65,400	64,900	99
	Tama	7,000	6,900	99
	Washington	7,700	7,600	99
	Winneshiek	7,500	7,400	99
	WISCONSIN			
Crawford	6,100	6,000	98	
Grant	17,600	17,000	97	
Between 25-49%	IOWA			
	Howard	4,300	4,200	98
	Jackson	8,300	8,200	99
	Marshall	16,000	15,900	99
	Poweshiek	7,100	7,000	99
ILLINOIS				
Jo Daviess	9,100	8,800	97	
WISCONSIN				
Lafayette	6,100	6,000	98	
Between 5-24%	IOWA			
	Cedar	7,200	7,100	99
Hardin	8,100	8,000	99	
Station Totals		396,200	390,900	98
Net Weekly Circulation (1985)			301,500	
Average Daily Circulation (1985)			190,900	

Iowa—Davenport

KLJB-TV

Ch. 18

Network Service: None, independent.

Grantee: Davenport Communications Ltd. Partnership, 2300 Financial Center, Des Moines, IA 50309.

Studio: 937 E. 53rd St., Suite D, Davenport, IA 52807.

Telephone: 319-386-1818.

Technical Facilities: Channel No. 18 (494-500 MHz). Authorized power: 2950-kw max. visual, 295-kw max. aural. Antenna: 990-ft. above av. terrain, 942-ft. above ground, 1722-ft. above sea level.

Latitude	41°	19'	17"
Longitude	90°	22'	47"

Transmitter: W side of Hwy. 150, 1.75-mi. S of Orion, IL.

News Service: AP.

Satellite Earth Station: USS, 5-meter; Scientific-Atlanta receivers.

Ownership: Davenport Bcstg. Co., gen. partner, 15%; George Gimpel, Allan Greenblatt, Edward & Lee Hanna, ltd. partners, 21.02% each. DBC ownership: Joseph S. Canty, pres.-treas., 60%; Jay Ojeda, v.p.-secy., 40%. Lee Hanna has interest in permittee of KSAS-TV, Wichita KS. Edward & Lee Hanna have interest in applicant for Ch. 32, Pueblo, CO.

Began Operation: July 28, 1985.

Represented (sales): Independent TV Sales.

Represented (legal): Wilner & Scheiner.

Personnel:

GARY L. BRANDT, general manager.
BRIDGETT B. BOWEN, general sales manager.
DON BARGMANN, chief engineer.
JENNIFER LEVI, news director.
SUE PASSE, promotion director.
DIANE COSTELLO, traffic manager.

Highest One Hour Rate: \$3000.

Highest 30 Sec. Rate: \$900.



KLJB-TV BMPCT—850412KE Granted 6/21/85

© American Map Corp., No. 14244

Television Digest Offers You —

SPECIAL REPORTS

For Special Coverage of Important Issues

Call 202/872-9200 for more information

Iowa—Davenport

WOC-TV

Ch. 6

Network Service: NBC.

Licensee: Palmer Communications Inc., 805 Brady St., Davenport, IA 52808.

Studio: 805 Brady St.

Telephone: 319-383-7000. **TWX:** 910-525-1189.

Technical Facilities: Channel No. 6 (82-88 MHz). Authorized power: 100-kw visual, 10-kw aural. Antenna: 1342-ft. above av. terrain, 1383-ft. above ground, 2049-ft. above sea level.

Latitude 41° 32' 49"
Longitude 90° 28' 35"

Transmitter: Middle Rd., 5-mi. E of Davenport.

Satellite Earth Stations: 3 in operation; Satcom, 7-meter; M/A-Com receivers.

AM Affiliate: WOC, 5-kw, 1420 kHz (NBC).

FM Affiliate: KIKK, 100-kw, 103.7 MHz (No. 279), 1190-ft.

News Services: AP, UPI.

Ownership: Palmer Communications Inc. Also owns WHO-TV-AM Des Moines. For other interests, see WHO-TV.

Began Operation: Oct. 31, 1949.

Represented (sales): Blair Television.

Represented (legal): Dow, Lohnes & Albertson.

Represented (engineering): A. D. Ring & Associates.

Personnel:

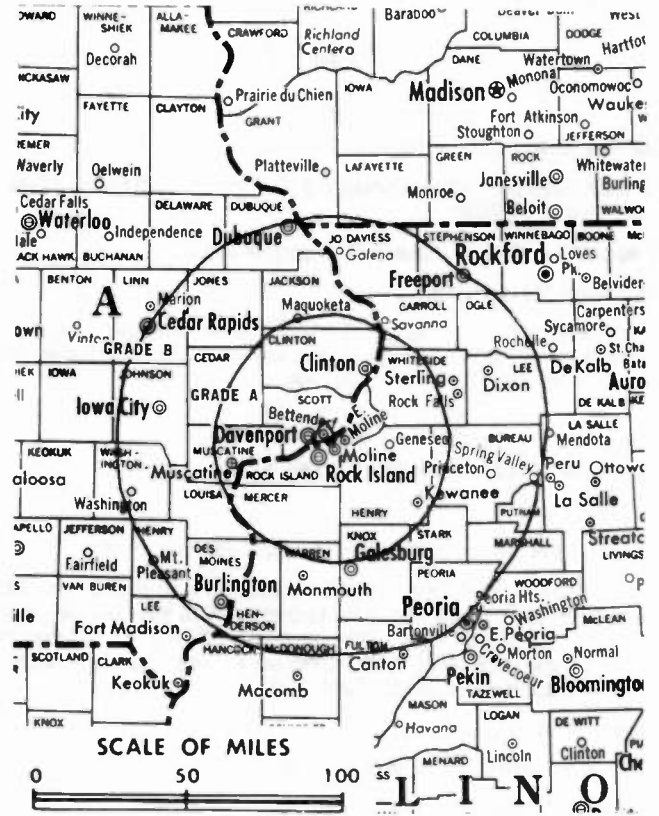
WILLIAM J. RYAN, president.
KENNETH MacQUEEN, vice president & general manager.
JOE LENTZ, sales manager.
RICK THEDWALL, program director.
JOHN HEGEMAN, director of engineering.
STEVE TUTTLE, news director.

Highest 30 Sec. Rate (July 18, 1985): \$1000.

NETWORK BASE HOURLY RATE: \$1900.

Total Households: © MSI Consumer Market Data as of 1/1/85. TV Homes, TV% and Circulation © 1985 Arbitron. County coverage based on Arbitron study.

Net Weekly Circulation	State County	Total Households	TV Households	%
50% & Over	IOWA			
	Cedar	7,200	7,100	99
	Clinton	20,900	20,700	99
	Des Moines	18,000	17,800	99
	Henry	7,100	7,000	99
	Jackson	8,300	8,200	99
	Louisa	4,500	4,400	98
	Muscatine	15,100	15,000	99
	Scott	61,400	60,900	99
	ILLINOIS			
	Bureau	15,000	14,700	98
	Carroll	7,100	7,000	99
	Henderson	3,500	3,400	97
	Henry	21,400	21,100	99
	Knox	23,800	23,500	99
Lee	13,000	12,800	98	
Mercer	7,300	7,200	99	
Rock Island	63,100	62,500	99	
Stark	2,800	2,800	100	



WOC-TV BPCT-810430KG Granted 7/6/81 © American Map Corp., 1424

Net Weekly Circulation	State County	Total Households	TV Households	%
50% & Over	Warren	8,200	8,100	99
	Whiteside	24,300	23,900	98
Between 25-49%	IOWA			
	Johnson	32,900	32,300	98
	Jones	7,100	7,000	99
	Lee	16,200	16,000	99
Washington	7,700	7,600	99	
ILLINOIS	Jo Daviess	9,100	8,800	97
	Mc Donough	13,300	13,000	98
	Putnam	2,300	2,200	96
Between 5-24%	IOWA			
	Delaware	6,500	6,400	98
	Dubuque	31,700	31,200	98
	Jefferson	6,000	5,900	98
	Keokuk	5,000	4,900	98
Van Buren	3,300	3,200	97	
ILLINOIS	Fulton	16,700	16,300	98
	Hancock	9,300	9,100	98
	La Salle	43,300	42,400	98
Ogle	17,600	17,300	98	
WISCONSIN	Grant	17,600	17,000	97
	Lafayette	6,100	6,000	98
Station Totals		583,700	574,700	98
Net Weekly Circulation (1985)			345,600	
Average Daily Circulation (1985)			226,200	

Iowa—Des Moines

KCBR

Ch. 17

Network Service: None, independent.

Licensee: KCBR-TV Inc., 5160 Park Ave., Des Moines, IA 50321.

Studio: 5160 Park Ave., Des Moines, IA 50321.

Telephone: 515-284-1717.

Technical Facilities: Channel No. 17 (488-494 MHz). Authorized power: 3110-kw max. visual, 311-kw max. aural. Antenna: 1516-ft. above av. terrain, 1539-ft. above ground, 2509-ft. above sea level.

Latitude 41° 48' 01.2"
Longitude 93° 36' 27.0"

Transmitter: 0.4-mi W of U.S. 69, 0.4-mi. S of N.E. 134th Ave.

Satellite Earth Stations: 2 in operation; Prodelin, 5-meter; Microwave Assoc. receivers.

News Service: INN.

Ownership: Rolland C. Johnson, pres., 10%; Duchossois Communications Co., 90%. DCC ownership: The Duchossois Group Inc., 100%. DGI ownership: Richard L. Duchossois, pres., 54.4%; R. Bruce Duchossois, v.p.-secy.; Craig J. Duchossois, v.p.-treas.; Dayle P. Duchossois & Kimberly D. Lenczuk, v.p.s.; John M. Hartigan, asst. secy.; remainder held by Hartigan, Lenczuk, Craig & R. Bruce Duchossois on behalf of various trusts. Johnson has interest in licensee of WBWB(FM) Lafayette, IN. DGI is licensee of WASK-AM-FM Lafayette, IN & has interest in permittee of new FM in Duluth, MN.

Began Operation: March 14, 1983. Sale to present owners by William J. Trout, Raymond J. Gazzo & Carl G. Goldsberry, approved by FCC April 19, 1985 (Television Digest, Vol. 25:8).

Represented (sales): Seltel Inc.

Represented (legal): Tierney & Swift.


Personnel:

DONALD W. O'CONNOR, vice president & general manager.
DAN HAVENS, general sales manager.
ALAN HAY, operations manager.
VICKIE HARBERT, promotion director.
WILLIAM BRISTER, chief engineer.

Highest 30 Sec. Rate (June 1, 1985): \$300.

Total Households: © MSI Consumer Market Data as of 1/1/85. TV Homes, TV% and Circulation © 1985 Arbitron. County coverage based on Arbitron study.

Net Weekly Circulation	State County	Total Households	TV Households	%
50% & Over	IOWA			
	Boone	10,100	10,000	99
	Dallas	11,700	11,600	99
	Greene	4,800	4,800	100
	Hamilton	6,900	6,800	99
	Jasper	14,100	14,000	99
	Marion	11,000	10,900	99
	Monroe	3,500	3,500	100
	Polk	122,900	121,800	99
	Story	25,400	25,100	99
	Warren	13,000	12,900	99



KCBR BMPCT-821006KE Granted 10/29/82 © American Map Corp. 14244

Net Weekly Circulation	State County	Total Households	TV Households	%
Between 25-49%	IOWA			
	Appanoose	6,300	6,200	98
	Decatur	3,500	3,400	97
	Grundy	5,500	5,500	100
	Guthrie	4,700	4,600	98
	Hardin	8,100	8,000	99
	Lucas	4,300	4,200	98
	Madison	4,700	4,700	100
	Marshall	16,000	15,900	99
	Pocahontas	4,200	4,100	98
	Poweshiek	7,100	7,000	99
	Tama	7,000	6,900	99
	Webster	17,000	16,800	99
Wright	6,200	6,100	98	
Between 5-24%	IOWA			
	Adair	3,800	3,800	100
	Calhoun	5,000	4,900	98
	Carroll	8,200	8,100	99
	Clarke	3,500	3,500	100
	Humboldt	5,000	4,900	98
	Keokuk	5,000	4,900	98
	Mahaska	9,000	8,900	99
	Palo Alto	4,900	4,800	98
	Sac	5,400	5,300	98
Taylor	3,300	3,200	97	
Union	5,600	5,500	98	
Wayne	3,400	3,300	97	
Station Totals		380,100	375,900	98
Net Weekly Circulation (1985)				175,200
Average Daily Circulation (1985)				78,500

Iowa—Des Moines

KCCI-TV

Ch. 8

Network Service: CBS.

Licensee: H & C Communications, 888 9th St., Des Moines, IA 50308.

Studio: 888 9th St., Des Moines.

Mailing Address: Box 10305, Des Moines, IA 50306.

Telephone: 515-247-8800.

Technical Facilities: Channel No. 8 (180-186 MHz). Authorized power: 316-kw visual, 63.2-kw aural. Antenna: 1953-ft. above av. terrain, 1997-ft. above ground, 2967-ft. above sea level.

Latitude 41° 48' 35"
Longitude 93° 37' 16"

Transmitter: 1-mi. SW of Alleman, IA.

Satellite Earth Stations: Microwave Assoc., 5-meter; Scientific-Atlanta receivers.

News Services: AP, UPI.

Ownership: H & C Communications. For other interests, see Group Ownership of TV Stations.

Began Operation: July 31, 1955. Merger of Cowles Bcstg. into H & C Communications approved by FCC Oct. 24, 1984 (Television Digest, Vol. 24:26, 35).

Represented (sales): Petry Television.

Represented (legal): Dow, Lohnes & Albertson.

Represented (engineering): Jules Cohen & Associates, P.C.

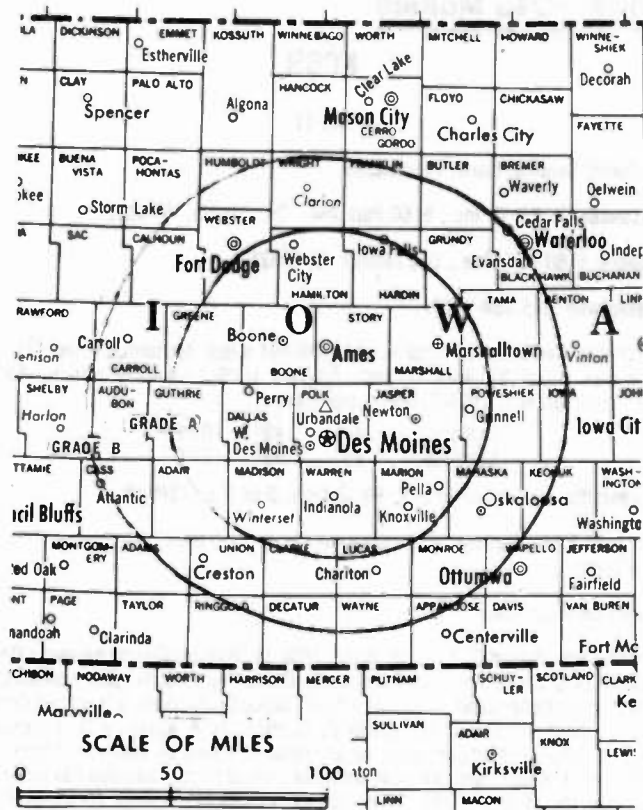
Personnel:

NOLAN QUAM, exec. vice president & general manager.
JOHN LEIFHEIT, general sales manager.
GUY KOENIGSBERGER, v.p., programs & community affairs.
JOHN PASCUZZI, vice president, operations.
PAUL RHOADES, vice president, news & public affairs.
BILL HUEY, vice president & chief engineer.
PAUL FREDERICKSEN, vice president & treasurer.
ROBERT DAY, advertising & promotion manager.

Rates: On request.

Total Households: © MSI Consumer Market Data as of 1/1/85. TV Homes, TV% and Circulation © 1985 Arbitron. County coverage based on Arbitron study.

Net Weekly Circulation	State County	Total Households	TV Households	%
50% & Over	IOWA			
	Adair	3,800	3,800	100
	Adams	2,200	2,200	100
	Appanoose	6,300	6,200	98
	Audubon	3,200	3,200	100
	Boone	10,100	10,000	99
	Calhoun	5,000	4,900	98
	Carroll	8,200	8,100	99
	Clarke	3,500	3,500	100
	Dallas	11,700	11,600	99
	Davis	3,400	3,400	100
	Decatur	3,500	3,400	97
	Greene	4,800	4,800	100
	Grundy	5,500	5,500	100
	Guthrie	4,700	4,600	98
	Hamilton	6,900	6,800	99
	Hardin	8,100	8,000	99
	Humboldt	5,000	4,900	98
	Jasper	14,100	14,000	99
	Lucas	4,300	4,200	98
	Madison	4,700	4,700	100
	Mahaska	9,000	8,900	99
	Marion	11,000	10,900	99
	Marshall	16,000	15,900	99
	Monroe	3,500	3,500	100
	Palo Alto	4,900	4,800	98
	Pocahontas	4,200	4,100	98
	Polk	122,900	121,800	99
	Poweshiek	7,100	7,000	99
	Ringgold	2,400	2,400	100
	Story	25,400	25,100	99



KCCI-TV BMPCT-7477 Granted 7/31/73.

© American Map Corp., 14244

Net Weekly Circulation	State County	Total Households	TV Households	%	
50% & Over	TAMA				
	Tama	7,000	6,900	99	
	Taylor	3,300	3,200	97	
	Union	5,600	5,500	98	
	Wapello	15,600	15,400	99	
	Warren	13,000	12,900	99	
	Wayne	3,400	3,300	97	
	Webster	17,000	16,800	99	
	Wright	6,200	6,100	98	
	MISSOURI				
Putnam	2,300	2,300	100		
Between 25-49%	IOWA				
	Buena Vista	8,000	7,900	99	
	Cass	6,900	6,800	99	
	Franklin	5,300	5,300	100	
	Hancock	5,500	5,400	98	
	Keokuk	5,000	4,900	98	
	Kossuth	8,000	7,900	99	
	Sac	5,400	5,300	98	
	MISSOURI				
	Harrison	4,300	4,200	98	
Mercer	1,900	1,800	97		
Between 5-24%	IOWA				
	Butler	6,500	6,400	98	
	Crawford	6,800	6,700	99	
	Emmet	5,000	4,900	98	
	Iowa	5,900	5,800	98	
	Jefferson	6,000	5,900	98	
	Montgomery	5,500	5,400	98	
	Page	7,500	7,400	99	
	Shelby	5,500	5,500	100	
	MISSOURI				
Sullivan	3,000	2,900	97		
Worth	1,200	1,200	100		
Station Totals		502,000	496,200	98	
Net Weekly Circulation (1985)			374,300		
Average Daily Circulation (1985)			249,500		

Iowa—Des Moines

WHO-TV

Ch. 13

Network Service: NBC.

Licensee: Palmer Communications Inc., 1801 Grand Ave., Des Moines, IA 50308.

Studio: 1801 Grand Ave., Des Moines 50308.

Telephone: 515-242-3500. TWX: 910-520-2549.

Technical Facilities: Channel No. 13 (210-216 MHz). Authorized power: 316-kw max. & 224-kw horizontal visual, 47.4-kw max. & 33.5-kw horizontal aural. Antenna: 1970-ft. above av. terrain, 1955-ft. above ground, 2988-ft. above sea level.

Latitude 41° 48' 33"
Longitude 93° 36' 53"

Transmitter: 1-mi. S of Alleman.

Satellite Earth Stations: Satcom, 7-meter; Harris & M/A-Com receivers.

AM Affiliate: WHO, 50-kw, 1040 kHz (NBC).

FM Affiliate: KLYF, 100-kw, 100.3 MHz (No. 262), 1700-ft.

News Services: AP, UPI, NBC.

Ownership: Robert H. Harter, Charles J. McKerns, Richard L. Braunstein, Jenny W. Sutton, Vickie A. Miller, Bonnie P. McCloskey & Davenport Bank & Trust Co., Trustees, D. D. Palmer Trust. Palmer Communications also owns WOC Broadcasting Co., WOC-TV-AM & KHK(FM), Davenport, IA; WNOG & WCVU(FM), Naples, FL; WTNT-AM-FM Tallahassee, FL; multiple cable systems.

Began Operation: April 15, 1954.

Represented (sales): Blair Television.

Represented (legal): Dow, Lohnes & Albertson.

Represented (engineering): Jules Cohen & Associates.

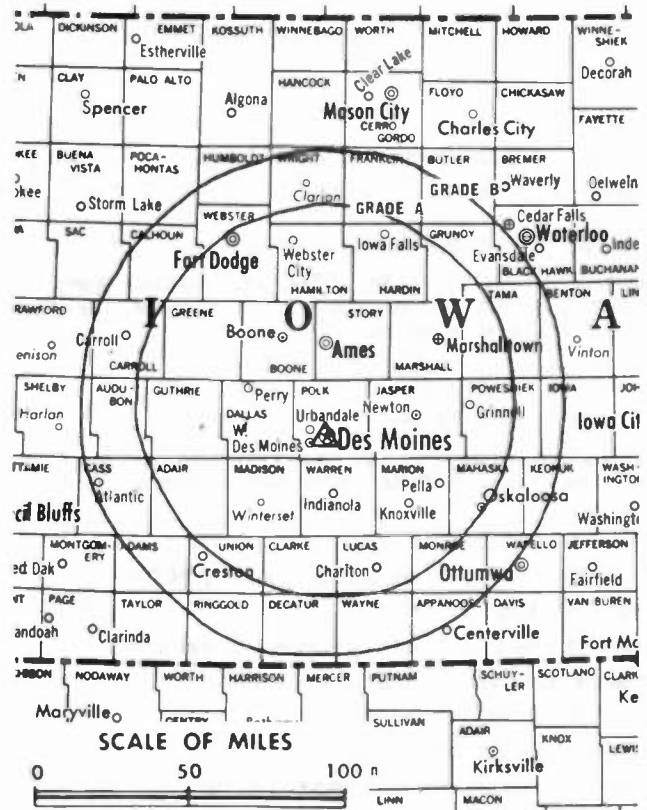
Personnel:

DANIEL G. McCARTHY, general manager.
WILLIAM H. JACKSON, station manager.
RAY JOHNSON, sales manager.
BRINK CHIPMAN, news director.
HOLLY LOWE, promotion manager.
CHARLES W. MYERS, chief engineer.

Rates: Not available.

Total Households: © MSI Consumer Market Data as of 1/1/85. TV Homes, TV% and Circulation © 1985 Arbitron. County coverage based on Arbitron study.

Net Weekly Circulation	State County	Total Households	TV Households	%
50% & Over	IOWA			
	Adair	3,800	3,800	100
	Adams	2,200	2,200	100
	Appanoose	6,300	6,200	98
	Audubon	3,200	3,200	100
	Boone	10,100	10,000	99
	Calhoun	5,000	4,900	98
	Carroll	8,200	8,100	99
	Clarke	3,500	3,500	100
	Dallas	11,700	11,600	99
	Davis	3,400	3,400	100
	Decatur	3,500	3,400	97
	Greene	4,800	4,800	100
	Guthrie	4,700	4,600	98
	Hamilton	6,900	6,800	99
	Hardin	8,100	8,000	99
	Humboldt	5,000	4,900	98
	Jasper	14,100	14,000	99
	Jefferson	6,000	5,900	98
	Keokuk	5,000	4,900	98
Lucas	4,300	4,200	98	



WHO-TV BPCT-5011 Granted 7/27/77

© American Map Corp., 14244

Net Weekly Circulation	State County	Total Households	TV Households	%
50% & Over	Madison	4,700	4,700	100
	Mahaska	9,000	8,900	99
	Marion	11,000	10,900	99
	Marshall	16,000	15,900	99
	Monroe	3,500	3,500	100
	Pocahontas	4,200	4,100	98
	Polk	122,900	121,800	99
	Poweshiek	7,100	7,000	99
	Ringgold	2,400	2,400	100
	Story	25,400	25,100	99
	Taylor	3,300	3,200	97
	Union	5,600	5,500	98
	Wapello	15,600	15,400	99
	Warren	13,000	12,900	99
	Wayne	3,400	3,300	97
Webster	17,000	16,800	99	
Wright	6,200	6,100	98	
MISSOURI	Mercer	1,900	1,800	97
	IOWA			
Between 25-49%	Cass	6,900	6,800	99
	Franklin	5,300	5,300	100
	Grundy	5,500	5,500	100
	Kossuth	8,000	7,900	99
	Palo Alto	4,900	4,800	98
	Sac	5,400	5,300	98
	Tama	7,000	6,900	99
	MISSOURI			
Putnam	2,300	2,300	100	
Worth	1,200	1,200	100	

(Continued on page A-400)

Station Totals	526,000	520,000	98
Net Weekly Circulation (1985)			370,500
Average Daily Circulation (1985)			233,200

Iowa—Ames-Des Moines

WOI-TV

Ch. 5

Network Service: ABC.

Licensee: Iowa State University of Science & Technology, Ames, IA 50011.

Studio: WOI-TV Bldg., Iowa State University of Science & Technology, Ames, IA 50011.

Telephone: 515-294-5555. TWX: 910-520-1152.

Technical Facilities: Channel No. 5 (76-82 MHz). Authorized power: 100-kw visual, 20-kw aural. Antenna: 1850-ft. above av. terrain, 1995-ft. above ground, 2980-ft. above sea level.

Latitude 41° 48' 33"
Longitude 93° 36' 53"

Transmitter: 1-mi. S of Alleman.

Satellite Earth Stations: Transmit/receive, Harris, 9-meter; Andrew, 4.5-meter & 7.3-meter; Scientific-Atlanta, 7-meter; Avantek, Harris & Scientific-Atlanta receivers.

AM Affiliate: WOI, 5-kw, 640 kHz.

FM Affiliate: WOI-FM, 100-kw, 90.1 MHz (No. 211), 1420-ft.

News Services: AP, UPI, ABC.

Ownership: Iowa State University of Science & Technology.

Began Operation: Feb. 21, 1950.

Represented (sales): Katz Television.

Represented (legal): Cohn & Marks.

Represented (engineering): A. D. Ring & Associates.

Personnel:

DR. ROBERT PARKS, president of Iowa State University.

KEITH KETCHAM, general manager.

TED TOSTLEBE, commercial manager.

BOB HELMERS, manager, television broadcasting.

TOM WHEELER, sales service manager.

JANIS MARVIN, programming manager.

BETTY LOU VARNUM, public affairs coordinator.

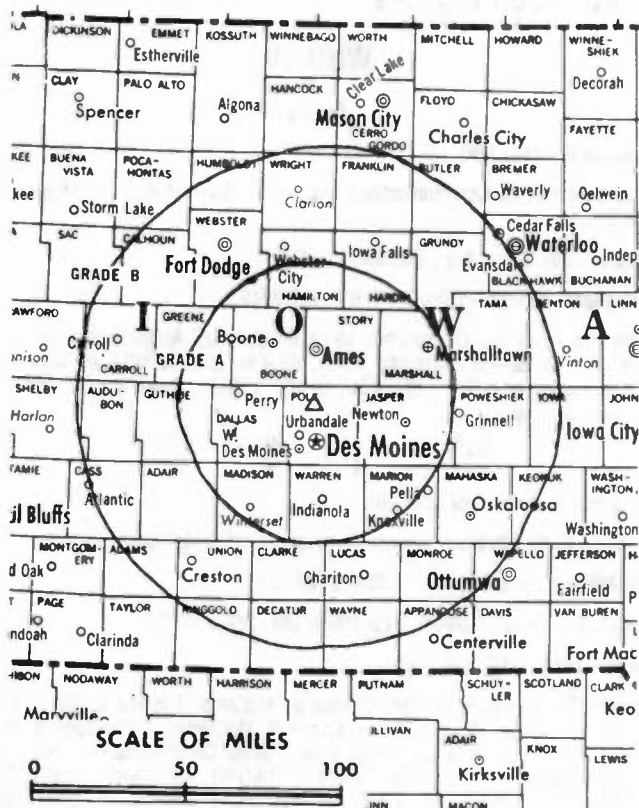
Highest One Hour Rate: \$1760.

Highest 30 Sec. Rate (July 11, 1984): \$400.

NETWORK BASE HOURLY RATE: \$800.

Total Households: © MSI Consumer Market Data as of 1/1/85. TV Homes, TV% and Circulation © 1985 Arbitron. County coverage based on Arbitron study.

Net Weekly Circulation	State County	Total Households	TV Households	%
50% & Over	IOWA			
	Adair	3,800	3,800	100
	Appanoose	6,300	6,200	98
	Audubon	3,200	3,200	100
	Boone	10,100	10,000	99
	Calhoun	5,000	4,900	98
	Carroll	8,200	8,100	99
	Clarke	3,500	3,500	100
	Dallas	11,700	11,600	99
	Decatur	3,500	3,400	97
	Franklin	5,300	5,300	100
	Greene	4,800	4,800	100
	Grundy	5,500	5,500	100
	Guthrie	4,700	4,600	98
	Hamilton	6,900	6,800	99
	Hardin	8,100	8,000	99
	Humboldt	5,000	4,900	98
	Jasper	14,100	14,000	99
	Lucas	4,300	4,200	98
	Madison	4,700	4,700	100
	Mahaska	9,000	8,900	99
	Marion	11,000	10,900	99
	Marshall	16,000	15,900	99
	Monroe	3,500	3,500	100
	Pocahontas	4,200	4,100	98
	Polk	122,900	121,800	99
	Poweshiek	7,100	7,000	99



WOI-TV BNPCT-7324 Granted 12/20/71

© American Map Corp., 14244

Net Weekly Circulation	State County	Total Households	TV Households	%
50% & Over	Ringgold	2,400	2,400	100
	Story	25,400	25,100	99
	Tama	7,000	6,900	99
	Taylor	3,300	3,200	97
	Union	5,600	5,500	98
	Wapello	15,600	15,400	99
	Warren	13,000	12,900	99
	Wayne	3,400	3,300	97
	Webster	17,000	16,800	99
	Wright	6,200	6,100	98
Between 25-49%	IOWA			
	Adams	2,200	2,200	100
	Cass	6,900	6,800	99
	Crawford	6,800	6,700	99
	Davis	3,400	3,400	100
	Emmet	5,000	4,900	98
	Keokuk	5,000	4,900	98
	Kossuth	8,000	7,900	99
	Palo Alto	4,900	4,800	98
	Sac	5,400	5,300	98
MISSOURI	Mercer	1,900	1,800	97
	Putnam	2,300	2,300	100
Between 5-24%	IOWA			
	Buena Vista	8,000	7,900	99
	Butler	6,500	6,400	98
	Floyd	7,100	7,000	99
	Hancock	5,500	5,400	98
	Iowa	5,900	5,800	98
	Jefferson	6,000	5,900	98
	Montgomery	5,500	5,400	98
	Shelby	5,500	5,500	100
	MISSOURI			
	Harrison	4,300	4,200	98
	Station Totals		497,400	491,700
Net Weekly Circulation (1985)			358,100	
Average Daily Circulation (1985)			205,400	

Iowa—Dubuque

KDUB-TV

Ch. 40

Network Service: ABC.

Licensee: Dubuque TV Ltd. Partnership, Box 2347, Tuscaloosa, AL 35403.

Studio: 9th Floor, One Dubuque Plaza, Dubuque, IA 52001.

Telephone: 319-556-4040.

Technical Facilities: Channel No. 40 (626-632 MHz). Authorized power: 537-kw visual, 53.7-kw aural. Antenna: 841-ft. above av. terrain, 837-ft. above ground, 1661-ft. above sea level.

Latitude 42° 31' 05"
Longitude 90° 37' 16"

Transmitter: 0.7-mi. N of IL state line, 0.75-mi. W of Hwy. 35, Grant County, WI.

Satellite Earth Stations: 3 in operation; Cal Star, 4.6-meter; Prodelin, 4.2-meter; Avantek & Scientific-Atlanta receivers.

News Services: ABC, UPI.

Ownership: Thomas G. Bond, gen. partner & ltd. partner, 100%; William M. Abernathy, Guy E. Moman Jr., Thomas J. Joiner, John Hall Nelson, Scott G. Davis & Fred H. Davis, ltd. partners.

Began Operation: June 1, 1970; left air Oct. 3, 1974. Sale to Lloyd Hearing Aid Corp. approved by FCC June 29, 1976. Resumed operation Sept. 12, 1976. Sale to The Commercial Dispatch Publishing Co. approved by FCC Sept. 13, 1979. Sale to present owner approved by FCC Feb. 8, 1985.

Represented (sales): Seltel Inc.

Represented (legal): Fly, Shuebruk, Gaguine, Boros, Schulkind & Braun.

Personnel:

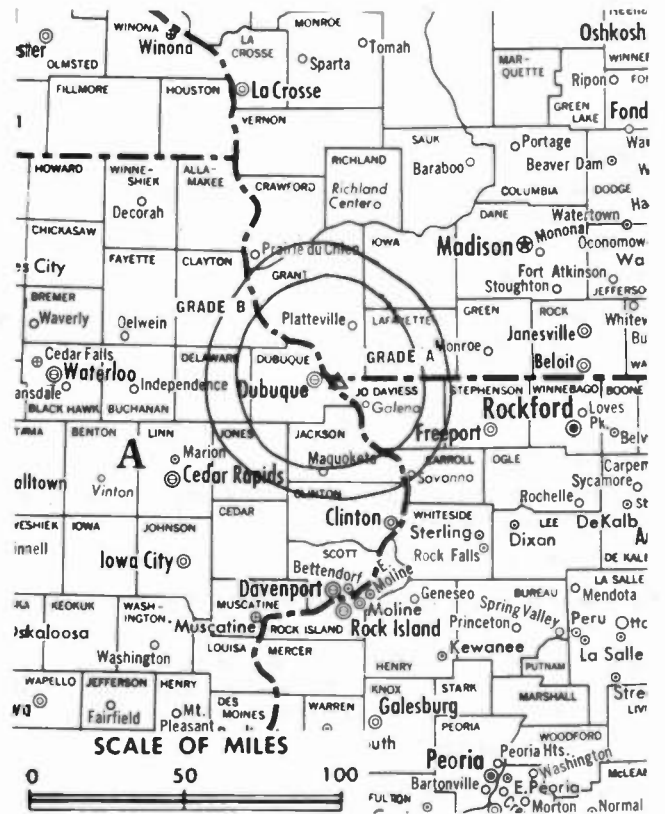
THOMAS G. BOND, general manager & gen. sales manager.
MARSHALL PORTER, local sales manager.
DAVE BASINGER, operations manager & program director.
DAVE LANGE, news director.
GARY HAVERLAND, chief engineer.

Highest 30 Sec. Rate: \$135.

NETWORK BASE HOURLY RATE: \$75.

Total Households: © MSI Consumer Market Data as of 1/1/85. TV Homes, TV% and Circulation © 1985 Arbitron. County coverage based on Arbitron study.

Net Weekly Circulation	State County	Total Households	TV Households	%
50% & Over	IOWA Dubuque	31,700	31,200	98
Between 25-49%	IOWA Jackson	8,300	8,200	99



KDUB-TV BPCT-4978 Granted 2/11/77

© American Map Corp., 14244

Net Weekly Circulation	State County	Total Households	TV Households	%
Between 25-49%	ILLINOIS Jo Daviess	9,100	8,800	97
	WISCONSIN Grant	17,600	17,000	97
	Lafayette	6,100	6,000	98
Between 5-24%	IOWA Clayton	8,100	8,000	99
	Delaware	6,500	6,400	98
	Jones	7,100	7,000	99
	WISCONSIN Crawford	6,100	6,000	98
	Iowa	7,200	7,000	97
Station Totals		107,800	105,600	97
Net Weekly Circulation (1985)				47,900
Average Daily Circulation (1985)				28,200

The only thing you need to know about financing.

Call Crawford Rice at (303) 321-7550.
2930 East Third Avenue, Denver, CO 80206

TELEVISION BROKERS.
DANIELS & ASSOCIATES

Iowa—Mason City

KIMT

Ch. 3

Network Service: CBS.

Licensee: Spartan Radiocasting Co., Box 1717, Spartanburg, NC 29304.

Studio: 2nd & Pennsylvania Ave., Mason City, IA 50401.

Telephone: 515-423-2540. TWX: 910-523-6966.

Technical Facilities: Channel No. 3 (60-66 MHz). Authorized power: 97.7-kw visual, 20-kw aural. Antenna: 1550-ft. above av. terrain, 1565-ft. above ground, 2801-ft. above sea level.

Latitude 43° 22' 25"
Longitude 92° 50' 00"

Transmitter: 3.5-mi. E of St. Ansgar, IA.

Satellite Earth Stations: 4 in operation; Scientific-Atlanta, 4.5-meter & 7-meter; Scientific-Atlanta receivers.

News Services: UPI, CNN, CBS.

Ownership: Spartan Radiocasting Co. For officers & other interests, see Group Ownership of TV Stations.

Began Operation: May 15, 1954. Sale to Daily Telegraph Printing Co. by Lee Enterprises approved by FCC April 22, 1980 (Television Digest, Vol. 20:1). Sale to present owner approved by FCC June 12, 1984 (Vol. 24:15).

Represented (sales): Katz Television.

Represented (legal): Covington & Burling.

Represented (engineering): A. D. Ring & Associates.

Personnel:

- EARL SCHOBORG, general manager.
- MILES MOORE, general sales manager.
- VERN SCHOFIELD, local/regional sales manager.
- BART CURRAN, program director.
- SHARON RADLOFF, promotions manager.
- BOB YOUNG, news director.

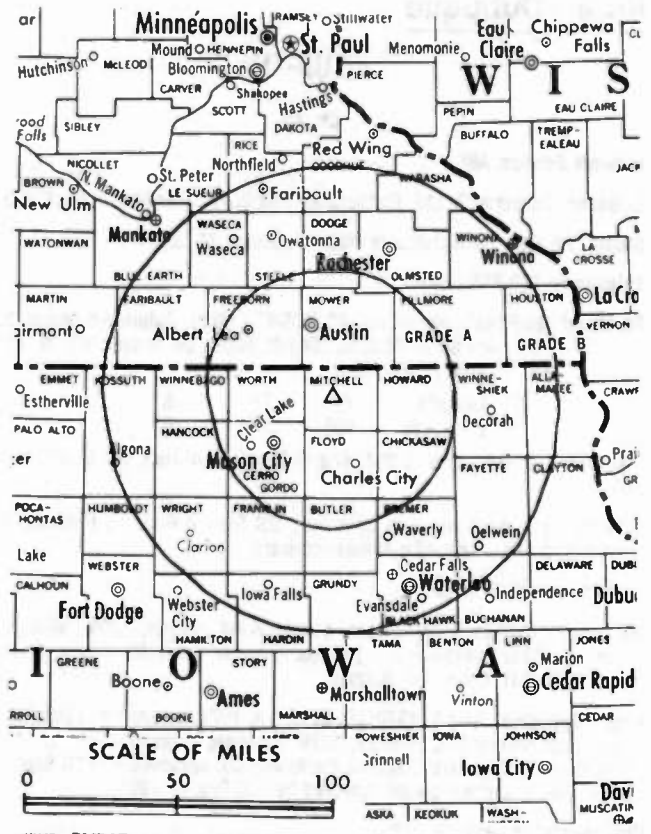
Highest One Hour Rate: \$1200.

Highest 30 Sec. Rate (July 1, 1985): \$450.

NETWORK BASE HOURLY RATE: \$607.

Total Households: © MSI Consumer Market Data as of 1/1/85. TV Homes, TV% and Circulation © 1985 Arbitron. County coverage based on Arbitron study.

Net Weekly Circulation	State County	Total Households	TV Households	%
50% & Over	IOWA			
	Cerro Gordo	19,000	18,800	99
	Chickasaw	5,600	5,500	98
	Floyd	7,100	7,000	99
	Franklin	5,300	5,300	100
	Hancock	5,500	5,400	98
	Howard	4,300	4,200	98
	Kossuth	8,000	7,900	99
	Mitchell	4,600	4,500	98
	Winnebago	5,100	5,000	98
	Worth	3,600	3,600	100
	MINNESOTA			
	Dodge	5,400	5,300	98
	Fillmore	7,900	7,800	99
	Freeborn	13,500	13,300	99
Mower	14,900	14,800	99	
Olmsted	34,900	34,600	99	



KIMT BMPCT-7648 Granted 8/31/76 © American Map Corp., 14244

Net Weekly Circulation	State County	Total Households	TV Households	%
Between 25-49%	IOWA			
	Butler	6,500	6,400	98
	Winneshiek	7,500	7,400	99
	Wright	6,200	6,100	98
	MINNESOTA			
	Faribault	7,400	7,300	99
Steele	11,000	10,900	99	
Between 5-24%	IOWA			
	Allamakee	5,400	5,300	98
	Bremer	9,100	9,000	99
	Emmet	5,000	4,900	98
	Fayette	9,300	9,200	99
	Grundy	5,500	5,500	100
	Hardin	8,100	8,000	99
	Palo Alto	4,900	4,800	98
	MINNESOTA			
	Blue Earth	18,400	18,100	98
	Goodhue	14,500	14,300	99
	Houston	6,300	6,200	98
	Nicollet	9,300	9,200	99
	Waseca	6,800	6,700	99
	WISCONSIN			
Buffalo	5,400	5,300	98	
La Crosse	34,200	33,800	99	
Richland	6,500	6,300	97	
Station Totals		332,000	327,700	98
Net Weekly Circulation (1985)				145,200
Average Daily Circulation (1985)				81,700

Iowa—Ottumwa-Kirksville, Missouri

KTVO

Ch. 3

Network Service: ABC.

Licensee: Gillbro Communications Ltd. Partnership, Box 949, Kirksville, MO 63501.

Studios: Broadcast Center, Ottumwa, IA; Hwy. 63 North, Kirksville, MO.

Telephones: 515-682-4535, Ottumwa; 816-665-7781, Kirksville.

TWX: 910-777-7950.

Mailing Address: Box 949, Kirksville, MO 63501.

Technical Facilities: Channel No. 3 (60-66 MHz). Authorized power: 100-kw visual, 14.3-kw aural. Antenna: 1082-ft. above av. terrain, 1101-ft. above ground, 2014-ft. above sea level.

Latitude 40° 31' 41"
Longitude 92° 26' 33"

Transmitter: U.S. Hwy. 136, near Lancaster, MO.

Satellite Earth Stations: Andrew, 4.5-meter & 7.3-meter; Simulsat, 5.5-meter; Avantek & Scientific-Atlanta receivers.

News Services: AP, UPI.

Ownership: Gillett Group Inc., 100%. See Group Ownership of TV Stations.

Began Operation: Nov. 21, 1955. Sale to present owner by Post Corp. approved by FCC June 19, 1984. Sale to Post by James J. Conroy & Raymond E. Russell approved Jan. 6, 1964 by FCC (Television Digest, Vol. 4:2).

Represented (sales): Seltel Inc.

Represented (legal): Ward & Mendelsohn, P.C.

Represented (engineering): Cohen & Dippell.

Personnel:

FRANK JONAS, general manager.
LOWELL JOHNSON, sales manager.
KEITH REYNOLDS, chief engineer.

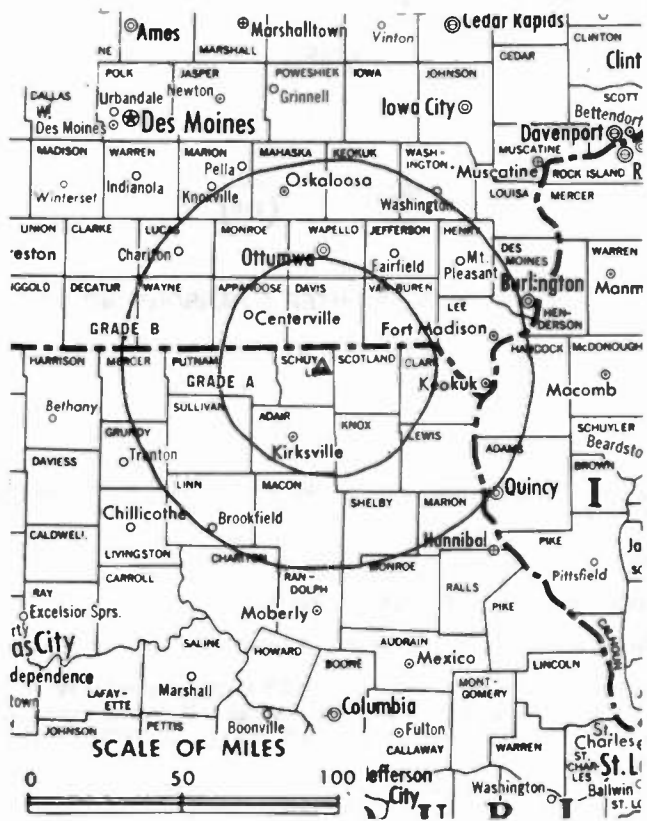
Highest One Hour Rate: \$4000.

Highest 30 Sec. Rate: \$350.

NETWORK BASE HOURLY RATE: \$637.

Total Households: © MSI Consumer Market Data as of 1/1/85. TV Homes, TV% and Circulation © 1985 Arbitron. County coverage based on Arbitron study.

Net Weekly Circulation	State County	Total Households	TV Households	%
50% & Over	IOWA			
	Appanoose	6,300	6,200	98
	Davis	3,400	3,400	100
	Henry	7,100	7,000	99
	Jefferson	6,000	5,900	98
	Lee	16,200	16,000	99
	Monroe	3,500	3,500	100
	Van Buren	3,300	3,200	97
	Wapello	15,600	15,400	99
	ILLINOIS			
	Adams	27,300	26,900	99
	MISSOURI			
	Adair	9,400	9,300	99
	Clark	3,100	3,000	97
Knox	2,100	2,100	100	



KTVO BMPCT-2074 Granted 6/16/54 © American Map Corp., 14244

Net Weekly Circulation	State County	Total Households	TV Households	%	
50% & Over	Lewis	4,000	3,900	97	
	Linn	6,400	6,300	98	
	Macon	6,300	6,200	98	
	Mercer	1,900	1,800	97	
	Putnam	2,300	2,300	100	
	Schuyler	2,000	1,900	95	
	Scotland	2,100	2,100	100	
	Shelby	3,100	3,000	97	
	Sullivan	3,000	2,900	97	
Between 25-49%	IOWA				
	Keokuk	5,000	4,900	98	
	ILLINOIS				
Hancock	9,300	9,100	98		
Between 5-24%	MISSOURI				
	Grundy	4,800	4,700	98	
Between 5-24%	IOWA				
	Decatur	3,500	3,400	97	
	Des Moines	18,000	17,800	99	
	Mahaska	9,000	8,900	99	
	Wayne	3,400	3,300	97	
	ILLINOIS				
	Pike	7,500	7,300	97	
	MISSOURI				
	Chariton	4,100	4,000	98	
	Gentry	3,100	3,000	97	
	Marion	10,900	10,800	99	
	Ralls	3,500	3,500	100	
	Station Totals		216,500	213,000	98
	Net Weekly Circulation (1985)				115,000
Average Daily Circulation (1985)				65,700	

Iowa—Sioux City

KMEG

Ch. 14



HARRINGTON, RIGHTER & PARSONS INC.

A FETZER STATION

Network Service: CBS.

Licensee: Medallion Broadcasters Inc., Box 657, 700 Floyd Blvd., Sioux City, IA 51102.

Studio: 700 Floyd Blvd., Sioux City.

Telephone: 712-277-3554. TWX: 910-968-1742.

Mailing Address: Box 657, Sioux City, IA 51102.

Technical Facilities: Channel No. 14 (470-476 MHz). Authorized power: 1000-kw max. & 380-kw horizontal visual, 200-kw max. & 75.9-kw horizontal aural. Antenna: 1152-ft. above av. terrain, 1000-ft. above ground, 2420-ft. above sea level.

Latitude 42° 30' 53"
Longitude 96° 18' 14"

Transmitter: Rural Rte. 2, 1-mi. E of city limits.

Satellite Earth Stations: 5 in operation; Prodelin, 4.5-meter; Comtech, 5-meter; Scientific-Atlanta, 7-meter; Pinzone, Microwave Assoc. & Scientific-Atlanta receivers.

News Service: AP.

Ownership: Fetzer Communications Inc. For other interests, see WKZO-TV, Kalamazoo, MI.

Began Operation: Sept. 5, 1967. Sale to present owner by Medallion Bcstrs. (Robert B. Donovan, Edgar F. Pechacek, et al.) approved by FCC Aug. 13, 1969 (Television Digest, Vol. 9:33).

Represented (sales): Harrington, Righter & Parsons Inc.

Represented (legal): Wilkinson, Barker, Knauer & Quinn.

Personnel:

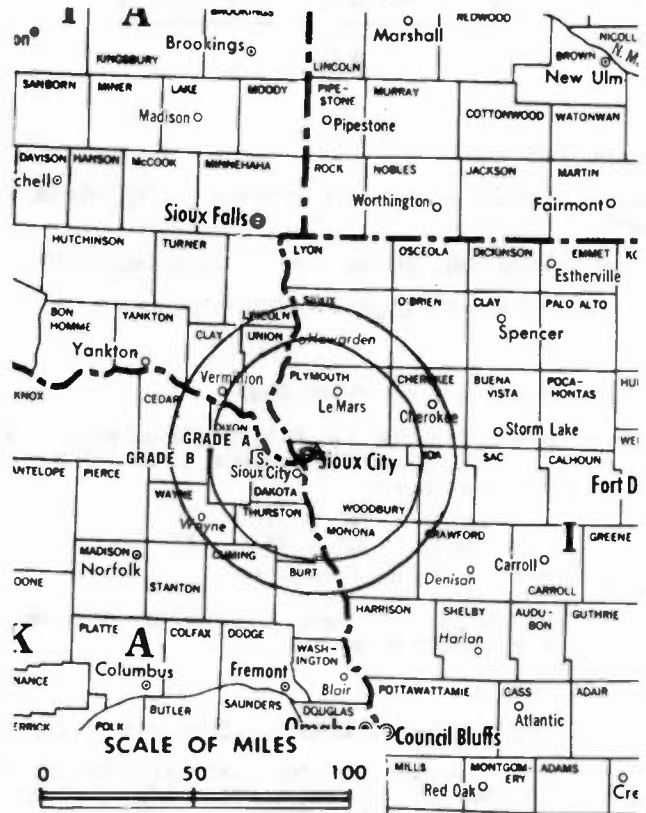
- A. JAMES EBEL, president.
- BRUCE LEWIS, general manager.
- LYLE JOHNSON, chief engineer.
- GREG FUNK, business manager.
- KAREN HOLLISTER, promotion manager.
- PAT VAN BREMMER, community service director.

Highest 30 Sec. Rate (July 17, 1985): \$210.

NETWORK BASE HOURLY RATE: \$200.

Total Households: © MSI Consumer Market Data as of 1/1/85. TV Homes, TV% and Circulation © 1985 Arbitron. County coverage based on Arbitron study.

Net Weekly Circulation	State County	Total Households	TV Households	%
50% & Over	IOWA			
	Buena Vista	8,000	7,900	99
	Cherokee	6,200	6,100	98
	Ida	3,500	3,500	100
	Plymouth	9,000	8,900	99
	Woodbury	37,600	37,300	99



KMEG BPCT-3871 Granted 2/13/67 © American Map Corp., 14244

Net Weekly Circulation	State County	Total Households	TV Households	%
50% & Over	NEBRASKA			
	Dakota	6,500	6,500	100
	Dixon	2,600	2,600	100
	Wayne	3,400	3,400	100
	SOUTH DAKOTA			
	Union	4,300	4,300	100
Between 25-49%	IOWA			
	Monona	4,600	4,500	98
	O'Brien	6,300	6,200	98
	Sac	5,400	5,300	98
	Sioux	10,600	10,400	98
	NEBRASKA			
	Cedar	4,000	4,000	100
	Madison	12,300	12,100	98
	Stanton	2,500	2,400	96
	Thurston	2,400	2,400	100
	SOUTH DAKOTA			
	Clay	4,800	4,700	98
Between 5-24%	IOWA			
	Clay	8,000	7,900	99
	Crawford	6,800	6,700	99
	Lyon	4,600	4,500	98
	Osceola	3,200	3,200	100
	NEBRASKA			
	Antelope	3,200	3,100	97
	Burt	3,400	3,400	100
	Cuming	4,100	4,000	98
	Pierce	3,100	3,100	100
	SOUTH DAKOTA			
	Yankton	7,000	6,900	99
Station Totals		177,400	175,300	98
Net Weekly Circulation (1985)			85,600	
Average Daily Circulation (1985)			45,400	

WHAT'S THE MOST
EFFICIENT WAY TO REACH
FOOD STORE CUSTOMERS
IN THE SIOUX CITY
MARKET ?


KMEG-TV
TAKES YOU RIGHT
TO THE PEOPLE
WITHIN BUYING
DISTANCE.

Food store sales in the Sioux City ADI amount to more than \$467 million.* And 65% of those dollars are spent in the 13-county Retail Trade Area. If that's where your stores are, that's where your customers are. So when you advertise, you need to reach people within buying distance, not viewing distance as outlined by the ADI.

KMEG-TV is tailor-made to deliver Sioux City's rich "market within the market" effectively with top-rated CBS programming. It gets your message to your market most efficiently because you don't have to pay for reaching distant viewers who aren't your customers.

Advertising on KMEG-TV could really beef up your sales. For more information, call your Harrington, Righter & Parsons representative today.

*S&MM © 1984 Retail Sales Estimates



*A Felzer
Station*

KMEG-TV

A CBS Affiliate

A MEGAWATT OF SALES POWER FOR SIOUX CITY
Harrington, Righter & Parsons National Representatives

Iowa—Sioux City

KCAU-TV

Ch. 9

Network Service: ABC.

Licensee: Forward of Iowa Inc., 7th & Douglas Sts. 51101.

Studio: 7th & Douglas Sts., Sioux City, IA 51101.

Telephone: 712-277-2345.

Technical Facilities: Channel No. 9 (186-192 MHz). Authorized power: 310-kw visual, 48-kw aural. Antenna: 2020-ft. above av. terrain, 2000-ft. above ground, 3368-ft. above sea level.

Latitude 42° 35' 12.39"
Longitude 96° 13' 56.98"

Transmitter: 4-mi. E, 0.75-mi. N of James, IA.

Satellite Earth Stations: Andrew, 4.5-meter & 7.3-meter; Avantek receivers.

News Service: AP.

Ownership: Forward Communications, see Group Ownership of TV Stations.

Began Operation: March 29, 1953. Sale to Wesray Corp. by Forward Communications Corp. approved by FCC August 16, 1984. Previous sale to Forward by People's Bcstg. Corp. approved Oct. 27, 1965 by FCC (Television Digest, Vol. 5:30) Sale to People's by Cowles Bcstg. Co. approved Nov. 27, 1957 (Vol. 13:41, 44, 49). Note: Sale to Citadel Communications pends (Vol. 25:30).

Represented (sales): Seltel Inc.

Represented (legal): McKenna, Wilkinson & Kittner.

Personnel:

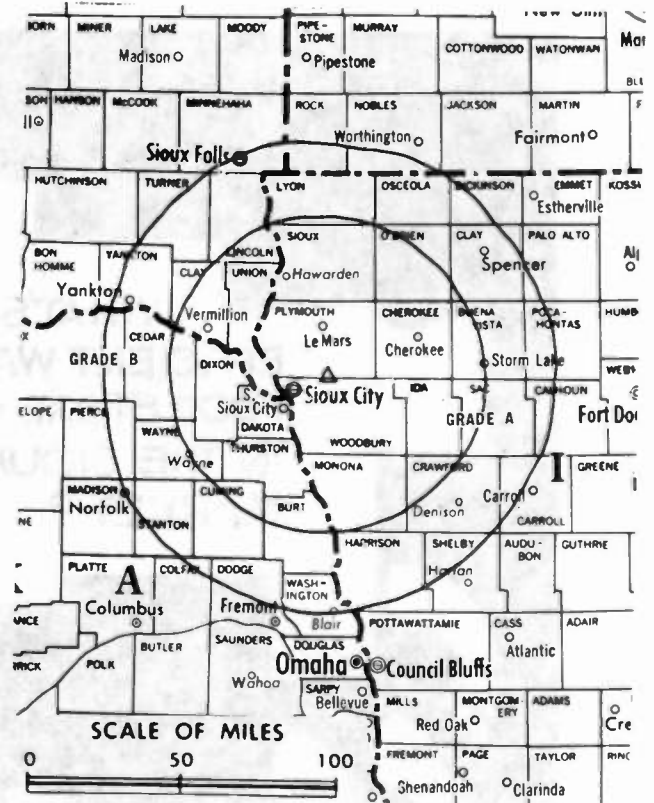
WILLIAM F. TURNER, president & general manager.
JACK GILBERT, senior vice president, news.
RAY COLE, vice president, sales & marketing.
PAUL J. O'BRYAN, national sales manager.
DAVID L. SLATER, programming manager.
JIM HENRY, promotion manager.
AL KIRTS, production manager.
MARK LEVALLEY, technical operations manager.
ANN LANGAN, comptroller.
JIM BOHNENKAMP, traffic manager.

Highest 30 Sec. Rate (Sept. 16, 1985): \$340.

NETWORK BASE HOURLY RATE: \$1050.

Total Households: © MSI Consumer Market Data as of 1/1/85. TV Homes, TV% and Circulation © 1985 Arbitron. County coverage based on Arbitron study.

Net Weekly Circulation	State County	Total Households	TV Households	%
IOWA				
50% & Over	Buena Vista	8,000	7,900	99
	Cherokee	6,200	6,100	98
	Clay	8,000	7,900	99
	Crawford	6,800	6,700	99
	Dickinson	6,700	6,600	99
	Emmet	5,000	4,900	98
	Ida	3,500	3,500	100
	Lyon	4,600	4,500	98
	Monona	4,600	4,500	98
	O'Brien	6,300	6,200	98
	Osceola	3,200	3,200	100
	Palo Alto	4,900	4,800	98
	Plymouth	9,000	8,900	99
Sac	5,400	5,300	98	
Sioux	10,600	10,400	98	
Woodbury	37,600	37,300	99	



KCAU-TV BPCT-3128 Granted 1/19/65

© American Map Corp., 14244

Net Weekly Circulation	State County	Total Households	TV Households	%
50% & Over	NEBRASKA			
	Antelope	3,200	3,100	97
	Cedar	4,000	4,000	100
	Cuming	4,100	4,000	98
	Dakota	6,500	6,500	100
	Dixon	2,600	2,600	100
	Holt	5,200	5,000	96
	Knox	4,200	4,100	98
	Madison	12,300	12,100	98
	Pierce	3,100	3,100	100
	Stanton	2,500	2,400	96
	Thurston	2,400	2,400	100
	Wayne	3,400	3,400	100
Between 25-49%	SOUTH DAKOTA			
	Clay	4,800	4,700	98
	Union	4,300	4,300	100
Between 25-49%	IOWA			
	Calhoun	5,000	4,900	98
	Carrroll	8,200	8,100	99
Pocahontas	4,200	4,100	98	
Between 25-49%	MINNESOTA			
	Nobles	7,800	7,700	99
Between 25-49%	NEBRASKA			
	Boyd	1,300	1,300	100
Between 25-49%	SOUTH DAKOTA			
	Bon Homme	3,000	2,900	97
	Lincoln	5,200	5,100	98
	Turner	3,500	3,500	100

(Continued on page A-400)

Station Totals	324,100	319,900	98
Net Weekly Circulation (1985)			192,800
Average Daily Circulation (1985)			115,600

Iowa—Sioux City

KTIV

Ch. 4

Network Service: NBC.

Licensee: KTIV Television Co., 3135 Floyd Blvd., Sioux City, IA 51102.

Studio: Signal Hill, Sioux City, IA.

Telephone: 712-239-4100. **TWX:** 910-968-1708.

Technical Facilities: Channel No. 4 (66-72 MHz). Authorized power: 100-kw visual, 20-kw aural. Antenna: 1915-ft. above av. terrain, 2000-ft. above ground, 3368-ft. above sea level.

Latitude 42° 35' 12.39"
Longitude 96° 13' 56.98"

Transmitter: 4-mi. E, 0.75-mi. N of James, IA.

Satellite Earth Stations: 2 in operation; ADM, 6.2-meter; Avcom & Harris receivers.

News Services: NBC.

Ownership: American Black Hawk Bcstg. Co. For other interests, see American Family Corp. in Group Ownership of TV Stations.

Began Operation: Oct. 9, 1954. Merger of Black Hawk Bcstg. with American Family Corp. approved by FCC Sept. 17, 1980. Sale by Perkins Bros. Co. approved March 28, 1974. Sale of 50%, giving Perkins Bros. 100% control, approved May 26, 1965 by FCC (Television Digest Vol. 5:24).

Represented (sales): Blair Television.

Represented (legal): Schnader, Harrison, Segal & Lewis.

Personnel:

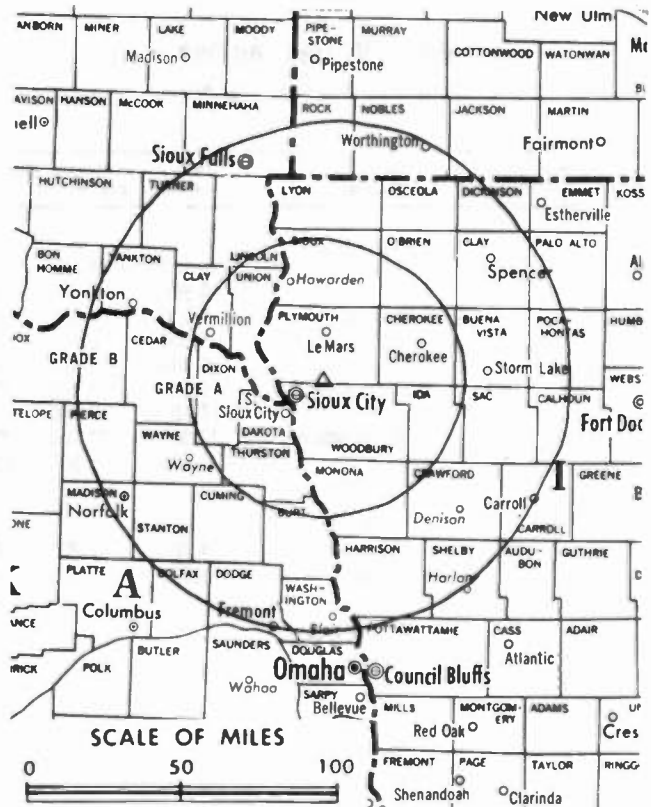
- MIKE SMITH, vice president & general manager.
- MARY BRAKEN, v.p., programming & operations.
- JACK BAKER, vice president & general sales manager.
- DALE RUSSELL, vice president & chief engineer.
- PAULA JACOBSEN, production manager.
- DAVE MADSEN, promotion director.
- VAN CARTER, news director.

Highest 30 Sec. Rate (July 17, 1985): \$350.

NETWORK BASE HOURLY RATE: \$750.

Total Households: © MSI Consumer Market Data as of 1/1/85. TV Homes, TV% and Circulation © 1985 Arbitron. County coverage based on Arbitron study.

Net Weekly Circulation	State County	Total Households	TV Households	%
50% & Over	IOWA			
	Buena Vista	8,000	7,900	99
	Cherokee	6,200	6,100	98
	Clay	8,000	7,900	99
	Crawford	6,800	6,700	99
	Dickinson	6,700	6,600	99
	Emmet	5,000	4,900	98
	Ida	3,500	3,500	100
	Lyon	4,600	4,500	98
	Monona	4,600	4,500	98
	O'Brien	6,300	6,200	98
	Osceola	3,200	3,200	100
	Palo Alto	4,900	4,800	98
	Plymouth	9,000	8,900	99
	Sac	5,400	5,300	98
	Sioux	10,600	10,400	98
	Woodbury	37,600	37,300	99
	MINNESOTA			
	Nobles	7,800	7,700	99
	NEBRASKA			
	Antelope	3,200	3,100	97
	Cedar	4,000	4,000	100
	Cuming	4,100	4,000	98
	Dakota	6,500	6,500	100
	Dixon	2,600	2,600	100
	Holt	5,200	5,000	96
	Knox	4,200	4,100	98
Madison	12,300	12,100	98	
Pierce	3,100	3,100	100	



KTIV BPCT-3127 Granted 1/19/65

© American Map Corp., 14244

Net Weekly Circulation	State County	Total Households	TV Households	%
50% & Over	Stanton	2,500	2,400	96
	Thurston	2,400	2,400	100
	Wayne	3,400	3,400	100
	SOUTH DAKOTA			
	Clay	4,800	4,700	98
	Union	4,300	4,300	100
	Yankton	7,000	6,900	99
Between 25-49%	IOWA			
	Calhoun	5,000	4,900	98
	Pocahontas	4,200	4,100	98
	MINNESOTA			
Rock	3,900	3,900	100	
SOUTH DAKOTA	Lincoln	5,200	5,100	98
	Turner	3,500	3,500	100
Between 5-24%	IOWA			
	Carroll	8,200	8,100	99
	Cass	6,900	6,800	99
	Harrison	6,100	6,000	98
	Kossuth	8,000	7,900	99
	MINNESOTA			
	Jackson	5,000	4,900	98
	Murray	4,100	4,000	98
	Pipestone	4,300	4,200	98
	NEBRASKA			
	Burt	3,400	3,400	100
	Colfax	3,800	3,700	97
SOUTH DAKOTA				
Bon Homme	3,000	2,900	97	
Davison	7,300	7,100	97	
Minnehaha	44,900	44,600	99	
Station Totals		334,600	330,100	98
Net Weekly Circulation (1985)				190,800
Average Daily Circulation (1985)				122,000

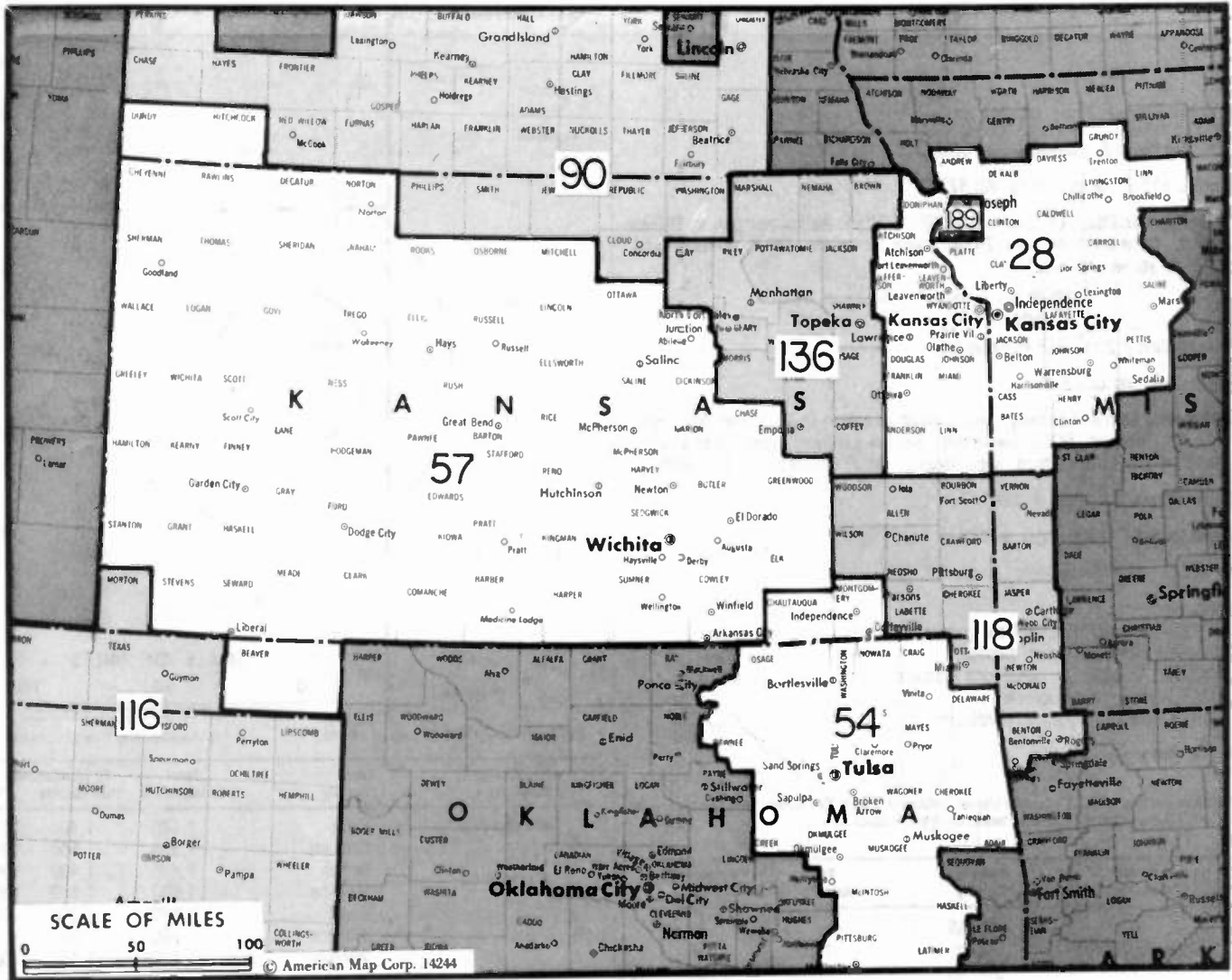
Iowa

**WHO-TV, Des Moines
(Arbitron Data Continued)**

Net Weekly Circulation	State County	Total Households	TV Households	%
Between 5-24%	IOWA			
	Butler	6,500	6,400	98
	Crawford	6,800	6,700	99
	Emmet	5,000	4,900	98
	Hancock	5,500	5,400	98
	Iowa	5,900	5,800	98
	Montgomery	5,500	5,400	98
	Page	7,500	7,400	99
	Pottawattamie	32,000	31,700	99
	Shelby	5,500	5,500	100
	MISSOURI			
	Harrison	4,300	4,200	98
	Sullivan	3,000	2,900	97

**KCAU-TV, Sioux City
(Arbitron Data Continued)**

Net Weekly Circulation	State County	Total Households	TV Households	%
Between 5-24%	IOWA			
	Audubon	3,200	3,200	100
	Cass	6,900	6,800	99
	Harrison	6,100	6,000	98
	Humboldt	5,000	4,900	98
	MINNESOTA			
	Jackson	5,000	4,900	98
	Murray	4,100	4,000	98
	Rock	3,900	3,900	100
	NEBRASKA			
	Burt	3,400	3,400	100
	SOUTH DAKOTA			
	Hutchinson	3,400	3,300	97
Minnehaha	44,900	44,600	99	



State Cross Reference List

Communities That Receive Programs of Stations That are Located Elsewhere

- KWCH-TV, Hutchinson** —See Wichita, KS
- KSNK, Oberlin** —See McCook, NE
- KODE-TV, Pittsburg** —See Joplin, MO
- KSNF, Pittsburg** —See Joplin, MO

Kansas Station Status as of August 15, 1985

	VHF	UHF	TOTAL
Commercial Television Stations	12	3	15
Educational Television Stations	3	0	3
			18

Market	Arbitron ADI TV Households	Rank
Kansas City, MO	698,600	28
Tulsa, OK	459,200	54
Wichita-Hutchinson, KS	421,800	57
Lincoln-Hastings-Kearney, NE	255,200	90
Amarillo, TX	177,800	116
Joplin, MO-Pittsburg, KS	174,100	118
Topeka, KS	150,400	136

- Market Area Commercial TV Stations**
- KCTV (5), KMBC-TV (9), KSHB-TV (41), KYFC (50), KZKC-TV (62), WDAF-TV (4)
 - KGCT-TV (41), KJRH (2), KOKI-TV (23), KOTV (6), KTUL-TV (8)
 - KAKE-TV (10), KAYS-TV (7), KLBV (4), KLOE-TV (10), KSNK (2), KSNB (2), KSNL (11), KSNM (8), KSNW (3), KTVC (6), KUPK-TV (13), KWCH-TV (12)
 - KBGT-TV (8), KGIN-TV (11), KHAS-TV (5), KHGI-TV (13), KOLN-TV (10), KSNB-TV (4), KWNB-TV (6)
 - KAMR-TV (4), KCIT (14), KFDA-TV (10), KVII-TV (7), KVIJ-TV (8)
 - KOAM-TV (7), KODE-TV (12), KSNF (16)
 - KLDH (49), KSNT (27), WIBW-TV (13)

Kansas—Colby

KLBY

Ch. 4

Network Service: None, Independent.

Licensee: Sam A. Lunsway, Box 562, Colby, KS 67701.

Studio: 990 S. Range, Colby, KS 67701.

Technical Facilities: Channel No. 4 (66-72 MHz). Authorized power: 100-kw visual, 10-kw aural. Antenna: 748-ft. above av. terrain, 770-ft. above ground, 4190-ft. above sea level.

Latitude 39° 15' 25"
Longitude 101° 21' 10"

Transmitter: 7.2-mi. SSE of Brewster.

News Services: UPI & CNN.

Ownership: Sam A. Lunsway, gen. partner; Sheraton Colby Convention Center Inc., ltd. partner. SCCC ownership: Sam A. Lunsway, pres., Benjamin L. Keller, v.p., Richard Epard, secy.-treas., Ivan J. Steinie, dir., 25% each.

Began Operation: Sept. 4, 1984.

Represented (legal): Bilger & Blair.

Represented (engineering): Lohnes & Culver.

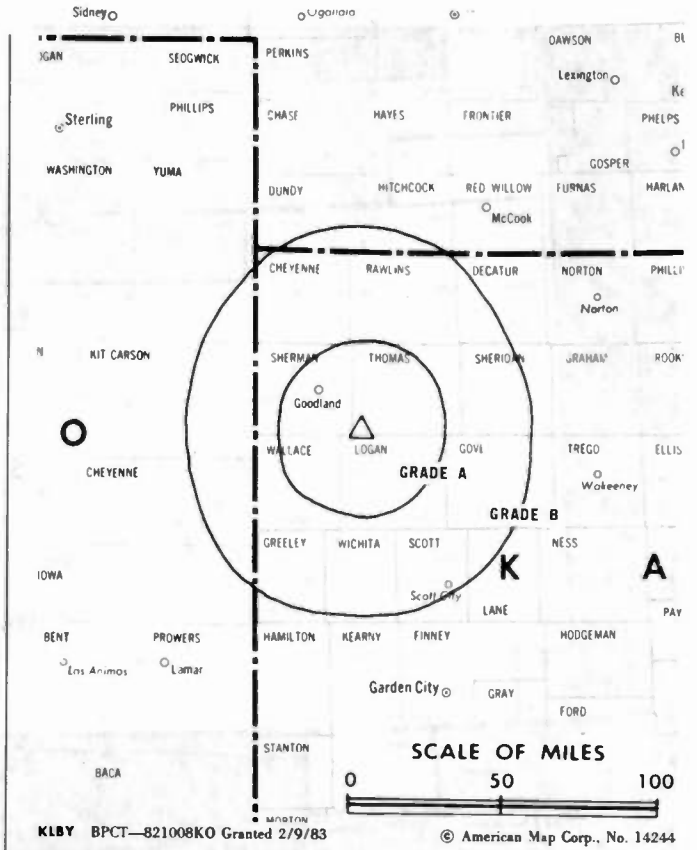
Personnel:

WOLFRAM J. DOCHTERMANN, general manager.
DAN McKENRICK, station manager.
WILLIAM A. BARBER, operations manager.
WALT WARD, chief engineer.
DONNA FINLEY, program coordinator.

Rates: Not available.

Total Households: © MSI Consumer Market Data as of 1/1/85. TV Homes, TV% and Circulation © 1985 Arbitron. County coverage based on Arbitron study.

Net Weekly Circulation	State County	Total Households	TV Households	%
Between 25-49%	KANSAS			
	Sheridan	1,300	1,300	100
	Sherman	3,000	3,000	100
	Thomas	3,200	3,100	97
Between 5-24%	COLORADO			
	Kit Carson	3,000	2,800	93
	KANSAS			
Cheyenne	1,500	1,500	100	
Decatur	1,800	1,800	100	



KLBY BPCT—821008KO Granted 2/9/83

© American Map Corp., No. 14244

Net Weekly Circulation	State County	Total Households	TV Households	%
Between 5-24%	Gove	1,400	1,400	100
	Graham	1,500	1,500	100
	Logan	1,400	1,400	100
	Rawlins	1,600	1,600	100
	Scott	2,200	2,200	100
	Wallace	700	700	100
	Wichita	1,100	1,100	100
	NEBRASKA			
	Hitchcock	1,500	1,500	100
Station Totals		25,200	24,900	98
Net Weekly Circulation (1985)			5,100	
Average Daily Circulation (1985)			2,500	

Kansas—Ensign

KTVG

Ch. 6

(Operates in affiliation with KWCH-TV, Hutchinson-Wichita, KS)

Network Service: CBS.

Licensee: Southwest Kansas Television Co. Inc., Ensign, KS.

Office: Box 157, Dodge City, KS 67801.

Studio: State Hwy. 23, 20-mi. SW of Dodge City.

Telephone: 316-227-3121.

Technical Facilities: Channel No. 6 (82-88 MHz). Authorized power: 100-kw visual, 10-kw aural. Antenna: 717-ft. above av. terrain, 683-ft. above ground, 3473-ft. above sea level.

Latitude 37° 38' 26"
Longitude 100° 20' 33"

Transmitter: State Hwy. 23, 20-mi. SW of Dodge City.

Satellite Earth Stations: Scientific-Atlanta receivers.

News Service: AP.

Ownership: Mrs. Leigh Warner, 51.98%; Sidney Warner, 5%; Diane Warner, 12%; 12 others, none with more than 3%.

Began Operation: July 24, 1957. Acquisition of positive control by Leigh Warner approved by FCC Dec. 16, 1969.

Represented (sales): Kansas Bcstg. System.

Represented (legal): Bryan, Cave, McPheeters & McRoberts.

Represented (engineering): Edward F. Lorentz & Associates.

Personnel:

W. H. BAILEY, general manager.
BEN DAVIDSON, chief engineer.

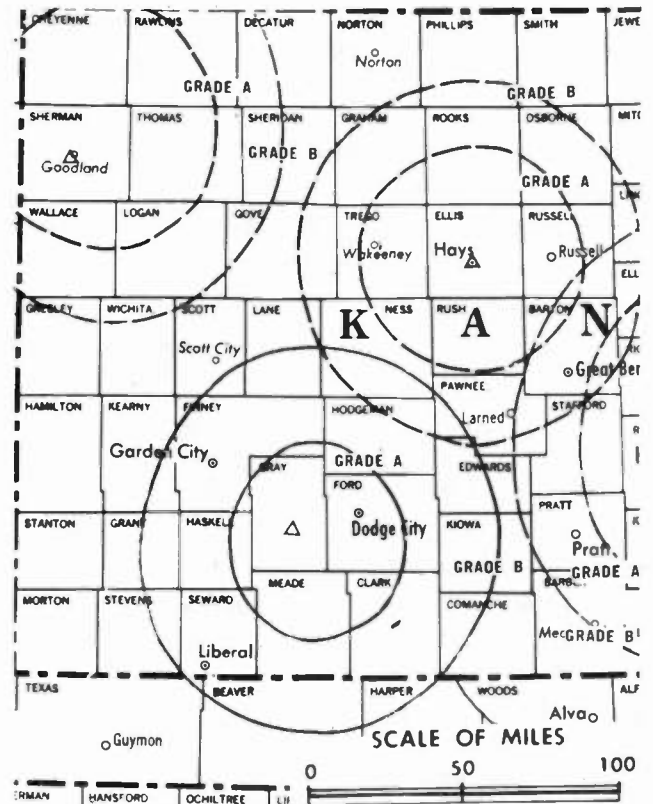
Highest One Hour Rate: \$300.

Highest 30 Sec. Rate: \$60.

NETWORK BASE HOURLY RATE: \$165.

Total Households: © MSI Consumer Market Data as of 1/1/85. TV Homes, TV% and Circulation © 1985 Arbitron. County coverage based on Arbitron study.

Net Weekly Circulation	State County	Total Households	TV Households	%
50% & Over	KANSAS			
	Clark	1,000	1,000	100
	Comanche	1,000	1,000	100
	Finney	9,600	9,500	99
	Ford	9,600	9,500	99
	Grant	2,700	2,700	100
	Gray	1,900	1,900	100
	Hamilton	1,000	1,000	100
	Haskell	1,400	1,400	100
	Hodgeman	900	900	100
	Kearny	1,200	1,200	100
	Lane	1,000	1,000	100
	Meade	1,800	1,800	100
Seward	6,600	6,500	98	



KTVG BPCT-3474 Granted 1/29/65

© American Map Corp., 14244

Net Weekly Circulation	State County	Total Households	TV Households	%
50% & Over	Stanton	800	800	100
	Stevens	1,700	1,600	94
	OKLAHOMA			
	Beaver	3,000	3,000	100
Between 25-49%	KANSAS			
	Edwards	1,700	1,700	100
	Kiowa	1,600	1,600	97
	Scott	2,200	2,200	100
	Wichita	1,100	1,100	100
Between 5-24%	KANSAS			
	Morton	1,200	1,200	100
	Ness	1,800	1,800	100
	Pratt	4,300	4,200	98
	OKLAHOMA			
	Cimarron	1,400	1,400	100
	Dewey	2,500	2,500	100
	Harper	1,900	1,900	100
	TEXAS			
	Lipscomb	1,500	1,500	100
Station Totals		66,400	65,900	99
Net Weekly Circulation (1985)				40,400
Average Daily Circulation (1985)				22,800

Kansas—Garden City

KSNB

Ch. 11

(Satellite of KSNW, Wichita, KS)

Network Service: NBC.

Licensee: KSN Inc., Box 333, Wichita, KS 67201

Studio: U.S. Hwy. 83, 12.6-mi. South of Garden City.

Telephone: 316-276-2311.

Technical Facilities: Channel No. 11 (198-204 MHz). Authorized power: 200-kw visual, 24.5-kw aural. Antenna: 800-ft. above av. terrain, 834-ft. above ground, 3711-ft. above sea level.

Latitude 37° 46' 40"
Longitude 100° 52' 08"

Transmitter: U.S. Hwy. 83, 12.6-mi. S of Garden City.

News Service: AP.

Ownership: See KSNW, Wichita, KS.

Began Operation: Nov. 5, 1958. For sale to present owners, see KSNC, Great Bend, KS.

Represented (sales) : Katz Television.

Represented (legal) : Haley, Bader & Potts.

Personnel:

STAN ORTH, station manager.
KEN SELL, chief engineer.

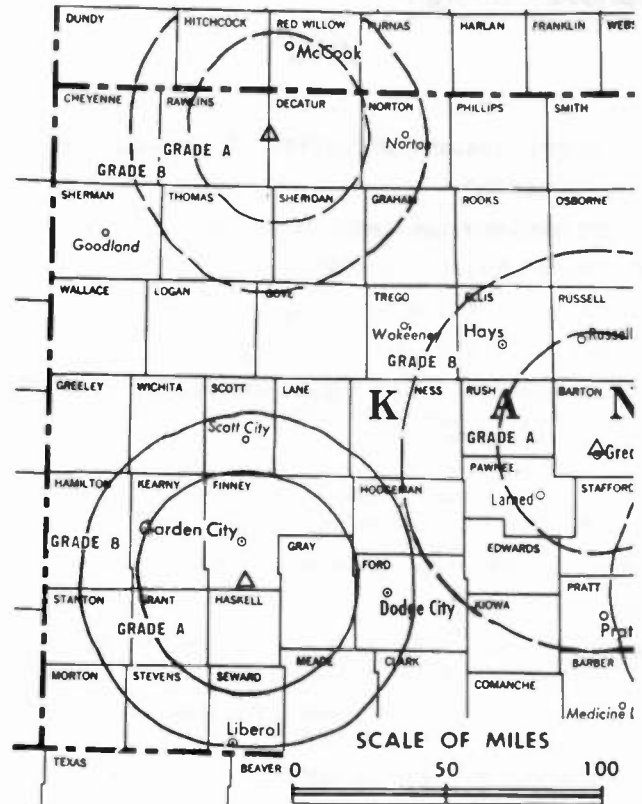
Rates: Offered as bonus with KSNW, Wichita and its other satellites (KSN Inc.) KSNC, Great Bend and KSNK, McCook, NE.

Highest 30 Sec. Rate (July 3, 1984): \$150.

NETWORK BASE HOURLY RATE: Bonus to KSNC, Great Bend.

Total Households: © MSI Consumer Market Data as of 1/1/85. TV Homes, TV% and Circulation © 1985 Arbitron. County coverage based on Arbitron study.

Net Weekly Circulation	State County	Total Households	TV Households	%
50% & Over	KANSAS			
	Clark	1,000	1,000	100
	Finney	9,600	9,500	99
	Ford	9,600	9,500	99
	Grant	2,700	2,700	100
	Gray	1,900	1,900	100
	Greeley	700	700	100
	Hamilton	1,000	1,000	100
	Haskell	1,400	1,400	100
	Kearny	1,200	1,200	100
	Lane	1,000	1,000	100
	Meade	1,800	1,800	100
	Morton	1,200	1,200	100
	Scott	2,200	2,200	100
	Seward	6,600	6,500	98
Stanton	800	800	100	



KSNB BPCT-3371 Granted 8/20/64

© American Map Corp., 14244

Net Weekly Circulation	State County	Total Households	TV Households	%
50% & Over	Stevens	1,700	1,600	94
	Wichita	1,100	1,100	100
	OKLAHOMA Beaver	3,000	3,000	100
Between 25-49%	COLORADO			
	Baca	1,900	1,700	89
	KANSAS			
	Hodgeman	900	900	100
	Ness	1,800	1,800	100
Between 5-24%	KANSAS			
	Gove	1,400	1,400	100
	Kiowa	1,600	1,600	97
	Logan	1,400	1,400	100
	OKLAHOMA			
	Texas	6,700	6,600	99
	Woods	4,400	4,300	98
Station Totals		68,600	67,800	98
Net Weekly Circulation (1985)				47,600
Average Daily Circulation (1985)				30,900

Kansas—Garden City

KUPK-TV

Ch. 13

(Satellite of KAKE-TV, Wichita, KS)

Network Service: ABC.

Licensee: Chronicle Bcstg. of Wichita Inc., 1500 N. West St., Wichita, KS 67203.

Studio: Box 216, Copeland, KS 67837.

Telephone: 316-668-5513.

Technical Facilities: Channel No. 13 (210-216 MHz). Authorized power: 224-kw visual, 44.7-kw aural. Antenna: 870-ft. above av. terrain, 847-ft. above ground, 3687-ft. above sea level.

Latitude 37° 39' 01"
Longitude 100° 40' 06"

Transmitter: 8-mi. NW of Copeland, KS.

Satellite Earth Stations: Luxor, 3.65-meter; Luxor Mark II receivers.

News Services: AP, UPI, LPN, NIWS.

Ownership: See KAKE-TV, Wichita, KS.

Began Operation: Oct. 28, 1964.

Represented (sales) : Petry Television Inc.

Represented (legal) : Fletcher, Heald & Hildreth.

Represented (engineering) : A. D. Ring & Associates.

Personnel:

BOB SURBER, general manager.
BRYCE BAKER, sales manager.
TODD KABES, news director.
PAUL HINDERLITER, chief engineer.
JOHN STRAUSS, program director & farm director.

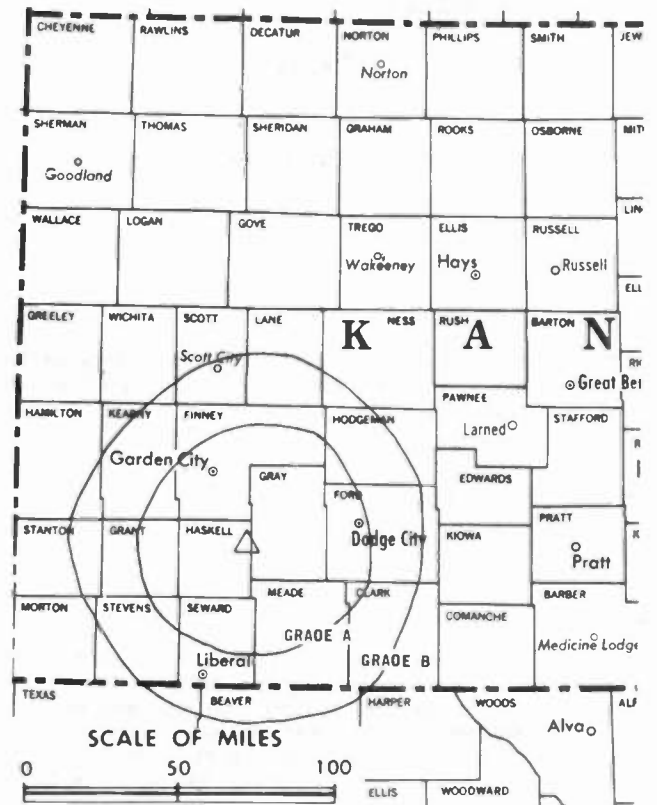
Highest 30 Sec. Rate: \$60.

Combination rates with KAKE-TV, Wichita, also available.

NETWORK BASE HOURLY RATE: Bonus to KAKE-TV, Wichita.

Total Households: © MSI Consumer Market Data as of 1/1/85. TV Homes, TV% and Circulation © 1985 Arbitron. County coverage based on Arbitron study.

Net Weekly Circulation	State County	Total Households	TV Households	%
50% & Over	KANSAS			
	Clark	1,000	1,000	100
	Finney	9,600	9,500	99
	Ford	9,600	9,500	99
	Grant	2,700	2,700	100
	Gray	1,900	1,900	100
	Hamilton	1,000	1,000	100
	Haskell	1,400	1,400	100
	Kearny	1,200	1,200	100
	Lane	1,000	1,000	100
	Meade	1,800	1,800	100
	Morton	1,200	1,200	100



KUPK-TV BMPCT—831216KF Granted 1/11/84 © American Map Corp., No. 14244

Net Weekly Circulation	State County	Total Households	TV Households	%
50% & Over	Ness	1,800	1,800	100
	Scott	2,200	2,200	100
	Seward	6,600	6,500	98
	Stanton	800	800	100
	Stevens	1,700	1,600	94
	Wichita	1,100	1,100	100
	OKLAHOMA			
Beaver	3,000	3,000	100	
Between 25-49%	KANSAS			
	Comanche	1,000	1,000	100
	Edwards	1,700	1,700	100
Hodgeman	900	900	100	
Between 5-24%	KANSAS			
	Greeley	700	700	100
	Kiowa	1,600	1,600	97
	OKLAHOMA			
Harper	1,900	1,900	100	
Texas	6,700	6,600	99	
Station Totals		64,100	63,600	99
Net Weekly Circulation (1985)				42,700
Average Daily Circulation (1985)				22,800

Kansas—Goodland

KLOE-TV

Ch. 10

(Satellite of KAYS-TV, Hays, KS)

Network Service: CBS, ABC.

Licensee: KAYS Inc., Box 817, Hays, KS 67601.

Studio: S. Route 27, Goodland.

Telephone: 913-625-2578.

Technical Facilities: Channel No. 10 (192-198 MHz). Authorized power: 316-kw visual, 56.2-kw aural. Antenna: 980-ft. above av. terrain, 976-ft. above ground, 4526-ft. above sea level.

Latitude 39° 28' 09"
Longitude 101° 33' 20"

Transmitter: 9-mi. N of Edson.

AM Affiliate: KLOE, 1-kw, 730 kHz.

News Service: AP.

Ownership: Same as KAYS-TV, Hays, KS.

Began Operation: Test programming Sept. 11, 1958; full operation April 26, 1959. Sale to KAYS Inc. approved by FCC Aug. 1, 1962. Transfer to Standard Electronics Corp. from Max Jones, trustee in bankruptcy, approved Nov. 2, 1960 by FCC (*Television Digest*, Vol. 16:39, 45). Jones took over station from Leslie E. Whittemore and associates following bankruptcy (Vol. 16:24). Whittemore group acquired station from James E. Blair (Vol. 15:16, 27).

Represented (legal): A. L. Stein.

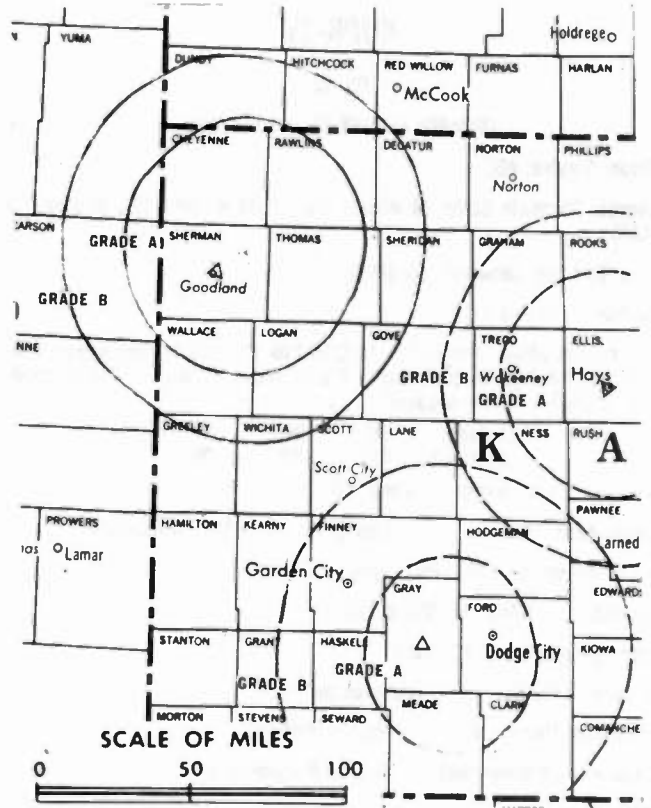
Personnel:

KAY MELIA, resident manager.

Rates: Sold in combination with KAYS-TV, Hays, KS and as part of Kansas Bcstg. System which includes KWCH-TV, Hutchinson-Wichita; KTVC, Ensign; KAYS-TV, Hays.

NETWORK BASE HOURLY RATE: \$138. Combination rate with KAYS-TV, Hays: \$434.

Arbitron Data: Included with KAYS-TV, Hays.



KLOE-TV BPCT-5222 Granted 9/1/78

© American Map Corp., 14244

PRESTO!!!

Television Digest now offers instant access to its news services via electronic delivery.

For details, call: 202-872-9200

Kansas—Great Bend

KSNK

Ch. 2

(Satellite of KSNW, Wichita, KS)

Network Service: NBC.

Licensee: KSN Inc., Box 333, Wichita, KS 67201.

Studio: U.S. Hwy. 281, 4-mi. N of city limits.

Telephone: 316-793-7868.

Technical Facilities: Channel No. 2 (54-60 MHz). Authorized power: 100-kw visual, 17.8-kw aural. Antenna: 970-ft. above av. terrain, 1006-ft. above ground, 2875-ft. above sea level.

Latitude 38° 25' 54"
Longitude 98° 46' 24"

Transmitter: U.S. Hwy. 281, 4-mi. N of city limits.

News Services: AP, KSN.

Ownership: See KSNW, Wichita, KS.

Began Operation: Nov. 28, 1954. Sale (with satellites KGLD, Garden City, KS and KSNK, McCook, NE) by Central Kansas Television Co. Inc. approved by FCC June 13, 1962 (Television Digest, Vol. 2:25). For sale to present owners, see KSNW, Wichita.

Represented (sales): Katz Television.

Represented (legal): Haley, Bader & Potts.

Represented (engineering): A. D. Ring & Associates.

Personnel:

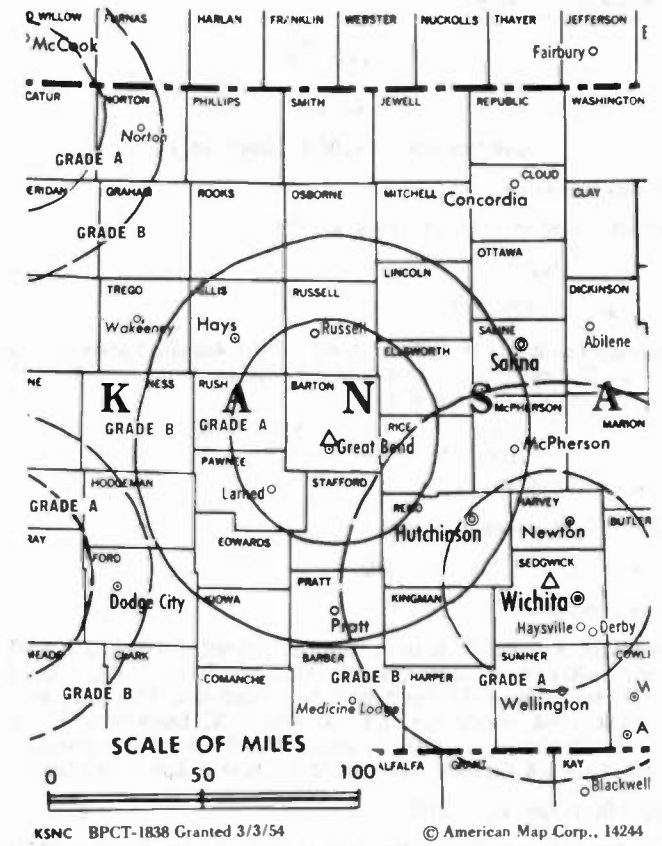
BILL RANKER, station manager.
GARY GORE, KSN West sales manager.
JAMES BOWERS, chief engineer.

Rates: Offered as bonus with KSNW, Wichita and its other satellites (Kansas State Network).

NETWORK BASE HOURLY RATE: \$400.

Total Households: © MSI Consumer Market Data as of 1/1/85. TV Homes, TV% and Circulation © 1985 Arbitron. County coverage based on Arbitron study.

Net Weekly Circulation	State County	Total Households	TV Households	%
50% & Over	KANSAS			
	Barton	12,600	12,500	99
	Comanche	1,000	1,000	100
	Edwards	1,700	1,700	100
	Ellis	10,200	10,100	99
	Ellsworth	3,000	2,900	97
	Kiowa	1,600	1,600	97
	Lincoln	1,700	1,700	100
	Mitchell	3,400	3,300	97
	Ness	1,800	1,800	100
	Osborne	2,400	2,300	96
	Ottawa	2,300	2,200	96
	Pawnee	3,200	3,200	100
	Rice	4,800	4,700	98



Net Weekly Circulation	State County	Total Households	TV Households	%
50% & Over	Rooks	2,700	2,700	100
	Rush	1,700	1,700	100
	Russell	3,600	3,500	97
	Stafford	2,400	2,400	100
	Trego	1,600	1,600	100
KANSAS				
Between 25-49%	Hodgeman	900	900	100
KANSAS				
Between 5-24%	Cloud	4,800	4,700	98
Ford	9,600	9,500	99	
Gove	1,400	1,400	100	
Graham	1,500	1,500	100	
Harvey	11,700	11,500	98	
Lane	1,000	1,000	100	
Pratt	4,300	4,200	98	
Saline	19,700	19,400	98	
Smith	2,400	2,400	100	
Station Totals		119,000	117,400	98
Net Weekly Circulation (1985)			54,900	
Average Daily Circulation (1985)			35,800	

Kansas—Hays

KAYS-TV

Ch. 7

(Operates satellite KLOE-TV, Goodland, KS)

Network Service: CBS, ABC.

Licensee: KAYS Inc., Box 817, Hays, KS 67601.

Studio: 2300 Hall St.

Telephone: 913-625-2578.

Technical Facilities: Channel No. 7 (174-180 MHz). Authorized power: 316-kw visual, 32.4-kw aural. Antenna: 710-ft. above av. terrain, 816-ft. above ground, 2840-ft. above sea level.

Latitude 38° 53' 05"
Longitude 99° 20' 21"

Transmitter: 2300 Hall St.

Satellite Earth Station: In operation.

AM Affiliate: KAYS, 1-kw, 1400 kHz.

News Service: AP.

Ownership: Ross Beach, 50.66%; Robert E. Schmidt, v.p., 49.33%. KAYS owns KWCH-TV, Hutchinson-Wichita; KLOE-TV, Goodland KS; KVOP & KATX(FM), Plainview, TX. Beach has 60%, Schmidt 40% of KLOE Inc. which owns KLOE(AM), Goodland, KS & KCOW, Alliance, NE. Beach owns 50 2/3%, Schmidt 49 1/3% of KFEQ(AM), St. Joseph, Mo.; Beach & Schmidt own 50% each of KOOQ & KELN(FM), North Platte, NE; have multiple cable interests.

Began Operation: Sept. 2, 1958.

Represented (sales): TeleRep Inc. (Kansas Bcstg. System, including KWCH-TV, Hutchinson-Wichita, KTVC; Ensign & KLOE-TV, Goodland, KS).

Represented (legal): A. L. Stein.

Personnel:

BERNARD BROWN, station manager.
DENNIS MASSIER, director of engineering.
GREG CRAWFORD, news director.

Highest One Hour Rate: \$350.

Highest 30 Sec. Rate: \$85.

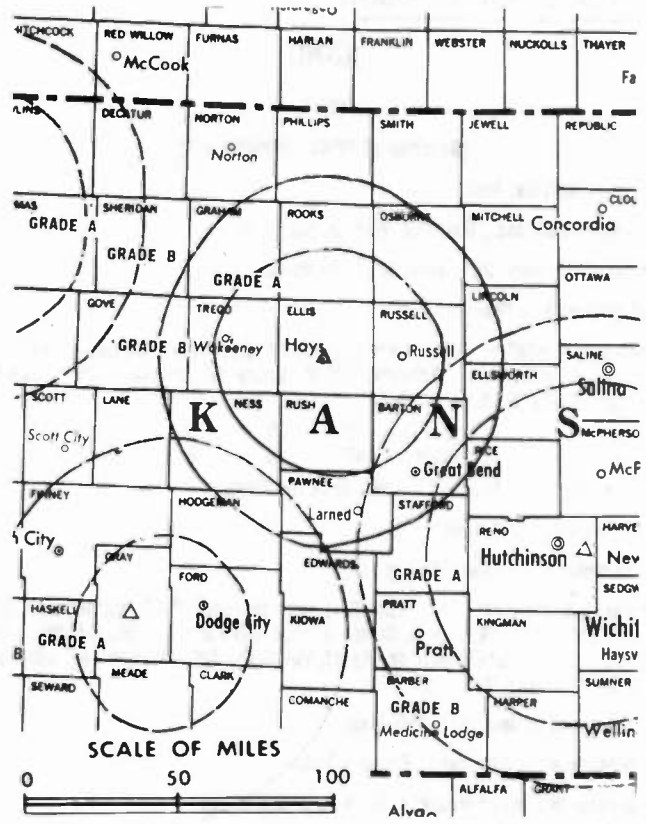
Note: Rates include KLOE-TV, Goodland.

NETWORK BASE HOURLY RATE: \$296.

Arbitron Data: Figures include KLOE-TV, Goodland, KS.

Total Households: © MSI Consumer Market Data as of 1/1/85. TV Homes, TV% and Circulation © 1985 Arbitron. County coverage based on Arbitron study.

Net Weekly Circulation	State County	Total Households	TV Households	%
50% & Over	COLORADO			
	Kit Carson	3,000	2,800	93
	KANSAS			
	Cheyenne	1,500	1,500	100
	Decatur	1,800	1,800	100
	Ellis	10,200	10,100	99
	Gove	1,400	1,400	100
	Graham	1,500	1,500	100
	Greeley	700	700	100
	Lane	1,000	1,000	100
	Logan	1,400	1,400	100
	Ness	1,800	1,800	100
	Norton	2,700	2,600	96
	Osborne	2,400	2,300	96
	Pawnee	3,200	3,200	100
	Phillips	2,900	2,800	97
	Rawlins	1,600	1,600	100
	Rooks	2,700	2,700	100
	Rush	1,700	1,700	100



KAYS-TV BPCT-4033 Granted 10/16/67

© American Map Corp., 14244

Net Weekly Circulation	State County	Total Households	TV Households	%	
50% & Over	Russell	3,600	3,500	97	
	Scott	2,200	2,200	100	
	Sheridan	1,300	1,300	100	
	Sherman	3,000	3,000	100	
	Thomas	3,200	3,100	97	
	Trego	1,600	1,600	100	
	Wallace	700	700	100	
	NEBRASKA				
	Chase	2,000	2,000	100	
	Between 25-49%	COLORADO			
Cheyenne		800	800	100	
KANSAS					
Barton		12,600	12,500	99	
Lincoln		1,700	1,700	100	
Wichita		1,100	1,100	100	
NEBRASKA					
Dundy	1,200	1,200	100		
Hayes	500	500	100		
Hitchcock	1,500	1,500	100		
Between 5-24%	COLORADO				
	Yuma	4,000	3,800	95	
	KANSAS				
	Edwards	1,700	1,700	100	
	Ellsworth	3,000	2,900	97	
	Hodgeman	900	900	100	
	Mitchell	3,400	3,300	97	
	Pratt	4,300	4,200	98	
	Smith	2,400	2,400	100	
	NEBRASKA				
	Perkins	1,400	1,400	100	
Red Willow	5,000	4,900	98		
Station Totals		104,600	103,100	98	
Net Weekly Circulation (1985)				60,500	
Average Daily Circulation (1985)				37,800	

Kansas—Lawrence

KMCI

Ch. 38

Network Service: None, independent.

Grantee: Miller Bcstg. Inc., Box 66, Baldwin, KS 66006.

Telephone: 913-842-5791.

Technical Facilities: Channel No. 38 (614-620 MHz). Authorized power: 699-kw max. visual & 139.8-kw max. aural. Antenna: 768-ft. above av. terrain, 713-ft. above ground, 1745-ft. above sea level.

Latitude 38° 53' 23"
Longitude 95° 17' 17"

Transmitter: 3-mi. SSW of Lawrence.

Ownership: Monte M. Miller, pres. & Doris J. Miller, secy.-treas., 50% each.

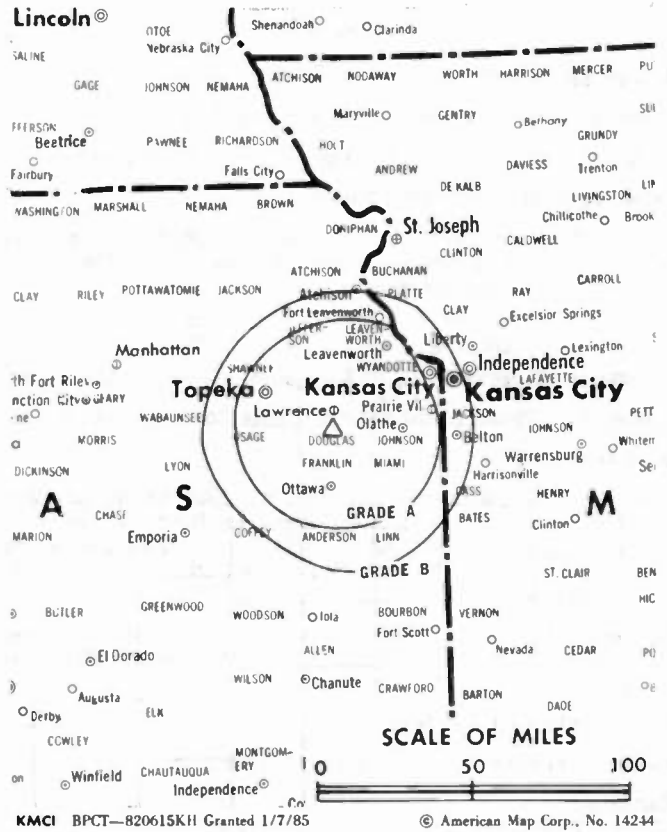
Due to Begin Operation: Jan. 1986.

Represented (legal): Haley, Bader & Potts.

Represented (engineering): John B. Heffelfinger (Kansas City, MO).

Personnel:
MONTE MILLER, general manager.

Rates: Not available.



Kansas—Pittsburg-Joplin, Missouri

KOAM-TV

Ch. 7

Network Service: CBS.

Licensee: KOAM-TV Inc., Box 659, Pittsburg, KS 66762.

Studio: Intersection of U.S. 69 & Lawton Rd., 11-mi. S of Pittsburg.

Telephone: 316-231-0400. TWX: 910-740-1392.

Technical Facilities: Channel No. 7 (174-180 MHz). Authorized power: 316-kw visual, 63.1-kw aural. Antenna: 1092-ft. above av. terrain, 1156-ft. above ground, 2046-ft. above sea level.

Latitude 37° 13' 15"
Longitude 94° 42' 25"

Transmitter: Intersection of U.S. 69 & Lawton Rd., 11-mi. S of Pittsburg, KS.

Satellite Earth Station: Scientific-Atlanta, 7-meter; Scientific-Atlanta receivers.

News Service: UPI.

Ownership: Thomas A. Draper, chmn.-pres., 55%; Bobby Beach & Jack Ward, v.p.s; Robert A. Fischer Jr., secy.-asst. treas., 4%; Glenn C. Kenton, treas.-asst. secy., 5%; Six Plus Inc., 20%; David G. Burton, 10%; Richard S. Fischer & Robert A. Fischer Sr., 3% each. Draper Communications Inc. owns WBOC-TV Salisbury, MD.

Began Operation: Dec. 5, 1953. Sale to present owners by Mid-Continent Telecastings Inc. approved by FCC Sept. 27, 1984. (Television Digest, Vol. 24:34).

Represented (sales): Blair Television.

Represented (legal): Arent, Fox, Kintner, Plotkin & Kahn.

Personnel:

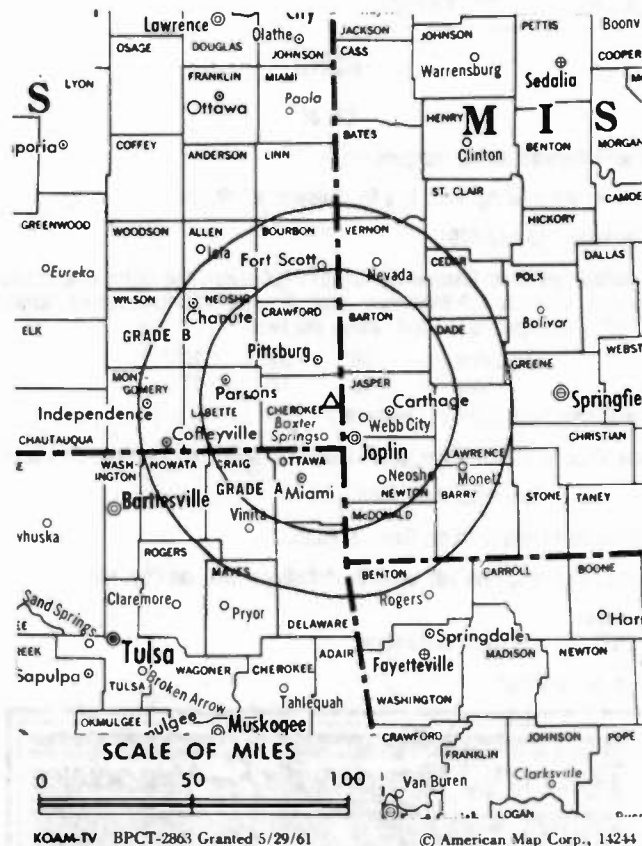
MIKE MITCHELL, vice president & general manager.
LARRY YOUNG, program director.
BRYANT DAVIS, general sales manager.
VIC CASTENS, chief engineer.
LISA HILL, promotion manager.

Highest 30 Sec. Rate (July 15, 1985): \$550.

NETWORK BASE HOURLY RATE: \$700.

Total Households: © MSI Consumer Market Data as of 1/1/85. TV Homes, TV% and Circulation © 1985 Arbitron. County coverage based on Arbitron study.

Net Weekly Circulation	State County	Total Households	TV Households	%
50% & Over	ARKANSAS			
	Benton	32,900	32,200	98
	KANSAS			
	Allen	6,400	6,300	98
	Bourbon	6,900	6,800	99
	Cherokee	8,900	8,800	99
	Crawford	15,800	15,600	99
	Elk	1,700	1,700	100
	Labette	10,100	9,900	98
	Montgomery	17,300	17,000	98
	Neosho	7,200	7,100	99
	Wilson	4,900	4,800	98
	Woodson	1,800	1,800	100
	MISSOURI			
Barton	4,700	4,600	98	
Dade	3,100	3,000	97	
Jasper	34,500	34,000	99	
Mc Donald	5,900	5,800	98	



KOAM-TV BPCT-2863 Granted 5/29/61

© American Map Corp., 14244

Net Weekly Circulation	State County	Total Households	TV Households	%
50% & Over	Newton	16,000	15,800	99
	Vernon	7,700	7,500	97
	OKLAHOMA			
	Craig	5,600	5,500	98
Ottawa	13,100	13,000	99	
Between 25-49%	KANSAS			
	Anderson	3,400	3,300	97
	Linn	3,500	3,400	97
	MISSOURI			
Barry	9,900	9,700	98	
Cedar	5,100	5,000	98	
Lawrence	11,400	11,200	98	
Between 5-24%	OKLAHOMA			
	Delaware	10,400	10,100	97
	KANSAS			
	Chautauqua	2,400	2,400	100
Coffey	4,000	3,900	97	
Greenwood	3,700	3,600	97	
MISSOURI				
Bates	6,100	6,000	98	
St Clair	3,400	3,300	97	
OKLAHOMA				
Mayes	13,700	13,500	99	
Nowata	4,800	4,800	100	
Station Totals		286,300	281,400	98
Net Weekly Circulation (1985)			195,100	
Average Daily Circulation (1985)			124,700	

Kansas—Topeka

KLDH

Ch. 49

Network Service: ABC.

Licensee: KLDH-TV Inc., Box 217, Thayer, KS 66776.

Studio: 101 S.E. Monroe, Topeka, KS 66603.

Mailing Address: Box 2229, Topeka, KS 66601.

Telephone: 913-234-4949.

Technical Facilities: Channel No. 49 (680-686 MHz). Authorized power: 3475-kw max. & 1042-kw horizontal visual, 347.5-kw max. & 104-kw horizontal aural. Antenna: 1476-ft. above av. terrain, 1439-ft. above ground, 2549-ft. above sea level.

Latitude 39° 01' 34"
Longitude 95° 54' 58"

Transmitter: 2280 W. Union Rd., Dover.

Satellite Earth Stations: Andrew, 4.5-meter; Pinzone receivers.

News Services: ABC.

Ownership: Larry D. Hudson, pres., 100%. Hudson has interest in Mid-America Bcstg. Inc., applicant for Ch. 15, Omaha, NE & is multiple cable system operator.

Began Operation: June 20, 1983. Transfer of control to Larry D. Hudson approved by FCC Feb. 11, 1985.

Represented (sales): Seltel Inc.

Represented (legal): Leo I. George & Associates.

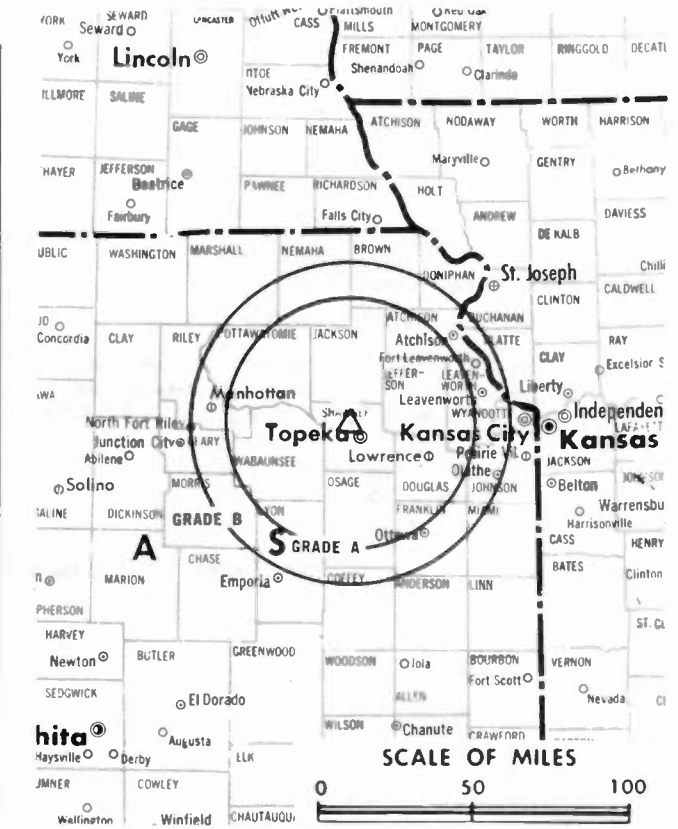
Represented (engineering): Stanley Lapin Consultants.

Personnel:
DENNIS CZECHANSKI, general manager.

Highest 30 Sec. Rate (July 15, 1985): \$150.

Total Households: © MSI Consumer Market Data as of 1/1/85. TV Homes, TV% and Circulation © 1985 Arbitron. County coverage based on Arbitron study.

Net Weekly Circulation	State County	Total Households	TV Households	%
50% & Over	KANSAS			
	Lyon	14,100	13,800	98
	Shawnee	61,900	61,200	99
	Wabaunsee	2,500	2,400	96
Between 25-49%	KANSAS			
	Coffey	4,000	3,900	97
	Geary	10,800	10,700	99



KLDH BNPCT-830111KG Granted 1/28/83 © American Map Corp. 14244

Net Weekly Circulation	State County	Total Households	TV Households	%
Between 25-49%	Jackson	4,600	4,500	98
	Morris	2,700	2,600	96
	Nemaha	4,200	4,100	98
	Osage	6,100	6,000	98
	Pottawatomie	6,100	6,000	98
Between 5-24%	KANSAS			
	Atchison	6,500	6,400	98
	Clay	4,000	3,900	98
	Dickinson	8,100	8,000	99
	Douglas	26,000	25,500	98
	Franklin	8,800	8,700	99
	Jefferson	5,800	5,700	98
Marshall	5,100	5,000	98	
Riley	20,900	20,500	98	
Station Totals		202,200	198,900	98
Net Weekly Circulation (1985)			69,200	
Average Daily Circulation (1985)			28,500	

Why do it yourself when we'll do it all for you?

Call Crawford Rice at (303) 321-7550.
2930 East Third Avenue, Denver, CO 80206

TELEVISION BROKERS.
DANIELS & ASSOCIATES

Kansas—Topeka

KSNT

Ch. 27

Network Service: NBC.

Licensee: Topeka Television Inc.

Studio: 6835 Northwest U.S. Hwy. 24.

Mailing Address: Box 2700, Topeka, KS 66601.

Telephone: 913-582-4000. TWX: 910-749-6600.

Technical Facilities: Channel No. 27 (548-554 MHz). Authorized power: 1094-kw max. & 912-kw horizontal visual, 165-kw max. & 138-kw horizontal aural. Antenna: 1047-ft. above av. terrain, 1149-ft. above ground, 2049-ft. above sea level.

Latitude 39° 05' 33.5"
 Longitude 95° 47' 04.1"

Transmitter: 6835 Northwest U.S. Hwy. 24.

Satellite Earth Station: Transmit/receive; Scientific-Atlanta, 4.6-meter; Harris & Scientific-Atlanta receivers.

News Services: NBC, Conus, AP, KSN.

Ownership: See KUTV, Salt Lake City, UT.

Began Operation: Dec. 28, 1967.

Represented (sales): Katz Television.

Represented (legal): Haley, Bader & Potts.

Represented (engineering): A. D. Ring & Associates.

Personnel:

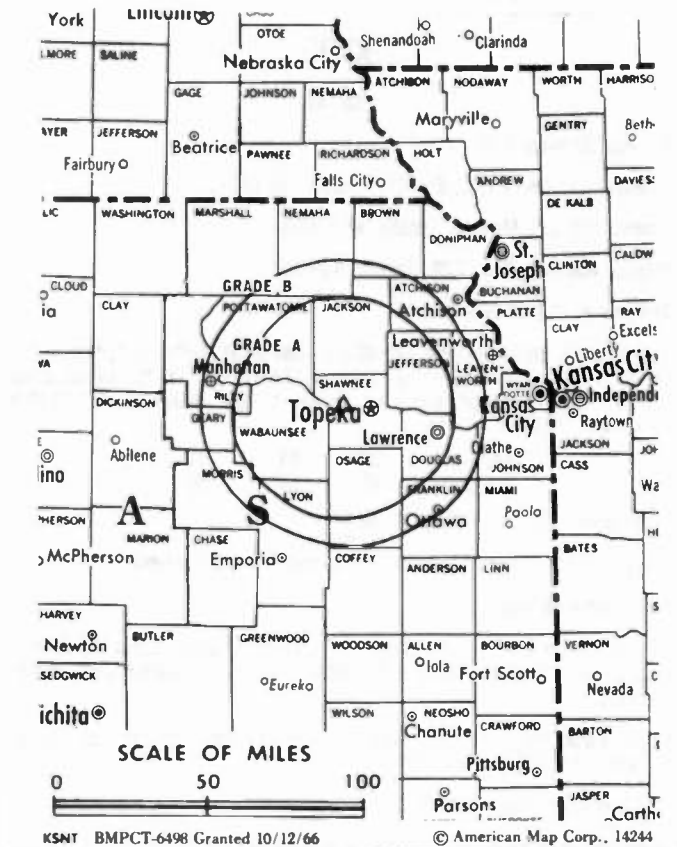
JOHN CASERTA, general manager.
 HERBERT L. BROWN, general sales manager.
 RAY HUNT, local/regional sales manager.
 DOUG RETHERFORD, director of news.
 RICHARD PEXTON, operations manager.

Highest 30 Sec. Rate (Sept. 1, 1985): \$460.

NETWORK BASE HOURLY RATE: \$554.

Total Households: © MSI Consumer Market Data as of 1/1/85. TV Homes, TV% and Circulation © 1985 Arbitron. County coverage based on Arbitron study.

Net Weekly Circulation	State County	Total Households	TV Households	%
50% & Over	KANSAS			
	Brown	5,000	4,900	98
	Coffey	4,000	3,900	97
	Geary	10,800	10,700	99
	Jackson	4,600	4,500	98
	Jefferson	5,800	5,700	98
	Lyon	14,100	13,800	98
	Marshall	5,100	5,000	98
	Morris	2,700	2,600	96
	Nemaha	4,200	4,100	98
	Osage	6,100	6,000	98
	Pottawatomie	6,100	6,000	98
Riley	20,900	20,500	98	



KSNT BMPCT-6498 Granted 10/12/66 © American Map Corp., 14244

Net Weekly Circulation	State County	Total Households	TV Households	%
50% & Over	Shawnee	61,900	61,200	99
	Wabaunsee	2,500	2,400	96
Between 25-49%	KANSAS			
	Anderson	3,400	3,300	97
	Atchison	6,500	6,400	98
	Chase	1,300	1,300	100
	Clay	4,000	3,900	98
	Cloud	4,800	4,700	98
	Dickinson	8,100	8,000	99
	Douglas	26,000	25,500	98
	Franklin	8,800	8,700	99
Washington	3,300	3,200	97	
Woodson	1,800	1,800	100	
Between 5-24%	KANSAS			
	Johnson	110,400	109,800	100
	Miami	8,300	8,200	99
	Wyandotte	63,600	63,000	99
	MISSOURI			
Andrew	5,300	5,200	98	
Buchanan	32,800	32,400	99	
Station Totals		442,200	436,700	98
Net Weekly Circulation (1985)			171,600	
Average Daily Circulation (1985)			87,100	

Kansas—Topeka

WIBW-TV

Ch. 13

Network Service: CBS.

Licensee: Stauffer Communications Inc., Box 119, Topeka, KS 66601.

Studio: 5600 W. Sixth St., Topeka.

Mailing Address: Box 119, Topeka, KS 66601.

Telephone: 913-272-3456. TWX: 910-744-6709.

Technical Facilities: Channel No. 13 (210-216 MHz). Authorized power: 316-kw visual, 40.7-kw aural. Antenna: 1380-ft. above av. terrain, 1255-ft. above ground, 2549-ft. above sea level.

Latitude 39° 00' 18.5"
Longitude 96° 02' 57.5"

Transmitter: 18-mi. W of Topeka & 5.5-mi. S of Maple Hill, KS.

Satellite Earth Stations: Microdyne, 7-meter; Simulsat, 5-meter; Microdyne, Simulsat & Scientific-Atlanta receivers.

AM Affiliate: WIBW, 5-kw, 580 kHz (CBS).

FM Affiliate: WIBW-FM, 47-kw, 97.3 MHz (No. 247), 1220-ft.

News Services: AP, UPI, CNN.

Ownership: Stauffer Communications Inc. Stanley H. Stauffer, pres. Stauffer also owns KCOY-TV, Santa Maria, CA & KCBJ-TV Columbia, MO; publishes Topeka Daily Capital and State Journal; owns KRNT & KRNQ(FM), Des Moines, IA; KGNC-AM-FM, Amarillo, TX; KGFF(AM), Shawnee, OK. For other Stauffer newspapers, see Newspaper Ownership of TV Stations.

Began Operation: Nov. 15, 1953. Sale of WIBW-TV-AM to present owner by Capper Publications approved Dec. 19, 1956 by FCC (Television Digest, Vol. 12:51).

Represented (sales): Blair Television.

Represented (legal): Dow, Lohnes & Albertson.

Personnel:

JERRY HOLLEY, vice president, broadcasting.

GEORGE LOGAN, general manager.

VINCE FRYE, general sales manager.

PAUL WINDERS, director of engineering.

CARLOS FERNANDEZ, program director.

KELLY LENZ, farm director.

RON PARADIS, sports director.

JAMES HOLLIS, news director.

LARRY SLAWSON, creative director.

BEVERLY ANDERSON, business manager.

BOBBI ATHON, promotion manager.

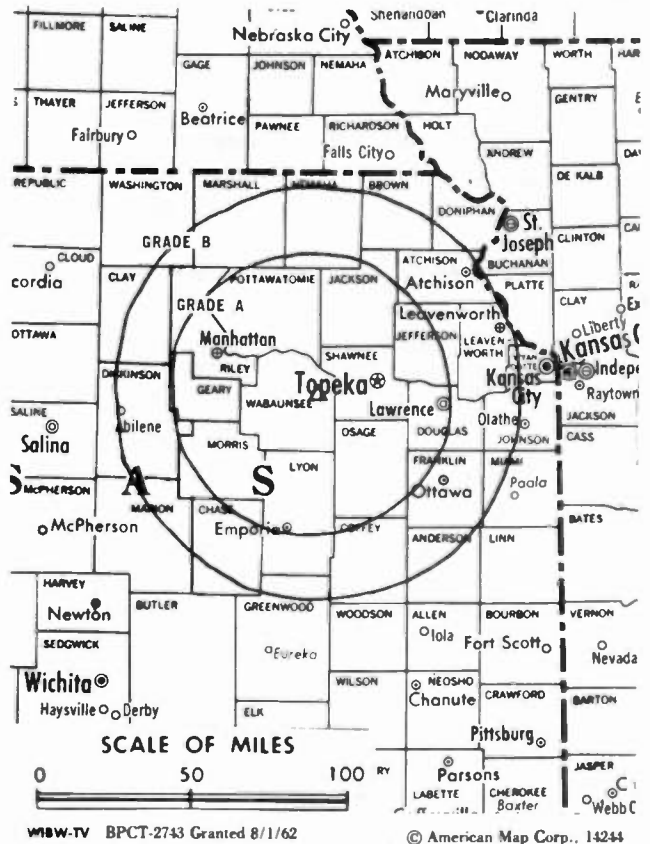
Highest One Hour Rate: \$1150.

Highest 30 Sec. Rate (July 19, 1985): \$450.

NETWORK BASE HOURLY RATE: \$1100.

Total Households: © MSI Consumer Market Data as of 1/1/85. TV Homes, TV% and Circulation © 1985 Arbitron. County coverage based on Arbitron study.

Net Weekly Circulation	State County	Total Households	TV Households	%
50% & Over	KANSAS			
	Anderson	3,400	3,300	97
	Brown	5,000	4,900	98
	Clay	4,000	3,900	98
	Cloud	4,800	4,700	98
	Coffey	4,000	3,900	97
	Franklin	8,800	8,700	99
	Geary	10,800	10,700	99
	Greenwood	3,700	3,600	97
	Jackson	4,600	4,500	98
	Jefferson	5,800	5,700	98
	Lyon	14,100	13,800	98
	Marshall	5,100	5,000	98
	Mitchell	3,400	3,300	97
	Morris	2,700	2,600	96
	Nemaha	4,200	4,100	98
Osage	6,100	6,000	98	
Pottawatomie	6,100	6,000	98	
Riley	20,900	20,500	98	
Shawnee	61,900	61,200	99	



WIBW-TV BPCT-2743 Granted 8/1/62

© American Map Corp., 14244

Net Weekly Circulation	State County	Total Households	TV Households	%
50% & Over	Wabaunsee	2,500	2,400	96
	Washington	3,300	3,200	97
	Woodson	1,800	1,800	100
Between 25-49%	KANSAS			
	Allen	6,400	6,300	98
	Atchison	6,500	6,400	98
	Chase	1,300	1,300	100
	Dickinson	8,100	8,000	99
	Douglas	26,000	25,500	98
	Neosho	7,200	7,100	99
NEBRASKA	1,600	1,600	100	
Between 5-24%	KANSAS			
	Doniphan	3,400	3,300	97
	Jewell	2,100	2,000	95
	Johnson	110,400	109,800	100
	Labette	10,100	9,900	98
	Leavenworth	18,400	18,200	99
	Marion	5,200	5,100	98
	Montgomery	17,300	17,000	98
	Ottawa	2,300	2,200	96
	Republic	3,100	3,000	97
	Wilson	4,900	4,800	98
	Wyandotte	63,600	63,000	99
	MISSOURI			
Andrew	5,300	5,200	98	
Buchanan	32,800	32,400	99	
Holt	2,800	2,700	96	
NEBRASKA				
Gage	9,000	8,900	99	
Johnson	2,100	2,100	100	
Nemaha	3,200	3,100	97	
Richardson	4,500	4,400	98	
Station Totals		544,600	537,100	98
Net Weekly Circulation (1985)				206,200
Average Daily Circulation (1985)				122,200

Kansas—Wichita

KAKE-TV

Ch. 10

(Operates satellite KUPK-TV, Garden City, KS)

Network Service: ABC.

Licensee: Chronicle Bcstg. of Wichita Inc., 1500 N. West St., Wichita, KS 67203, CA 94109.

Studio: 1500 North West St., Box 10, Wichita, KS 67201.

Telephone: 316-943-4221. TWX: 316-554-9452.

Technical Facilities: Channel No. 10 (192-198 MHz). Authorized power: 316-kw visual, 44.7-kw aural. Antenna: 1030-ft. above av. terrain, 1079-ft. above ground, 2449-ft. above sea level.

Latitude 37° 46' 54"
Longitude 97° 31' 10"

Transmitter: W. 53rd St.

Multichannel TV Sound: Stereo only.

Satellite Earth Stations: Andrew, 4.5-meter & 7.2-meter; Scientific-Atlanta, 7-meter; Avantek & Scientific-Atlanta receivers.

News Services: AP, UPI, NIWS.

Ownership: Chronicle Broadcasting Co., 100%. For other interests, see KRON-TV, San Francisco, CA.

Began Operation: Oct. 19, 1954. Sale to present owner by KAKE-TV & Radio approved by FCC Jan. 21, 1980 (Television Digest, Vol. 19:14).

Represented (sales): Pety Television Inc.

Represented (legal): Fletcher, Heald & Hildreth.

Represented (engineering): A. D. Ring & Associates.

Personnel:

ROBERT DALTON, president & general manager.
RONALD LOEWEN, vice president & station manager.
JERRY WATSON, vice president & general sales manager.
ROBERT COHEN, executive news director.
JACQUE GEGEN, program manager.
ANNE CORRISTON, creative services director.
MARLENE HARRIS, public affairs director.
DALE MORRELL, chief engineer.
DON GOLLEDGE, production manager.
TOM MCBROOM, controller.
ARNOLD WEDEL, business manager.
VICKI HECKMAN, traffic director.

Highest One Hour Rate: \$10,000.

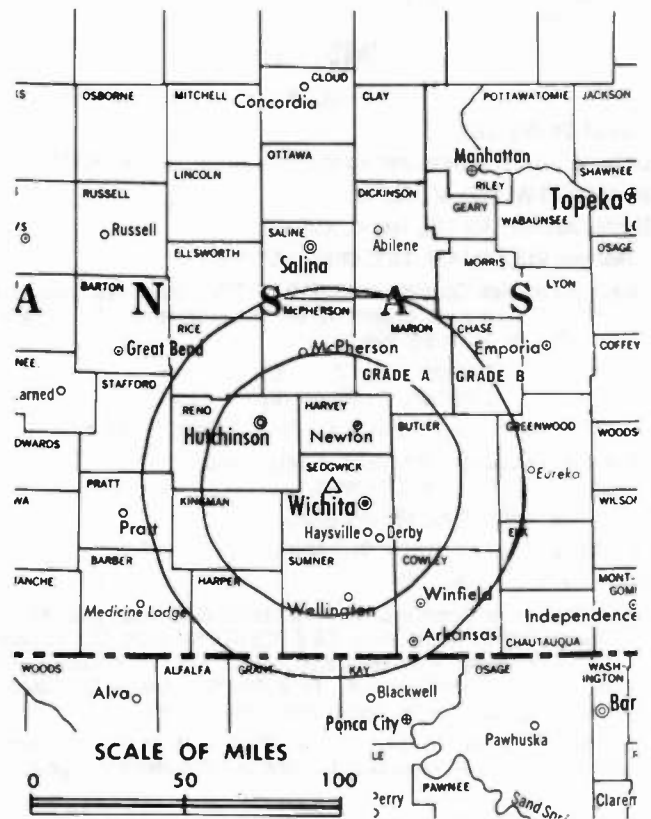
Highest 30 Sec. Rate (July, 1984): \$3000.

NETWORK BASE HOURLY RATE: \$1150.

Arbitron Data: Figures do not include KUPK-TV, Garden City, KS.

Total Households: © MSI Consumer Market Data as of 1/1/85. TV Homes, TV% and Circulation © 1985 Arbitron. County coverage based on Arbitron study.

Net Weekly Circulation	State County	Total Households	TV Households	%
50% & Over	KANSAS			
	Barber	2,700	2,600	96
	Barton	12,600	12,500	99
	Butler	17,700	17,500	99
	Chase	1,300	1,300	100
	Comanche	1,000	1,000	100
	Cowley	14,800	14,600	99
	Dickinson	8,100	8,000	99
	Elk	1,700	1,700	100
	Ellsworth	3,000	2,900	97
	Greenwood	3,700	3,600	97
	Harper	3,300	3,200	97
	Harvey	11,700	11,500	98
	Kingman	3,400	3,400	100
	Kiowa	1,600	1,600	97
Mc Pherson	10,600	10,300	97	



KAKE-TV BMPCT-2215 Granted 7/16/54 © American Map Corp., 14244

Net Weekly Circulation	State County	Total Households	TV Households	%
50% & Over	Marion	5,200	5,100	98
	Pawnee	3,200	3,200	100
	Pratt	4,300	4,200	98
	Reno	26,200	25,900	99
	Rice	4,800	4,700	98
	Russell	3,600	3,500	97
	Saline	19,700	19,400	98
	Sedgwick	148,100	146,700	99
	Stafford	2,400	2,400	100
	Sumner	9,800	9,700	99
Between 25-49%	KANSAS			
	Chautauqua	2,400	2,400	100
	Ellis	10,200	10,100	99
	Lyon	14,100	13,800	98
	Morris	2,700	2,600	96
	Trego	1,600	1,600	100
Woodson	1,800	1,800	100	
OKLAHOMA	Kay	20,600	20,400	99
	Between 5-24%	KANSAS		
Clay		4,000	3,900	98
Edwards		1,700	1,700	100
Ford		9,600	9,500	99
Geary		10,800	10,700	99
Lincoln		1,700	1,700	100
Ottawa		2,300	2,200	96
Rush		1,700	1,700	100
Wilson		4,900	4,800	98
OKLAHOMA				
Alfalfa	2,900	2,900	100	
Grant	2,700	2,700	100	
Osage	16,600	16,500	99	
Woods	4,400	4,300	98	
Station Totals		441,200	435,800	98
Net Weekly Circulation (1985)			305,200	
Average Daily Circulation (1985)			189,600	

Kansas—Wichita

KSAS-TV

Ch. 24

Network Service: None, independent.

Grantee: Channel 24 Ltd., 6009 Richmond Ave., Suite 100, Houston, TX 77057.

Studio Address: 316 North West St., Wichita, KS 67203.

Telephone: 316-942-2424.

Technical Facilities: Channel No. 24 (530-536 MHz). Authorized power: 3303.7-kw max. & 2009-kw horizontal visual, 330.37-kw max. & 200.9-kw horizontal aural. Antenna: 1120-ft. above av. terrain, 1161-ft. above ground, 2531-ft. above sea level.

Latitude 37° 46' 40"
Longitude 97° 30' 37"

Transmitter: S of Hwy. 296, 1.4-mi. E of Colwich.

News Service: AP.

Satellite Earth Station: USS, 5-meter; Scientific-Atlanta receivers.

Ownership: Columbia-Kansas TV Ltd., gen. partner, 95.592%; Dale R. Bennett, gen. partner, 4.408%. C-KTVL ownership: CCI Kansas Inc., gen. partner, 99.9%; Dale R. Bennett, 0.1%. CCIK ownership: Richard A. Rudy, pres. & Harold S. Goldstein, secy.-treas., 38% each; Lee Hanna, exec. v.p., 5%; Louis Freedman, v.p., 19%; Dale R. Bennett asst. secy. Hanna has interest in permittee of KLJB-TV Davenport, IA & application for Ch. 32 Pueblo, CO. Rudy, Goldstein, Freedman & Bennett have interest in Columbia Communications Corp., cable TV operator in Rosenberg, TX.

Began Operation: Aug. 24, 1985.

Represented (sales): Independent TV Sales.

Represented (legal): Wilner & Scheiner.

Represented (engineering): Jules Cohen & Associates.

Personnel:

HARLAN REAMS, general manager.
JOHN FRIEND, sales manager.
ALEX STEPHENS, operations director.
MICHAEL R. McSHANE, chief engineer.
JEFFIE ISENHOWER, promotion director.

Highest One Hour Rate: \$2000.

Highest 30 Sec. Rate: \$300.



BLACKBURN & COMPANY, INC.

RADIO • TV • CATV • NEWSPAPER BROKERS
NEGOTIATIONS • FINANCING • APPRAISALS

CHICAGO	333 N. Michigan Ave., 60601	(312) 346-6460
WASHINGTON, D.C.	1111 19th St., N.W., 20036	(202) 331-9270
ATLANTA	400 Colony Sq., #1004, 30361	(404) 892-4655
BEVERLY HILLS	9465 Wilshire Blvd., 90212	(213) 274-8151

Kansas—Wichita

KSNW

Ch. 3

(Operates KSN Inc., including satellites KSNC, Great Bend, KS; KSNG, Garden City, KS & KSNK, McCook, NE-Oberlin, KS)

Network Service: NBC.

Licensee: KSN Inc., Box 333, Wichita, KS 67201.

Studio: 833 N. Main St., Wichita, KS 67203.

Mailing Address: Box 333, Wichita, KS 67201.

Telephone: 316-265-5631. TWX: 910-741-6976.

Technical Facilities: Channel No. 3 (60-66 MHz). Authorized power: 100-kw visual, 20-kw aural. Antenna: 1071-ft. above av. terrain, 1079-ft. above ground, 2449-ft. above sea level.

Latitude 37° 46' 37"
Longitude 97° 31' 01"

Transmitter: Colwich, KS.

Satellite Earth Stations: Sat-Com, 9.2-meter; Scientific-Atlanta, 4.6-meter; Harris receivers.

News Services: AP, UPI, NBC, KSN.

Ownership: Standard Corporation, see KUTV, Salt Lake City, UT. KSN Inc. owns KSNC, Great Bend, KS; KSNG, Garden City, KS; KSNT, Topeka, all KS; KSNK, McCook, NE-Oberlin, KS & KSNF, Joplin, MO.

Began Operation: Sept. 1, 1955. Sale to present owner approved by FCC Dec. 30, 1980 (Television Digest, Vol. 19:35, 48).

Represented (sales): Katz Television.

Represented (legal): Haley, Bader & Potts.

Represented (engineering): A. D. Ring & Associates.

Personnel:

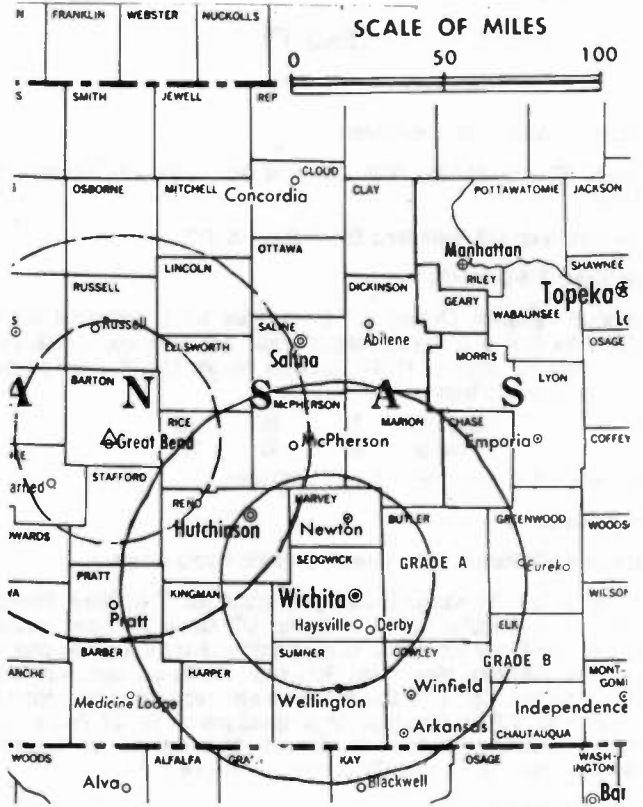
GEORGE C. HATCH, chairman of the board.
JAY GLASMANN, president.
ROBERT C. WADDILL, exec. vice president & general manager.
STEVE GLASMANN, vice president, finance.
RALPH E. BUTLER, vice president, director of sales.
WILLIAM SIKES, director of programming.
JACK McKAIN, vice president, engineering.
DON HOGG, chief engineer.
WILLIAM ANDREWS, promotion manager.
PATRICK O'DONNELL, executive news director.
DAVID JANECEK, news director.
DEAN DODSON, production manager.

Highest 30 Sec. Rate: \$3500.

NETWORK BASE HOURLY RATE: \$4000.

Total Households: © MSI Consumer Market Data as of 1/1/85. TV Homes, TV% and Circulation © 1985 Arbitron. County coverage based on Arbitron study.

Net Weekly Circulation	State County	Total Households	TV Households	%
50% & Over	KANSAS			
	Barber	2,700	2,600	96
	Butler	17,700	17,500	99
	Chase	1,300	1,300	100
	Cowley	14,800	14,600	99
	Dickinson	8,100	8,000	99
	Elk	1,700	1,700	100
	Greenwood	3,700	3,600	97
	Harper	3,300	3,200	97
	Harvey	11,700	11,500	98
	Kingman	3,400	3,400	100



KSNW BPCT-961 Granted 6/8/55 © American Map Corp., 14244

Net Weekly Circulation	State County	Total Households	TV Households	%
50% & Over	Mc Pherson	10,600	10,300	97
	Marion	5,200	5,100	98
	Pratt	4,300	4,200	98
	Reno	26,200	25,900	99
	Saline	19,700	19,400	98
	Sedgwick	148,100	146,700	99
	Sumner	9,800	9,700	99
Between 25-49%	KANSAS			
	Lyon	14,100	13,800	98
	Sherman	3,000	3,000	100
	OKLAHOMA			
	Kay	20,600	20,400	99
Between 5-24%	KANSAS			
	Barton	12,600	12,500	99
	Chautauqua	2,400	2,400	100
	Ellsworth	3,000	2,900	97
	Hodgeman	900	900	100
	Kiowa	1,600	1,600	97
	Pawnee	3,200	3,200	100
	Rice	4,800	4,700	98
	Stafford	2,400	2,400	100
	OKLAHOMA			
	Alfalfa	2,900	2,900	100
	Grant	2,700	2,700	100
Woods	4,400	4,300	98	
Station Totals		370,900	366,400	98
Net Weekly Circulation (1985)			260,500	
Average Daily Circulation (1985)			151,300	

Kansas—Wichita-Hutchinson

KWCH-TV

Ch. 12

(Operates Kansas Broadcasting System, including KTVC, Ensign; KAYS-TV, Hays & KLOE-TV, Goodland, KS)

Network Service: CBS.

Licensee: Kansas Broadcasting System Inc.

Studios: 2815 E. 37th N., Wichita 67201; 1800 N. Plum St., Hutchinson, KS 67501.

Mailing Address: Box 12, Wichita, KS 67201.

Telephones: 316-838-1212, Wichita; 316-665-5503, Hutchinson.

TWX: 910-741-6998.

Technical Facilities: Channel No. 12 (204-210 MHz). Authorized power: 316-kw visual, 63.2-kw aural. Antenna: 1522-ft. above av. terrain, 1504-ft. above ground, 3049-ft. above sea level.

Latitude 38° 03' 16.5"
Longitude 97° 46' 40.5"

Transmitter: 9-mi. E of Hutchinson.

Multichannel TV Sound: Stereo only.

Satellite Earth Stations: Microband & Scientific-Atlanta, 4.6-meter & 7-meter (2); Microband, Scientific-Atlanta & Winegard receivers.

News Services: AP, UPI.

Ownership: See KAYS-TV, Hays, KS.

Began Operation: June 22, 1953; Oct. 19, 1955 FCC approved sale of 80% to Minneapolis Star and Tribune (Cowles) with former owners retaining 20% (Television Digest, Vol. 11:28, 43). Sale to present owners by Minneapolis Star and Tribune approved by FCC Nov. 24, 1982.

Represented (sales): TeleRep Inc.

Represented (legal): Marmet & McCombs, P.C.

Personnel:

RON BERGAMO, vice president & general manager.
JOHN MILEHAM, vice president, administration.
STEVE MERREN, general sales manager.
BOB GRISSOM, local sales manager.
JULIUS EFFLANDT, dir. of programming & operations.
JAY ZACHARIAS, chief engineer.
SHARON VAN HORN, marketing director.
SHARON MCKITTRICK, EDP manager.

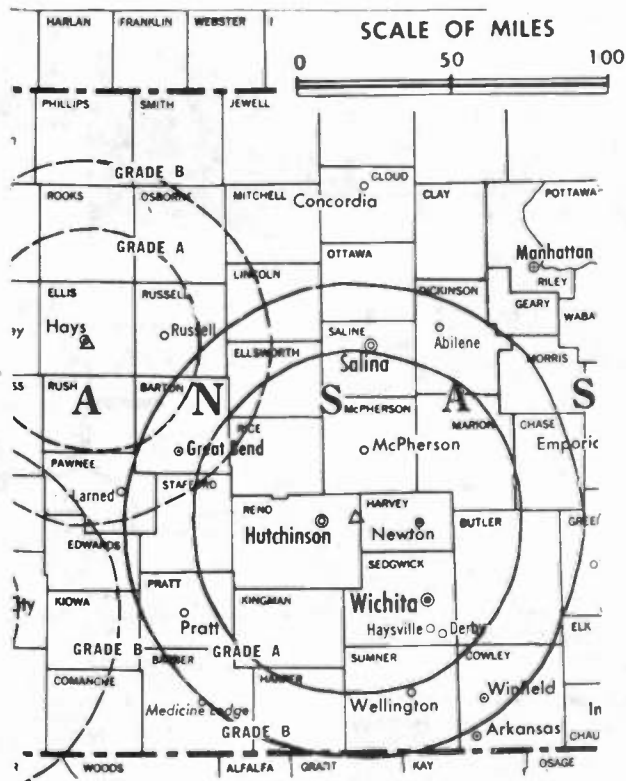
Highest One Hour Rate: \$8000.

Highest 30 Sec. Rate (July 6, 1984): \$1800.

NETWORK BASE HOURLY RATE: \$810.

Total Households: © MSI Consumer Market Data as of 1/1/85. TV Homes, TV% and Circulation © 1985 Arbitron. County coverage based on Arbitron study.

Net Weekly Circulation	State County	Total Households	TV Households	%
50% & Over	KANSAS			
	Barber	2,700	2,600	96
	Barton	12,600	12,500	99
	Butler	17,700	17,500	99
	Chase	1,300	1,300	100
	Comanche	1,000	1,000	100
	Cowley	14,800	14,600	99
	Dickinson	8,100	8,000	99
	Edwards	1,700	1,700	100
	Ellsworth	3,000	2,900	97
	Greenwood	3,700	3,600	97
	Harper	3,300	3,200	97

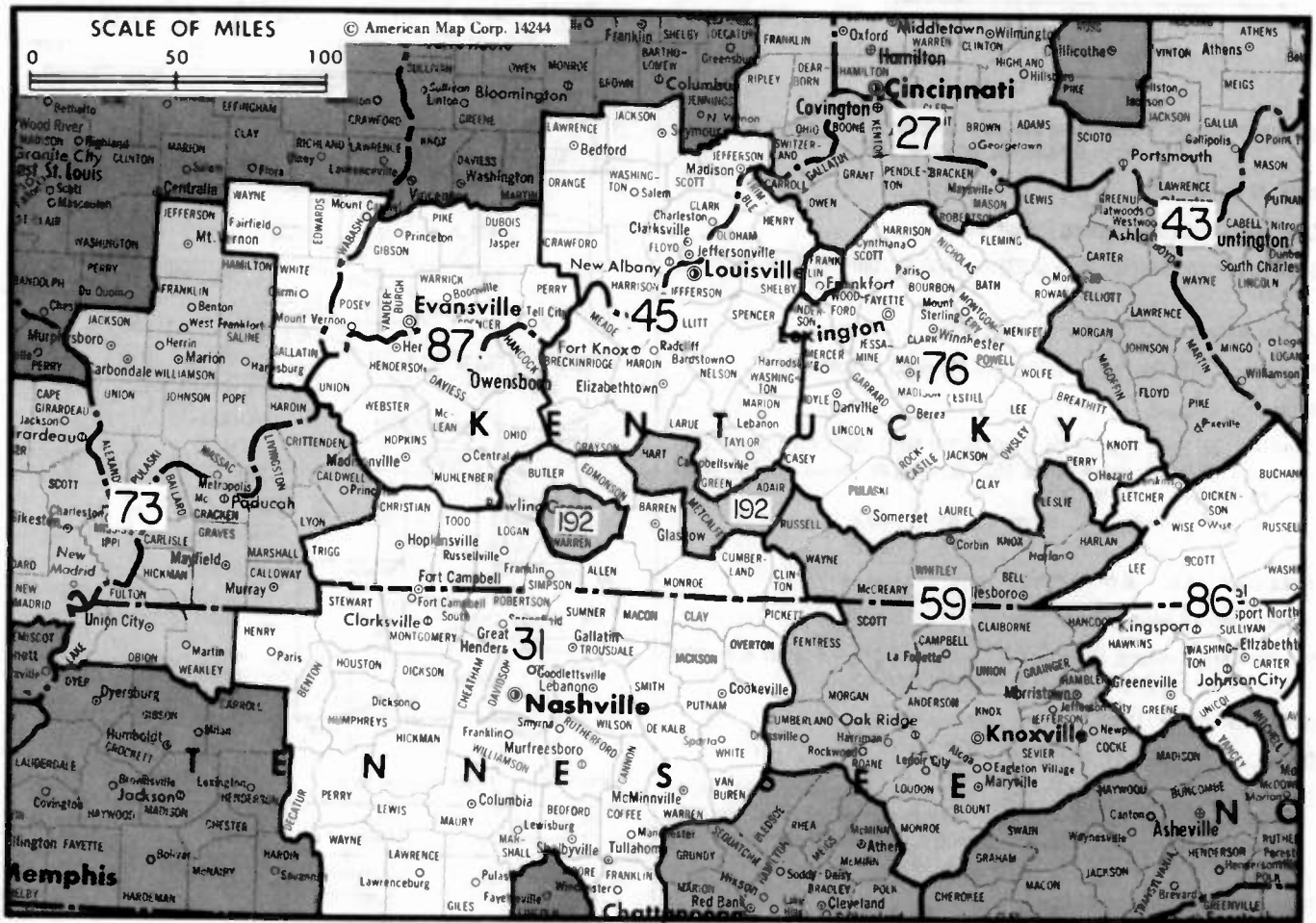


KWCH-TV BPCT-2884 Granted 6/29/83

© American Map Corp., No. 14244

Net Weekly Circulation	State County	Total Households	TV Households	%
50% & Over	Harvey	11,700	11,500	98
	Kingman	3,400	3,400	100
	Kiowa	1,600	1,600	97
	McPherson	10,600	10,300	97
	Marion	5,200	5,100	98
	Mitchell	3,400	3,300	97
	Ottawa	2,300	2,200	96
	Pratt	4,300	4,200	98
	Reno	26,200	25,900	99
	Rice	4,800	4,700	98
	Saline	19,700	19,400	98
	Sedgwick	148,100	146,700	99
	Stafford	2,400	2,400	100
	Sumner	9,800	9,700	99
Between 25-49%	KANSAS			
	Elk	1,700	1,700	100
	Lincoln	1,700	1,700	100
	Lyon	14,100	13,800	98
	Pawnee	3,200	3,200	100
OKLAHOMA	Woods	4,400	4,300	98
Between 5-24%	KANSAS			
	Clay	4,000	3,900	98
	Cloud	4,800	4,700	98
	Morris	2,700	2,600	96
	Russell	3,600	3,500	97
	OKLAHOMA			
	Alfalfa	2,900	2,900	100
	Grant	2,700	2,700	100
	Harper	1,900	1,900	100
Station Totals		371,100	366,200	98
Net Weekly Circulation (1985)			283,700	
Average Daily Circulation (1985)			168,900	

Kentucky



Kentucky Station Status as of August 15, 1985

Commercial Television Stations	VHF	UHF	TOTAL
Educational Television Stations	4	10	14
	0	16	16
			30

State Cross Reference List

Communities That Receive Programs of Stations That are Located Elsewhere

WLJC-TV, Lexington —See Beattyville, KY
WGRB, Louisville —See Campbellsville, KY

KFVS-TV & KBSI, Paducah —See Cape Girardeau, MO
WSIL-TV, Paducah —See Harrisburg, IL
WTCT, Paducah —See Marion, IL
WXIX-TV, Newport —See Cincinnati, OH

Market	Arbltron ADI TV Households	Rank
Cincinnati, OH	716,400	27
Nashville, TN	644,500	31
Charleston-Huntington, WV	529,200	43
Louisville, KY	515,200	45
Knoxville, TN	415,300	59
Paducah, KY-Cape Girardeau, MO-Harrisburg, IL	338,400	73
Lexington, KY	317,200	76
Bristol, VA-Kingsport-Johnson City, TN	271,600	86
Evansville, IN	261,200	87
Bowling Green, KY	43,500	192

Market Area Commercial TV Stations

WCPO-TV (9), WIII (64), WKRC-TV (12), WLWT (5), WXIX-TV (19)
WCAY-TV (30), WFYZ (39), WKRN-TV (2), WSMV (4), WTVF (5), WZTV (17)
WCHS-TV (8), WOWK-TV (13), WSAZ-TV (3), WTSF (6), WVAH-TV (23)
WAVE-TV (3), WDRB-TV (41), WGRB (34), WHAS-TV (11), WLKY-TV (32)
WATE-TV (6), WBIR-TV (10), WINT-TV (55), WKCH-TV (43), WTVK (26)
KBSI (23), KFVS-TV (12), KPOB-TV (15), WCEE (13), WPSD-TV (6), WSIL-TV (3), WTCT (27)
WKYT-TV (27), WLEX-TV (18), WLJC-TV (65), WTVQ-TV (36), WYMT-TV (57)
WCYB-TV (5), WJHL-TV (11), WKPT-TV (19)
WEHT (25), WEVV (44), WFIE-TV (14), WLCN (19), WTVW (7)
WBKO (13)

Kentucky—Ashland

WTSF

Ch. 61

Network Service: None, independent.

Licensee: Tri-State Family Broadcasting, 3100 Bath Ave., Ashland, KY 41101.

Studio: 3100 Bath Ave., Ashland, KY 41101.

Telephone: 606-329-2700.

Technical Facilities: Channel No. 61 (752-758 MHz). Authorized power: 1963-kw max. & 1610-kw horizontal visual, 196.3-kw max. & 161-kw horizontal aural. Antenna: 631-ft. above av. terrain, 499-ft. above ground, 1352-ft. above sea level.

Latitude 38° 25' 11"
Longitude 82° 24' 06"

Transmitter: Rotary Park, Huntington, WV.

Satellite Earth Stations: Paraclipse, 3.6-meter; Automation Techniques receivers.

Ownership: Claude Messinger, chief exec. officer, 49.69%; Charles Stewart, 18.97%; John Alley, 9.03%; G. O. McClellan, 9.03%; 3 others with less than 5.2% each.

Began Operation: April 30, 1983.

Personnel:

CLAUDE H. MESSINGER, general manager & chief exec. officer.
LARRY HALL, director of ministries.

Rates: Not available.

Total Households: © MSI Consumer Market Data as of 1/1/85. TV Homes, TV% and Circulation © 1985 Arbitron. County coverage based on Arbitron study.

Net Weekly Circulation	State County	Total Households	TV Households	%
Between 25-49%	KENTUCKY Boyd	20,900	20,800	100
Between 5-24%	KENTUCKY Carter	8,900	8,800	99
	Greenup	13,700	13,600	99
Between 5-24%	OHIO Lawrence	23,700	23,200	98
	Scioto	31,200	30,500	98



WT SF B MPCT-810928KE Granted 12/11/81 © American Map Corp. 14244

Net Weekly Circulation	State County	Total Households	TV Households	%
Between 5-24%	WEST VIRGINIA			
	Cabell	40,300	40,000	99
	Lincoln	8,100	8,000	99
	Logan	17,200	17,000	99
	Wayne	16,900	16,700	99
Station Totals		180,900	178,600	98
Net Weekly Circulation (1985)			29,000	
Average Daily Circulation (1985)			10,600	

Kentucky—Beattyville

WLJC-TV

Ch. 65

Network Service: None, independent.

Grantee: Hour of Harvest Inc., c/o Rev. Forest Drake, Station WLJC(FM), Beattyville, KY 41311.

Studio: Rte. 11, Beattyville, KY 41311.

Telephone: 606-464-8672.

Technical Facilities: Channel No. 65 (776-782 MHz). Authorized power: 93.1-kw max. visual, 9.31-kw max. aural. Antenna: 422-ft. above av. terrain, 325-ft. above ground, 1393-ft. above sea level.

Latitude 37° 36' 24"
Longitude 83° 41' 13"

Holds CP for change to 801.67-kw max. visual, 80.16-kw aural, 752-ft. above av. terrain, 621-ft. above ground, 1721-ft above sea level, lat. 37° 36' 23", long. 83° 41' 16"; transmitter to Hwy. 11, 2.4-mi. N. of Beattyville.

Transmitter: 2.4-mi. N on Route 11, Beattyville.

Satellite Earth Stations: 2 in operation.

Ownership: Non-stock corp. Forest Drake, pres.; William Martin, v.p.; Margaret Drake, secy.-treas. F. Drake is licensee of WLJC(FM), Beattyville, KY.

Began Operation: Oct. 18, 1982.

Represented (legal): Reddy, Begley & Martin.

Represented (engineering): E. Harold Munn Jr. & Associates.

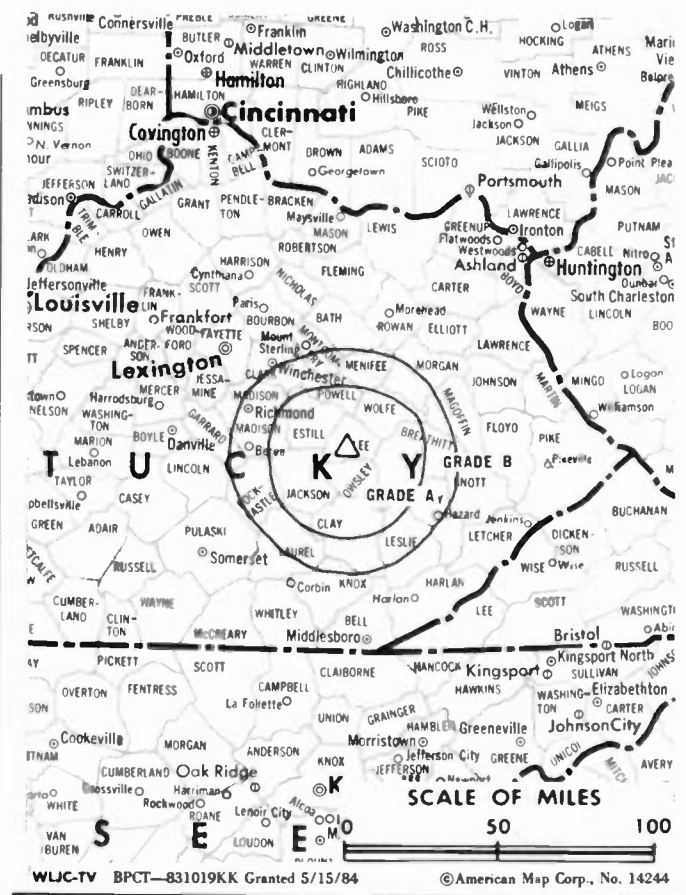
Personnel:

FOREST DRAKE, president & general manager.

Highest 30 Sec. Rate (July 6, 1984): \$7.20.

Total Households: © MSI Consumer Market Data as of 1/1/85. TV Homes, TV% and Circulation © 1985 Arbitron. County coverage based on Arbitron study.

Net Weekly Circulation	State County	Total Households	TV Households	Households %
Between 25-49%	KENTUCKY Wolfe	2,400	2,300	96



Net Weekly Circulation	State County	Total Households	TV Households	Households %
Between 5-24%	KENTUCKY Lee	2,900	2,800	96
	Owsley	1,800	1,700	94
Station Totals		7,100	6,800	95
Net Weekly Circulation (1985)			2,200	
Average Daily Circulation (1985)			900	

Kentucky—Bowling Green

WBKO

Ch. 13

Network Service: ABC.

Licensee: Bluegrass Television Inc., Box 1198, Bowling Green 42101.

Studio: 537 E. 10th St., Box 1198, Bowling Green, KY 42101.

Telephones: 502-781-1313, studio; 502-777-3030, transmitter.

TWX: 810-531-3667.

Technical Facilities: Channel No. 13 (210-216 MHz). Authorized power: 316-kw visual, 30.2-kw aural. Antenna: 740-ft. above av. terrain, 603-ft. above ground, 1343-ft. above sea level.

Latitude 37° 03' 52"
Longitude 86° 26' 07"

Transmitter: Off State Hwy. 185, 5-mi. NE of Bowling Green, KY.

News Service: AP.

Ownership: A. Richard Benedek, 100%. For other interests, see Group Ownership of TV Stations.

Began Operation: June 3, 1962. Sale to present owner by Bluegrass Media Inc. approved by FCC Feb. 14, 1983. Sale to Bluegrass by Professional Telecasting Systems approved July 14, 1976. Previous sale by Argus Bcstg. Co. (George A. Brown Jr., et al.) approved by FCC June 11, 1970.

Represented (sales): Katz Television.

Represented (legal): Crowell & Moring.

Personnel:

CLYDE G. PAYNE, vice president & general manager.
RICK DUBOSE, local sales manager.
DAVID L. CHUMLEY, director of engineering.
GENE PRATHER, operations manager.
JOANNE RYAN, production manager.
ROY BRASSFIELD, news director.

Highest One Hour Rate: \$1200.

Highest 30 Sec. Rate: \$450.

NETWORK BASE HOURLY RATE: \$350.

Total Households: © MSI Consumer Market Data as of 1/1/85. TV Homes, TV% and Circulation © 1985 Arbitron. County coverage based on Arbitron study.

Net Weekly Circulation	State County	Total Households	TV Households	%
50% & Over	KENTUCKY			
	Adair	5,700	5,600	98
	Allen	5,700	5,600	98
	Barren	13,300	13,200	99
	Butler	4,000	3,900	97
	Clinton	3,400	3,300	97
	Cumberland	2,900	2,800	97
	Edmonson	3,500	3,400	97
	Grayson	7,900	7,800	99
	Green	4,000	3,900	98
	Hart	5,700	5,600	98
	Logan	9,200	9,100	99
	Metcalfe	3,700	3,600	97
	Monroe	4,700	4,600	98
	Muhlenberg	11,500	11,400	99
	Ohio	8,100	8,000	99



WBKO BPCT-4372 Granted 7/27/70

© American Map Corp., 14244

Net Weekly Circulation	State County	Total Households	TV Households	%
50% & Over	Russell	5,800	5,700	98
	Simpson	5,500	5,400	98
	Warren	28,300	28,000	99
Between 25-49%	KENTUCKY			
	Breckinridge	6,200	6,100	98
	Todd	4,300	4,300	100
Wayne	6,400	6,200	97	
TENNESSEE	Macon	6,200	6,100	98
	KENTUCKY			
Between 5-24%	Casey	5,800	5,700	98
	Christian	21,200	21,000	99
	Hancock	2,800	2,800	100
	Hardin	27,400	27,200	99
	Hopkins	18,000	17,800	99
	Larue	4,600	4,600	100
	Mc Lean	3,600	3,600	100
	Taylor	8,600	8,500	99
	TENNESSEE			
	Clay	3,000	2,900	97
Pickett	1,600	1,600	100	
Robertson	13,500	13,400	99	
Sumner	32,200	31,900	99	
Station Totals		298,300	294,600	98
Net Weekly Circulation (1985)				132,900
Average Daily Circulation (1985)				78,500

Kentucky—Campbellsville

WGRB

Ch. 34

Network Service: None, independent.

Licensee: Green River Bcstg. Co. Inc., Box 400, Campbellsville, KY 42718.

Studio: Rte. 1, Cane Valley, KY 42720.

Telephone: 502-384-4738.

Technical Facilities: Channel No. 34 (590-596 MHz). Authorized power: 600-kw max. visual, 108-kw max. aural. Antenna: 1027-ft. above av. terrain, 954-ft. above ground, 1848-ft. above sea level.

Latitude 37° 10' 05"
Longitude 85° 18' 32"

Transmitter: Hwy. 55, 4.1-mi. N of Columbia.

Satellite Earth Stations: 3 in operation; Scientific-Atlanta & Channel Master receivers.

News Service: INN.

Ownership: Billy Speer, pres.-secy.-treas., 100%.

Began Operation: April 7, 1983.

Represented (engineering): Larry G. Nelson (Russell Springs, KY).

Personnel:

LINDA L. LYNCH, general manager.
DAVE LYNCH, station manager.

Rates: Not available.

Total Households: © MSI Consumer Market Data as of 1/1/85. TV Homes, TV% and Circulation © 1985 Arbitron. County coverage based on Arbitron study.

Net Weekly Circulation	State County	Total Households	TV Households	%
50% & Over	KENTUCKY			
	Adair	5,700	5,600	98
Between 25-49%	KENTUCKY			
	Casey	5,800	5,700	98
	Clinton	3,400	3,300	97
	Cumberland	2,900	2,800	97
	Green	4,000	3,900	98
	Metcalfe	3,700	3,600	97
	Russell	5,800	5,700	98
	Taylor	8,600	8,500	99
	Wayne	6,400	6,200	97



Net Weekly Circulation	State County	Total Households	TV Households	%
Between 5-24%	KENTUCKY			
	Barren	13,300	13,200	99
	Hart	5,700	5,600	98
	Larue	4,600	4,600	100
	Lincoln	6,900	6,800	99
	Marion	5,900	5,900	100
	Nelson	9,700	9,600	99
	Pulaski	18,100	17,700	98
	Washington	3,600	3,600	100
Station Totals		114,100	112,300	98
Net Weekly Circulation (1985)			27,500	
Average Daily Circulation (1985)			12,200	

Kentucky—Hazard

WYMT-TV

(formerly WKYH-TV)

Ch. 57

Network Service: CBS.

Licensee: Kentucky Central Television Inc., Box 1299, Hazard, KY 41701.

Studio: Box 1299, Jacklot Hollow, Hazard, KY 41701.

Telephone: 606-436-5757.

Technical Facilities: Channel No. 57 (728-734 MHz). Authorized power: 1310-kw max. visual, 131-kw max. aural. Antenna: 1580-ft. above av. terrain, 1023-ft. above ground, 2943-ft. above sea level.

Latitude 37° 11' 38"
Longitude 83° 10' 52"

Transmitter: Buffalo Mountain, Hazard.

Satellite Earth Station: Harris, 7-meter; Harris receivers.

News Services: AP, CBS.

Ownership: See WKYT-TV, Lexington, KY.

Began Operation: Oct. 20, 1969. Sale to present owner by William D. Gorman, et al., approved by FCC May 22, 1985.

Represented (sales) by: Harrington, Righter & Parsons Inc.

Represented (legal) by: Arent, Fox, Kintner, Plotkin & Kahn.

Personnel:

RALPH W. GABBARD, exec. vice president & general manager.
TAMMY JENNINGS, office manager.
RALPH BALDWIN, news director.
BILL HELTON, sales manager.
KENNETH COMBS, chief engineer.

Highest One Hour Rate: \$550.

Highest 30 Sec. Rate (Oct. 15, 1985): \$95.

Total Households: © MSI Consumer Market Data as of 1/1/85. TV Homes, TV% and Circulation © 1985 Arbitron. County coverage based on Arbitron study.

Net Weekly Circulation	State County	Total Households	TV Households	%
50% & Over	KENTUCKY Knott	6,100	5,900	97



WYMT-TV BPCT-821004KE Granted 10/29/82 © American Map Corp., No. 14244

Net Weekly Circulation	State County	Total Households	TV Households	%
Between 25-49%	KENTUCKY			
	Floyd	18,000	17,700	98
	Leslie	5,200	5,000	96
	Perry	11,700	11,400	97
Between 5-24%	KENTUCKY			
	Breathitt	5,500	5,300	96
	Harlan	14,700	14,500	99
	Jackson	4,300	4,200	98
	Letcher	11,200	11,000	98
	Owsley	1,800	1,700	94
Station Totals		78,500	76,700	97
Net Weekly Circulation (1985)				22,300
Average Daily Circulation (1985)				8,500

Kentucky—Lexington

WKYT-TV

Ch. 27

Network Service: CBS.

Licensee: Kentucky Central Television Inc., Box 5037, Lexington, KY 40555.

Studio: Rte. 4, Winchester Rd.

Mailing Address: Box 5037, Lexington, KY 40555.

Telephone: 606-299-0411. TWX: 510-476-8850.

Technical Facilities: Channel No. 27 (548-554 MHz). Authorized power: 2360-kw max. & 1382-kw horizontal visual, 472-kw max. & 276-kw horizontal aural. Antenna: 980-ft. above av. terrain, 992-ft. above ground, 1983-ft. above sea level.

Latitude 38° 02' 22"
Longitude 84° 24' 11"

Transmitter: N side of U.S. Rte. 60, 2.8-mi. E of New Circle Rd.

Satellite Earth Station: Harris, 7-meter; Harris receivers.

News Services: AP, CBS, NIWS.

Ownership: Bluegrass Bcstg. Co. Inc., 100%, which in turn is owned 100% by Kentucky Central Life Insurance Co. Inc., William E. Burnett Jr., secy.-treas. Kentucky Central owns WYMT-TV, Hazard, KY; has 90.46% of WVLC-AM-FM, Lexington; WHOO-AM-FM, Orlando, FL; WWSA & WCHY(FM), Savannah, GA.

Began Operation: Sept. 30, 1957. Sale to present owner by Taft Bcstg. approved April 26, 1967 by FCC (Television Digest, Vol. 7:6, 18). Sale to Taft by Frederic Gregg, Charles Wright & Harry Feingold approved May 14, 1958 (Vol. 14:12, 20). Gregg, et al., acquired Ch. 27 CP when they purchased radio WLAP from Gilmore N. Nunn in 1957 (Vol. 13:13).

Represented (sales): Harrington, Righter & Parsons Inc.

Represented (legal): Arent, Fox, Kintner, Plotkin & Kahn.

Represented (engineering): A. D. Ring & Associates.

Personnel:

RALPH W. GABBARD, exec. vice president & general manager.

JERE PIGUE, vice president, sales.

HAROLD SCHUMACHER, director of engineering.

KEN KURTZ, vice president, news.

MIKE KANAREK, director of operations.

SHARON HELTON, traffic manager.

JOHN KUKLINSKI, production manager.

Highest 30 Sec. Rate (May 1982): \$1000.

NETWORK BASE HOURLY RATE: \$1200.

Total Households: © MSI Consumer Market Data as of 1/1/85. TV Homes, TV% and Circulation © 1985 Arbitron. County coverage based on Arbitron study.

Net Weekly Circulation	State County	Total Households	TV Households	%
50% & Over	KENTUCKY			
	Anderson	4,800	4,800	100
	Bath	3,800	3,700	97
	Bourbon	7,100	7,000	99
	Boyle	9,400	9,300	99
	Breathitt	5,500	5,300	96
	Casey	5,800	5,700	98
	Clark	10,700	10,600	99
	Clay	7,500	7,300	97
	Estill	5,200	5,100	98
	Fayette	82,000	81,400	99
	Fleming	4,700	4,600	98
	Franklin	17,100	17,000	99
	Garrard	4,200	4,100	98
	Harlan	14,700	14,500	99



Net Weekly Circulation	State County	Total Households	TV Households	%
50% & Over	Harrison	5,400	5,300	98
	Jackson	4,300	4,200	98
	Jessamine	9,700	9,500	98
	Knott	6,100	5,900	97
	Laurel	14,600	14,300	98
	Lee	2,900	2,800	96
	Leslie	5,200	5,000	96
	Lincoln	6,900	6,800	99
	Madison	18,400	18,100	98
	Mason	6,500	6,400	98
	Menifee	1,700	1,700	100
	Mercer	7,200	7,100	99
	Montgomery	7,800	7,600	97
	Nicholas	2,600	2,600	100
	Owsley	1,800	1,700	94
	Perry	11,700	11,400	97
	Powell	3,900	3,800	97
	Pulaski	18,100	17,700	98
	Robertson	800	800	100
	Rockcastle	5,000	4,900	98
Rowan	6,200	6,100	98	
Scott	7,900	7,800	99	
Washington	3,600	3,600	100	
Wayne	6,400	6,200	97	
Wolfe	2,400	2,300	96	
Woodford	6,400	6,300	98	

(Continued on page A-433)

Station Totals	654,000	645,200	98
Net Weekly Circulation (1985)			365,700
Average Daily Circulation (1985)			231,700

Kentucky—Lexington

WLEX-TV

Ch. 18

Network Service: NBC.

Licensee: WLEX-TV Inc., Box 1457, Lexington, KY 40591.

Studio: Russell Cave Pike.

Mailing Address: Box 1457, Lexington, KY 40591.

Telephone: 606-255-4404. TWX: 510-476-8896.

Technical Facilities: Channel No. 18 (494-500 MHz). Authorized power: 1104-kw max. & 1000-kw horizontal visual, 221-kw max. & 200-kw horizontal aural. Antenna: 640-ft. above av. terrain, 670-ft. above ground, 1620-ft. above sea level.

Latitude 38° 03' 56"
Longitude 84° 29' 13"

Transmitter: Russell Cave Pike.

Multichannel TV Sound: Stereo only.

Satellite Earth Station: Comtech, 5-meter; Pinzone & Harris receivers.

News Service: UPI.

Ownership: J. D. Gay, chmn.-treas., 42.76%; Jean Allen Bell, et al., 10.60%; Corinne Gay, 7.07%; William B. Gess, 5.69%; J. G. Atchison, secy., 0.03%; 6 others, with less than 2%.

Began Operation: March 15, 1955.

Represented (sales): Blair Television.

Represented (legal): Fletcher, Heald & Hildreth.

Represented (engineering): Jules Cohen & Associates.

Personnel:

HARRY C. BARFIELD, president & general manager.
JOE OLIVER, vice president & general sales manager.
JOHN A. DUVALL, vice president, broadcast operations.
AL ASH, production manager.
HAYS McMAKIN, local sales manager.
SUE WYLIE, director, public affairs.
BILL CRAWFORD, director, station promotion.
DAVE CROMWELL, news director.
ALBERT W. SCHEER, vice president, engineering.

Highest One Hour Rate: (Aug. 1, 1985): \$3600.

Highest 30 Sec. Rate: (Sept. 2, 1985): \$1000.

NETWORK BASE HOURLY RATE: \$1000.

Total Households: © MSI Consumer Market Data as of 1/1/85. TV Homes, TV% and Circulation © 1985 Arbitron. County coverage based on Arbitron study.

Net Weekly Circulation	State County	Total Households	TV Households	%
50% & Over	KENTUCKY			
	Anderson	4,800	4,800	100
	Bath	3,800	3,700	97
	Bourbon	7,100	7,000	99
	Boyle	9,400	9,300	99
	Breathitt	5,500	5,300	96
	Casey	5,800	5,700	98
	Clark	10,700	10,600	99
	Clay	7,500	7,300	97
	Estill	5,200	5,100	98
	Fayette	82,000	81,400	99
	Fleming	4,700	4,600	98
	Franklin	17,100	17,000	99
	Garrard	4,200	4,100	98
	Harlan	14,700	14,500	99
	Harrison	5,400	5,300	98
	Jackson	4,300	4,200	98
	Jessamine	9,700	9,500	98
	Knox	10,900	10,700	98
	Laurel	14,600	14,300	98
	Lee	2,900	2,800	96
	Lincoln	6,900	6,800	99
	Madison	18,400	18,100	98
Mason	6,500	6,400	98	
Menifee	1,700	1,700	100	
Mercer	7,200	7,100	99	
Montgomery	7,800	7,600	97	
Nicholas	2,600	2,600	100	



WLEX-TV BPCT-4123 Granted 5/27/68

© American Map Corp., 14244

Net Weekly Circulation	State County	Total Households	TV Households	%
50% & Over	Owsley	1,800	1,700	94
	Perry	11,700	11,400	97
	Powell	3,900	3,800	97
	Pulaski	18,100	17,700	98
	Robertson	800	800	100
	Rockcastle	5,000	4,900	98
	Rowan	6,200	6,100	98
	Scott	7,900	7,800	99
	Wayne	6,400	6,200	97
	Wolfe	2,400	2,300	96
Woodford	6,400	6,300	98	
KENTUCKY	Between 25-49%			
	Bracken	2,700	2,700	100
	Morgan	4,500	4,400	98
	Owen	3,500	3,500	100
	Russell	5,800	5,700	98
	Taylor	8,600	8,500	99
	Washington	3,600	3,600	100
Whitley	13,000	12,800	98	
KENTUCKY	Between 5-24%			
	Adair	5,700	5,600	98
	Bell	12,100	11,900	98
	Gallatin	1,900	1,900	100
	Green	4,000	3,900	98
	Hardin	27,400	27,200	99
	Henry	4,800	4,700	99
	Knott	6,100	5,900	97
	Larue	4,600	4,600	100
	Leslie	5,200	5,000	96
	McCreary	5,500	5,400	98
	Magoffin	4,800	4,700	98
Marion	5,900	5,900	100	
Pendleton	4,000	4,000	100	
Shelby	8,600	8,500	99	
Station Totals		494,300	486,900	98
Net Weekly Circulation (1985)				320,200
Average Daily Circulation (1985)				195,300

Kentucky—Lexington

WTVQ-TV

Ch. 36

Network Service: ABC.

Licensee: Shamrock Bcstg. Co., Box 5590, Lexington, KY 40555.

Studio: 2940 Bryant Rd., Lexington, KY 40511.

Telephone: 606-233-3600. TWX: 510-476-8806.

Technical Facilities: Channel No. 36 (602-608 MHz). Authorized power: 2240-kw max. & 1700-kw horizontal visual, 224-kw max. & 170-kw horizontal aural. Antenna: 1000-ft. above av. terrain, 994-ft. above ground, 1994-ft. above sea level.

Latitude 38° 02' 03"
Longitude 84° 23' 39"

Transmitter: 2940 Bryant Rd.

Satellite Earth Stations: 2 in operation; Harris receivers.

News Services: Group W Newsfeed, UPI.

Ownership: Shamrock Broadcasting, 100%. Roy E. Disney, chmn.; Patricia A. Disney, v.p.; James R. Nixon, chief operating officer; Stanley P. Gold, pres. Shamrock also owns KITV(TV), Honolulu; KMAU(TV), Walluku & KHVO(TV), Hilo, HI; KEYT-TV, Santa Barbara, CA; KUDL(FM), Kansas City, KS; KMGC(FM), Dallas, TX; KABL-AM-FM, Oakland-San Francisco, CA; WWWF(FM), Detroit, MI; WFOX(FM), Gainesville-Atlanta, GA; WTKN & WWSW-FM, Pittsburgh, PA; WHB(AM), Kansas City, MO.

Began Operation: June 2, 1968 on Ch. 62; began on Ch. 36 June 20, 1980. Sale to present owner by Starr Bcstg. Group approved by FCC June 7, 1979. Sale to Starr by Roy B. White Jr. & Reeves Telecom Corp. approved Nov. 14, 1973.

Represented (sales): Katz Television.

Represented (legal): McKenna, Wilkinson & Kittner.

Represented (engineering): Hammett & Edison Inc.

Personnel:

WILLIAM SERVICE, vice president & general manager,
BILL STANLEY, general sales manager.
DAVID WHITE, news director.
KATHLEEN GORMAN, business manager.
JOHN LACKEY, chief engineer.
JERRY FOX, station manager.

Rates: Not available.

NETWORK BASE HOURLY RATE: \$650.

Total Households: © MSI Consumer Market Data as of 1/1/85. TV Homes, TV% and Circulation © 1985 Arbitron. County coverage based on Arbitron study.

Net Weekly Circulation	State County	Total Households	TV Households	%
50% & Over	KENTUCKY			
	Anderson	4,800	4,800	100
	Bath	3,800	3,700	97
	Bourbon	7,100	7,000	99
	Boyle	9,400	9,300	99
	Breathitt	5,500	5,300	96
	Casey	5,800	5,700	98
	Clark	10,700	10,600	99
	Clay	7,500	7,300	97
	Estill	5,200	5,100	98
	Fayette	82,000	81,400	99
	Fleming	4,700	4,600	98
	Franklin	17,100	17,000	99
	Garrard	4,200	4,100	98
	Harrison	5,400	5,300	98
	Jackson	4,300	4,200	98
	Jessamine	9,700	9,500	98
	Laurel	14,600	14,300	98
	Lee	2,900	2,800	96
	Lincoln	6,900	6,800	99
	Madison	18,400	18,100	98
Mason	6,500	6,400	98	
Menifee	1,700	1,700	100	
Mercer	7,200	7,100	99	
Montgomery	7,800	7,600	97	
Nicholas	2,600	2,600	100	
Owsley	1,800	1,700	94	
Perry	11,700	11,400	97	



WTVQ-TV Doc. -21392

© American Map Corp., 14244

Net Weekly Circulation	State County	Total Households	TV Households	%
50% & Over	KENTUCKY			
	Powell	3,900	3,800	97
	Pulaski	18,100	17,700	98
	Robertson	800	800	100
	Rockcastle	5,000	4,900	98
	Rowan	6,200	6,100	98
	Scott	7,900	7,800	99
	Washington	3,600	3,600	100
	Wayne	6,400	6,200	97
	Wolfe	2,400	2,300	96
Woodford	6,400	6,300	98	

Net Weekly Circulation	State County	Total Households	TV Households	%
Between 25-49%	KENTUCKY			
	Bracken	2,700	2,700	100
	Knott	6,100	5,900	97
	Knox	10,900	10,700	98
	Morgan	4,500	4,400	98
	Owen	3,500	3,500	100
Russell	5,800	5,700	98	
Whitley	13,000	12,800	98	

Net Weekly Circulation	State County	Total Households	TV Households	%
Between 5-24%	KENTUCKY			
	Carter	8,900	8,800	99
	Floyd	18,000	17,700	98
	Grant	4,800	4,800	100
	Harlan	14,700	14,500	99
	Henry	4,800	4,700	99
	Leslie	5,200	5,000	96
	Letcher	11,200	11,000	98
	Lewis	5,200	5,100	98
	Mc Creary	5,500	5,400	98
	Magoffin	4,800	4,700	98
	Marion	5,900	5,900	100
	Nelson	9,700	9,600	99
Shelby	8,600	8,500	99	
OHIO				
Adams	9,000	8,600	96	

Station Totals	492,800	484,900	98
Net Weekly Circulation (1985)		299,200	
Average Daily Circulation (1985)		176,800	

Kentucky—Louisville

WAVE-TV

Ch. 3

Network Service: NBC

Licensee: Cosmos Broadcasting Corp., 725 S. Floyd St., Louisville, KY 40203.

Studio: 725 S. Floyd St. 40203.

Mailing Address: Box 32970, Louisville, KY 40232.

Telephone: 502-585-2201. TWX: 810-535-3142.

Technical Facilities: Channel No. 3 (60-66 MHz). Authorized power: 100-kw max. visual, 20-kw max. aural. Antenna: 914-ft. above av. terrain, 600-ft. above ground, 1585-ft. above sea level.

Latitude 38° 22' 09"
Longitude 85° 49' 48"

Holds CP for change to 1820-ft. above av. terrain, 1690-ft. above ground, 2500-ft. above sea level, lat. 38° 27' 23", long. 85° 25' 28"; transmitter to 4.1-mi. NW of LaGrange, N of Hwy. 42, W of Hwy. 53. BPCT-850211KJ.

Transmitter: Floyds Knob, New Albany, IN.

Satellite Earth Station: Scientific-Atlanta, 7-meter; Scientific-Atlanta receivers.

News Services: UPI, NBC.

Ownership: Cosmos Bcstg. Corp., see Group Ownership of TV Stations.

Began Operation: Nov. 24, 1948. Sale to present owner by Orion Bcstg. approved by FCC Aug. 14, 1981 (Television Digest, Vol. 20:24; 21:4).

Represented (sales): Katz Television.

Represented (legal): Dow, Lohnes & Albertson.

Represented (engineering): Lohnes & Culver.

Personnel:

- JAMES M. KEELOR, vice president & general manager.
- S. WHEELER RUDD, general sales manager.
- JOHN R. KAREM, national sales manager.
- MICHAEL KIBBEY, local sales manager.
- ANNE COLEMAN, program director.
- J. HAROLD CULVER, director of engineering & operations.
- ED GODFREY, news director.
- MARK YOUNG, advertising/marketing supervisor.
- ROGER ROEBUCK, production manager.
- RODNEY FORD, editorial director.

Highest One Hour Rate: \$6500.

Highest 30 Sec. Rate (July 1, 1985): \$2000.

NETWORK BASE HOURLY RATE: \$3863.

Total Households: © MSI Consumer Market Data as of 1/1/85. TV Homes, TV% and Circulation © 1985 Arbitron. County coverage based on Arbitron study.

Net Weekly Circulation	State County	Total Households	TV Households	%	
50% & Over	INDIANA				
		Clark	33,000	32,400	98
		Crawford	3,600	3,400	94
		Floyd	22,500	22,200	99
		Harrison	10,000	9,800	98
		Jackson	13,600	13,400	99
		Jefferson	11,100	10,900	98
		Jennings	7,800	7,600	97
		Lawrence	16,100	15,800	98
		Orange	7,000	6,800	97
		Perry	6,800	6,600	97
		Scott	7,300	7,100	97
		Washington	8,000	7,700	96



Net Weekly Circulation	State County	Total Households	TV Households	%	
50% & Over	KENTUCKY				
		Anderson	4,800	4,800	100
		Breckinridge	6,200	6,100	98
		Bullitt	15,100	15,000	99
		Carroll	3,400	3,400	100
		Franklin	17,100	17,000	99
		Grayson	7,900	7,800	99
		Green	4,000	3,900	98
		Hardin	27,400	27,200	99
		Hart	5,700	5,600	98
		Henry	4,800	4,700	99
		Jefferson	257,600	256,400	100
		Larue	4,600	4,600	100
		Marion	5,900	5,900	100
		Meade	7,800	7,800	100
		Mercer	7,200	7,100	99
		Nelson	9,700	9,600	99
	Oldham	9,700	9,600	99	
	Shelby	8,600	8,500	99	
	Spencer	2,100	2,100	100	
	Taylor	8,600	8,500	99	
	Trimble	2,200	2,200	100	
	Washington	3,600	3,600	100	
Between 25-49%	INDIANA				
		Dubois	12,400	12,000	97
	KENTUCKY				
		Adair	5,700	5,600	98
		Boyle	9,400	9,300	99
	Owen	3,500	3,500	100	
	Woodford	6,400	6,300	98	

(Continued on page A-433)

Station Totals	774,100	765,000	98
Net Weekly Circulation (1985)			545,200
Average Daily Circulation (1985)			352,400

Kentucky—Louisville

WDRB-TV

Ch. 41

Network Service: None, independent.

Licensee: Independence Television Co., 624 West Muhammad Ali Blvd., Louisville, KY 40203.

Studio: 624 W. Muhammad Ali Blvd., Louisville, KY 40203.

Telephone: 502-584-6441. TWX: 810-535-3328.

Technical Facilities: Channel No. 41 (632-638 MHz). Authorized power: 1150-kw max. & 303-kw horizontal visual, 115-kw max. & 30.3-kw horizontal aural. Antenna: 1280-ft. above av. terrain, 995-ft. above ground, 1960-ft. above sea level.

Latitude 38° 21' 00.0"
Longitude 85° 50' 56.5"

Transmitter: W side of Christian Rd., 4-mi. NW of New Albany, IN.

Satellite Earth Stations: Scientific-Atlanta, 5-meter; AFC, 4.3-meter; Microdyne receivers.

News Service: AP.

Ownership: Toledo Blade Co. For other interests, see Blade Communications in Group Ownership of TV Stations.

Began Operation: Feb. 28, 1971. Sale to present owner by Cowles Media Co. approved by FCC Dec. 5, 1983 (Television Digest, Vol. 23:26). Sale to Cowles by Owsley & Egerton Welch, J. P. Morgan, Arlie Howard et al., approved by FCC Oct. 25, 1977 (Vol. 17:21, 51)

Represented (sales): Petry Television Inc.

Represented (legal): Dow, Lohnes & Albertson.

Represented (engineering): Jules Cohen & Associates.

Personnel:

ELMER F. JASPAN, president & general manager.

ARCH CHAPMAN, general sales manager.

GARY BOCKHORST, operations manager.

PATTIE KIRAY, controller.

MARIE WORLEY, traffic supervisor.

RAY FOUSHEE, promotion director.

WILSON HATCHER, news director.

Highest One Hour Rate: \$3000.

Highest 30 Sec. Rate (Sept. 1, 1985): \$750.

Total Households: © MSI Consumer Market Data as of 1/1/85. TV Homes, TV% and Circulation © 1985 Arbitron. County coverage based on Arbitron study.

Net Weekly Circulation	State County	Total Households	TV Households	%
50% & Over	INDIANA			
	Clark	33,000	32,400	98
	Floyd	22,500	22,200	99
	Harrison	10,000	9,800	98
	KENTUCKY			
	Bullitt	15,100	15,000	99
	Franklin	17,100	17,000	99
	Hardin	27,400	27,200	99
	Henry	4,800	4,700	99
	Jefferson	257,600	256,400	100
	Larue	4,600	4,600	100
	Marion	5,900	5,900	100
	Meade	7,800	7,800	100
	Nelson	9,700	9,600	99
Oldham	9,700	9,600	99	
Shelby	8,600	8,500	99	
Spencer	2,100	2,100	100	
Taylor	8,600	8,500	99	
Trimble	2,200	2,200	100	
Washington	3,600	3,600	100	
Between 25-49%	INDIANA			
	Crawford	3,600	3,400	94
	Jackson	13,600	13,400	99
	Jefferson	11,100	10,900	98
	Orange	7,000	6,800	97
	Perry	6,800	6,600	97
	Scott	7,300	7,100	97
Washington	8,000	7,700	96	



WDRB-TV BMPCT-7222 Granted 11/4/70

© American Map Corp., 14244

Net Weekly Circulation	State County	Total Households	TV Households	%
Between 25-49%	KENTUCKY			
	Anderson	4,800	4,800	100
	Boyle	9,400	9,300	99
	Breckinridge	6,200	6,100	98
	Carroll	3,400	3,400	100
	Casey	5,800	5,700	98
	Grayson	7,900	7,800	99
	Green	4,000	3,900	98
	Hart	5,700	5,600	98
	Madison	18,400	18,100	98
	Mercer	7,200	7,100	99
	Woodford	6,400	6,300	98
Between 5-24%	INDIANA			
	Decatur	8,200	8,000	98
	Dubois	12,400	12,000	97
	Jennings	7,800	7,600	97
	Lawrence	16,100	15,800	98
	Spencer	6,700	6,500	97
	Switzerland	2,700	2,600	96
	KENTUCKY			
	Adair	5,700	5,600	98
	Barren	13,300	13,200	99
	Bourbon	7,100	7,000	99
	Clinton	3,400	3,300	97
Daviess	32,200	31,900	99	
Estill	5,200	5,100	98	
Gallatin	1,900	1,900	100	
Garrard	4,200	4,100	98	
Hancock	2,800	2,800	100	
Jessamine	9,700	9,500	98	
Lincoln	6,900	6,800	99	
Ohio	8,100	8,000	99	
Owen	3,500	3,500	100	
Station Totals		744,800	736,300	98
Net Weekly Circulation (1985)				356,500
Average Daily Circulation (1985)				146,600

Kentucky—Louisville

WHAS-TV

Ch. 11

Network Service: CBS.

Licensee: WHAS Inc., 520 W. Chestnut St., Louisville, KY 40202.

Studio: 520 W. Chestnut St., Louisville, KY 40202.

Telephone: 502-582-7840. TWX: 810-535-3326.

Technical Facilities: Channel No. 11 (198-204 MHz). Authorized power: 135-kw visual, 13.5-kw aural. Antenna: 1280-ft. above av. terrain, 984-ft. above ground, 1960-ft. above sea level.

Latitude 38° 21' 23"
Longitude 85° 50' 52"

Transmitter: Christian Rd., 3.6-mi. N of New Albany, IN.

AM Affiliate: WHAS, 50-kw, 840 kHz.

FM Affiliate: WAMZ, 100-kw, 97.5 MHz (No. 248), 505-ft.

Satellite Earth Station: Transmit/receive, Harris, 9 meter; Harris receivers.
News Services: AP, UPI, Group W Newstead.

Ownership: Same ownership as Louisville Courier-Journal & Times.

Began Operation: March 27, 1950.

Represented (sales): Harrington, Righter & Parsons Inc.

Represented (legal): Sidley & Austin.

Personnel:

BARRY BINGHAM JR., vice chairman.
ROBERT MORSE, president & general manager.
STEVEN H. STEINBERG, vice president, broadcast services.
DONNA ZAPATA, vice president & television station manager.
TOM BORNHAUSER, local sales manager.
DOUG ROBERTS, national sales manager.
EDWARD SHADBURNE, v.p., Louisville Productions.
RICHARD SWEENEY, program director.
HAL STOPFEL, vice president & news director.
WILLIAM F. BRATTON, dir. of engineering & operations.

Highest One Hour Rate: \$10,000.

Highest 30 Sec. Rate (July 11, 1984): \$2500.

NETWORK BASE HOURLY RATE: \$2712.

Total Households: © MSI Consumer Market Data as of 1/1/85. TV Homes, TV% and Circulation © 1985 Arbitron. County coverage based on Arbitron study.

Net Weekly Circulation	State County	Total Households	TV Households	%
50% & Over	INDIANA			
	Clark	33,000	32,400	98
	Crawford	3,600	3,400	94
	Floyd	22,500	22,200	99
	Harrison	10,000	9,800	98
	Jackson	13,600	13,400	99
	Jefferson	11,100	10,900	98
	Jennings	7,800	7,600	97
	Orange	7,000	6,800	97
	Perry	6,800	6,600	97
	Scott	7,300	7,100	97
	Washington	8,000	7,700	96
	KENTUCKY			
	Adair	5,700	5,600	98
	Anderson	4,800	4,800	100
	Breckinridge	6,200	6,100	98
	Bullitt	15,100	15,000	99
	Franklin	17,100	17,000	99
	Grayson	7,900	7,800	99
	Green	4,000	3,900	98
	Hardin	27,400	27,200	99
	Hart	5,700	5,600	98
	Henry	4,800	4,700	99
Jefferson	257,600	256,400	100	
Larue	4,600	4,600	100	
Marion	5,900	5,900	100	
Meade	7,800	7,800	100	
Nelson	9,700	9,600	99	
Oldham	9,700	9,600	99	
Shelby	8,600	8,500	99	
Spencer	2,100	2,100	100	



Net Weekly Circulation	State County	Total Households	TV Households	%
50% & Over	Taylor	8,600	8,500	99
	Trimble	2,200	2,200	100
	Washington	3,600	3,600	100

Net Weekly Circulation	State County	Total Households	TV Households	%
Between 25-49%	INDIANA			
	Dubois	12,400	12,000	97
	Lawrence	16,100	15,800	98
	KENTUCKY			
	Boyle	9,400	9,300	99
	Carroll	3,400	3,400	100
Casey	5,800	5,700	98	
Mercer	7,200	7,100	99	
Owen	3,500	3,500	100	

Net Weekly Circulation	State County	Total Households	TV Households	%
Between 5-24%	INDIANA			
	Bartholomew	24,300	23,900	98
	Decatur	8,200	8,000	98
	Ripley	8,300	8,100	98
	Spencer	6,700	6,500	97
	Switzerland	2,700	2,600	96
	KENTUCKY			
	Barren	13,300	13,200	99
	Daviess	32,200	31,900	99
	Edmonson	3,500	3,400	97
	Gallatin	1,900	1,900	100
	Garrard	4,200	4,100	98
	Hancock	2,800	2,800	100
	Lincoln	6,900	6,800	99
	Metcalfe	3,700	3,600	97
Montgomery	7,800	7,600	97	
Ohio	8,100	8,000	99	
Russell	5,800	5,700	98	
Scott	7,900	7,800	99	
Warren	28,300	28,000	99	
Woodford	6,400	6,300	98	

Station Totals	790,600	781,400	98
Net Weekly Circulation (1985)			549,000
Average Daily Circulation (1985)			352,100

Kentucky—Louisville

WLKY-TV

Ch. 32

Network Service: ABC.

Licensee: Pulitzer Broadcasting Co.

Studio: 1918 Mellwood Ave., Louisville, KY 40206.

Mailing Address: Box 6205, Louisville, KY 40206.

Telephone: 502-893-3671. TWX: 810-535-3212.

Technical Facilities: Channel No. 32 (578-584 MHz). Authorized power: 4300-kw max. & 1290-kw horizontal visual, 860-kw max. & 257-kw horizontal aural. Antenna: 1260-ft. above av. terrain, 985-ft. above ground, 1945-ft. above sea level.

Latitude 38° 22' 10"
Longitude 85° 50' 02"

Transmitter: Floyd's Knob, near New Albany, IN.

Satellite Earth Station: In operation.

News Service: AP.

Ownership: Pulitzer Publishing Co., 100%. For other interests, see Group Ownership of TV Stations.

Began Operation: Sept. 16, 1961. Sale to present owner by Gannett Co. approved by FCC May 12, 1983 (Television Digest, Vol. 23:2). Merger of Combined Communications & Gannett Co. approved by FCC June 7, 1979 (Vol. 18:20, 38; 19:24). Sale to Combined by Sonderling Bcstg. approved April 4, 1973 (Vol. 12:33, 41; 3:17). Transfer of control to Sonderling Bcstg. from George E. Egger, William S. Cutchins, Richard F. Shively, Dillman A. Rash & Archibald P. Cochran granted Dec. 13, 1967 (Vol. 7:51).

Represented (sales): Blair Television.

Represented (legal): Marmet & McCombs, P.C.

Personnel:

WILLIAM W. CAMPBELL, general manager.
DICK POLGREEN, general sales manager.
RIGBY WILSON, national sales manager.
JACK SHAFER, program director.
SUSAN HARMON, promotion director.
TOM BECHERER, news director.
PAUL KELLEY, chief engineer.
LORA BRADSHAW, community affairs director.

Highest 30 Sec. Rate: \$950.

NETWORK BASE HOURLY RATE: \$800.

Total Households: © MSI Consumer Market Data as of 1/1/85. TV Homes, TV% and Circulation © 1985 Arbitron. County coverage based on Arbitron study.

Net Weekly Circulation	State County	Total Households	TV Households	%
50% & Over	INDIANA			
	Clark	33,000	32,400	98
	Crawford	3,600	3,400	94
	Floyd	22,500	22,200	99
	Harrison	10,000	9,800	98
	Jackson	13,600	13,400	99
	Jefferson	11,100	10,900	98
	Orange	7,000	6,800	97
	Scott	7,300	7,100	97
	Washington	8,000	7,700	96
	KENTUCKY			
	Bullitt	15,100	15,000	99
	Franklin	17,100	17,000	99
	Hardin	27,400	27,200	99
Henry	4,800	4,700	99	
Jefferson	257,600	256,400	100	
Larue	4,600	4,600	100	
Marion	5,900	5,900	100	
Meade	7,800	7,800	100	
Nelson	9,700	9,600	99	
Oldham	9,700	9,600	99	
Shelby	8,600	8,500	99	



Net Weekly Circulation	State County	Total Households	TV Households	%
50% & Over	Spencer	2,100	2,100	100
	Taylor	8,600	8,500	99
	Trimble	2,200	2,200	100
	Washington	3,600	3,600	100
Between 25-49%	INDIANA			
	Dubois	12,400	12,000	97
	Jennings	7,800	7,600	97
	Perry	6,800	6,600	97
	KENTUCKY			
	Anderson	4,800	4,800	100
Breckinridge	6,200	6,100	98	
Carroll	3,400	3,400	100	
Grayson	7,900	7,800	99	
Green	4,000	3,900	98	
Hart	5,700	5,600	98	
Madison	18,400	18,100	98	
Mercer	7,200	7,100	99	
Between 5-24%	INDIANA			
	Bartholomew	24,300	23,900	98
	Decatur	8,200	8,000	98
	Lawrence	16,100	15,800	98
	Switzerland	2,700	2,600	96
	KENTUCKY			
	Adair	5,700	5,600	98
	Barren	13,300	13,200	99
	Boyle	9,400	9,300	99
	Gallatin	1,900	1,900	100
Jessamine	9,700	9,500	98	
Lincoln	6,900	6,800	99	
Metcalfe	3,700	3,600	97	
Owen	3,500	3,500	100	
Russell	5,800	5,700	98	
Woodford	6,400	6,300	98	
Station Totals		703,100	695,100	98
Net Weekly Circulation (1985)			463,400	
Average Daily Circulation (1985)			262,700	

Kentucky—Madisonville

WLCN

Ch. 19

Network Service: None, Independent.

Grantee: Life Anew Ministries Inc., 27 Grapeview Rd., Box 1087 Madisonville, KY 42431.

Studio: 721 Princeton Pike, Madisonville, KY 42431.

Technical Facilities: Channel No. 19 (500-506 MHz). Authorized power: 1143-kw max. & 953-kw horizontal visual, 114.3-kw max. & 95.3-kw horizontal aural. Antenna: 1194-ft. above av. terrain, 1057-ft. above ground, 1667-ft. above sea level.

Latitude 37° 17' 02"
Longitude 87° 33' 42"

Transmitter: 1-mi. SE of Hwy. 70, 0.55-mi. NE of Sugar Creek, near Madisonville.

Ownership: Non-stock corp. John W. Stalls, pres.; John R. Price, v.p.; Linda M. Stalls, secy.-treas. LAM is permittee of WMCN-TV Montgomery, AL.

Began Operation: Oct. 1983.

Represented (legal): Baraff, Koerner, Olender & Hochberg.

Represented (engineering): Edward F. Lorentz.

Personnel:
HERB CAMPBELL, general manager.

Rates: Not available.

Total Households: © MSI Consumer Market Data as of 1/1/85. TV Homes, TV% and Circulation © 1985 Arbitron. County coverage based on Arbitron study.

Net Weekly Circulation	State County	Total Households	TV Households	%
Between 5-24%	KENTUCKY			
	Hopkins	18,000	17,800	99
	Muhlenberg	11,500	11,400	99
Station Totals		29,500	29,200	98
Net Weekly Circulation (1985)			3,300	
Average Daily Circulation (1985)			1,700	



VIDEO WEEK

An invaluable news service for video programmers, distributors and suppliers.

Call 202-872-9200 for information

Kentucky—Paducah

WPSD-TV

Ch. 6

Network Service: NBC.

Licensee: Paducah Newspapers Inc., 408 Kentucky Ave., Paducah, KY 42001.

Studio: 100 Television Lane.

Telephone: 502-442-8214. TWX: 510-546-2047.

Mailing Address: Box 1197, Paducah, KY 42001.

Technical Facilities: Channel No. 6 (82-88 MHz). Authorized power: 100-kw visual, 13.8-kw aural. Antenna: 1585-ft. above av. terrain, 1623-ft. above ground, 2000-ft. above sea level.

Latitude 37° 11' 31"
Longitude 88° 58' 53"

Transmitter: Approximately 23-mi. NW of Paducah near Monkey's Eyebrow, KY.

Satellite Earth Stations: Harris, 3-meter; ADM, 6-meter; Harris & Scientific-Atlanta receivers.

News Services: AP, UPI, CNN.

Ownership: Paducah Newspapers Inc. (Fred Paxton, pres.) publishes Paducah Sun.

Began Operation: May 28, 1957.

Represented (sales): Blair Television.

Represented (legal): Shrinsky, Weitzman & Eisen, P.C.

Represented (engineering): Jules Cohen & Associates.

Personnel:

FRED PAXTON, president.
JOHN WILLIAMS, general manager & sales manager.
DAN STEELE, program director & administrative manager.
ANN EAVES, national sales manager.
TOM BUTLER, news director.
DON BROWN, chief engineer.

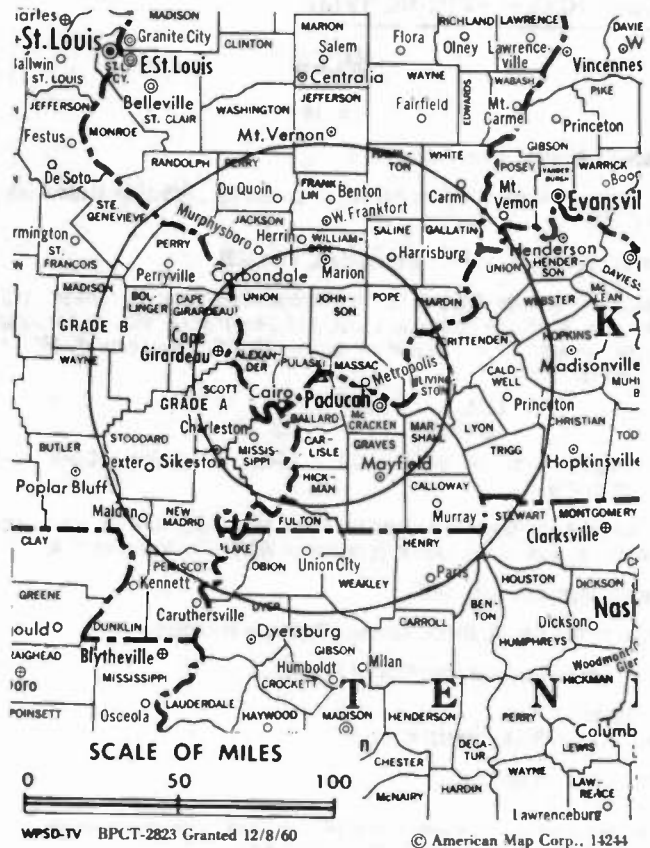
Highest One Hour Rate: \$3000.

Highest 30 Sec. Rate (July 16, 1985): \$1500.

NETWORK BASE HOURLY RATE: \$2000.

Total Households: © MSI Consumer Market Data as of 1/1/85. TV Homes, TV% and Circulation © 1985 Arbitron. County coverage based on Arbitron study.

Net Weekly Circulation	State County	Total Households	TV Households	%
50% & Over	ILLINOIS			
	Alexander	4,900	4,700	96
	Franklin	18,200	17,700	97
	Hamilton	3,900	3,700	95
	Hardin	2,100	2,000	95
	Jackson	24,400	23,600	97
	Johnson	3,800	3,700	97
	Massac	6,200	6,000	97
	Pope	1,800	1,700	94
	Pulaski	3,400	3,200	96
	Saline	12,400	12,000	97
	Union	7,500	7,300	97
	Williamson	23,600	23,000	97
	KENTUCKY			
	Ballard	3,400	3,400	100
	Caldwell	5,100	5,000	98
	Calloway	11,300	11,200	99
Carlisle	2,100	2,100	100	
Crittenden	3,500	3,500	100	
Fulton	3,300	3,300	100	
Graves	13,400	13,300	99	
Hickman	2,200	2,200	100	
Livingston	3,800	3,800	100	
Lyon	2,500	2,500	100	



Net Weekly Circulation	State County	Total Households	TV Households	%
50% & Over	Mc Cracken	24,400	24,200	99
	Marshall	10,400	10,300	99
	Trigg	3,500	3,500	100
MISSOURI	Bollinger	4,100	4,000	98
	Cape Girardeau	22,500	22,200	98
	Mississippi	5,300	5,200	98
	New Madrid	7,800	7,600	97
	Scott	14,900	14,700	99
	Stoddard	11,200	11,000	98
	Wayne	4,800	4,600	96
	TENNESSEE			
Henry	11,500	11,300	98	
Lake	2,600	2,600	100	
Obion	12,300	12,200	99	
Weakley	12,000	11,800	99	
Between 25-49%	ARKANSAS			
	Clay	8,000	7,800	97
ILLINOIS	Gallatin	3,000	2,900	97
	Jefferson	15,600	15,100	97
KENTUCKY	Hopkins	18,000	17,800	99
	MISSOURI			
Butler	14,700	14,300	97	
Dunklin	13,900	13,600	98	
Perry	6,000	5,900	98	
TENNESSEE				
Carroll	10,300	10,200	99	

(Continued on page A-433)

Station Totals	532,900	522,500	98
Net Weekly Circulation (1985)		314,400	
Average Daily Circulation (1985)		199,600	

Kentucky

WKYT-TV, Lexington (Arbitron Data Continued)

Net Weekly Circulation	State County	Total Households	TV Households	%
Between 25-49%	KENTUCKY			
	Bell	12,100	11,900	98
	Bracken	2,700	2,700	100
	Floyd	18,000	17,700	98
	Greenup	13,700	13,600	99
	Knox	10,900	10,700	98
	Letcher	11,200	11,000	98
	Mc Creary	5,500	5,400	98
	Morgan	4,500	4,400	98
	Owen	3,500	3,500	100
	Russell	5,800	5,700	98
	Shelby	8,600	8,500	99
	Taylor	8,600	8,500	99
Whitley	13,000	12,800	98	
Between 5-24%	KENTUCKY			
	Adair	5,700	5,600	98
	Boone	17,500	17,400	99
	Boyd	20,900	20,800	100
	Carter	8,900	8,800	99
	Gallatin	1,900	1,900	100
	Green	4,000	3,900	98
	Hardin	27,400	27,200	99
	Henry	4,800	4,700	99
	Johnson	9,000	8,900	99
	Kenton	50,200	50,000	100
	Lewis	5,200	5,100	98
	Magoffin	4,800	4,700	98
	Marion	5,900	5,900	100
	Nelson	9,700	9,600	99
Pendleton	4,000	4,000	100	

COMMUNICATIONS DAILY

THE ONLY DAILY NEWS SERVICE
FOR THE
TELECOMMUNICATIONS INDUSTRY

Call collect for more information—
202-872-9200

Published by Television Digest, Inc.

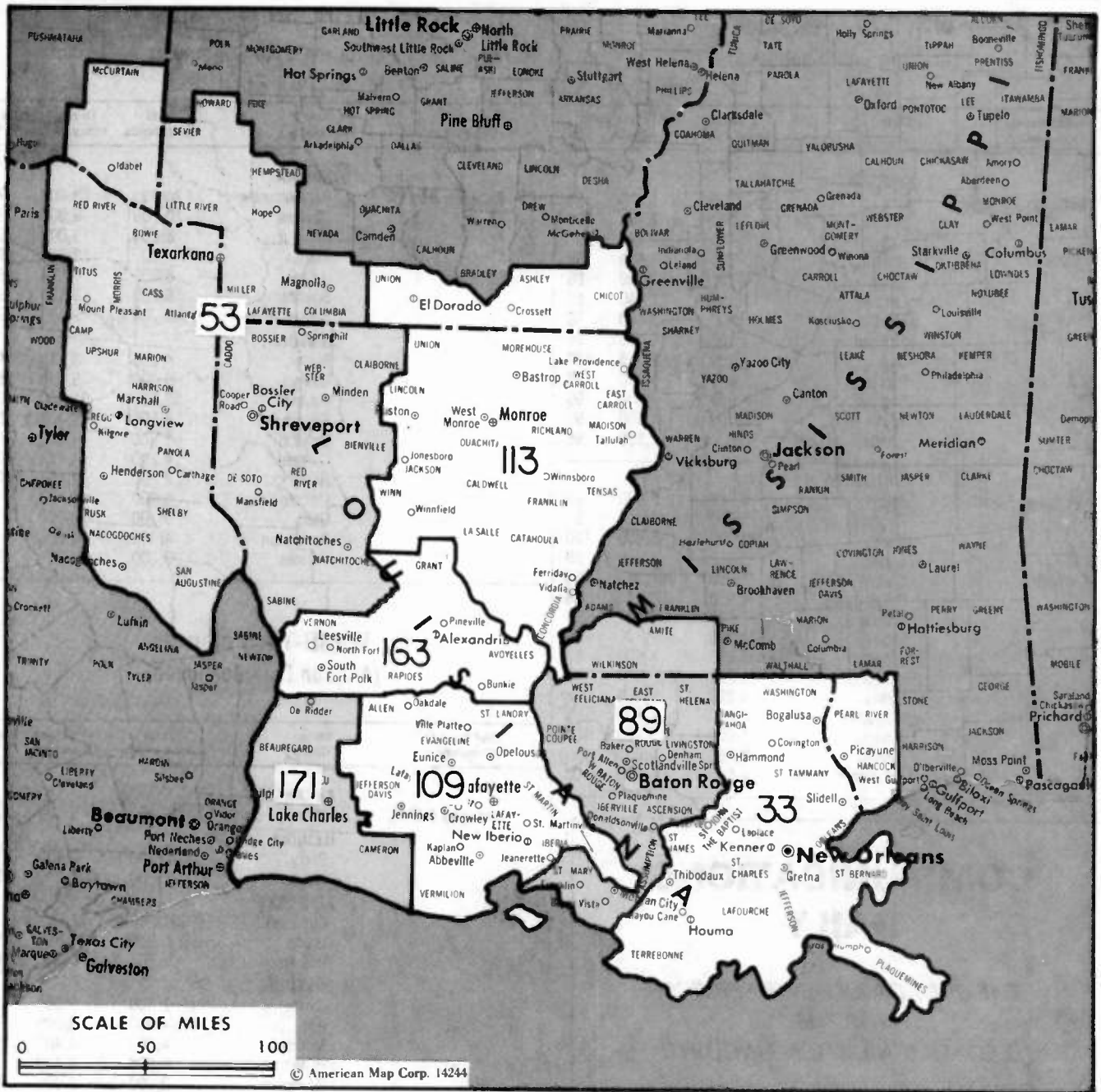
WAVE-TV, Louisville (Arbitron Data Continued)

Net Weekly Circulation	State County	Total Households	TV Households	%
Between 5-24%	INDIANA			
	Bartholomew	24,300	23,900	98
	Daviess	10,200	9,900	97
	Decatur	8,200	8,000	98
	Martin	3,800	3,700	97
	Ripley	8,300	8,100	98
	Spencer	6,700	6,500	97
	Switzerland	2,700	2,600	96
	KENTUCKY			
	Butler	4,000	3,900	97
	Casey	5,800	5,700	98
	Daviess	32,200	31,900	99
	Edmonson	3,500	3,400	97
Gallatin	1,900	1,900	100	
Garrard	4,200	4,100	98	
Hancock	2,800	2,800	100	
Lincoln	6,900	6,800	99	
Ohio	8,100	8,000	99	
Pendleton	4,000	4,000	100	
Warren	28,300	28,000	99	

WPSD-TV, Paducah (Arbitron Data Continued)

Net Weekly Circulation	State County	Total Households	TV Households	%
Between 5-24%	ARKANSAS			
	Mississippi	19,400	19,100	98
	ILLINOIS			
	Perry	8,600	8,400	97
	Wayne	7,500	7,200	95
KENTUCKY				
	Christian	21,200	21,000	99
	Union	5,900	5,800	98
	Webster	5,700	5,600	98
MISSOURI				
	Carter	2,100	2,000	95
	Iron	4,000	3,900	97
	Madison	4,500	4,400	98
	Pemiscot	8,600	8,400	98
	Reynolds	3,000	2,900	97
	Ripley	5,000	4,700	94
TENNESSEE				
	Benton	6,100	6,000	98
	Dyer	13,200	13,100	99
	Gibson	18,500	18,300	99

Louisiana



Market	Arbitron ADI TV Households	Rank
New Orleans, LA.....	639,200	33
Shreveport, LA-Texarkana, TX.....	461,600	53
Baton Rouge, LA.....	257,200	89
Lafayette, LA.....	195,600	109
Monroe, LA-El Dorado, AR.....	186,600	113
Alexandria, LA.....	89,100	163
Lake Charles, LA.....	77,300	171

Market Area Commercial TV Stations
WDSU-TV (6), WGNO-TV (26), WNOL-TV (38), WVUE (8), WWL-TV (4) KLMG-TV (51), KSLA-TV (12), KTAL-TV (6), KTBS-TV (3) WAFB-TV (9), WBRZ (2), WRBT (33) KADN (15), KATC (3), KLFY-TV (10) KARD (14), KNOE-TV (8), KTVE (10) KALB-TV (5), KLAX-TV (31) KPLC-TV (7), KVHP (29)

State Cross Reference List

Communities That Receive Programs of Stations That are Located Elsewhere

- KARD, West Monroe — See Monroe, LA
- KMCT-TV, West Monroe — See Monroe, LA

Louisiana Station Status as of August 15, 1985

	VHF	UHF	TOTAL
Commercial Television Stations	14	8	22
Educational Television Stations	2	6	8
			30

Louisiana—Alexandria

KALB-TV

Ch. 5

Network Services: NBC.

Licensee: Lanford Telecasting Co. Inc., 605-21 Washington St., Alexandria, LA 71301.

Studio: 605-21 Washington St., Alexandria, LA 71301.

Telephone: 318-445-2456. TWX: 510-976-5709.

Technical Facilities: Channel No. 5 (76-82 MHz). Authorized power: 100-kw visual, 20-kw aural. Antenna: 1590-ft. above av. terrain, 1586-ft. above ground, 1749-ft. above sea level.

Latitude 31° 02' 15"
Longitude 92° 29' 45"

Transmitter: Forest Hill, LA.

Satellite Earth Station: Harris; Harris receivers.

AM Affiliate: KALB, 5-kw (1-kw night), 580 kHz.

FM Affiliate: KTIZ, 100-kw, 96.9 MHz (No. 245), 1450-ft.

News Service: AP, NBC.

Ownership: Telford E. Kimble & Mary Jane Harper, Executors, T. B. Lanford Estate, 100%. Lanford Estate owns 100% of KLST(TV), San Angelo, TX; KALB & KITZ(FM), Alexandria, LA; WYOU(AM), Tampa, FL; 13.8% of KNAZ-TV, Flagstaff, AZ.

Began Operation: Sept. 29, 1954.

Represented (sales): Katz Television.

Represented (legal): Wiley & Rein.

Represented (engineering): Edward F. Lorentz & Associates.

Personnel:

ROBERT MILLER, general manager.
BERT CHAUDOIR, asst. general manager & national sales manager.
LESLEY GOLMON, general sales manager.
DOWELL BUSHNELL, local sales manager.
FRANCES YEAGER, program director.
JIMMIE FOX, manager of creative services & promotion.
WILLIAM T. HOLT, chief engineer.

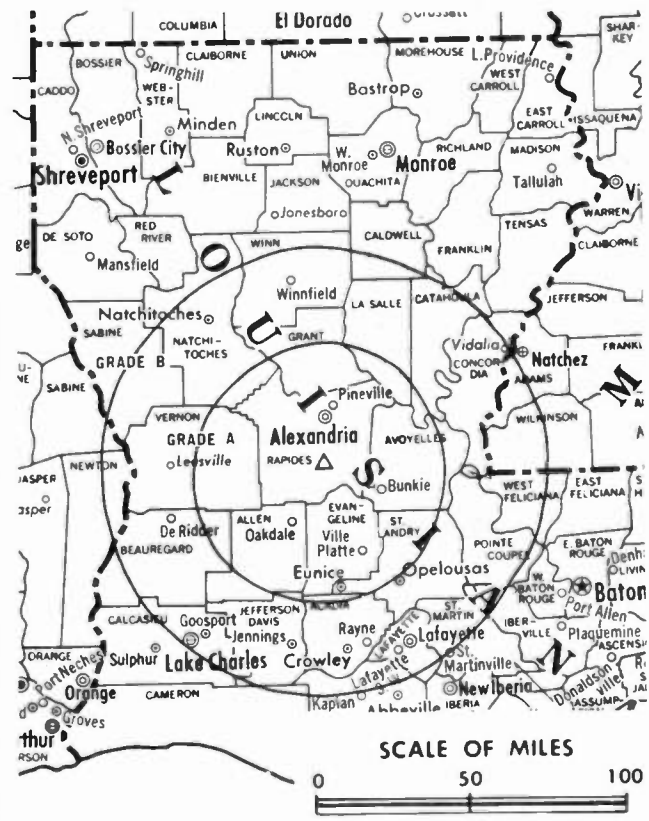
Highest One Hour Rate: \$1800.

Highest 30 Sec. Rate: \$600.

NETWORK BASE HOURLY RATE: \$1000.

Total Households: © MSI Consumer Market Data as of 1/1/85. TV Homes, TV% and Circulation © 1985 Arbitron. County coverage based on Arbitron study.

Net Weekly Circulation	State County	Total Households	TV Households	%
50% & Over	LOUISIANA			
	Allen	7,600	7,400	97
	Avoyelles	14,700	14,400	98
	Catahoula	4,500	4,300	97
	Concordia	8,100	7,900	98
	Evangeline	11,800	11,500	97
	Grant	6,600	6,400	98
	La Salle	6,700	6,600	98
	Natchitoches	14,500	14,000	97
	Rapides	49,400	48,800	99
	Sabine	10,500	10,100	97
	St Landry	29,400	28,700	98
	Vernon	18,100	17,600	98
	Winn	6,300	6,100	97



KALB-TV BPCT-3449 Granted 1/13/65

© American Map Corp., 14244

Net Weekly Circulation	State County	Total Households	TV Households	%
50% & Over	MISSISSIPPI			
	Adams	13,100	12,900	98
Between 25-49%	LOUISIANA			
	Acadia	19,700	19,400	98
	Beauregard	11,000	10,700	97
	Lafayette	61,100	60,400	99
	St Martin	14,100	13,900	99
	MISSISSIPPI			
	Wilkinson	3,100	3,000	97
	TEXAS			
	Sabine	3,800	3,700	97
	Between 5-24%	LOUISIANA		
Caldwell		4,400	4,300	98
De Soto		9,700	9,400	97
Iberia		21,900	21,600	99
Jackson		6,700	6,600	99
Jefferson Davis		11,200	11,000	98
Pointe Coupee		8,600	8,400	98
Red River		3,800	3,700	97
Tensas		2,900	2,800	97
Vermilion		18,100	17,900	99
West Feliciana		2,700	2,600	96
MISSISSIPPI				
Amite		4,500	4,400	98
Franklin		2,900	2,800	97
Jefferson	2,800	2,700	96	
TEXAS				
San Augustine	3,500	3,400	97	
Station Totals		417,800	409,400	97
Net Weekly Circulation (1985)				222,500
Average Daily Circulation (1985)				131,800

Louisiana—Alexandria

KLAX-TV

Ch. 31

Network Service: ABC.

Licensee: Cypress Communications Corp., 1811 England Dr., Alexandria, LA 71303.

Studio: 1811 England Dr., Alexandria, LA 71303.

Telephone: 318-473-2231.

Mailing Address: Box 8818, Alexandria, LA 71306.

Technical Facilities: Channel No. 31 (572-578 MHz). Authorized power: 1619.8-kw max. visual, 161.98-kw max. aural. Antenna: 204-ft. above av. terrain, 250-ft. above ground, 332-ft. above sea level.

Latitude 31° 18' 58"
Longitude 92° 29' 00"

Requests CP for change to 1216-kw max. visual, 122-kw max. aural, 1357-ft. above av. terrain, 1292-ft. above ground, 1517-ft. above sea level, lat. 31° 33' 54", long. 92° 33' 00"; transmitter to 1.5-mi. SW of Dry Prong.

Transmitter: 1811 England Dr., Alexandria.

Satellite Earth Station: In operation; Microdyne receivers.

News Service: UPI.

Ownership: James C. Richards, pres., 22%; Ben D. Johnson, v.p., 12.5%; A. Mixon Bankston Jr., treas., L. G. Taylor, secy., James A. Bankston & A. D. Taylor Estate, 15% each; John R. Boyle, 5%. Johnson owns WXOK(AM), Baton Rouge, LA.

Began Operation: March 3, 1983.

Represented (sales): Avery-Knodel Inc.

Represented (legal): Sells & Gregory.

Represented (engineering): Lechman & Johnson.

Personnel:

JAMES RICHARDS, general manager.
SUSAN WHATLEY, program director.
FRANK J. COE, promotion director.
BILL DAY, farm director.

Highest 30 Sec. Rate (Aug. 14, 1985): \$75.

Total Households: © MSI Consumer Market Data as of 1/1/85. TV Homes, TV% and Circulation © 1985 Arbitron. County coverage based on Arbitron study.

Net Weekly Circulation	State County	Total Households	TV Households	%
50% & Over	LOUISIANA Rapides	49,400	48,800	99



KLAX-TV BMPCT-820602KF Granted 8/31/82

© American Map Corp. 14244

Net Weekly Circulation	State County	Total Households	TV Households	%
Between 25-49%	LOUISIANA			
	Avoyelles	14,700	14,400	98
	Grant	6,600	6,400	98
	La Salle	6,700	6,600	98
	Natchitoches	14,500	14,000	97
Between 5-24%	LOUISIANA			
	Allen	7,600	7,400	97
	Concordia	8,100	7,900	98
	Vernon	18,100	17,600	98
Station Totals		125,700	123,100	97
Net Weekly Circulation (1985)			47,900	
Average Daily Circulation (1985)			21,000	

Louisiana—Baton Rouge

WAFB-TV

Ch. 9

Network Service: CBS.

Licensee: Guaranty Bcstg. Corp., Box 2671, Baton Rouge, LA 70821.

Studio: 844 Government St., Baton Rouge, LA.

Telephone: 504-383-9999. TWX: 510-993-3406.

Mailing Address: Box 2671, Baton Rouge, LA 70821.

Technical Facilities: Channel No. 9 (186-192 MHz). Authorized power: 316-kw visual, 57.5-kw aural. Antenna: Electrically tilted 0.35°, 1670-ft. above av. terrain, 1726-ft. above ground, 1746-ft. above sea level.

Latitude 30° 21' 58"
Longitude 91° 12' 47"

Transmitter: E of River Rd. & S of Baton Rouge on Duncan Point.

Satellite Earth Stations: 8 in operation; 7-meter, 6-meter, 5-meter & 4.5-meter; Comtech, Microdyne, National & Scientific-Atlanta receivers.

FM Affiliate: WGGZ, 100-kw, 98.1 MHz (No. 251), 1550-ft.

News Services: AP, UPI, CNN, CNN Headline News, CBS.

Ownership: Guaranty Broadcasting Corp., 100%.

Began Operation: April 19, 1953 on Ch. 28. Shifted to Ch. 9 Aug. 9, 1960 (Television Digest, Vol. 17:7). Sale to present owner by WDSU-TV Bcstg. Corp. and associated stockholders approved Jan. 14, 1964 by FCC (Vol. 4:3).

Represented (sales): Katz Television.

Represented (legal): McKenna, Wilkinson & Kittner.

Represented (engineering): David Steel & Associates.

Personnel:

TOM E. GIBBENS, president & general manager.
MERYVN RHYS, vice president, commercial manager & assistant general manager.
BILL COMEAUX, chief engineer.
ED LAMY JR., vice president & program director.
STEVE ACKERMAN, operations manager.
MARGIE LARSON, promotion & merchandising director.
CARLTON CREMEENS, vice president & news director.

Highest 30 Sec. Rate: \$1000.

NETWORK BASE HOURLY RATE: \$845.

Total Households: © MSI Consumer Market Data as of 1/1/85. TV Homes, TV% and Circulation © 1985 Arbitron. County coverage based on Arbitron study.

Net Weekly Circulation	State County	Total Households	TV Households	%
50% & Over	LOUISIANA			
	Ascension	18,300	17,900	98
	Assumption	7,100	6,900	97
	East Baton Rouge	142,500	141,200	99
	East Feliciana	5,500	5,300	96
	Iberville	10,300	10,100	98
	Livingston	22,400	22,000	98
	Pointe Coupee	8,600	8,400	98
	St Helena	3,200	3,100	97
	St Martin	14,100	13,900	99
	St Mary	21,300	21,000	99
	Tangipahoa	29,400	28,800	98
	West Baton Rouge	6,300	6,200	98
West Feliciana	2,700	2,600	96	



WAFB-TV BPCT-3437 Granted 1/22/65 © American Map Corp., 14244

Net Weekly Circulation	State County	Total Households	TV Households	%
50% & Over	MISSISSIPPI			
	Amite	4,500	4,400	98
	Pike	13,000	12,800	98
	Wilkinson	3,100	3,000	97
Between 25-49%	LOUISIANA			
	Avoyelles	14,700	14,400	98
	Iberia	21,900	21,600	99
	Lafayette	61,100	60,400	99
	Lafourche	29,000	28,700	99
	St James	6,600	6,500	98
	St John The Baptist	11,400	11,200	98
	St Landry	29,400	28,700	98
	Terrebonne	34,200	33,700	99
	Vermilion	18,100	17,900	99
Washington	16,100	15,800	98	
	MISSISSIPPI	4,600	4,500	98
Between 5-24%	LOUISIANA			
	Acadia	19,700	19,400	98
	Allen	7,600	7,400	97
	Concordia	8,100	7,900	98
	Jefferson Davis	11,200	11,000	98
	St Charles	13,700	13,600	99
	MISSISSIPPI			
	Adams	13,100	12,900	98
	Jefferson	2,800	2,700	96
	Lincoln	10,800	10,600	98
Pearl River	12,100	11,900	98	
Station Totals		658,500	648,400	98
Net Weekly Circulation (1985)			375,900	
Average Daily Circulation (1985)			217,300	

Louisiana—Baton Rouge

WBRZ

Ch. 2

Network Service: ABC.

Licensee: Louisiana Television Bcstg. Corp., 1650 Highland Rd., Box 2906, Baton Rouge, LA 70821.

Studio: 1650 Highland Rd. 70802.

Telephone: 504-387-2222. TWX: 504-993-3576.

Mailing Address: Box 2906, Baton Rouge, LA 70821.

Technical Facilities: Channel No. 2 (54-60 MHz). Authorized power: 100-kw visual, 15-kw aural. Antenna: 1682-ft. above av. terrain, 1724-ft. above ground, 1749-ft. above sea level.

Latitude 30° 17' 49"
Longitude 91° 11' 40"

Transmitter: Plaquemine Point, LA.

AM Affiliate: WJBO, 5-kw, 1150 kHz (NBC).

FM Affiliate: WFMF, 100-kw, 102.5 MHz (No. 251), 730-ft.

Satellite Earth Stations: Transmit/receive; Andrew, 4.5-meter & 7.3-meter; Satcom, 5.5-meter; Scientific-Atlanta, 10-meter; Avantek, Microdyne & Scientific-Atlanta receivers.

News Services: AP, Conus, UPI, ABC.

Ownership: Class A voting stock—Baton Rouge Broadcasting Co. (WJBO), 99.33%; Douglas L. Manship, 0.333%; Charles P. Manship Jr., 0.333%. Baton Rouge Bcstg. ownership: Douglas L. Manship, pres., 35%; Charles P. Manship Jr., secy.-treas., 35%; Douglas L. Manship Jr., Richard F. Manship, David C. Manship, 10% each. WBRZ officers: Douglas L. Manship, pres. & chairman; Charles P. Manship Jr., secy.-treas. Louisiana TV Bcstg. also owns WXCL & WKQA(FM), Peoria-Pekin, IL. Douglas L. & Charles P. Manship also own KRGV-TV-AM, Weslaco, TX.

Began Operation: April 14, 1955.

Represented (sales): Blair Television.

Represented (legal): Cohn & Marks.

Represented (engineering): Cohen & Dippell.

Personnel:

DOUGLAS L. MANSHIP, president
RICHARD MANSHIP, general manager.
ROBERT J. HEADLEE, asst. general manager & director of sales.
PATRICIA L. CHERAMIE, general sales manager.
WILLIAM YORDY, chief engineer.
JAMIE POLITZ, public affairs & personnel director.
JIM PRIMEAUX, promotion manager.
RAYMOND J. DRAGO, production manager.
JOHN SPAIN, news director.


Rates: Not available.

Total Households: © MSI Consumer Market Data as of 1/1/85. TV Homes, TV% and Circulation © 1985 Arbitron. County coverage based on Arbitron study.

Net Weekly Circulation	State County	Total Households	TV Households	%
50% & Over	LOUISIANA			
	Ascension	18,300	17,900	98
	Assumption	7,100	6,900	97
	Concordia	8,100	7,900	98
	East Baton Rouge	142,500	141,200	99
	East Feliciana	5,500	5,300	96
	Iberia	21,900	21,600	99
	Iberville	10,300	10,100	98
	Livingston	22,400	22,000	98
	Pointe Coupee	8,600	8,400	98
	St Helena	3,200	3,100	97
	St James	6,600	6,500	98
	St Martin	14,100	13,900	99



SCALE OF MILES



WBRZ BPCT-4173 Granted 3/5/70

© American Map Corp., 14244

Net Weekly Circulation	State County	Total Households	TV Households	%
50% & Over	St Mary	21,300	21,000	99
	Tangipahoa	29,400	28,800	98
	West Baton Rouge	6,300	6,200	98
	West Feliciana	2,700	2,600	96
MISSISSIPPI				
	Adams	13,100	12,900	98
	Amite	4,500	4,400	98
	Wilkinson	3,100	3,000	97
LOUISIANA				
Between 25-49%	Avoyelles	14,700	14,400	98
	Lafayette	61,100	60,400	99
	Lafourche	29,000	28,700	99
	Rapides	49,400	48,800	99
	St Landry	29,400	28,700	98
	Terrebonne	34,200	33,700	99
MISSISSIPPI				
	Franklin	2,900	2,800	97
	Pike	13,000	12,800	98
	Walthall	4,600	4,500	98
LOUISIANA				
Between 5-24%	Acadia	19,700	19,400	98
	Allen	7,600	7,400	97
	Catahoula	4,500	4,300	97
	Evangeline	11,800	11,500	97
	St Charles	13,700	13,600	99
	St John The Baptist	11,400	11,200	98
	Vermilion	18,100	17,900	99
Washington	16,100	15,800	98	
MISSISSIPPI				
	Jefferson	2,800	2,700	96
	Lincoln	10,800	10,600	98
Station Totals		703,800	692,900	98
Net Weekly Circulation (1985)			425,200	
Average Daily Circulation (1985)			253,400	

Louisiana—Baton Rouge

WRBT

Ch. 33

Network Service: NBC.

Licensee: Rush Bcstg. Corp., 5220 Essen Lane, Baton Rouge, LA 70809.

Studio: 5220 Essen Lane, Baton Rouge, LA 70809.

Telephone: 504-766-3233.

Mailing Address: Box 14685, Baton Rouge, LA 70898.

Technical Facilities: Channel No. 33 (584-590 MHz). Authorized power: 1014-kw max. & 871-kw horizontal visual, 101.4-kw max. & 87.1-kw horizontal aural. Antenna: 1000-ft. above av. terrain, 1030-ft. above ground, 1050-ft. above sea level.

Latitude 30° 22' 22"
Longitude 91° 12' 15"

Transmitter: 1.2-mi. E of River Rd. in Sect. 46, T8S, R1W.

Satellite Earth Stations: Common carrier & station-owned; Harris & Utah Scientific receivers.

News Service: AP.

Ownership: Cyril E. Vetter, pres., 100%.

Began Operation: Oct. 16, 1971. Sale to present owner by Richard O. Rush, et al., approved by FCC March 12, 1976.

Represented (sales): Seltel Inc.

Represented (legal): Gardner, Carton & Douglas.

Represented (engineering): Phillip W. Cary.

Personnel:

- CYRIL E. VETTER, president & general manager.
- WILLIAM HATHORN, vice president & general sales manager.
- COURTNEY B. WESTBROOK, vice president, administration.
- JOYCE HARVEY, program director.
- PHIL OAKLEY, news director.
- VAN L. PENTECOST, chief engineer.
- FELTON COLEMAN, public affairs manager.
- ED LAKIN, promotion manager.
- LARRY DIETZ, production manager.

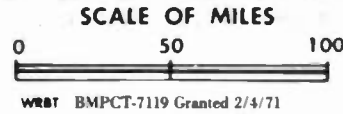
Highest One Hour Rate: \$3000.

Highest 30 Sec. Rate (June 30, 1984): \$600.

NETWORK BASE HOURLY RATE: \$375.

Total Households: © MSI Consumer Market Data as of 1/1/85. TV Homes, TV% and Circulation © 1985 Arbitron. County coverage based on Arbitron study.

Net Weekly Circulation	State County	Total Households	TV Households	%
50% & Over	LOUISIANA			
	Ascension	18,300	17,900	98
	Assumption	7,100	6,900	97
	East Baton Rouge	142,500	141,200	99
	East Feliciana	5,500	5,300	96
	Iberia	21,900	21,600	99
	Iberville	10,300	10,100	98
	Livingston	22,400	22,000	98
	Pointe Coupee	8,600	8,400	98



© American Map Corp., 14244

Net Weekly Circulation	State County	Total Households	TV Households	%
50% & Over	St Helena	3,200	3,100	97
	St Martin	14,100	13,900	99
	St Mary	21,300	21,000	99
	West Baton Rouge	6,300	6,200	98
	West Feliciana	2,700	2,600	96
MISSISSIPPI				
	Wilkinson	3,100	3,000	97
LOUISIANA				
Between 25-49%	St James	6,600	6,500	98
	Tangipahoa	29,400	28,800	98
LOUISIANA				
Between 5-24%	Acadia	19,700	19,400	98
	Lafourche	29,000	28,700	99
	St John The Baptist	11,400	11,200	98
	St Landry	29,400	28,700	98
	Terrebonne	34,200	33,700	99
	Vermilion	18,100	17,900	99
	Washington	16,100	15,800	98
MISSISSIPPI				
	Amite	4,500	4,400	98
Station Totals		485,700	478,300	98
Net Weekly Circulation (1985)			255,800	
Average Daily Circulation (1985)			139,600	

Louisiana—Lafayette

KADN

Ch. 15

Network Service: None, Independent.

Grantee: KADN Broadcasting Inc., 1500 Eraste Landry Rd., Lafayette, LA 70506.

Studio: 1500 Eraste Landry Rd., Lafayette, LA 70506.

Telephone: 318-237-1500.

Technical Facilities: Channel No. 15 (476-482 MHz). Authorized power: 1318-kw max. & 631-kw horizontal visual, 132-kw max. & 63.1-kw horizontal aural. Antenna: 1180-ft. above av. terrain, 1209-ft. above ground, 1249-ft. above sea level.

Latitude 30° 21' 44"
Longitude 92° 12' 53"

Transmitter: 3-mi. S of Church Point.

Satellite Earth Stations: Scientific-Atlanta, 4.8-meter; Scientific-Atlanta receivers.

News Services: CNN, INN.

Ownership: Acadiana Group Communicators Inc., 80%; Sound Electronics Inc., 20%. Acadiana ownership: Sound Electronics Inc. & GMW Corp., 50% each. Sound Electronics Inc. ownership: Charles Chatelain, 82.1%; Paul J. Azar Jr., 17.9%. Sound Electronics holds a Business Radio Service license. GMW ownership: Thomas R. Galloway, pres.-treas., 80%; Clark White, v.p., 10%; Michael B. Mitchell, secy., 10%.

Began Operation: Feb. 27, 1980.

Represented (sales): Busby, Finch, Lathom & Widman.

Represented (legal): Mullin, Rhyne, Emmons & Topel.

Represented (engineering): du Treil-Rackley.

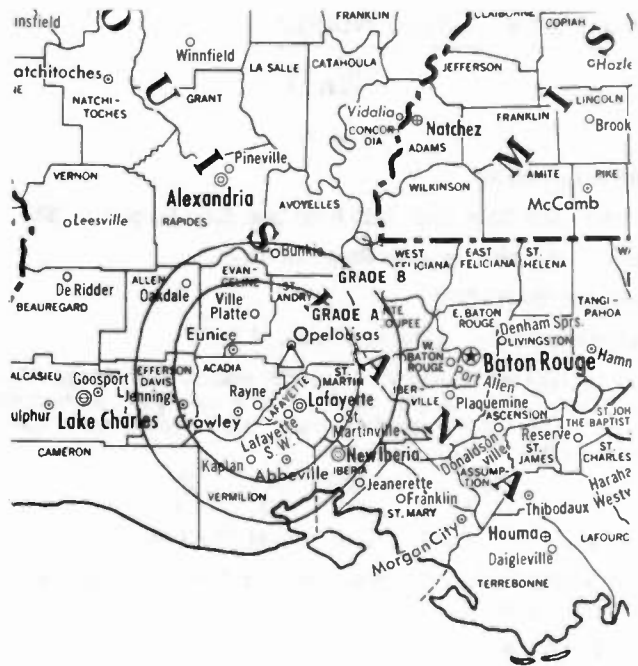
Personnel:

CHARLES CHATELAIN, president & general manager.
EDDIE BLANCHARD, station manager & program director.
PAUL BROWN, assistant general manager.

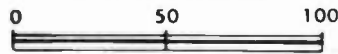
Highest 30 Sec. Rate (July 24, 1985): \$150.

Total Households: © MSI Consumer Market Data as of 1/1/85. TV Homes, TV% and Circulation © 1985 Arbitron. County coverage based on Arbitron study.

Net Weekly Circulation	State County	Total Households	TV Households	%
50% & Over	LOUISIANA			
	Acadia	19,700	19,400	98
	Lafayette	61,100	60,400	99
	St Martin	14,100	13,900	99
	Vermilion	18,100	17,900	99



SCALE OF MILES



KADN BPCT—821202KE Granted 4/12/83

© American Map Corp., No. 14244

Net Weekly Circulation	State County	Total Households	TV Households	%
Between 25-49%	LOUISIANA			
	Evangeline	11,800	11,500	97
	Iberia	21,900	21,600	99
	Jefferson Davis	11,200	11,000	98
	St Landry	29,400	28,700	98
Between 5-24%	LOUISIANA			
	Allen	7,600	7,400	97
	West Feliciana	2,700	2,600	96
Station Totals		197,600	194,400	98
Net Weekly Circulation (1985)				103,700
Average Daily Circulation (1985)				40,600

Louisiana—Lafayette

KATC

Ch. 3

Network Service: ABC.

Licensee: The Abellor Corp.

Studio: 1103 Eraste Landry Rd., Lafayette, LA 70506.

Telephone: 318-235-3333. TWX: 510-975-5043.

Technical Facilities: Channel No. 3 (60-66 MHz). Authorized power: 100-kw visual, 20-kw aural. Antenna: 1740-ft. above av. terrain, 1793-ft. above ground, 1800-ft. above sea level.

Latitude 30° 02' 19.1"
Longitude 92° 22' 14.9"

Transmitter: 25-mi. SW of city limits.

Satellite Earth Stations: 4 in operation; Andrews, 7.3-meter; AvanteK & Microdyne receivers.

News Services: ABC, AP, NIWS.

Ownership: Loyola University, 100%. See WWL-TV, New Orleans, LA.

Began Operation: September 19, 1962. Sale to present owner approved by FCC April 29, 1982.

Represented (sales): Katz Television.

Represented (legal): Marmet & McCombs, P.C.

Personnel:

J. MICHAEL EARLY, general manager.
JOHN S. PELA, director of broadcast operations.
JAMES M. REARDON, director of sales.

Highest 30 Sec. Rate (July 24, 1985): \$545.

NETWORK BASE HOURLY RATE: \$625.

Total Households: © MSI Consumer Market Data as of 1/1/85. TV Homes, TV% and Circulation © 1985 Arbitron. County coverage based on Arbitron study.

Net Weekly Circulation	State County	Total Households	TV Households	%
50% & Over	LOUISIANA			
	Acadia	19,700	19,400	98
	Allen	7,600	7,400	97
	Avoyelles	14,700	14,400	98
	Beauregard	11,000	10,700	97
	Evangeline	11,800	11,500	97
	Iberia	21,900	21,600	99
	Jefferson Davis	11,200	11,000	98
	Lafayette	61,100	60,400	99
	Rapides	49,400	48,800	99
	St Landry	29,400	28,700	98
St Martin	14,100	13,900	99	



Net Weekly Circulation	State County	Total Households	TV Households	%
50% & Over	St Mary	21,300	21,000	99
	Vermilion	18,100	17,900	99
	Vernon	18,100	17,600	98
Between 25-49%	LOUISIANA			
	Calcasieu Cameron	62,900 3,500	62,300 3,400	99 97
Between 5-24%	LOUISIANA			
	Assumption	7,100	6,900	97
	Grant	6,600	6,400	98
	Iberville	10,300	10,100	98
	La Salle Pointe Coupee	6,700 8,600	6,600 8,400	98 98
Station Totals		415,100	408,400	98
Net Weekly Circulation (1985)			270,900	
Average Daily Circulation (1985)			152,700	

27 years of experience. Top that.

Call Crawford Rice at (303) 321-7550.
2930 East Third Avenue, Denver, CO 80206

TELEVISION BROKERS.
**DANIELS
& ASSOCIATES**

Louisiana—Lafayette

KLFY-TV

Ch. 10

Network Service: CBS.

Licensee: Texoma Broadcasters Inc., Box 90665, Lafayette, LA 70509.

Studio: 2410 Eraste Landry Rd., Box 90665, Lafayette, LA 70509.

Telephone: 318-981-4823. TWX: 510-975-5052.

Technical Facilities: Channel No. 10 (192-198 MHz). Authorized power: 309-kw visual, 45.7-kw aural. Antenna: 1748-ft. above av. terrain, 1771-ft. above ground, 1800-ft. above sea level.

Latitude 30° 19' 18"
Longitude 92° 22' 41"

Holds CP for change to 316-kw visual, 31.6-kw aural, 1740-ft. above av. terrain. BPCT-791231KG.

Transmitter: State Hwy. 98, 1.8-mi. E of Maxie, LA.

Satellite Earth Station: Scientific-Atlanta, 7-meter.

News Service: AP.

Ownership: M. N. Bostick, 29.972%; Texas Bcstg., 23.225%; Hilton E. Howell & Ross M. Sams, 9.972% each; W. W. Callan, 7.824%; Robert E. Levy, 6.915%; Thomas D. Stribling, 6.378%; George & Ellender Chase, 3.594% jointly; W. Woody Callan Jr. & Diana C. Braswell, 1.074% each. For other interests, see KWTX-TV, Waco, TX.

Begin Operation: June 3, 1955. Transfer of control to individual stockholders of KWTX Bcstg. which held 80% approved by FCC Jan. 22, 1968. Previously, sale by Camellia Bcstg. Co. Inc., Paul H. DeClouet and associates approved Jan. 27, 1965 by FCC (Television Digest, Vol. 4:48; 5:6).

Represented (sales): Seltel Inc.

Represented (legal): Cordon & Jacob.

Personnel:

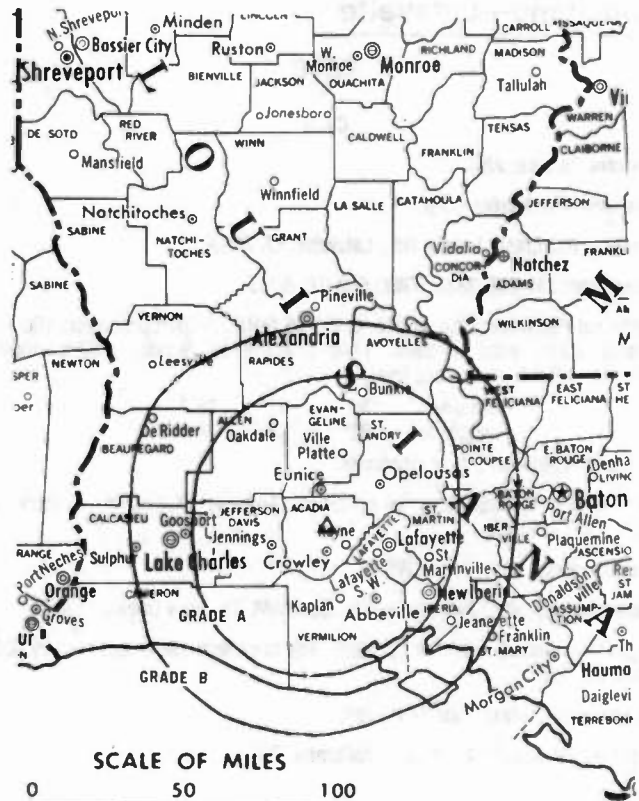
THOMAS G. PEARS, vice president & general manager.
TERRY DOVER, operations manager.
DAVE HEBERT, chief engineer.

Highest One Hour Rate (April 25, 1983): \$1800.

Highest 30 Sec. Rate (April 25, 1983): \$670.

Total Households: © MSI Consumer Market Data as of 1/1/85. TV Homes, TV% and Circulation © 1985 Arbitron. County coverage based on Arbitron study.

Net Weekly Circulation	State County	Total Households	TV Households	%
50% & Over	LOUISIANA			
	Acadia	19,700	19,400	98
	Allen	7,600	7,400	97
	Avoyelles	14,700	14,400	98
	Beauregard	11,000	10,700	97
	Calcasieu	62,900	62,300	99
	Cameron	3,500	3,400	97
	Evangeline	11,800	11,500	97
	Iberia	21,900	21,600	99
	Jefferson Davis	11,200	11,000	98
	Lafayette	61,100	60,400	99
Rapides	49,400	48,800	99	



KLFY-TV BPCT-791231KG Granted 7/28/80

© American Map Corp., 14244

Net Weekly Circulation	State County	Total Households	TV Households	%
50% & Over	St Landry	29,400	28,700	98
	St Martin	14,100	13,900	99
	Vermilion	18,100	17,900	99
	Vernon	18,100	17,600	98
Between 25-49%	LOUISIANA			
	St Mary	21,300	21,000	99
Between 5-24%	LOUISIANA			
	Assumption	7,100	6,900	97
	Concordia	8,100	7,900	98
	Grant	6,600	6,400	98
	Iberville	10,300	10,100	98
	Lafourche	29,000	28,700	99
	La Salle	6,700	6,600	98
	Pointe Coupee	8,600	8,400	98
	Terrebonne	34,200	33,700	99
	West Feliciana	2,700	2,600	96
	MISSISSIPPI			
Adams	13,100	12,900	98	
TEXAS				
Jasper	12,300	12,100	98	
Station Totals		514,500	506,300	98
Net Weekly Circulation (1985)			313,100	
Average Daily Circulation (1985)			197,400	

Louisiana—Lake Charles

KPLC-TV

Ch. 7

Network Service: NBC.

Licensee: Calcasieu Television & Radio Inc., Box 1488, Lake Charles, LA 70602.

Studio: 320 Division St., Lake Charles, LA 70601.

Telephone: 318-439-9071. TWX: 510-971-7570.

Technical Facilities: Channel No. 7 (174-180 MHz). Authorized power: 295-kw visual, 55-kw aural. Antenna: 1480-ft. above av. terrain, 1519-ft. above ground, 1549-ft. above sea level.

Latitude 30° 23' 47"
Longitude 93° 00' 08"

Transmitter: Near Fenton, LA.

Satellite Earth Stations: Harris, 3-meter & 8-meter; Harris receivers.

News Service: AP.

Ownership: Calcasieu Television & Radio Inc. G. Russell Chambers, chmn., 100%; Rita S. Chambers, pres.; Jonathan Golden, secy. & corp. counsel.

Began Operation: Sept. 29, 1954. Sale to present owners by Calcasieu Television & Radio Inc. approved by FCC Feb. 18, 1971. Previous sale to Calcasieu by T. B. Lanford and L. M. Sapaugh Sr. & Jr. approved June 30, 1964 by FCC (Television Digest, 4:18, 27).

Represented (sales): Katz Television.

Represented (legal): Cohn & Marks.

Represented (engineering) G. Russell Chambers.

Personnel:

G. RUSSELL CHAMBERS, chairman.
RITA CHAMBERS, president & general manager.
JERRY GOOS, general sales manager.
AL SMITH, executive vice president of engineering.

Highest 30 Sec. Rate (June 27, 1985): \$725.

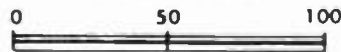
NETWORK BASE HOURLY RATE: \$550.

Total Households: © MSI Consumer Market Data as of 1/1/85. TV Homes, TV% and Circulation © 1985 Arbitron. County coverage based on Arbitron study.

Net Weekly Circulation	State County	Total Households	TV Households	%
50% & Over	LOUISIANA			
	Acadia	19,700	19,400	98
	Allen	7,600	7,400	97
	Beauregard	11,000	10,700	97
	Calcasieu	62,900	62,300	99
	Cameron	3,500	3,400	97
	Evangeline	11,800	11,500	97
	Jefferson Davis	11,200	11,000	98
	Lafayette	61,100	60,400	99



SCALE OF MILES



KPLC-TV BPCT-4012 Granted 12/12/67

© American Map Corp., 14244

Net Weekly Circulation	State County	Total Households	TV Households	%
50% & Over	St Landry	29,400	28,700	98
	Vermilion	18,100	17,900	99
	Vernon	18,100	17,600	98
Between 25-49%	TEXAS			
	Jasper	12,300	12,100	98
	Newton	5,100	4,900	97
Sabine	3,800	3,700	97	
Between 5-24%	LOUISIANA			
	Avoyelles	14,700	14,400	98
	Iberia	21,900	21,600	99
	Rapides	49,400	48,800	99
	St Martin	14,100	13,900	99
	TEXAS			
Orange	31,300	31,000	99	
Station Totals		407,000	400,700	98
Net Weekly Circulation (1985)				216,800
Average Daily Circulation (1985)				128,500

Louisiana—Lake Charles

KVHP

Ch. 29

Network Service: None, independent.

Licensee: Lake Charles Electronic Media Inc., 129 W. Prien Lake Rd., Lake Charles, LA 70601.

Studio: 129 W. Prien Lake Rd., Lake Charles, LA 70601.

Telephone: 318-474-1316.

Technical Facilities: Channel No. 29 (560-566 MHz). Authorized power: 747.6-kw max. visual, 112.1-kw max. aural. Antenna: 432-ft. above av. terrain, 457-ft. above ground, 471-ft. above sea level.

Latitude 30° 11' 50"
Longitude 93° 13' 12"

Transmitter: SW of Ryan St. & Prien Lake Rd. intersection, Lake Charles.

Satellite Earth Station: In operation.

News Service: CNN.

Ownership: Herschell Hardesty, 50.5%; J. W. DiGiglia, 49.5%.

Began Operation: Jan. 18, 1983. Sale to present owners by Hugh Van Eaton approved by FCC March 3, 1984.

Represented (sales): Seltel Inc.

Represented (legal): Baraff, Koerner, Olender & Hochberg.

Represented (engineering): Peter V. Gureckis & Associates.

Personnel:

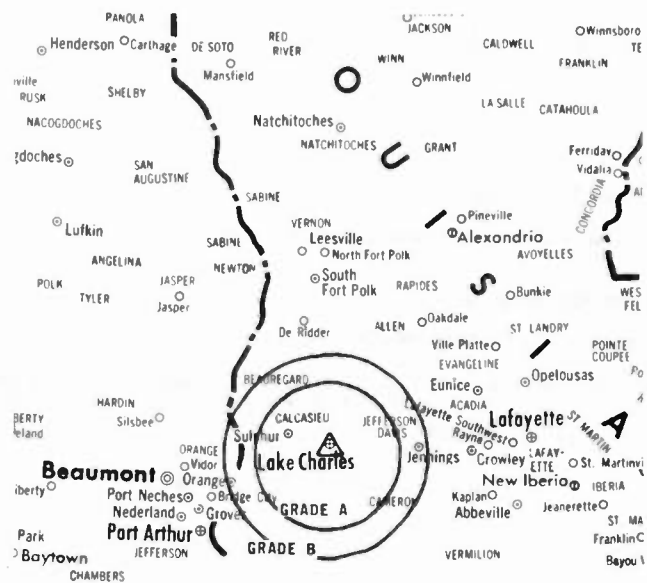
HERSCHELL HARDESTY, president.

LARRY CAMPBELL, general manager & general sales manager.

Highest 30 Sec. Rate (July 25, 1984): \$185.

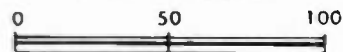
Total Households: © MSI Consumer Market Data as of 1/1/85. TV Homes, TV% and Circulation © 1985 Arbitron. County coverage based on Arbitron study.

Net Weekly Circulation	State County	Total Households	TV Households	%
50% & Over	LOUISIANA			
	Calcasieu	62,900	62,300	99
	Cameron	3,500	3,400	97



Texas City
Galveston

SCALE OF MILES



KVHP BMPCT-821213KE Granted 3/29/83

© American Map Corp. 14244

Net Weekly Circulation	State County	Total Households	TV Households	%
Between 25-49%	LOUISIANA			
	Allen	7,600	7,400	97
	Jefferson Davis	11,200	11,000	98
Between 5-24%	LOUISIANA			
	Beauregard	11,000	10,700	97
Station Totals		96,200	94,800	98
Net Weekly Circulation (1985)				49,500
Average Daily Circulation (1985)				21,400

Louisiana—West Monroe-Monroe

KARD

Ch. 14

Network Service: ABC.

Licensee: Charles Woods Television Corp., 701 Parkwood Dr., West Monroe, LA 71291.

Studio: 701 Parkwood Dr., West Monroe, LA 71291.

Telephone: 318-323-1972.

Technical Facilities: Channel No. 14 (470-476 MHz). Authorized power: 1050-kw max. & 938-kw horizontal visual, 105-kw max. & 93-kw horizontal aural. Antenna: 630-ft. above av. terrain, 644-ft. above ground, 713-ft. above sea level.

Latitude 32° 30' 21"
Longitude 92° 08' 54"

Requests CP for change to 5000-kw max. visual, 500-kw max. aural, 1942-ft. above av. terrain, 1949-ft. above ground, 2049-ft. above sea level, lat. 32° 06' 04", long. 91° 59' 06"; transmitter to 7-mi. E of Columbia.

Transmitter: 701 Parkwood Dr.

Satellite Earth Stations: 3 in operation; Andrews, 3.5-meter & 7-meter; Andrews receivers.

Ownership: Charles Woods. For other Interests, see Group Ownership of TV Stations.

Began Operation: Aug. 19, 1967 on Ch. 39 as KUZN-TV, left air Dec. 12, 1968; resumed operation under new ownership Aug. 13, 1970, left air Aug. 16, 1971. Resumed operation Oct. 6, 1974. Transfer of control to Kenneth E. Meyer, et al., approved by FCC Jan. 31, 1978. Sale to present owner approved Nov. 2, 1984.

Represented (sales): Avery-Knodel Inc.

Represented (legal): Kenkel, Barnard & Edmundson.

Represented (engineering): Cohen & Dippell.

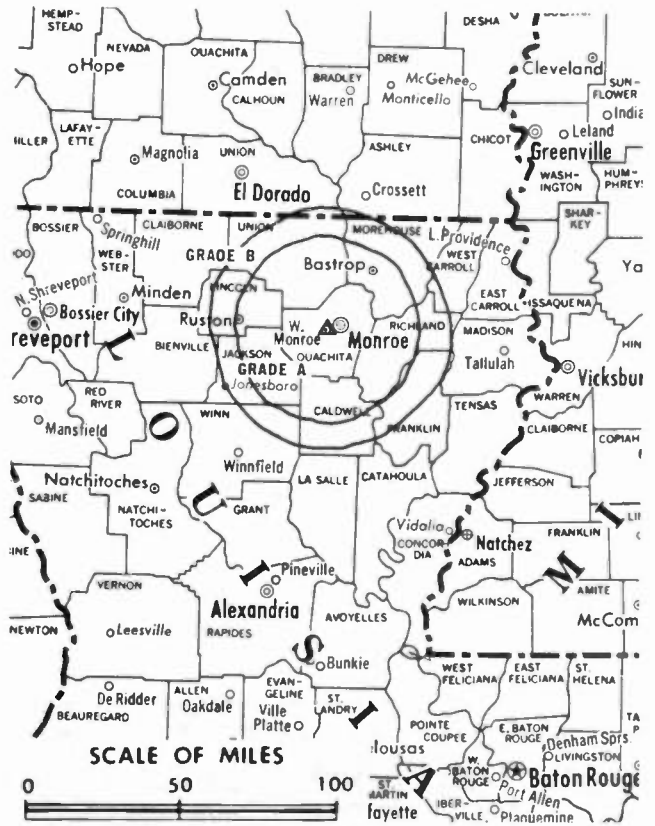
Personnel:

DAVID WOODS, general manager.
CAROL BYNAM, local sales manager.
RODNEY EVANS, chief engineer.

Highest 30 Sec. Rate: \$250.

Total Households: © MSI Consumer Market Data as of 1/1/85. TV Homes, TV% and Circulation © 1985 Arbitron. County coverage based on Arbitron study.

Net Weekly Circulation	State County	Total Households	TV Households	%
50% & Over	LOUISIANA			
	Caldwell	4,400	4,300	98
	Morehouse	12,400	12,200	98
	Ouachita	51,800	51,300	99
	Richland	7,600	7,400	97



KARD BPCT-810821KG Granted 9/18/81 © American Map Corp., 14244

Net Weekly Circulation	State County	Total Households	TV Households	%
Between 25-49%	LOUISIANA			
	Franklin	8,500	8,300	98
	La Salle	6,700	6,600	98
	Lincoln	13,800	13,600	99
	Tensas	2,900	2,800	97
	Union	7,900	7,800	99
West Carroll	4,600	4,500	98	
Between 5-24%	ARKANSAS			
	Ashley	9,100	8,900	98
LOUISIANA	Jackson	6,700	6,600	99
	Station Totals	136,400	134,300	98
Net Weekly Circulation (1985)			80,400	
Average Daily Circulation (1985)			40,400	

Louisiana—West Monroe

KMCT-TV

Ch. 39

Network Service: None, independent.

Grantee: Carolina Christian Bcstg. Inc., Box 1616, Greenville, SC 29602.

Studio: 701 Parkwood Dr., West Monroe, LA.

Telephone: 803-244-1616.

Technical Facilities: Channel No. 39 (620-626 MHz). Authorized power: 560-kw visual, 56-kw aural. Antenna: 498-ft. above av. terrain, 500-ft. above ground, 583-ft. above sea level.

Latitude	32°	30'	21"
Longitude	92°	08'	54"

Transmitter: 701 Parkwood Dr., West Monroe.

Ownership: See WGGG-TV, Greenville, SC.

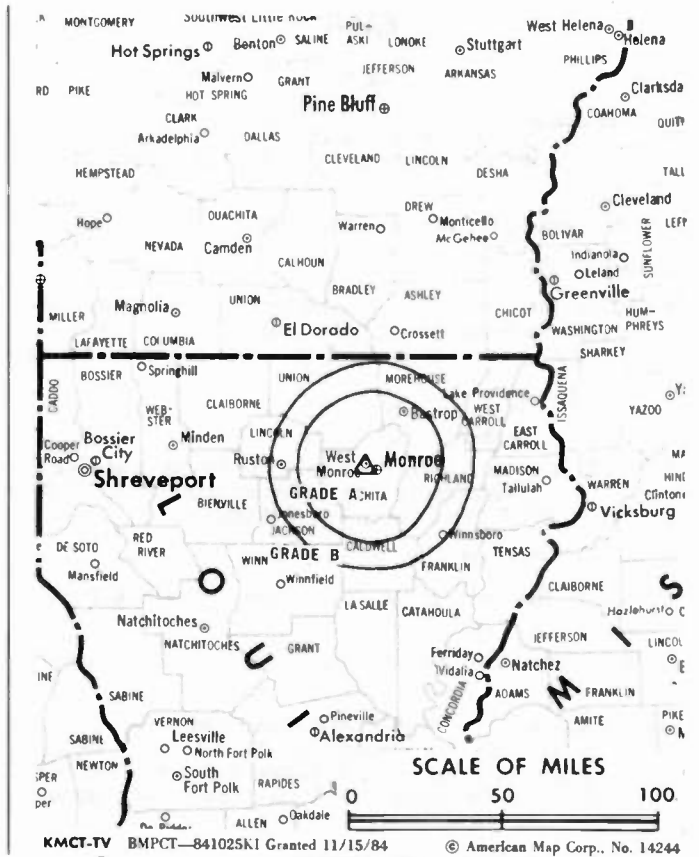
Due to Begin Operation: Oct. 1985

Represented (legal): Fisher, Wayland, Cooper & Leader.

Personnel:

JAMES H. THOMPSON, president.

Rates: Not available.



Louisiana—Monroe-El Dorado, Arkansas

KTVE

Ch. 10

Network Service: NBC.

Licensee: KTVE Inc., Box 791, El Dorado, AR 71730.

Studios: 2909 Kilpatrick Blvd., Monroe, LA 71201; 400 W. Main St., El Dorado, AR 71730.

Telephones: 318-323-1300, Monroe; 501-862-6651, El Dorado.

TWX: 510-977-5386.

Technical Facilities: Channel No. 10 (192-198 MHz). Authorized power: 316-kw visual, 63.1-kw aural. Antenna: 1320-ft. above av. terrain, 1352-ft. above ground, 1478-ft. above sea level.

Latitude 33° 04' 41.0"
Longitude 92° 13' 40.6"

Transmitter: 0.5-mi. S of Bolding, on Missouri Pacific RR spur.

Satellite Earth Stations: Satcom Technologies, 8.3-meter; Harris, 7-meter, 3.5-meter & 3-meter; Harris & Microdyne receivers.

News Services: AP, UPI.

Ownership: Gray Communications Systems Inc. For other interests, see WALB-TV, Albany, GA.

Began Operation: Dec. 18, 1955. Sale to present owner by Fuqua National Inc. approved Dec. 4, 1967. Previous sale to Fuqua by William Simon and WVET-TV approved Nov. 29, 1963 by FCC (Television Digest, Vol. 3:49). Sale to William Simon (52%) and WVET-TV (48%) by co-equal owners Dr. Joe F. Rushton, W. C. Blewster Jr. & W. M. Bigley approved July 6, 1960 (Vol. 16:25, 28). Transfer of 32% from Simon to WVET-TV approved Sept. 8, 1960 (Vol. 16:34).

Represented (sales): Katz Television.

Represented (legal): Schnader, Harrison, Segal & Lewis.

Represented (engineering): Smith & Powstenko.

Personnel:

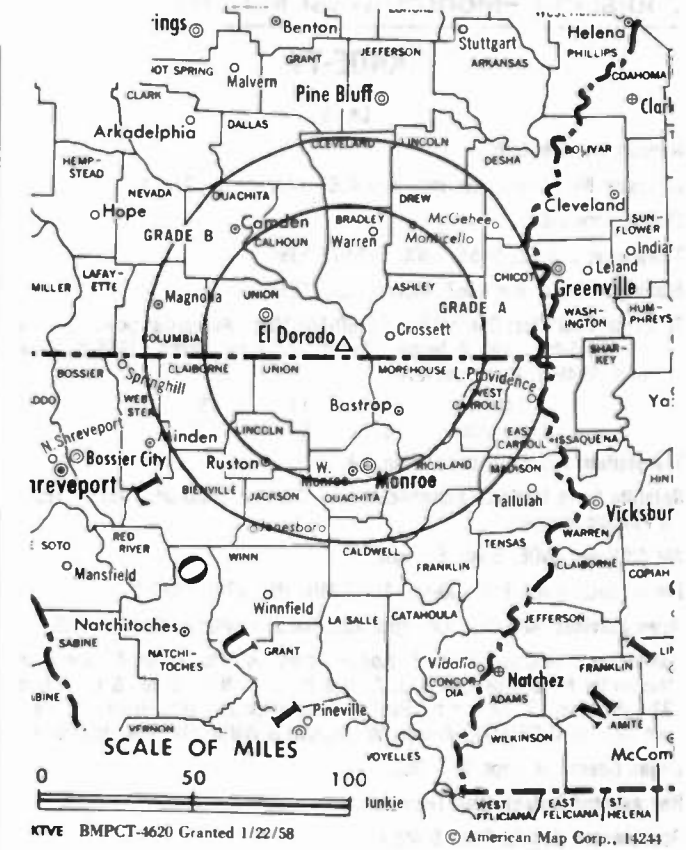
HUGH ROCHE, vice president & general manager.
PETE SPARKS, chief engineer.
TOMMY WALKER, production manager.

Highest 30 Sec. Rate (Sept. 1, 1985): \$350.

NETWORK BASE HOURLY RATE: \$1400.

Total Households: © MSI Consumer Market Data as of 1/1/85. TV Homes, TV% and Circulation © 1985 Arbitron. County coverage based on Arbitron study.

Net Weekly Circulation	State County	Total Households	TV Households	%
50% & Over	ARKANSAS			
	Ashley	9,100	8,900	98
	Bradley	5,100	5,000	98
	Chicot	5,800	5,600	97
	Ouachita	11,100	10,900	98
	Union	18,000	17,700	98
	LOUISIANA			
	Caldwell	4,400	4,300	98
	Franklin	8,500	8,300	98
	Lincoln	13,800	13,600	99
	Morehouse	12,400	12,200	98
	Ouachita	51,800	51,300	99
	Richland	7,600	7,400	97
	Union	7,900	7,800	99



Net Weekly Circulation	State County	Total Households	TV Households	%
50% & Over	West Carroll	4,600	4,500	98
Between 25-49%	ARKANSAS			
	Calhoun	2,200	2,200	100
	Columbia	9,500	9,300	98
	Desha	6,600	6,400	97
	Drew	6,300	6,100	97
	LOUISIANA			
	Claiborne	6,400	6,200	98
	East Carroll	3,700	3,600	97
	Jackson	6,700	6,600	99
	MISSISSIPPI			
Washington	23,100	22,700	98	
Between 5-24%	ARKANSAS			
	Dallas	3,900	3,800	97
	LOUISIANA			
	Bienville	6,100	6,000	98
	Madison	5,900	5,700	97
	Tensas	2,900	2,800	97
	Winn	6,300	6,100	97
	MISSISSIPPI			
	Bolivar	13,500	13,100	97
	Issaquena	800	800	100
	Sunflower	9,700	9,400	97
	Yazoo	9,100	8,900	98
Station Totals		282,800	277,200	98
Net Weekly Circulation (1985)				158,800
Average Daily Circulation (1985)				81,400

Louisiana—Monroe-West Monroe

KNOE-TV

Ch. 8

Network Service: CBS.

Licensee: NOE Enterprises Inc., Box 4067, Monroe, LA 71211.

Studio: Knoe Rd.

Telephone: 318-322-8155. TWX: 510-977-5384.

Mailing Address: Box 4067, Monroe, LA 71211.

Technical Facilities: Channel No. 8 (180-186 MHz). Authorized power: 316-kw visual, 62.5-kw aural. Antenna: 1890-ft. above av. terrain, 1985-ft. above ground, 2049-ft. above sea level.

Latitude 32° 11' 45"
Longitude 92° 04' 10"

Transmitter: 2.5-mi. N of Riverton, LA.

Satellite Earth Stations: Scientific-Atlanta, 7-meter; Simulsat, 7-meter; Harris & Pinzone receivers.

AM Affiliate: KNOE, 5-kw, 540 kHz.

FM Affiliate: KNOE-FM, 100-kw, 101.9 MHz (No. 270), 1670-ft.

News Services: AP, CNN, Colorgraphics, National Weather Service, CBS.

Ownership: Noe Corp. James A. Noe Jr., pres., 66.7%; James A. Noe Jr. as trustee for M. E. Noe Deane, J. A. Noe III, J. E. Noe, G. M. & C. L. Noe, 33.33%; Betty S. Noe, v.p.; Paul K. Kirkpatrick Jr., secy.-treas. NC owns licensees of KNOE(AM), Monroe; WNOE(AM) & WNOE-FM, New Orleans, LA.

Began Operation: Sept. 27, 1953.

Represented (sales): Blair Television.

Represented (legal): Cohn & Marks.

Represented (engineering): A. Earl Cullum Jr. Consulting Engineers.

Personnel:

JAMES A. NOE JR., president & general manager.
LLOYD VOORHEES, local & regional sales manager.
ALLEN JONES, national sales manager & personnel director.
JACK McCALL, program director.
GEORGE GRUBBS, public service, regulations & promotion manager.
RAY BOYD, head of engineering & technical director.
PATRICIA TANNER, head of sales, service & copy.
ANSEL SMITH, operations & production manager.
KEN BOOTH, news director.
LEON NOLAND JR., chief photographer.
FREDDY ROBERTS, chief engineer.

Highest One Hour Rate (Jan. 1, 1985): \$1800.

Highest 30 Sec. Rate (Jan. 1, 1985): \$425.

Total Households: © MSI Consumer Market Data as of 1/1/85. TV Homes, TV% and Circulation © 1985 Arbitron. County coverage based on Arbitron study.

Net Weekly Circulation	State County	Total Households	TV Households	%
50% & Over	ARKANSAS			
	Ashley	9,100	8,900	98
	Chicot	5,800	5,600	97
	Union	18,000	17,700	98
	LOUISIANA			
	Caldwell	4,400	4,300	98
	Catahoula	4,500	4,300	97
	Concordia	8,100	7,900	98
	East Carroll	3,700	3,600	97
	Franklin	8,500	8,300	98
Grant	6,600	6,400	98	
Jackson	6,700	6,600	99	
La Salle	6,700	6,600	98	
Lincoln	13,800	13,600	99	
Madison	5,900	5,700	97	
Morehouse	12,400	12,200	98	
Natchitoches	14,500	14,000	97	
Ouachita	51,800	51,300	99	
Rapides	49,400	48,800	99	
Richland	7,600	7,400	97	



Net Weekly Circulation	State County	Total Households	TV Households	%
50% & Over	Tensas	2,900	2,800	97
	Union	7,900	7,800	99
	West Carroll	4,600	4,500	98
	Winn	6,300	6,100	97
	MISSISSIPPI			
Adams	13,100	12,900	98	
Jefferson	2,800	2,700	96	
Between 25-49%	LOUISIANA			
	Bienville	6,100	6,000	98
	Claiborne	6,400	6,200	98
	MISSISSIPPI			
	Franklin	2,900	2,800	97
	Issaquena	800	800	100
Wilkinson	3,100	3,000	97	
Between 5-24%	ARKANSAS			
	Bradley	5,100	5,000	98
	Calhoun	2,200	2,200	100
	Columbia	9,500	9,300	98
	Desha	6,600	6,400	97
	LOUISIANA			
	Avoyelles	14,700	14,400	98
	Pointe Coupee	8,600	8,400	98
	Red River	3,800	3,700	97
	Sabine	10,500	10,100	97
	Webster	16,600	16,300	98
	MISSISSIPPI			
	Claiborne	3,800	3,700	97
Warren	18,500	18,200	98	
Washington	23,100	22,700	98	
Yazoo	9,100	8,900	98	
TEXAS				
Sabine	3,800	3,700	97	
Station Totals		430,300	421,800	98
Net Weekly Circulation (1985)			261,800	
Average Daily Circulation (1985)			181,700	

Louisiana—New Orleans

WDSU-TV

Ch. 6

Network Service: NBC.

Licensee: Cosmos Broadcasting Corp., 520 Royal St., New Orleans, LA 70130.

Studio: 520 Royal St., New Orleans, LA 70130.

Telephone: 504-527-0666. TWX: 504-822-6166.

Technical Facilities: Channel No. 6 (82-88 MHz). Authorized power: 100-kw visual, 20-kw aural. Antenna: 932-ft. above av. terrain, 972-ft. above ground, 975-ft. above sea level.

Latitude 29° 57' 01.0"
Longitude 89° 57' 28.5"

Transmitter: Tournefort St., Chalmette, LA.

Satellite Earth Stations: Scientific-Atlanta, 7-meter; Harris & Scientific-Atlanta receivers.

News Services: AP, UPI.

Ownership: See Group Ownership of TV Stations.

Began Operation: Dec. 18, 1948. Sale to present owner by Royal Street Corp. approved by FCC Nov. 29, 1972. (Television Digest, Vol. 12:15, 49).

Represented (sales): Blair Television.

Represented (legal): Dow, Lohnes & Albertson.

Represented (engineering): Lohnes & Culver.

Personnel:

BOB McRANEY JR., vice president & general manager.
RICHARD HERD, general sales manager.
EARLE CONNORS, chief engineer.
LARRY PRICE, news director.
EVAN WIGGINS, operations manager.
MARCIA DANIEL, program director.
STEVE MOHAMMED, business manager.
SHELLEY HOBSON, marketing director.

Highest One Hour Rate: \$10,000.

Highest 30 Sec. Rate: Not available.


NETWORK BASE HOURLY RATE: \$1947.

Total Households: © MSI Consumer Market Data as of 1/1/85. TV Homes, TV% and Circulation © 1985 Arbitron. County coverage based on Arbitron study.

Net Weekly Circulation	State County	Total Households	TV Households	%
50% & Over	LOUISIANA			
	Assumption	7,100	6,900	97
	Jefferson	178,300	177,200	99
	Lafourche	29,000	28,700	99
	Orleans	216,300	214,000	99
	Plaquemines	8,300	8,200	99
	St Bernard	23,300	23,200	100
	St Charles	13,700	13,600	99
	St James	6,600	6,500	98
	St John The Baptist	11,400	11,200	98
St Tammany	46,100	45,600	99	
Tangipahoa	29,400	28,800	98	



SCALE OF MILES



WDSU-TV BPCT-2034 Granted 11/10/55

© American Map Corp., 14244

Net Weekly Circulation	State County	Total Households	TV Households	%
50% & Over	Terrebonne	34,200	33,700	99
	Washington	16,100	15,800	98
	MISSISSIPPI			
	Hancock	9,600	9,500	99
Between 25-49%	Harrison	57,100	56,700	99
	Pearl River	12,100	11,900	98
	LOUISIANA			
	St Helena	3,200	3,100	97
Between 5-24%	St Mary	21,300	21,000	99
	MISSISSIPPI			
	Jackson	42,800	42,400	99
	Marion	9,000	8,800	98
Station Totals	Stone	3,400	3,400	100
	Walthall	4,600	4,500	98
	LOUISIANA			
	Ascension	18,300	17,900	98
Net Weekly Circulation (1985)	Iberville	10,300	10,100	98
	Livingston	22,400	22,000	98
	MISSISSIPPI			
Average Daily Circulation (1985)	Pike	13,000	12,800	98
	Station Totals	846,900	837,500	98
	Net Weekly Circulation (1985)		650,800	
Average Daily Circulation (1985)		388,400		

Louisiana—New Orleans

WGNO-TV

Ch. 26

Network Service: None, independent.

Licensee: WGNO Inc., 2 Canal St., New Orleans, LA 70130.

Studio: International Trade Mart, 2 Canal St., New Orleans, LA 70130.

Telephone: 504-581-2600. **TWX:** 810-954-6158.

Technical Facilities: Channel No. 26 (542-548 MHz). Authorized power: 2690-kw max. & 1100-kw horizontal visual, 269-kw max. aural. Antenna: 1010-ft. above av. terrain, 1049-ft. above ground, 1049-ft. above sea level.

Latitude 29° 58' 55"
Longitude 89° 56' 58"

Transmitter: Paris Rd. & Bayou Bienvenue, New Orleans.

Satellite Earth Station: In operation.

News Services: AP, INN.

Ownership: Tribune Broadcasting Co., 100%. For other interests, see Group Ownership of TV Stations.

Began Operation: Oct. 14, 1967. Sale to Tribune Bcstg. Co. by General Media Corp. approved by FCC July 22, 1983. Sale to General Media by Seymour Smith, et al., approved June 30, 1978. Previous sale by Receiver in Bankruptcy approved by FCC Dec. 29, 1971. Station was originally owned by David W. Wagenvoord, et al.

Represented (sales): Petry Television Inc.

Represented (legal): Schnader, Harrison, Segal & Lewis.

Represented (engineering): Edward F. Lorentz & Associates.

Personnel:

DENNIS FITZSIMONS, vice president & general manager.
BILL ROSS, director of sales.
BERL GOLUB, program director.
RANDY DAVIS, chief engineer.
TERRY EAGAN, controller.
MEL LEAVITT, news manager.
BOB GREMILLION, manager of broadcast operations.
WARREN BELL, director of community affairs.


Highest 30 Sec. Rate: \$700.

Total Households: © MSI Consumer Market Data as of 1/1/85. TV Homes, TV% and Circulation © 1985 Arbitron. County coverage based on Arbitron study.

Net Weekly Circulation	State County	Total Households	TV Households	%
50% & Over	LOUISIANA			
	Jefferson	178,300	177,200	99
	Lafourche	29,000	28,700	99
	Orleans	216,300	214,000	99
	Plaquemines	8,300	8,200	99
	St Bernard	23,300	23,200	100
	St James	6,600	6,500	98
	St John The Baptist	11,400	11,200	98
	St Tammany	46,100	45,600	99
	Terrebonne	34,200	33,700	99



SCALE OF MILES



WGNO-TV BPCT-790523KE Granted 1/30/80

© American Map Corp., 14244

Net Weekly Circulation	State County	Total Households	TV Households	%
Between 25-49%	LOUISIANA			
	Ascension	18,300	17,900	98
	St Charles	13,700	13,600	99
	St Mary	21,300	21,000	99
	Tangipahoa	29,400	28,800	98
Washington	16,100	15,800	98	
MISSISSIPPI	Hancock	9,600	9,500	99
	Harrison	57,100	56,700	99
	Pearl River	12,100	11,900	98
Between 5-24%	LOUISIANA			
	Assumption	7,100	6,900	97
	Iberville	10,300	10,100	98
Livingston	22,400	22,000	98	
MISSISSIPPI	Jackson	42,800	42,400	99
Station Totals		813,700	804,900	98
Net Weekly Circulation (1985)				425,200
Average Daily Circulation (1985)				202,800

Louisiana—New Orleans

WNOL-TV

Ch. 38

Network Service: None, independent.

Licensee: Channel 38 Associates Inc., 1661 Canal St., New Orleans, LA 70112.

Studio: 1661 Canal St., New Orleans, LA 70112.

Telephone: 504-525-3838. TWX: 910-997-0539.

Technical Facilities: Channel No. 38 (614-620 MHz). Authorized power: 5000-kw max. visual, 500-kw max. aural. Antenna: 1019-ft. above av. terrain, 1018-ft. above ground, 1019-ft. above sea level.

Latitude 29° 58' 41"
Longitude 89° 56' 26"

Transmitter: 0.37-mi. SE of intersection of Rte. 47 & St. Bernard Parish boundry, Chalmette.

Multichannel TV Sound: Stereo only.

Satellite Earth Stations: Simulsat, 7-meter; Harris receivers.

News Service: UPI.

Ownership: Channel 38 Assoc., Ltd. Partnership, Harold E. Protter, pres. & managing gen. partner; Thomas L. Siebert, gen. partner; Cypress Bcstg., gen. partner (ltd. partnership, Craig L. Siebert, gen. partner); TMG Inc., Gail L. Brekke, Dirk Freeman, Kidder & Peabody, Renke & Levy Inc., special ltd. partners. TMG ownership: Harold E. Protter, 50%; Gail Brekke, 50%. The Sieberts have interest in WANB-AM-FM, Waynesburg, PA; WYVA-FM, Yorktown, VA. Protter, Brekke & Marcus have interest in permittee of Ch. 49, Buffalo, NY.

Began Operation: March 25, 1984.

Represented (sales): Seltel Inc.

Represented (legal): Crowell & Moring.

Personnel:

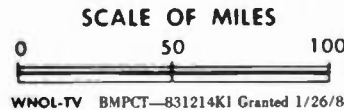
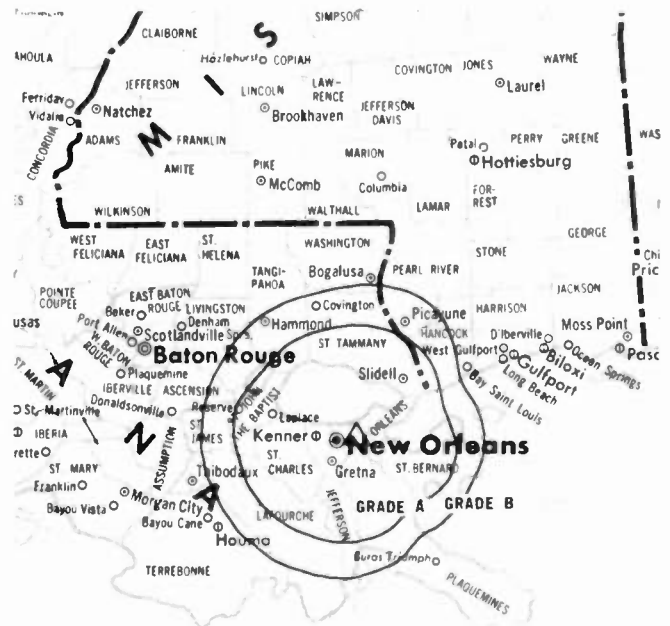
HAROLD PROTTER, president & managing general partner.
GAIL BREKKE, vice president & general manager.
MIKE POLATSCHEK, vice president & sales director.
SHELDON MARKOFF, vice president & business manager.
NANCY COHEN, national sales manager.

Highest One Hour Rate: \$1000.

Highest 30 Sec. Rate: \$750.

Total Households: © MSI Consumer Market Data as of 1/1/85. TV Homes, TV% and Circulation © 1985 Arbitron. County coverage based on Arbitron study.

Net Weekly Circulation	State County	Total Households	TV Households	%
50% & Over	LOUISIANA			
	Jefferson	178,300	177,200	99
	Orleans	216,300	214,000	99
	Plaquemines	8,300	8,200	99
	St Bernard	23,300	23,200	100
	St Charles	13,700	13,600	99
	St John The Baptist	11,400	11,200	98
	St Tammany	46,100	45,600	99



Net Weekly Circulation	State County	Total Households	TV Households	%
Between 25-49%	LOUISIANA			
	Lafourche	29,000	28,700	99
	St James	6,600	6,500	98
	Tangipahoa	29,400	28,800	98
	MISSISSIPPI			
	Hancock	9,600	9,500	99
	Pearl River	12,100	11,900	98
Between 5-24%	LOUISIANA			
	Ascension	18,300	17,900	98
	Assumption	7,100	6,900	97
	Livingston	22,400	22,000	98
	St Helena	3,200	3,100	97
	Terrebonne	34,200	33,700	99
Washington	16,100	15,800	98	
Station Totals		685,400	677,800	98
Net Weekly Circulation (1985)				301,200
Average Daily Circulation (1985)				130,300

Louisiana—New Orleans

WVUE

Ch. 8

Network Service: ABC.

Licensee: Gaylord Broadcasting Co., Box 25125, Oklahoma City, OK 73125.

Studio: 1025 S. Jefferson Davis Parkway, New Orleans, LA 70125.

Telephone: 504-486-6161.

Technical Facilities: Channel No. 8 (180-186 MHz). Authorized power: 316-kw visual, 31.6-kw aural. Antenna: 990-ft. above av. terrain, 1046-ft. above ground, 1049-ft. above sea level.

Latitude 29° 57' 14"
Longitude 89° 56' 58"

Transmitter: Paris Rd., near Chalmette, LA.

Satellite Earth Stations: Andrews, 4.6-meter & 7.3-meter; Scientific-Atlanta, 9.3-meter; Avantek & Scientific-Atlanta receivers.

News Services: AP, NIWS, ABC.

Ownership: Gaylord Bcstg. Co. For other interests, see Group Ownership of TV Stations.

Began Operation: Dec. 17, 1958 on Ch. 13, and on Jan. 28, 1959 FCC granted temporary Ch. 13 operation by New Orleans Television Corp. (Television Digest, Vol. 14:51; 15:5). Supreme Bcstg. Co. started operation on Ch. 20 Nov. 1, 1953, using WJMR-TV call letters. In Oct. 1957, WJMR-TV began experimental operation on Ch. 12 but FCC ruled in 1958 that this operation was to close by Jan. 1, 1959 but WVUE did not begin on Ch. 12 until Sept. 1, 1962. Sale of 60% by New Orleans Television Inc. (Joseph A. Paretti and associates) to Screen Gems and contingent transfer by Rust Craft of its 40% to Screen Gems approved June 2, 1965 by FCC (Vol. 5:8, 23). Switched to Ch. 8 June 8, 1970. Sale to present owner approved by FCC June 30, 1977 (Vol. 16:26; 17:28).

Represented (sales): TeleRep Inc.

Represented (legal): Pierson, Ball & Dowd.

Represented (engineering): A. D. Ring & Associates.

Personnel:

EDWARD QUINN, vice president & general manager.
STEVE MAULDIN, general sales manager.
DONALD B. WILBURN, program manager.
RIC PHILLIPS, national sales manager.
ROBERT NUNEZ, chief engineer.
MATT JAMES, news director.


Highest One Hour Rate: \$6000.

Highest 30 Sec. Rate: \$2000.

NETWORK BASE HOURLY RATE: \$1400.

Total Households: © MSI Consumer Market Data as of 1/1/85. TV Homes, TV% and Circulation © 1985 Arbitron. County coverage based on Arbitron study.

Net Weekly Circulation	State County	Total Households	TV Households	%
50% & Over	LOUISIANA			
	Jefferson	178,300	177,200	99
	Lafourche	29,000	28,700	99
	Orleans	216,300	214,000	99
	Plaquemines	8,300	8,200	99
	St Bernard	23,300	23,200	100
	St Charles	13,700	13,600	99
	St James	6,600	6,500	98
	St John The Baptist	11,400	11,200	98



WVUE Doc-18390

© American Map Corp., 14244

Net Weekly Circulation	State County	Total Households	TV Households	%
50% & Over	St Tammany	46,100	45,600	99
	Tangipahoa	29,400	28,800	98
	Terrebonne	34,200	33,700	99
	Washington	16,100	15,800	98
MISSISSIPPI				
	Hancock	9,600	9,500	99
	Harrison	57,100	56,700	99
	Pearl River	12,100	11,900	98
Between 25-49%	LOUISIANA			
	Ascension	18,300	17,900	98
	Assumption	7,100	6,900	97
MISSISSIPPI				
	Pike	13,000	12,800	98
	Walthall	4,600	4,500	98
Between 5-24%	LOUISIANA			
	Livingston	22,400	22,000	98
	St Helena	3,200	3,100	97
	St Mary	21,300	21,000	99
MISSISSIPPI				
	Marion	9,000	8,800	98
	Stone	3,400	3,400	100
Station Totals		793,800	785,000	98
Net Weekly Circulation (1985)			595,200	
Average Daily Circulation (1985)			331,500	

Louisiana—New Orleans

WWL-TV

Ch. 4

Network Service: CBS.

Licensee: Loyola University, 6363 St. Charles Ave., New Orleans, LA 70118

Studio: 1024 N. Rampart St., New Orleans, LA 70176.

Telephone: 504-529-4444.

Technical Facilities: Channel No. 4 (66-72 MHz). Authorized power: 100-kw visual, 10-kw aural. Antenna: 1009-ft. above av. terrain, 1049-ft. above ground, 1049-ft. above sea level.

Latitude 29° 54' 22.5"
Longitude 90° 02' 23.3"

Transmitter: Cooper Rd. near Gretna, LA.

AM Affiliate: WWL, 50-kw, 870 kHz (CBS).

FM Affiliate: WAJY-FM, 95-kw, 101.9 MHz (No. 270), 830-ft.

News Services: AP, UPI.

Ownership: Loyola University. Rev. James Carter, S.J., pres. Loyola also owns KATC(TV), Lafayette, LA.

Began Operation: Sept. 7, 1957.

Represented (sales): Katz Television.

Represented (legal): Marmet & McCombs, P.C.

Personnel:

- J. MICHAEL EARLY, vice president, broadcasting & general manager.
- PHIL JOHNSON, assistant manager.
- JERROLD WHALEY, general sales manager.
- JAMES DABOVAL, local sales manager.
- PASCAL GLAVIANO, finance director.
- JIM BOYER, news director.
- HUGH BURNEY, chief engineer.
- DEE JOYCE, promotion director.
- MICKEY WELLMAN, public affairs director.

Highest One Hour Rate: \$4500.

Highest 30 Sec. Rate: \$2000.


NETWORK BASE HOURLY RATE: \$1200.

Total Households: © MSI Consumer Market Data as of 1/1/85. TV Homes, TV% and Circulation © 1985 Arbitron. County coverage based on Arbitron study.

Net Weekly Circulation	State County	Total Households	TV Households	%
50% & Over	LOUISIANA			
	Assumption	7,100	6,900	97
	Jefferson	178,300	177,200	99
	Lafourche	29,000	28,700	99
	Orleans	216,300	214,000	99
	Plaquemines	8,300	8,200	99
	St Bernard	23,300	23,200	100
	St Charles	13,700	13,600	99
	St James	6,600	6,500	98
	St John The Baptist	11,400	11,200	98
St Mary	21,300	21,000	99	
St Tammany	46,100	45,600	99	
Tangipahoa	29,400	28,800	98	



SCALE OF MILES



WWL-TV BPCT-3071 Granted 11/1/62

© American Map Corp., 14244

Net Weekly Circulation	State County	Total Households	TV Households	%
50% & Over	Terrebonne	34,200	33,700	99
	Washington	16,100	15,800	98
	MISSISSIPPI			
	Hancock	9,600	9,500	99
	Harrison	57,100	56,700	99
Pearl River	12,100	11,900	98	
Walthall	4,600	4,500	98	
Between 25-49%	LOUISIANA			
	Ascension	18,300	17,900	98
	MISSISSIPPI			
	Jackson	42,800	42,400	99
	Marion	9,000	8,800	98
Pike	13,000	12,800	98	
Stone	3,400	3,400	100	
Between 5-24%	LOUISIANA			
	Iberia	21,900	21,600	99
	Livingston	22,400	22,000	98
	St Helena	3,200	3,100	97
	MISSISSIPPI			
Lamar	9,000	8,900	99	
Perry	3,400	3,300	97	
Station Totals		870,900	861,200	98
Net Weekly Circulation (1985)				689,000
Average Daily Circulation (1985)				462,900

Louisiana—Shreveport

KSLA-TV

Ch. 12

Network Service: CBS.

Licensee: VSC Communications Inc., Box 4812, Shreveport, LA 71104.

Studio: 1812 Fairfield Ave., Box 4812, Shreveport, LA 71104.

Telephone: 318-222-1212. TWX: 510-973-4013.

Technical Facilities: Channel No. 12 (204-210 MHz). Authorized power: 316-kw visual, 38-kw aural. Antenna: 1800-ft. above av. terrain, 1794-ft. above ground, 2049-ft. above sea level.

Latitude 32° 40' 29"
Longitude 93° 55' 59"

Transmitter: 2-mi. ESE of Mooringsport.

Satellite Earth Stations: Scientific-Atlanta, 4.6-meter & (2) 7-meter; Scientific-Atlanta receivers.

News Service: AP.

Ownership: Viacom International Inc. For other interests, see Group Ownership of TV Stations.

Began Operation: Dec. 22, 1953 as KSLA, Interim Television Corp., equally owned by KRMD, KCIJ and grantee. On May 19, 1955, final decision was granted to Shreveport Television Co. (Television Digest, Vol. 11:21). Sale to KSLA-TV by Mrs. George et al., who retained minority interest, approved May 25, 1960 (Vol. 16:6, 24). Sale to present owner approved by FCC March 29, 1983 (Vol. 23:3).

Represented (sales): TeleRep.

Represented (legal): Arent, Fox, Kintner, Plotkin & Kahn.

Personnel:

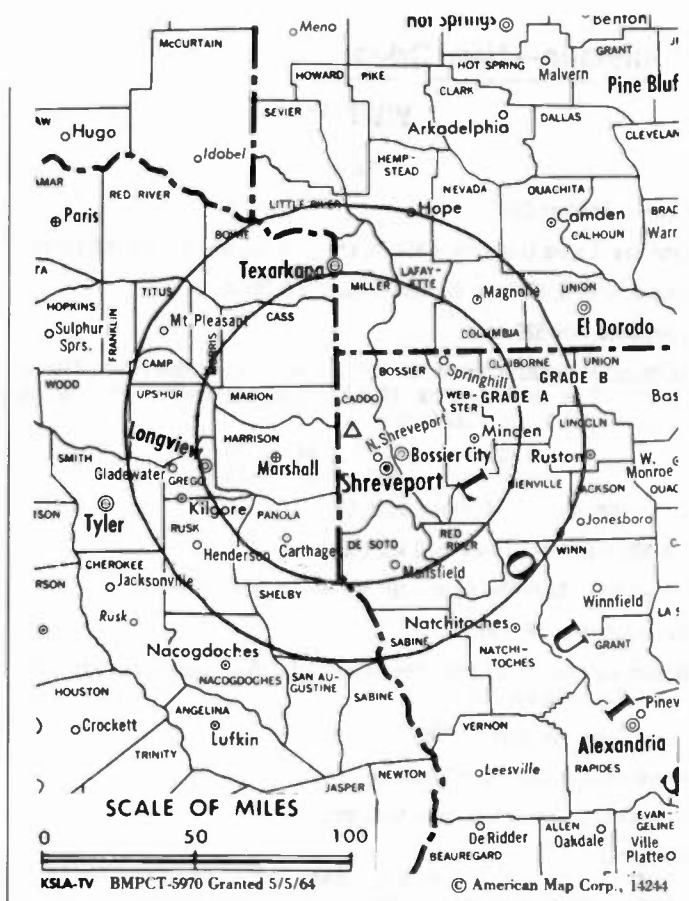
DAN BATES, vice president & general manager.
BEN B. McLAUGHLIN, vice president, marketing.
MIKE ARMSTRONG, general sales manager.
ART SHIVER, operations manager.
JOHN RENSHAW, program director.
TONY GUESS, chief engineer.

Highest 30 Sec. Rate (July 12, 1985): \$1200.

NETWORK BASE HOURLY RATE: \$1733.

Total Households: © MSI Consumer Market Data as of 1/1/85. TV Homes, TV% and Circulation © 1985 Arbitron. County coverage based on Arbitron study.

Net Weekly Circulation	State County	Total Households	TV Households	%
50% & Over	ARKANSAS			
	Columbia	9,500	9,300	98
	Hempstead	8,700	8,500	98
	Howard	5,000	4,900	98
	Lafayette	3,600	3,500	97
	Little River	4,900	4,800	98
	Miller	13,900	13,700	99
	Sevier	5,500	5,400	98
	LOUISIANA			
	Bienville	6,100	6,000	98
	Bossier	30,400	30,000	99
	Caddo	98,000	96,900	99
Claiborne	6,400	6,200	98	
De Soto	9,700	9,400	97	
Natchitoches	14,500	14,000	97	
Red River	3,800	3,700	97	
Sabine	10,500	10,100	97	
Webster	16,600	16,300	98	
OKLAHOMA				
Mc Curtain	13,700	13,300	97	
TEXAS				
Bowie	29,600	29,200	99	
Camp	3,900	3,800	97	
Cass	11,400	11,200	98	



Net Weekly Circulation	State County	Total Households	TV Households	%
50% & Over	Franklin	3,100	3,000	97
	Gregg	42,100	41,600	99
	Harrison	20,000	19,600	98
	Marion	4,500	4,400	98
	Morris	5,700	5,600	98
	Nacogdoches	18,700	18,200	97
	Panola	8,500	8,300	98
	Red River	6,500	6,300	97
	Rusk	16,500	16,200	98
	San Augustine	3,500	3,400	97
	Shelby	9,500	9,300	98
	Titus	8,700	8,500	98
Upshur	12,100	11,900	98	

Between 25-49%	ARKANSAS			
	Nevada	3,900	3,800	97
	Ouachita	11,100	10,900	98
	LOUISIANA			
	Jackson	6,700	6,600	99
	Lincoln	13,800	13,600	99
Winn	6,300	6,100	97	
TEXAS				
Angelina	24,800	24,400	98	
Sabine	3,800	3,700	97	
Wood	10,800	10,600	98	

Between 5-24%	ARKANSAS			
	Pike	4,000	3,900	97
	Union	18,000	17,700	98
	TEXAS			
	Cherokee	14,900	14,600	98
	Hopkins	10,500	10,300	98
Navarro	14,800	14,500	98	
Smith	53,600	52,900	99	

Station Totals	662,100	650,100	98
Net Weekly Circulation (1985)		441,600	
Average Daily Circulation (1985)		297,800	

Louisiana—Shreveport-Longview, Texas

KTAL-TV

Ch. 6

Network Service: NBC.

Licensee: KTAL-TV Inc., 3227 Summerhill Rd., Texarkana, TX.

Studios & Offices: 3227 Summerhill Rd., Texarkana, TX; 3150 N. Market St., Shreveport, LA 71107.

Telephones: 214-793-1133, Texarkana; 318-425-2422, Shreveport.

TWX: 510-973-4169 (Shreveport).

Technical Facilities: Channel No. 6 (82-88 MHz). Authorized power: 100-kw visual, 10-kw aural. Antenna: 1580-ft. above av. terrain, 1553-ft. above ground, 1849-ft. above sea level.

Latitude 32° 54' 11"
Longitude 94° 00' 22"

Transmitter: 2.3-mi. NNW of Vivian, LA, W of County Rd.

AM Affiliate: KCMC, 1-kw, 740 kHz (ABC).

FM Affiliate: KTAL-FM, 100-kw, 98.1 MHz (No. 251), 1447-ft.

News Service: AP.

Ownership: Camden News Publishing Co., publisher of **Camden (AR) News**, 100%. Ownership interlocks with KCMC, Texarkana; KAMD & KWEH-FM, Camden, AR; **Texarkana Gazette and News**; **Hot Springs (AR) New Era-Sentinel Record**; **El Dorado (AR) News-Times**; **Magnolia (AR) Banner-News**; plus interest in **Hope (AR) Star** and **Jacksonville (TX) Progress**. For cable interests, see WEHCO Video Inc. under Cable Group Ownership.

Began Operation: Aug. 16, 1953.

Represented (sales): Blair Television.

Represented (legal): Covington & Burling.

Personnel:

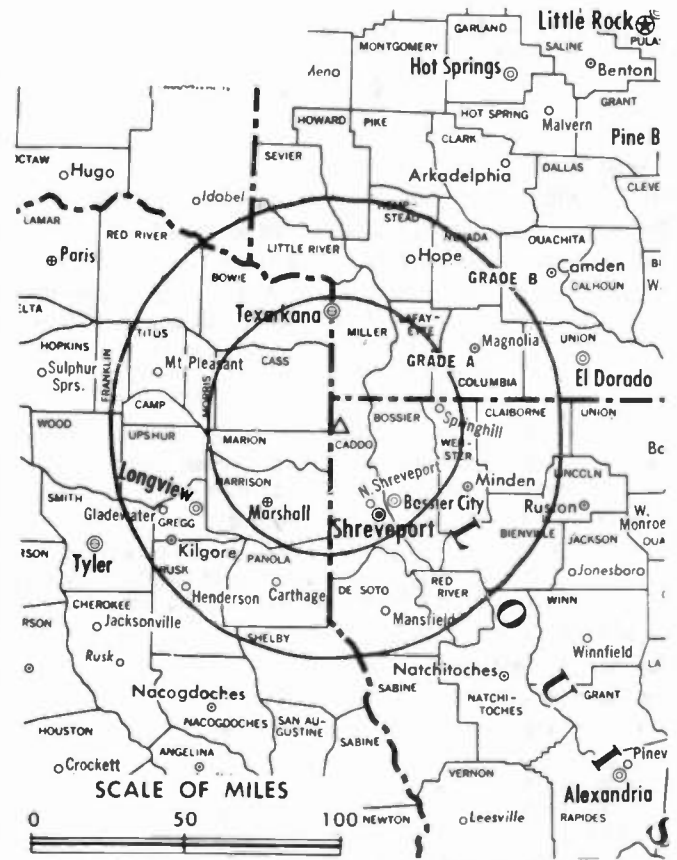
WALTER E. HUSSMAN, president.
H. LEE BRYANT, vice president & general manager.
DOUG YODER, sales manager.
JEAN BYRD, program director.
JEFF MACATEE, news director.
GEORGE TRACY, chief engineer.

Highest 30 Sec. Rate (Jan. 1, 1981): \$500.

NETWORK BASE HOURLY RATE: \$750.

Total Households: © MSI Consumer Market Data as of 1/1/85. TV Homes, TV% and Circulation © 1985 Arbitron. County coverage based on Arbitron study.

Net Weekly Circulation	State County	Total Households	TV Households	%
50% & Over	ARKANSAS			
	Columbia	9,500	9,300	98
	Hempstead	8,700	8,500	98
	Howard	5,000	4,900	98
	Lafayette	3,600	3,500	97
	Little River	4,900	4,800	98
	Miller	13,900	13,700	99
	Nevada	3,900	3,800	97
	Sevier	5,500	5,400	98
	LOUISIANA			
	Bienville	6,100	6,000	98
	Bossier	30,400	30,000	99
	Caddo	98,000	96,900	99
	Clalborne	6,400	6,200	98
De Soto	9,700	9,400	97	
Red River	3,800	3,700	97	
Webster	16,600	16,300	98	
OKLAHOMA				
Mc Curtaln	13,700	13,300	97	
TEXAS				
Bowie	29,600	29,200	99	
Camp	3,900	3,800	97	
Cass	11,400	11,200	98	



Net Weekly Circulation	State County	Total Households	TV Households	%
50% & Over	Franklin	3,100	3,000	97
	Gregg	42,100	41,600	99
	Harrison	20,000	19,600	98
	Marion	4,500	4,400	98
	Morris	5,700	5,600	98
	Nacogdoches	18,700	18,200	97
	Panola	8,500	8,300	98
	Red River	6,500	6,300	97
	Rusk	16,500	16,200	98
	Shelby	9,500	9,300	98
	Titus	8,700	8,500	98
Upshur	12,100	11,900	98	
Between 25-49%	ARKANSAS			
	Ouachita	11,100	10,900	98
	Polk	6,400	6,200	97
Union	18,000	17,700	98	
LOUISIANA	Sabine	10,500	10,100	97
	TEXAS			
San Augustine	3,500	3,400	97	
Wood	10,800	10,600	98	
Between 5-24%	ARKANSAS			
	Pike	4,000	3,900	97
	LOUISIANA			
	Jackson	6,700	6,600	99
	Lincoln	13,800	13,600	99
	Natchitoches	14,500	14,000	97
	TEXAS			
	Cherokee	14,900	14,600	98
	Hopkins	10,500	10,300	98
	Sabine	3,800	3,700	97
	Smith	53,600	52,900	99
Station Totals		622,600	611,300	98
Net Weekly Circulation (1985)				401,500
Average Daily Circulation (1985)				233,500

Louisiana—Shreveport

KTBS-TV

Ch. 3

Network Service: ABC.

Licensee: KTBS Inc., 312 East Kings Hwy., Shreveport, LA 71134.

Studio: 312 East Kings Hwy., Box 44227, Shreveport, LA 71134.

Telephone: 318-868-3644. TWX: 510-973-4076.

Technical Facilities: Channel No. 3 (60-66 MHz). Authorized power: 100-kw visual, 20-kw aural. Antenna: 1781-ft. above av. terrain, 1800.5-ft. above ground, 2049-ft. above sea level.

Latitude 32° 41' 08"
Longitude 93° 56' 00"

Transmitter: 1.5-mi. SE of Mooringsport, LA.

Satellite Earth Stations: Andrew, 4.5-meter & 7.3-meter; Horizon, 6.2-meter; RCA, 3.7-meter; Avantek & Scientific-Atlanta receivers.

News Services: AP, UPI, ABC, Group W Newsfeed.

Ownership: E. Newton Wray, pres., 37.500%; George D. Wray Jr., v.p., 26.388%; Charles W. Wray, secy.-treas., 26.388%; Evelyn Wray Smith, 4.166%; Lois Wray Rowe & Edwin N. Wray Jr., 2.777% each.

Began Operation: Sept. 3, 1955.

Represented (sales): Katz Television.

Represented (legal): Fletcher, Heald & Hildreth.

Represented (engineering): A. D. Ring & Associates.

Personnel:

E. NEWTON WRAY, president.
EDWIN N. WRAY JR., vice president & general manager.
ALLAN STOLL, national sales manager.
ORAL LINK, production manager.
MARVIN L. PERRY JR., program manager.
DON WIEGEL, promotion manager.
DAVE HENDRICKS, chief engineer.
ANDREW PONTZ, news director.
STELLA HALLMAN, traffic manager.

Highest One Hour Rate: \$3000.

Highest 30 Sec. Rate (Sept. 30, 1985): \$1200.

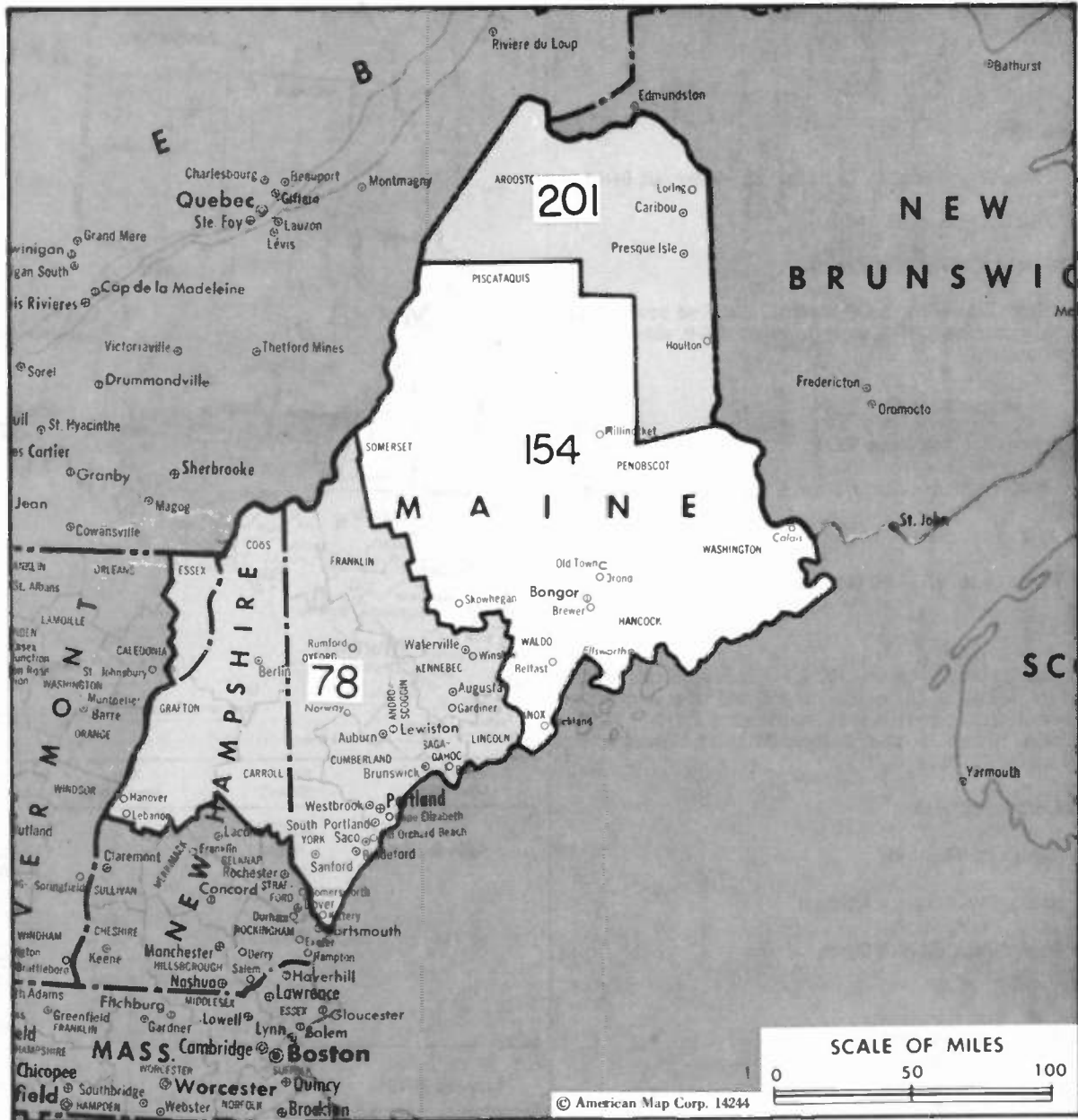
NETWORK BASE HOURLY RATE: \$1150.

Total Households: © MSI Consumer Market Data as of 1/1/85. TV Homes, TV% and Circulation © 1985 Arbitron. County coverage based on Arbitron study.

Net Weekly Circulation	State County	Total Households	TV Households	%
50% & Over	ARKANSAS			
	Columbia	9,500	9,300	98
	Hempstead	8,700	8,500	98
	Howard	5,000	4,900	98
	Lafayette	3,600	3,500	97
	Little River	4,900	4,800	98
	Miller	13,900	13,700	99
	Nevada	3,900	3,800	97
	Sevier	5,500	5,400	98
	LOUISIANA			
Bienville	6,100	6,000	98	
Bossier	30,400	30,000	99	
Caddo	98,000	96,900	99	
Claiborne	6,400	6,200	98	
De Soto	9,700	9,400	97	
Lincoln	13,800	13,600	99	
Natchitoches	14,500	14,000	97	
Red River	3,800	3,700	97	
Sabine	10,500	10,100	97	
Webster	16,600	16,300	98	
OKLAHOMA				
Mc Curtin	13,700	13,300	97	
TEXAS				
Bowie	29,600	29,200	99	
Camp	3,900	3,800	97	
Cass	11,400	11,200	98	
Franklin	3,100	3,000	97	
Gregg	42,100	41,600	99	
Harrison	20,000	19,600	98	



Net Weekly Circulation	State County	Total Households	TV Households	%
50% & Over	Marion	4,500	4,400	98
	Morris	5,700	5,600	98
	Nacogdoches	18,700	18,200	97
	Panola	8,500	8,300	98
	Red River	6,500	6,300	97
	Rusk	16,500	16,200	98
	Sabine	3,800	3,700	97
	San Augustine	3,500	3,400	97
	Shelby	9,500	9,300	98
	Titus	8,700	8,500	98
Upshur	12,100	11,900	98	
Between 25-49%	ARKANSAS			
	Union	18,000	17,700	98
	LOUISIANA			
Jackson	6,700	6,600	99	
Winn	6,300	6,100	97	
Between 5-24%	ARKANSAS			
	Calhoun	2,200	2,200	100
	Ouachita	11,100	10,900	98
	Pike	4,000	3,900	97
	Polk	6,400	6,200	97
	LOUISIANA			
	Grant	6,600	6,400	98
	Union	7,900	7,800	99
	OKLAHOMA			
	Choctaw	6,600	6,400	97
TEXAS				
Angelina	24,800	24,400	98	
Cherokee	14,900	14,600	98	
Navarro	14,800	14,500	98	
Smith	53,600	52,900	99	
Wood	10,800	10,600	98	
Station Totals		681,300	668,800	98
Net Weekly Circulation (1985)			445,600	
Average Daily Circulation (1985)			283,200	



State Cross Reference List

Communities That Receive Programs of
Stations That are Located Elsewhere

WMTW-TV, Portland — See Poland Spring, ME

Maine Station Status as of August 15, 1985

	VHF	UHF	TOTAL
Commercial Television Stations	7	0	7
Educational Television Stations	4	1	5
			12

Market	Arbitron ADI TV Households	Rank
Portland-Poland Spring, ME	316,500	78
Bangor, ME	122,000	154
Presque Isle, ME	28,800	201

Market Area Commercial TV Stations
 WCSH-TV (6), WGME-TV (13), WMTW (8)
 WABI-TV (5), WLBZ-TV (2), WVII-TV (7)
 WAGM-TV (8)

Maine—Bangor

WABI-TV

Ch. 5

Network Service: CBS.

Licensee: Diversified Communications, 35 Hildreth St., Bangor, ME 04401.

Studio: 35 Hildreth St., Bangor, ME 04401.

Telephone: 207-947-8321. TWX: 710-222-1645.

Technical Facilities: Channel No. 5 (76-82 MHz). Authorized power: 40-kw visual, 6-kw aural. Antenna: 1316-ft. above av. terrain, 490-ft. above ground, 1710-ft. above sea level.

Latitude 44° 42' 13"
Longitude 69° 04' 47"

Transmitter: Pickard Mtn., near Maine Rte. 9.

Satellite Earth Station: Scientific-Atlanta, 7-meter; Scientific-Atlanta receivers.

AM Affiliate: WABI, 5-kw, 910 kHz (ABC).

FM Affiliate: WBGW, 5-kw, 97.1 MHz (No. 246), 1250-ft.

News Service: AP.

Ownership: Diversified Communications, 100%. Principals are Horace Hildreth (ex-Ambassador to Pakistan and ex-Gov. of ME) and other members of Hildreth family, 92.783%; other minority stockholders, 7.21%. WABI-TV officer: Horace A. Hildreth Jr., pres. Operates WCJB(TV), Gainesville, FL; WPDE-TV, Florence, SC.

Began Operation: Jan. 25, 1953.

Represented (sales): Blair Television.

Represented (legal): Dow, Lohnes & Albertson.

Represented (engineering): Cohen & Dippell.

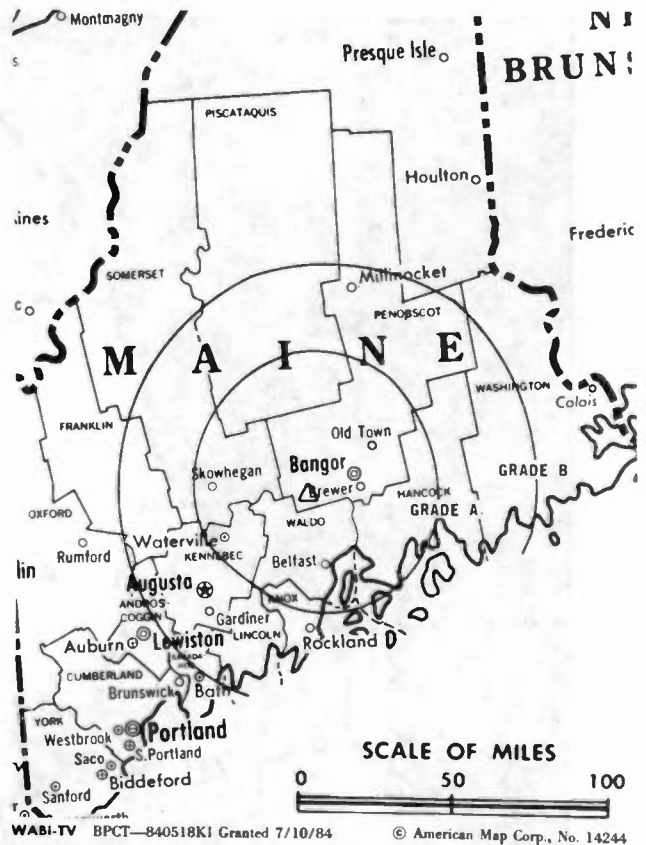
Personnel:

GEORGE GONYAR, general manager.
TOWLE TOMPKINS, operations manager.
FRED MORSE, local sales manager.
DON COLSON, news director.
DALE CARTER, chief engineer.

Highest 30 Sec. Rate (Aug. 15, 1985): \$540.

NETWORK BASE HOURLY RATE: \$1028.

Total Households: © MSI Consumer Market Data as of 1/1/85. TV Homes, TV% and Circulation © 1985 Arbitron. County coverage based on Arbitron study.



WABI-TV BPCT-840518K1 Granted 7/10/84 © American Map Corp., No. 14244

Net Weekly Circulation	State County	Total Households	TV Households	%
50% & Over	MAINE			
	Franklin	10,500	10,100	96
	Hancock	16,900	16,600	98
	Kennebec	41,600	40,700	98
	Knox	13,200	12,800	97
	Penobscot	47,900	47,000	98
	Piscataquis	6,600	6,500	98
	Somerset	16,200	15,800	98
	Waldo	10,700	10,400	97
Washington	13,100	12,700	97	
Between 25-49%	MAINE			
	Oxford	18,600	18,300	98
Between 5-24%	MAINE			
	Aroostook	29,800	29,000	97
	Lincoln	10,400	10,200	98
Station Totals		235,500	230,100	97
Net Weekly Circulation (1985)			151,500	
Average Daily Circulation (1985)			95,400	

Maine—Bangor

WLBZ-TV

Ch. 2

Network Service: NBC.

Licensee: WLBZ Television Inc., Box 934, Bangor, ME 04401.

Studio: Mt. Hope Ave. 04401.

Mailing Address: Box 934, Bangor, ME 04401.

Telephone: 207-942-4822. TWX: 207-989-4658.

Technical Facilities: Channel No. 2 (54-60 MHz). Authorized power: 51.3-kw visual, 10.2-kw aural. Antenna: 640-ft. above av. terrain, 99-ft. above ground, 941-ft. above sea level.

Latitude 44° 44' 10"
Longitude 68° 40' 17"

Transmitter: Riders Peak, near Holden, ME.

News Service: AP.

Ownership: Maine Broadcasting Co. (Mary Rines Thompson, principal stockholder). For other interests, see WCSH-TV, Portland, ME.

Began Operation: Sept. 12, 1954. Sale as WTWO to present owners by Murray Carpenter & wife approved May 14, 1958 by FCC (Television Digest, Vol. 14:12, 16, 20).

Represented (sales): Katz Television.

Represented (legal): Wilkinson, Barker, Knauer & Quinn.

Represented (engineering): Jules Cohen & Associates.

Personnel:

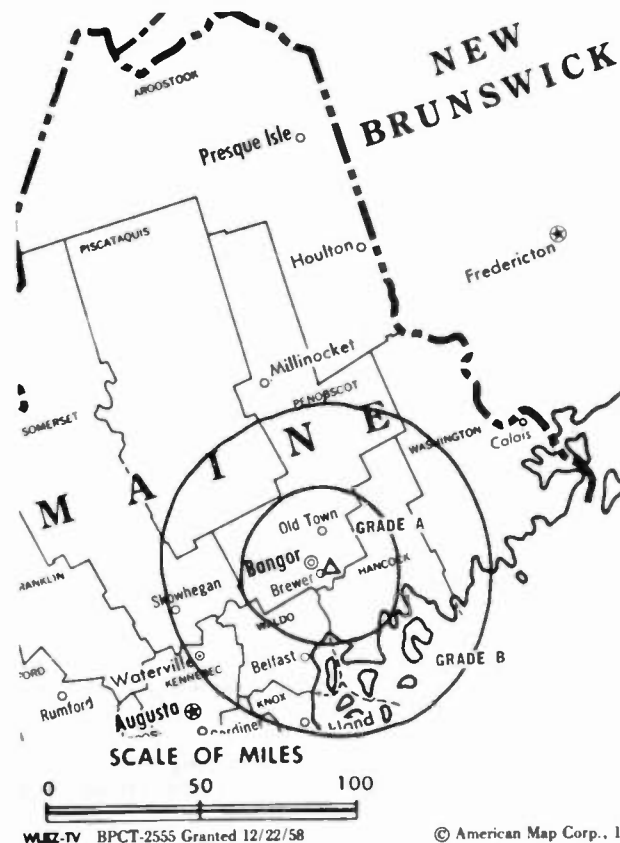
MARY RINES THOMPSON, chairman of board.
FREDERIC THOMPSON, president.
BRUCE MCGORRILL, executive vice president.
MARGO COBB, general manager.
BRUCE K. SCOTT, chief engineer.

Highest 30 Sec. Rate (May 1, 1985): \$500.

Station also received in Canadian markets.

BBM Weekly Reach (Spring 1985): 848,000

Total Households: © MSI Consumer Market Data as of 1/1/85. TV Homes, TV% and Circulation © 1985 Arbitron. County coverage based on Arbitron study.



WLBZ-TV BPCT-2555 Granted 12/22/58

© American Map Corp., 14244

Net Weekly Circulation	State County	Total Households	TV Households	%
50% & Over	MAINE			
	Aroostook	29,800	29,000	97
	Hancock	16,900	16,600	98
	Knox	13,200	12,800	97
	Penobscot	47,900	47,000	98
	Piscataquis	6,600	6,500	98
	Somerset	16,200	15,800	98
	Waldo	10,700	10,400	97
	Washington	13,100	12,700	97
Between 25-49%	MAINE			
	Franklin	10,500	10,100	96
	Kennebec	41,600	40,700	98
Station Totals		206,500	201,600	97
Net Weekly Circulation (1985)				139,400
Average Daily Circulation (1985)				88,800

Maine-Bangor

WVII-TV

Ch.7

Network Service: ABC.

Licensee: Bangor Communications Inc., 371 Target Industrial Circle, Bangor, ME 04401.

Studio: 371 Target Industrial Circle, Bangor 04401.

Telephone: 207-954-6457. TWX: 710-222-1742.

Technical Facilities: Channel No. 7 (174-180 MHz). Authorized power: 100-kw visual, 10-kw aural. Antenna: 819-ft. above av. terrain, 187-ft. above ground, 1184-ft. above sea level.

Latitude 44° 45' 35"
Longitude 68° 34' 01"

Transmitter: Black Cap Mtn., Eddington, ME.

Satellite Earth Station: Comtech, 5-meter; Pinzone receivers.

News Service: AP.

Ownership: Seaway Communications Inc., 100%. See WAEO-TV, Rhinelander, WI.

Begin Operation: Oct. 15, 1965. Sale to present owners by John J. Pineau approved by FCC July 23, 1982. Sale to Pineau by Downeast TV Inc., Debtor in Possession, approved by FCC Jan. 20, 1976.

Represented (sales): Seltel Inc.; Creed Assoc. (Boston); Metrospot (Canada).

Represented (legal): Mullin, Rhyne, Emmons & Topel.

Personnel:

BARBARA CYR, vice president & general manager.
JUDITH L. VARDAMIS, program director.
RON WOLFE, news director.
ERNIE PICHE, chief engineer.

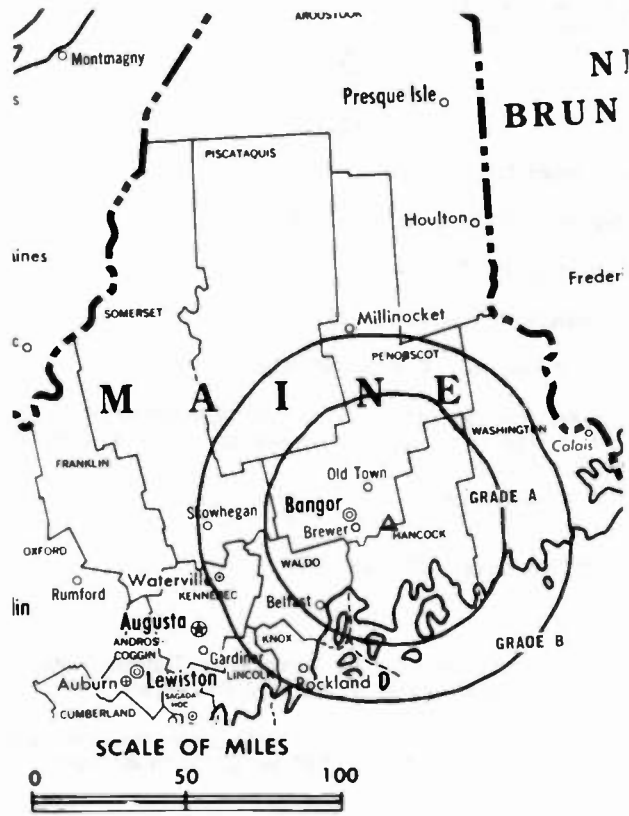
Highest One Hour Rate: \$5000.

Highest 30 Sec. Rate (June 1, 1984): \$1000.

NETWORK BASE HOURLY RATE: \$250.

Station also received in Canadian markets.

BBM Weekly Reach (Spring 1985): 822,000



WVII-TV BPCT-4969 Granted 9/27/77

© American Map Corp., 14244

Net Weekly Circulation	State County	Total Households	TV Households	%
50% & Over	MAINE			
	Hancock	16,900	16,600	98
	Knox	13,200	12,800	97
	Penobscot	47,900	47,000	98
	Piscataquis	6,600	6,500	98
	Somerset	16,200	15,800	98
	Waldo	10,700	10,400	97
Washington	13,100	12,700	97	
Between 25-49%	MAINE			
	Aroostook	29,800	29,000	97
Between 5-24%	MAINE			
	Franklin	10,500	10,100	96
	Kennebec	41,600	40,700	98
Oxford	18,600	18,300	98	
Station Totals		225,100	219,900	97
Net Weekly Circulation (1985)			123,100	
Average Daily Circulation (1985)			64,900	

Total Households: © MSI Consumer Market Data as of 1/1/85. TV Homes, TV% and Circulation © 1985 Arbitron. County coverage based on Arbitron study.

Maine—Portland-Poland Spring

WMTW-TV

Ch. 8

Network Service: ABC

Licensee: Harron Communications Corp., Poland Spring, ME 04274.

Studio: Box 8, Auburn, ME 04210.

Sales Office: 119 Middle St., Box 9501 D.T.S., Portland, ME 04112-9501
 Telephones: Portland (sales) 207-775-1800; Auburn (studio) 207-782-1800.

TWX: Portland 710-221-1708.

Technical Facilities: Channel No. 8 (180-186 MHz). Authorized power: 105-kw visual, 17.4-kw aural. Antenna: 3871-ft. above av. terrain, 120-ft. above ground, 6374-ft. above sea level.

Latitude 44° 16' 13"
 Longitude 71° 18' 13"

Transmitter: Mt. Washington, NH.

Satellite Earth Station: Prodelin, 5-meter; Andrews & M/A-Com receiver.

News Services: AP, ABC.

Ownership: Harron Communications Corp. For other interests see WKTV, Utica, NY.

Began Operation: Aug. 31, 1954. Sale of 80% control to Dolphin Enterprises approved April 15, 1964 by FCC (Television Digest, Vol. 3:40, 41; 4:16). Sale to Mid New York Bcstg. (Harron) approved by FCC Nov. 8, 1967 (Vol. 7:46).

Represented (sales): Pety Television.

Represented (legal): Hogan & Hartson.

Personnel:

- ALFRED P. RITTER, vice president & general manager.
- CLAUS WIESE, station manager.
- JACK MARTIN, general sales manager.
- GERALD SALTZER, national sales manager.
- RICHARD GOVE, promotion manager.
- JOHN RICKER, director of engineering.
- DICK CUSHMAN, assistant chief engineer.
- ROBYN ROSSER, production manager.
- PHYLLIS BOUCHLES, traffic manager (Auburn).
- JEAN GARDNER, traffic manager (Portland).

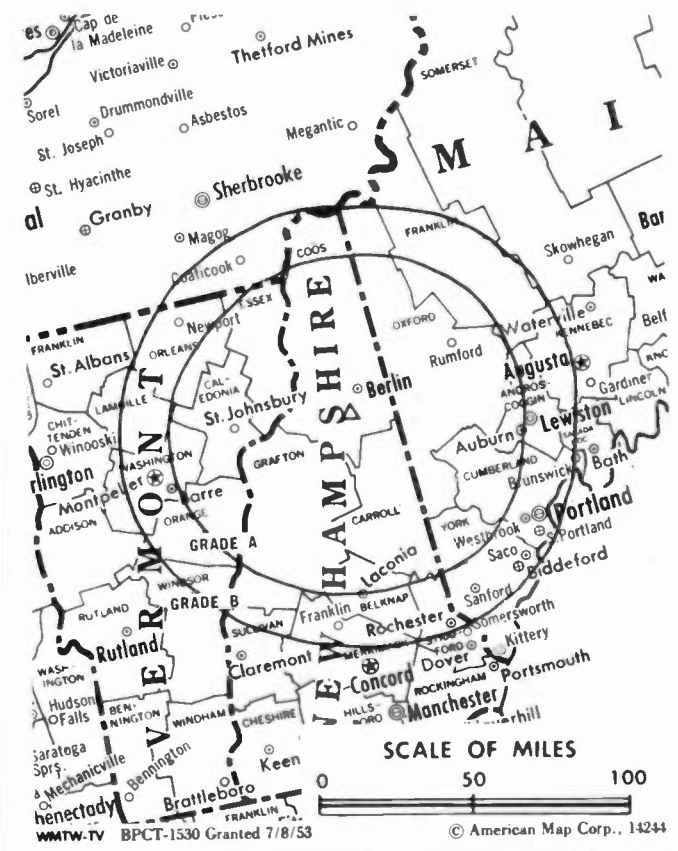
Highest 30 Sec. Rate (July 1, 1985): \$600.

NETWORK BASE HOURLY RATE: \$750.

Station also received in Canadian markets. BBM weekly Reach (Spring 1985): 346,000.

Total Households: © MSI Consumer Market Data as of 1/1/85. TV Homes, TV% and Circulation © 1985 Arbitron. County coverage based on Arbitron study.

Net Weekly Circulation	State County	Total Households	TV Households	%
50% & Over	MAINE			
	Androscoggin	36,800	36,200	98
	Cumberland	83,900	82,600	98
	Franklin	10,500	10,100	96
	Kennebec	41,600	40,700	98
	Knox	13,200	12,800	97
	Lincoln	10,400	10,200	98
	Oxford	18,600	18,300	98
	Sagadahoc	11,100	10,800	97
	Somerset	16,200	15,800	98
	York	55,400	54,600	99
	NEW HAMPSHIRE			
	Carroll	12,900	12,600	98
	Coos	13,100	12,900	98
Grafton	24,800	24,000	97	



Net Weekly Circulation	State County	Total Households	TV Households	%
50% & Over	VERMONT			
	Caledonia	9,800	9,600	98
	Essex	2,200	2,200	100
	Orange	8,600	8,400	98
	Orleans	8,500	8,400	99
Windsor	20,500	19,900	97	
Between 25-49%	NEW HAMPSHIRE			
	Belknap	17,300	17,000	99
	Merrimack	37,500	36,700	98
	Strafford	31,500	30,900	98
Sullivan	14,500	14,000	97	
VERMONT				
Washington	19,700	19,300	98	
Between 5-24%	MAINE			
	Waldo	10,700	10,400	97
	NEW HAMPSHIRE			
	Cheshire	23,000	22,400	97
	Hillsborough	105,300	103,800	99
	Rockingham	75,200	74,200	99
	NEW YORK			
	Clinton	27,000	26,600	99
	Essex	13,900	13,600	98
	VERMONT			
Addison	10,300	10,000	97	
Bennington	13,000	12,700	98	
Chittenden	41,900	41,200	98	
Franklin	12,200	12,100	99	
Lamolle	6,600	6,500	98	
Rutland	21,900	21,300	97	
Windham	15,100	14,400	95	
Station Totals		894,700	877,200	98
Net Weekly Circulation (1985)				385,900
Average Daily Circulation (1985)				199,400

Maine—Portland

WCSH-TV

Ch. 6

Network Service: NBC.

Licensee: Maine Radio & Television Co., One Congress Square, Portland, ME 04101.

Studio: One Congress Square.

Telephone: 207-772-0181. **TWX:** 710-221-1988.

Technical Facilities: Channel No. 6 (82-88 MHz). Authorized power: 100-kw visual, 20-kw aural. Antenna: 2000-ft. above av. terrain, 1274-ft. above ground, 2503-ft. above sea level.

Latitude 43° 51' 32"
Longitude 70° 42' 40"

Transmitter: Winn Mtn., Sebago, ME.

Satellite Earth Station: Satcom Technology, 7-meter; M/A-Com receivers.

News Services: AP, NBC.

Ownership: Trustee of Rines Special Trust, 100%. Rines estate and Mary R. Thompson are the two principal stockholders of WLBZ-TV, Bangor, Maine.

Began Operation: Dec. 1, 1953.

Represented (sales): Katz Television.

Represented (legal): Wilkinson, Barker, Knauer & Quinn.

Represented (engineering): Jules Cohen & Associates.

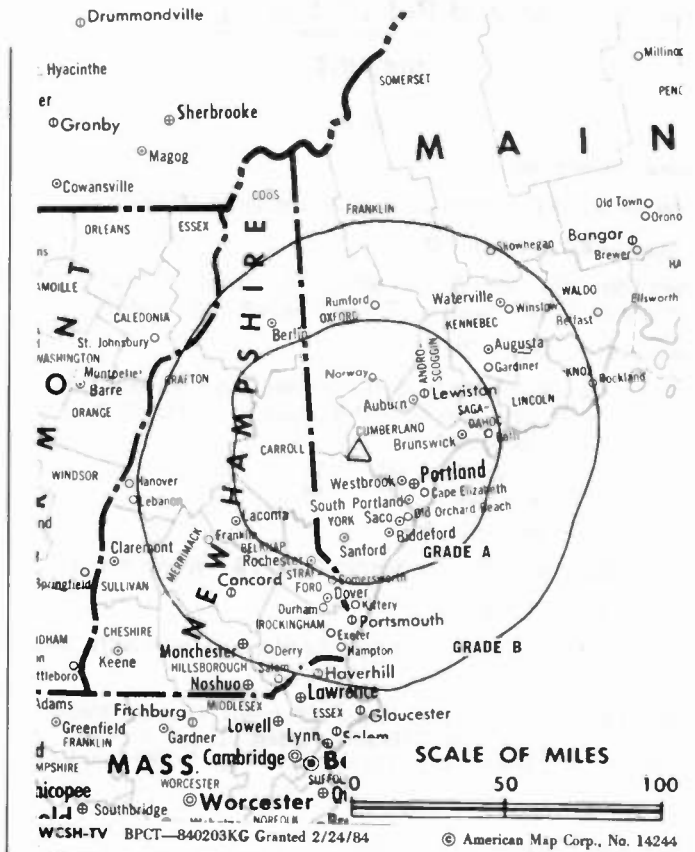
Personnel:

FRED THOMPSON, president.
BRUCE MCGORRILL, executive vice president.
LEW COLBY, general manager.
JIM DOYLE, sales manager.
FRED NUTTER, public affairs & editorial director.
JEFFREY MARKS, news director.
CLEM PAYEUR, chief engineer.
RICK BASSETT, film director.

Highest 30 Sec. Rate (Aug. 18, 1985): \$1200.

Total Households: © MSI Consumer Market Data as of 1/1/85. TV Homes, TV% and Circulation © 1985 Arbitron. County coverage based on Arbitron study.

Net Weekly Circulation	State County	Total Households	TV Households	%
50% & Over	MAINE			
	Androscoggin	36,800	36,200	98
	Cumberland	83,900	82,600	98
	Franklin	10,500	10,100	96
	Kennebec	41,600	40,700	98
	Knox	13,200	12,800	97
	Lincoln	10,400	10,200	98
	Oxford	18,600	18,300	98
	Sagadahoc	11,100	10,800	97
	York	55,400	54,600	99



Net Weekly Circulation	State County	Total Households	TV Households	%
50% & Over	NEW HAMPSHIRE			
	Belknap	17,300	17,000	99
	Carroll	12,900	12,600	98
	Coos	13,100	12,900	98
Between 25-49%	MAINE			
	Somerset	16,200	15,800	98
	NEW HAMPSHIRE			
Between 5-24%	Merrimack	37,500	36,700	98
	Rockingham	75,200	74,200	99
	MAINE			
	Waldo	10,700	10,400	97
	NEW HAMPSHIRE			
	Grafton	24,800	24,000	97
	Hillsborough	105,300	103,800	99
	Sullivan	14,500	14,000	97
	VERMONT			
	Caledonia	9,800	9,600	98
Essex	2,200	2,200	100	
Windsor	20,500	19,900	97	
Station Totals		673,000	660,300	98
Net Weekly Circulation (1985)			356,900	
Average Daily Circulation (1985)			216,000	

Maine—Portland

WGME-TV

Ch. 13

Network Service: CBS

Licensee: Guy Gannett Bcstg. Services, Broadcast Center, Northport Plaza, Portland, ME 04104

Studio: Broadcast Center, Northport Plaza, Portland, ME 04104.

Telephone: 207-797-9330.

Technical Facilities: Channel No. 13 (210-216 MHz). Authorized power: 295-kw visual, 29.5-kw aural. Antenna: 1610-ft. above av. terrain, 1619-ft. above ground, 2049-ft. above sea level.

Latitude 43° 55' 28"
Longitude 70° 29' 28"

Transmitter: Brown Hill, Raymond.

News Services: AP, UPI, CBS, CNN.

Satellite Earth Station: Satcom Technology, 7-meter; M/A-Com receivers.

Ownership: Guy Gannett Broadcasting Services is a wholly-owned subsidiary of Guy Gannett Publishing Co. Guy Gannett Bcstg. Services officers: Jean Gannett Hawley, pres.; Robert Gilbertson, exec. v.p. Guy Gannett Publishing Co. publishes *Portland Press Herald*, *Evening Express* and *Maine Sunday Telegram*, *Kennebec Journal* and *Central Maine Morning Sentinel*, all in Maine. Gannett also owns WGGB-TV, Springfield-Holyoke, MA; KGAN(TV) Cedar Rapids, IA; WICS(TV), Springfield, IL; WINZ-AM-FM, Miami-Miami Beach, FL; KSTT(AM), Davenport, IA; WXP (FM), Moline, IL; KOFM(FM), Oklahoma City, OK; WRKT-AM-FM, Cocoa Beach; WPLP(AM) Tampa, FL.

Began Operation: May 16, 1954.

Represented (sales): Blair Television; Paul Mulvihill Ltd. (Canada).

Represented (legal): Dow, Lohnes & Albertson.

Represented (engineering): Lohnes & Culver.

Personnel:

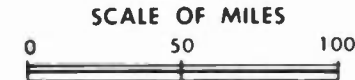
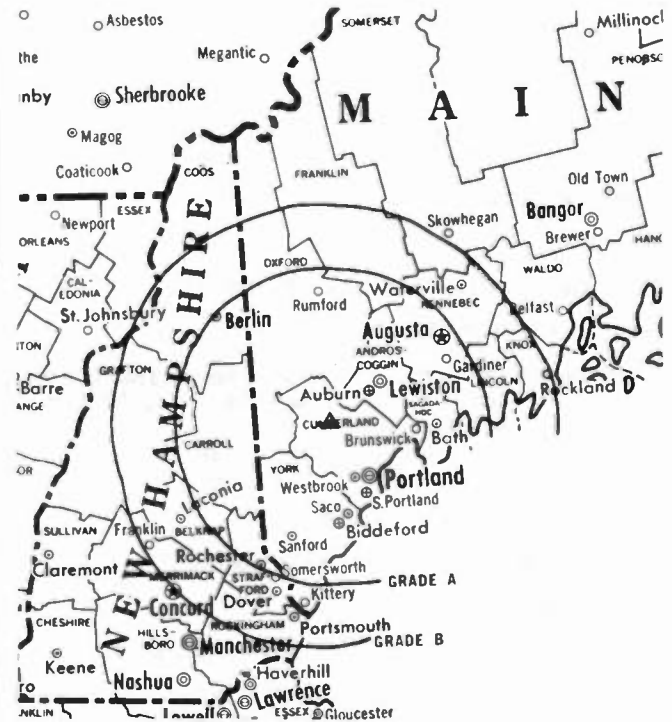
DAVID KING, vice president & general manager.
WILLIAM WHITTEN, general sales manager.
FRED DESJARDINS, chief engineer.
DAVID SMITH, operations manager.

Highest 30 Sec. Rate (June 30, 1985): \$1000.

NETWORK BASE HOURLY RATE: \$900.

Total Households: © MSI Consumer Market Data as of 1/1/85. TV Homes, TV% and Circulation © 1985 Arbitron. County coverage based on Arbitron study.

Net Weekly Circulation	State County	Total Households	TV Households	%
50% & Over	MAINE			
	Androscoggin	36,800	36,200	98
	Cumberland	83,900	82,600	98
	Kennebec	41,600	40,700	98
	Knox	13,200	12,800	97
	Lincoln	10,400	10,200	98
	Oxford	18,600	18,300	98
	Sagadahoc	11,100	10,800	97
	York	55,400	54,600	99



WGME-TV BNPCT—2508 Granted 11/1/59 © American Map Corp., No. 14244

Net Weekly Circulation	State County	Total Households	TV Households	%
50% & Over	NEW HAMPSHIRE			
	Carroll	12,900	12,600	98
	MAINE			
Between 25-49%	Franklin	10,500	10,100	96
	Somerset	16,200	15,800	96
Between 5-24%	NEW HAMPSHIRE			
	Belknap	17,300	17,000	99
	Coos	13,100	12,900	98
	Strafford	31,500	30,900	98
	MAINE			
	Waldo	10,700	10,400	97
Station Totals	NEW HAMPSHIRE			
	Grafton	24,800	24,000	97
	Merrimack	37,500	36,700	98
	Rockingham	75,200	74,200	99
	Sullivan	14,500	14,000	97
Station Totals	VERMONT			
	Essex	2,200	2,200	100
Station Totals		537,400	527,000	98
Net Weekly Circulation (1985)				280,100
Average Daily Circulation (1985)				170,500

Maine—Presque Isle

WAGM-TV

Ch. 8

Network Service: CBS; also NBC & ABC.

Licensee: WAGM-TV Inc.

Studio: U.S. Hwy. 1 & Parkhurst Road.

Mailing Address: Box 1149, Presque Isle, ME 04769.

Telephone: 207-764-4461. TWX: 710-229-1631.

Technical Facilities: Channel No. 8 (180-186 MHz). Authorized power: 58.9-kw visual, 12.9-kw aural. Antenna: 350-ft. above av. terrain, 292-ft. above ground, 962-ft. above sea level.

Latitude 46° 43' 44"
Longitude 68° 00' 07"

Transmitter: U.S. Hwy. 1 & Parkhurst Rd.

Satellite Earth Station: Star, 3.6-meter; Avcom receivers.

News Service: AP.

Ownership: NEP Communications Inc. See WNEP-TV, Scranton, PA.

Began Operation: Oct. 13, 1956. Sale of 94.8% to Hildreth family by Harold Glidden approved Sept. 19, 1956 by FCC (Television Digest, Vol. 13:39). Sale to present owner approved Feb. 8, 1984.

Represented (sales): Katz Television.

Represented (legal): Koteen & Naftalin.

Represented (engineering): Jules Cohen & Associates

Personnel:

THOMAS SHELburne III, chief operating officer.
NORMAN W. JOHNSON, v. p., general manager & national sales manager.
EUGENE BREWER, chief engineer.
RON MADORE, sales manager, northern district.

Highest One Hour Rate: \$705.

Highest 30 Sec. Rate (May 7, 1984): \$200.

NETWORK BASE HOURLY RATE: \$275.



WAGM-TV BNPCT-4232 Granted 10/8/56 © American Map Corp., 14244
Total Households: © MSI Consumer Market Data as of 1/1/85. TV Homes, TV% and Circulation © 1985 Arbitron. County coverage based on Arbitron study.

Net Weekly Circulation	State County	Total Households	TV Households	%
50% & Over	MAINE Aroostook	29,800	29,000	97
Station Totals		29,800	29,000	97
Net Weekly Circulation (1985)			28,000	
Average Daily Circulation (1985)			22,300	



Maryland Station Status as of August 15, 1985

	VHF	UHF	TOTAL
Commercial Television Stations	3	5	8
Educational Television Stations	0	4	4
			12

Robert W. Rounsaville & Associates
MEDIA BROKERS AND CONSULTANTS
 ATLANTA: 1-800-531-1500 ORLANDO: 1-800-328-3500

Market	Arbitron ADI TV Households	Rank
Washington, DC	1,490,000	9
Pittsburgh, PA	1,229,000	12
Baltimore, MD	862,400	21
Salisbury, MD	82,100	167
Hagerstown, MD	41,000	195

Market Area Commercial TV Stations
 WDCA-TV (20), WDVM-TV (9), WFTY (50), WJLA-TV (7), WRC-TV (4), WTKK (66), WTTG (5)
 KDKA-TV (2), WPCB-TV (40), WPGH-TV (53), WPTT-TV (22), WPXI (11), WTAE-TV (4)
 WBAL-TV (11), WBFF (45), WJZ-TV (13), WMAR-TV (2), WNUV-TV (54)
 WBOC-TV (16), WMDT (47)
 WHAG-TV (25)

Maryland—Baltimore

WBAL-TV

Ch. 11

Network Service: CBS.

Licensee: Hearst Corp., Radio & TV Div., Maryland's Broadcast Center, Baltimore, MD 21211.

Studio: Maryland's Broadcast Center, Baltimore, MD 21211.

Telephone: 301-467-3000. TWX: 710-234-1086.

Technical Facilities: Channel No. 11 (198-204 MHz). Authorized power: 316-kw visual, 31.6-kw aural. Antenna: 1000-ft. above av. terrain, 998-ft. above ground, 1318-ft. above sea level.

Latitude 39° 20' 05"
Longitude 76° 39' 03"

Transmitter: 3800 Hooper Ave.

Satellite Earth Station: In operation; 7-meter.

AM Affiliate: WBAL, 50-kw, 1090 kHz (NBC).

FM Affiliate: WIYY, 20-kw, 97.9 MHz (No. 250), 960-ft.

News Services: AP, UPI, CBS, CNN.

Ownership: Hearst Corp. which owns newspapers & magazines, including Baltimore News-American. For other interests, see Group Ownership & Newspaper Ownership of TV Station.

Began Operation: March 11, 1948.

Represented (sales): Blair Television.

Represented (legal): Dempsey & Koplovitz.

Personnel:

MALCOLM D. POTTER, vice president & general manager.

JACK GILMORE, vice president & general sales manager.

LYNN McINTYRE, program director.

DAVID SMITH, promotion manager.

ROBERT YUNA, news director.

JOHN COOKE, executive producer.

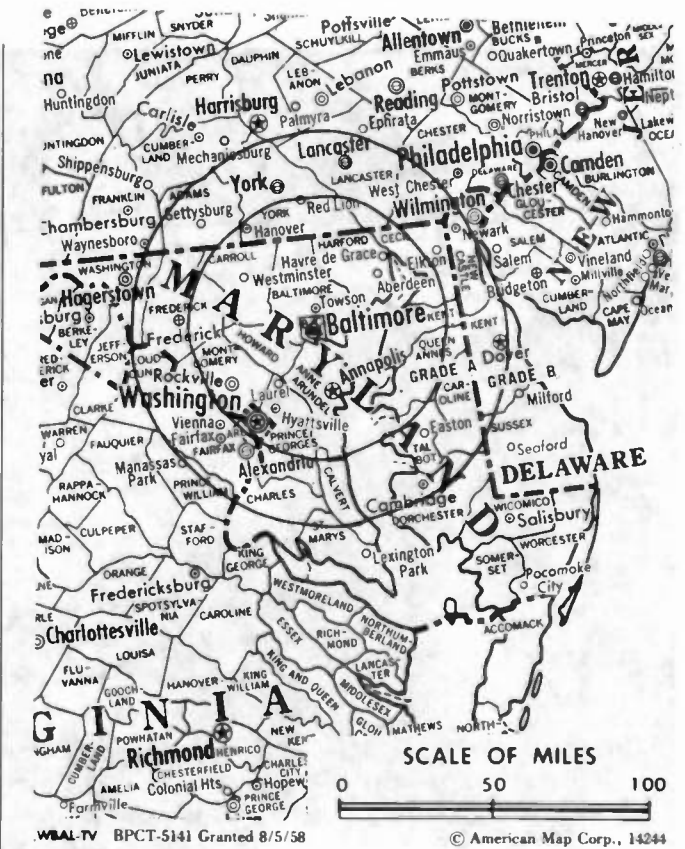
J. SYDNEY KING, community service manager.

OTTO CLAUS, chief engineer.

Rates: Not available.

Total Households: © MSI Consumer Market Data as of 1/1/85. TV Homes, TV% and Circulation © 1985 Arbitron. County coverage based on Arbitron study.

Net Weekly Circulation	State County	Total Households	TV Households	%
50% & Over	MARYLAND			
	Anne Arundel	135,000	134,300	99
	Baltimore	251,200	250,000	100
	Calvert	12,900	12,700	98
	Caroline	8,600	8,500	99
	Carroll	35,200	35,000	99
	Cecil	21,200	21,100	100
	Dorchester	11,200	11,100	99
	Harford	51,400	51,100	99
	Howard	49,200	48,900	99
	Kent	6,300	6,200	98
	Queen Annes	9,700	9,600	99
	Talbot	10,600	10,500	99
	Baltimore City	272,500	271,200	100
	PENNSYLVANIA			
	Adams	25,400	24,800	98
	Between 25-49%	DELAWARE		
Kent		35,900	35,600	99
Sussex		38,500	38,000	99
MARYLAND	Charles	25,500	25,200	99
	Frederick	42,500	42,200	99
	Prince Georges	231,200	230,400	100



Net Weekly Circulation	State County	Total Households	TV Households	%
Between 25-49%	St Marys	21,400	21,200	99
	Somerset	6,700	6,600	98
	Wicomico	24,800	24,500	99
	Worcester	13,000	12,800	98
	PENNSYLVANIA			
Franklin	43,000	41,600	97	
York	121,500	119,200	98	
WEST VIRGINIA	Morgan	4,300	4,200	98
	DISTRICT OF COLUMBIA			
Between 5-24%	Dist Of Columbia	246,300	243,600	99
	MARYLAND			
Montgomery	222,900	222,000	100	
Washington	41,400	41,000	99	
PENNSYLVANIA	Cumberland	69,000	67,800	98
	Dauphin	93,100	91,300	98
	Lancaster	133,900	129,300	97
VIRGINIA	Arlington	124,100	123,400	99
	Clarke	3,700	3,700	100
	Fairfax	249,100	248,200	100
	Fauquier	13,600	13,400	99
	Frederick	20,600	20,400	99
	Loudoun	22,200	21,900	99
	Page	7,400	7,400	100
	Shenandoah	11,000	10,900	99
	Stafford	14,700	14,500	99
	Warren	8,800	8,700	98
	WEST VIRGINIA	Berkeley	18,500	18,300
Jefferson		11,600	11,500	99
Station Totals		2,820,600	2,793,800	99
Net Weekly Circulation (1985)			1,143,700	
Average Daily Circulation (1985)			618,400	

Maryland—Baltimore

WBFF

Ch. 45

Network Service: None, independent,

Licensee: Chesapeake Television Inc., 3500 Parkdale Ave., Baltimore, MD 21211.

Studio: 3500 Parkdale Ave., Baltimore, MD 21211.

Telephone: 301-462-4500. Fax: 301-462-5647. TWX: 710-234-1009.

Technical Facilities: Channel No. 45 (656-662 MHz). Authorized power: 3925-kw max. visual, 785-kw max. aural. Antenna: 896-ft. above av. terrain, 706-ft. above ground, 1249-ft. above sea level.

Latitude 39° 17' 13"
Longitude 76° 45' 16"

Transmitter: 1200 N. Rolling Rd.

Satellite Earth Stations: Harris, 3-meter; Microdyne, 5-meter; Microdyne & Automation Techniques receivers.

News Service: UPI.

Ownership: Julian S. Smith, 47.5%; Frederick M. Himes Jr., 8.2%; Robert L. Simmons, 5%; others, none with more than 5%; Commercial Radio Institute Inc., 33%. Principals have interest in WTTE(TV), Columbus, OH & WPTT-TV, Pittsburgh, PA.

Began Operation: April 11, 1971.

Represented (sales): Seltel Inc.

Represented (legal): Fisher, Wayland, Cooper & Leader.

Represented (engineering): Carl T. Jones Corp.

Personnel:

- JULIAN S. SMITH, president & general manager.
- FREDERICK M. HIMES JR., exec. v.p. & operations manager.
- ROBERT SIMMONS, vice president, sales.
- BROCK ABERNATHY, sales manager.
- WILLIAM LeFEVRE, program manager.
- DWIGHT WEEMS, production manager.
- AUGUSTINE LEVERO, marketing manager.
- ERNEST BOSTON, news director.
- GEORGE LEWIS, special programs manager.
- SHARON CHRISTOPHER, public affairs manager.
- DENNIS WINTERS, chief engineer.
- BRAD FOLTYN, promotion manager.

Highest 30 Sec. Rate (July 1, 1984): \$400.

Total Households: © MSI Consumer Market Data as of 1/1/85. TV Homes, TV% and Circulation © 1985 Arbitron. County coverage based on Arbitron study.

Net Weekly Circulation	State County	Total Households	TV Households	%
50% & Over	MARYLAND			
	Baltimore	251,200	250,000	100
	Harford	51,400	51,100	99
	Kent	6,300	6,200	98
	Baltimore City	272,500	271,200	100
Between 25-49%	MARYLAND			
	Anne Arundel	135,000	134,300	99
	Caroline	8,600	8,500	99
	Carroll	35,200	35,000	99
	Dorchester	11,200	11,100	99
	Frederick	42,500	42,200	99
	Howard	49,200	48,900	99
	Queen Annes	9,700	9,600	99
	St Marys	21,400	21,200	99
	PENNSYLVANIA			
Adams	25,400	24,800	98	



WBFF BMPCT-830816KH Granted 8/30/83

© American Map Corp., No. 14244

Net Weekly Circulation	State County	Total Households	TV Households	%
Between 25-49%	VIRGINIA			
	Frederick	20,600	20,400	99
Between 5-24%	DISTRICT OF COLUMBIA			
	Dist Of Columbia	246,300	243,600	99
	DELAWARE			
	Kent	35,900	35,600	99
	MARYLAND			
	Calvert	12,900	12,700	98
	Cecil	21,200	21,100	100
	Charles	25,500	25,200	99
	Montgomery	222,900	222,000	100
	Prince Georges	231,200	230,400	100
Talbot	10,600	10,500	99	
Washington	41,400	41,000	99	
PENNSYLVANIA				
Cumberland	69,000	67,800	98	
Franklin	43,000	41,600	97	
Fulton	5,000	4,800	96	
Lancaster	133,900	129,300	97	
York	121,500	119,200	98	
VIRGINIA				
Arlington	124,100	123,400	99	
Clarke	3,700	3,700	100	
Fairfax	249,100	248,200	100	
Fauquier	13,600	13,400	99	
Loudoun	22,200	21,900	99	
Prince William	58,000	57,600	99	
Spotsylvania	19,300	19,100	99	
Warren	8,800	8,700	98	
WEST VIRGINIA				
Berkeley	18,500	18,300	99	
Jefferson	11,600	11,500	99	
Station Totals		2,689,400	2,665,100	99
Net Weekly Circulation (1985)				651,600
Average Daily Circulation (1985)				254,100

Maryland—Baltimore

WJZ-TV

Ch. 13

Network Service: ABC.

Licensee: A Group W Station, Westinghouse Broadcasting & Cable Inc. Television Hill, Baltimore, MD 21211.

Studio: Television Hill, Baltimore, MD 21211.

Telephone: 301-466-0013. TWX: 301-955-1178.

Technical Facilities: Channel No. 13 (210-216 MHz). Authorized power: 316-kw visual, 31.6-kw aural. Antenna: 990-ft. above av. terrain, 998-ft. above ground, 1318-ft. above sea level.

Latitude 39° 20' 04.3"
Longitude 76° 39' 02.8"

Transmitter: Television Hill.

Multichannel TV Sound: Stereo only.

Satellite Earth Station: Transmit/receive; Scientific-Atlanta, 10-meter; Scientific-Atlanta receivers.

News Services: AP, UPI.

Ownership: Subsidiary of Westinghouse Electric Corp. For officers and other interests, see Group W in Group Ownership of Television Stations.

Began Operation: Nov. 2, 1948. Sale to present owner by Ben & Herman Cohen families approved June 27, 1957, by FCC (Television Digest, Vol. 13:18, 19, 26).

Represented (sales): Group W Television Sales.

Personnel:

JOHN J. SPINOLA, vice president & general manager.
DANA FITZGERALD, general sales manager.
JAMES EATON, program director.
HELEN SCZRUBA, operations manager.
RITA POORE, creative services manager.
MICHAEL BROOM, human resources manager.
BOB ROSS, engineering manager.
LYNN ALFORD, controller/business manager.
KRISTAN LEATHERMAN, public relations manager.
PHYLLIS SHELTON, community affairs manager.
DICK PETERSON, market development manager.

Rates: On request.

NETWORK BASE HOURLY RATE: \$1925.

Total Households: © MSI Consumer Market Data as of 1/1/85. TV Homes, TV% and Circulation © 1985 Arbitron. County coverage based on Arbitron study.

Net Weekly Circulation	State County	Total Households	TV Households	%
50% & Over	MARYLAND			
	Anne Arundel	135,000	134,300	99
	Baltimore	251,200	250,000	100
	Caroline	8,600	8,500	99
	Carroll	35,200	35,000	99
	Cecil	21,200	21,100	100
	Dorchester	11,200	11,100	99
	Harford	51,400	51,100	99
	Howard	49,200	48,900	99
	Kent	6,300	6,200	98
	Queen Annes	9,700	9,600	99
	Talbot	10,600	10,500	99
	Baltimore City	272,500	271,200	100
	PENNSYLVANIA			
Adams	25,400	24,800	98	



Net Weekly Circulation	State County	Total Households	TV Households	%
Between 25-49%	DELAWARE			
	Kent	35,900	35,600	99
	Sussex	38,500	38,000	99
	MARYLAND			
	Allegany	29,200	28,900	99
	Calvert	12,900	12,700	98
	Frederick	42,500	42,200	99
	Prince Georges	231,200	230,400	100
	St Marys	21,400	21,200	99
	Somerset	6,700	6,600	98
Wicomico	24,800	24,500	99	
Worcester	13,000	12,800	98	
PENNSYLVANIA				
Franklin	43,000	41,600	97	
York	121,500	119,200	98	
VIRGINIA				
Warren	8,800	8,700	98	
WEST VIRGINIA				
Berkeley	18,500	18,300	99	
Mineral	10,100	9,900	99	
Morgan	4,300	4,200	98	
Between 5-24%	DISTRICT OF COLUMBIA			
	Dist Of Columbia	246,300	243,600	99
	DELAWARE			
New Castle	143,200	142,600	100	

(Continued on page A-474)

Station Totals	2,915,700	2,889,000	99
Net Weekly Circulation (1985)		1,167,700	
Average Daily Circulation (1985)		664,300	

Maryland—Baltimore

WMAR-TV

Ch. 2

Network Service: NBC.

Licensee: WMAR Inc., Box 1957, Baltimore, MD 21203.

Studio: Television Park, 6400 York Rd., Baltimore, MD 21212.

Telephone: 301-377-2222. TWX: 710-232-1804.

Technical Facilities: Channel No. 2 (54-60 MHz). Authorized power: 100-kw visual, 10-kw aural. Antenna: 1000-ft. above av. terrain, 999-ft. above ground, 1319-ft. above sea level.

Latitude 39° 20' 04.3"
Longitude 76° 39' 02.8"

Transmitter: Television Hill, 3724 Parkdale Ave.

Satellite Earth Stations: 3 in operation; Scientific-Atlanta, 7-meter.

News Services: AP, UPI, NBC.

Ownership: Wholly-owned subsidiary of Abell Communications. Also owns WRLH-TV, Richmond, VA.

Began Operation: Oct. 27, 1947.

Represented (sales): TeleRep Inc.

Represented (legal): Hogan & Hartson.

Personnel:

ARNOLO J. KLEINER, president & general manager.

HOWARD ZEIDEN, general sales manager.

CHARLOTTE M. HALL, dir., broadcast operations & programming.

JOSEPH M. BRUNO, director of engineering.

JOHN A. BUTTE, news director.

Highest 30 Sec. Rate: \$5000.

Total Households: © MSI Consumer Market Data as of 1/1/85. TV Homes, TV% and Circulation © 1985 Arbitron. County coverage based on Arbitron study.

Net Weekly Circulation	State County	Total Households	TV Households	%
50% & Over	DELAWARE			
	Sussex	38,500	38,000	99
	MARYLAND			
	Anne Arundel	135,000	134,300	99
	Baltimore	251,200	250,000	100
	Caroline	8,600	8,500	99
	Carroll	35,200	35,000	99
	Cecil	21,200	21,100	100
	Dorchester	11,200	11,100	99
	Frederick	42,500	42,200	99
	Harford	51,400	51,100	99
	Howard	49,200	48,900	99
	Kent	6,300	6,200	98
	Queen Annes	9,700	9,600	99
	Talbot	10,600	10,500	99
	Wicomico	24,800	24,500	99
	Worcester	13,000	12,800	98
	Baltimore City	272,500	271,200	100
	WEST VIRGINIA			
	Morgan	4,300	4,200	98
Between 25-49%	DELAWARE			
	Kent	35,900	35,600	99
	MARYLAND			
	Calvert	12,900	12,700	98
	St Marys	21,400	21,200	99
	Somerset	6,700	6,600	98
	Washington	41,400	41,000	99
	PENNSYLVANIA			
	Adams	25,400	24,800	98
	Franklin	43,000	41,600	97
	York	121,500	119,200	98
	VIRGINIA			
	Page	7,400	7,400	100
	Rappahannock	2,500	2,500	100
	Shenandoah	11,000	10,900	99



Net Weekly Circulation	State County	Total Households	TV Households	%
Between 25-49%	WEST VIRGINIA			
	Berkeley	18,500	18,300	99
	Jefferson	11,600	11,500	99
Between 5-24%	DISTRICT OF COLUMBIA			
	Dist Of Columbia	246,300	243,600	99
	DELAWARE			
	New Castle	143,200	142,600	100
	MARYLAND			
	Charles	25,500	25,200	99
	Montgomery	222,900	222,000	100
	Prince Georges	231,200	230,400	100
	PENNSYLVANIA			
	Dauphin	93,100	91,300	98
Fulton	5,000	4,800	96	
Lancaster	133,900	129,300	97	
VIRGINIA				
Arlington	124,100	123,400	99	
Caroline	6,200	6,100	98	
Clarke	3,700	3,700	100	
Essex	3,100	3,000	97	
Fairfax	249,100	248,200	100	
Fauquier	13,600	13,400	99	
Frederick	20,600	20,400	99	
Loudoun	22,200	21,900	99	
Prince William	58,000	57,600	99	
Spotsylvania	19,300	19,100	99	
Stafford	14,700	14,500	99	
Warren	8,800	8,700	98	
Westmoreland	5,600	5,500	98	
WEST VIRGINIA				
Hampshire	5,600	5,500	98	
Station Totals		3,000,100	2,972,700	99
Net Weekly Circulation (1985)			1,139,600	
Average Daily Circulation (1985)			593,700	

Maryland—Baltimore

WNUV-TV

Ch. 54

Network Service: None, independent.

Licensee: New-Vision Inc., 6317 Park Heights Ave., Baltimore, MD 21215.

Studio: 3001 Druid Park Dr., Baltimore, MD 21215.

Telephone: 301-462-5400.

Technical Facilities: Channel No. 54 (710-716 MHz). Authorized power: 4645-kw max. visual, 464.5-kw max. aural. Antenna: 1146-ft. above av. terrain, 1000-ft. above ground, 1505-ft. above sea level.

Latitude 39° 17' 15"
Longitude 76° 45' 38"

Transmitter: 0.37-mi. W of Rolling Rd., 0.16-mi. N of U.S. 40, Catonsville.

Satellite Earth Stations: Microband, 5-meter & 7-meter; Microdyne receivers.

Ownership: Samuel S. Kravetz, pres., 27%; Isaac S. Blonder, v.p., 12.5%; Frances C. Gaguine, secy., 12.5%; Estate of Bernard Salditch, 12.5%; Ben H. Tongue, 12.5%; Dorothy H. Kravetz, 9.2%; Diane F., Katherine & Richard Kravetz, 4.6% each.

Began Operation: July 1, 1982.

Represented (sales): Independent Television Sales Inc.

Represented (legal): Fly, Shuebruk, Gaguine, Boros, Schulkind & Braun.

Represented (engineering): Moffet, Larson & Johnson.

Personnel:

SAMUEL KRAVETZ, general manager.
BOB HOUSEN, general sales manager.
MARK SALDITCH, program director.
PAUL GARNET, chief engineer

Highest 30 Sec. Rate (Sept. 1, 1984): \$300.

Total Households: © MSI Consumer Market Data as of 1/1/85. TV Homes, TV% and Circulation © 1985 Arbitron. County coverage based on Arbitron study.

Net Weekly Circulation	State County	Total Households	TV Households	%
Between 5-24%	DELAWARE Kent	35,900	35,600	99



Net Weekly Circulation	State County	Total Households	TV Households	%
Between 5-24%	MARYLAND			
	Anne Arundel	135,000	134,300	99
	Baltimore	251,200	250,000	100
	Carroll	35,200	35,000	99
	Cecil	21,200	21,100	100
	Harford	51,400	51,100	99
	Kent	6,300	6,200	98
Baltimore City	272,500	271,200	100	
Station Totals		808,700	804,500	99
Net Weekly Circulation (1985)			137,900	
Average Daily Circulation (1985)			46,800	

Maryland—Hagerstown

WHAG-TV

Ch. 25

Network Service: NBC.

Licensee: Great Trails Bcstg. Corp., 4 S. Main St., Dayton, OH.

Studio: 13 E. Washington St., Hagerstown, MD 21740.

Telephone: 301-797-4400.

Technical Facilities: Channel No. 25 (536-542 MHz). Authorized power: 676-kw max. & 436-kw horizontal visual, 67.6-kw max. & 43.6-kw horizontal aural. Antenna: 1229-ft. above av. terrain, 454-ft. above ground, 1894-ft. above sea level.

Latitude 39° 39' 35"
Longitude 77° 57' 57"

Transmitter: 1.8-mi. W of Clear Spring, Fairview Mtn.

News Services: NBC, UPI.

Ownership: Alexander J. Williams, pres.-treas.; Clark W. Davis, v.p.; Elizabeth Sawyer, secy.; John P. Williams Jr., asst. secy.; Charles Sawyer Estate, 42.6%; Edward Sawyer, John Sawyer & Anne S. Greene, 7.1% each; John Sawyer, Trustee, 25.6%; Charles Sawyer III, 3.9%; John P. Williams Jr., Trustee, 3.3%; Thomas C. Sawyer Estate, 2.6%; Caroline Sawyer, 0.7%. Great Trails owns WFPT-TV, Fort Wayne, IN; WCII & WKJJ-FM, Louisville, KY; WCOL & WXGT(FM), Columbus; WING(AM), Dayton; WGTZ(FM), Eaton; WIZE(AM), Springfield, OH; WMKE & WBCS(FM), Milwaukee, WI.

Began Operation: Jan. 3, 1970. Sale to present owners by Richard Henson, et al., approved by FCC July 30, 1981 (Television Digest, Vol. 21:6). Transfer of control by Adler Communications Corp. granted by FCC Sept. 18, 1972.

Represented (sales): Katz Television.

Represented (legal): Haley, Bader & Potts.

Represented (engineering): Cohen & Dippell.

Personnel:

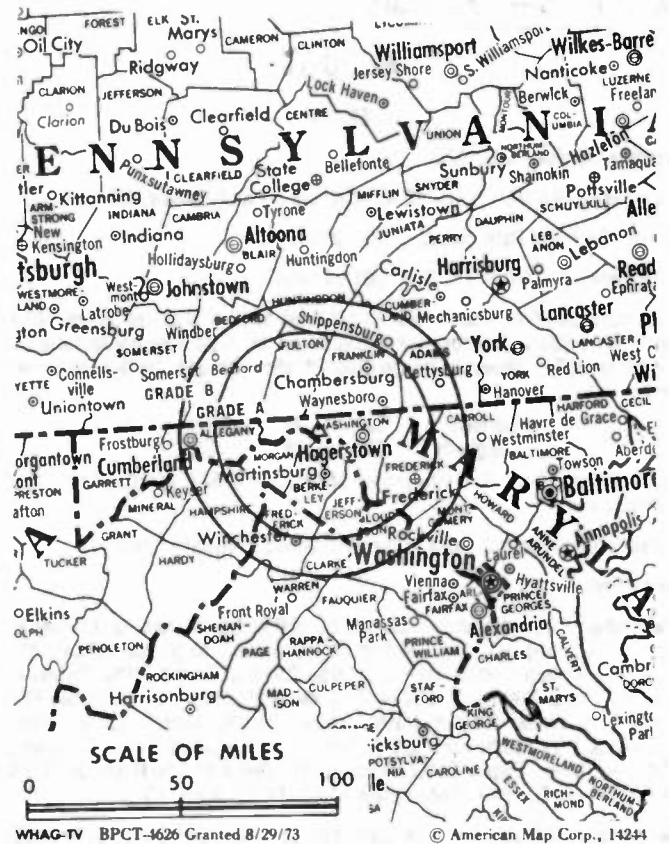
GEORGE J. WYMER, vice president & general manager.
HUGH BRESLIN III, sales manager.

Highest 30 Sec. Rate (July 1, 1985): \$400.

NETWORK BASE HOURLY RATE: \$145.

Total Households: © MSI Consumer Market Data as of 1/1/85. TV Homes, TV% and Circulation © 1985 Arbitron. County coverage based on Arbitron study.

Net Weekly Circulation	State County	Total Households	TV Households	%
50% & Over	MARYLAND			
	Allegany	29,200	28,900	99
	Washington	41,400	41,000	99
	PENNSYLVANIA			
	Franklin	43,000	41,600	97
	WEST VIRGINIA			
Mineral	10,100	9,900	99	
Morgan	4,300	4,200	98	



Net Weekly Circulation	State County	Total Households	TV Households	%
Between 25-49%	PENNSYLVANIA			
	Fulton	5,000	4,800	96
	WEST VIRGINIA			
Berkeley	18,500	18,300	99	
Jefferson	11,600	11,500	99	
Between 5-24%	MARYLAND			
	Frederick	42,500	42,200	99
	Garrett	9,700	9,500	98
	PENNSYLVANIA			
	Bedford	17,200	16,700	97
	Huntingdon	15,200	14,800	97
	VIRGINIA			
	Clarke	3,700	3,700	100
	Frederick	20,600	20,400	99
	Warren	8,800	8,700	98
WEST VIRGINIA				
Hampshire	5,600	5,500	98	
Hardy	3,700	3,600	97	
Pendelton	3,000	2,900	97	
Station Totals		293,100	288,200	98
Net Weekly Circulation (1985)				124,100
Average Daily Circulation (1985)				63,400

Maryland—Salisbury

WBOC-TV

Ch. 16

Network Service: CBS, NBC.

Licensee: WBOC-TV Inc., 1729 N. Salisbury Blvd., Salisbury, MD 21801.

Studio: Radio-TV Park, Salisbury, MD 21801.

Telephone: 301-749-1111. TWX: 301-344-4947.

Technical Facilities: Channel No. 16 (482-488 MHz). Authorized power: 4070-kw max. & 933-kw horizontal visual, 407-kw max. & 93.3-kw horizontal aural. Antenna: 980-ft. above av. terrain, 1003-ft. above ground, 1049-ft. above sea level.

Latitude 38° 30' 16"
Longitude 75° 38' 35"

Transmitter: 1.2-mi. S of intersection of Rtes. 24 & 347, approx. 5-mi. SE of Sharptown.

Satellite Earth Station: ADM, 6.8-meter; Scientific-Atlanta receivers.

News Service: AP.

Ownership: Draper Communications Inc., 100%. DCI ownership: Thomas H. Draper, chmn.-pres., 55%; Robert A. Fischer Jr., secy.-asst. treas., 4%; Glenn C. Kenton, treas.-asst. secy., 5%; David G. Burton, 10%; Robert A. Fischer Sr. & Richard S. Fischer, 3% each; Six Plus Inc., 20%. Six Plus ownership: Walter E. Timm, trustee, chmn., 74.5%; Glenn C. Kenton, pres.; George A. Weymouth, v.p., 13.2%; Clarence A. Weymouth, secy.; G. Howard Edler Jr., treas.; Eugene E. Weymouth, 3.3%; Deo & Andrew Hobbs Jr., 2.7% each. Draper Communications owns KOAM-TV Pittsburg, KS.

Began Operation: July 15, 1954. Sale to present owners by The A. S. Abell Co. approved by FCC Sept. 5, 1980.

Represented (sales): Katz Television.

Represented (legal): Arent, Fox, Kintner, Plotkin & Kahn.

Represented (engineering): A. D. Ring & Associates.

Personnel:

WILLIAM K. KENTON, vice president & general manager.
JACK W. WARD, vice president & operations manager.
ROBERT GETZ, general sales manager.
CAROL HESS, program director.
SALLY CANNON, news director.
VINCENT E. DONOVAN, chief engineer

Highest 30 Sec. Rate (Aug. 1, 1983): \$350.

NETWORK BASE HOURLY RATE: \$850

Total Households: © MSI Consumer Market Data as of 1/1/85. TV Homes, TV% and Circulation © 1985 Arbitron. County coverage based on Arbitron study.

Net Weekly Circulation	State County	Total Households	TV Households	%
50% & Over	DELAWARE			
	Kent	35,900	35,600	99
	Sussex	38,500	38,000	99



WBOC-TV BMPCT-R20805KE Granted 8/16/82

© American Map Corp., 14244.

Net Weekly Circulation	State County	Total Households	TV Households	%
50% & Over	MARYLAND			
	Dorchester	11,200	11,100	99
	Somerset	6,700	6,600	98
	Wicomico	24,800	24,500	99
	Worcester	13,000	12,800	98
	VIRGINIA			
	Accomack	11,800	11,500	97
Between 5-24%	MARYLAND			
	Caroline	8,600	8,500	99
	Kent	6,300	6,200	98
	Talbot	10,600	10,500	99
	VIRGINIA			
	Northumberland	4,000	3,900	97
Station Totals		171,400	169,200	98
Net Weekly Circulation (1985)			107,100	
Average Daily Circulation (1985)			70,400	

Maryland—Salisbury

WMDT

Ch. 47

Network Service: ABC, NBC.

Licensee: Delmarva Broadcast Service General Partnership, Box 4009, Salisbury, MD 21801.

Studio: 202 Downtown Plaza, Salisbury, MD 21801.

Telephone: 301-742-4747

Technical Facilities: Channel No. 47 (668-674 MHz). Authorized power: 3470-kw max. & 676-kw horizontal visual, 347-kw max. & 67.6-kw horizontal aural. Antenna: 1000-ft. above av. terrain, 1027-ft. above ground, 1049-ft. above sea level.

Latitude 38° 30' 06"
Longitude 75° 44' 09"

Transmitter: Snetthen Church Rd., near Sharptown, MD.

Satellite Earth Stations: Andrew, 4.5-meter; Horizon, 6.3-meter; AvanteK receivers.

News Service: AP.

Ownership: Joseph L. Brechner, gen. partner, 53.75%; Marion B. Brechner, gen. partner, 46.25%. The Brechners own licensees of WKFI(AM) & WSWO(FM) Wilmington, OH.

Began Operation: April 11, 1980. Sale-to present owners approved by FCC May 5, 1982.

Represented (sales): Seitel Inc.

Represented (legal): Cohn & Marks.

Represented (engineering): Kessler & Gehman Associates.

Personnel:

- FRANK PILGRIM, general manager.
- CLAY SPURRIER, director of engineering.
- SAM TAYLOR, general sales manager.
- RICH DIPILLA, local sales manager.
- KAREN ADAMS, news director.
- COLLEEN HEACOCK, traffic manager.
- LIZ HOLLAND, promotion director.
- BARB HIGGINS, office manager.

Highest 30 Sec. Rate (July 1, 1985): \$300.

NETWRK BASE HOURLY RATE: \$275.

Total Households: © MSI Consumer Market Data as of 1/1/85. TV Homes, TV% and Circulation © 1985 Arbitron. County coverage based on Arbitron study.

Net Weekly Circulation	State County	Total Households	TV Households	%
50% & Over	DELAWARE Sussex	38,500	38,000	99



Net Weekly Circulation	State County	Total Households	TV Households	%
50% & Over	MARYLAND Somerset	6,700	6,600	98
	Wicomico	24,800	24,500	99
	Worcester	13,000	12,800	98
Between 25-49%	DELAWARE Kent	35,900	35,600	99
	MARYLAND Dorchester	11,200	11,100	99
	VIRGINIA Accomack	11,800	11,500	97
Between 5-24%	MARYLAND Caroline	8,600	8,500	99
	Talbot	10,600	10,500	99
Station Totals		161,100	159,100	98
Net Weekly Circulation (1985)				83,300
Average Daily Circulation (1985)				43,200

Maryland

WJZ-TV, Baltimore
(Arbitron Data Continued)

Net Weekly Circulation	State County	Total Households	TV Households Households	%
Between 5-24%	MARYLAND			
	Charles	25,500	25,200	99
	Garrett	9,700	9,500	98
	Montgomery	222,900	222,000	100
	Washington	41,400	41,000	99
	PENNSYLVANIA			
	Cumberland	69,000	67,800	98
	Fulton	5,000	4,800	96
	Lancaster	133,900	129,300	97
	Perry	13,700	13,400	98
	VIRGINIA			
	Arlington	124,100	123,400	99
	Essex	3,100	3,000	97
	Fairfax	249,100	248,200	100
	Fauquier	13,600	13,400	99
	Frederick	20,600	20,400	99
	Loudoun	22,200	21,900	99
	Shenandoah	11,000	10,900	99
	WEST VIRGINIA			
	Jefferson	11,600	11,500	99

Media Brokerage Specialist
CATV, TV and Radio

**THE
TED HEPBURN
COMPANY**

Ted Hepburn, President Todd Hepburn, Vice-President
P.O. Box 42401, Cincinnati, Ohio 45242 (513) 791-8730



Massachusetts Station Status as of August 15, 1985

	VHF	UHF	TOTAL
Commercial Television Stations	3	10	13
Educational Television Stations	1	2	3
			16

State Cross Reference List

Communities That Receive Programs of Stations That are Located Elsewhere

- WVJV-TV, Boston —See Marlborough, MA
- WSMW-TV, Boston —See Worcester, MA
- WLVI-TV, Cambridge —See Boston, MA
- WCVX, New Bedford —See Vineyard Haven, MA
- WLNE, New Bedford —See Providence, RI

Market	Arbitron ADI TV Households	Rank
Boston, MA	1,943,300	6
Providence, RI-New Bedford, MA	561,600	39
Albany-Schenectady-Troy, NY	477,100	52
Springfield, MA	231,400	94

Market Area Commercial TV Stations

- WBZ-TV (4), WCVB-TV (5), WLVI-TV (56), WMUR-TV (9), WNDS (50), WNEV-TV (7), WNHT (21), WQTV (68), WSBK-TV (38), WSMW-TV (27), WVJV-TV (66), WXNE (25), WJAR-TV (10), WLNE (6), WPRI-TV (12), WSTG (64), WCDC (19), WNYT (13), WRGB (6), WTEN (10), WUSV (45), WXXA-TV (23), WGGB-TV (40), WWLP (22)

ON TOP
 ... a position in the industry maintained by those who read **Television Digest** regularly.

Massachusetts—Boston

WBZ-TV

Ch. 4

Network Service: NBC.

Licensee: A Group W Station, Westinghouse Bcstg. and Cable Inc., 1170 Soldiers Field Rd., Boston, MA 02134.

Studio: 1170 Soldiers Field Rd., Boston 02134.

Telephone: 617-787-7000. TWX: 710-330-0283.

Technical Facilities: Channel No. 4 (66-72 MHz). Authorized power: 60.3-kw visual, 9.75-kw aural. Antenna: 1160-ft. above av. terrain, 1199-ft. above ground, 1349-ft. above sea level.

Latitude 42° 18' 37"
Longitude 71° 14' 14"

Transmitter: 350 Cedar St., Needham Heights, MA.

Multichannel TV Sound: Stereo only.

Satellite Earth Stations: Transmit/receive; Scientific-Atlanta, 10-meter; Harris & Scientific-Atlanta receivers.

AM Affiliate: WBZ, 50-kw, 1030 kHz.

News Services: AP, UPI, Reuters.

Ownership: Subsidiary of Westinghouse Electric Corp. See Group W under Group Ownership of Television Stations.

Began Operation: June 9, 1948.

Represented (sales): Group W Television Sales.

Represented (legal): Wilkes, Artis, Hedrick & Lane.

Personnel:

THOMAS GOODGAME, vice president & general manager.

JONATHAN KLEIN, vice president, sales & marketing.

PAM MASTERS, sales manager.

KENNAN WILLIAMS, sales manager.

BARRY SCHULMAN, program manager.

BOB GLOVER, production manager.

FRANCINE ACHBAR, executive producer.

KATHY ARDLEIGH, marketing manager.

NANCE GUILMARTIN, public relations director.

STAN HOPKINS, news director.

BOB HOUGHTON, controller.

JAMES SPENCER, human resources director.

GEORGE ST. ANDRE, engineering manager.

JOSEPH BLAKE, assistant engineering manager.

Highest 30 Sec. Rate (July 15, 1985): \$8500.

NETWORK BASE HOURLY RATE: \$3700.

Total Households: © MSI Consumer Market Data as of 1/1/85. TV Homes, TV% and Circulation © 1985 Arbitron. County coverage based on Arbitron study.

Net Weekly Circulation	State County	Total Households	TV Households	%
50% & Over	CONNECTICUT			
	Windham	34,300	33,600	98
	MASSACHUSETTS			
	Barnstable	69,800	68,500	98
	Bristol	175,600	173,500	99
	Essex	237,600	234,800	99
	Franklin	25,900	25,100	97
	Middlesex	490,200	484,300	99
	Norfolk	217,200	215,100	99
	Plymouth	147,200	145,300	99
	Suffolk	248,600	242,500	98
	Worcester	235,800	232,400	99
	MAINE			
	York	55,400	54,600	99
	NEW HAMPSHIRE			
	Belknap	17,300	17,000	99
	Cheshire	23,000	22,400	97
	Hillsborough	105,300	103,800	99
	Merrimack	37,500	36,700	98
Rockingham	75,200	74,200	99	
Strafford	31,500	30,900	98	
Sullivan	14,500	14,000	97	



WBZ-TV BPCT-2072 Granted 2/8/56

© American Map Corp., 14244

Net Weekly Circulation	State County	Total Households	TV Households	%
50% & Over	VERMONT			
	Windham	15,100	14,400	95
Between 25-49%	CONNECTICUT			
	New London	86,600	84,700	98
	MASSACHUSETTS			
	Dukes	4,500	4,300	96
	Nantucket	2,400	2,300	96
	NEW HAMPSHIRE			
	Carroll	12,900	12,600	98
	Grafton	24,800	24,000	97
	RHODE ISLAND			
	Bristol	16,100	16,000	99
Kent	57,800	57,300	99	
Newport	29,700	29,300	99	
Providence	214,900	212,100	99	
Between 5-24%	VERMONT			
	Windsor	20,500	19,900	97
	CONNECTICUT			
	Tolland	38,700	37,900	98
	MASSACHUSETTS			
	Berkshire	53,700	52,700	98
	Hampden	161,700	159,100	98
	Hampshire	47,700	46,600	98
	MAINE			
	Cumberland	83,900	82,600	98
RHODE ISLAND				
Washington	34,300	33,700	98	
VERMONT				
Bennington	13,000	12,700	98	
Caledonia	9,800	9,600	98	
Essex	2,200	2,200	100	
Station Totals		3,172,200	3,122,700	98
Net Weekly Circulation (1985)			2,084,400	
Average Daily Circulation (1985)			1,209,800	

Massachusetts—Boston

WCVB-TV

Ch. 5

Network Service: ABC.

Licensee: Metromedia Inc., 5 TV Place, Needham Branch, Boston, MA 02192.

Studio: 5 TV Place. Telephone: 617-449-0400.

Technical Facilities: Channel No. 5 (76-82 MHz). Authorized power: 100-kw visual, 10-kw aural. Antenna: 960-ft. above av. terrain, 1199-ft. above ground, 1200-ft. above sea level.

Latitude 42° 18' 37"
Longitude 71° 14' 14"

Transmitter: 352 Cedar St., Needham, MA.

Multichannel TV Sound: Stereo only planned in 1986.

Satellite Earth Stations: Harris (2) 6.1-meter, 4.5-meter; Harris receivers.

News Services: AP, UPI, ABC, CNN.

Ownership: Metromedia Inc. See Group Ownership of TV Stations.

Began Operation: March 19, 1972. Sale to present owner by Boston Broadcasters approved by FCC April 1, 1982 (Television Digest, Vol. 21:30, 31; 22:1, 14).

Represented (sales): Katz Television.

Represented (legal): Thomas J. Dougherty Jr.

Represented (engineering): Neil Smith.

Personnel:

ROBERT M. BENNETT, president, Metromedia Television.
S. JAMES COPPERSMITH, vice president & general manager.
DEBORAH J. SINAY, vice president & sales director.
JOSH MCGRAW, vice president & local sales manager.
WILLIAM LEE MOCKBEE, vice president & director of research.
PAUL LA CAMERA, vice president, programming & public affairs.
PHILIP S. BALBONI, vice president & director of news.
THOMAS J. BRINGOLA, vice president & business manager.
ROSS KAUFFMAN, vice president & dlr. of engineering.
RICHARD LEE DICKINSON, vice president & design director.
ANN KARELITZ LAFF, creative services director.
BRUCE SUTTON, director of commercial operations.
BURT PERETSKY, public relations manager.
BILL FINE, national sales manager.
DAVID FOLSOM, chief engineer.

Rates: On request.

Total Households: © MSI Consumer Market Data as of 1/1/85. TV Homes, TV% and Circulation © 1985 Arbitron. County coverage based on Arbitron study.

Net Weekly Circulation	State County	Total Households	TV Households	%
50% & Over	MASSACHUSETTS			
	Barnstable	69,800	68,500	98
	Essex	237,600	234,800	99
	Middlesex	490,200	484,300	99
	Nantucket	2,400	2,300	96
	Norfolk	217,200	215,100	99
	Plymouth	147,200	145,300	99
	Suffolk	248,600	242,500	98
	Worcester	235,800	232,400	99
	NEW HAMPSHIRE			
	Belknap	17,300	17,000	99
	Cheshire	23,000	22,400	97
	Hillsborough	105,300	103,800	99
	Merrimack	37,500	36,700	98
Rockingham	75,200	74,200	99	
Strafford	31,500	30,900	98	



Net Weekly Circulation	State County	Total Households	TV Households	%
Between 25-49%	CONNECTICUT			
	New London	86,600	84,700	98
	Windham	34,300	33,600	98
	MASSACHUSETTS			
	Bristol	175,600	173,500	99
	Dukes	4,500	4,300	96
	Franklin	25,900	25,100	97
	MAINE			
	York	55,400	54,600	99
	RHODE ISLAND			
Kent	57,800	57,300	99	
Providence	214,900	212,100	99	
VERMONT				
Windsor	20,500	19,900	97	
Between 5-24%	CONNECTICUT			
	Tolland	38,700	37,900	98
	MASSACHUSETTS			
	Berkshire	53,700	52,700	98
	Hampden	161,700	159,100	98
	Hampshire	47,700	46,600	98
	NEW HAMPSHIRE			
	Carroll	12,900	12,600	98
	Grafton	24,800	24,000	97
	Sullivan	14,500	14,000	97
RHODE ISLAND				
Bristol	16,100	16,000	99	
Washington	34,300	33,700	98	
VERMONT				
Windham	15,100	14,400	95	
Station Totals		3,033,600	2,986,300	98
Net Weekly Circulation (1985)				1,956,700
Average Daily Circulation (1985)				1,129,400

Massachusetts—Cambridge-Boston

WLVI-TV

Ch. 56

Network Service: None, independent.

Licensee: Gannett Massachusetts Bcstg. Inc., 75 Morrissey Blvd., Boston, MA 02125.

Studio: 75 Morrissey Blvd. Boston, MA 02125.

Telephone: 617-265-5656.

Technical Facilities: Channel No. 56 (722-728 MHz). Authorized power: 2240-kw max. & 1660-kw horizontal visual, 226-kw max. & 166-kw horizontal aural. Antenna: 1186-ft. above av. terrain, 1201-ft. above ground, 1349-ft. above sea level.

Latitude 42° 18' 12"
Longitude 71° 13' 08"

Transmitter: 140 Cabot St., Needham, MA.

Satellite Earth Stations: Scientific-Atlanta, 7-meter, Scientific-Atlanta receivers.

News Services: CNN.

Ownership: Gannett Co. Inc., 100%. For other interests, see Group Ownership & Newspaper Ownership of TV Stations.

Began Operation: Aug. 31, 1953; left air March 30, 1956. Sale to Harvey Radio Labs by Middlesex Bcstg. approved by FCC Sept. 1, 1959. Harvey operated station experimentally from May 17 to Nov. 17, 1962. Sale to Kaiser Bcstg. approved Oct. 20, 1966 (Television Digest, Vol. 6:26, 43) and station resumed operation Dec. 21, 1966. Sale to Field by Kaiser approved June 22, 1977 (Vol. 16:51; 17:26). Sale to present owner by Field Communications approved by FCC May 12, 1983 (Vol. 22:47).

Represented (sales): Blair Television.

Personnel:

- GERALD R. WALSH, president & general manager.
- KEVIN J. DUNN, vice president & general sales manager.
- ANDREW M. SEYFFERT, vice president & controller.
- VICKY GREGORIAN, program manager.
- THOM NEESON, national sales manager.
- DEREK DALTON, local sales manager.
- GUNNAR RIEGER, engineering manager.
- LIZ WRUBLIN, promotion manager.
- NATALIE McIVER, public affairs manager.
- SUSAN BYRNE, research director.
- JACK FITZGERALD, news director.

Highest 30 Sec. Rate (May 3, 1982): \$8000.

Total Households: © MSI Consumer Market Data as of 1/1/85. TV Homes, TV% and Circulation © 1985 Arbitron. County coverage based on Arbitron study.

Net Weekly Circulation	State County	Total Households	TV Households	%
50% & Over	MASSACHUSETTS			
	Nantucket	2,400	2,300	96
	Norfolk	217,200	215,100	99
Between 25-49%	NEW HAMPSHIRE			
	Strafford	31,500	30,900	98
	CONNECTICUT			
	New London	86,600	84,700	98
	MASSACHUSETTS			
	Barnstable	69,800	68,500	98
	Bristol	175,600	173,500	99
	Dukes	4,500	4,300	96
	Essex	237,600	234,800	99
	Middlesex	490,200	484,300	99
Plymouth	147,200	145,300	99	
Suffolk	248,600	242,500	98	
Worcester	235,800	232,400	99	
MAINE				
Androscoggin	36,800	36,200	98	
Cumberland	83,900	82,600	98	
Kennebec	41,600	40,700	98	
York	55,400	54,600	99	



Net Weekly Circulation	State County	Total Households	TV Households	%
Between 25-49%	NEW HAMPSHIRE			
	Belknap	17,300	17,000	99
	Cheshire	23,000	22,400	97
	Coos	13,100	12,900	98
	Hillsborough	105,300	103,800	99
	Merrimack	37,500	36,700	98
	Rockingham	75,200	74,200	99
	Sullivan	14,500	14,000	97
	RHODE ISLAND			
	Bristol	16,100	16,000	99
Kent	57,800	57,300	99	
Newport	29,700	29,300	99	
Providence	214,900	212,100	99	
Between 5-24%	CONNECTICUT			
	New Haven	283,000	278,900	99
	Windham	34,300	33,600	98
	MASSACHUSETTS			
	Franklin	25,900	25,100	97
	Hampshire	47,700	46,600	98
	MAINE			
	Franklin	10,500	10,100	96
	Hancock	16,900	16,600	98
	Oxford	18,600	18,300	98
Penobscot	47,900	47,000	98	
Sagadahoc	11,100	10,800	97	
Somerset	16,200	15,800	98	
NEW HAMPSHIRE				
Carroll	12,900	12,600	98	
Grafton	24,800	24,000	97	
RHODE ISLAND				
Washington	34,300	33,700	98	
Station Totals		3,353,200	3,301,500	96
Net Weekly Circulation (1985)				1,245,600
Average Daily Circulation (1985)				470,700

Massachusetts—Boston

WNEV-TV

Ch. 7



We put New England first!

TELEREP, INC.

Network Service: CBS.

Licensee: New England Television Inc., Govt. Center, Boston, MA 02114.

Studio: 7 Bulfinch Place, Govt. Center, Boston, MA 02114.

Telephone: 617-725-0777. TWX: 710-321-0361.

Technical Facilities: Channel No. 7 (174-180 MHz). Authorized power: 316-kw visual, 63.2-kw aural. Antenna: 1000-ft. above av. terrain, 1069-ft. above ground, 1184-ft. above sea level.

Latitude 42° 18' 40"
Longitude 71° 13' 00"

Transmitter: Tower Road, Newton, MA.

Multichannel TV Sound: Stereo only.

Satellite Earth Station: In operation; Avantek receivers.

Map Note: Contours calculated by revised Sec. 73.699 of FCC Rules not available.

News Services: AP, UPI, CBS.

Ownership: David C. Mugar, chmn.; Community Bcstg. of Boston, 59.41%; The Dudley Station Corp., 39.6%. CBB ownership: David G. Mugar, pres., 59.44%; John P. Chase, 5.95%; Robert C. Linnell, 5.8%; 27 others, none with more than 3%. Dudley ownership: Edward Fredkin, 13.22%; Henry M. Morgan, 9.26%; Bertram L. Lee, 8.62%; 45 others, none with more than 8%.

Began Operation: June 21, 1948 owned by RKO General Inc. Following loss of station license, combination of two competing applicants began operation May 22, 1982 (Television Digest, Vol. 18:17, 36; 21:49; 22:1, 4, 19).

Represented (sales): TeleRep Inc.

Represented (legal): Fitch, Miller & Tourse.

Personnel:

- SEYMOUR YANOFF, president & general manager.
- BILL RANSOM, vice president, sales.
- JEFF SCHIFFMAN, vice president, programming.
- RICHARD WEISBERG, vice president, marketing & creative services.
- JEFF ROSSER, vice president, news.
- KARL RENWANZ, vice president, engineering & operations.
- VICTOR LAI, vice president, finance & administration.
- TERRI PARK, vice president, public relations.
- JACKIE COMEAU, vice president research.
- LEONARD GOLDMAN, local sales manager.

Highest 30 Sec. Rate (Nov. 17, 1985): \$12,000.

Total Households: © MSI Consumer Market Data as of 1/1/85. TV Homes, TV% and Circulation © 1985 Arbitron. County coverage based on Arbitron study.

Net Weekly Circulation	State County	Total Households	TV Households	%	
50% & Over	MASSACHUSETTS				
		Barnstable	69,800	68,500	98
		Bristol	175,600	173,500	99
		Essex	237,600	234,800	99
		Middlesex	490,200	484,300	99
		Norfolk	217,200	215,100	99
		Plymouth	147,200	145,300	99
		Suffolk	248,600	242,500	98
		Worcester	235,800	232,400	99
		NEW HAMPSHIRE			
		Cheshire	23,000	22,400	97
		Hillsborough	105,300	103,800	99



Net Weekly Circulation	State County	Total Households	TV Households	%
50% & Over	Merrimack	37,500	36,700	98
	Rockingham	75,200	74,200	99
	Strafford	31,500	30,900	98
Between 25-49%	MASSACHUSETTS			
	Franklin	25,900	25,100	97
	Nantucket	2,400	2,300	96
	MAINE			
	York	55,400	54,600	99
	NEW HAMPSHIRE			
	Belknap	17,300	17,000	99
	Sullivan	14,500	14,000	97
	RHODE ISLAND			
	Bristol	16,100	16,000	99
Kent	57,800	57,300	99	
Providence	214,900	212,100	99	
VERMONT				
Windham	15,100	14,400	95	
Between 5-24%	CONNECTICUT			
	New London	86,600	84,700	98
	Windham	34,300	33,600	98
	MASSACHUSETTS			
	Dukes	4,500	4,300	96
	Hampshire	47,700	46,600	98
	NEW HAMPSHIRE			
	Carroll	12,900	12,600	98
	Grafton	24,800	24,000	97
	RHODE ISLAND			
Newport	29,700	29,300	99	
Washington	34,300	33,700	98	
VERMONT				
Windsor	20,500	19,900	97	
Station Totals		2,809,200	2,765,900	98
Net Weekly Circulation (1985)				1,835,000
Average Daily Circulation (1985)				928,600

Massachusetts—Boston

WQTV

Ch. 68

Network Service: None, Independent.

Licensee: Arlington Broadcast Group Inc.

Studio: 1660 Soldiers Field Rd., Boston, MA.

Telephone: 617-267-1530.

Technical Facilities: Channel No. 68 (800-806 MHz). Authorized power: 1337-kw visual, 200-kw aural. Antenna: 785-ft. above av. terrain, 887-ft. above ground, 897-ft. above sea level.

Latitude 42° 20' 50"
Longitude 71° 04' 59"

Transmitter: Prudential Center.

Multichannel TV Sound: Capable.

Satellite Earth Station: Calstar, 5-meter; Calstar receivers.

Ownership: Arlington Broadcast Group Inc., 100%. Byron H. Lasky, pres., 87.5%; Daniel A. Spiegelman, 12.5%. Lasky has interest in Chapman Radio & TV Corp., licensee of WTTO(TV), Birmingham, AL. Lasky & Spiegelman have interest in B & F Bcstg. Inc., licensee of WCGV-TV, Milwaukee, WI.

Began Operation: Jan. 3, 1979. Sale to present owners approved by FCC March 22, 1982.

Represented (sales): Seltel Inc.

Represented (legal): Fletcher, Heald & Hildreth.

Represented (engineering): Horizon International.

Personnel:

- BYRON H. LASKY, chairman.
- EDWIN COOPERSTEIN, president.
- J. CLIFFORD CURLEY, vice president & general manager.
- ROBERT S. KRAUS, vice president & general sales manager.
- WILLIAM A. CUNNINGHAM, business manager.
- ROBERT PEIRCE, chief engineer.

Highest 30 Sec. Rate (Sept. 10, 1984): \$750.

Total Households: © MSI Consumer Market Data as of 1/1/85. TV Homes, TV% and Circulation © 1985 Arbitron. County coverage based on Arbitron study.

Net Weekly Circulation	State County	Total Households	TV Households	%
Between 25-49%	MASSACHUSETTS Suffolk	248,600	242,500	98



Net Weekly Circulation	State County	Total Households	TV Households	%
Between 5-24%	MASSACHUSETTS			
	Bristol	175,600	173,500	99
	Essex	237,600	234,800	99
	Middlesex	490,200	484,300	99
	Norfolk	217,200	215,100	99
	Plymouth	147,200	145,300	99
	Worcester	235,800	232,400	99
	NEW HAMPSHIRE			
	Rockingham	75,200	74,200	99
	RHODE ISLAND			
	Providence	214,900	212,100	99
Station Totals		2,042,300	2,014,200	98
Net Weekly Circulation (1985)			345,100	
Average Daily Circulation (1985)			125,300	

Massachusetts—Boston

WSBK-TV

Ch 38

Network Service: None, independent.

Licensee: New Boston Television Inc., 83 Leo Birmingham Pkwy., Boston, MA 02135.

Studio: 83 Leo Birmingham Pkwy., Brighton, MA 02135.

Technical Facilities: Channel No. 38 (614-620 MHz). Authorized power: 3160-kw max. & 1170-kw horizontal visual, 316-kw max. & 117-kw horizontal aural. Antenna: 1180-ft. above av. terrain, 1201-ft. above ground, 1349-ft. above sea level.

Latitude 42° 18' 12"
Longitude 71° 13' 08"

Transmitter: 0.33-mi. E of Highland Ave. & Rte. 128, Needham.

Satellite Earth Station: Scientific-Atlanta, 10-meter; Scientific-Atlanta receivers.

News Service: UPI.

Ownership: Storer Communications Inc., 100%. For other interests, see Group Ownership of TV Stations.

Began Operation: Oct. 12, 1964. Transfer of control to Storer Bcstg. by Catholic TV Center approved July 29, 1966 by FCC (Television Digest, Vol. 6:15, 31).

Represented (sales): Storer Television Sales.

Represented (legal): Herrick & Smith.

Personnel:

DANIEL J. BERKERY, vice president & general manager.
VIRGINIA C. JONES, controller.
STUART TAUBER, assistant general manager.
FRANK COMERFORD, national sales manager.
TOM WARNER, local sales manager.
JOHN ANDERSON, director, sales development.
JOHN S. VIALL, director of operations.
FRAN VACCARI, chief engineer.
FRED BIERMAN, program director.
TOM SIERACKI, director, creative services.

Highest 30 Sec. Rate (May 2, 1982): \$5000.

Total Households: © MSI Consumer Market Data as of 1/1/85. TV Homes, TV% and Circulation © 1985 Arbitron. County coverage based on Arbitron study.

Net Weekly Circulation	State County	Total Households	TV Households	%
50% & Over	MASSACHUSETTS			
	Middlesex	490,200	484,300	99
	Nantucket	2,400	2,300	96
	Norfolk	217,200	215,100	99
	Plymouth	147,200	145,300	99
Between 25-49%	CONNECTICUT			
	Middlesex	50,000	49,000	98
	New Haven	283,000	278,900	99
	New London	86,600	84,700	98
	MASSACHUSETTS			
Barnstable	69,800	68,500	98	
Berkshire	53,700	52,700	98	
Bristol	175,600	173,500	99	
Dukes	4,500	4,300	96	
Essex	237,600	234,800	99	
Franklin	25,900	25,100	97	
Hampden	161,700	159,100	98	
Hampshire	47,700	46,600	98	
Suffolk	248,600	242,500	98	
Worcester	235,800	232,400	99	
MAINE				
Cumberland	83,900	82,600	98	
Kennebec	41,600	40,700	98	
York	55,400	54,600	99	



Net Weekly Circulation	State County	Total Households	TV Households	%
Between 25-49%	NEW HAMPSHIRE			
	Cheshire	23,000	22,400	97
	Coos	13,100	12,900	98
	Grafton	24,800	24,000	97
	Hillsborough	105,300	103,800	99
	Merrimack	37,500	36,700	98
	Rockingham	75,200	74,200	99
	Strafford	31,500	30,900	98
	Sullivan	14,500	14,000	97
	NEW YORK			
Albany	111,600	109,700	98	
Fulton	21,200	20,800	98	
Onondaga	171,800	169,600	99	
Rensselaer	54,800	53,800	98	
Saratoga	58,700	57,900	99	
Schenectady	57,000	56,200	99	
Warren	20,700	20,200	98	
RHODE ISLAND				
Bristol	16,100	16,000	99	
Kent	57,800	57,300	99	
Newport	29,700	29,300	99	
Providence	214,900	212,100	99	
VERMONT				
Windham	15,100	14,400	95	
Between 5-24%	CONNECTICUT			
	Fairfield	291,200	287,600	99
	Hartford	299,100	294,200	98
	Litchfield	59,700	58,600	98
	Tolland	38,700	37,900	98
Windham	34,300	33,600	98	
(Continued on page A-489)				
Station Totals		6,007,600	5,917,000	98
Net Weekly Circulation (1985)			1,810,300	
Average Daily Circulation (1985)			653,900	

Massachusetts—Boston

WXNE

Ch. 25

Network Service: None, independent.

Licensee: WXNE-TV Inc., CBN Center, Virginia Beach, VA 23463.

Studio: 100 2nd Ave., Needham, MA 02192.

Telephone: 617-449-4200.

Technical Facilities: Channel No. 25 (536-542 MHz). Authorized power: 1950-kw max. & 1380-kw horizontal visual, 201.4-kw max. & 142.6-kw horizontal aural. Antenna: 1174-ft. above av. terrain, 1201-ft. above ground, 1349-ft. above sea level.

Latitude 42° 18' 12"
Longitude 71° 13' 08"

Transmitter: 0.33-mi. E of Highland Ave. & Rte. 128, Needham.

Satellite Earth Station: Scientific-Atlanta, 10-meter; Scientific-Atlanta receivers.

News Service: UPI.

Ownership: CBN Continental Bcstg. Network Inc. See Group Ownership of TV Stations.

Began Operation: Oct. 10, 1977.

Represented (sales): Independent TV Sales Inc.

Represented (legal): Fisher, Wayland, Cooper & Leader.

Represented (engineering): Edward F. Lorentz & Associates.

Personnel:

M. G. ROBERTSON, president.
WILLIAM B. KNIGHT, vice president & general manager.
DAVID LEAHY, general sales manager.
ARTHUR CARR, national sales manager.
PETER HENNESSEY, local sales manager.

Highest 30 Sec. Rate (July 1, 1984): \$3000.

Total Households: © MSI Consumer Market Data as of 1/1/85. TV Homes, TV% and Circulation © 1985 Arbitron. County coverage based on Arbitron study.

Net Weekly Circulation	State County	Total Households	TV Households	%
Between 25-49%	MASSACHUSETTS			
	Bristol	175,600	173,500	99
	Essex	237,600	234,800	99
	Middlesex	490,200	484,300	99
	Norfolk	217,200	215,100	99
	Plymouth	147,200	145,300	99
	Suffolk	248,600	242,500	98
	Worcester	235,800	232,400	99
	NEW HAMPSHIRE			
	Rockingham	75,200	74,200	99
RHODE ISLAND				
Bristol	16,100	16,000	99	
Newport	29,700	29,300	99	
Providence	214,900	212,100	99	



Net Weekly Circulation	State County	Total Households	TV Households	%
Between 5-24%	CONNECTICUT			
	Windham	34,300	33,600	98
	MASSACHUSETTS			
	Barnstable	69,800	68,500	98
	Dukes	4,500	4,300	96
	Franklin	25,900	25,100	97
	Hampden	161,700	159,100	98
	Hampshire	47,700	46,600	98
	MAINE			
	York	55,400	54,600	99
	NEW HAMPSHIRE			
	Belknap	17,300	17,000	99
	Cheshire	23,000	22,400	97
	Hillsborough	105,300	103,800	99
	Merrimack	37,500	36,700	98
Strafford	31,500	30,900	98	
RHODE ISLAND				
Kent	57,800	57,300	99	
Washington	34,300	33,700	98	
Station Totals		2,794,100	2,753,100	98
Net Weekly Circulation (1985)				744,000
Average Daily Circulation (1985)				245,500

Massachusetts—Marlborough

WVJV-TV

Ch. 66

Network Service: None, independent.

Grantee: Channel 66 Associates Ltd. Partnership, 111 Speen St., Framingham, MA 01701.

Studio: 111 Speen St., Framingham, MA 01701.

Telephone: 617-350-6666.

Technical Facilities: Channel No. 66 (782-788 MHz). Authorized power: 3630-kw visual, 363-kw aural. Antenna: 1070-ft. above av. terrain, 1249-ft. above ground, 1449-ft. above sea level.

Latitude	42°	23'	01"
Longitude	71°	29'	35"

Transmitter: Parmenter Rd., Hudson, MA.

Multichannel TV Sound: Stereo only.

Satellite Earth Station: M/A-Com; M/A-Com receivers.

News Service: AP.

Ownership: John H. Garabedian, pres., & Arnold W. Ginsburg, general partners.

Began Operation: Feb. 12, 1985.

Represented (legal): Cohn & Marks.

Personnel:

ARNIE GINSBURG, general manager.
 BILL WAYLAND, sales manager.
 DAVID BEADLE, program director.
 BERT GOULD, promotion director.
 CHARLES (BUC) FITCH, chief engineer.

Highest 30 Sec. Rate: (Aug. 8, 1985) \$200.



Massachusetts—Springfield-Holyoke

WGGB-TV

Ch. 40

Network Service: ABC.

Licensee: The WHYN Stations Corp., Box 3633, Springfield, MA 01102-3633.

Studio: 1300 Liberty St., Springfield, MA 01104.

Telephone: 413-785-1911. TWX: 710-350-1369.

Technical Facilities: Channel No. 40 (626-632 MHz). Authorized power: 3680-kw visual, 368-kw aural. Antenna: 1004-ft. above av. terrain, 152-ft. above ground, 1352-ft. above sea level.

Latitude 42° 14' 30"
Longitude 72° 38' 56"

Transmitter: Top of Mt. Tom.

News Service: AP; ABC.

Ownership: Guy Gannett Bcstg. Services. See WGME-TV, Portland, ME.

Began Operation: April 14, 1953. Sale with AM & FM affiliates to present owner by Hampden-Hampshire Corp. approved June 7, 1967 by FCC (Television Digest, Vol. 6:44, 7). Previous sale of 50% to Republican TV Inc. approved July 21, 1954 (Vol. 10:10, 30).

Represented (sales): Katz Television.

Represented (legal): Dow, Lohnes & Albertson.

Represented (engineering): Lohnes & Culver.

Personnel:

GILBERT M. LEFKOVICH, vice president & general manager.
LARRY THERIEN, program manager.
RICHARD WYLIE, national sales manager.
PHILIP J. RENISON, local sales manager.
TED GRATKOWSKI, chief engineer.
DURHAM CALDWELL, news director.

Highest 30 Sec. Rate: \$1600.

NETWORK BASE HOURLY RATE: \$750.

Total Households: © MSI Consumer Market Data as of 1/1/85. TV Homes, TV% and Circulation © 1985 Arbitron. County coverage based on Arbitron study.

Net Weekly Circulation	State County	Total Households	TV Households	%
50% & Over	MASSACHUSETTS			
	Franklin	25,900	25,100	97
	Hampden	161,700	159,100	98
	Hampshire	47,700	46,600	98



Net Weekly Circulation	State County	Total Households	TV Households	%
Between 25-49%	CONNECTICUT			
	Hartford	299,100	294,200	98
Between 5-24%	VERMONT			
	Windham	15,100	14,400	95
	CONNECTICUT			
Station Totals	Litchfield	59,700	58,600	98
	Middlesex	50,000	49,000	98
	Tolland	38,700	37,900	98
	MASSACHUSETTS			
Net Weekly Circulation (1985)	Berkshire	53,700	52,700	98
	NEW HAMPSHIRE			
Average Daily Circulation (1985)	Cheshire	23,000	22,400	97
	Station Totals	774,600	760,000	98
Net Weekly Circulation (1985)				311,600
Average Daily Circulation (1985)				159,500

Massachusetts—Springfield

WWLP

Ch. 22

Network Service: NBC.

Licensee: Adams Communications Inc., Box 2210, Springfield, MA 01102-2210.

Studio: Provin Mtn., Agawam, MA.

Telephone: 413-786-2200. EasyLink: 621-475-20.

Mailing Address: Box 2210, Springfield, MA 01102-2210.

Technical Facilities: Channel No. 22 (518-524 MHz). Authorized power: 3420-kw max. visual, 342-kw max. aural. Antenna: 877-ft. above av. terrain, 495-ft. above ground, 1135-ft. above sea level.

Latitude 42° 05' 00"
Longitude 72° 42' 16"

Transmitter: Provin Mtn., Agawam, MA.

Multichannel TV Sound: Stereo only.

Satellite Earth Stations: Microdyne, 7-meter; Channel Master & Harris receivers.

News Service: AP.

Ownership: Adams Communications Corp. For other interests, see Group Ownership of TV Stations.

Began Operation: March 17, 1953. Sale to present owner by Springfield TV Corp. approved by FCC Jan. 9, 1984 (Television Digest, Vol. 23:35).

Represented (sales): Blair Television.

Represented (legal): Shrinsky, Weitzman & Eisen, P.C.

Personnel:

WILLIAM PEPIN, president & general manager.
DANIEL T. SULLIVAN JR., vice president & general sales manager.
E. HOLLAND LOW, vice president & national sales manager.
FRANCIS KOZLOWSKI JR., traffic manager.
LOUIS CHENEVERT, chief engineer.
ANNA GIZA, promotion manager.

Highest One Hour Rate: \$1750.

Highest 30 Sec. Rate (July 26, 1984): \$1000.

NETWORK BASE HOURLY RATE: \$725.

Total Households: © MSI Consumer Market Data as of 1/1/85. TV Homes, TV% and Circulation © 1985 Arbitron. County coverage based on Arbitron study.

Net Weekly Circulation	State County	Total Households	TV Households	%
50% & Over	MASSACHUSETTS			
	Franklin	25,900	25,100	97
	Hampden	161,700	159,100	98
	Hampshire	47,700	46,600	98



Net Weekly Circulation	State County	Total Households	TV Households	%
Between 25-49%	CONNECTICUT			
	Hartford	299,100	294,200	98
	Tolland	38,700	37,900	98
MASSACHUSETTS	Berkshire	53,700	52,700	98
	CONNECTICUT			
Between 5-24%	Litchfield	59,700	58,600	98
	Middlesex	50,000	49,000	98
MASSACHUSETTS	Worcester	235,800	232,400	99
	Station Totals	972,300	955,600	98
Net Weekly Circulation (1985)			385,300	
Average Daily Circulation (1985)			190,800	

Massachusetts—Vineyard Haven

WCVX

Ch. 58

Network Service: None, independent.

Grantee: Cape Video Network Ltd. Partnership, 720 Main St., Suite 23, Hyannis, MA 02601.

Studios: Merchants Mart, State Rd., Vineyard Haven, MA 02568 & 720 Main St., Suite 23, Hyannis, MA 02601.

Telephone: 617-775-4242.

Technical Facilities: Channel No. 58 (734-740 MHz). Authorized power: 1191-kw max. visual, 119.1-kw max. aural. Antenna: 439-ft. above av. terrain, 345-ft. above ground, 370-ft. above sea level.

Latitude	41°	41'	19"
Longitude	70°	20'	49"

Transmitter: Oak St., 0.6-mi. N of Rte. 6, Barnstable.

Multichannel TV Sound: Stereo only.

Satellite Earth Stations: Microdyne, 5-meter & 7-meter; Microdyne receivers.

News Service: CNN Headline News.

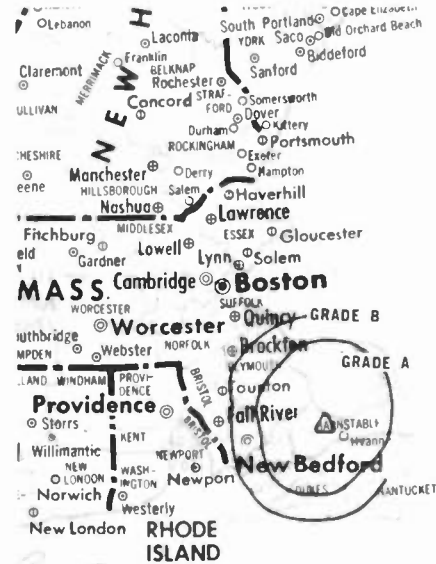
Ownership: Cape Video Network, a Ltd. Partnership. Donald P. Moore, gen. partner.

Began Operation: July 19, 1985.

Represented (legal): Arter & Hadden.

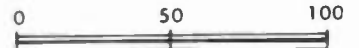
Personnel:

EDMOND R. NICKERSON, general manager.
CHARLES W. HOLMES, sales manager.
DONALD P. MOORE, chief engineer.



erhead

SCALE OF MILES



WCVX BMPCT—850607KH Granted 6/21/85

© American Map Corp., No. 14244

FRANCIS I. BROADHURST, news director.
JOSH VIOLETTE, promotion director.

Rates: Not available.

Massachusetts—Worcester

WSMW-TV

Ch. 27

Network Service: None, independent.

Licensee: Sibos Inc., 15 Parker Rd., Shrewsbury, MA 01545.

Studio: 15 Parker Rd., Shrewsbury, MA 01545.

Telephone: 617-757-2077. **TWX:** 710-340-7687.

Technical Facilities: Channel No. 27 (548-554 MHz). Authorized power: 1151-kw max. & 513-kw horizontal visual, 227.5-kw max. & 102-kw horizontal aural. Antenna: 1530-ft. above av. terrain, 1349-ft. above ground, 2044-ft. above sea level.

Latitude 42° 20' 07"
Longitude 71° 42' 54"

Transmitter: Stiles Hill, Boylston, 2.6-mi. N of Shrewsbury.

Multichannel TV Sound: Capable.

Satellite Earth Stations: Microdyne, 7-meter; Comtech portable, 5-meter.

News Services: AP, UPI.

Ownership: Central Massachusetts Television Inc., 100%. Nolanda S. Hill, pres.; Lisa Protter, secy. CMTI, ownership: Monet Holding Co. Inc., 100%. Bill Hill, pres.; Kay Mahoney, secy. Monet Investments Inc. ownership: Peter L. Cantrell, Trustee for Andrew Hill Trust No. 1, 100%.

Began Operation: Jan. 2, 1970. Sale to present owners by Melvin & Fred Simon, Gerald & Irwin Katz approved by FCC Oct. 18, 1983. Previous sale by America Group Management Corp. approved April 21, 1977. Began subscription TV operation Sept. 8, 1980. Plans to resume independent operation Jan. 1, 1986.

Represented (legal): Sanford, Adams, McCullough & Beard.

Represented (engineering): Broadcast Engineering Services Inc. Consulting Engineers.

Personnel:

LISA PROTTER, general manager.
GREG T. LANO, sales manager.
MOSES PRIMO, chief engineer.
SHARON BUTTRICK, traffic manager.
CHRISTINE CIOCIOLA, program supervisor.

Highest One Hour Rate: \$2500.

Highest 30 Sec. Rate: \$1000.



Total Households: © MSI Consumer Market Data as of 1/1/85. TV Homes, TV% and Circulation © 1985 Arbitron. County coverage based on Arbitron study.

Net Weekly Circulation	State County	Total Households	TV Households	%
Between 5-24%	VERMONT Windham	15,100	14,400	95
Station Totals		15,100	14,400	95
Net Weekly Circulation (1985)			30,900	
Average Daily Circulation (1985)			8,200	

Massachusetts

**WSBK-TV, Boston
(Arbitron Data Continued)**

Net Weekly Circulation	State County	Total Households	TV Households	%
Between 5-24%	MAINE			
	Androscoggin	36,800	36,200	98
	Franklin	10,500	10,100	96
	Hancock	16,900	16,600	98
	Knox	13,200	12,800	97
	Lincoln	10,400	10,200	98
	Oxford	18,600	18,300	98
	Penobscot	47,900	47,000	98
	Sagadahoc	11,100	10,800	97
	Somerset	16,200	15,800	98
	NEW HAMPSHIRE			
	Belknap	17,300	17,000	99
	Carroll	12,900	12,600	98
	NEW JERSEY			
	Bergen	305,900	303,800	99
	Passaic	155,400	153,600	99
	NEW YORK			
	Broome	79,200	78,000	98
	Cayuga	28,300	27,700	98
	Columbia	23,400	22,900	98
	Delaware	16,900	16,300	96
	Greene	16,800	16,500	98
	Montgomery	20,000	19,600	98
	Oneida West	31,000	30,600	99
	Otsego	21,400	20,800	97
	Rockland	86,000	84,700	98
	Washington	18,900	18,600	98
	Westchester	317,100	313,300	99
	RHODE ISLAND			
	Washington	34,300	33,700	98
	VERMONT			
	Bennington	13,000	12,700	98
	Caledonia	9,800	9,600	98
	Essex	2,200	2,200	100
	Windsor	20,500	19,900	97

TELEVISION & CABLE ACTION UPDATES

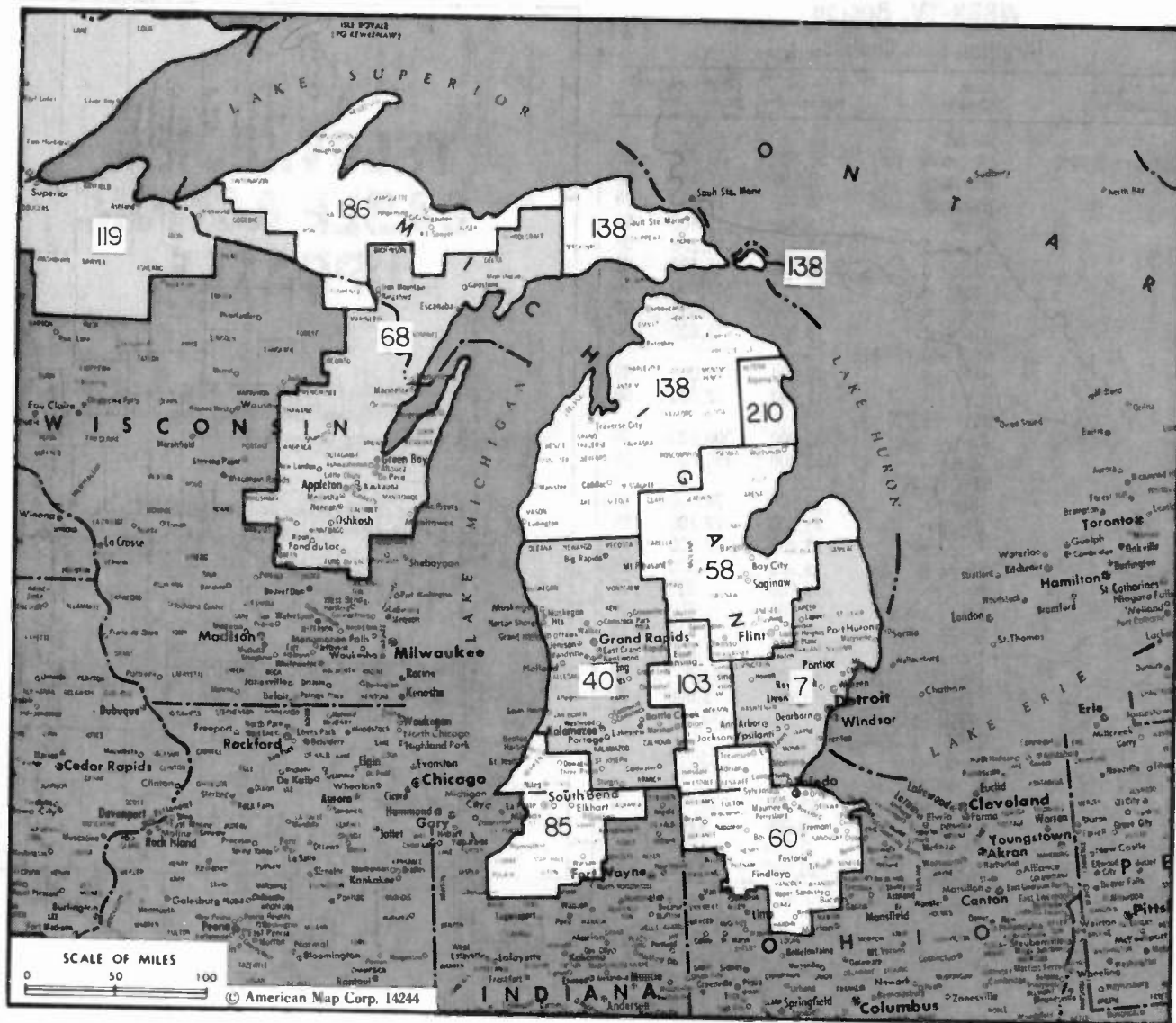
are excellent media for advertisers who want to reach top television and cable industry decision-makers with heavyweight buying power!!!

For complete details about an outstanding advertising buy, call Glenn Brown collect: (202) 872-9200. Do it today!



Television Digest, Inc.
1836 Jefferson Place, N.W.
Washington, D.C. 20036

Michigan



Michigan Station Status as of August 15, 1985

	VHF	UHF	TOTAL
Commercial Television Stations	18	11	29
Educational Television Stations	2	9	11
			40

State Cross Reference List

Communities That Receive Programs of Stations That are Located Elsewhere

(See next page)

Market	Arbitron ADI TV Households	Rank
Detroit, MI	1,650,800	7
Grand Rapids-Kalamazoo-Battle Creek, MI	560,900	40
Filint-Saginaw-Bay City, MI	421,200	58
Toledo, OH	409,300	60
Green Bay, WI	353,100	68
South Bend-Elkhart, IN	273,700	85
Lansing, MI	209,900	103
Duluth, MN-Superior, WI	173,100	119
Traverse City-Cadillac, MI	148,900	138
Marquette, MI	53,400	186
Alpena, MI	14,700	210

Market Area Commercial TV Stations

CBET (9), WDIV (4), WGPR-TV (62), WIHT (31), WJBK-TV (2), WKBD-TV (50), WXON (20), WXYZ-TV (7)

WKZO-TV (3), WOTV (8), WUHQ-TV (41), WXMI (17), WZZM-TV (13)

WAQP (49), WEYI-TV (25), WJRT-TV (12), WNEM-TV (5)

WDHO-TV (24), WTOL-TV (11), WTVG (13)

WBAY-TV (2), WFRV-TV (5), WJMN-TV (3), WLRE (26), WLUK-TV (11), WSCO (14), WXGZ-TV (32)

WHME-TV (46), WNDU-TV (16), WSBT-TV (22), WSJV (28)

WILX-TV (10), WLNS-TV (6), WSYM-TV (47)

KBJR-TV (6), KDLH-TV (3), WDIQ-TV (10), WIRT (13)

WGTQ (8), WGTU (29), WPBN-TV (7), WTOM-TV (4), WWTU (9), WWUP-TV (10)

WLUC-TV (6)

WBKB-TV (11)

Michigan—Alpena-Oscoda-Tawas City-East Tawas

WBKB-TV

Ch. 11

Network Service: CBS.

Licensee: Thunder Bay Broadcasting Corp., 1390 Bagley St., Alpena, MI 49707.

Studio: 1390 Bagley St.

Telephone: 517-356-3434.

Technical Facilities: Channel No. 11 (198-204 MHz). Authorized power: 316-kw visual, 63.2-kw aural. Antenna: 670-ft. above av. terrain, 500-ft. above ground, 1510-ft. above sea level.

Latitude 44° 42' 25.0"
Longitude 83° 31' 22.5"

Transmitter: Hubbard Lake Rd., 3-mi. N of M-72.

News Services: UPI, CBS.

Ownership: Stephen A. Marks, pres., 51.41%; Thunder Bay Bcstg. Corp., 43.44%; 70 others.

Began Operation: Sept. 22, 1975.

Represented (sales): Seltel Inc.

Represented (legal): Cohn & Marks.

Represented (engineering): Cohen & Dippell.

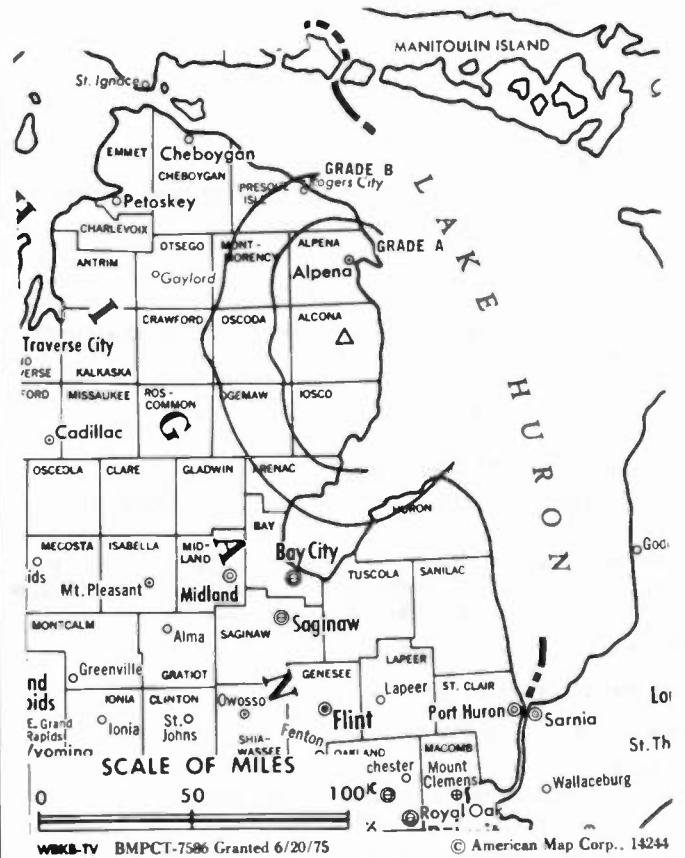
Personnel:

STEPHEN A. MARKS, president & general manager.
PETE MISIAK, vice president.
BARB BOWEN, national & regional sales manager.
KELLY SCHULZ, news director.
MARK NOVAK, chief engineer.
KEVIN SCHALKOFSKI, production manager.
DEBBIE MCKENNEY, program director.

Rates: Available upon request.

Total Households: © MSI Consumer Market Data as of 1/1/85. TV Homes, TV% and Circulation © 1985 Arbitron. County coverage based on Arbitron study.

Net Weekly Circulation	State County	Total Households	TV Households	%
50% & Over	MICHIGAN			
	Alcona	4,100	4,000	96
	Alpena	11,600	11,100	96
	Iosco	10,900	10,800	99
	Montmorency	3,200	3,100	97
Oscoda	2,900	2,800	96	



Net Weekly Circulation	State County	Total Households	TV Households	%
Between 25-49%	MICHIGAN			
	Ogemaw	6,700	6,600	98
	Presque Isle	5,200	5,000	96
Between 5-24%	MICHIGAN			
	Arenac	5,700	5,600	98
	Huron	13,200	12,900	98
	Otsego	5,700	5,600	98
Station Totals		69,200	67,500	97
Net Weekly Circulation (1985)				32,700
Average Daily Circulation (1985)				18,600

State Cross Reference List

Communities That Receive Programs of Stations That are Located Elsewhere

WILX-TV, Battle Creek —See Lansing, MI
WUHQ-TV, Battle Creek —See Grand Rapids, MI
WJRT-TV, Bay City —See Flint, MI
WEYI-TV, Bay City —See Saginaw, MI
WPBN-TV Cadillac —See Traverse City, MI
WEYI-TV, Flint —See Saginaw, MI
WLNS-TV, Flint —See Lansing, MI

WNEM-TV, Flint —See Bay City, MI
WKZO-TV, Grand Rapids —See Kalamazoo, MI
WOTV & WZZM-TV, Kalamazoo —See Grand Rapids, MI
WUHQ-TV, Kalamazoo —See Grand Rapids, MI
WJRT-TV, Saginaw —See Flint, MI
WNEM-TV, Saginaw —See Bay City, MI
WWTW, Traverse City —See Cadillac, MI

Michigan—Ann Arbor

WIHT

Ch. 31

Network Service: None, independent.

Licensee: Satellite Television Systems Inc., Box 45684, Tulsa, OK 74145.

Studio: 3951 Varsity Dr., Ann Arbor, MI 48104.

Telephone: 313-973-7900.

Mailing Address: Box 2267, Ann Arbor, MI 48106.

Technical Facilities: Channel No. 31 (572-578 MHz). Authorized power: 1230-kw max. & 1222-kw horizontal visual, 200-kw horizontal aural. Antenna: 1080-ft. above av. terrain, 1044-ft. above ground, 2049-ft. above sea level.

Latitude	42°	22'	25.0"
Longitude	84°	01'	13.5"

Transmitter: RFD M-52, Lyndon Twp.

Satellite Earth Stations: Gardiner, 5.6-meter; AFC, 3.5-meter; Microdyne receivers.

Ownership: Edward L. Taylor, pres.; Kiplyn R. Farmer, v.p., 1%; Satellite Syndicated Systems, 98%. Satellite Syndicated Systems owns 63% of Satellite Television Systems, owner of 50% of KGCT-TV, Tulsa, OK.

Began Operation: Jan. 12, 1981.

Represented (sales): Spot Time Ltd.

Represented (legal): Pepper & Corazzini.

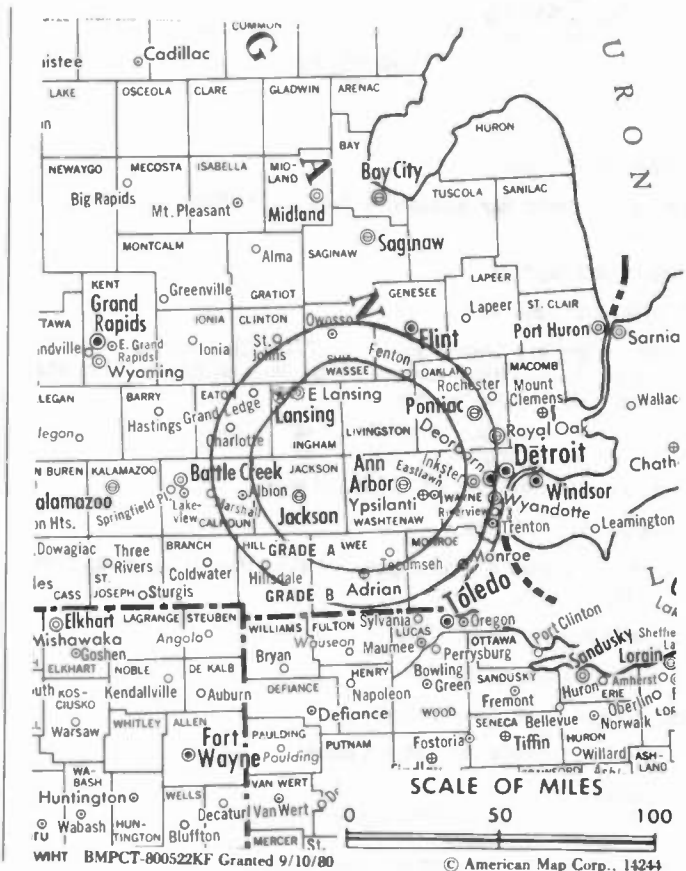
Personnel:

KIP FARMER, executive vice president & general manager.

ALFRED LILE, director of station operations.

Highest 30 Sec. Rate (July 1983): \$30.

Arbitron Data: Not available.



Michigan—Bay City-Saginaw-Flint

WNEM-TV

Ch. 5

Network Service: NBC.

Licensee: Meredith Corp., 107 N. Franklin St., Box 531, Saginaw, MI 48606.

Studios & Offices: 107 N. Franklin St., Box 531, Saginaw, MI 48606.

Telephone: 517-755-8191. G-3426 Miller Rd., Flint, MI. Telephone: 313-732-2050.

TWX: 810-265-1203, Saginaw; 810-235-1190, Flint.

Technical Facilities: Channel No. 5 (76-82 MHz). Authorized power: 100-kw visual, 20-kw aural. Antenna: 1036-ft. above av. terrain, 1056-ft. above ground, 1642-ft. above sea level.

Latitude 43° 28' 13"
Longitude 83° 50' 35"

Transmitter: 5700 Becker Rd., Saginaw, MI.

Satellite Earth Stations: Harris, 3.5-meter, 6-meter & 6.1-meter; Drake & Harris receivers.

News Services: UPI, NIWS.

Ownership: Meredith Corp., 100%. For other interests, see Group Ownership of TV Stations.

Began Operation: Feb. 16, 1954. Sale to present owner by James Gerity Jr. approved by FCC April 16, 1969 (Television Digest, Vol. 9:15).

Represented (sales): MMT Sales Inc.

Represented (legal): Haley, Bader & Potts.

Represented (engineering): A. D. Ring & Associates.

Personnel:

TODD HOLMES, vice president & general manager.
PAUL VIRCIGLIO, general sales manager.
BILL AVERY, program director.
PAULA MORRISSEY, local sales manager.
MICHELLE FRASIK, promotion director.
GREG SURMA, chief engineer.
FRED ERTZ, news director.
JOHN HAUPRICHT, production manager.
BARB HANDLEY, assistant news manager.
MARC WESLEY, sports director.

Rates: On request.

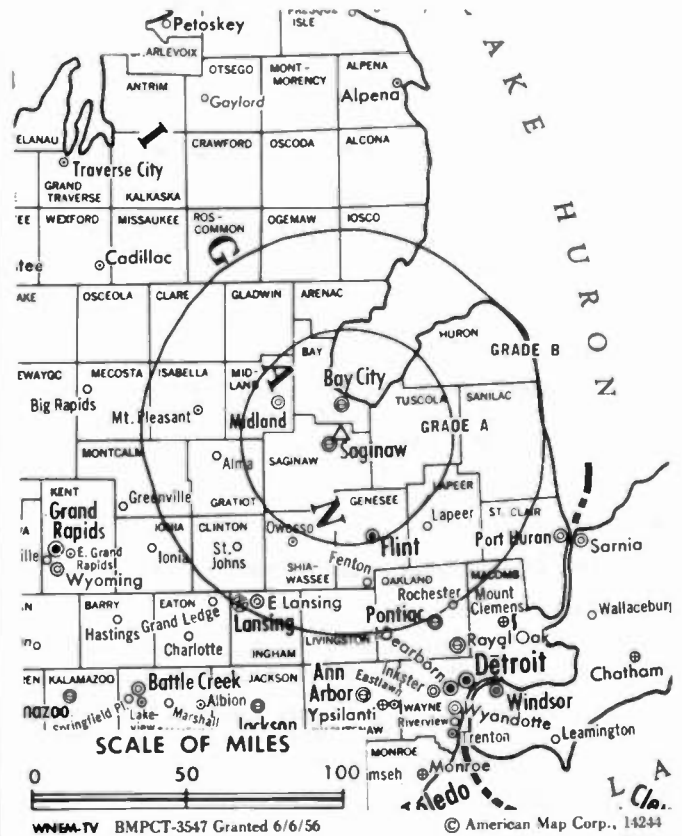
NETWORK BASE HOURLY RATE: \$1300.

Station also received in Canadian markets.

BBM Weekly Reach (Spring 1985): 60,000

Total Households: © MSI Consumer Market Data as of 1/1/85. TV Homes, TV% and Circulation © 1985 Arbitron. County coverage based on Arbitron study.

Net Weekly Circulation	State County	Total Households	TV Households	%
50% & Over	MICHIGAN			
	Alcona	4,100	4,000	96
	Alpena	11,600	11,100	96
	Arenac	5,700	5,600	98
	Bay	41,600	41,100	99
	Clare	9,700	9,500	98
	Genesee	157,300	155,700	99
	Gladwin	8,000	7,800	97
	Gratiot	13,400	13,200	99
	Huron	13,200	12,900	98



Net Weekly Circulation	State County	Total Households	TV Households	%
50% & Over	Iosco	10,900	10,800	99
	Isabella	17,500	17,100	98
	Lapeer	23,600	23,300	99
	Midland	26,200	25,900	99
	Ogemaw	6,700	6,600	98
	Saginaw	77,800	76,900	99
	Sanilac	14,800	14,500	98
	Shiawassee	23,900	23,600	99
	Tuscola	19,100	18,800	98
MICHIGAN	Between 25-49%			
	Crawford	3,700	3,600	97
	Emmet	8,800	8,500	97
	Oscoda	2,900	2,800	96
	Roscommon	7,700	7,600	99
MICHIGAN	Between 5-24%			
	Chippewa	9,600	9,400	98
	Clinton	18,500	18,300	99
	Ionia	16,600	16,400	99
	Livingston	35,200	34,800	99
	Mecosta	11,800	11,500	98
	Montcalm	17,300	17,000	98
Osceola	7,200	7,000	98	
Station Totals		624,400	615,300	98
Net Weekly Circulation (1985)				453,400
Average Daily Circulation (1985)				306,100

Michigan—Cadillac-Traverse City

WWTV

Ch. 9

(Also operates satellite WWUP-TV, Sault Ste. Marie, MI)

Network Service: CBS.

Licensee: Wilson Communications Inc., Box 627, Cadillac, MI 49601.

Studio: 9-mi. SE of Cadillac, MI.

Telephone: 616-775-3478.

Mailing Address: Box 627, Cadillac, MI 49601.

Technical Facilities: Channel No. 9 (186-192 MHz). Authorized power: 316-kw visual, 63.1-kw aural. Antenna: 1635-ft. above av. terrain, 1295-ft. above ground, 2999-ft. above sea level.

Latitude 44° 08' 12"
Longitude 85° 20' 33"

Transmitter: 9-mi. SE of Cadillac.

Satellite Earth Station: Microwave General, 5-meter; Pinzone receivers.

News Services: AP, UPI.

Ownership: Inland Tool & Manufacturing Inc., 100%. For other interests, see Ralph C. Wilson Jr. in Group Ownership of TV Stations.

Began Operation: Dec. 11, 1953. Sale to present owner by Fetzer Bcstg. Co. approved by FCC Dec. 28, 1978 (Television Digest, Vol. 19:14). Sale to Fetzer by Spartan Corp. approved July 23, 1958 (Vol. 14:25, 27).

Represented (sales): Blair Television.

Represented (legal): McKenna, Wilkinson & Kittner.

Represented (engineering): Lohnes & Culver.

Personnel:

J. A. (SKIP) SIMMS, general manager.
RICHARD SCHAPPA, general sales manager.
LOWELL SHORE, chief engineer.
BOB LEE, director of news, community & public affairs.

Highest One Hour Rate: \$2100.

Highest 30 Sec. Rate: \$400.

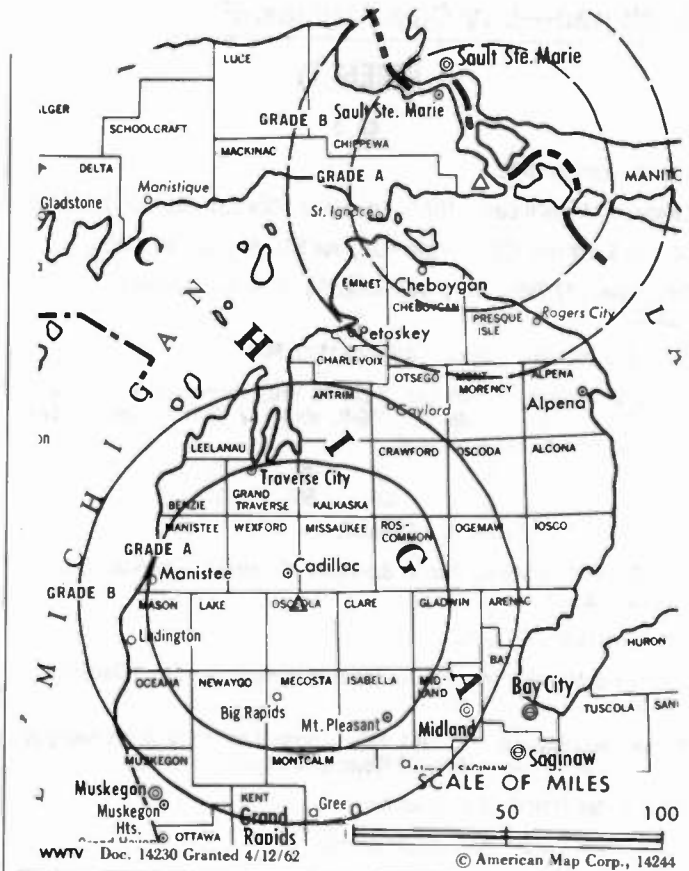
WWTV is sold in combination with WWUP-TV.

NETWORK BASE HOURLY RATE: \$1000.

Arbitron Data: Figures include WWUP-TV, Sault Ste. Marie.

Total Households: © MSI Consumer Market Data as of 1/1/85. TV Homes, TV% and Circulation © 1985 Arbitron. County coverage based on Arbitron study.

Net Weekly Circulation	State County	Total Households	TV Households	%
50% & Over	MICHIGAN			
	Antrim	6,200	6,100	98
	Benzie	4,400	4,300	98
	Charlevoix	7,900	7,700	97
	Cheboygan	8,100	7,800	96
	Chippewa	9,600	9,400	98
	Clare	9,700	9,500	98
	Crawford	3,700	3,600	97
	Emmet	8,800	8,500	97
	Gladwin	8,000	7,800	97
	Grand Traverse	21,800	21,300	98
	Isabella	17,500	17,100	98
	Kalkaska	4,700	4,600	98
	Lake	3,400	3,300	97
Leelanau	5,600	5,500	98	
Luce	2,200	2,100	95	
Mackinac	3,700	3,600	97	
Manistee	9,200	9,000	98	



Net Weekly Circulation	State County	Total Households	TV Households	%
50% & Over	Mason	10,200	9,800	96
	Mecosta	11,800	11,500	98
	Missaukee	3,800	3,700	97
	Montmorency	3,200	3,100	97
	Oceana	7,900	7,700	97
	Ogemaw	6,700	6,600	98
	Osceola	7,200	7,000	98
	Oscoda	2,900	2,800	96
	Otsego	5,700	5,600	98
	Presque Isle	5,200	5,000	96
	Roscommon	7,700	7,600	99
Wexford	9,700	9,500	98	

Between 25-49%	MICHIGAN	Total Households	TV Households	%
Between 25-49%	Gratiot	13,400	13,200	99
	Midland	26,200	25,900	99
	Montcalm	17,300	17,000	98
	Newaygo	13,400	13,100	98
	Schoolcraft	3,100	3,000	97

Between 5-24%	MICHIGAN	Total Households	TV Households	%
Between 5-24%	Alcona	4,100	4,000	96
	Alger	3,300	3,200	97
	Alpena	11,600	11,100	96
	Arenac	5,700	5,600	98
	Delta	13,800	13,500	98
	Dickinson	9,700	9,600	99
	Ionia	16,600	16,400	99
	Iosco	10,900	10,800	99
	Marquette	25,400	25,100	99
	Muskegon	55,100	54,300	99

Station Totals	446,100	436,900	97
Net Weekly Circulation (1985)		235,300	
Average Daily Circulation (1985)		146,900	

Michigan—Cheboygan

WTOM-TV

Ch. 4

(Satellite of WPBN-TV, Traverse City, MI)

Network Service: NBC.

Licensee: WPBN/WTOM-TV, Subsidiary of U.S. Tobacco Co., M72 West, Box 546, Traverse City, MI 49684.

Studio: U.S. Rte. 23, 6.7-mi. E of Cheboygan.

Telephone: 616-947-7770.

Mailing Address: Box 546, Traverse City, MI 49684.

Technical Facilities: Channel No. 4 (66-72 MHz). Authorized power: 100-kw visual, 20-kw aural. Antenna: 620-ft. above av. terrain, 590-ft. above ground, 1290-ft. above sea level.

Latitude 45° 39' 01"
Longitude 84° 20' 37"

Transmitter: U.S. Rte. 23, 6.7-mi. E of Cheboygan.

News Service: AP.

Ownership: See WPBN-TV, Traverse City.

Began Operation: May 16, 1959.

Represented (sales): Katz Television.

Represented (legal): Pierson, Ball & Dowd.

Represented (engineering): Cohen & Dippell.

Personnel:

HENRY V. SCHONES JR., president.
DONALD R. COTE, vice president & general manager.
LEON BUSH, chief engineer.

Rates: See WPBN-TV, Traverse City.

Arbitron Data: Included with WPBN-TV, Traverse City.



COMMON CARRIER WEEK

Telecommunications industry news with a focus on regulatory and legal actions.

For information, call (202) 872-9200.

Michigan—Detroit

WDIV

Ch. 4

Network Service: NBC.

Licensee: Post-Newsweek Station Michigan Inc., 550 Lafayette Blvd., Detroit 48231.

Studio: 550 Lafayette Blvd., Detroit, MI 48231.

Telephone: 313-222-0444. TWX: 810-221-1623.

Technical Facilities: Channel No. 4 (66-72 MHz). Authorized power: 97.7-kw visual, 9.77-kw aural. Antenna: 1010-ft. above av. terrain, 1068-ft. above ground, 1753-ft. above sea level.

Latitude 42° 28' 59"
Longitude 83° 12' 20"

Transmitter: 15700 Lincoln Dr., Southfield, MI.

Multichannel TV Sound: Stereo only.

Satellite Earth Stations: Satcom Technology, 7-meter; Microdyne & Scientific-Atlanta receivers.

News Services: CNN, Group W Newsfeed, NBC.

Ownership: Post-Newsweek Stations, 100%. For other interests, see Group Ownership of TV Stations.

Began Operation: June 3, 1947. Exchange for WTOP-TV (now WDVM-TV), Washington, DC approved by FCC May 18, 1978 (Television Digest, Vol. 17:50; 18:21).

Represented (sales): Petry Television Inc.

Represented (legal): Covington & Burling.

Represented (engineering): Jules Cohen & Associates.

Personnel:

- AMY McCOMBS, president & general manager.
- ROBERT WARFIELD, vice president & news director.
- CHRISTOPHER ROHRS, vice president & general sales manager.
- RICHARD SIRVAITIS, local sales manager.
- HENRY MALDONADO, program manager.
- EILEEN WUNDERLICH, press & publicity manager.
- ALAN FRANK, vice president of programming & audience development.
- LING REED-NICKERSON, engineering manager.
- JOEL CANFIELD, promotion manager.
- DAVID TING, director of business & administrative affairs.
- MURWIN BEVIS, business manager.
- DOW C. SMITH, news editor.
- MARCUS WILLIAMS, chief engineer.
- SUE CARTER, director of public affairs.

Rates: On request.

NETWORK BASE HOURLY RATE: \$3802.

Station also received in Canadian markets.

BBM Weekly Reach (Spring 1985): 1,221,000

Total Households: © MSI Consumer Market Data as of 1/1/85. TV Homes, TV% and Circulation © 1985 Arbitron. County coverage based on Arbitron study.



Net Weekly Circulation	State County	Total Households	TV Households	%
50% & Over	MICHIGAN			
	Lapeer	23,600	23,300	99
	Lenawee	30,900	30,400	99
	Livingston	35,200	34,800	99
	Macomb	242,800	241,400	99
	Monroe	45,100	44,600	99
	Oakland	373,000	370,500	99
	St Clair	48,800	48,100	99
	Sanilac	14,800	14,500	98
	Washtenaw	97,300	95,100	98
Wayne	791,800	782,700	99	
Between 25-49%	MICHIGAN			
	Genesee	157,300	155,700	99
	Jackson	51,900	51,300	99
OHIO	Lucas	177,000	175,000	99
	MICHIGAN			
Between 5-24%	Hillsdale	14,400	14,100	98
	Huron	13,200	12,900	98
	Ingham	96,800	95,400	99
	Shiawassee	23,900	23,600	99
	Tuscola	19,100	18,800	98
	OHIO			
	Fulton	13,500	13,200	98
Ottawa	14,800	14,600	99	
Sandusky	23,000	22,800	99	
Wood	38,800	38,300	99	
Station Totals		2,347,000	2,321,100	98
Net Weekly Circulation (1985)				1,539,700
Average Daily Circulation (1985)				996,000

Michigan—Detroit

WGPR-TV

Ch. 62

Network Service: None, independent.

Licensee: WGPR Inc., 3140 E. Jefferson Ave., Detroit, MI 48207.

Studio: 3140-46 E. Jefferson Ave., Detroit, MI 48207.

Telephone: 313-259-8862.

Technical Facilities: Channel No. 62 (758-764 MHz). Authorized power: 759-kw horizontal visual, 75.9-kw horizontal aural. Antenna: 970-ft. above av. terrain, 1000-ft. above ground, 1662-ft. above sea level.

Latitude 42° 27' 13"
Longitude 83° 09' 50"

Transmitter: One Radio Plaza, Royal Oak Twp., MI.

Satellite Earth Stations: M/A-Com & Harris; 3.3-meter, (2) 4.6-meter, 5-meter; Pinzone receivers.

Ownership: Non-profit organization. Officers: Ivy Banks, first v.p. & secy.; James W. Panagos, v.p.; Tenicia A. Gregory, v.p.-comptroller. WGPR Inc. is licensee of WGPR(FM), Detroit.

Began Operation: Sept. 29, 1975.

Represented (sales): R. A. Lazar Co.

Represented (legal): Hogan & Hartson.

Personnel:

TENICIA A. GREGORY, vice president & station manager.
JAMES W. PANAGOS, vice president & general sales manager.
ULYSSES W. BOYKIN, vice president, public affairs.
JOHN GROVER, engineering.

Highest 30 Sec. Rate (July 15, 1985): \$100.

Total Households: © MSI Consumer Market Data as of 1/1/85. TV Homes, TV% and Circulation © 1985 Arbitron. County coverage based on Arbitron study.



Net Weekly Circulation	State County	Total Households	TV Households	%	
Between 5-24%	MICHIGAN				
		Macomb	242,800	241,400	99
		Monroe	45,100	44,600	99
		Oakland	373,000	370,500	99
		St Clair	48,800	48,100	99
		Washtenaw	97,300	95,100	98
	Wayne	791,800	782,700	99	
Station Totals		1,598,800	1,582,400	98	
Net Weekly Circulation (1985)				211,100	
Average Daily Circulation (1985)				65,100	

Michigan—Detroit

WJBK-TV

Ch. 2

Network Service: CBS.

Licensee: Storer Communications Inc., Number Two Storer Pl., Southfield, MI 48075.

Studio: Box 2000, Southfield, MI 48037.

Telephone: 313-557-2000. TWX: 810-224-4876.

Technical Facilities: Channel No. 2 (54-60 MHz). Authorized power: 100-kw visual, 10-kw aural. Antenna: 1000-ft. above av. terrain, 1057-ft. above ground, 1730-ft. above sea level.

Latitude 42° 27' 38"
Longitude 83° 12' 47"

Transmitter: Southfield, MI.

Satellite Earth Station: Microdyne, 9-meter; Scientific-Atlanta receivers.

News Services: AP, UPI, CBS, Storer Washington Bureau.

Ownership: Storer Communications Inc. For other interests, see Group Ownership of TV Stations.

Began Operation: Oct. 24, 1948.

Represented (sales): Storer Television Sales Inc.

Represented (legal): Warren Zwicky.

Personnel:

WILLIAM FLYNN, vice president & general manager.
JAMES CLAYTON, general sales manager.
BILL VANCE, news director.
KEN RYCYZYN, national sales manager.
MARLA DRUTZ, director of marketing & research.
TOM FOX, community affairs director.
JIM VERRAS, chief engineer.
CAROLYN WORFORD, program manager.
GLORIA PETERSON, personnel & payroll manager.

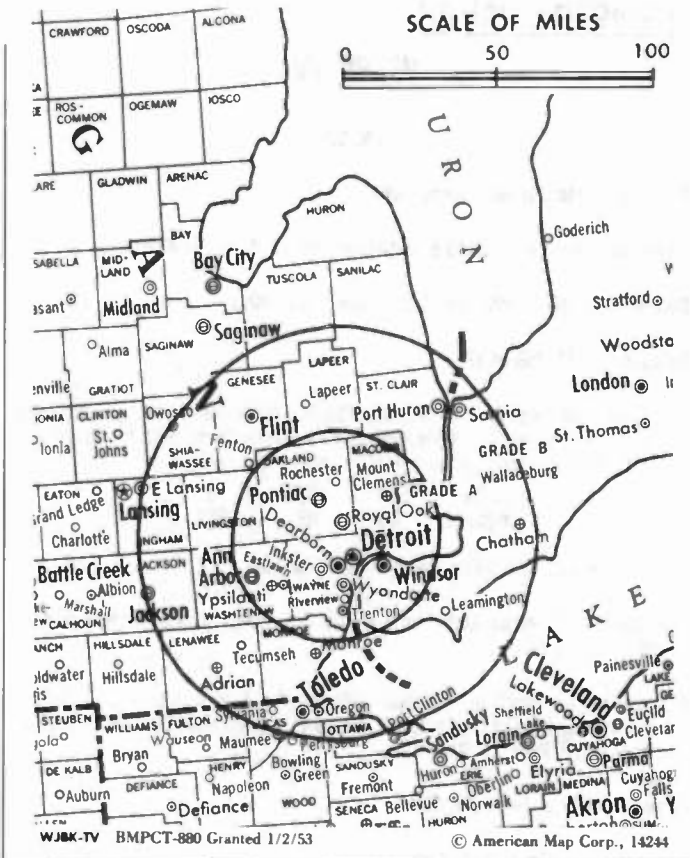
Rates: On request.

Station also received in Canadian markets.

BBM Weekly Reach (Spring 1985): 1,422,000

Total Households: © MSI Consumer Market Data as of 1/1/85. TV Homes, TV% and Circulation © 1985 Arbitron. County coverage based on Arbitron study.

Net Weekly Circulation	State County	Total Households	TV Households	%
50% & Over	MICHIGAN			
	Lapeer	23,600	23,300	99
	Livingston	35,200	34,800	99
	Macomb	242,800	241,400	99
	Monroe	45,100	44,600	99
	Oakland	373,000	370,500	99
	St Clair	48,800	48,100	99



Net Weekly Circulation	State County	Total Households	TV Households	%
50% & Over	Washtenaw	97,300	95,100	98
	Wayne	791,800	782,700	99
MICHIGAN	Between 25-49%			
	Genesee	157,300	155,700	99
	Lenawee	30,900	30,400	99
	Sanilac	14,800	14,500	98
MICHIGAN	Between 5-24%			
	Hillsdale	14,400	14,100	98
	Jackson	51,900	51,300	99
	Shiawassee	23,900	23,600	99
OHIO	Lucas	177,000	175,000	99
	Sandusky	23,000	22,800	99
	Wood	38,800	38,300	99
Station Totals		2,189,600	2,166,200	98
Net Weekly Circulation (1985)			1,444,500	
Average Daily Circulation (1985)			848,500	

Michigan—Detroit

WKBD-TV

Ch. 50

Network Service: None, independent.

Licensee: WKBD Inc.

Studio: 26955 West 11 Mile Rd., Southfield, MI 48034.

Mailing Address: Box 50, Southfield, MI 48037.

Telephone: 313-444-8500.

Technical Facilities: Channel No. 50 (686-692 MHz). Authorized power: 2340-kw max. & 2090-kw horizontal visual, 234-kw max. & 209-kw horizontal aural. Antenna: 960-ft. above av. terrain, 1053-ft. above ground, 1751-ft. above sea level.

Latitude 42° 29' 01"
Longitude 83° 18' 44"

Transmitter: 26955 West 11 Mile Road, Southfield, MI.

Satellite Earth Station: Scientific-Atlanta, 7-meter; Scientific-Atlanta receivers.

News Services: AP, CNN Headline News.

Ownership: Cox Communications Inc. For officers & other interests, see Group Ownership of TV Stations.

Began Operation: Jan. 10, 1965. Sale of Kaiser Industries Corp.'s 77.5% interest approved by FCC June 22, 1977 (Television Digest, Vol. 16:51; 17:26). Sale by Field Enterprises Holdings Ltd. to Cox approved by FCC Jan. 30, 1984 (Vol. 23:21, 40).

Represented (sales): TeleRep Inc.

Represented (legal): Dow, Lohnes & Albertson.

Represented (engineering): Cohen & Dippell, P.C.

Personnel:

GEORGE H. WILLIAMS, vice president & general manager.
DUANE G. KELL, director of sales operations.
J. PATRICK O'DONNELL, sales manager.
ELLEN M. BRAMSON, local sales manager.
PAUL A. PRANGE, program manager.
BOB FITZGERALD, business manager.
DAVID L. JERRELL, production manager.
RENEE HENRY, promotion manager.
GREG NEUBACHER, news director.

Highest 30 Sec. Rate (July 1, 1985): \$2500.

Station also received in Canadian markets.

BBM Weekly Reach (Spring 1985): 408,000

Total Households: © MSI Consumer Market Data as of 1/1/85. TV Homes, TV% and Circulation © 1985 Arbitron. County coverage based on Arbitron study.

Net Weekly Circulation	State County	Total Households	TV Households	%
50% & Over	MICHIGAN			
	Genesee	157,300	155,700	99
	Gogebic	7,400	7,200	97
	Houghton	12,900	12,400	96
	Livingston	35,200	34,800	99
	Macomb	242,800	241,400	99
	Marquette	25,400	25,100	99
	Monroe	45,100	44,600	99
	Oakland	373,000	370,500	99
	St Clair	48,800	48,100	99



Net Weekly Circulation	State County	Total Households	TV Households	%
50% & Over	Washtenaw	97,300	95,100	98
	Wayne	791,800	782,700	99

MICHIGAN				
Between 25-49%	County	Total Households	TV Households	%
	Alger	3,300	3,200	97
	Alpena	11,600	11,100	96
	Bay	41,600	41,100	99
	Calhoun	50,800	50,200	99
	Charlevoix	7,900	7,700	97
	Crawford	3,700	3,600	97
	Delta	13,800	13,500	98
	Dickinson	9,700	9,600	99
	Emmet	8,800	8,500	97
	Grand Traverse	21,800	21,300	98
	Ingham	96,800	95,400	99
	Iosco	10,900	10,800	99
	Jackson	51,900	51,300	99
	Kent	164,400	161,700	98
	Keweenaw	700	700	100
	Lapeer	23,600	23,300	99
	Lenawee	30,900	30,400	99
	Luce	2,200	2,100	95
	Midland	26,200	25,900	99
	Muskegon	55,100	54,300	99
	Ontonagon	3,400	3,300	96
	Saginaw	77,800	76,900	99
	Sanilac	14,800	14,500	98
	Schoolcraft	3,100	3,000	97
	Shiawassee	23,900	23,600	99

(Continued on page A-523)

Station Totals	3,432,100	3,388,800	98
Net Weekly Circulation (1985)		1,583,500	
Average Daily Circulation (1985)		746,500	

Michigan—Detroit

WXON

Ch. 20



wxon Detroit

Network Service: None, independent.

Licensee: WXON-TV Inc., 27777 Franklin Rd., Suite 708, Southfield, MI 48034.

Studio: 26935 West 11 Mile Rd., Southfield, MI 48034.

Telephone: 313-355-2900.

Technical Facilities: Channel No. 20 (506-512 MHz). Authorized power: 1200-kw max. & 1000-kw horizontal visual, 120-kw aural. Antenna: 961-ft. above av. terrain, 1050-ft. above ground, 1751-ft. above sea level.

Latitude 42° 29' 01"
Longitude 83° 18' 44"

Transmitter: 26935 W. 11 Mile Rd., Southfield.

News Service: UPI.

Ownership: WXON-TV Inc., Aben E. Johnson Jr., Trustee, 97.28%.

Began Operation: Sept. 15, 1968 on Ch. 62. Ch. 20 (as WJMY) began operation Oct. 1962, left air June 10, 1963. Station was then sold to United Bcstg. Co. by Triangle Bcstg. Co. Sale to present owner approved June 1972. Began operation Dec. 9, 1972.

Represented (sales): Blair Television.

Represented (legal): Fletcher, Heald & Hildreth.

Represented (engineering): E. Harold Munn Jr. & Associates.

Personnel:

DOUGLAS JOHNSON, general manager.
MICHAEL BERMAN, general sales manager.
A. J. SCHWEIZER, operations manager.
WALT RODMAN, chief engineer.

Highest 30 Sec. Rate (Aug. 1, 1983): \$400.

Total Households: © MSI Consumer Market Data as of 1/1/85. TV Homes, TV% and Circulation © 1985 Arbitron. County coverage based on Arbitron study.

Net Weekly Circulation	State County	Total Households	TV Households	%
50% & Over	MICHIGAN			
	Livingston	35,200	34,800	99
	Macomb	242,800	241,400	99
Between 25-49%	MICHIGAN			
	Lapeer	23,600	23,300	99
	Monroe	45,100	44,600	99
	Oakland	373,000	370,500	99
	St Clair	48,800	48,100	99
	Washtenaw	97,300	95,100	98
Wayne	791,800	782,700	99	



Net Weekly Circulation	State County	Total Households	TV Households	%
------------------------	--------------	------------------	---------------	---

MICHIGAN				
Between 5-24%	Genesee	157,300	155,700	99
	Jackson	51,900	51,300	99
	Lenawee	30,900	30,400	99
	Sanilac	14,800	14,500	98
	Shiawassee	23,900	23,600	99
OHIO				
	Fulton	13,500	13,200	98
	Lucas	177,000	175,000	99
	Ottawa	14,800	14,600	99
	Wood	38,800	38,300	99

Station Totals	2,180,500	2,157,100	98
Net Weekly Circulation (1985)			847,300
Average Daily Circulation (1985)			374,300

VIDEO WEEK

The weekly news service covering cable TV, subscription TV, satellite-to-home broadcasting, videocassettes, videodiscs, videogames and home computer entertainment.

For information, call (202) 872-9200.

Michigan—Detroit

WXYZ-TV

Ch. 7

Network Service: ABC.

Licensee: WXYZ Inc., Broadcast House, 20777 West Ten Mile Rd., Box 789, Southfield, MI 48037.

Studio: Broadcast House, 20777 West Ten Mile Rd., Southfield.

Telephone: 313-827-7777. TWX: 810-224-4924.

Mailing Address: Box 789, Southfield, MI 48037.

Technical Facilities: Channel No. 7 (174-180 MHz). Authorized power: 316-kw visual, 31.6-kw aural. Antenna: 1000-ft. above av. terrain, 1073-ft. above ground, 1737-ft. above sea level.

Latitude 42° 28' 15"
Longitude 83° 15' 00"

Transmitter: Broadcast House, 20777 West Ten Mile Rd.

Satellite Earth Stations: In operation; Avantek & Standard receivers.

FM Affiliate: WRIF, 27.2-kw, 101.1 MHz (No. 266), 880-ft.

News Services: AP, UPI, ABC.

Ownership: American Bcstg. Cos., 100%. See Group Ownership of TV Stations.
Note: Sale to Scripps-Howard pending (Television Digest, Vol. 25:30).

Began Operation: Oct. 9, 1948.

Represented (sales): ABC Television Spot Sales Inc.

Represented (legal): McKenna, Wilkinson & Kittner.

Personnel:

JEANNE FINDLATER, vice president & general manager.
FRANCIS LEE GANNON, general sales manager.
JOE TRONDLE, local sales manager.
JOANNE CINI, national sales manager.
JAN COIL, sales service & traffic director.
WALLY RODAMMER, director of engineering.
TOM ROSENBAUM, news director.
LOWELL NEWTON, editorial director.
LARRY G. ALT, program director.
JOHN REYNOLDS, director of finance.
THOMAS GRIESDORN, controller.

Rates: On request.

NETWORK BASE HOURLY RATE: \$3600.

Station also received in Canadian markets.

BBM Weekly Reach (Spring 1985): 930,000

Total Households: © MSI Consumer Market Data as of 1/1/85. TV Homes, TV% and Circulation © 1985 Arbitron. County coverage based on Arbitron study.



Net Weekly Circulation	State County	Total Households	TV Households	%
50% & Over	MICHIGAN			
	Jackson	51,900	51,300	99
	Lapeer	23,600	23,300	99
	Lenawee	30,900	30,400	99
	Livingston	35,200	34,800	99
	Macomb	242,800	241,400	99
	Monroe	45,100	44,600	99
	Oakland	373,000	370,500	99
Between 25-49%	MICHIGAN			
	Genesee	157,300	155,700	99
Between 5-24%	MICHIGAN			
	Hillsdale	14,400	14,100	98
	Ingham	96,800	95,400	99
	Shiawassee	23,900	23,600	99
	Tuscola	19,100	18,800	98
OHIO	Lucas	177,000	175,000	99
	Ottawa	14,800	14,600	99
	Sandusky	23,000	22,800	99
	Wood	38,800	38,300	99
Station Totals		2,320,300	2,295,000	98
Net Weekly Circulation (1985)			1,549,600	
Average Daily Circulation (1985)			1,004,800	

Michigan—Detroit-Windsor, Ont.

CBET

Ch. 9

Network Service: CBC.

Licensee: Canadian Broadcasting Corp., 1500 Bronson Ave., Ottawa, Ont.

Studio: 825 Riverside Drive W, Windsor, Ont. N9A 5K9.

Telephone: 519-255-3411. Telex: 024-77619.

Technical Facilities: Channel No. 9 (186-192 MHz). Authorized power: 325-kw visual, 35.6-kw aural. Antenna: Directional, 631-ft. above av. terrain, 650-ft. above ground, 1226-ft. above sea level.

Latitude 42° 18' 59"
Longitude 83° 02' 58"

Transmitter: 825 Riverside Drive W, Windsor.

Satellite Earth Station: Andrews, 3-meter; Scientific-Atlanta receivers.

Ownership: Canadian Broadcasting Corp., 100%.

Began Operation: Sept. 16, 1954. Transferred from RKO General Inc. on June 24, 1970 in accordance with CRTC's directions on Canadian ownership. Acquired by CBC.

Represented (sales): Canadian Standard Broadcast Sales (U.S.); CBC National Selective Television Sales (Canada).

Personnel:

H. L. HACKNEY, location manager.

R. J. PODVIN, sales & promotions manager.

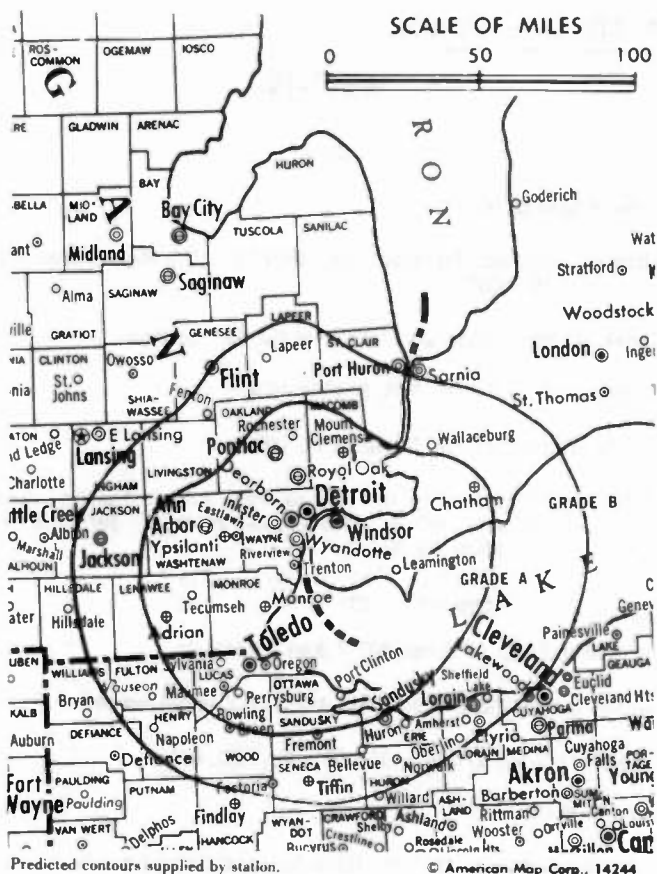
A. STECHER, manager of television operations.

Highest 30 Sec. Rate (March 11, 1985): \$280.

BBM Weekly Reach (Spring 1985): 289,000

Total Households: © MSI Consumer Market Data as of 1/1/85. TV Homes, TV% and Circulation © 1985 Arbitron. County coverage based on Arbitron study.

Net Weekly Circulation	State County	Total Households	TV Households	%
Between 25-49%	MICHIGAN			
	Monroe	45,100	44,600	99
	Wayne	791,800	782,700	99
	OHIO			
	Erie	29,400	29,000	99
Between 5-24%	MICHIGAN			
	Genesee	157,300	155,700	99
	Jackson	51,900	51,300	99
	Lapeer	23,600	23,300	99
	Lenawee	30,900	30,400	99
Livingston	35,200	34,800	99	



Net Weekly Circulation	State County	Total Households	TV Households	%
Between 5-24%	Macomb	242,800	241,400	99
	Oakland	373,000	370,500	99
	St Clair	48,800	48,100	99
	Washtenaw	97,300	95,100	98
	OHIO			
	Fulton	13,500	13,200	98
	Hancock	24,500	24,200	99
	Huron	19,900	19,600	98
	Lucas	177,000	175,000	99
	Ottawa	14,800	14,600	99
	Sandusky	23,000	22,800	99
	Seneca	21,300	21,000	99
	Wood	38,800	38,300	99
Station Totals		2,259,900	2,235,600	98
Net Weekly Circulation (1985)			471,200	
Average Daily Circulation (1985)			132,600	

Michigan—Escanaba

WJMN-TV

Ch. 3

(Satellite of WFRV-TV, Green Bay, WI)

Network Service: ABC.

Licensee: WFRV Television Inc., Box 19055, Green Bay, WI 54307-9055.

Studio: See WFRV-TV, Green Bay, WI.

Technical Facilities: Channel No. 3 (60-66 MHz). Authorized power: 100-kw visual, 20-kw aural. Antenna: 1192-ft. above av. terrain, 1252-ft. above ground, 2077-ft. above sea level.

Latitude 46° 08' 04"
Longitude 86° 56' 52"

Transmitter: 4.3-mi. S of Trenary, MI.

News Services: AP, UPI.

Ownership: See WFRV-TV, Green Bay, WI.

Began Operation: Oct. 7, 1969.

Represented (sales): Katz Television.

Represented (legal): Koteen & Naftalin.

Personnel: See WFRV-TV, Green Bay.

Highest 30 Sec. Rate (May 22, 1985): \$650.

Rates: See WFRV-TV, Green Bay.

Arbitron Data: Included with WFRV-TV, Green Bay, WI.



Michigan—Flint-Saginaw-Bay City

WJRT-TV

Ch. 12

Network Service: ABC

Licensee: Knight-Ridder Broadcasting Inc., 2302 Lapeer Rd., Flint, MI 48502.

Studio: 2302 Lapeer Rd., Flint, MI.

Telephone: 313-233-3130.

Technical Facilities: Channel No. 12 (204-210 MHz). Authorized power: 316-kw visual, 31.6-kw aural. Antenna: 940-ft. above av. terrain, 999-ft. above ground, 1599-ft. above sea level.

Latitude 43° 13' 48"
Longitude 84° 03' 35"

Transmitter: Chesaning, MI.

Satellite Earth Stations: Scientific-Atlanta, 5-meter; Harris, 6.1-meter; Harris & Scientific-Atlanta receivers.

News Service: AP.

Ownership: Knight-Ridder Newspapers, 100%. Knight-Ridder also owns WDCB(TV), Adams, MA; WTEN(TV), Albany, NY; WPRI-TV, Providence, RI; WTKR-TV, Norfolk, VA; WKRN-TV, Nashville, TN. For Knight-Ridder newspapers, see Newspaper Ownership of TV Stations.

Began Operation: Oct. 12, 1958. Sale to present owner by Poole Bcstg. approved by FCC Dec. 21, 1977 (Television Digest, Vol. 17:26). Poole acquired station when Goodwill Stations Inc. sold all its other properties to Capital Cities Bcstg. Corp. This was approved July 29, 1964 by FCC (Vol. 4:18, 19, 31).

Represented (sales): Blair Television.

Represented (legal): Wilmer, Cutler & Pickering.

Personnel:

THOMAS BRYSON, president & general manager.
DAN AUBE, general sales manager.
RAY SCOTT, national sales manager.
JOHN REHRAUER, news director.
ROBERT E. SWAYZE, director of operations.
SARA JO GALLOCK, program director.

Highest One Hour Rate: \$3500.

Highest 30 Sec. Rate: \$750.

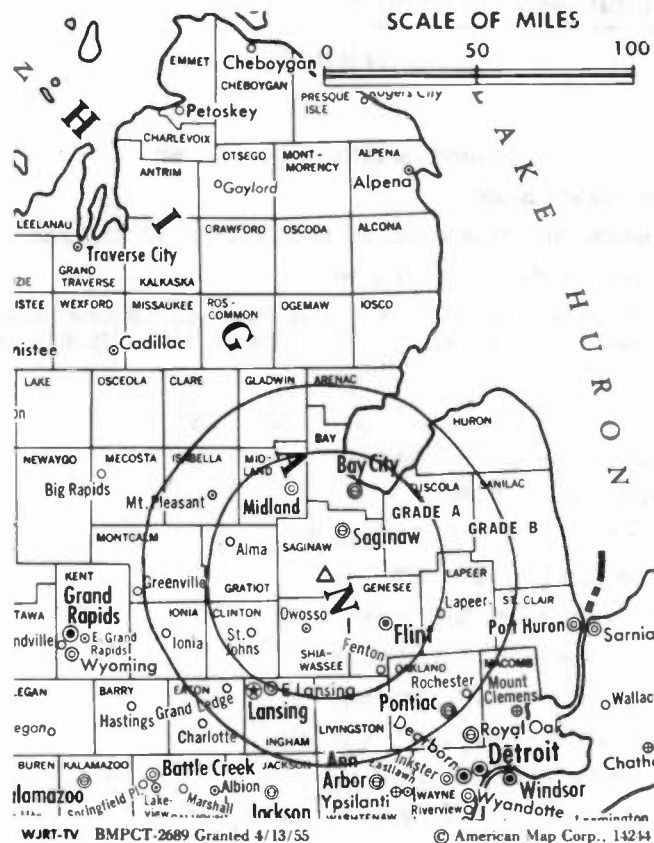
NETWORK BASE HOURLY RATE: \$1550.

Station also received in Canadian markets.

BBM Weekly Reach (Spring 1985): 57,000

Total Households: © MSI Consumer Market Data as of 1/1/85. TV Homes, TV% and Circulation © 1985 Arbitron. County coverage based on Arbitron study.

Net Weekly Circulation	State County	Total Households	TV Households	%
50% & Over	MICHIGAN			
	Arenac	5,700	5,600	98
	Bay	41,600	41,100	99
	Clare	9,700	9,500	98
	Clinton	18,500	18,300	99
	Genesee	157,300	155,700	99
	Gladwin	8,000	7,800	97
	Gratiot	13,400	13,200	99
	Huron	13,200	12,900	98
	Ingham	96,800	95,400	99
Iosco	10,900	10,800	99	



Net Weekly Circulation	State County	Total Households	TV Households	%
50% & Over	Isabella	17,500	17,100	98
	Lapeer	23,600	23,300	99
	Midland	26,200	25,900	99
	Ogemaw	6,700	6,600	98
	Saginaw	77,800	76,900	99
	Shiawassee	23,900	23,600	99
Tuscola	19,100	18,800	98	

MICHIGAN				
Between 25-49%	Alpena	11,600	11,100	96
	Eaton	33,100	32,700	99
	Ionia	16,600	16,400	99
	Montcalm	17,300	17,000	98
	Roscommon	7,700	7,600	99
	Sanilac	14,800	14,500	98

MICHIGAN				
Between 5-24%	Alcona	4,100	4,000	96
	Cheboygan	8,100	7,800	96
	Chippewa	9,600	9,400	98
	Jackson	51,900	51,300	99
	Livingston	35,200	34,800	99
	Mackinac	3,700	3,600	97
	Mecosta	11,800	11,500	98
	Osceola	7,200	7,000	98
	Otsego	5,700	5,600	98

Station Totals	808,300	796,800	98
Net Weekly Circulation (1985)			526,600
Average Daily Circulation (1985)			312,500

Michigan—Flint

WSMH

Ch. 66

Network Service: None, independent.

Grantee: Flint Broadcasting Ltd. Partnership, 1232 Hwy. 74, Suite A, Evergreen, CO 80439.

Studio: G-2288 S. Ballenger Hwy., Flint, MI 48503.

Telephone: 303-674-8488.

Technical Facilities: Channel No. 66 (782-788 MHz). Authorized power: 1170-kw max. visual, 117-kw max. aural. Antenna: 943-ft. above av. terrain, 967-ft. above ground, 1577-ft. above sea level.

Latitude 43° 13' 18"
Longitude 84° 03' 14"

Transmitter: 7114 Gary Rd., Flint.

Ownership: Flint Family Television Inc., gen. partner, 48.45%; Harley G. Hunter, gen. partner, 2.55%; Flint Family TV 66 Ltd. Partnership, ltd. partner, 49%. FFTI ownership: Harley G. Hunter, 50%; Robert W. Bax & Richard Bloss, 18% each; Raymond H. Israel, 9%; Dolores C. Christensen, 5%. FTV66LP ownership: Media Capital Group Inc. & James D. Moore Jr., gen. partners, 2.5% each; Karen Chandler, ltd. partner, 95%. Hunter has interest in application for Ch. 32 Pueblo, CO.

Began Operation: April 8, 1985.

Represented (legal): McCampbell & Young.

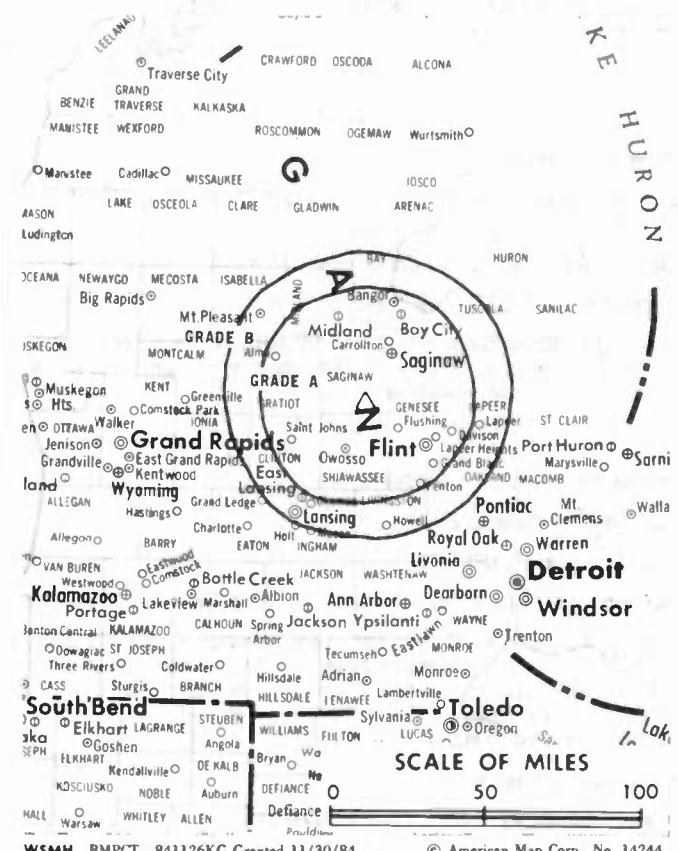
Represented (engineering): Sterling Communications Inc.

Personnel:

FREDERICK MILLS, general manager.
THOMAS HANSEN, operations manager.
RITA BENTLEY, business manager.

Rates: Not available.

Total Households: © MSI Consumer Market Data as of 1/1/85. TV Homes, TV% and Circulation © 1985 Arbitron. County coverage based on Arbitron study.



WSMH BNPCT-841126KG Granted 11/30/84 © American Map Corp., No. 14244

Net Weekly Circulation	State County	Total Households	TV Households	%
Between 5-24%	MICHIGAN			
	Bay	41,600	41,100	99
	Saginaw	77,800	76,900	99
Station Totals		119,400	118,000	98
Net Weekly Circulation (1985)				17,100
Average Daily Circulation (1985)				7,000

Michigan—Grand Rapids-Kalamazoo

WOTV

Ch. 8

Network Service: NBC.

Licensee: LIN-Central Bcstg. Corp., 1370 Ave. of the Americas, New York, NY 10019.

Studio: 120 College Ave. SE, Grand Rapids, MI 49503.

Telephone: 616-456-8888. **TWX:** 810-273-6920.

Technical Facilities: Channel No. 8 (180-186 MHz). Authorized power: 282-kw visual, 56.2-kw aural. Antenna: 1000-ft. above av. terrain, 1015-ft. above ground, 1835-ft. above sea level.

Latitude 42° 41' 13"
Longitude 85° 30' 35"

Transmitter: 2.5-mi. S of Middleville, MI.

Satellite Earth Stations: 2 in operation.

News Services: AP, UPI.

Ownership: LIN Bcstg. For other interests, see Group Ownership of TV Stations.

Began Operation: Aug. 15, 1949. Sale to present owner by Time Inc. approved by FCC Feb. 10, 1983 (*Television Digest*, Vol. 22:46). Sale to Time-Life by H. M. Bitner interests approved by FCC April 17, 1957 (Vol. 12:50, 51; 13:16). Bitner group's purchase of station, then called WLAV-TV, from Leonard A. Versluis approved by FCC in Sept. 1951 (Vol. 7:19, 38).

Represented (sales): Katz Television.

Represented (legal): Wilmer, Cutler & Pickering.

Represented (engineering): Jansky & Bailey.

Personnel:

- JAMES G. SAUNDERS, president & general manager.
- SUE DONNELL, general sales manager.
- RICHARD MCKAY, national sales manager.
- DICK GROAT, local sales manager.
- REBECCA GOODRUM, program manager.
- JUDY McDONALD, promotion manager.
- DAN SPAULDING, news director.
- DON GALLAGHER, chief engineer.

NETWORK BASE HOURLY RATE: \$2100.

Total Households: © MSI Consumer Market Data as of 1/1/85. TV Homes, TV% and Circulation © 1985 Arbitron. County coverage based on Arbitron study.

Net Weekly Circulation	State County	Total Households	TV Households	%
50% & Over	MICHIGAN			
	Allegan	29,200	28,800	99
	Barry	16,500	16,300	99
	Branch	14,500	14,300	99
	Calhoun	50,800	50,200	99
	Eaton	33,100	32,700	99
	Ionia	16,600	16,400	99
	Kalamazoo	78,000	76,900	99
	Kent	164,400	161,700	98
	Montcalm	17,300	17,000	98
	Muskegon	55,100	54,300	99



Net Weekly Circulation	State County	Total Households	TV Households	%
50% & Over	Newaygo	13,400	13,100	98
	Ottawa	54,400	53,600	99
	St Joseph	20,600	20,300	99
	Van Buren	24,900	24,600	99
Between 25-49%	MICHIGAN			
	Clinton	18,500	18,300	99
	Gratiot	13,400	13,200	99
	Ingham	96,800	95,400	99
	Mecosta	11,800	11,500	98
Between 5-24%	INDIANA			
	Steuben	9,600	9,400	98
	MICHIGAN			
	Berrien	61,400	60,300	98
	Cass	17,900	17,600	98
	Hillsdale	14,400	14,100	98
	Isabella	17,500	17,100	98
Jackson	51,900	51,300	99	
Oceana	7,900	7,700	97	
Osceola	7,200	7,000	98	
Station Totals		917,100	903,100	98
Net Weekly Circulation (1985)			562,700	
Average Daily Circulation (1985)			334,400	

Michigan-Grand Rapids

WXMI

Ch. 17

Network Service: None, independent.

Licensee: TV 17 Unlimited Inc., 3117 Plaza Dr. NE, Grand Rapids, MI 49505.

Studio: 3117 Plaza Dr. NE, Grand Rapids, MI 49505.

Telephone: 616-364-8722.

Technical Facilities: Channel No. 17 (488-494 MHz). Authorized power: 1300-kw visual, 130-kw aural. Antenna: 1081-ft. above av. terrain, 1083-ft. above ground, 1884-ft. above sea level.

Latitude 42° 41' 15"
Longitude 85° 31' 57"

Transmitter: David Rd., 1-mi. W of Cherry Valley Rd.

Satellite Earth Stations: 2 station-owned, 1 common carrier; Harris, 6.1-meter; Harris receivers.

News Service: UPI.

Ownership: Harold O. Shively, pres.; Peter Cook, v.p., 23.6%; Grant Gruel, v.p.; Kenneth Hungerford II, treas.; Richard F. Shively, 28.6%; 19 others, none with more than 10%. For other interests, see Richard Shively in Group Ownership of TV Stations.

Began Operation: March 18, 1982.

Represented (sales): Blair Television.

Represented (legal): Bryan, Cave, McPheeters & McRoberts.

Personnel:

HAROLD O. SHIVELY, president & general manager.
DICK STAWICKI, director of operations.
PAT MULLEN, director of sales.
DALE SCHOLTEN, director of engineering.

Highest 30 Sec. Rate (July 12, 1985): \$450.

Total Households: © MSI Consumer Market Data as of 1/1/85. TV Homes, TV% and Circulation © 1985 Arbitron. County coverage based on Arbitron study.

Net Weekly Circulation	State County	Total Households	TV Households	%
50% & Over	MICHIGAN			
	Allegan	29,200	28,800	99
	Barry	16,500	16,300	99
	Calhoun	50,800	50,200	99
	Ionia	16,600	16,400	99
	Montcalm	17,300	17,000	98



Net Weekly Circulation	State County	Total Households	TV Households	%
Between 25-49%	MICHIGAN			
	Branch	14,500	14,300	99
	Eaton	33,100	32,700	99
	Kalamazoo	78,000	76,900	99
	Kent	164,400	161,700	98
	Muskegon	55,100	54,300	99
	Ottawa	54,400	53,600	99
Van Buren	24,900	24,600	99	
Between 5-24%	MICHIGAN			
	Cass	17,900	17,600	98
	Clinton	18,500	18,300	99
	Gratiot	13,400	13,200	99
	Hillsdale	14,400	14,100	98
	Mecosta	11,800	11,500	98
Newaygo	13,400	13,100	98	
St Joseph	20,600	20,300	99	
Station Totals		664,800	654,900	98
Net Weekly Circulation (1985)				286,100
Average Daily Circulation (1985)				118,800

Michigan—Grand Rapids

WZZM-TV

Ch. 13

Network Service: ABC

Licensee: Wometco WZZM Inc., Box Z, Grand Rapids, MI 49501.

Studio: 645 Three Mile Rd., Walker, MI 49504.

Mailing Address: Box Z, Grand Rapids, MI 49501.

Telephone: 616-784-4200.

Technical Facilities: Channel No. 13 (210-216 MHz). Authorized power: 295-kw visual, 59-kw aural. Antenna: 1000-ft. above av. terrain, 991-ft. above ground, 1783-ft. above sea level.

Latitude 43° 18' 34"
Longitude 85° 54' 44"

Transmitter: 6-mi. SW of Grant, MI.

Satellite Earth Stations: Harris, 6.1-meter; Harris receivers.

News Services: AP, UPI, ABC.

Ownership: Kohlberg, Kravis, Roberts & Co. For other Interests, see Wometco in Group Ownership of TV Stations. Note: Sale to Price Communications pending.

Began Operation: Nov. 1, 1962 on interim basis with all four applicants operating on a cooperative basis. Began operation as West Michigan Telecasters Inc. on Jan. 25, 1965. Transfer of control to Synercom Communications Corp. approved by FCC Sept. 17, 1969. Split-off to Lewis V. Chamberlin, et al., Dec. 31, 1973. Sale to Wometco Enterprises Inc. approved by FCC Dec. 8, 1977 (Television Digest, Vol. 16:36; 17:50). Sale to present owners approved April 11, 1984 (Vol. 23:39, 52; 24:14, 16).

Represented (sales): MMT Sales Inc.

Represented (legal): Wiley & Rein.

Represented (engineering): A. D. Ring & Associates.

Personnel:

GEORGE LYONS, president & general manager.
EDWARD (BUSS) KUNST, general sales manager.
MIKE SEAGLY, operations manager.
JAMES RIEKSE, public affairs director.
DALE WOLTERS, chief engineer.

Highest One Hour Rate: \$4000.

Highest 30 Sec. Rate: \$2000.

NETWORK BASE HOURLY RATE: \$1100.

Total Households: © MSI Consumer Market Data as of 1/1/85. TV Homes, TV% and Circulation © 1985 Arbitron. County coverage based on Arbitron study.

Net Weekly Circulation	State County	Total Households	TV Households	%
50% & Over	MICHIGAN			
	Allegan	29,200	28,800	99
	Ionia	16,600	16,400	99
	Kent	164,400	161,700	98
	Lake	3,400	3,300	97
	Mason	10,200	9,800	96
	Mecosta	11,800	11,500	98
	Montcalm	17,300	17,000	98
Muskegon	55,100	54,300	99	



Net Weekly Circulation	State County	Total Households	TV Households	%
50% & Over	MICHIGAN			
	Newaygo	13,400	13,100	98
	Oceana	7,900	7,700	97
	Osceola	7,200	7,000	98
Ottawa	54,400	53,600	99	

Net Weekly Circulation	State County	Total Households	TV Households	%
Between 25-49%	MICHIGAN			
	Isabella	17,500	17,100	98
	Kalamazoo	78,000	76,900	99
	Manistee	9,200	9,000	98
Van Buren	24,900	24,600	99	

Net Weekly Circulation	State County	Total Households	TV Households	%
Between 5-24%	MICHIGAN			
	Barry	16,500	16,300	99
	Benzie	4,400	4,300	98
	Calhoun	50,800	50,200	99
	Clare	9,700	9,500	98
	Grand Traverse	21,800	21,300	98
Gratiot	13,400	13,200	99	
Wexford	9,700	9,500	98	

Station Totals	646,800	636,100	98
Net Weekly Circulation (1985)		396,100	
Average Daily Circulation (1985)		247,000	

Michigan-Grand Rapids-Kalamazoo-Battle Creek

WKZO-TV

Ch. 3

(Also serves Muskegon)

Network Service: CBS.

Licensee: Fetzer Television Corp., 590 W. Maple St., Kalamazoo, MI 49008.

Studio: 590 W. Maple St., Kalamazoo, MI.

Telephone: 616-345-2101.

Technical Facilities: Channel No. 3 (60-66 MHz). Authorized power: 100-kw visual, 20-kw aural. Antenna: 1000-ft. above av. terrain, 1130-ft. above ground, 1900-ft. above sea level.

Latitude 42° 37' 56"
Longitude 85° 32' 16"

Transmitter: 0.25-mi. E of Bradley Rd. & Patterson Rd., Yankee Springs area, MI.

Satellite Earth Station: In operation.

AM Affiliate: WKZO, 5-kw, 590 kHz (CBS).

News Service: AP.

Ownership: Fetzer Communications Inc., 91.529%; Carl E. Lee, 5.23%; 8 others, none with more than 1%. Fetzer Communications Inc. owns 100% of Cornhusker Television Corp., owner of KOLN-TV, Lincoln & satellite KGIN-TV, Grand Island, NE. Fetzer Television Corp. owns 100% of Medallion Broadcasters Inc., owner of KMEG(TV), Sioux City, IA. John E. Fetzer owns 90.5% of Fetzer Communications Inc., and 47.41% of Fetzer Broadcasting Co., owner of WKZO-AM, Fetzer CableVision and Muzi-Tronic Services, Kalamazoo, MI; WJFM, Grand Rapids, MI; WKJF-AM-FM, Cadillac, MI. **Note:** Sale of Fetzer TV stations pends.

Began Operation: June 1, 1950.

Represented (sales): Harrington, Righter & Parsons Inc.

Represented (legal): Wilkinson, Barker, Knauer & Quinn.

Represented (engineering): Lohnes & Culver.

Personnel:

JOHN E. FETZER, chairman.
CARL E. LEE, president & general manager.
GOROON S. ANOERSON, senior vice president & manager, WKZO-TV.
JERROLO M. RAFFEL, sales manager & assistant manager.
RUSSELL VOSSEN, news director.
LEE OERSHEM, promotion director.
JAMES GARRETT, chief engineer.
DARYL SEBASTIAN, public affairs director.
KARL GUENTHER, farm director.

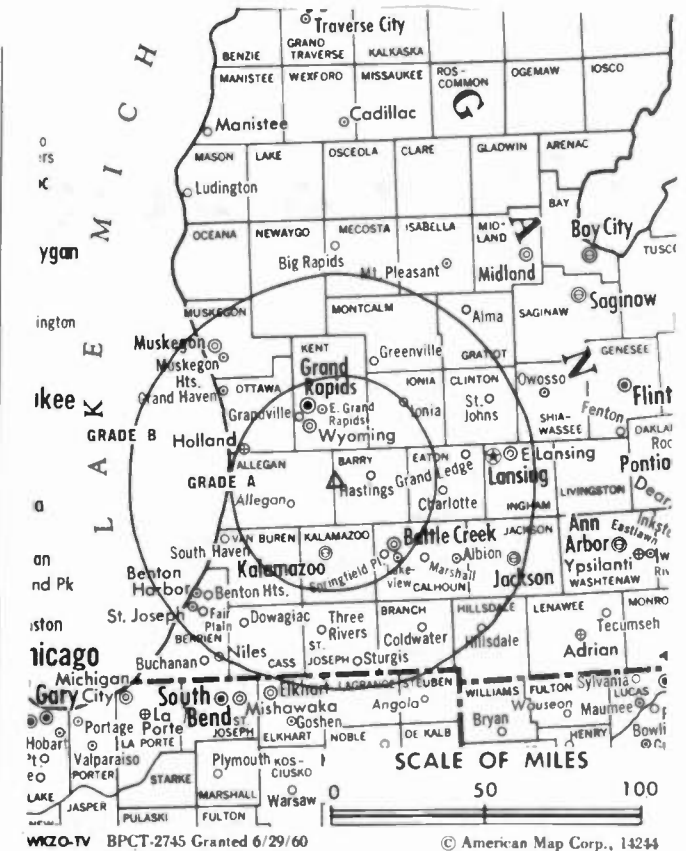
Highest One Hour Rate: \$2000.

Highest 30 Sec. Rate: \$1000.

NETWORK BASE HOURLY RATE: \$2000.

Total Households: © MSI Consumer Market Data as of 1/1/85. TV Homes, TV% and Circulation © 1985 Arbitron. County coverage based on Arbitron study.

Net Weekly Circulation	State County	Total Households	TV Households	%
50% & Over	MICHIGAN			
	Allegan	29,200	28,800	99
	Barry	16,500	16,300	99
	Branch	14,500	14,300	99
	Calhoun	50,800	50,200	99
	Ionía	16,600	16,400	99
	Kalamazoo	78,000	76,900	99
	Kent	164,400	161,700	98
Montcalm	17,300	17,000	98	



WKZO-TV BPCT-2745 Granted 6/29/60 © American Map Corp., 14244

Net Weekly Circulation	State County	Total Households	TV Households	%
50% & Over	Muskegon	55,100	54,300	99
	Newaygo	13,400	13,100	98
	Ottawa	54,400	53,600	99
	St Joseph	20,600	20,300	99
	Van Buren	24,900	24,600	99

Net Weekly Circulation	State County	Total Households	TV Households	%
Between 25-49%	MICHIGAN Eaton	33,100	32,700	99

Net Weekly Circulation	State County	Total Households	TV Households	%
Between 5-24%	INDIANA Lagrange	8,300	7,900	95
	Steuben	9,600	9,400	98

Net Weekly Circulation	State County	Total Households	TV Households	%
Between 5-24%	MICHIGAN			
	Berrien	61,400	60,300	98
	Cass	17,900	17,600	98
	Clinton	18,500	18,300	99
	Gratiot	13,400	13,200	99
	Hillsdale	14,400	14,100	98
	Ingham	96,800	95,400	99
	Jackson	51,900	51,300	99
	Mecosta	11,800	11,500	98
	Oceana	7,900	7,700	97
Osceola	7,200	7,000	98	

Station Totals	907,900	893,900	98
Net Weekly Circulation (1985)		540,300	
Average Daily Circulation (1985)		289,500	

Michigan—Battle Creek

WUHQ-TV

Ch. 41



Network Service: ABC.

Licensee: Channel 41 Inc., Box 1616, Battle Creek, MI 49016.

Studio: 5200 Dickman Rd., Battle Creek, MI 49016.

Telephone: 616-968-9341. TWX: 810-276-2201.

Technical Facilities: Channel No. 41 (632-638 MHz). Authorized power: 2000-kw max. & 891-kw horizontal visual, 89.1-kw horizontal aural. Antenna: 1080-ft. above av. terrain, 963-ft. above ground, 1952-ft. above sea level.

Latitude 42° 34' 15"
Longitude 85° 28' 11"

Transmitter: Mullen & Norris Rds., Orangeville.

Satellite Earth Stations: Microdyne, 7-meter & 4.6-meter; M/A-Com & Microdyne receivers.

News Services: AP, NIWS.

Ownership: John W. Lawrence, 32.2%; William J. Lawrence Jr., 32.2%; Borgia M. Lawrence, 32.7%; Dr. H. Lewis Batts Jr., 2.6%; one other with less than 1%.

Began Operation: July 24, 1971.

Represented (sales): Seltel Inc.

Represented (legal): McKenna, Wilkinson & Kittner.

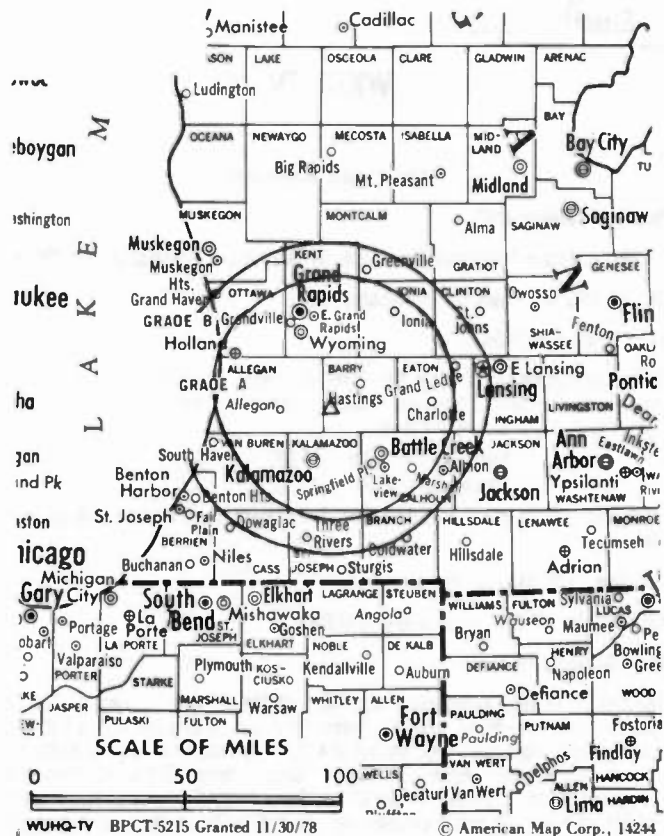
Personnel:

- JERRY P. COLVIN, executive vice president & general manager.
- MICHAEL J. LAEMERS, vice president & station manager.
- PHILIP R. RANNS, vice president & controller.
- ROBERT CARPENTER, vice president & general sales manager.
- LINDA DOSH, program director.
- MARK FEATHERSTON, local sales manager.
- KATHY LONG, traffic manager.

Highest 30 Sec. Rate (Sept. 1, 1985): \$350.

Total Households: © MSI Consumer Market Data as of 1/1/85. TV Homes, TV% and Circulation © 1985 Arbitron. County coverage based on Arbitron study.

Net Weekly Circulation	State County	Total Households	TV Households	%
50% & Over	MICHIGAN			
	Allegan	29,200	28,800	99
	Barry	16,500	16,300	99
	Branch	14,500	14,300	99
	Calhoun	50,800	50,200	99
	Kalamazoo	78,000	76,900	99
Van Buren	24,900	24,600	99	



Net Weekly Circulation	State County	Total Households	TV Households	%
Between 25-49%	MICHIGAN			
	Eaton	33,100	32,700	99
	Hillsdale	14,400	14,100	98
	Ionia	16,600	16,400	99
	Kent	164,400	161,700	98
	Muskegon	55,100	54,300	99
	Ottawa	54,400	53,600	99
St Joseph	20,600	20,300	99	
Between 5-24%	INDIANA			
	Steuben	9,600	9,400	98
MICHIGAN	Cass	17,900	17,600	98
	Clinton	18,500	18,300	99
	Gratlot	13,400	13,200	99
	Ingham	96,800	95,400	99
	Jackson	51,900	51,300	99
	Montcalm	17,300	17,000	98
	Newaygo	13,400	13,100	98
Station Totals		811,300	799,500	98
Net Weekly Circulation (1985)			336,300	
Average Daily Circulation (1985)			149,400	

Michigan—Iron Mountain

WIIM-TV

Ch. 8

Network Service: None, independent.

Grantee: John R. Powley, 1536 Logan Ave., Altoona, PA 16603.

Technical Facilities: Channel No. 8 (180-186 MHz). Authorized power: 31.6-kw visual, 3.1-kw aural. Antenna: 635-ft. above av. terrain, 185-ft. above ground, 1753-ft. above sea level.

Latitude 45° 49' 15"
Longitude 88° 02' 03"

Transmitter: Millie Hill, Iron Mountain.

Satellite Earth Stations: 2 in operation.

Ownership: John R. Powley, 100%. For other interests see WOPC(TV), Altoona, PA.

Due to Begin Operation: Sept. 1985.

Represented (legal): Thomas L. Root.

Rates: Not available.

BLACKBURN & COMPANY, INC.

RADIO • TV • CATV • NEWSPAPER BROKERS
NEGOTIATIONS • FINANCING • APPRAISALS

CHICAGO	333 N. Michigan Ave., 60601	(312) 346-6460
WASHINGTON, D.C.	1111 19th St., N.W., 20036	(202) 331-9270
ATLANTA	400 Colony Sq., #1004, 30361	(404) 892-4655
BEVERLY HILLS	9465 Wilshire Blvd., 90212	(213) 274-8151



WIIM-TV BMPCT—840618KT Granted 9/26/84 © American Map Corp., No. 14244

Michigan—Lansing (Onondaga)

WILX-TV

Ch. 10

(Also serves Battle Creek and Jackson, MI)

Network Service: NBC.

Licensee: Adams TV of Lansing Inc., 109 Bushaway Rd., No. 100, Wayzata, MN 55391.

Studios: 100 N. Pennsylvania, Lansing, MI 48910 & 1510 Springport Road, Jackson, MI 49202.

Telephones: 517-482-0721, Lansing, MI; 517-783-2621, Jackson, MI.

Mailing Address: Box 30380, Lansing, MI 48909.

Technical Facilities: Channel No. 10 (192-198 MHz). Authorized power: 316-kw visual, 61.7-kw aural. Antenna: 980-ft. above av. terrain, 993-ft. above ground, 1957-ft. above sea level.

Latitude 42° 36' 33"
Longitude 84° 34' 21"

Transmitter: Rossman Rd., Onondaga.

Satellite Earth Stations: 3 in operation; Harris & Channel Master receivers.

News Services: AP, NBC.

Ownership: Adams Communications Corp., 100%. Stephen Adams, pres., 100%; Robert Hildreth, v.p.; Clifford O. Gleblin, secy.; Thomas Zorr, treas. For other Adams interests, see Group Ownership of TV Stations.

Began Operation: March 15, 1959. Sale to present owner by Figgie International Inc. approved by FCC April 8, 1983. Sale to Figgie by Edward E. Wilson & Lansing Bcstg. Co. approved by FCC Sept. 6, 1978 (Television Digest, Vol. 18:23).

Represented (sales): Katz Television.

Represented (legal): Shrinsky, Weitzman & Eisen, P.C.

Represented (engineering): John H. Mullaney & Associates.

Personnel

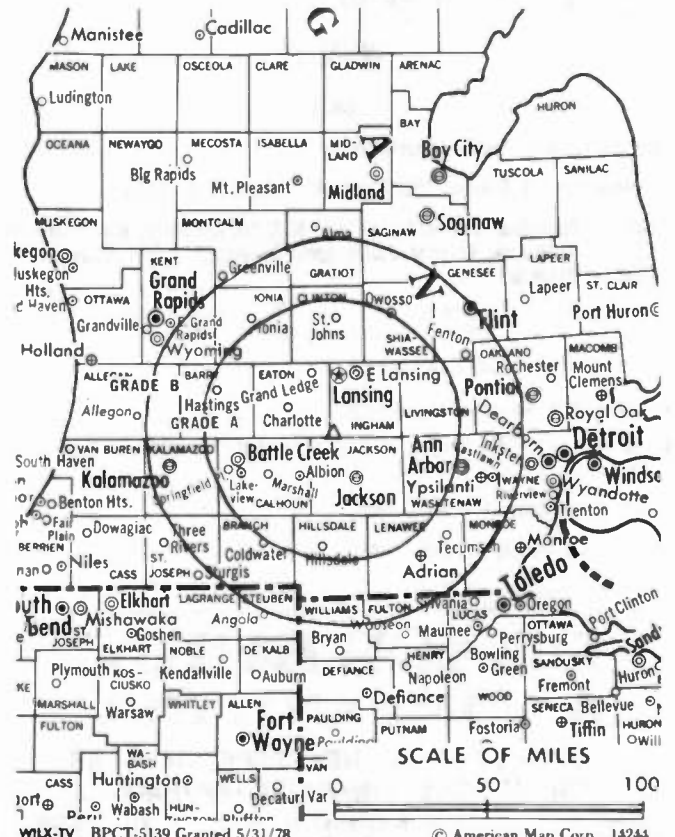
RONALD J. KWASNICK, president & general manager.
JOSEPH P. MURPHY, vice president & station manager.
LINDA L. MURPHY, vice president, finance.
THOMAS M. HARTMAN, local sales manager.
ROBERT SERRE, national sales manager.
WILLIAM C. HINEMAN, chief engineer.
ROSS WOODSTOCK, news director.
JUDITH M. KEELY, director of community relations.
NANCIE GEE, program/promotion director.

Highest 30 Sec. Rate (July 10, 1984): \$950.

NETWORK BASE HOURLY RATE: \$1050.

Total Households: © MSI Consumer Market Data as of 1/1/85. TV Homes, TV% and Circulation © 1985 Arbitron. County coverage based on Arbitron study.

Net Weekly Circulation	State County	Total Households	TV Households	%
50% & Over	MICHIGAN			
	Calhoun	50,800	50,200	99
	Clinton	18,500	18,300	99
	Eaton	33,100	32,700	99
	Hillsdale	14,400	14,100	98
	Ingham	96,800	95,400	99
	Jackson	51,900	51,300	99



WILX-TV BPCT-5139 Granted 5/31/78 © American Map Corp., 1984

Net Weekly Circulation	State County	Total Households	TV Households	%
Between 25-49%	MICHIGAN			
	Branch	14,500	14,300	99
	Gratiot	13,400	13,200	99
	Ionia	16,600	16,400	99
	Livingston	35,200	34,800	99
	Shiawassee	23,900	23,600	99
Between 5-24%	INDIANA			
Steuben	9,600	9,400	98	
Station Totals	MICHIGAN			
	Barry	16,500	16,300	99
	Kalamazoo	78,000	76,900	99
	Lenawee	30,900	30,400	99
	Montcalm	17,300	17,000	98
	St Joseph	20,600	20,300	99
	Van Buren	24,900	24,600	99
Washtenaw	97,300	95,100	98	
Station Totals		664,200	654,300	98
Net Weekly Circulation (1985)				295,700
Average Daily Circulation (1985)				152,200

Michigan—Lansing

WLNS-TV

Ch. 6

(Also serves Flint & Jackson, MI)

Network Service: CBS.

Licensee: Backe Communications Inc.

Studio: 2820 East Saginaw, Lansing, MI 48901.

Telephone: 517-372-8282. TWX: 810-251-0805.

Technical Facilities: Channel No. 6 (82-88 MHz). Authorized power: 100-kw visual, 20-kw aural. Antenna: 1000-ft. above av. terrain, 1023-ft. above ground, 1923-ft. above sea level.

Latitude 42° 41' 14"
Longitude 84° 22' 35"

Transmitter: Vanatta Rd., near Jolly Rd.

Satellite Earth Station: Scientific-Atlanta, 7-meter; Scientific-Atlanta receivers.

News Service: UPI, BNS.

Ownership: John Backe, chief exec. officer-chmn.-pres.-treas.; Frederick R. Cummings Jr., secy.; William S. Reyner Jr., Edward Carroll, asst. secys. Backe also owns WKBT(TV), La Crosse, WI.

Began Operation: May 1, 1950. Sale to present owner approved by FCC April 26, 1984 (Television Digest, Vol. 24:12, 12).

Represented (sales): Harrington, Righter & Parsons.

Represented (legal): Hogan & Hartson.

Personnel:

JAMES KING, president & general manager.
CARL ONKEN, chief engineer.

Highest 30 Sec. Rate (Aug. 14, 1985): \$1000.

Total Households: © MSI Consumer Market Data as of 1/1/85. TV Homes, TV% and Circulation © 1985 Arbitron. County coverage based on Arbitron study.

Net Weekly Circulation	State County	Total Households	TV Households	%
50% & Over	MICHIGAN			
	Branch	14,500	14,300	99
	Clinton	18,500	18,300	99
	Eaton	33,100	32,700	99
	Genesee	157,300	155,700	99
	Gratiot	13,400	13,200	99
	Hillsdale	14,400	14,100	98
	Ingham	96,800	95,400	99
	Jackson	51,900	51,300	99



WLNS-TV BPCT-2041 Granted 11/23/55 © American Map Corp., No. 14244

Net Weekly Circulation	State County	Total Households	TV Households	%
50% & Over	Livingston	35,200	34,800	99
	Shiawassee	23,900	23,600	99
Between 25-49%	MICHIGAN			
	Barry	16,500	16,300	99
	Calhoun	50,800	50,200	99
	Lapeer	23,600	23,300	99
Montcalm	17,300	17,000	98	
Between 5-24%	MICHIGAN			
	Isabella	17,500	17,100	98
	Lenawee	30,900	30,400	99
	Mecosta	11,800	11,500	98
	Saginaw	77,800	76,900	99
	Tuscola	19,100	18,800	98
Washtenaw	97,300	95,100	98	
Station Totals		838,200	826,400	98
Net Weekly Circulation (1985)				433,300
Average Daily Circulation (1985)				224,800

Michigan—Lansing

WSYM-TV

(formerly WFSL-TV)

Ch. 47

Network Service: None, independent.

Licensee: WTMJ Inc., 600 W. St. Joseph St., Lansing, MI 48933.

Studio: 600 W. St. Joseph St., Lansing, MI 48933.

Telephone: 517-484-7747.

Technical Facilities: Channel No. 47 (668-674). Authorized power: 1350-kw max. & 813-kw horizontal visual, 135-kw max. & 81.3-kw horizontal aural. Antenna: 1000-ft. above av. terrain, 1036-ft. above ground, 1956-ft. above sea level.

Latitude 42° 28' 03"
Longitude 84° 39' 06"

Transmitter: 9447 Holmes Hwy., Eaton Rapids.

Satellite Earth Station: In operation, 7-meter; Microdyne receivers.

Ownership: WTMJ Inc. For other interests, see Group Ownership of TV Stations.

Began Operation: Dec. 1, 1982. Sale to present owner by F & S Development Group approved by FCC Nov. 9, 1984 (Television Digest, Vol. 24:34, 39).

Represented (sales): MMT Sales Inc.

Represented (engineering): Jules Cohen & Associates.

Personnel:

DALE PARKER, vice president & general manager.
KENNETH M. LARVICK, general sales manager.

Highest 30 Sec. Rate (March 8, 1984): \$500.

Total Households: © MSI Consumer Market Data as of 1/1/85. TV Homes, TV% and Circulation © 1985 Arbitron. County coverage based on Arbitron study.

Net Weekly Circulation	State County	Total Households	TV Households	%
50% & Over	MICHIGAN			
	Eaton	33,100	32,700	99
	Ingham	96,800	95,400	99
	Jackson	51,900	51,300	99
Between 25-49%	MICHIGAN			
	Barry	16,500	16,300	99
	Branch	14,500	14,300	99
	Calhoun	50,800	50,200	99
	Ciilton	18,500	18,300	99
	Hillsdale	14,400	14,100	98
	Ionia	16,600	16,400	99



WSYM-TV BMPCT—821004KF Granted 10/15/82 © American Map Corp., No. 14244

Net Weekly Circulation	State County	Total Households	TV Households	%
Between 25-49%	Livingston	35,200	34,800	99
	Shiawassee	23,900	23,600	99
Between 5-24%	INDIANA			
	Steuben	9,600	9,400	98
	MICHIGAN			
	Gratiot	13,400	13,200	99
	Kalamazoo	78,000	76,900	99
	Lenawee	30,900	30,400	99
	Montcalm	17,300	17,000	98
	St Joseph	20,600	20,300	99
	Washtenaw	97,300	95,100	98
Station Totals		639,300	629,700	98
Net Weekly Circulation (1985)				197,500
Average Daily Circulation (1985)				83,100

Michigan—Marquette

WLUC-TV

Ch. 6

Network Service: CBS, NBC.

Licensee: WLUC Partners, Box 460, Marquette, MI 49855.

Studio: U.S. Hwy. 41 & County Airport Rd.

Telephone: 906-475-4161. TWX: 810-278-4880.

Mailing Address: Box 460, Marquette, MI 49855.

Technical Facilities: Channel No. 6 (82-88 MHz). Authorized power: 100-kw visual, 20-kw aural. Antenna: 978-ft. above av. terrain, 1018-ft. above ground, 2495-ft. above sea level.

Latitude 46° 20' 11"
Longitude 87° 50' 55"

Transmitter: 3-mi. W of Rte. 581, 14-mi. SW of Ishpeming.

Satellite Earth Stations: Scientific-Atlanta, 4.6-meter, 5-meter & 7-meter; Scientific-Atlanta receivers.

News Service: AP.

Ownership: Gillet Group Inc., 100%. For other interests, see Group Ownership of TV Stations.

Began Operation: March 23, 1956. Sale to present owner by Post Corp. approved by FCC June 19, 1984. Sale to Post Corp. with WLUC-TV, Green Bay, WI by M & M Bcstg. Co. approved Jan. 6, 1965 by FCC (*Television Digest*, Vol. 4:41; 5:2). Sale of 52% control to M & M Bcstg. by original licensee Lake Superior Bcstg. approved July 8, 1959 (Vol. 15:24, 28). In 1960 Lake Superior sold remaining 48% to M & M Bcstg. for \$40,000.

Represented (sales): Seltel Inc.

Represented (legal): Pepper & Corazzini.

Represented (engineering): Cohen & Dippell.

Personnel:

- GUY O. SPITSBERG, general manager.
- ROBERT GANZER, general sales manager.
- JACK LaFOREST, program manager.
- LARRY DELORIA, promotion manager.
- JUDY RICHER, traffic manager.
- ED KEARNEY, news director.
- JOHN TRUITT, chief engineer.
- STEVE HEIKKINEN, production manager.
- FRIDA WAARA, public service director.

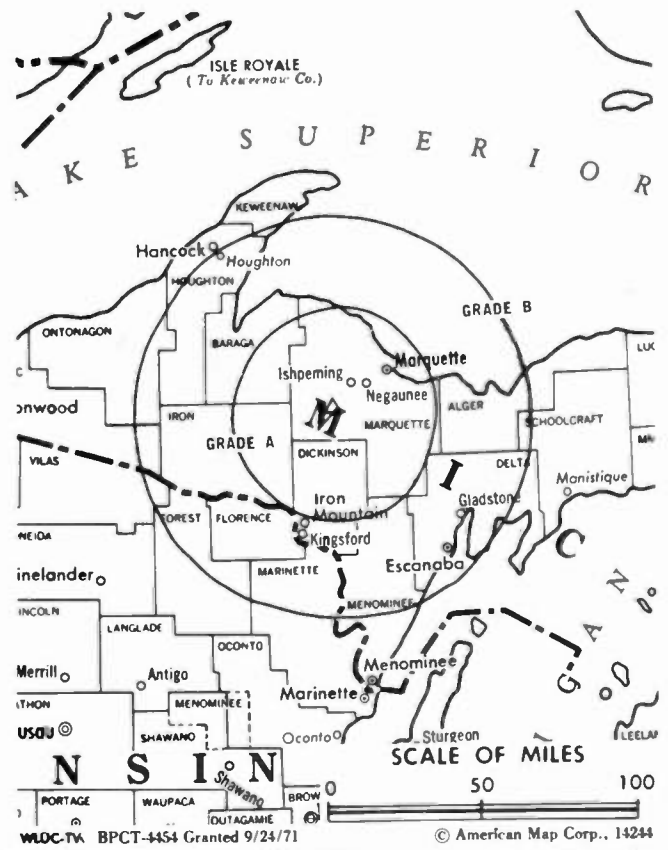
Highest One Hour Rate: \$2000.

Highest 30 Sec. Rate (July 19, 1985): \$335.

NETWORK BASE HOURLY RATE: \$852.

Total Households: © MSI Consumer Market Data as of 1/1/85. TV Homes, TV% and Circulation © 1985 Arbitron. County coverage based on Arbitron study.

Net Weekly Circulation	State County	Total Households	TV Households	%
50% & Over	MICHIGAN			
	Alger	3,300	3,200	97
	Baraga	3,100	3,000	97
	Delta	13,800	13,500	98
	Dickinson	9,700	9,600	99
	Gogebic	7,400	7,200	97
	Houghton	12,900	12,400	96
	Iron	5,400	5,300	98



Net Weekly Circulation	State County	Total Households	TV Households	%
50% & Over	Keweenaw	700	700	100
	Marquette	25,400	25,100	99
	Ontonagon	3,400	3,300	96
	Schoolcraft	3,100	3,000	97
	WISCONSIN			
	Florence	1,500	1,500	100
Between 25-49%	MICHIGAN			
	Menominee	9,400	9,200	98
	WISCONSIN			
	Forest	3,400	3,300	97
	Iron	2,700	2,700	100
Between 5-24%	MICHIGAN			
	Luce	2,200	2,100	95
	WISCONSIN			
	Marinette	15,300	15,100	99
	Oneida	13,000	12,700	98
Vilas	7,300	7,100	97	
Station Totals		143,000	140,000	97
Net Weekly Circulation (1985)				93,700
Average Daily Circulation (1985)				67,000

Michigan—Muskegon

WMKT

Ch. 54

Network Service: None, independent.

Grantee: Paul A. Stewart, 2757 Nipawin Court NE, Grand Rapids, MI 49505.

Studio: 48th & Pierce Sts., Allendale, MI.

Telephone: 616-363-9298.

Technical Facilities: Channel No. 54 (710-716 MHz). Authorized power: 1210-kw visual, 120-kw aural. Antenna: 966-ft. above av. terrain, 961-ft. above ground, 1641-ft. above sea level.

Latitude	42°	57'	25"
Longitude	85°	54'	07"

Transmitter: 3-mi. ESE at SE corner of 48th & Pierce Sts., Allendale.

Satellite Earth Stations: In operation.

Ownership: Paul A. Stewart, 100%.

Due to Begin Operation: Feb. 1, 1986.

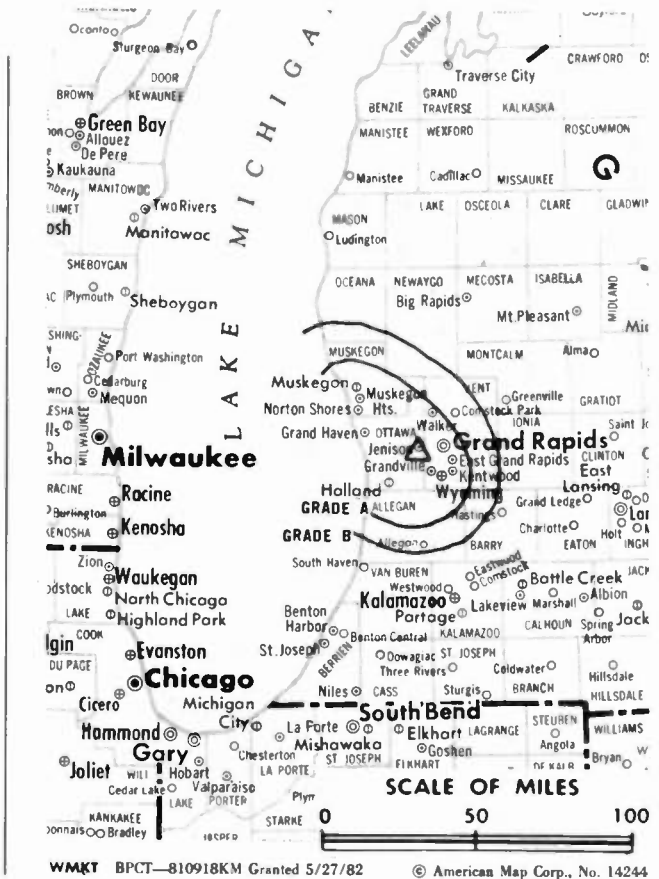
Represented (legal): Cohen & Berfield.

Represented (engineering): Robert Jones & Associates.

Personnel:

PAUL A. STEWART, president.
 SCOTT TULLOCH, program director.
 DEBRA TULLOCH, office manager.

Highest 30 Sec. Rate: \$75.



Michigan—Saginaw

WAQP

Ch. 49

Network Service: None, independent.

Grantee: Tri-State Christian TV, Box 1010, Marion, IL 62959.

Mailing Address: Box 1198, Saginaw, MI 48606.

Telephone: 513-777-0016.

Technical Facilities: Channel No. 49 (680-686 MHz). Authorized power: 1000-kw max. & 833.68-kw horizontal visual, 100-kw max. & 83.368-kw horizontal aural. Antenna: 940-ft. above av. terrain, 964-ft. above ground, 1574-ft. above sea level.

Latitude	43°	13'	18"
Longitude	84°	03'	14"

Transmitter: NE of Chesaning.

Ownership: Non-profit corp. Garth Coonce, pres.; Carl Brady, secy. Tri-State also owns WTCT(TV), Marion, IL & WWTO-TV, La Salle, IL.

Began Operation: March 26, 1985.

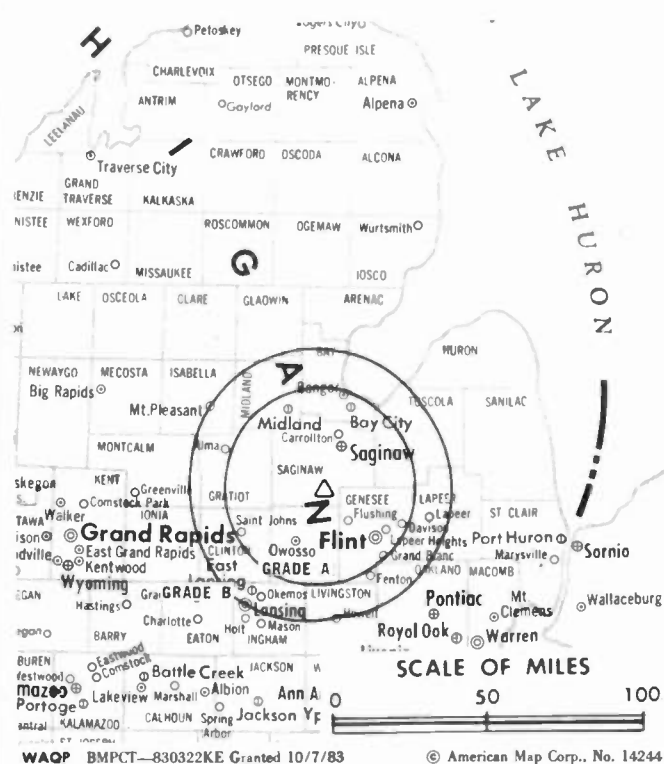
Represented (legal): Baraff, Koerner, Olender & Hochberg, P.C.

Represented (engineering): E. Harold Munn Jr. & Associates Inc.

Personnel:

GARTH COONCE, general manager.
 RAOUL ORTEGA, station manager.

Rates: Not available.



Michigan—Saginaw-Flint-Bay City-Midland

WEYI-TV

Ch. 25

Network Service: CBS.

Licensee: WEYI Inc.

Studio: 2225 West Willard Rd., Clio, MI 48420.

Telephones: 313-687-1000; 517-755-0525.

TWX: 810-235-1132.

Technical Facilities: Channel No. 25 (536-542 MHz). Authorized power: 2035-kw max. & 675-kw horizontal visual, 204-kw max. & 68-kw horizontal aural. Antenna: 1320-ft. above av. terrain, 1359-ft. above ground, 2049-ft. above sea level.

Latitude 43° 13' 01"
Longitude 83° 43' 17"

Transmitter: 2225 Willard Rd., Clio, MI.

Satellite Earth Station: Harris, 9-meter; Harris receivers.

News Service: AP.

Ownership: Television Station Partners, 100%. For other interests, see Group Ownership of TV Stations.

Begin Operation: April 5, 1953 on Ch. 57. Sept. 14, 1965 it shifted to Ch. 25. Sale of 33.333% by estate of Alvin Bentley to William J. Edwards & Howard H. Wolfe increasing their holdings to 50% each approved by FCC March 6, 1970. Sale to Rust Craft approved Feb. 16, 1972 (Television Digest, Vol. 11:43; 12:8). For subsequent sales, see Sales & Transfers of TV Stations.

Represented (sales): Katz Television.

Represented (legal): McKenna, Wilkinson & Kittner.

Personnel:

RALPH E. BECKER, president.
RAY J. CHUMLEY, vice president & general manager.
BARBARA KELLY, vice president & general sales manager.
GEORGE LEH, station & program manager.
HAROLD VOLZ JR., chief engineer.

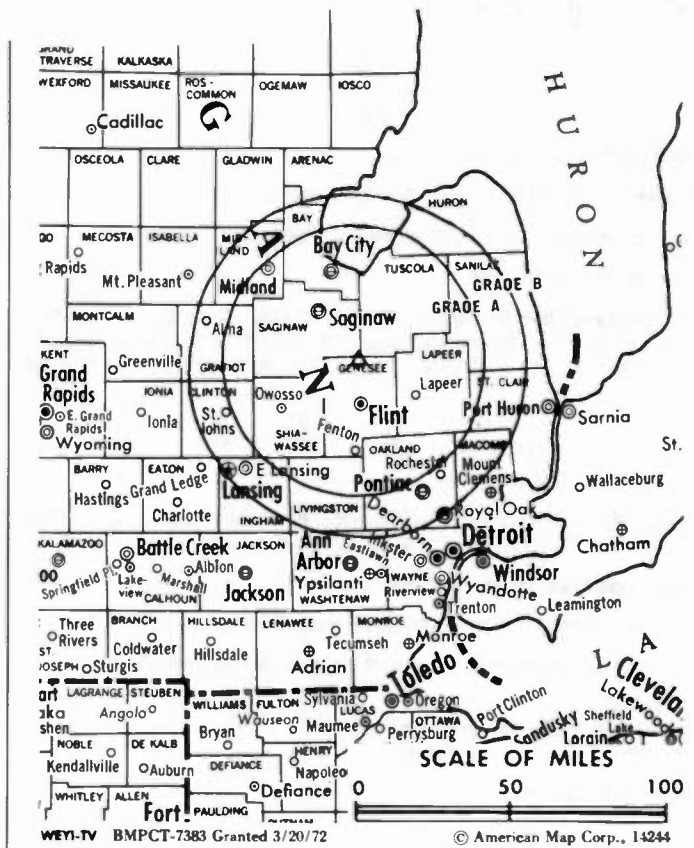
Highest One Hour Rate: \$4500.

Highest 30 Sec. Rate: \$700.

NETWORK BASE HOURLY RATE: \$555.

Total Households: © MSI Consumer Market Data as of 1/1/85. TV Homes, TV% and Circulation © 1985 Arbitron. County coverage based on Arbitron study.

Net Weekly Circulation	State County	Total Households	TV Households	%
50% & Over	MICHIGAN			
	Arenac	5,700	5,600	98
	Bay	41,600	41,100	99
	Genesee	157,300	155,700	99
	Huron	13,200	12,900	98
	Lapeer	23,600	23,300	99
	Midland	26,200	25,900	99
Saginaw	77,800	76,900	99	



Net Weekly Circulation	State County	Total Households	TV Households	%
50% & Over	Sanilac	14,800	14,500	98
	Shiawassee	23,900	23,600	99
	Tuscola	19,100	18,800	98
Between 25-49%	MICHIGAN			
	Gratiot	13,400	13,200	99
Between 5-24%	MICHIGAN			
	Clare	9,700	9,500	98
	Clinton	18,500	18,300	99
	Gladwin	8,000	7,800	97
	Iosco	10,900	10,800	99
	Isabella	17,500	17,100	98
	Livingston	35,200	34,800	99
	Montcalm	17,300	17,000	98
	Ogemaw	6,700	6,600	98
	Roscommon	7,700	7,600	99
St Clair	48,800	48,100	99	
Station Totals		596,900	589,100	98
Net Weekly Circulation (1985)				315,500
Average Daily Circulation (1985)				159,100

Michigan—Sault Ste. Marie

WGTV

Ch. 8

(Satellite of WGTU, Traverse City, MI)

Network Service: ABC.

Licensee: Michigan Center Broadcasting, 201 E. Front St., Traverse City, MI 49684.

Studio: See WGTU, Traverse City.

Technical Facilities: Channel No. 8 (180-186 MHz). Authorized power: 316-kw visual, 63.6-kw aural. Antenna: 978-ft. above av. terrain, 864-ft. above ground, 1654-ft. above sea level.

Latitude 46° 03' 09"
Longitude 84° 06' 28"

Transmitter: 0.9-mi. W of Goetzville, Chippewa County.

Satellite Earth Station: In operation; Scientific-Atlanta receivers.

Ownership: See WGTU, Traverse City.

Began Operation: Oct. 29, 1976.

Represented (sales): Adam Young Inc.

Represented (legal): Koteen & Naftalin.

Represented (engineering): Lohnes & Culver.

Personnel: See WGTU, Traverse City, MI.

Rates: Sold in combination with WGTU, Traverse City, MI.

Arbitron Data: Included with WGTU, Traverse City, MI.



Michigan—Sault Ste. Marie

WWUP-TV

Ch. 10

(Satellite of WWTV, Cadillac, MI)

Network Service: CBS.

Licensee: Wilson Communications Inc., Box 627, Cadillac, MI 49601.

Technical Facilities: Channel No. 10 (192-198 MHz). Authorized power: 251-kw visual, 50-kw aural. Antenna: 1210-ft. above av. terrain, 1126-ft. above ground, 1844-ft. above sea level.

Latitude	46°	03'	49"
Longitude	84°	06'	08"

Transmitter: Goetzville, MI.

News Services: AP, UPI, CBS.

Ownership: Same as WWTV, Cadillac, MI.

Began Operation: June 15, 1962.

Represented (sales): Blair Television.

Represented (legal): McKenna, Wilkinson & Kittner.

Represented (engineering): Lohnes & Culver.

Personnel: See WWTV, Cadillac, MI.

Rates: Sold as one rate with WWTV, Cadillac, MI.

NETWORK BASE HOURLY RATE: Bonus to WWTV, Cadillac, MI.

Arbitron Data: Included with WWTV, Cadillac, MI.

Station also received in Canadian markets.

BBM Weekly Reach (Spring 1985): 88,000



Michigan—Traverse City

WGTO

Ch. 29

(Operates satellite WGTO, Sault Ste. Marie, MI)

Network Service: ABC.

Licensee: Michigan Center Broadcasting, 201 E. Front St., Traverse City, MI 49684.

Studio: 201 E. Front St., Traverse City, MI 49684.

Telephone: 616-946-2900. TWX: 810-291-1972.

Technical Facilities: Channel No. 29 (560-566 MHz). Authorized power: 1000-kw max. & 776-kw horizontal visual, 200-kw max. & 74.1-kw horizontal aural. Antenna: 1300-ft. above av. terrain, 1242-ft. above ground, 2469-ft. above sea level.

Latitude 44° 44' 54"
Longitude 85° 04' 08"

Transmitter: 5.3-mi. N, 0.078 E of Kalkaska on Hangi Rd., Excelsior Twp.

Satellite Earth Station: Scientific-Atlanta, 4.6-meter; Scientific-Atlanta receivers.

Ownership: Michigan Center Bcstg., 100%. Stephen Adams, chmn.; Robert Hildreth, v.p., finance. For Adams other interests, see Group Ownership of TV Stations.

Began Operation: Aug. 23, 1971. Sale to present owner approved by FCC May 21, 1982.

Represented (sales): Adam Young Inc.

Represented (legal): Koteen & Naftalin.

Represented (engineering): Lohnes & Culver.

Personnel:

MICHAEL KHOURI, vice president & station manager.
NANCY SUNDSTROM, program director.

Rates: On request.

Arbitron Data: Figures include WGTO, Sault Ste. Marie, MI.

Total Households: © MSI Consumer Market Data as of 1/1/85. TV Homes, TV% and Circulation © 1985 Arbitron. County coverage based on Arbitron study.

Net Weekly Circulation	State County	Total Households	TV Households	%
50% & Over	MICHIGAN			
	Antrim	6,200	6,100	98
	Charlevoix	7,900	7,700	97
	Cheboygan	8,100	7,800	96
	Chippewa	9,600	9,400	98
	Crawford	3,700	3,600	97
	Emmet	8,800	8,500	97
	Grand Traverse	21,800	21,300	98
	Kalkaska	4,700	4,600	98
	Leelanau	5,600	5,500	98
	Luce	2,200	2,100	95



Net Weekly Circulation	State County	Total Households	TV Households	%
50% & Over	Mackinac	3,700	3,600	97
	Missaukee	3,800	3,700	97
	Montmorency	3,200	3,100	97
	Oscoda	2,900	2,800	96
	Otsego	5,700	5,600	98
	Presque Isle	5,200	5,000	96
	Roscommon	7,700	7,600	99
Wexford	9,700	9,500	98	
Between 25-49%	MICHIGAN			
	Benzie	4,400	4,300	98
	Manistee	9,200	9,000	98
Between 5-24%	MICHIGAN			
	Alcona	4,100	4,000	96
	Alpena	11,600	11,100	96
Ogemaw	6,700	6,600	98	
Station Totals		156,500	152,500	97
Net Weekly Circulation (1985)				99,400
Average Daily Circulation (1985)				56,000

Michigan—Traverse City-Cadillac

WPBN-TV

Ch 7

(Affiliated with WTOM-TV, Cheboygan, MI)

Network Service: NBC.

Licensee: WPBN/WTOM-TV Inc., Subsidiary of U.S. Tobacco Co., M72 West, Box 546, Traverse City, MI 49684.

Studio: 3-mi. W of center of Traverse City, MI.

Telephone: 616-947-7770.

Mailing Address: Box 546, Traverse City, MI 49684.

Technical Facilities: Channel No. 7 (174-180 MHz). Authorized power: 316-kw visual, 63.2-kw aural. Antenna: 1349-ft. above av. terrain, 1129-ft. above ground, 2549-ft. above sea level.

Latitude 44° 16' 33"
Longitude 85° 42' 45"

Transmitter: 2-mi. S of Harrietta, 33-mi. S of Traverse City.

Satellite Earth Station: ADM, 3.5-meter; Earth Terminals receivers.

News Service: UPI.

Ownership: United States Tobacco Co., 100%. Also owns WTOM-TV, Cheboygan, MI. Note: Sale pends (Television Digest, Vol. 25:33).

Began Operation: Sept. 13, 1954. Sale to present owner by Les Biederman, et al., approved by FCC Sept. 12, 1979.

Represented (sales): Katz Television.

Represented (legal): Pierson, Ball & Dowd

Represented (engineering): Cohen & Dippell.

Personnel:

HENRY V. SCHONES JR., president.
DONALD R. COTE, vice president & general manager.
LEON BUSH, chief engineer.

Highest 30 Sec. Rate: \$435.

NETWORK BASE HOURLY RATE: \$625.

Arbitron Data: Figures include WTOM-TV, Cheboygan, MI.

Total Households: © MSI Consumer Market Data as of 1/1/85. TV Homes, TV% and Circulation © 1985 Arbitron. County coverage based on Arbitron study.

Net Weekly Circulation	State County	Total Households	TV Households	%
50% & Over	MICHIGAN			
	Antrim	6,200	6,100	98
	Benzie	4,400	4,300	98
	Charlevoix	7,900	7,700	97
	Cheboygan	8,100	7,800	96
	Chippewa	9,600	9,400	98
	Clare	9,700	9,500	98
	Crawford	3,700	3,600	97
	Emmet	8,800	8,500	97
	Grand Traverse	21,800	21,300	98
	Kalkaska	4,700	4,600	98
	Lake	3,400	3,300	97
	Leelanau	5,600	5,500	98
	Luce	2,200	2,100	95



Net Weekly Circulation	State County	Total Households	TV Households	%
50% & Over	Mackinac	3,700	3,600	97
	Manistee	9,200	9,000	98
	Mason	10,200	9,800	96
	Mecosta	11,800	11,500	98
	Missaukee	3,800	3,700	97
	Montmorency	3,200	3,100	97
	Oceana	7,900	7,700	97
	Osceola	7,200	7,000	98
	Oscoda	2,900	2,800	96
	Otsego	5,700	5,600	98
	Presque Isle	5,200	5,000	96
Between 25-49%	Roscommon	7,700	7,600	99
	Wexford	9,700	9,500	98
Between 25-49%	MICHIGAN			
	Alpena	11,600	11,100	96
	Newaygo	13,400	13,100	98
Between 5-24%	MICHIGAN			
	Alcona	4,100	4,000	96
	Gladwin	8,000	7,800	97
	Isabella	17,500	17,100	98
	Ogemaw	6,700	6,600	98
	Schoolcraft	3,100	3,000	97
Station Totals		248,700	242,300	97
Net Weekly Circulation (1985)				164,300
Average Daily Circulation (1985)				102,600

Michigan

WKBD-TV, Detroit (Arbitron Data Continued)

Net Weekly Circulation	State County	Total Households	TV Households	%
Between 25-49%	OHIO			
	Erie	29,400	29,000	99
	Hancock	24,500	24,200	99
	Huron	19,900	19,600	98
	Lucas	177,000	175,000	99
	Ottawa	14,800	14,600	99
	Sandusky	23,000	22,800	99
	Seneca	21,300	21,000	99
	Williams	13,500	13,200	98
	Wood	38,800	38,300	99
	WISCONSIN			
	Ashland	6,400	6,300	98
	Iron	2,700	2,700	100
	Between 5-24%	MICHIGAN		
Alcona		4,100	4,000	96
Antrim		6,200	6,100	98
Baraga		3,100	3,000	97
Branch		14,500	14,300	99
Cheboygan		8,100	7,800	96
Chippewa		9,600	9,400	98
Clare		9,700	9,500	98
Clinton		18,500	18,300	99
Eaton		33,100	32,700	99
Gratiot		13,400	13,200	99
Hillsdale		14,400	14,100	98
Ionia		16,600	16,400	99
Iron		5,400	5,300	98
Isabella		17,500	17,100	98
Kalamazoo		78,000	76,900	99
Kalkaska		4,700	4,600	98
Leelanau		5,600	5,500	98
Menominee		9,400	9,200	98
Montcalm		17,300	17,000	98
Newaygo		13,400	13,100	98
Otsego		5,700	5,600	98
Ottawa		54,400	53,600	99
St Joseph		20,600	20,300	99
Tuscola		19,100	18,800	98
Wexford		9,700	9,500	98
OHIO				
Defiance		13,900	13,700	99
Fulton		13,500	13,200	98
Henry		10,300	10,200	99
WISCONSIN				
Marinette	15,300	15,100	99	

COMMUNICATIONS DAILY

THE ONLY DAILY NEWS SERVICE
FOR THE
TELECOMMUNICATIONS INDUSTRY

Call collect for more information—
202-872-9200

Published by Television Digest, Inc.

HOW TO
MAKE OUR
NUMBERS
ADD UP
TO

*More
Sales
Dollars*

Numbers are just numbers unless you can use them to your advantage. That's why more and more stations are turning to Product Target AID. Product Target AID gives you numbers that show your station reaches the people who buy what advertisers want to sell. It lets you talk to advertisers who are put off by the "television reaches everybody syndrome"

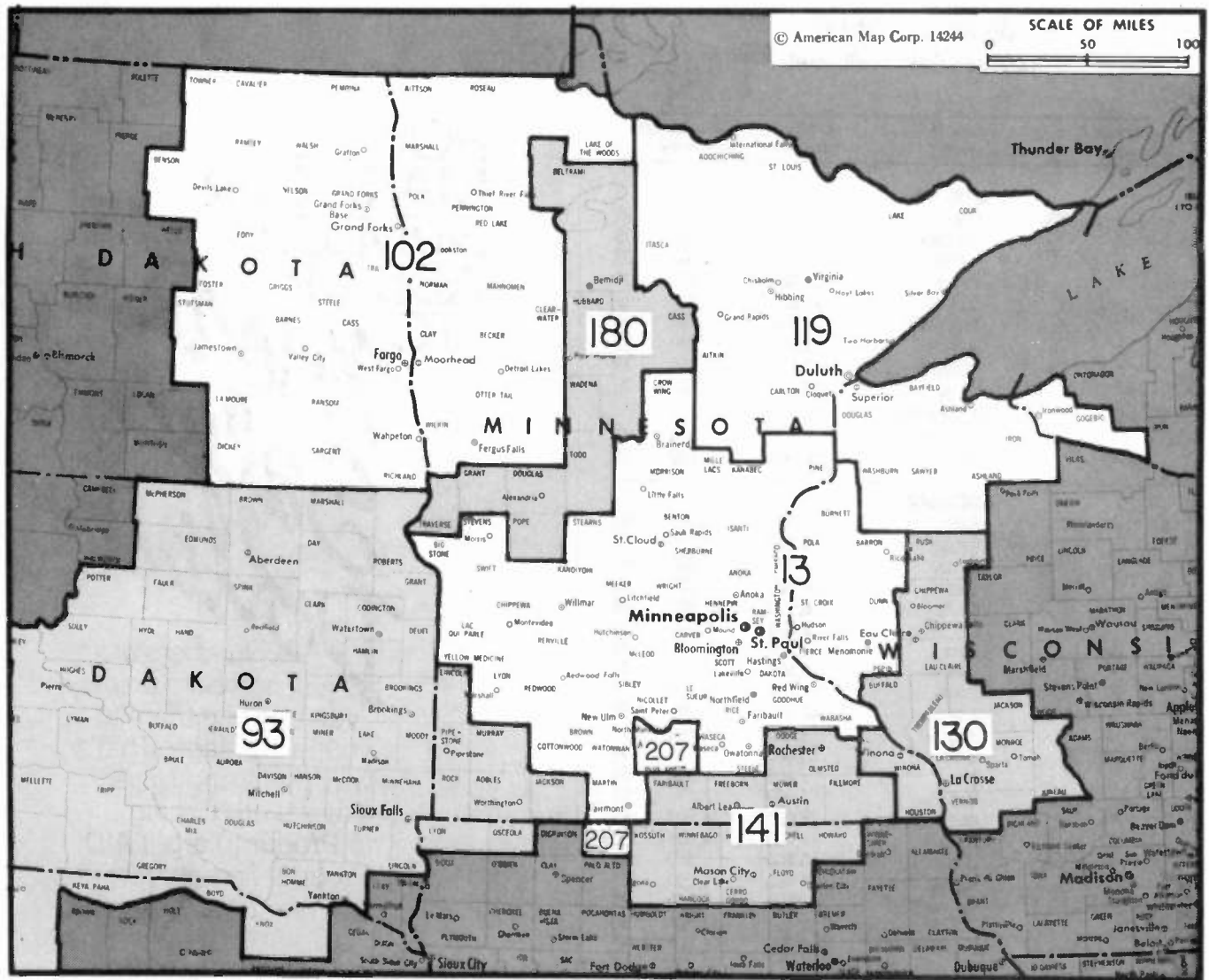
PRODUCT TARGET AID

Our ratings add up to more than just numbers.



ARBITRON RATINGS
ARBITRON RATINGS COMPANY
A Control Data Company

Minnesota



Minnesota Station Status as of August 15, 1985

	VHF	UHF	TOTAL
Commercial Television Stations	13	3	16
Educational Television Stations	4	2	6
			22

State Cross Reference List

Communities That Receive Programs of Stations That are Located Elsewhere

KIMT, Austin —See Mason City, IA
KTTC, Austin —See Rochester, MN

KXLI, Minneapolis —See St. Cloud, MN

KAAL, Rochester —See Austin, MN

KIMT, Rochester —See Mason City, IA

KSTP-TV, Minneapolis —See St. Paul, MN

KVNJ-TV, Moorhead —See Fargo, ND

Market	Arbitron ADI TV Households	Rank
Minneapolis-St. Paul, MN	1,155,900	13
Sioux Falls-Mitchell, SD	232,300	93
Fargo, ND	211,400	102
Duluth, MN-Superior, WI	173,100	119
La Crosse-Eau Claire, WI	159,000	130
Rochester, MN-Mason City, IA-Austin, MN	144,200	141
Alexandria, MN	56,800	180
Mankato, MN	22,700	207

Market Area Commercial TV Stations
KITN (29), KMSP-TV (9), KSTP-TV (5), KTMA-TV (23), KXLI (41), WCCO-TV (4), WUSA (11)
KABY-TV (9), KDLO-TV (3), KDLT (5), KELO-TV (11), KPLO-TV (6), KPRY-TV (4), KSFY-TV (13)
KTHI-TV (11), KVRN (15), KXJB-TV (4), WDAY-TV (6), WDAZ-TV (8)
KBUR-TV (6), KDLH-TV (3), WDIO-TV (10), WIRT (13)
WEAU-TV (13), WKBT (8), WQOW-TV (18), WXOW-TV (19)
KAAL (6), KIMT (3), KTTC (10)
KCMT (7), KNMT (12)
KEYC-TV (12)

Minnesota—Alexandria

KCMT

Ch. 7

(Affiliated with KNMT, Walker, MN)

Network Service: CBS.

Licensee: Central Minnesota Television Co., 720 Hawthorne St., Alexandria, MN 56308.

Studio: 720 Hawthorne St., Alexandria, MN 56308.

Telephone: 612-763-5166. TWX: 910-578-0003.

Technical Facilities: Channel No. 7 (174-180 MHz). Authorized power: 316-kw visual, 63.1-kw aural. Antenna: 1120-ft. above av. terrain, 1130-ft. above ground, 2525-ft. above sea level.

Latitude 45° 41' 03"
Longitude 95° 08' 14"

Transmitter: 2.5-mi. SE of Westport, MN.

Satellite Earth Station: Harris, 6-meter; Harris receivers.

News Service: UPI.

Ownership: Thomas, Bruce & Rozel Barnstuble & Harris Widmer, Trustees, Barnes estate, 80%; Glenn W. Flint, v.p., 15.5%; others. Central Minnesota Television also owns KNMT(TV), Walker, MN; KXJB-TV, Valley City, ND.

Began Operation: Oct. 8, 1958.

Represented (sales): Avery-Knodel Inc.; Hyett/Ramsland Inc. (Minneapolis).

Represented (legal): Pierson, Ball & Dowd.

Personnel:

TOM BARNES JR., president.
GLENN W. FLINT, vice president & general manager.
BRUCE BARNES, exec. v.p., station manager & program director.
CARL IVERSON, chief engineer.
JOHN GINTHER, sales manager.
MARY BETH POLLARD, promotion director.

Highest One Hour Rate: \$2300.

Highest 30 Sec. Rate: (July 22, 1985): \$500.

Combination Rates: KCMT, Alexandria and KNMT, Walker, MN.

NETWORK BASE HOURLY RATE: \$980.

Total Households: © MSI Consumer Market Data as of 1/1/85. TV Homes, TV% and Circulation © 1985 Arbitron. County coverage based on Arbitron study.

Net Weekly Circulation	State County	Total Households	TV Households	%
50% & Over	MINNESOTA			
	Benton	9,300	9,200	99
	Big Stone	2,900	2,900	100
	Chippewa	5,700	5,600	98
	Douglas	11,100	10,900	98
	Grant	2,700	2,700	100
	Kandiyohi	14,000	13,700	98
	Lac Qui Parle	3,900	3,800	97
	Morrison	10,100	9,900	98
	Otter Tail	19,700	19,300	98
	Pope	4,500	4,400	98
	Stearns	35,100	34,500	98
	Stevens	3,900	3,800	97
	Swift	4,700	4,600	98
Todd	9,200	8,900	97	



KCMT BPCT-2398 Granted 12/5/57

© American Map Corp., 14244

Net Weekly Circulation	State County	Total Households	TV Households	%
50% & Over	Traverse	1,800	1,800	100
	Wadena	5,100	4,900	96
	Yellow Medicine	4,800	4,600	96
SOUTH DAKOTA				
	Grant	3,300	3,200	97
Between 25-49%	MINNESOTA			
	Crow Wing	16,700	16,300	98
	Hubbard	5,800	5,500	95
	Meeker	7,700	7,600	99
	Renville	7,400	7,200	97
SOUTH DAKOTA				
	Roberts	3,800	3,700	97
Between 5-24%	MINNESOTA			
	Becker	11,100	10,900	98
	Cass	8,100	7,800	96
	Lincoln	3,000	2,900	97
	Lyon	8,900	8,700	98
	Sherburne	10,500	10,400	99
	Wilkin	2,900	2,900	100
	NORTH DAKOTA			
	Richland	6,900	6,800	99
	SOUTH DAKOTA			
Deuel	1,900	1,900	100	
Station Totals		246,500	241,300	97
Net Weekly Circulation (1985)			135,600	
Average Daily Circulation (1985)			84,400	

Minnesota—Austin

KAAL

Ch. 6

Network Service: ABC.

Licensee: KAAL-TV Inc., 1701 10th Pl. NE, Austin, MN 55912.

Studio: 1701 10th Pl. NE, Austin 55912.

Telephone: 507-433-8836.

Technical Facilities: Channel No. 6 (82-88 MHz). Authorized power: 100-kw visual, 10-kw aural. Antenna: 1050-ft. above av. terrain, 1026-ft. above ground, 2321-ft. above sea level.

Latitude 43° 37' 42"
Longitude 93° 09' 12"

Transmitter: 4.4-mi. N of Myrtle, MN.

Satellite Earth Stations: Andrew & Miralite; Pinzone & Avantek receivers.

News Services: AP, ABC.

Ownership: News-Press & Gazette Co., St. Joseph, MO. For other interests, see Group Ownership of TV Stations.

Began Operation: July 27, 1953. Sale to present owner by Black Hawk Bcstg. approved by FCC Sept. 17, 1980. Previous sale by Chester A. Weseman and associates approved Oct. 29, 1958 (Television Digest, Vol. 13:6).

Represented (sales): Blair Television.

Represented (legal): Arent, Fox, Kintner, Plotkin & Kahn.

Personnel:

- CLARK CIPRA, president & general manager.
- JOHN SAMPSON, local sales manager.
- JERALD JONES, vice president, engineering.
- JANET ANDERSON, program director.
- GREG GRIMLEY, production manager.
- BILL WAGMAN, news director.
- GREGG GAFFNEY, assistant chief engineer.
- LORA LEE BAUER, data processing manager.

Rates: On request.

Total Households: © MSI Consumer Market Data as of 1/1/85. TV Homes, TV% and Circulation © 1985 Arbitron. County coverage based on Arbitron study.



Net Weekly Circulation	State County	Total Households	TV Households	%
99				
Between 25-49%	IOWA			
	Franklin	5,300	5,300	100
	Palo Alto	4,900	4,800	98
	Wright	6,200	6,100	98
MINNESOTA	Blue Earth	18,400	18,100	98
	Brown	10,100	9,900	98
	Martin	9,700	9,600	99
	Nicollet	9,300	9,200	99
	Waseca	6,800	6,700	99
	Watwanan	4,800	4,700	98
	<hr/>			
Between 5-24%	IOWA			
	Butler	6,500	6,400	98
	Chickasaw	5,600	5,500	98
	Winneshiek	7,500	7,400	99
MINNESOTA	Cottonwood	5,400	5,200	96
	Redwood	6,700	6,500	97
	Wabasha	7,300	7,200	99
	Winona	15,900	15,600	98
	WISCONSIN			
Buffalo	5,400	5,300	98	
La Crosse	34,200	33,800	99	
Station Totals		327,200	322,600	98
Net Weekly Circulation (1985)				159,900
Average Daily Circulation (1985)				88,700

Minnesota—Duluth-Superior, Wisconsin

KBJR-TV

Ch. 6

Network Service: NBC.

Licensee: RJR Communications Inc., 230 E. Superior St., Duluth, MN 55802.

Studio: 230 E. Superior St., Duluth, MN 55802.

Telephone: 218-727-8484. TWX: 910-561-2490.

Technical Facilities: Channel No. 6 (82-88 MHz). Authorized power: 100-kw visual, 10-kw aural. Antenna: 1010-ft. above av. terrain, 804-ft. above ground, 2049-ft. above sea level.

Latitude 46° 47' 21"
Longitude 92° 06' 51"

Transmitter: 5th Ave. W. & 10th St., Duluth.

Satellite Earth Stations: Harris receivers.

News Service: UPI.

Ownership: Robert J. Rich, pres., 60%; Richard W. Pearson, v.p., 10%; Elizabeth Rich, secy.-treas.; Willmar J. Buesgen, asst. secy., 4%; Gaguine Trust, 21%; Norman P. Gill & Thomas G. Barry, 2% each; Edwin M. Conrad, 1%.

Began Operation: Feb. 23, 1954. Sale to present owners by Northwest Publications Inc. approved by FCC Sept. 5, 1974 (Television Digest, Vol. 14:28, 30).

Represented (sales) by Katz Television; Hurley Co. (Minneapolis); Target Sales Ltd. (Canada).

Represented (legal): Fly, Shuebruk, Gaguine, Boros, Schulkind & Braun.

Represented (engineering): Moffet, Larson & Johnson, P.C.

Personnel:

ROBERT J. RICH, president & general manager.
R. W. (RICK) PEARSON, vice president.
ED CONRAD, dir. of programming & public relations.
JOHN RICH, general sales manager.
MIKE FOLEY, news director.
BOB WILMERS, engineering director.
STEVEN J. RICH, director, promotion.
CAROL BARNES, traffic manager.

Highest One Hour Rate: \$1500.

Highest 30 Sec. Rate: \$600.

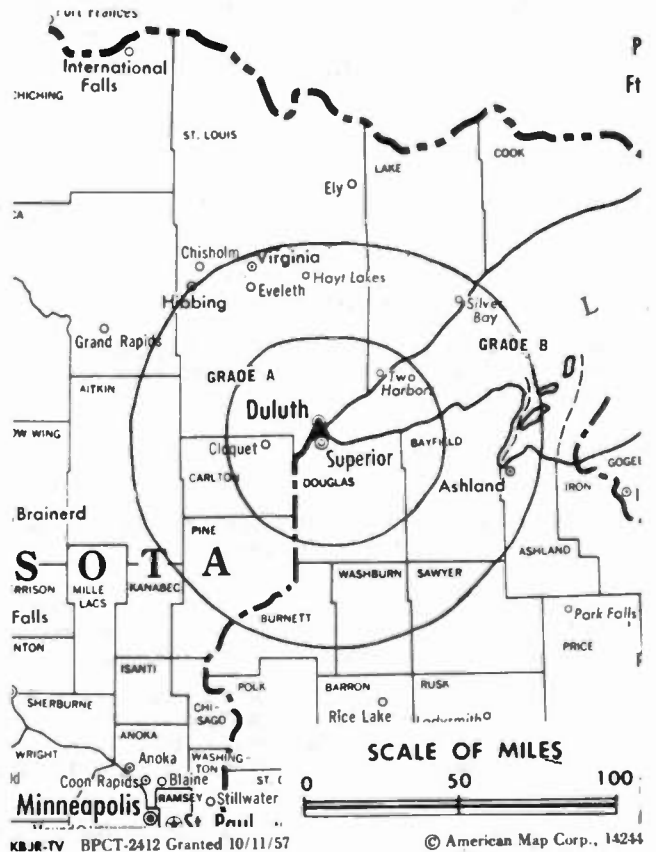
NETWORK BASE HOURLY RATE: \$800.

Station also received in Canadian markets.

BBM Weekly Reach (Spring 1985): 96,000

Total Households: © MSI Consumer Market Data as of 1/1/85. TV Homes, TV% and Circulation © 1985 Arbitron. County coverage based on Arbitron study.

Net Weekly Circulation	State County	Total Households	TV Households	%
50% & Over	MICHIGAN Gogebic	7,400	7,200	97



Net Weekly Circulation	State County	Total Households	TV Households	%
50% & Over	MINNESOTA			
	Aitkin	5,400	5,300	98
	Beltrami	11,100	10,600	95
	Carlton	10,500	10,400	99
	Cook	1,900	1,900	100
	Itasca	16,600	16,300	98
	Koochiching	6,200	6,000	97
	Lake	4,500	4,500	100
	St. Louis	83,300	82,300	99
	Between 25-49%	WISCONSIN		
Ashland		6,400	6,300	98
Bayfield		5,500	5,400	98
Douglas		16,700	16,500	99
Iron		2,700	2,700	100
Sawyer		5,100	4,900	96
Washburn		5,500	5,400	98
Between 5-24%	MINNESOTA			
	Cass	8,100	7,800	96
	Pine	7,500	7,300	97
	WISCONSIN			
	Burnett	5,100	4,900	96
Price	6,100	5,900	97	
Station Totals		238,100	233,400	98
Net Weekly Circulation (1985)				167,500
Average Daily Circulation (1985)				106,600

Minnesota—Duluth-Superior, Wisconsin

KDLH-TV

Ch. 3

Network Service: CBS.

Licensee: Benedek Bcstg. of Minnesota, 425 W. Superior St., Duluth, MN 55802.

Studio: 425 W. Superior St., Duluth, MN 55802.

Telephone: 218-727-8911. TWX: 910-561-2522.

Technical Facilities: Channel No. 3 (60-66 MHz). Authorized power: 100-kw visual, 10-kw aural. Antenna: 990-ft. above av. terrain, 816-ft. above ground, 2049-ft. above sea level.

Latitude 46° 47' 07"
Longitude 92° 07' 15"

Transmitter: Observation Rd. & 11th St.

Satellite Earth Stations: Scientific-Atlanta, 7-meter & 4.6-meter; Microdyne, 7-meter; Scientific-Atlanta & Microdyne receivers.

News Service: AP.

Ownership: A. Richard Benedek, pres.-treas., 100%; Laura Benedek, v.p.-secy. For other interests, see Group Ownership of TV Stations.

Began Operation: March 14, 1954. Sale to present owner by Palmer Bcstg. approved by FCC May 23, 1985 (Television Digest, Vol. 25:24). Sale to Palmer by WGN Inc. approved Jan. 10, 1979 (Vol. 18:30). Sale to WGN by Red River Bcstg. (Dalton LeMasurier family) approved Dec. 7, 1960 (Vol. 16:34, 50).

Represented (sales): Blair Television; Hyett/Ramsland Inc. (Minneapolis); Glen-Warren Broadcast Sales (Canada).

Represented (legal): Dow, Lohnes & Albertson.

Personnel:

JOHN LaFORGE, executive vice president & general manager.
JAMES J. GOLDEN, vice president & general sales manager.
JIM CUZZO, vice president & program director.
KEN FLANNERY, operations manager.
DIANE JACOBS, promotion manager.
STEVE HASSKAMP, chief engineer.

Highest One Hour Rate: \$2000.

Highest 30 Sec. Rate (July 1, 1985): \$550.

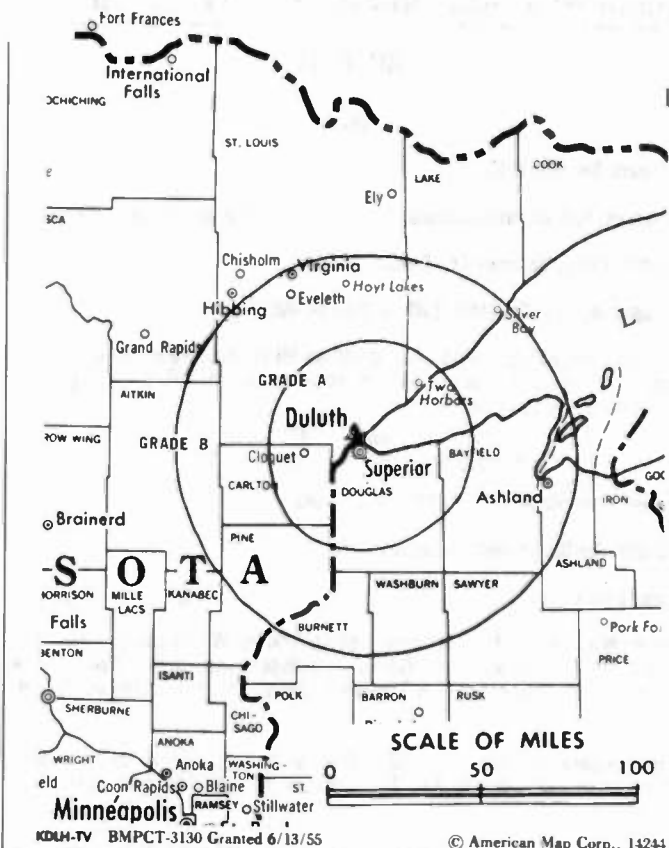
NETWORK BASE HOURLY RATE: \$1060.

Station also received in Canadian markets.

BBM Weekly Reach (Spring 1985): 89,000

Total Households: © MSI Consumer Market Data as of 1/1/85. TV Homes, TV% and Circulation © 1985 Arbitron. County coverage based on Arbitron study.

Net Weekly Circulation	State County	Total Households	TV Households	%
50% & Over	MICHIGAN			
	Gogebic	7,400	7,200	97
	MINNESOTA			
	Aitkin	5,400	5,300	98
	Carlton	10,500	10,400	99
	Cook	1,900	1,900	100
	Itasca	16,600	16,300	98



Net Weekly Circulation	State County	Total Households	TV Households	%
50% & Over	Koochiching	6,200	6,000	97
	Lake	4,500	4,500	100
	St Louis	83,300	82,300	99
	WISCONSIN			
	Ashland	6,400	6,300	98
	Bayfield	5,500	5,400	98
	Douglas	16,700	16,500	99
	Iron	2,700	2,700	100
	Sawyer	5,100	4,900	96
	Washburn	5,500	5,400	98
Between 25-49%	MINNESOTA			
	Pine	7,500	7,300	97
Between 5-24%	MICHIGAN			
	Ontonagon	3,400	3,300	96
	MINNESOTA			
	Beltrami	11,100	10,600	95
	Cass	8,100	7,800	96
	Crow Wing	16,700	16,300	98
	WISCONSIN			
	Burnett	5,100	4,900	96
	Price	6,100	5,900	97
	Station Totals		235,700	231,200
Net Weekly Circulation (1985)				164,200
Average Daily Circulation (1985)				111,300

Minnesota—Duluth

WDIO-TV

Ch. 10

(Operates satellite WIRT, Hibbing, MN)

Network Service: ABC.

Licensee: Channel 10 Inc., 10 Observation Road, Duluth 55811.

Studio: 10 Observation Road., Duluth, MN 55811.

Telephone: 218-727-6864. TWX: 910-561-2539.

Technical Facilities: Channel No. 10 (192-198 MHz). Authorized power: 316-kw visual, 31.6-kw aural. Antenna: 1010-ft. above av. terrain, 859-ft. above ground, 2049-ft. above sea level.

Latitude 46° 47' 13"
Longitude 92° 07' 17"

Transmitter: 10 Observation Road.

Satellite Earth Stations: Andrew, 7.3-meter; Avantek receivers.

News Services: UPI, ABC.

Ownership: Harcourt Brace Jovanovich Inc., 100%. Robert L. Edgell, v.p.; Margaret Mary McQuillan, secy. Harcourt Brace Jovanovich also owns WIRT(TV), Hibbing, MN & has minority interest in several radio stations.

Began Operation: Jan. 24, 1966. Sale to present owner by Frank P. Befera, et al., approved by FCC March 31, 1978 (Television Digest, Vol. 17:28).

Represented (sales): Petry Television Inc.

Represented (legal): Cohen & Berfield.

Represented (engineering): Smith & Powstenko.

Personnel:

FRANK P. BEFERA, president & general manager.
GEORGE COUTURE, general sales manager.
DAVE POIRIER, program manager.
GEORGE W. WOODY, chief engineer.
JOEL ANDERSON, news director.
BRUCE GIANUNZIO, film director.
ROBIN BUELL, on-station promotion.

Highest 30 Sec. Rate (July 10, 1985): \$375.

NETWORK BASE HOURLY RATE: \$775.

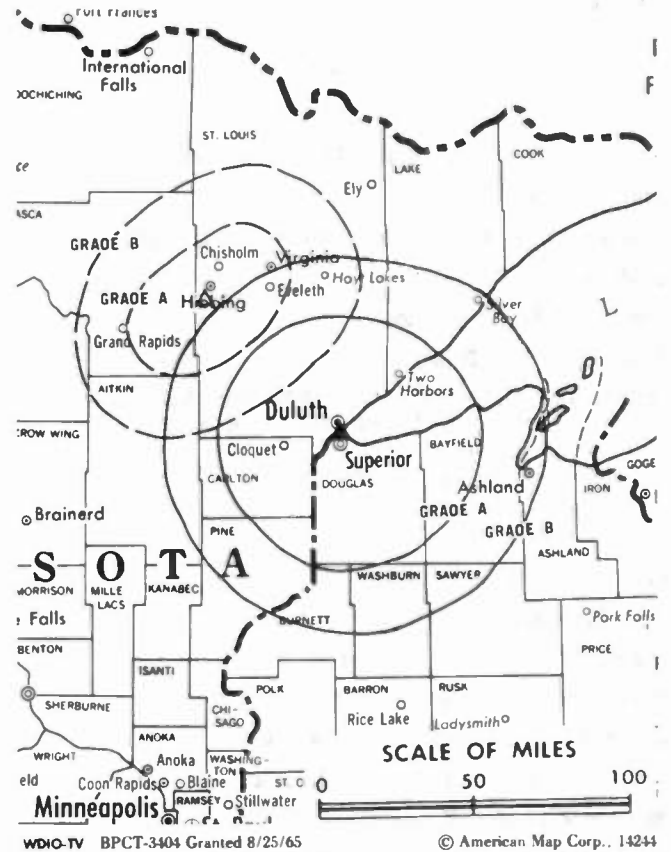
Station also received in Canadian markets.

BBM Weekly Reach (Spring 1985): 88,000

Arbitron Data: Figures include WIRT, Hibbing, MN.

Total Households: © MSI Consumer Market Data as of 1/1/85. TV Homes, TV% and Circulation © 1985 Arbitron. County coverage based on Arbitron study.

Net Weekly Circulation	State County	Total Households	TV Households	%
50% & Over	MICHIGAN			
	Gogebic	7,400	7,200	97
	MINNESOTA			
	Aitkin	5,400	5,300	98
	Beltrami	11,100	10,600	95
	Carlton	10,500	10,400	99
	Cook	1,900	1,900	100
	Itasca	16,600	16,300	98
	Koochiching	6,200	6,000	97



Net Weekly Circulation	State County	Total Households	TV Households	%
50% & Over	Lake	4,500	4,500	100
	St Louis	83,300	82,300	99
	WISCONSIN			
	Ashland	6,400	6,300	98
	Bayfield	5,500	5,400	98
	Douglas	16,700	16,500	99
	Iron	2,700	2,700	100
Sawyer	5,100	4,900	96	
Between 25-49%	MICHIGAN			
	Ontonagon	3,400	3,300	96
	MINNESOTA			
	Crow Wing	16,700	16,300	98
Pine	7,500	7,300	97	
Between 5-24%	WISCONSIN			
	Washburn	5,500	5,400	98
	MINNESOTA			
	Cass	8,100	7,800	96
Pope	4,500	4,400	98	
WISCONSIN				
Burnett	5,100	4,900	96	
Rusk	5,800	5,600	97	
Station Totals		239,900	235,300	98
Net Weekly Circulation (1985)				167,600
Average Daily Circulation (1985)				107,300

Minnesota—Hibbing

WIRT

Ch. 13

(Satellite of WDIO-TV, Duluth, MN)

Network Service: ABC.

Licensee: Channel 10 Inc., 10 Observation Rd., Duluth 55811.

Studio: See WDIO-TV, Duluth.

Telephone: 218-727-6864 (Duluth).

TWX: 910-561-2539 (Duluth).

Technical Facilities: Channel No. 13 (210-216 MHz). Authorized power: 125-kw visual, 21.6-kw aural. Antenna: 666-ft. above av. terrain, 473-ft. above ground, 2123-ft. above sea level.

Latitude	47°	22'	52"
Longitude	92°	57'	18"

Transmitter: Maple Hill.

Ownership: See WDIO-TV, Duluth.

Began Operation: Aug. 31, 1967.

Represented (sales): Petry Television Inc.

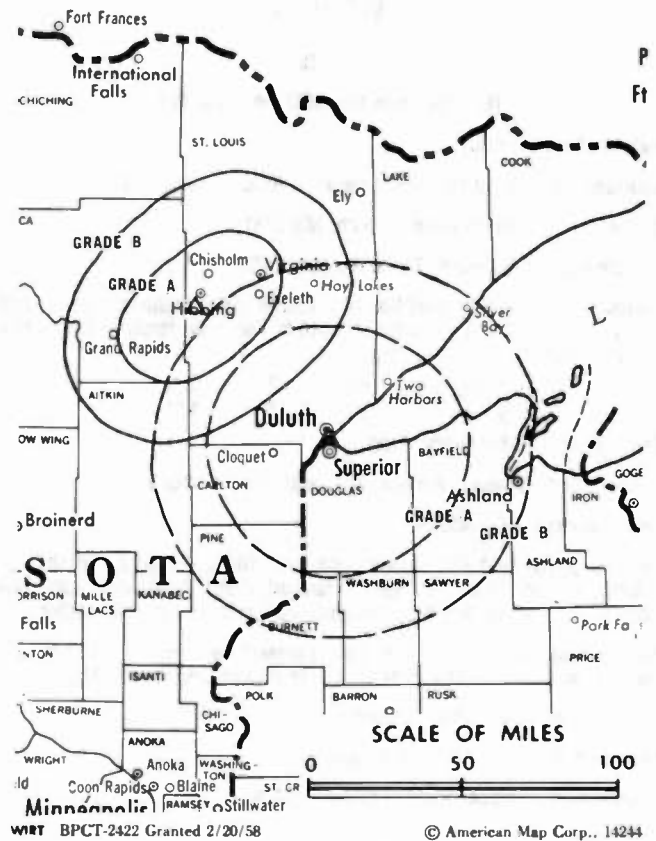
Represented (legal): Cohen & Berfield.

Represented (engineering): Smith & Powstenko.

Rates: Sold in combination with WDIO-TV, Duluth.

NETWORK BASE HOURLY RATE: Bonus.

Arbitron Data: Figures for this station are included with parent WDIO-TV, Duluth.



Minnesota—Mankato

KEYC-TV

Ch. 12

Network Service: CBS.

Licensee: Mankato Broadcasting Corp., Box 128, Mankato, MN 56001.

Studio: 1570 Lookout Dr., North Mankato, MN 56001.

Telephone: 507-387-7905.

Technical Facilities: Channel No. 12 (204-210 MHz). Authorized power: 316-kw visual, 47.4-kw aural. Antenna: 1040-ft. above av. terrain, 1116-ft. above ground, 2163-ft. above sea level.

Latitude 43° 56' 14"
Longitude 94° 24' 41"

Transmitter: 1.6-mi. NE of Lewisville, MN.

Satellite Earth Stations: 2 in operation; Scientific-Atlanta receivers.

News Service: UPI.

Ownership: Howard J. Brown, pres.; Eugene W. Schulte, v.p.-secy.-treas., 5%; United Communications Corp., 93%. U.C.C. owns WWNV-TV, Carthage-Watertown, NY; Kenosha News Publishing Corp.; 81% of Attleboro Sun Publishing Co.

Began Operation: Oct. 5, 1960. Sale to present owners by Lee Enterprises approved by FCC Aug. 26, 1977 (Television Digest, Vol. 17:25).

Represented (sales): Katz Television.

Represented (legal): Kirkland & Ellis.

Personnel:

HAP HALLIGAN, v.p., gen. manager & national sales manager.
ELAINE PETERSON, operations manager.
CHARLES PASEK, program director.
DAVID HOOGE, chief engineer.
JOHN HUSAK, news director.
LLOYD MILLER, local sales manager.

Highest One Hour Rate: \$600.

Highest 30 Sec. Rate: \$280.

NETWORK BASE HOURLY RATE: \$420.

Total Households: © MSI Consumer Market Data as of 1/1/85. TV Homes, TV% and Circulation © 1985 Arbitron. County coverage based on Arbitron study.

Net Weekly Circulation	State County	Total Households	TV Households	%
50% & Over	IOWA			
	Dickinson	6,700	6,600	99
	Emmet	5,000	4,900	98
	Kossuth	8,000	7,900	99
	Palo Alto	4,900	4,800	98
	MINNESOTA			
	Blue Earth	18,400	18,100	98
	Brown	10,100	9,900	98
	Cottonwood	5,400	5,200	96
	Faribault	7,400	7,300	99
Jackson	5,000	4,900	98	
Martin	9,700	9,600	99	



KEYC-TV BPCT-2433 Granted 6/11/58 © American Map Corp., 14244

Net Weekly Circulation	State County	Total Households	TV Households	%
50% & Over	Nicollet	9,300	9,200	99
	Redwood	6,700	6,500	97
	Watowan	4,800	4,700	98
Between 25-49%	MINNESOTA			
	Freeborn	13,500	13,300	99
	Sibley	5,500	5,400	98
Waseca	6,800	6,700	99	
Between 5-24%	IOWA			
	Hancock	5,500	5,400	98
	Pocahontas	4,200	4,100	98
Winnebago	5,100	5,000	98	
Station Totals	MINNESOTA			
	Le Sueur	8,500	8,400	99
	McLeod	11,000	10,900	99
	Murray	4,100	4,000	98
	Nobles	7,800	7,700	99
	Renville	7,400	7,200	97
	Steele	11,000	10,900	99
Station Totals		191,800	188,600	98
Net Weekly Circulation (1985)			90,300	
Average Daily Circulation (1985)			49,000	

Minnesota—Minneapolis-St. Paul

KMSP-TV

Ch 9

Network Service: None, independent.

Licensee: United Television Inc., 8501 Wilshire Blvd, Suite 340, Beverly Hills, CA 90211.

Studio: 6975 York Ave. South, Minneapolis, MN 55435.

Telephone: 612-926-9999. TWX: 910-576-2926.

Technical Facilities: Channel No. 9 (186-192 MHz). Authorized power: 316-kw visual, 46.8-kw aural. Antenna: 1440-ft. above av. terrain, 1475-ft. above ground, 2375-ft. above sea level.

Latitude 45° 03' 29.5"
Longitude 93° 07' 27.0"

Holds CP for change to 316-kw max. visual, 38-kw max. aural, 1427-ft. above av. terrain, 1430-ft. above ground, 2339-ft. above sea level, lat. 45° 03' 30", long. 93° 07' 27"; transmitter to 5509 Gramsie Rd., Shoreview.

Transmitter: Gramsie Rd., 0.4-mi. E of intersection with Victoria St., Shoreview.

Satellite Earth Stations: Scientific-Atlanta, 5-meter; Microdyne, 7-meter; Scientific-Atlanta, Microdyne & Harris receivers.

News Services: INN, CNN.

Ownership: United Television Inc., 100%. For other interests, see Group Ownership of TV Stations.

Began Operation: Jan. 9, 1955. Sale to United Television Inc. by Minneapolis Tower Co. (Morris T. Baker) approved May 23, 1956 by FCC (Television Digest, Vol. 12:14, 16, 21). Sale of 75% to National Telefilm Assoc. Inc. approved Nov. 20, 1957 (Vol. 13:34, 47). NTA also purchased 25% held by Loew's Inc. (MGM) in Feb. 1958 (Vol. 14:7). Sale to 20th Century-Fox TV Inc. by NTA approved Oct. 29, 1959 by FCC (Vol. 15:34, 44). United Television Inc. acquired 100% of stock from 20th Century-Fox June 8, 1981.

Represented (sales): TeleRep Inc.

Represented (legal): Hogan & Hartson.

Represented (engineering): Lohnes & Culver.

Personnel:

EVAN THOMPSON, president.
GARTH S. LINDSEY, vice president, finance.
STUART SWARTZ, general manager.
JAMES CLARK, general sales manager.
ROGER WERNER, national sales manager.
STEPHANIE PETERSON, local sales manager.
JAMES ZERWEKH, program director.
DARRELL SCHMIDT, business manager.
LEILA LARSON, sales service manager.
PENNY PARRISH, director of news.
JOE CARNEY, director of operations.
SUSAN LOGELIN, manager, program services.
GLENN SMITH, director of engineering.
PAMELA SPRINGER, promotion manager.

Rates: On request.

Total Households: © MSI Consumer Market Data as of 1/1/85. TV Homes, TV% and Circulation © 1985 Arbitron. County coverage based on Arbitron study.

Net Weekly Circulation	State County	Total Households	TV Households	%
50% & Over	MINNESOTA			
	Anoka	69,300	69,100	100
	Benton	9,300	9,200	99
	Big Stone	2,900	2,900	100
	Blue Earth	18,400	18,100	98
	Brown	10,100	9,900	98
	Carver	13,500	13,400	99
	Chippewa	5,700	5,600	98
	Chisago	9,500	9,400	99
	Cottonwood	5,400	5,200	96



Net Weekly Circulation	State County	Total Households	TV Households	%
50% & Over	Dakota	75,400	74,900	99
	Dodge	5,400	5,300	98
	Douglas	11,100	10,900	98
	Goodhue	14,500	14,300	99
	Hennepin	380,000	376,400	99
	Isanti	8,700	8,600	99
	Jackson	5,000	4,900	98
	Kanabec	4,900	4,800	98
	Kandiyohi	14,000	13,700	98
	Lac Qui Parle	3,900	3,800	97
	Le Sueur	8,500	8,400	99
	Lyon	8,900	8,700	98
	Mc Leod	11,000	10,900	99
	Martin	9,700	9,600	99
	Meeker	7,700	7,600	99
	Mille Lacs	7,100	7,000	99
	Morrison	10,100	9,900	98
	Nicollet	9,300	9,200	99
	Olmsted	34,900	34,600	99
	Pine	7,500	7,300	97
	Pope	4,500	4,400	98
	Ramsey	175,900	174,400	99
	Redwood	6,700	6,500	97
	Renville	7,400	7,200	97
	Rice	15,500	15,300	99
	Scott	15,600	15,500	99
	Sherburne	10,500	10,400	99
	Sibley	5,500	5,400	98
	Stearns	35,100	34,500	98
	Steele	11,000	10,900	99
	Stevens	3,900	3,800	97
	Swift	4,700	4,600	98

(Continued on page A-541)

Station Totals	1,817,600	1,794,400	98
Net Weekly Circulation (1985)		1,102,800	
Average Daily Circulation (1985)		544,500	

Minnesota—Minneapolis-St. Paul

KTMA-TV

Ch. 23

Network Service: None, independent.

Licensee: HEN Inc., 620 Taft St. NE, Minneapolis, MN 55413.

Studio: 620 Taft St. NE, Minneapolis, MN 55413.

Telephone: 612-623-0200.

Technical Facilities: Channel No. 23 (524-530 MHz). Authorized power: 1740-kw max. visual & 347-kw max. aural. Antenna: 1170-ft. above av. terrain, 1466-ft. above ground, 2375-ft. above sea level.

Latitude 45° 03' 29.5"
Longitude 93° 07' 27.0"

Transmitter: Gramsie Rd. & Mackubin St., Shoreview, MN.

Satellite Earth Station: Scientific-Atlanta receivers.

Ownership: HEN Inc., 100%. HEN ownership: United Cable TV Corp., 100%, see Cable Group Ownership; has interest in WIII(TV), Cincinnati, OH.

Began Operation: Sept. 22, 1982. Sale to present owner by Buford Television approved by FCC Sept. 5, 1984.

Represented (legal) McKenna, Wilkinson & Kittner; Cole, Raywid & Braverman.

Represented (engineering) Jules Cohen & Associates.

Personnel:
BRUCE BRISBINE, general manager.

Highest 30 Sec. Rate (July 22, 1985): \$200.

Arbitron Data: Not available.



Minnesota—Minneapolis-St. Paul

WCCO-TV

Ch. 4

Network Service: CBS.

Licensee: WCCO Television Inc., WCCO Television Bldg., Minneapolis.

Studio: 90 South 11th St., Minneapolis, MN 55403.

Telephone: 612-330-2400. TWX: 910-576-3401.

Technical Facilities: Channel No. 4 (66-72 MHz). Authorized power: 100-kw visual, 10-kw aural. Antenna: 1430-ft. above av. terrain, 1375-ft. above ground, 2375-ft. above sea level.

Latitude 45° 03' 45.0"
Longitude 93° 08' 21.3"

Transmitter: County Rd. F, 0.4-mi. E of Lexington Ave., Shoreview.

AM Affiliate: WCCO, 50-kw, 830 kHz.

FM Affiliate: WLTE-FM, 100-kw, 102.9 MHz (No. 275), 1150-ft.

Satellite Earth Stations: Microdyne, 5-meter; Harris, Microdyne & Scientific-Atlanta receivers.

News Services: AP, UPI, News Wire Central.

Ownership: Wholly owned subsidiary of Midwest Communications Inc., which is 100% owned by MTC Properties Inc. Midwest officers: James M. Rupp, pres. & chief executive officer; Loren E. Lucke, treas.; Everett Klosterman, v.p., chief financial officer; J. E. Murphy, secy. Also owns WFRV-TV Green Bay, WI; WJMN-TV Escanaba, MI; WCCO(AM) & WLTE(FM) Minneapolis.

Began Operation: July 1, 1949 as WTCN-TV. Sold to present licensee August 1952 (Television Digest, Vol. 8:10, 33); CBS sold 47% interest to Minneapolis Star & Tribune Co. in November 1954 (Vol. 10:45). Transfer of control of Mid-Continent Radio-Television Inc. (equally-owned by MTC Properties & Northwest Publications Inc.) to MTC Properties approved by FCC June 30, 1976 following merger of Ridder Publications with Knight Newspapers & spin-off of Ridder broadcast properties (Vol. 14:28, 30). Acquisition of Minneapolis Star-Tribune interest by MTC Properties was accomplished Aug. 16, 1976.

Represented (sales): Katz Television.

Represented (legal): Fly, Shuebruk, Gaguine, Boros, Schulkind & Braun.

Personnel:

RON HANDBERG, vice president & general manager.
ROBERT G. McGANN, director of sales & programming.
MIKE MARSHO, national sales manager.
BETTY MAY, traffic manager.
JOHN FOGLER, director of station services.
REID JOHNSON, director of news.
ANN BIRCH, director of advertising & promotion.
TOM COUSINS, dir. of community affairs & public relations.
KEN REES, director of local programming.
MIKE SULLIVAN, public affairs director.
HENRY SHEPPARD, chief engineer.

Rates: On request.

NETWORK BASE HOURLY RATE: \$2100.

Total Households: © MSI Consumer Market Data as of 1/1/85. TV Homes, TV% and Circulation © 1985 Arbitron. County coverage based on Arbitron study.

Net Weekly Circulation	State County	Total Households	TV Households	%
MINNESOTA				
50% & Over	Anoka	69,300	69,100	100
	Benton	9,300	9,200	99
	Blue Earth	18,400	18,100	98
	Brown	10,100	9,900	98
	Carver	13,500	13,400	99
	Chippewa	5,700	5,600	98
	Chisago	9,500	9,400	99
	Dakota	75,400	74,900	99
	Dodge	5,400	5,300	98
	Goodhue	14,500	14,300	99



WCCO-TV BMPCT-7126 Granted 1/8/70

© American Map Corp., 14244

Net Weekly Circulation	State County	Total Households	TV Households	%
50% & Over	Hennepin	380,000	376,400	99
	Isanti	8,700	8,600	99
	Kanabec	4,900	4,800	98
	Kandiyohi	14,000	13,700	98
	Lac Qui Parle	3,900	3,800	97
	Le Sueur	8,500	8,400	99
	Lyon	8,900	8,700	98
	McLeod	11,000	10,900	99
	Meeker	7,700	7,600	99
	Mille Lacs	7,100	7,000	99
	Morrison	10,100	9,900	98
	Nicollet	9,300	9,200	99
	Olmsted	34,900	34,600	99
	Pine	7,500	7,300	97
	Ramsey	175,900	174,400	99
	Redwood	6,700	6,500	97
	Renville	7,400	7,200	97
	Rice	15,500	15,300	99
	Scott	15,600	15,500	99
	Sherburne	10,500	10,400	99
	Sibley	5,500	5,400	98
	Stearns	35,100	34,500	98
	Steele	11,000	10,900	99
	Swift	4,700	4,600	98
	Wabasha	7,300	7,200	99
	Waseca	6,800	6,700	99
	Washington	40,900	40,600	99
	Watsonwan	4,800	4,700	98
	Wright	21,200	20,900	99
	Yellow Medicine	4,800	4,600	96

(Continued on page A-542)

Station Totals	1,394,100	1,376,600	98
Net Weekly Circulation (1985)		1,101,400	
Average Daily Circulation (1985)		680,200	

Minnesota-Minneapolis-St. Paul

KITN

Ch. 29

Network Service: None, independent.

Licensee: Nationwide Communications.

Studio: 7325 Aspen Lane N., Brooklyn Park, MN 55428.

Telephone: 612-424-2929.

Technical Facilities: Channel No. 29 (560-566 MHz). Authorized power: 1811-kw max. visual, 181.1-kw max. aural. Antenna: 1226-ft. above av. terrain, 1466-ft. above ground, 2375-ft. above sea level.

Latitude 45° 03' 29.5"
Longitude 93° 07' 27.0"

Transmitter: Gramsie Rd., 0.4-mi. E of Victoria, Shoreview Village.

Satellite Earth Station: Sat Com, 7-meter; Microwave Associates receivers.

Ownership: Nationwide Communications Inc. See Group Ownership of TV Stations.

Began Operation: Oct. 6, 1982. Sale to present owner by Beverly Hills Hotel Corp. approved by FCC July 30, 1985. Previous sale by Jonathan E. Byrd, et al., approved March 20, 1984.

Represented (sales): Seltel Inc.

Represented (legal): Wilmer, Cutler & Pickering.

Personnel:

ROBERT FRANSEN, vice president & general manager.
MEL HOUSE, station manager.
CHRIS WESTERKAMP, general sales manager.
PATRICIA NIEKAMP, local sales manager.
LEU VOGHT, production manager.

Highest 30 Sec. Rate (June 20, 1984): \$350.

Total Households: © MSI Consumer Market Data as of 1/1/85. TV Homes, TV% and Circulation © 1985 Arbitron. County coverage based on Arbitron study.

Net Weekly Circulation	State County	Total Households	TV Households	%
50% & Over	MINNESOTA Scott	15,600	15,500	99
	Washington	40,900	40,600	99
Between 25-49%	MINNESOTA Anoka	69,300	69,100	100
	Carver	13,500	13,400	99
	Chisago	9,500	9,400	99
	Dakota	75,400	74,900	99
	Hennepin	380,000	376,400	99
	Isanti	8,700	8,600	99
	McLeod	11,000	10,900	99
	Meeker	7,700	7,600	99
	Ramsey	175,900	174,400	99
	Sherburne	10,500	10,400	99
	Wright	21,200	20,900	99



KITN BMPCT—820610KG Granted 7/30/82 © American Map Corp., No. 14244

Net Weekly Circulation	State County	Total Households	TV Households	%
Between 25-49%	WISCONSIN Pierce	10,800	10,600	98
	St Croix	15,600	15,400	99
Between 5-24%	MINNESOTA Goodhue	14,500	14,300	99
	Jackson	5,000	4,900	98
	Le Sueur	8,500	8,400	99
	Mille Lacs	7,100	7,000	99
	Rice	15,500	15,300	99
	Sibley	5,500	5,400	98
	Stearns	35,100	34,500	98
	Wabasha	7,300	7,200	99
	Watonwan	4,800	4,700	98
	WISCONSIN Dunn	12,100	11,800	98
Polk	12,700	12,500	98	
Station Totals		993,700	984,100	99
Net Weekly Circulation (1985)				377,700
Average Daily Circulation (1985)				149,300

Minnesota—Minneapolis-St. Paul

WUSA

(formerly WTCN-TV)

Ch. 11

Network Service: NBC.

Licensee: Combined Communications Corp., 441 Boone Ave. N, Minneapolis, MN 55427.

Studio: 441 Boone Ave. N, Golden Valley, MN 55427.

Telephone: 612-546-1111. TWX: 910-576-1323.

Technical Facilities: Channel No. 11 (198-204 MHz). Authorized power: 316-kw visual, 31.6-kw aural. Antenna: 1440-ft. above av. terrain, 1375-ft. above ground, 2375-ft. above sea level.

Latitude 45° 03' 45.0"
Longitude 93° 08' 21.3"

Transmitter: 960 West County Rd. F, Shoreview, MN.

Multichannel TV Sound: Stereo only.

Satellite Earth Stations: Scientific-Atlanta, 10-meter, 6-meter & 3-meter; Scientific-Atlanta & Harris receivers.

News Services: AP, UPI, Gannett News Service, Nexis.

Ownership: Gannett Co. Inc., 100%. For other interests, see Group Ownership & Newspaper Ownership of TV Stations.

Began Operation: Sept. 1, 1953. Sale to present owner by Metromedia Inc. approved by FCC Feb. 17, 1983 (Television Digest, Vol. 22:35). Sale to Metromedia by Chris-Craft Industries approved June 14, 1972 (Vol. 11:31; 12:26). Previous sale by Time-Life Bcstg. Inc. was approved Aug. 24, 1964 (Vol. 4:35). Sale to Time-Life by H. M. Bitner interests approved by FCC April 17, 1957 (Vol. 12:50, 51; 13:16). Bitner group acquired time-sharing WTCN-TV & WMIN-TV, with radio WTCN, and made WTCN-TV into full time outlet after FCC approved sale April 6, 1955 (Vol. 11:5, 15).

Represented (sales): Blair Television.

Represented (legal): Pierson, Ball & Dowd.

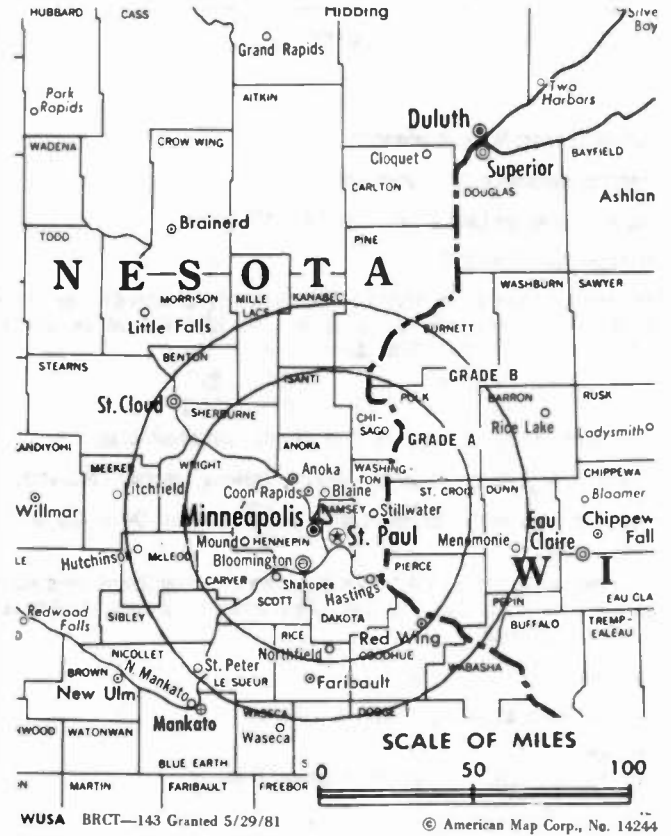
Personnel:

JOSEPH FRANZGROTE, president.
ELLIOT A. BASS, vice president & general sales manager.
ARTHUR LUDWIG, vice president & program director.
THOMAS KIRBY, vice president, news.
H. G. SKIP ALDRICH, chief engineer.
RICHARD MODIG, vice president & business manager.
LOU MORLINO, national sales manager.
DIANE MIGNONE, local sales manager.
STEVE THAXTON, vice president & promotion manager.

Highest 30 Sec. Rate (Fall 1984): \$5000.

Total Households: © MSI Consumer Market Data as of 1/1/85. TV Homes, TV% and Circulation © 1985 Arbitron. County coverage based on Arbitron study.

Net Weekly Circulation	State County	Total Households	TV Households	%
50% & Over	MINNESOTA			
	Anoka	69,300	69,100	100
	Benton	9,300	9,200	99
	Blue Earth	18,400	18,100	98
	Brown	10,100	9,900	98
	Carver	13,500	13,400	99
	Chippewa	5,700	5,600	98
	Chisago	9,500	9,400	99
	Cottonwood	5,400	5,200	96
	Dakota	75,400	74,900	99
	Goodhue	14,500	14,300	99
	Hennepin	380,000	376,400	99
	Isanti	8,700	8,600	99
	Kanabec	4,900	4,800	98



Net Weekly Circulation	State County	Total Households	TV Households	%
50% & Over	Kandiyohi	14,000	13,700	98
	Lac Qui Parle	3,900	3,800	97
	Le Sueur	8,500	8,400	99
	Lyon	8,900	8,700	98
	McLeod	11,000	10,900	99
	Martin	9,700	9,600	99
	Meeker	7,700	7,600	99
	Mille Lacs	7,100	7,000	99
	Morrison	10,100	9,900	98
	Nicollet	9,300	9,200	99
	Pine	7,500	7,300	97
	Ramsey	175,900	174,400	99
	Redwood	6,700	6,500	97
	Renville	7,400	7,200	97
	Rice	15,500	15,300	99
	Scott	15,600	15,500	99
	Sherburne	10,500	10,400	99
	Sibley	5,500	5,400	98
	Stearns	35,100	34,500	98
	Steele	11,000	10,900	99
	Stevens	3,900	3,800	97
	Swift	4,700	4,600	98
	Wabasha	7,300	7,200	99
	Waseca	6,800	6,700	99
	Washington	40,900	40,600	99
	Watsonwan	4,800	4,700	98
	Wright	21,200	20,900	99
	Yellow Medicine	4,800	4,600	96

(Continued on page A-542)

Station Totals	1,393,200	1,375,700	98
Net Weekly Circulation (1985)			990,700
Average Daily Circulation (1985)			512,100

Minnesota—St. Paul-Minneapolis

KSTP-TV

Ch. 5

Network Service: ABC.

Licensee: Hubbard Bcstg. Inc., 3415 University Ave., St. Paul, MN 55114.

Studio: 3415 University Ave., St. Paul, MN 55114.

Telephone: 612-646-5555. TWX: 910-563-3598.

Technical Facilities: Channel No. 5 (76-82 MHz). Authorized power: 100-kw visual, 15.1-kw aural. Antenna: 1430-ft. above av. terrain, 1370-ft. above ground, 2370-ft. above sea level.

Latitude 45° 03' 45"
Longitude 93° 08' 22"

Requests CP for change to 1701-ft. above av. terrain, 1645-ft. above ground, 2645-ft. above sea level.

Transmitter: 960 W. County Rd. F, Shoreview, MN.

AM Affiliate: KSTP, 50-kw, 1500 kHz.

FM Affiliate: KSTP-FM, 100-kw, 94.5 MHz (No. 233), 1220-ft.

Satellite Earth Stations: Scientific-Atlanta, 11-meter, 4.5-meter (2), 3.7-meter & 5.5-meter; Scientific-Atlanta & Andrew receivers.

News Services: AP, UPI, Conus, Group W Newsfeed, ABC.

Ownership: Hubbard family, 100%. Directors: Karen H. Hubbard, Philip A. DuFrene, Stanley S. Hubbard. Officers: Stanley S. Hubbard, chmn., pres. & chief exec. officer; Gerald D. Deeney, v.p. & chief financial officer; Marvin L. Rosene, v.p.; Stanley E. Hubbard II, v.p.; Carlos Luis, v.p., public affairs; John Mayasich, pres., radio div.; Ralph J. Dolan, v.p. & station mgr., KSTP-TV; Kathryn Hubbard Rominski, secy.; Marvin Rosenberg, asst. secy.; Constance L. Eckert, asst. secy. For other interests, see Group Ownership of TV Stations.

Began Operation: April 23, 1948.

Represented (sales): Petry Television Inc.

Represented (legal): Fletcher, Heald & Hildreth.

Represented (engineering): A. D. Ring & Associates.

Personnel:

RALPH J. DOLAN, vice president & general manager.
JAMES E. BLAKE, vice president & general sales manager.
JOHN E. THOMAS, national sales manager.
DAVID C. GARVIN, local sales manager.
JOHN M. DEGAN, operations manager.
SCOTT GOODFELLOW, news director.
GEORGE G. MERRILL, chief, engineering operations.
ROBERT SEARS, production manager.
TERRY W. DOLAN, program director.
JEANNE KOSEK, promotion manager.

Highest 30 Sec. Rate (May 1982): \$3000.

NETWORK BASE HOURLY RATE: \$1800.

Total Households: © MSI Consumer Market Data as of 1/1/85. TV Homes, TV% and Circulation © 1985 Arbitron. County coverage based on Arbitron study.

Net Weekly Circulation	State County	Total Households	TV Households	TV Households %
50% & Over	MINNESOTA			
	Anoka	69,300	69,100	100
	Benton	9,300	9,200	99
	Big Stone	2,900	2,900	100
	Blue Earth	18,400	18,100	98
	Brown	10,100	9,900	98
	Carver	13,500	13,400	99
	Cass	8,100	7,800	96
	Chippewa	5,700	5,600	98
	Chisago	9,500	9,400	99
	Cottonwood	5,400	5,200	96
	Crow Wing	16,700	16,300	98



Net Weekly Circulation	State County	Total Households	TV Households	TV Households %
50% & Over	Dakota	75,400	74,900	99
	Dodge	5,400	5,300	98
	Douglas	11,100	10,900	98
	Goodhue	14,500	14,300	99
	Grant	2,700	2,700	100
	Hennepin	380,000	376,400	99
	Isanti	8,700	8,600	99
	Jackson	5,000	4,900	98
	Kanabec	4,900	4,800	98
	Kandiyohi	14,000	13,700	98
	Le Sueur	8,500	8,400	99
	Lyon	8,900	8,700	98
	McLeod	11,000	10,900	99
	Martin	9,700	9,600	99
	Meeker	7,700	7,600	99
	Mille Lacs	7,100	7,000	99
	Morrison	10,100	9,900	98
	Nicollet	9,300	9,200	99
	Pine	7,500	7,300	97
	Ramsey	175,900	174,400	99
	Redwood	6,700	6,500	97
	Renville	7,400	7,200	97
	Rice	15,500	15,300	99
	Scott	15,600	15,500	99
Sherburne	10,500	10,400	99	
Sibley	5,500	5,400	98	
Stearns	35,100	34,500	98	
Steele	11,000	10,900	99	
Stevens	3,900	3,800	97	
Swift	4,700	4,600	98	
Todd	9,200	8,900	97	
Traverse	1,800	1,800	100	

(Continued on page A-543)

Station Totals	1,459,900	1,440,700	98
Net Weekly Circulation (1985)		1,110,900	
Average Daily Circulation (1985)		663,100	

Minnesota—Rochester

KTTC

Ch. 10

Network Service: NBC.

Licensee: KTTC Television Inc., 601 1st Ave. SW.

Studio: 601 1st Ave. SW, Rochester, MN 55901.

Telephone: 507-288-4444. TWX: 910-565-2477.

Technical Facilities: Channel No. 10 (192-198 MHz). Authorized power: 316-kw visual, 46.8-kw aural. Antenna: 1250-ft. above av. terrain, 1314-ft. above ground, 2646-ft. above sea level.

Latitude 43° 34' 15.3"
Longitude 92° 25' 36.9"

Transmitter: 3.2-mi. S of Ostrander, MN.

Satellite Earth Stations: Harris, 6-meter & 3-meter; ADM, 6-meter; Channel Master, 3-meter; Harris, Gardiner & Channel Master receivers.

News Services: AP, NBC.

Ownership: KTTC Television Inc. is a wholly-owned subsidiary of Quincy Newspapers Inc. For other interests, see WGEM-TV, Quincy, IL.

Began Operation: July 14, 1953. Sale to present owner by G. David Gentling approved by FCC May 6, 1976 (Television Digest, Vol. 16:6). Transfer of control to Gentling by Agnes P. Gentling, Marvin O. Foss, Phillip H. & Allen A. Gentling approved April 2, 1963.

Represented (sales): Avery-Knodel Inc.; Hyett/Ramsland Inc.

Represented (legal): Wilkinson, Barker, Knauer & Quinn.

Represented (engineering): Lohnes & Culver.

Personnel:

ED HUTCHINGS, vice president & general manager.
JACK CONNORS, station manager.
RONALD E. GRUBER, operations manager.
C. H. SANDERS, chief engineer.

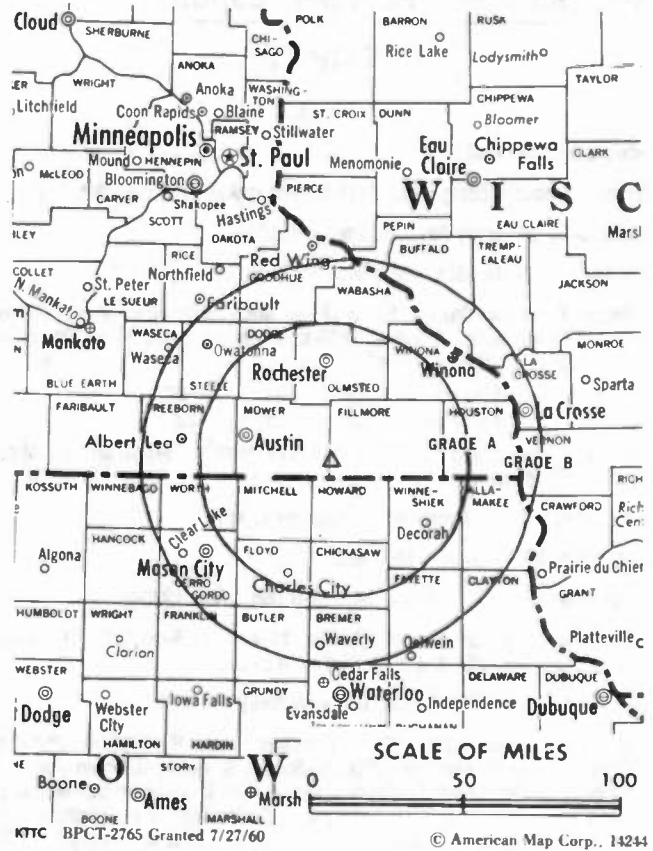
Highest One Hour Rate: \$550.

Highest 30 Sec. Rate: \$350.

NETWORK BASE HOURLY RATE: \$490.

Total Households: © MSI Consumer Market Data as of 1/1/85. TV Homes, TV% and Circulation © 1985 Arbitron. County coverage based on Arbitron study.

Net Weekly Circulation	State County	Total Households	TV Households	%
50% & Over	IOWA			
	Cerro Gordo	19,000	18,800	99
	Floyd	7,100	7,000	99
	Hancock	5,500	5,400	98
	Howard	4,300	4,200	98
	Kossuth	8,000	7,900	99
	Mitchell	4,600	4,500	98
	Winnebago	5,100	5,000	98
	Winneshlek	7,500	7,400	99
	Worth	3,600	3,600	100
	MINNESOTA			
	Dodge	5,400	5,300	98
	Faribault	7,400	7,300	99
	Fillmore	7,900	7,800	99
	Freeborn	13,500	13,300	99
	Houston	6,300	6,200	98
	Mower	14,900	14,800	99
Olmsted	34,900	34,600	99	
Winona	15,900	15,600	98	



Net Weekly Circulation	State County	Total Households	TV Households	%
Between 25-49%	IOWA			
	Allamakee	5,400	5,300	98
	Chickasaw	5,600	5,500	98
	Franklin	5,300	5,300	100
MINNESOTA	Steele	11,000	10,900	99
	Wabasha	7,300	7,200	99
	Waseca	6,800	6,700	99
	WISCONSIN			
Buffalo	5,400	5,300	98	
Crawford	6,100	6,000	98	
La Crosse	34,200	33,800	99	
Vernon	9,700	9,500	98	
Between 5-24%	IOWA			
	Butler	6,500	6,400	98
	Emmet	5,000	4,900	98
	Fayette	9,300	9,200	99
	Wright	6,200	6,100	98
MINNESOTA	Blue Earth	18,400	18,100	98
	Goodhue	14,500	14,300	99
	Martin	9,700	9,600	99
	Nicollet	9,300	9,200	99
WISCONSIN	Monroe	12,700	12,400	98
	Pepin	2,700	2,600	96
	Richland	6,500	6,300	97
	Trempealeau	9,700	9,400	97
Station Totals		378,200	372,700	98
Net Weekly Circulation (1985)				184,000
Average Daily Circulation (1985)				96,000

Minnesota—St. Cloud

KXLI

Ch. 41

Network Service: None, independent.

Licensee: L.E.O. Broadcasting Inc., Box 1776, St. Cloud, MN 56302.

Studio: 800 St. Germain St., St. Cloud, MN 56301.

Telephone: 612-252-0110.

Mailing Address: Box 1776, St. Cloud, MN 56302.

Technical Facilities: Channel No. 41 (632-638 MHz). Authorized power: 2770-kw max. visual, 277-kw max. aural. Antenna: Circularly polarized; 1470-ft. above av. terrain, 1499-ft. above ground, 2449-ft. above sea level.

Latitude 45° 23' 00"
Longitude 93° 42' 30"

Transmitter: 3.7-mi. NE of Big Lake.

Satellite Earth Station: In operation; Scientific-Atlanta & Zebra receivers.

News Service: AP, CNN, ABC.

Ownership: N. Walter Goins, pres.-treas., 100%. L.E.O. Bcstg. holds CP for KXLT, Ch. 47, Rochester, MN & WDTS, Ch. 38, Seaford, DE.

Began Operation: Nov. 24, 1982.

Represented (sales): Adam Young Inc.

Represented (legal): Haley, Bader & Potts.

Represented (engineering): David L. Steel & Associates.

Personnel:

WALTER GOINS, president & general manager.
ROLAND KING, vice president & general sales manager.
RICHARD A. PRIMUTH, secretary.

Rates: Not available.

Total Households: © MSI Consumer Market Data as of 1/1/85. TV Homes, TV% and Circulation © 1985 Arbitron. County coverage based on Arbitron study.

Net Weekly Circulation	State County	Total Households	TV Households	%
50% & Over	MINNESOTA			
	Benton	9,300	9,200	99
	Isanti	8,700	8,600	99
	Meeker	7,700	7,600	99
Between 25-49%	MINNESOTA			
	Anoka	69,300	69,100	100
	Carver	13,500	13,400	99
	Chisago	9,500	9,400	99
	Hennepin	380,000	376,400	99
	Kanabec	4,900	4,800	98
	Mc Leod	11,000	10,900	99
	Mille Lacs	7,100	7,000	99
	Morrison	10,100	9,900	98
	Scott	15,600	15,500	99



Net Weekly Circulation	State County	Total Households	TV Households	%
Between 25-49%	Sherburne	10,500	10,400	99
	Sibley	5,500	5,400	98
	Stearns	35,100	34,500	98
	Wright	21,200	20,900	99
Between 5-24%	MINNESOTA			
	Dakota	75,400	74,900	99
	Kandiyohi	14,000	13,700	98
	Le Sueur	8,500	8,400	99
	Pine	7,500	7,300	97
	Ramsey	175,900	174,400	99
	Rice	15,500	15,300	99
	Todd	9,200	8,900	97
	Washington	40,900	40,600	99
	WISCONSIN			
	Polk	12,700	12,500	98
St Croix	15,600	15,400	99	
Station Totals		994,200	984,400	99
Net Weekly Circulation (1985)			277,500	
Average Daily Circulation (1985)			92,200	

Minnesota-Walker

KNMT

Ch. 12

(Affiliated with KCMT, Alexandria, MN)

Network Service: CBS.

Licensee: Central Minnesota TV Co., 720 Hawthorne St., Alexandria, MN 56308.

Studio: 3-mi. E of Hackensack, MN.

Technical Facilities: Channel No. 12 (204-210 MHz). Authorized power: 316-kw visual, 63.2-kw aural. Antenna: 933-ft. above av. terrain, 996-ft. above ground, 2383-ft. above sea level.

Latitude 46° 56' 03"
Longitude 94° 27' 25"

Transmitter: 3-mi. E of Hackensack.

Satellite Earth Station: Harris receivers.

News Service: UPI.

Ownership: See KCMT, Alexandria, MN.

Began Operation: Jan. 1, 1964.

Represented (sales): Avery-Knodel Inc. (national); Hyett-Ramsland (Minneapolis).

Represented (legal): Pierson, Ball & Dowd.

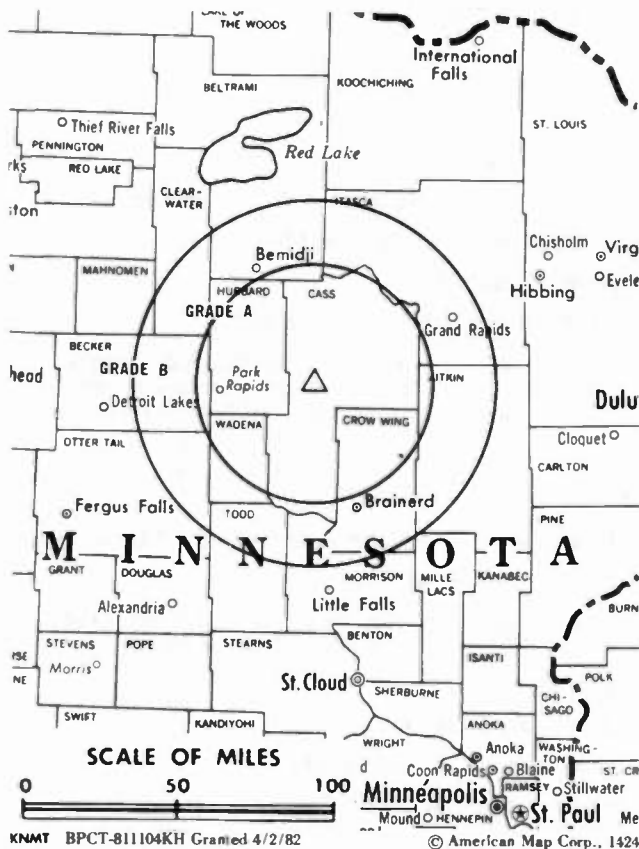
Personnel:

- TOM BARNES JR., president.
- GLENN W. FLINT, vice president & general manager.
- BRUCE BARNES, executive vice president, station manager & program director.
- CARL IVERSON, chief engineer.
- JOHN GINTHER, sales manager.
- MARY BETH POLLARD, promotion director.

Rates: Sold in combination with KCMT, Alexandria, MN.

Total Households: © MSI Consumer Market Data as of 1/1/85. TV Homes, TV% and Circulation © 1985 Arbitron. County coverage based on Arbitron study.

Net Weekly Circulation	State County	Total Households	TV Households	%
50% & Over	MINNESOTA			
	Itasca	16,600	16,300	98
	Hubbard	5,800	5,500	95
	Crow Wing	16,700	16,300	98
	Cass	8,100	7,800	96
	Beltrami	11,100	10,600	95
	Itkin	5,400	5,300	98



Net Weekly Circulation	State County	Total Households	TV Households	%
Between 25-49%	MINNESOTA			
	Becker	11,100	10,900	98
	Clearwater	3,100	3,000	97
	Wadena	5,100	4,900	96
Between 5-24%	MINNESOTA			
	Todd	9,200	8,900	97
Station Totals		92,200	89,500	97
Net Weekly Circulation (1985)			48,000	
Average Daily Circulation (1985)			34,000	

Minnesota

KMSP-TV, Minneapolis-St. Paul (Arbitron Data Continued)

Net Weekly Circulation	State County	Total Households	TV Households	%	
50% & Over	Wabasha	7,300	7,200	99	
	Waseca	6,800	6,700	99	
	Washington	40,900	40,600	99	
	Watonwan	4,800	4,700	98	
	Wright	21,200	20,900	99	
	Yellow Medicine	4,800	4,600	96	
SOUTH DAKOTA					
	Grant	3,300	3,200	97	
	Hughes	5,900	5,800	98	
WISCONSIN					
	Barron	15,300	14,900	97	
	Burnett	5,100	4,900	96	
	Dunn	12,100	11,800	98	
	Pepin	2,700	2,600	96	
	Pierce	10,800	10,600	98	
	Polk	12,700	12,500	98	
	St Croix	15,600	15,400	99	
Between 25-49%	MINNESOTA				
	Aitkin	5,400	5,300	98	
	Becker	11,100	10,900	98	
	Clay	17,300	17,200	99	
	Crow Wing	16,700	16,300	98	
	Faribault	7,400	7,300	99	
	Freeborn	13,500	13,300	99	
	Grant	2,700	2,700	100	
	Lake	4,500	4,500	100	
	Murray	4,100	4,000	98	
	Pennington	5,900	5,700	97	
	Rock	3,900	3,900	100	
	Roseau	4,600	4,300	93	
	St Louis	83,300	82,300	99	
	Todd	9,200	8,900	97	
	Traverse	1,800	1,800	100	
	Wadena	5,100	4,900	96	
	Winona	15,900	15,600	98	
	NORTH DAKOTA				
		Grand Forks	23,800	23,600	99
		Richland	6,900	6,800	99

Between 25-49%	SOUTH DAKOTA			
	Beadle	7,500	7,400	99
	Brown	14,200	14,100	99
	Codington	8,200	8,100	99
	Davison	7,300	7,100	97
	Minnehaha	44,900	44,600	99
	Roberts	3,800	3,700	97
	Stanley	900	900	100
	WISCONSIN			
	Eau Claire	29,800	29,300	98
	Washburn	5,500	5,400	98
Between 5-24%	IOWA			
	Dickinson	6,700	6,600	99
	Emmet	5,000	4,900	98
	Kossuth	8,000	7,900	99
	Palo Alto	4,900	4,800	98
	MINNESOTA			
	Carlton	10,500	10,400	99
Cass	8,100	7,800	96	
Fillmore	7,900	7,800	99	
Itasca	16,600	16,300	98	
Kittson	2,500	2,400	96	
Lincoln	3,000	2,900	97	
Marshall	4,500	4,400	98	
Mower	14,900	14,800	99	
Nobles	7,800	7,700	99	
Otter Tail	19,700	19,300	98	
Pipestone	4,300	4,200	98	
Polk	12,700	12,500	98	
Red Lake	1,900	1,900	100	
Wilkin	2,900	2,900	100	
	NORTH DAKOTA			
	Walsh	5,600	5,500	98
	SOUTH DAKOTA			
	Day	3,000	3,000	100
	Spink	3,300	3,300	100
	WISCONSIN			
	Buffalo	5,400	5,300	98
	Chippewa	18,300	18,000	98
	Douglas	16,700	16,500	99
	Rusk	5,800	5,600	97
	Sawyer	5,100	4,900	96

NEED THE LATEST?

TRY TELEVISION DIGEST'S ACTION UPDATES

The TV & Cable Action Updates provide subscribers with the latest in system & station starts, new licensees, applications, changes — ALL the *latest* information on industry changes as they occur.

For subscription information on our combination services, see the order cards bound in the Cable & Services Volume and the Stations Volume or call us collect: 202-872-9200.



TELEVISION DIGEST, INC.
1836 Jefferson Place, N.W.,
Washington, D.C. 20036

Minnesota

WCCO-TV, Minneapolis-St. Paul (Arbitron Data Continued)

Net Weekly Circulation	State County	Total Households	TV Households	%
50% & Over	WISCONSIN			
	Barron	15,300	14,900	97
	Burnett	5,100	4,900	96
	Dunn	12,100	11,800	98
	Eau Claire	29,800	29,300	98
	Pepin	2,700	2,600	96
	Pierce	10,800	10,600	98
	Polk	12,700	12,500	98
St Croix	15,600	15,400	99	
Between 25-49%	MINNESOTA			
	Aitkin	5,400	5,300	98
	Cottonwood	5,400	5,200	96
	Crow Wing	16,700	16,300	98
	Faribault	7,400	7,300	99
	Jackson	5,000	4,900	98
	Lincoln	3,000	2,900	97
	Martin	9,700	9,600	99
	Stevens	3,900	3,800	97
	Todd	9,200	8,900	97
	Wadena	5,100	4,900	96
	Winona	15,900	15,600	98
	WISCONSIN			
	Buffalo	5,400	5,300	98
	Chippewa	18,300	18,000	98
	Rusk	5,800	5,600	97
Washburn	5,500	5,400	98	
Between 5-24%	MINNESOTA			
	Big Stone	2,900	2,900	100
	Douglas	11,100	10,900	98
	Murray	4,100	4,000	98
	Nobles	7,800	7,700	99
	Pipestone	4,300	4,200	98
	Pope	4,500	4,400	98
	Rock	3,900	3,900	100
	SOUTH DAKOTA			
	Grant	3,300	3,200	97
	WISCONSIN			
	Sawyer	5,100	4,900	96

WUSA, Minneapolis-St. Paul (Arbitron Data Continued)

Net Weekly Circulation	State County	Total Households	TV Households	%	
50% & Over	WISCONSIN				
	Barron	15,300	14,900	97	
	Burnett	5,100	4,900	96	
	Dunn	12,100	11,800	98	
	Pepin	2,700	2,600	96	
	Pierce	10,800	10,600	98	
	Polk	12,700	12,500	98	
	St Croix	15,600	15,400	99	
Between 25-49%	MINNESOTA				
	Big Stone	2,900	2,900	100	
	Crow Wing	16,700	16,300	98	
	Dodge	5,400	5,300	98	
	Jackson	5,000	4,900	98	
	Murray	4,100	4,000	98	
	Olmsted	34,900	34,600	99	
	Pope	4,500	4,400	98	
	Todd	9,200	8,900	97	
	Wadena	5,100	4,900	96	
	WISCONSIN				
	Eau Claire	29,800	29,300	98	
	Washburn	5,500	5,400	98	
	Between 5-24%	IOWA			
		Emmet	5,000	4,900	98
		MINNESOTA			
Aitkin		5,400	5,300	98	
Douglas		11,100	10,900	98	
Faribault		7,400	7,300	99	
Lincoln		3,000	2,900	97	
Nobles		7,800	7,700	99	
Traverse		1,800	1,800	100	
Winona		15,900	15,600	98	
SOUTH DAKOTA					
Roberts		3,800	3,700	97	
WISCONSIN					
Buffalo	5,400	5,300	98		
Chippewa	18,300	18,000	98		
Rusk	5,800	5,600	97		
Sawyer	5,100	4,900	96		

Minnesota

KSTP-TV, St. Paul-Minneapolis (Arbitron Data Continued)

Net Weekly Circulation	State County	Total Households	TV Households	%	
50% & Over	Wabasha	7,300	7,200	99	
	Wadena	5,100	4,900	96	
	Waseca	6,800	6,700	99	
	Washington	40,900	40,600	99	
	Watonwan	4,800	4,700	98	
	Wright	21,200	20,900	99	
	Yellow Medicine	4,800	4,600	96	
	WISCONSIN				
	Barron	15,300	14,900	97	
	Burnett	5,100	4,900	96	
	Dunn	12,100	11,800	98	
	Pepin	2,700	2,600	96	
	Pierce	10,800	10,600	98	
Polk	12,700	12,500	98		
St Croix	15,600	15,400	99		
Between 25-49%	MINNESOTA				
	Aitkin	5,400	5,300	98	
	Lac Qui Parle	3,900	3,800	97	
	Nobles	7,800	7,700	99	
	Olmsted	34,900	34,600	99	
	Otter Tail	19,700	19,300	98	
	Pope	4,500	4,400	98	
	Winona	15,900	15,600	98	

Between 25-49%	NORTH DAKOTA			
	Richland	6,900	6,800	99
	WISCONSIN			
	Buffalo	5,400	5,300	98
	Eau Claire	29,800	29,300	98
	Washburn	5,500	5,400	98

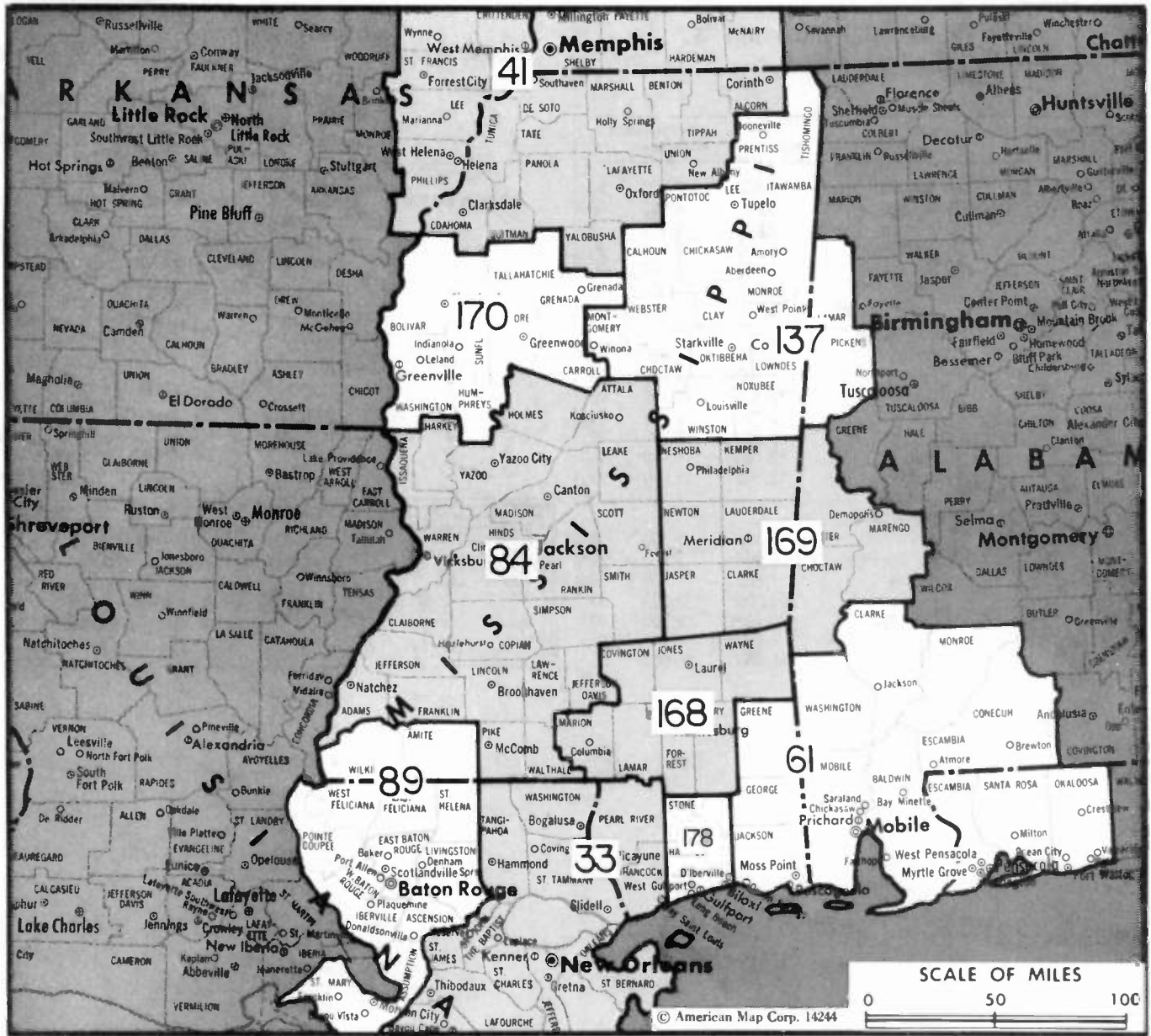
Between 5-24%	MINNESOTA			
	Becker	11,100	10,900	98
	Beltrami	11,100	10,600	95
	Faribault	7,400	7,300	99
	Hubbard	5,800	5,500	95
	Lincoln	3,000	2,900	97
	Murray	4,100	4,000	98
	Rock	3,900	3,900	100
	Wilkin	2,900	2,900	100
	SOUTH DAKOTA			
Grant	3,300	3,200	97	
WISCONSIN				
Chippewa	18,300	18,000	98	
Rusk	5,800	5,600	97	
Sawyer	5,100	4,900	96	

Robert W. Rounsaville & Associates

MEDIA BROKERS AND CONSULTANTS

ATLANTA: 1-800-531-1500 ORLANDO: 1-800-328-3500

Mississippi



State Cross Reference List

Communities That Receive Programs of Stations That are Located Elsewhere

- WTVA, Columbus —See Tupelo, MS
- WVSB-TV, Columbus —See West Point, MS
- WDAM-TV, Hattisburg —See Laurel, MS

Mississippi Station Status as of August 15, 1985

	VHF	UHF	TOTAL
Commercial Television Stations	8	6	14
Educational Television Stations	2	6	8
			22

Market	Arbitron ADI TV Households	Rank
New Orleans, LA	639,200	33
Memphis, TN	554,400	41
Mobile, AL-Pensacola, FL	408,300	61
Jackson, MS	274,400	84
Baton Rouge, LA	257,200	89
Columbus-Tupelo, MS	150,100	137
Laurel-Hattiesburg, MS	80,200	168
Meridian, MS	78,300	169
Greenwood-Greenville, MS	78,000	170
Biloxi-Gulfport-Pascagoula, MS	60,900	178

Market Area Commercial TV Stations

- WDSU-TV (6), WGNO-TV (26), WNOL-TV (38), WVUE (8), WWL-TV (4)
- WHBQ-TV (13), WMC-TV (5), WMKW-TV (30), WPTY-TV (24), WREG-TV (3)
- WALA-TV (10), WEAR-TV (3), WJTC (44), WKRG-TV (5), WPAN (53), WPMI (15)
- WAPT (16), WDBD (40), WJTV (12), WLBT-TV (3)
- WAFB-TV (9), WBRZ (2), WRBT (33)
- WCBI-TV (4), WTVA (9), WVSB-TV (27)
- WDAM-TV (7)
- WHTV (24), WLBM-TV (30), WTOK-TV (11)
- WABG-TV (6), WXVT (15)
- WLOX-TV (13)

Mississippi—Biloxi-Gulfport-Pascagoula

WLOX-TV

Ch. 13

Network Service: ABC.

Licensee: WLOX Television Inc., Box 4596, Biloxi, MS 39535-4596.

Studio: Dubuys Rd.

Telephone: 601-896-1313.

Mailing Address: Box 4596, Biloxi 39535-4596.

Technical Facilities: Channel No. 13 (210-216 MHz). Authorized power: 316-kw visual, 31.6-kw aural. Antenna: 1340-ft. above av. terrain, 1319-ft. above ground, 1549-ft. above sea level.

Latitude 30° 43' 25"
Longitude 89° 05' 29"

Transmitter: 3-mi. NE of McHenry, MS.

Satellite Earth Stations: Andrews, 4.5-meter & 7-meter; Avantek receivers.

News Service: ABC, NIWS.

Ownership: James S. Love III, Jo Love Little & Mary E. Love McMillan, 90%; others. WLOX Bcstg. owns WSOK(AM) & WAEV(FM), Savannah, GA; 53% of WKXI(AM) & WTYX(FM), Jackson, MS.

Began Operation: Sept. 15, 1962.

Represented (sales): Blair Television.

Represented (legal): Hennessey, Stambler & Siebert.

Personnel:

JOHN HASH, president.
DON F. MOORE, vice president, director of operations.
LEON D. LONG, vice president, director of marketing.
JAMES S. FLEMING, chief engineer.

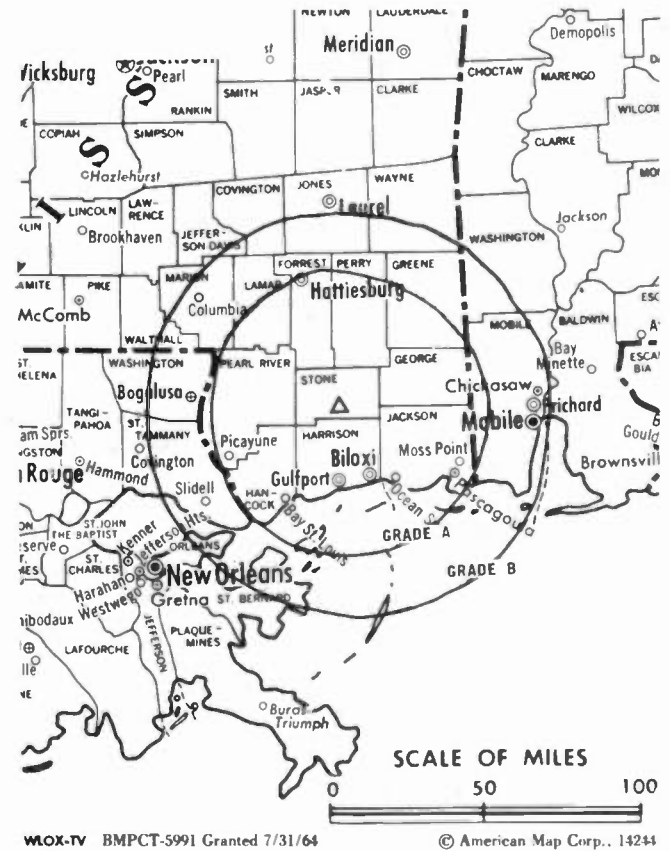
Highest One Hour Rate: \$2000.

Highest 30 Sec. Rate (July 18, 1985): \$500.

NETWORK BASE HOURLY RATE: \$550.

Total Households: © MSI Consumer Market Data as of 1/1/85. TV Homes, TV% and Circulation © 1985 Arbitron. County coverage based on Arbitron study.

Net Weekly Circulation	State County	Total Households	TV Households	%
50% & Over	MISSISSIPPI			
	Covington	5,700	5,600	98
	Forrest	24,600	24,400	99
	George	5,300	5,300	100
	Greene	3,100	3,000	97
	Hancock	9,600	9,500	99
	Harrison	57,100	56,700	99
	Jackson	42,800	42,400	99
	Jones	22,600	22,400	99
	Lamar	9,000	8,900	99
Marion	9,000	8,800	98	
Pearl River	12,100	11,900	98	



Net Weekly Circulation	State County	Total Households	TV Households	%
50% & Over	Perry	3,400	3,300	97
	Stone	3,400	3,400	100
	Walthall	4,600	4,500	98
Between 25-49%	MISSISSIPPI			
	Wayne	6,500	6,400	98
Between 5-24%	ALABAMA			
	Mobile	134,100	133,200	99
	Washington	5,700	5,600	98
	LOUISIANA			
	Washington	16,100	15,800	98
MISSISSIPPI	Jasper	6,000	5,900	98
	Jefferson Davis	4,400	4,300	98
	Lawrence	4,400	4,300	98
	NORTH CAROLINA			
Jackson	9,300	9,100	98	
Station Totals		398,800	394,700	98
Net Weekly Circulation (1985)			207,100	
Average Daily Circulation (1985)			128,800	

Mississippi—Columbus

WCBI-TV

Ch. 4

Network Service: CBS.

Licensee: Columbus Television Inc., Box 271, Columbus, MS 39701.

Studio: Hwy. 12, 4-mi. NE of Columbus.

Telephone: 601-327-4444. TWX: 510-982-9481.

Mailing Address: Box 271, Columbus, MS 39701.

Technical Facilities: Channel No. 4 (66-72 MHz). Authorized power: 100-kw visual, 10-kw aural. Antenna: 450-ft. above av. terrain, 500-ft. above ground, 711-ft. above sea level.

Latitude 33° 32' 34"
Longitude 88° 52' 38"

Holds CP for change to 608-ft. above av. terrain, 535-ft. above ground, 695-ft. above sea level, lat. 33° 45' 07", long. 88° 52' 44"; transmitter to 4-mi. NE of Montpelier.

Transmitter: Hwy. 12, 4-mi. NE of Columbus.

Satellite Earth Stations: 3 in operation; Channel Master, 5-meter; Gardiner receivers.

AM Affiliate: WCBI, 1-kw (0.5-kw night), 550 kHz.

News Services: AP, CBS, CNN.

Ownership: Birney Imes Jr., 25%; Birney Imes III, 12.5%; Nancy T. Imes, 12.5%; Stephen B. Imes, 12.5%; Eugene B. Imes, 12.5%; Frank B. Imes, 12.5%; George S. Imes, 12.5%. Birney Imes Jr. also publishes Columbus Commercial Dispatch and operates radios WCBI, Columbus; WROX, Clarksdale, MS. Commercial Dispatch Publishing Co., Birney Imes Jr., et al., also own WBOY-TV, Clarksburg, WV; WMUR-TV, Manchester, NH.

Began Operation: July 13, 1956.

Represented (sales): Seitel Inc.

Represented (legal): Arent, Fox, Kintner, Plotkin & Kahn.

Represented (engineering): A. D. Ring & Associates.

Personnel:

W. W. WHITFIELD, group manager.
FRANK IMES, general manager.
WESLEY ADCOCK, local sales manager.
PEGGY LUCAS, news director.
BILL MOREHEAD, chief engineer.

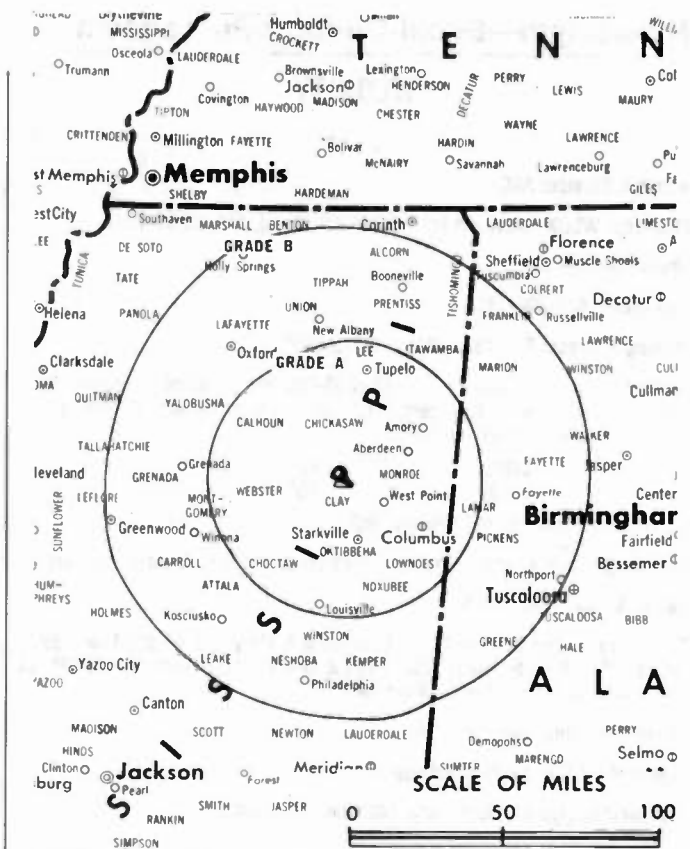
Highest One Hour Rate: \$2000.

Highest 30 Sec. Rate (July 15, 1985): \$350.

NETWORK BASE HOURLY RATE: \$1075.

Total Households: © MSI Consumer Market Data as of 1/1/85. TV Homes, TV% and Circulation © 1985 Arbitron. County coverage based on Arbitron study.

Net Weekly Circulation	State County	Total Households	TV Households	%
ALABAMA				
50% & Over	Fayette	7,100	7,000	99
	Lamar	6,200	6,100	98
	Pickens	7,100	6,900	97



WCBI-TV BPCT-840723KS Granted 1/30/85 © American Map Corp., No. 14244

Net Weekly Circulation	State County	Total Households	TV Households	%
50% & Over	MISSISSIPPI			
	Calhoun	5,600	5,500	98
	Chickasaw	6,000	5,900	98
	Choctaw	3,000	2,900	97
	Clay	7,100	7,000	99
	Itawamba	7,600	7,500	99
	Lee	21,800	21,500	99
	Lowndes	20,000	19,800	99
	Monroe	12,600	12,400	98
	Noxubee	4,000	3,900	98
Between 25-49%	Oktibbeha	12,000	11,700	97
	Webster	3,600	3,500	97
	Winston	6,600	6,500	98
Between 5-24%	ALABAMA			
	Greene	3,700	3,600	97
	Marion	11,600	11,500	99
	MISSISSIPPI			
	Pontotoc	7,800	7,700	99
	ALABAMA			
	Franklin	10,900	10,700	98
	Hale	5,000	4,900	98
	Sumter	5,400	5,300	98
	Tuscaloosa	50,800	50,200	99
MISSISSIPPI				
Kemper	3,300	3,200	97	
Montgomery	4,600	4,500	98	
Prentiss	8,800	8,700	99	
Tishomingo	7,300	7,200	99	
Union	8,300	8,200	99	
Yalobusha	4,900	4,800	98	
Station Totals		262,700	258,600	98
Net Weekly Circulation (1985)			136,100	
Average Daily Circulation (1985)			83,100	

Mississippi—Greenwood-Greenville

WABG-TV

Ch. 6

Network Service: ABC.

Licensee: Mississippi Telecasting Co. Inc., Box 720, Greenwood, MS 38930.

Studio: 2001 Garrard Ave., Box 720, Greenwood, MS 38930.

Auxiliary Studio: Washington Ave., Greenville.

Telephone: 601-453-4001.

Technical Facilities: Channel No. 6 (82-88 MHz). Authorized power: 100-kw visual, 10.5-kw aural. Antenna: 1960-ft. above av. terrain, 2000-ft. above ground, 2115-ft. above sea level.

Latitude 33° 22' 23"
Longitude 90° 32' 31"

Transmitter: 2.3-mi. NE of city limits, near Inverness, MS.

Satellite Earth Stations: 2 in operation.

News Services: AP, ABC, CNN.

AM Affiliate: WABG, 1-kw (0.5-kw night), 960 kHz.

Ownership: Bahakel Communications Ltd., 100%. For other interests, see Group Ownership of TV Stations.

Began Operation: Oct. 20, 1959.

Represented (sales): Katz Television.

Personnel:

CY N. BAHAKEL, president.
JERRY K. MOORE, station manager.
KEITH BLAND, general sales manager.
ADA MITCHELL, office manager.
ROBERT TAYLOR, chief engineer.

Highest One Hour Rate: \$2500.

Highest 30 Sec. Rate (June 25, 1984): \$500.

NETWORK BASE HOURLY RATE: \$550.

Total Households: © MSI Consumer Market Data as of 1/1/85. TV Homes, TV% and Circulation © 1985 Arbitron. County coverage based on Arbitron study.

Net Weekly Circulation	State County	Total Households	TV Households	%
50% & Over	ARKANSAS			
	Chicot	5,800	5,600	97
	LOUISIANA			
	East Carroll	3,700	3,600	97
	MISSISSIPPI			
	Attala	6,800	6,700	99
	Bolivar	13,500	13,100	97
	Carroll	3,300	3,200	97
	Coahoma	11,500	11,200	97
	Grenada	7,300	7,100	98
	Holmes	7,100	6,900	97
	Humphreys	4,400	4,300	98
	Issaquena	800	800	100
	Leflore	13,100	12,800	98
	Montgomery	4,600	4,500	98
Quitman	3,800	3,700	97	
Sharkey	2,300	2,200	96	
Sunflower	9,700	9,400	97	
Tallahatchie	5,200	5,100	98	



WABG-TV BPCT-800303KG Granted 10/10/80 © American Map Corp., 14244

Net Weekly Circulation	State County	Total Households	TV Households	%
50% & Over	Washington	23,100	22,700	98
	Yazoo	9,100	8,900	98
Between 25-49%	ARKANSAS			
	Desha	6,600	6,400	97
	LOUISIANA			
	West Carroll	4,600	4,500	98
	MISSISSIPPI			
	Calhoun	5,600	5,500	98
	Choctaw	3,000	2,900	97
	Leake	6,800	6,700	99
	Tunica	2,800	2,700	96
	Warren	18,500	18,200	98
	Yalobusha	4,900	4,800	98
Between 5-24%	ARKANSAS			
	Ashley	9,100	8,900	98
	Lincoln	3,800	3,700	97
	Phillips	10,800	10,500	97
	MISSISSIPPI			
	Madison	14,700	14,400	98
	Neshoba	8,700	8,600	99
Panola	9,400	9,200	98	
Webster	3,600	3,500	97	
Winston	6,600	6,500	98	
Station Totals		254,600	248,800	97
Net Weekly Circulation (1985)				143,000
Average Daily Circulation (1985)				84,400

Mississippi—Greenville

WXVT

Ch. 15

Network Service: CBS.

Licensee: Lamco Communications Inc.

Studio: 3015 E. Reed Rd., Greenville, MS 38703.

Telephone: 601-334-1500.

Technical Facilities: Channel No. 15 (476-482 MHz). Authorized power: 2750-kw max. & 891-kw horizontal visual, 178-kw horizontal aural. Antenna: 890-ft. above av. terrain, 919-ft. above ground, 1049-ft. above sea level.

Latitude 33° 39' 26.0"
Longitude 90° 42' 17.5"

Transmitter: 4.9-mi. SSE of Cleveland, MS.

Satellite Earth Stations: In operation; Harris & RCA receivers.

News Service: AP.

Ownership: Lamco Communications Inc. For officers & other interests, see Group Ownership of TV Stations.

Began Operation: Nov. 7, 1980. Sale to present owner by Big River Bcstg. Co. approved by FCC March 5, 1984.

Represented (sales): Seltel Inc.

Represented (legal): Fly, Shuebruk, Gaguine, Boros, Schulkind & Braun.

Personnel:

JOE MACIONE JR., vice president & general manager.
JEFF MARTIN, local sales manager.
ROY WEBB, chief engineer.

Highest 30 Sec. Rate: (Sept. 1, 1985) \$400.



Net Weekly Circulation	State County	Total Households	TV Households	%
Between 25-49%	MISSISSIPPI			
	Carroll	3,300	3,200	97
	Grenada	7,300	7,100	98
Between 5-24%	MISSISSIPPI			
	Holmes	7,100	6,900	97
	Humphreys	4,400	4,300	98
	Montgomery	4,600	4,500	98
	Quitman	3,800	3,700	97
	Yalobusha	4,900	4,800	98
Station Totals		123,900	120,800	97
Net Weekly Circulation (1985)			68,500	
Average Daily Circulation (1985)			40,500	

Total Households: © MSI Consumer Market Data as of 1/1/85. TV Homes, TV% and Circulation © 1985 Arbitron. County coverage based on Arbitron study.

Net Weekly Circulation	State County	Total Households	TV Households	%
50% & Over	MISSISSIPPI			
	Bolivar	13,500	13,100	97
	Coahoma	11,500	11,200	97
	Leflore	13,100	12,800	98
	Sunflower	9,700	9,400	97
	Tallahatchie	5,200	5,100	98
	Washington	23,100	22,700	98
Between 25-49%	ARKANSAS			
	Chicot	5,800	5,600	97
	Desha	6,600	6,400	97

Mississippi—Gulfport

WXXV-TV

Ch. 25

Network Service: None, independent.

Grantee: Four-O Inc., 673 Hwy. 80, Brandon, MS 39042.

Studio: Hwy. 49 at Lymon

Telephone: 601-863-2525.

Technical Facilities: Channel No. 25 (536-542 MHz). Authorized power: 2240-kw max. visual, 224-kw max. aural. Antenna: 1600-ft. above av. terrain, 1509-ft. above ground, 1749-ft. above sea level.

Latitude	30°	44'	48''
Longitude	89°	03'	30''

Transmitter: 4.7-mi. NE of McHenry.

Satellite Earth Stations: Scientific-Atlanta; Scientific-Atlanta receivers.

News Service: CNN Headline News.

Ownership: Lewis C. Hopper, pres., 37.5%; Joe H. Sanderson, secy.-treas., 25%; Lem Adams, trustee, 37.5%. Hopper has interest in WLIN(FM), Jackson, MS.

Due to Begin Operation: Dec. 1, 1985.

Represented (sales): Avery-Knodel Inc.

Represented (legal): Cordon & Kelly.

Represented (engineering): Jules Cohen & Associates, P.C.

Personnel:

ROBERT I. RATCLIFF, general manager.

TERRY SMITH, chief engineer.

DARBY RATCLIFF, production manager.

Rates: Not available.



Mississippi—Jackson

WAPT

Ch. 16

Network Service: ABC.

Licensee: Clay Bcstg. Corp. of Mississippi Inc., Box 10297, Jackson, MS 39209.

Studio: Channel 16 Way & Maddox Rd.

Telephone: 601-922-1607. TWX: 810-966-2734.

Mailing Address: Box 10297, Jackson, MS 39209.

Technical Facilities: Channel No. 16 (482-488 MHz). Authorized power: 1047-kw max. & 794-kw horizontal visual, 276-kw max. & 158-kw horizontal aural. Antenna: 1166-ft. above av. terrain, 1072-ft. above ground, 1519-ft. above sea level.

Latitude 32° 16' 39"
Longitude 90° 17' 41"

Transmitter: Channel 16 & Maddox Rd.

Satellite Earth Station: Scientific-Atlanta, 4-meter; Scientific-Atlanta receivers.

News Service: AP.

Ownership: Clay Communications Inc., 100%. For other interests, see Group Ownership of TV Stations.

Began Operation: October 3, 1970. Sale by American Public Life Insurance Co. approved by FCC March 18, 1976. Sale to present owner by Lewis C. Hopper, et al., approved by FCC Sept. 6, 1979.

Represented (sales): Seltel Inc.

Represented (legal): Fletcher, Heald & Hildreth.

Represented (engineering): Cohen & Dippell.

Personnel:

GEORGE DIAB, president.
BEN STRICKLAND, vice president & general manager.
JOE ROOT, station manager.

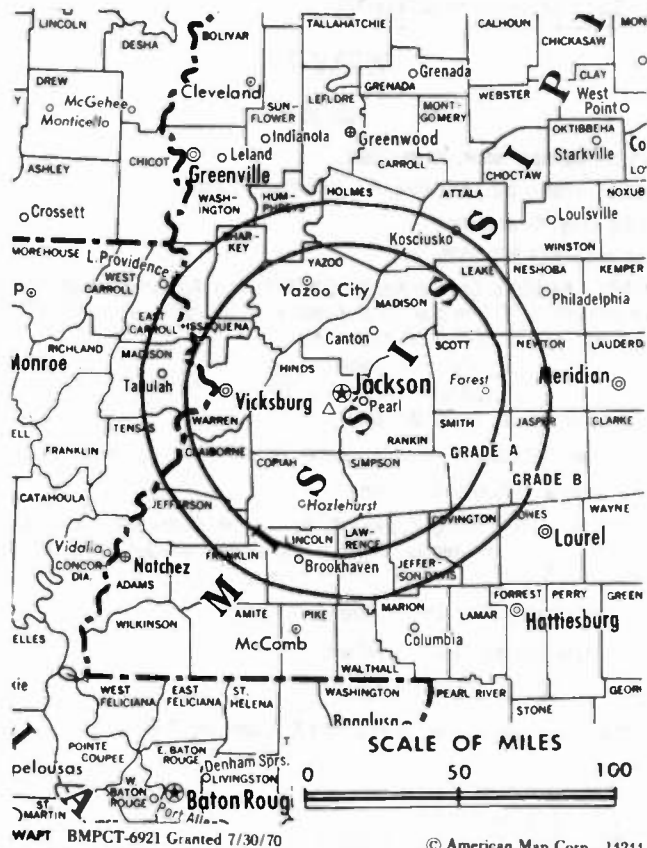
Highest One Hour Rate: \$2800.

Highest 30 Sec. Rate (July 1, 1985): \$655.

NETWORK BASE HOURLY RATE: \$400.

Total Households: © MSI Consumer Market Data as of 1/1/85. TV Homes, TV% and Circulation © 1985 Arbitron. County coverage based on Arbitron study.

Net Weekly Circulation	State County	Total Households	TV Households	%
50% & Over	MISSISSIPPI			
	Adams	13,100	12,900	98
	Claiborne	3,800	3,700	97
	Copiah	8,700	8,600	99
	Hinds	93,200	92,500	99
	Lawrence	4,400	4,300	98
	Lincoln	10,800	10,600	98
	Madison	14,700	14,400	98
	Rankin	26,400	26,100	99
	Scott	8,800	8,700	99
Simpson	8,100	8,000	99	
Warren	18,500	18,200	98	
Between 25-49%	LOUISIANA			
	Madison	5,900	5,700	97
	Tensas	2,900	2,800	97



Net Weekly Circulation	State County	Total Households	TV Households	%
Between 25-49%	MISSISSIPPI			
	Attala	6,800	6,700	99
	Humphreys	4,400	4,300	98
	Jefferson	2,800	2,700	96
	Jefferson Davis	4,400	4,300	98
	Leake	6,800	6,700	99
	Pike	13,000	12,800	98
	Sharkey	2,300	2,200	96
	Smith	5,300	5,200	98
	Yazoo	9,100	8,900	98
Between 5-24%	LOUISIANA			
	Concordia	8,100	7,900	98
	MISSISSIPPI			
	Amite	4,500	4,400	98
	Covington	5,700	5,600	98
	Franklin	2,900	2,800	97
	Holmes	7,100	6,900	97
	Issaquena	800	800	100
	Leflore	13,100	12,800	98
	Marion	9,000	8,800	98
Montgomery	4,600	4,500	98	
Neshoba	8,700	8,600	99	
Newton	7,000	6,900	99	
Station Totals		345,700	340,300	98
Net Weekly Circulation (1985)			199,300	
Average Daily Circulation (1985)			108,400	

Mississippi—Jackson

WDBD

Ch. 40

Network Service: None, independent.

Grantee: Jackson Family Television Inc., 3545 Edgewood Circle NE, Cleveland, TN 37311.

Studio: Channel 16 Way, Jackson, MS 39209.

Mailing Address: Box 10888, Jackson, MS 39209.

Telephone: 601-922-1234.

Technical Facilities: Channel No. 40 (626-632 MHz). Authorized power: 1040-kw visual, 104-kw aural. Antenna: 1210-ft. above av. terrain, 1078-ft. above ground, 1522-ft. above sea level.

Latitude 32° 16' 53"
 Longitude 90° 17' 41"

Transmitter: 1.8-mi. SW of Intersection of Hwy. 18 & Hwy. 20.

Satellite Earth Stations: 3 in operation.

News Service: AP.

Ownership: H. Bernard Dixon, 100%. Dixon has interest in Media Central Corp., see Group Ownership of TV Stations.

Began Operation: Dec. 27, 1984.

Represented (sales): Independent Television Sales.

Represented (legal): McCampbell & Young.

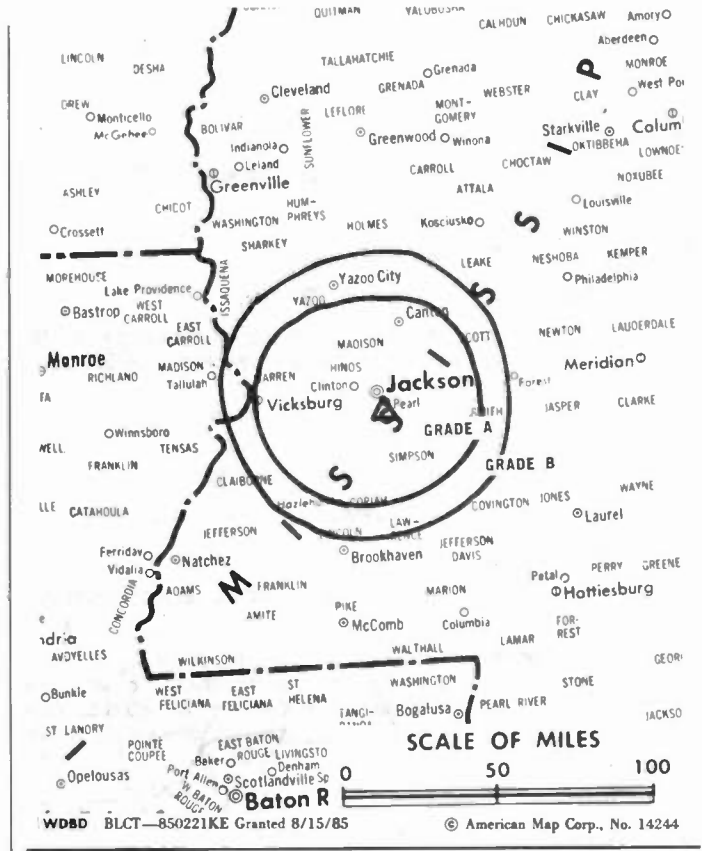
Represented (engineering): B. Scott Baxter & Associates.

Personnel:

- TOM MATTHEWS, general manager.
- MARK BROWN, general sales manager.
- BETH FULLER, program director.
- RICK LIVERETT, chief engineer.
- HOLLAND McDANIEL, promotion director.
- GWEN HARMON, news director.

Highest 30 Sec. Rate: \$110.

Total Households: © MSI Consumer Market Data as of 1/1/85. TV Homes, TV% and Circulation © 1985 Arbitron. County coverage based on Arbitron study.



Net Weekly Circulation	State County	Total Households	TV Households	%	
Between 5-24%	MISSISSIPPI				
		Claiborne	3,800	3,700	97
		Copiah	8,700	8,600	99
		Hinds	93,200	92,500	99
		Humphreys	4,400	4,300	98
		Issaquena	800	800	100
		Jefferson	2,800	2,700	96
		Lawrence	4,400	4,300	98
		Madison	14,700	14,400	98
		Rankin	26,400	26,100	99
		Simpson	8,100	8,000	99
	Smith	5,300	5,200	98	
	Warren	18,500	18,200	98	
	Yazoo	9,100	8,900	98	
Station Totals		200,200	197,700	98	
Net Weekly Circulation (1985)				24,800	
Average Daily Circulation (1985)				13,100	

Mississippi—Jackson

WJTV

Ch. 12

Network Service: CBS.

Licensee: News Press & Gazette Co., Box 8887, Jackson, MS 39204.

Studio: 1820 TV Road, Jackson.

Telephone: 601-372-6311. TWX: 810-966-2735.

Mailing Address: Box 8887, Jackson, MS 39204.

Technical Facilities: Channel No. 12 (204-210 MHz). Authorized power: 316-kw visual, 43.7-kw aural. Antenna: 1630-ft. above av. terrain, 1615-ft. above ground, 1949-ft. above sea level.

Latitude 32° 14' 25.59"
Longitude 90° 24' 15.05"

Transmitter: 1.5-mi. SE of Raymond, 0.3-mi. S of Route 18.

Satellite Earth Stations: Transmit/receive; 4 in operation; BMS receivers.

News Service: AP.

Ownership: News Press & Gazette Co. For other interests, see Group Ownership of TV Stations.

Began Operation: March 15, 1954 as WSLI-TV; in 1955, after WSLI-TV owners got permission to sell 40% interest to Mississippi Publishers Corp., latter took WJTV (Ch. 25) off air on May 31 and WSLI-TV switched call letters to WJTV (Television Digest, Vol. 11:16, 21, 23). Sale to present owner by Capitol Bcstg. Co. approved by FCC March 7, 1983 (Vol. 22:50).

Represented (sales): Blair Television.

Represented (legal): Arent, Fox, Kintner, Plotkin & Kahn.

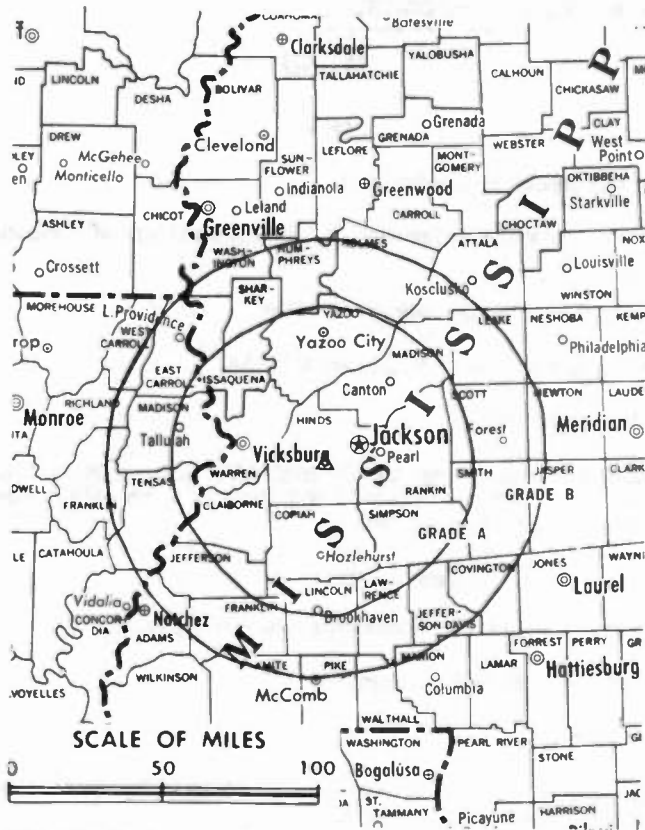
Personnel:

- JOHN A. MacGREGOR, president & general manager.
- WILLIAM DILDAY, manager.
- ALAN AXTELL, general sales manager.
- JIMMIE A. STEMBRIDGE, chief engineer.
- STEVE ROLLISON, vice president, news.
- WALTER SADDLER, news director.
- PHYLLIS QUALLS-BROOKS, public affairs director.

Rates: Not available.

Total Households: © MSI Consumer Market Data as of 1/1/85. TV Homes, TV% and Circulation © 1985 Arbitron. County coverage based on Arbitron study.

Net Weekly Circulation	State County	Total Households	TV Households	%
50% & Over	LOUISIANA			
	Madison	5,900	5,700	97
	MISSISSIPPI			
	Adams	13,100	12,900	98
	Attala	6,800	6,700	99
	Claiborne	3,800	3,700	97
	Copiah	8,700	8,600	99
	Covington	5,700	5,600	98
	Forrest	24,600	24,400	99
	Franklin	2,900	2,800	97
	Hinds	93,200	92,500	99
	Holmes	7,100	6,900	97
	Humphreys	4,400	4,300	98
	Issaquena	800	800	100
	Jefferson	2,800	2,700	96
	Jefferson Davis	4,400	4,300	98
	Lawrence	4,400	4,300	98
	Leake	6,800	6,700	99
	Leflore	13,100	12,800	98
	Lincoln	10,800	10,600	98
	Madison	14,700	14,400	98
	Marion	9,000	8,800	98
	Neshoba	8,700	8,600	99
Pike	13,000	12,800	98	
Rankin	26,400	26,100	99	



WJTV BPCT-2540 Granted 1/10/62

© American Map Corp., 14244

Net Weekly Circulation	State County	Total Households	TV Households	%	
50% & Over	Scott	8,800	8,700	99	
	Sharkey	2,300	2,200	96	
	Simpson	8,100	8,000	99	
	Smith	5,300	5,200	98	
	Warren	18,500	18,200	98	
	Yazoo	9,100	8,900	98	
Between 25-49%	LOUISIANA				
	East Carroll	3,700	3,600	97	
	Tensas	2,900	2,800	97	
MISSISSIPPI	Jasper	6,000	5,900	98	
	Lamar	9,000	8,900	99	
	Montgomery	4,600	4,500	98	
	Newton	7,000	6,900	99	
	Sunflower	9,700	9,400	97	
	Walthall	4,600	4,500	98	
	Washington	23,100	22,700	98	
	Winston	6,600	6,500	98	
	Between 5-24%	ARKANSAS			
		Chicot	5,800	5,600	97
LOUISIANA	Concordia	8,100	7,900	98	
	Franklin	8,500	8,300	98	
	West Carroll	4,600	4,500	98	
MISSISSIPPI	Amite	4,500	4,400	98	
	Bolivar	13,500	13,100	97	
	Carroll	3,300	3,200	97	
	Grenada	7,300	7,100	98	
	Jones	22,600	22,400	99	
	Perry	3,400	3,300	97	
	Wilkinson	3,100	3,000	97	
	Station Totals		505,100	496,700	98
	Net Weekly Circulation (1985)				318,500
Average Daily Circulation (1985)				194,600	

Mississippi—Jackson

WLBT-TV

Ch. 3

Network Service: NBC.

Licensee: TV-3 Inc., Box 1712, Jackson, MS 39205.

Studio: 715 S. Jefferson St., Jackson, MS 39205.

Telephone: 601-948-3333. TWX: 601-948-0726.

Technical Facilities: Channel No. 3 (60-66 MHz). Authorized power: 95.5-kw visual, 19.1-kw aural. Antenna: 2050-ft. above av. terrain, 1999-ft. above ground, 2419-ft. above sea level.

Latitude 32° 12' 46"
Longitude 90° 22' 54"

Transmitter: 12-mi. SW of Jackson.

Satellite Earth Stations: Comtech, 5-meter; Pinzone receivers.

News Service: AP.

Ownership: Civic Communications Corp. Aaron E. Henry, chmn., 26.32%; Owen Cooper, pres., 2.93%; Charles L. Young, v.p., 26.32%; Frank E. Melton, exec. v.p., 2.33%; Eric C. Neuman, secy.-treas., 2.33%; Robert C. Travis, 3.51%; Buford Television Inc., 25.38%; Interfirst Venture Corp., 10.88%. For Buford ownership, see Group Ownership of TV Stations. Interfirst is owned by Interfirst Bank, Dallas, which has cable TV interests. Civic Communications also owns WLBM-TV, Meridian, MS.

Began Operation: Dec. 20, 1953. Original licensee, Lamar Life Insurance Co., denied renewal of license by court decision June 20, 1969. Interim operating authority granted June 2, 1971 to Communications Improvement which began operation June 14, 1971. TV-3 began operation Feb. 1, 1980. Sale to present owners approved by FCC Dec. 13, 1983 (Television Digest, Vol. 1:52).

Represented (sales): Katz Television.

Represented (legal): Bilger & Blair.

Represented (engineering): Jules Cohen & Associates.

Personnel:

FRANK MELTON, executive vice president & general manager.

DANIEL MODISETT, general sales manager.

BRAD STREIT, station manager.

BERT CASE, news director.

FLOYD KINARD, chief engineer.

JOYCE HUGHES, personnel director.

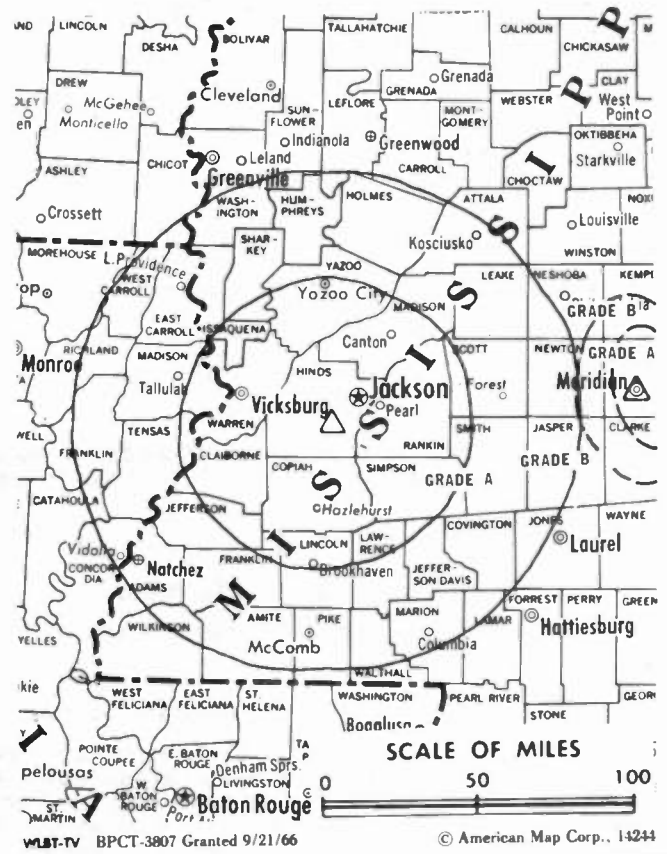
GOLDIA REVIES, public service director.

Highest 30 Sec. Rate: \$700.

NETWORK BASE HOURLY RATE: \$1800.

Total Households: © MSI Consumer Market Data as of 1/1/85. TV Homes, TV% and Circulation © 1985 Arbitron. County coverage based on Arbitron study.

Net Weekly Circulation	State County	Total Households	TV Households	%
50% & Over	LOUISIANA			
	Madison	5,900	5,700	97
	Tensas	2,900	2,800	97
	MISSISSIPPI			
	Adams	13,100	12,900	98
	Amite	4,500	4,400	98
	Attala	6,800	6,700	99
	Claiborne	3,800	3,700	97
	Copiah	8,700	8,600	99
	Franklin	2,900	2,800	97
	Hinds	93,200	92,500	99
	Holmes	7,100	6,900	97
	Humphreys	4,400	4,300	98
	Issaquena	800	800	100
Jefferson	2,800	2,700	96	
Jefferson Davis	4,400	4,300	98	
Lawrence	4,400	4,300	98	
Leake	6,800	6,700	99	
Leflore	13,100	12,800	98	
Lincoln	10,800	10,600	98	
Madison	14,700	14,400	98	
Marion	9,000	8,800	98	
Neshoba	8,700	8,600	99	
Newton	7,000	6,900	99	



WLBT-TV BPCT-3807 Granted 9/21/66

© American Map Corp., 14244

Net Weekly Circulation	State County	Total Households	TV Households	%
50% & Over	Pike	13,000	12,800	98
	Rankin	26,400	26,100	99
	Scott	8,800	8,700	99
	Sharkey	2,300	2,200	96
	Simpson	8,100	8,000	99
	Smith	5,300	5,200	98
	Walthall	4,600	4,500	98
	Warren	18,500	18,200	98
	Washington	23,100	22,700	98
	Yazoo	9,100	8,900	98
Between 25-49%	LOUISIANA			
	Concordia	8,100	7,900	98
	East Carroll	3,700	3,600	97
	MISSISSIPPI			
	Carroll	3,300	3,200	97
Covington	5,700	5,600	98	
Jasper	6,000	5,900	98	
Montgomery	4,600	4,500	98	
Sunflower	9,700	9,400	97	
Wilkinson	3,100	3,000	97	
Between 5-24%	ARKANSAS			
	Chicot	5,800	5,600	97
	LOUISIANA			
	Franklin	8,500	8,300	98
	Richland	7,600	7,400	97
	St Helena	3,200	3,100	97
	MISSISSIPPI			
	Bolivar	13,500	13,100	97
	Choctaw	3,000	2,900	97
	Forrest	24,600	24,400	99
Jones	22,600	22,400	99	
Perry	3,400	3,300	97	
Winston	6,600	6,500	98	
Station Totals		498,000	489,600	98
Net Weekly Circulation (1985)				327,200
Average Daily Circulation (1985)				209,600

Mississippi—Laurel-Hattiesburg

WDAM-TV

Ch. 7

KATZ CONTINENTAL

Network Service: NBC.

Licensee: Beam Broadcasters Ltd., Box 1978, Hattiesburg, MS 39401.

Studio: U.S. Hwy. 11, approx. 1.2-mi. N of Eastabuchie.

Telephones: 601-544-4730, Hattiesburg; 601-649-3111, Laurel.

Mailing Address: Box 1978, Hattiesburg, MS 39401.

Technical Facilities: Channel No. 7 (174-180 MHz). Authorized power: 316-kw visual, 47-kw aural. Antenna: 529-ft. above av. terrain, 576-ft. above ground, 771-ft. above sea level.

Latitude 31° 27' 12"
Longitude 89° 17' 05"

Transmitter: U.S. Hwy. 11, approx. 1.2-mi. N of Eastabuchie.

Satellite Earth Stations: Harris, 3.5-meter & 8-meter; Harris receivers.

News Service: AP.

Ownership: Beam Broadcasters Ltd. See Group Ownership of TV Stations.

Began Operation: June 8, 1956 on Ch. 9. Two months later WDSU-TV, New Orleans, acquired 51% interest, with remaining 49% being held equally by 4 founding partners, Dave A. & Harold M. Matison and Milton J. & Alvin H. Fine (Television Digest, Vol. 12:31, 38). Plant was sold to owners, who held CP for Ch. 7, Laurel, MS; when WDSU-TV received FCC authorization to shift WAFB-TV, Baton Rouge from Ch. 28 to Ch. 9 pending outcome of hearings, new owners began operation on Ch. 7 Sept. 3, 1959 (Vol. 13:44; 15:36). Sale of 43.75% to S. A. Rosenbaum as well as stock to Marvin Reuben & Jerry P. Keith by William S. Smylie family approved Dec. 7, 1960 by FCC (Vol. 16:49, 50). Sale to present owners approved July 27, 1983.

Represented (sales): Katz Television.

Represented (legal): Hogan & Hartson.

Represented (engineering): Carl T. Jones Associates.

Personnel:

MARVIN REUBEN, general manager.
CLIFF BROWN, station manager & general sales manager.
KEN HAWKINS, local sales manager.
ANN DALEY, program director.
ALVIN EATON, director, community affairs.
BYRON GRECO, production manager.
BILL TELL ZORTMAN, news director.

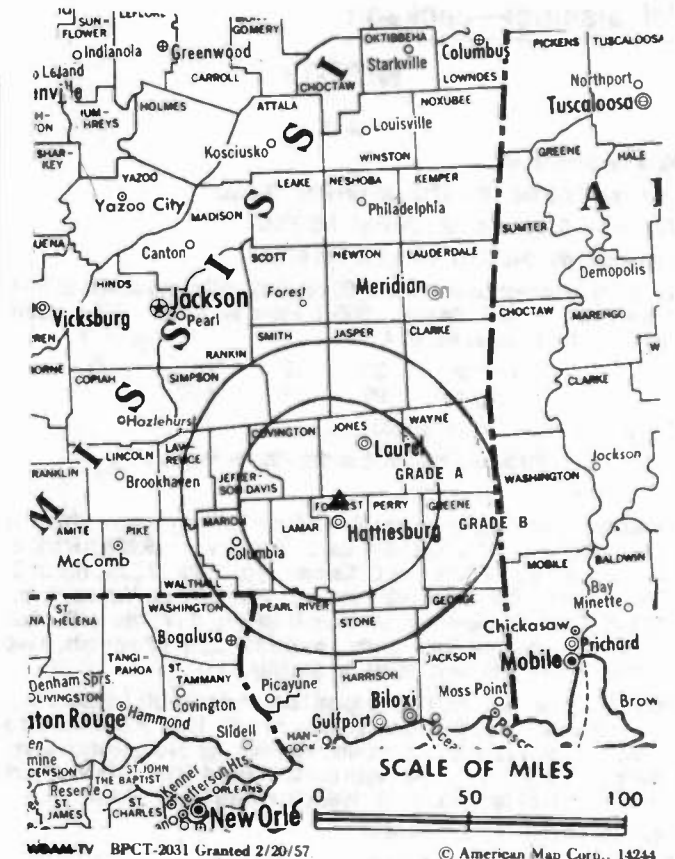
Highest One Hour Rate: \$2000.

Highest 30 Sec. Rate: \$650.

NETWORK BASE HOURLY RATE: \$975.

Total Households: © MSI Consumer Market Data as of 1/1/85. TV Homes, TV% and Circulation © 1985 Arbitron. County coverage based on Arbitron study.

Net Weekly Circulation	State County	Total Households	TV Households	%
50% & Over	MISSISSIPPI			
	Covington	5,700	5,600	98
	Forrest	24,600	24,400	99
	Greene	3,100	3,000	97
	Jasper	6,000	5,900	98



Net Weekly Circulation	State County	Total Households	TV Households	%
50% & Over	Jefferson Davis	4,400	4,300	98
	Jones	22,600	22,400	99
	Lamar	9,000	8,900	99
	Marion	9,000	8,800	98
	Perry	3,400	3,300	97
	Smith	5,300	5,200	98
	Stone	3,400	3,400	100
Between 25-49%	Walthall	4,600	4,500	98
	Wayne	6,500	6,400	98
	LOUISIANA			
	Washington	16,100	15,800	98
	MISSISSIPPI			
Between 5-24%	Clarke	6,200	6,100	98
	Lawrence	4,400	4,300	98
	Pike	13,000	12,800	98
	ALABAMA			
	Choctaw	5,500	5,400	98
	Washington	5,700	5,600	98
	MISSISSIPPI			
	George	5,300	5,300	100
	Lincoln	10,800	10,600	98
	Newton	7,000	6,900	99
Pearl River	12,100	11,900	98	
Scott	8,800	8,700	99	
Simpson	8,100	8,000	99	
Station Totals		210,600	207,500	98
Net Weekly Circulation (1985)			119,000	
Average Daily Circulation (1985)			87,300	

Mississippi—Meridian

WHTV

Ch. 24

Network Service: CBS.

Licensee: Central TV Inc., Box 5185, Meridian, MS 39301.

Studio: 1.8-mi. S of Meridian on Hwy. 45.

Telephone: 601-693-2933.

Mailing Address: Box 5185, Meridian, MS 39301.

Technical Facilities: Channel No. 24 (530-536 MHz). Authorized power: 724-kw max. & 631-kw horizontal visual, 72.4-kw max. & 63.1-kw horizontal aural. Antenna: 610-ft. above av. terrain, 368-ft. above ground, 1049-ft. above sea level.

Latitude 32° 19' 40.1"
Longitude 88° 41' 32.6"

Transmitter: Boseman Way.

News Service: AP.

Ownership: Frank K. Spain, chmn., 70%; Mrs. Garnett S. Wilbourn, 2%. Frank K. Spain has interest in WTVA(TV), Tupelo, MS; WTVX(TV), Fort Pierce, FL. Central TV Inc. owns WYDE(AM), Birmingham, AL. **Note:** Sale pends.

Began Operation: June 10, 1968; left air Oct. 13, 1970. Sale to present owners by Delta Communications Corp. approved by FCC March 23, 1972. Resumed operation Dec. 6, 1972.

Represented (sales): Avery-Knodel Inc.

Represented (legal): Haley, Bader & Potts.

Personnel:

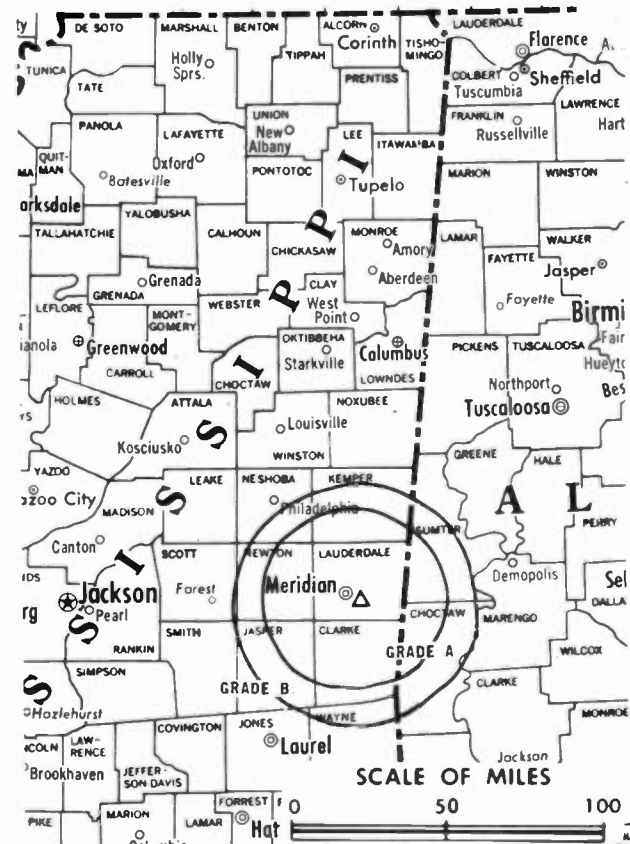
- BOB HORTON, station manager.
- STEVE HOLLAND, news director.
- RAY DENTON, program director.
- JOE SMITH, operations director.
- TERESA WILLIAMS, office manager.
- MELODY MERRITT, traffic manager.
- PAT CALVERT, graphics manager.

Highest 30 Sec. Rate (May 1, 1981): \$230.

NETWORK BASE HOURLY RATE: \$355.

Total Households: © MSI Consumer Market Data as of 1/1/85. TV Homes. TV% and Circulation © 1985 Arbitron. County coverage based on Arbitron study.

Net Weekly Circulation	State County	Total Households	TV Households	%
50% & Over	ALABAMA Choctaw	5,500	5,400	98
	Sumter	5,400	5,300	98



WHTV BPCT-5213 Granted 11/30/78

© American Map Corp., 14244

Net Weekly Circulation	State County	Total Households	TV Households	%
50% & Over	MISSISSIPPI Clarke	6,200	6,100	98
	Kemper	3,300	3,200	97
	Lauderdale	28,600	28,300	99
	Newton	7,000	6,900	99
Between 25-49%	MISSISSIPPI Jones	22,600	22,400	99
	Neshoba	8,700	8,600	99
Between 5-24%	ALABAMA Marengo	8,400	8,200	98
	MISSISSIPPI Jasper	6,000	5,900	98
	Wayne	6,500	6,400	98
Station Totals		108,200	106,700	98
Net Weekly Circulation (1985)				58,900
Average Daily Circulation (1985)				35,900

Mississippi—Meridian

WLBM-TV

Ch. 30

Network Service: NBC.

Licensee: TV-3 Inc., 715 S. Jefferson St., Box 1712, Jackson, MS 39201.

Studio: 4608 Skyland Dr., Meridian, MS 39301.

Telephone: 601-485-3030.

Technical Facilities: Channel No. 30 (566-572 MHz). Authorized power: 89.1-kw max. & 35.9-kw horizontal visual, 8.91-kw max. & 3.59-kw horizontal aural. Antenna: 610-ft. above av. terrain, 405-ft. above ground, 1030-ft. above sea level.

Latitude 32° 19' 34"
Longitude 88° 41' 12"

Transmitter: 0.8-mi S of Meridian at 4608 Skyland Dr.

Satellite Earth Stations: 8-meter & 3-meter; Harris receivers.

News Service: NBC.

Ownership: See WLBT-TV, Jackson, MS.

Began Operation: Sept. 30, 1982.

Represented (sales): Katz Television.

Represented (legal): Bilger & Blair.

Represented (engineering): Jules Cohen & Associates.

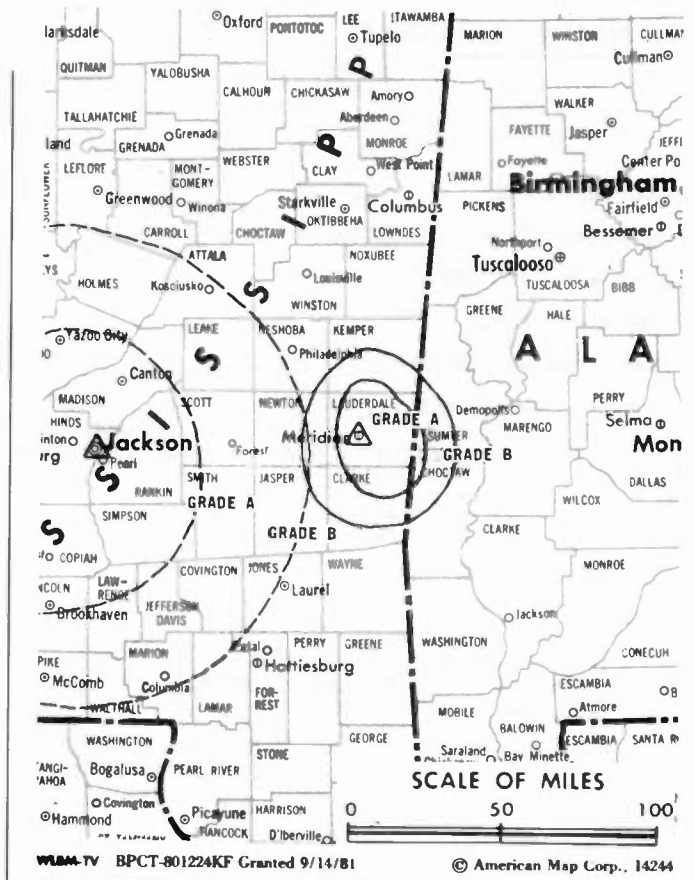
Personnel:

GLENN ROSE, vice president & general manager.

Highest 30 Sec. Rate (July 1, 1985): \$120.

Total Households: © MSI Consumer Market Data as of 1/1/85. TV Homes, TV% and Circulation © 1985 Arbitron. County coverage based on Arbitron study.

Net Weekly Circulation	State County	Total Households	TV Households	%
50% & Over	MISSISSIPPI			
	Lauderdale	28,600	28,300	99
Between 25-49%	ALABAMA			
	Choctaw	5,500	5,400	98
	Sumter	5,400	5,300	98



Net Weekly Circulation	State County	Total Households	TV Households	%
Between 25-49%	MISSISSIPPI			
	Clarke	6,200	6,100	98
	Kemper	3,300	3,200	97
Between 5-24%	MISSISSIPPI			
	Jasper	6,000	5,900	98
	Neshoba	8,700	8,600	99
	Newton	7,000	6,900	99
Station Totals		70,700	69,700	98
Net Weekly Circulation (1985)				31,800
Average Daily Circulation (1985)				16,400

Mississippi—Meridian

WTOK-TV

Ch. 11

Network Service: ABC.

Licensee: WTKO-TV Inc.

Studio: Southern Bldg.

Mailing Address: Box 2988, Meridian, MS 39302.

Telephone: 601-693-1441. TWX: 501-961-1090.

Technical Facilities: Channel No. 11 (198-204 MHz). Authorized power: 316-kw visual, 46.5-kw aural. Antenna: 536-ft. above av. terrain, 319-ft. above ground, 984-ft. above sea level.

Latitude 32° 19' 38.3"
Longitude 88° 41' 27.8"

Transmitter: U.S. Hwy. 45, 1.8-mi. S of city.

Satellite Earth Stations: One in operation; Avantek receivers.

News Service: AP.

Ownership: Larry C. Wallace, chmn., 17%; David J. Jones, pres., 6%; Michael L. Waddington, secy., 7.5%; John J. Flake, treas., Jerral W. Jones & Jerry L. Maulden, 10% each; Howard J. Weichern Jr., 7%; Alvin G. Flanigan, Thomas W. Bonner & Robert F. Ward, 5% each; Karl Eller & James Everett, 4% each; V. Ray Brown, David Randolph Jones, Dean Howard & Rhonda Gail Jones McDonald, 2% each; Clyde W. Anderson, Gary W. Lay & Ronald E. Tabor, 1.5% each. Wallace, D. J. Jones, J. Jones, Flake, Maulden, Waddington, Weichern & Eller have interest in KARK-TV Little Rock, AR. D. J. Jones has interest in application for Ch. 13 Memphis, TN.

Began Operation: Sept. 25, 1953. Sale to H & C Communications owner by Robert F. Wright, et al., approved by FCC July 28, 1981 (Television Digest, Vol. 21:14). Sale to Southwest Media Inc. approved by FCC Oct. 24, 1984. (Vol. 24:26, 33).

Represented (sales): Blair Television.

Represented (legal): Gammon & Grange.

Represented (engineering): Lohnes & Culver.

Personnel:

ROBERT F. WARD, president & general manager.
BOB FORD, general sales manager.
JOHN JOHNSON, news director.
CECIL C. GERMANY, national sales manager.
BOB HOLLAND, personnel director.
EDNA LA SHANE, traffic manager.
BERNICE P. STEWART, program manager.
CHRIS BURGBACHER, chief engineer.

Highest 30 Sec. Rate (July 1, 1985): \$900.

NETWORK BASE HOURLY RATE: \$1727.

Total Households: © MSI Consumer Market Data as of 1/1/85. TV Homes, TV% and Circulation © 1985 Arbitron. County coverage based on Arbitron study.

Net Weekly Circulation	State County	Total Households	TV Households	%
50% & Over	ALABAMA			
	Choctaw	5,500	5,400	98
	Greene	3,700	3,600	97
	Marengo	8,400	8,200	98
	Sumter	5,400	5,300	98



WTOK-TV BMPCT-3043 Granted 5/2/55

© American Map Corp., 14244

Net Weekly Circulation	State County	Total Households	TV Households	%
50% & Over	MISSISSIPPI			
	Clarke	6,200	6,100	98
	Jasper	6,000	5,900	98
	Kemper	3,300	3,200	97
	Lauderdale	28,600	28,300	99
	Neshoba	8,700	8,600	99
	Newton	7,000	6,900	99
	Noxubee	4,000	3,900	98
	Wayne	6,500	6,400	98
	Winston	6,600	6,500	98
Between 25-49%	ALABAMA			
	Hale	5,000	4,900	98
	MISSISSIPPI			
	Jones	22,600	22,400	99
	Scott	8,800	8,700	99
Between 5-24%	ALABAMA			
	Clarke	9,300	9,100	98
	Perry	4,600	4,500	98
	Pickens	7,100	6,900	97
	Tuscaloosa	50,800	50,200	99
	Wilcox	4,500	4,400	98
	MISSISSIPPI			
	Forrest	24,600	24,400	99
	Greene	3,100	3,000	97
	Leake	6,800	6,700	99
Oktibbeha	12,000	11,700	97	
Station Totals		264,400	260,400	98
Net Weekly Circulation (1985)				113,900
Average Daily Circulation (1985)				70,200

Mississippi—Natchez

WNTZ

Ch. 48

Network Service: None, independent.

Grantee: MSLA Bcstg. Inc., 625 Beltline Hwy., Natchez, MS 39120.

Studio: 625 Beltline Hwy., Natchez, MS 39120.

Telephone: 601-442-4800.

Technical Facilities: Channel No. 48 (674-680 MHz). Authorized power: 1170-kw max. visual, 120-kw max. aural. Antenna: 1043-ft. above av. terrain, 848-ft. above ground, 1008-ft. above sea level.

Latitude	31°	30'	33"
Longitude	91°	24'	19"

Transmitter: 625 Beltline Hwy., Natchez.

Satellite Earth Station: Satcom, 3.8-meter; Pinzone receivers.

Ownership: William B. Atkins, pres., 100%; J. Tuffy Parish, secy.-treas.

Due to Begin Operation: Oct. 1985.

Represented (legal): Thomas L. Root, P.C.

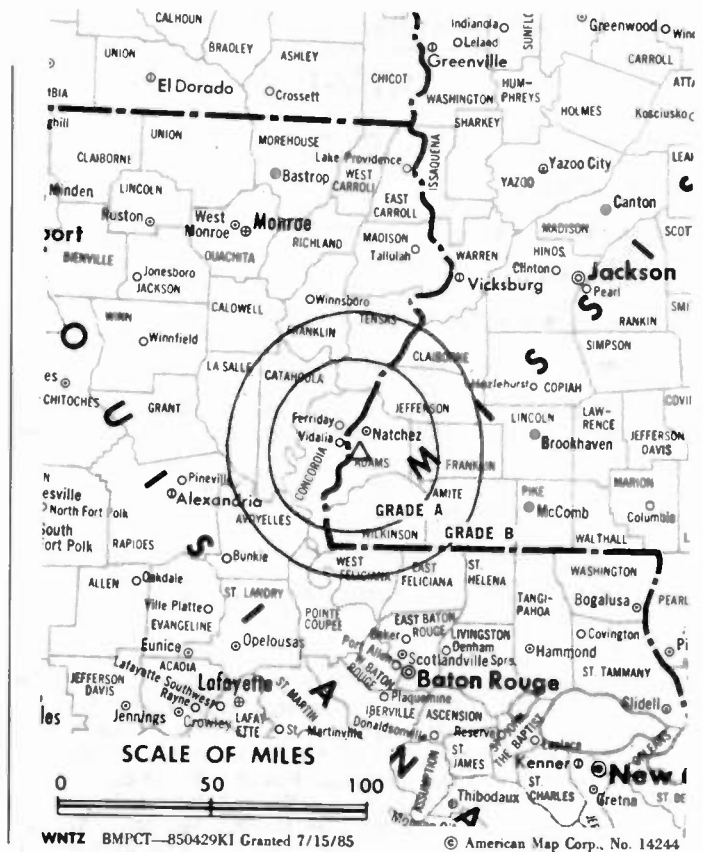
Represented (engineering): Peter V. Gureckis & Associates.

Personnel:

WILLIAM (BILL) ATKINS, general manager.

JOHN LONG, chief engineer.

Rates: Not available.



Mississippi—Tupelo—Columbus

WTVA

Ch. 9

Network Service: NBC.

Licensee: WTUV Inc., Box 350, Tupelo, MS 38801.

Studio: Beech Spring Rd., 2.5-mi. N of city limits.

Telephone: 601-842-7620.

Mailing Address: Box 350, Tupelo, MS 38801.

Technical Facilities: Channel No. 9 (186-192 MHz). Authorized power: 316-kw visual, 31.6-kw aural. Antenna: 1780-ft. above av. terrain, 1590-ft. above ground, 2170-ft. above sea level.

Latitude 33° 47' 40"
Longitude 89° 05' 16"

Transmitter: 2.1-mi. NW of Woodland.

Satellite Earth Stations: 3 in operation.

News Service: AP.

Ownership: Frank K. Spain, 35%; Letha M. Spain, 20%; Perrin Purvis, 10%; Margaret H. Spain, 35%. Same principals own WTVX(TV), Fort Pierce-Vero Beach, FL. Central Television Inc., which is controlled by Frank K. Spain, owns WHTV, Meridian, MS.

Began Operation: March 18, 1957.

Represented (sales): Katz Television.

Represented (legal): Haley, Bader & Potts.

Personnel:

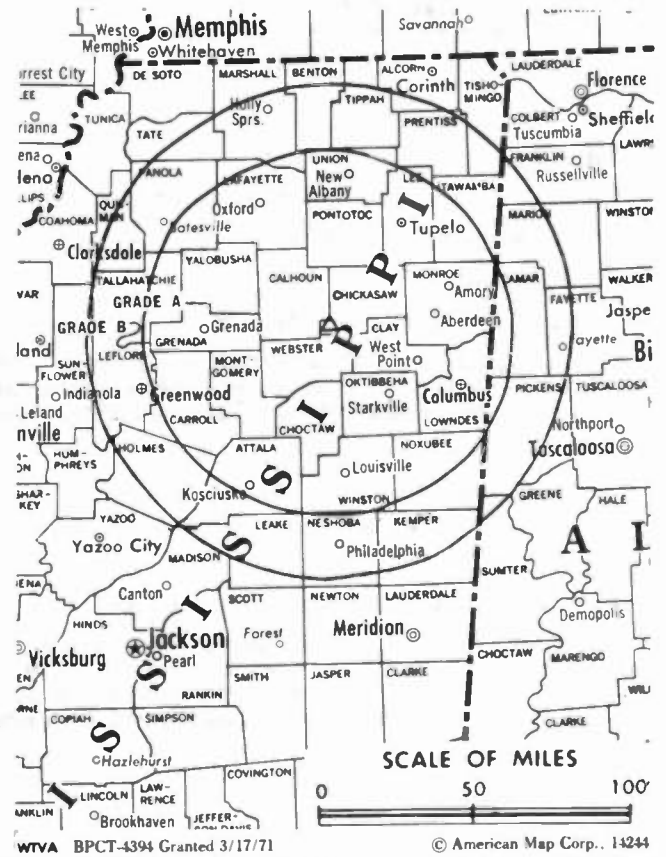
- FRANK K. SPAIN, president.
- MARK LEDBETTER, general manager.
- BOB LEECH, national sales director.
- JACK CRISTIL, local sales director.
- CHARLES ED BISHOP, program director.
- WENDELL ROBINSON, chief engineer.
- GERALD STANFORD, operations director.
- KEVIN SULLIVAN, news director.

Highest 30 Sec. Rate: \$500.

NETWORK BASE HOURLY RATE: \$900.

Total Households: © MSI Consumer Market Data as of 1/1/85. TV Homes, TV% and Circulation © 1985 Arbitron. County coverage based on Arbitron study.

Net Weekly Circulation	State County	Total Households	TV Households	%
50% & Over	ALABAMA			
	Lamar	6,200	6,100	98
	MISSISSIPPI			
	Alcorn	13,000	12,800	98
	Attala	6,800	6,700	99
	Calhoun	5,600	5,500	98
	Carroll	3,300	3,200	97
	Chickasaw	6,000	5,900	98
	Choctaw	3,000	2,900	97
	Clay	7,100	7,000	99
	Coahoma	11,500	11,200	97
	Grenada	7,300	7,100	98
	Hawamba	7,600	7,500	99
	Lafayette	11,200	11,000	98
	Lee	21,800	21,500	99
	Leflore	13,100	12,800	98
	Lowndes	20,000	19,800	99
	Monroe	12,600	12,400	98
	Montgomery	4,600	4,500	98
	Neshoba	8,700	8,600	99
	Noxubee	4,000	3,900	98
Oktibbeha	12,000	11,700	97	



WTVA BPCT-4394 Granted 3/17/71

© American Map Corp., 1-4244

Net Weekly Circulation	State County	Total Households	TV Households	%
50% & Over	Pontotoc	7,800	7,700	99
	Prentiss	8,800	8,700	99
	Tallahatchie	5,200	5,100	98
	Tippah	6,700	6,600	98
	Tishomingo	7,300	7,200	99
	Union	8,300	8,200	99
	Webster	3,600	3,500	97
	Winston	6,600	6,500	98
	Yalobusha	4,900	4,800	98
	Between 25-49%	ALABAMA		
Fayette		7,100	7,000	99
Franklin		10,900	10,700	98
Greene		3,700	3,600	97
Marion		11,600	11,500	99
Pickens	7,100	6,900	97	
MISSISSIPPI	Holmes	7,100	6,900	97
	Kemper	3,300	3,200	97
	Panola	9,400	9,200	98
	Quitman	3,800	3,700	97
	Between 5-24%	ALABAMA		
Sumter		5,400	5,300	98
MISSISSIPPI				
Bolivar		13,500	13,100	97
Leake		6,800	6,700	99
Marshall		9,400	9,200	98
Sunflower		9,700	9,400	97
Tate		6,300	6,200	98
Yazoo		9,100	8,900	98
Station Totals			368,800	361,900
Net Weekly Circulation (1985)				227,800
Average Daily Circulation (1985)				147,700

Mississippi—West Point

WWSB-TV

Ch. 27

Network Service: ABC.

Grantee: Venture Systems Inc., Box 777, West Point, MS 39773.

Studio: 310 E. Westbrook, West Point.

Telephone: 601-494-8327.

Mailing Address: Box 777, West Point, MS 39773.

Technical Facilities: Channel No. 27 (548-554 MHz). Authorized power: 2000-kw max. & 468-kw horizontal visual, 200-kw max. & 46.8-kw horizontal aural. Antenna: 1680-ft. above av. terrain, 1441-ft. above ground, 2021-ft. above sea level.

Latitude 33° 47' 40"
Longitude 89° 05' 16"

Transmitter: 2.1-mi NW of Woodland.

News Service: AP.

Satellite Earth Station: In operation; Scientific-Atlanta receivers.

Ownership: John D. Dyer, chmn., 33.3%; David C. Hopper, pres., 6.66%; Lewis C. Hopper, v.p., 13.3%; Fred Beard, secy.-treas., 4.16%; H. N. Haggard, asst. treas., 8.3%; Richard D. McRae, 8.3%; Richard M. Hopper & Barbara M. Hopper, 6.66% each; Stephen & Lewis Townsend, 2.77% each.

Began Operation: May 29, 1983.

Represented (sales): Avery-Knodel.

Represented (legal): Cordon & Jacob.

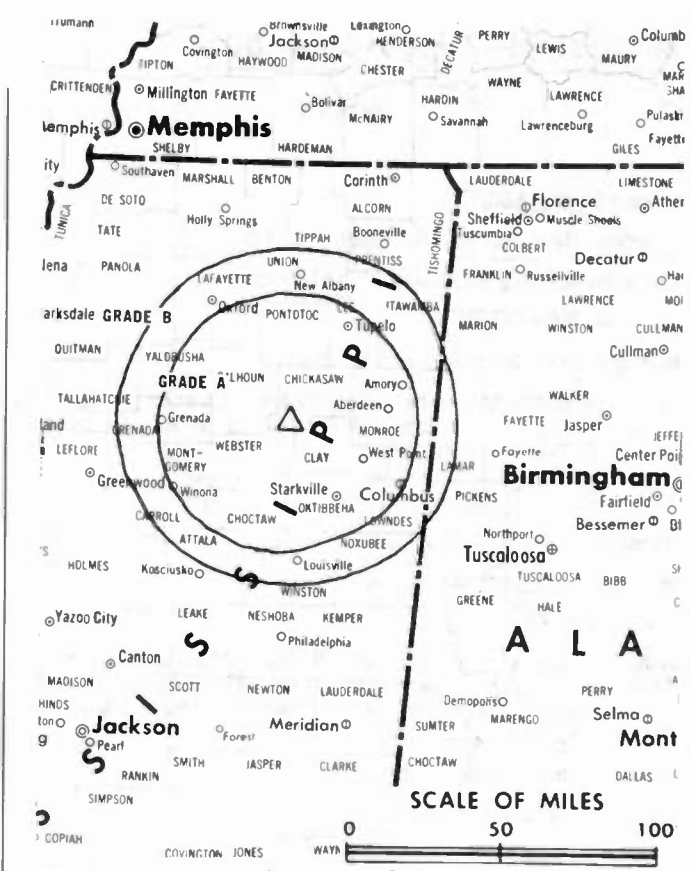
Personnel:

DAVID C. HOPPER, president & general manager.
LEWIS HOPPER, national sales manager.
SAM TAYLOR, general sales manager.
LYNDA MIZE, program director.
ANDY COVINGTON, news director.
STAN WEST, chief engineer.
TRACY GRIFFIN, traffic.

Highest 30 Sec. Rate: \$180.

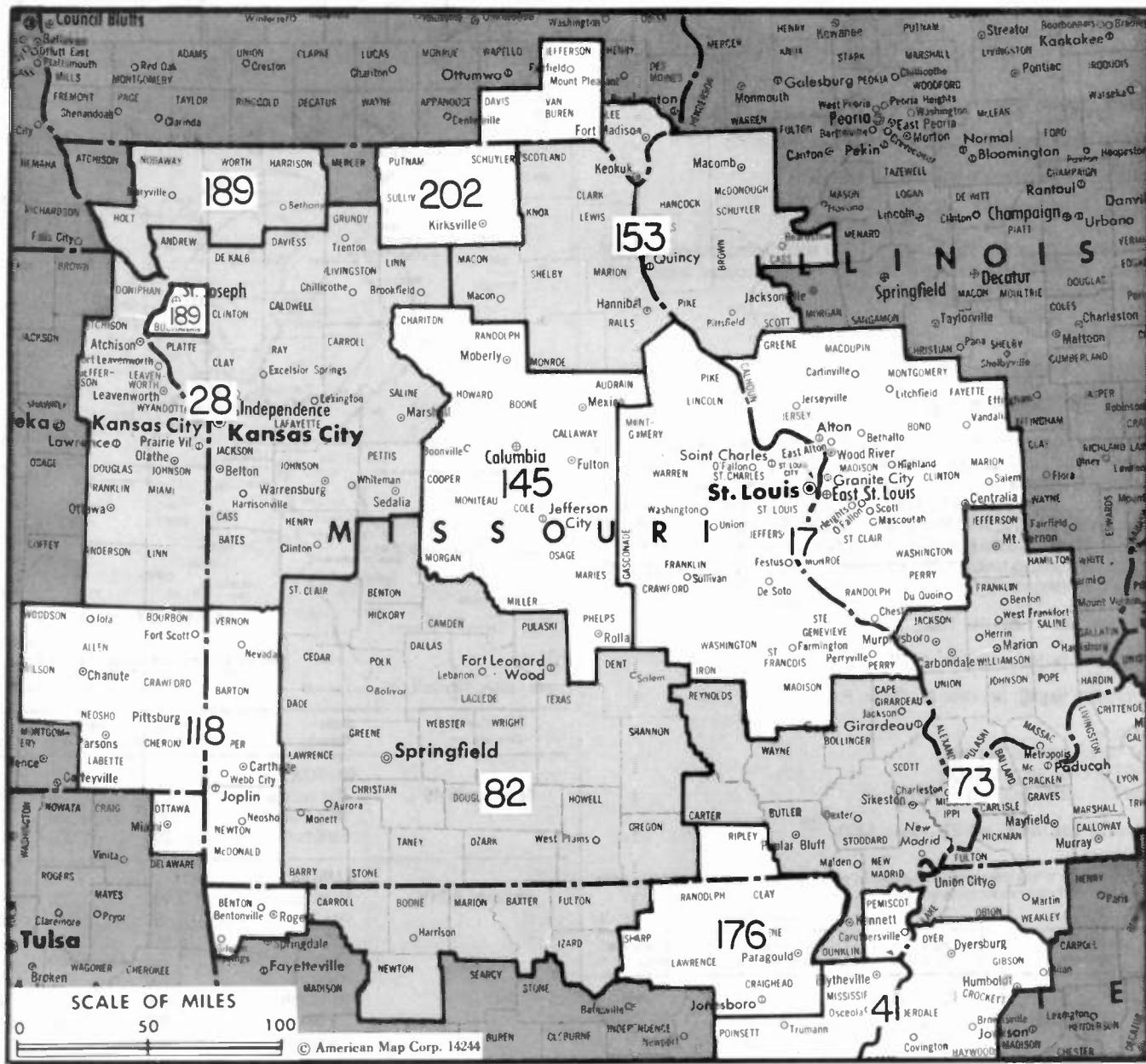
Total Households: © MSI Consumer Market Data as of 1/1/85. TV Homes, TV% and Circulation © 1985 Arbitron. County coverage based on Arbitron study.

Net Weekly Circulation	State County	Total Households	TV Households	%
50% & Over	MISSISSIPPI			
	Chickasaw	6,000	5,900	98
	Clay	7,100	7,000	99
	Lee	21,800	21,500	99
	Lowndes	20,000	19,800	99
	Monroe	12,600	12,400	98
	Oktibbeha	12,000	11,700	97
	Pontotoc	7,800	7,700	99
Webster	3,600	3,500	97	



WWSB-TV BMPCT-821109KM Granted 11/29/82 © American Map Corp. 14244

Net Weekly Circulation	State County	Total Households	TV Households	%
Between 25-49%	MISSISSIPPI			
	Calhoun	5,600	5,500	98
	Choctaw	3,000	2,900	97
	Itawamba	7,600	7,500	99
	Lafayette	11,200	11,000	98
Noxubee	4,000	3,900	98	
Between 5-24%	ALABAMA			
	Lamar	6,200	6,100	98
	Pickens	7,100	6,900	97
MISSISSIPPI	Carroll	3,300	3,200	97
	Montgomery	4,600	4,500	98
	Prentiss	8,800	8,700	99
	Tishomingo	7,300	7,200	99
	Union	8,300	8,200	99
	Winston	6,600	6,500	98
Yalobusha	4,900	4,800	98	
Station Totals		179,400	176,400	98
Net Weekly Circulation (1985)				84,600
Average Daily Circulation (1985)				42,300



Missouri Station Status as of August 15, 1985

	VHF	UHF	TOTAL
Commercial Television Stations	15	11	26
Educational Television Stations	2	2	4
			30

State Cross Reference List

Communities That Receive Programs of Stations That are Located Elsewhere

- WPSO-TV, Cape Girardeau — See Paducah, KY
- WGEM-TV, Hannibal — See Quincy, IL
- WSIL-TV, Cape Girardeau — See Harrisburg, IL
- KOMU-TV, Jefferson City — See Columbia, MO
- WTCT, Cape Girardeau — See Marion, IL
- KOAM-TV, Joplin — See Pittsburg, KS
- KRCG, Columbia — See Jefferson City, MO
- KTVO, Kirksville — See Ottumwa, IA

Market Area Commercial TV Stations

Market	Arbitron ADI TV Households	Rank
Saint Louis, MO	1,041,000	17
Kansas City, MO	698,600	28
Memphis, TN	554,400	41
Paducah, KY-Cape Girardeau, MO-Harrisburg, IL	338,400	73
Springfield, MO	278,800	82
Joplin, MO-Pittsburg, KS	174,100	118
Columbia-Jefferson City, MO	138,300	145
Quincy, IL-Hannibal, MO	124,000	153
Saint Joseph, MO	50,300	189
Ottumwa, IA-Kirksville, MO	28,700	202

- KDNL-TV (30), KMOX-TV (4), KNLC (24), KPLR-TV (11), KSDK (5), KTVI (2)
- KCTV (5), KMBC-TV (9), KSHB-TV (41), KYFC (50), KZKC-TV (62), WDAF-TV (4)
- WHBQ-TV (13), WMC-TV (5), WMKW-TV (30), WPTY-TV (24), WREG-TV (3)
- KBSI (23), KFVS-TV (12), KPOB-TV (15), WCEE (13), WPSD-TV (6), WSIL-TV (3), WTCT (27)
- KDEB-TV (27), KOLR-TV (10), KSPR (33), KYTV (3)
- KOAM-TV (7), KODE-TV (12), KSNF (16)
- KCBJ-TV (17), KOMU-TV (8), KRCG (13)
- KHQA-TV (7), WGEM-TV (10)
- KQTV (2)
- KTVO (3)

Missouri—Cape Girardeau

KBSI

Ch. 23

Network Service: None, independent.

Licensee: Cape Girardeau Family Television Ltd. Partnership.

Studio: 806 Enterprise, Cape Girardeau, MO 63701.

Telephone: 314-334-1223.

Technical Facilities: Channel No. 23 (524-530 MHz). Authorized power: 1870-kw max. visual, 187-kw max. aural. Antenna: 1770-ft. above av. terrain, 1567-ft. above ground, 2277-ft. above sea level.

Latitude 37° 24' 23"
Longitude 89° 33' 44"

Transmitter: E side of Perryville Rd., approx. 2.9-mi. SSW of Oriole.

Satellite Earth Stations: 3 in operation.

Ownership: Stephen D. Kent, gen. partner, 21.6%; Cape Girardeau Family Television Inc., gen. partner, 1%; Mid-America TV 23 Ltd. Partnership, Ltd. partner, 45%; Media Central Inc., Ltd. partner, 32.4%. CGFT ownership: Media Central Inc., 60%; Stephen D. Kent, 40%. MC ownership: Morton J. Kent, chmn.-pres., 21.28%; Kent Rentals Inc., 37.23%; Forrest L. Preston, 8.24%; David R. Vaughn & John F. McMullan, 7.98% each; H. Bernard Dixon, 6.92%; others, none with as much as 3%. For other interests, see Media Central under Group Ownership of TV Stations.

Began Operation: Sept. 10, 1983.

Represented (sales): Independent TV Sales.

Represented (legal): Seymour M. Chase, P.C.

Personnel:

TIM BEVER, general manager.
MARK JOLLIE, sales manager.
CHARLES VOSS, program director.

Highest 30 Sec. Rate (July 22, 1985): \$300.

Total Households: © MSI Consumer Market Data as of 1/1/85. TV Homes, TV% and Circulation © 1985 Arbitron. County coverage based on Arbitron study.

Net Weekly Circulation	State County	Total Households	TV Households	%
50% & Over	ILLINOIS			
	Pulaski	3,400	3,200	96
	Union	7,500	7,300	97
	MISSOURI			
	Bollinger	4,100	4,000	98
	Cape Girardeau	22,500	22,200	98
Scott	14,900	14,700	99	
Between 25-49%	ILLINOIS			
	Alexander	4,900	4,700	96
	Franklin	18,200	17,700	97
	Jackson	24,400	23,600	97
	Johnson	3,800	3,700	97
	Massac	6,200	6,000	97
	Williamson	23,600	23,000	97
	KENTUCKY			
	Ballard	3,400	3,400	100
	Hickman	2,200	2,200	100
Mc Cracken	24,400	24,200	99	



KBSI BMPCT-830107KE Granted 5/19/83 © American Map Corp. 14244

Net Weekly Circulation	State County	Total Households	TV Households	%
Between 25-49%	MISSOURI			
	Mississippi	5,300	5,200	98
	New Madrid	7,800	7,600	97
	Stoddard	11,200	11,000	98
Between 5-24%	ILLINOIS			
	Hamilton	3,900	3,700	95
	Hardin	2,100	2,000	95
	Jefferson	15,600	15,100	97
	Perry	8,600	8,400	97
	Pope	1,800	1,700	94
	Randolph	12,600	12,300	98
	Saline	12,400	12,000	97
	KENTUCKY			
	Carlisle	2,100	2,100	100
Graves	13,400	13,300	99	
L'vingston	3,800	3,800	100	
Marshall	10,400	10,300	99	
MISSOURI				
Iron	4,000	3,900	97	
Madison	4,500	4,400	98	
Perry	6,000	5,900	98	
Ste Genevieve	5,500	5,400	98	
Wayne	4,800	4,600	96	
TENNESSEE				
Obion	12,300	12,200	99	
Station Totals		311,600	304,800	97
Net Weekly Circulation (1985)				93,800
Average Daily Circulation (1985)				41,900

Missouri—Cape Girardeau

KFVS-TV

Ch. 12

Network Service: CBS.

Licensee: American Hirsch Bcstg. Co., Box 100, Cape Girardeau, MO 63701.

Studio: 310 Broadway. Telephone: 314-335-1212.

Mailing Address: Box 100, Cape Girardeau, MO 63701.

Technical Facilities: Channel No. 12 (204-210 MHz). Authorized power: 316-kw visual, 31.6-kw aural. Antenna: 2000-ft. above av. terrain, 1676-ft. above ground, 2487-ft. above sea level.

Latitude 37° 25' 46"
Longitude 89° 30' 14"

Transmitter: 8.5-mi. N of Cape Girardeau, off county road V.

Satellite Earth Station: ADM, 7-meter; Avcom receivers.

News Service: AP.

Ownership: American Family Corp., 100%. For other interests, see Group Ownership of TV Stations.

Began Operation: Oct. 3, 1954. Sale to present owner by Oscar C. Hirsch, et al., approved by FCC April 4, 1979 (Television Digest, Vol. 18:41).

Represented (sales): Katz Television.

Represented (legal): Schnader, Harrison, Segal & Lewis.

Personnel:

JOE GOLENIOWSKI, vice president & general manager.
RAY SULLIVAN, general sales manager.
BISHOP ELLISON, chief engineer.
MICHAEL BEECHER, news director.

Highest One Hour Rate: \$2000.

Highest 30 Sec. Rate: \$800.

NETWORK BASE HOURLY RATE: \$1500.

Total Households: © MSI Consumer Market Data as of 1/1/85. TV Homes, TV% and Circulation © 1985 Arbitron. County coverage based on Arbitron study.

Net Weekly Circulation	State County	Total Households	TV Households	%
50% & Over	ARKANSAS			
	Clay	8,000	7,800	97
	ILLINOIS			
	Alexander	4,900	4,700	96
	Franklin	18,200	17,700	97
	Gallatin	3,000	2,900	97
	Hamilton	3,900	3,700	95
	Hardin	2,100	2,000	95
	Jackson	24,400	23,600	97
	Jefferson	15,600	15,100	97
	Johnson	3,800	3,700	97
	Massac	6,200	6,000	97
	Perry	8,600	8,400	97
	Pope	1,800	1,700	94
	Pulaski	3,400	3,200	96
	Saline	12,400	12,000	97
	Union	7,500	7,300	97
	Wayne	7,500	7,200	95
	Williamson	23,600	23,000	97
	KENTUCKY			
	Ballard	3,400	3,400	100
	Calloway	11,300	11,200	99
	Carlisle	2,100	2,100	100
	Crittenden	3,500	3,500	100
	Fulton	3,300	3,300	100
	Graves	13,400	13,300	99
	Hickman	2,200	2,200	100
Livingston	3,800	3,800	100	
Lyon	2,500	2,500	100	



KFVS-TV BPCT-2609 Granted 4/17/59

© American Map Corp., 14234

Net Weekly Circulation	State County	Total Households	TV Households	%
50% & Over	Mc Cracken	24,400	24,200	99
	Marshall	10,400	10,300	99
MISSOURI				
	Bollinger	4,100	4,000	98
	Butler	14,700	14,300	97
	Cape Girardeau	22,500	22,200	98
	Carter	2,100	2,000	95
	Dunklin	13,900	13,600	98
	Madison	4,500	4,400	98
	Mississippi	5,300	5,200	98
	New Madrid	7,800	7,600	97
	Pemiscot	8,600	8,400	98
	Perry	6,000	5,900	98
	Reynolds	3,000	2,900	97
	Ripley	5,000	4,700	94
	Scott	14,900	14,700	99
	Stoddard	11,200	11,000	98
	Wayne	4,800	4,600	96
TENNESSEE				
	Lake	2,600	2,600	100
	Obion	12,300	12,200	99
	Weakley	12,000	11,800	99
Between 25-49%	ILLINOIS			
	Randolph	12,600	12,300	98
	MISSOURI			
	Iron	4,000	3,900	97
	Ste Genevieve	5,500	5,400	98
	Shannon	2,900	2,700	93

(Continued on page A-588)

Station Totals	560,900	548,600	97
Net Weekly Circulation (1985)		356,600	
Average Daily Circulation (1985)		244,700	

Missouri—Columbia

KCBJ-TV

Ch. 17

Network Service: NBC.

Licensee: Stauffer Communications Inc., 501 Business 70 E., Columbia, MO 65201.

Studio: 501 Business 70 East, Columbia, MO 65201.

Telephone: 314-449-0917.

Technical Facilities: Channel No. 17 (488-494 MHz). Authorized power: 750-kw max. & 562-kw horizontal visual, 147-kw max. & 112-kw horizontal aural. Antenna: 1130-ft. above av. terrain, 1100-ft. above ground, 1900-ft. above sea level.

Latitude 38° 46' 29"
Longitude 92° 33' 22"

Transmitter: 3.5-mi. W of Jamestown.

Satellite Earth Stations: 2 in operation; Harris receivers.

News Service: AP.

Ownership: Stauffer Communications Inc. For other interests, see Group Ownership of TV Stations.

Began Operation: Dec. 5, 1971. Sale to present owner by Richard E. & Robert H. Koenig approved by FCC Dec. 13, 1984 (*Television Digest*, Vol. 24:43).

Represented (sales): Blair Television.

Represented (legal): Dow, Lohnes & Albertson.

Personnel:

- RUSH EVANS, general manager.
- ROBERT CALVERT, general sales manager.
- JUDY PULLIAM, program director.
- JOHN DARBY, chief engineer.
- TINA VAUDRIN, promotion director.
- DIANA LAMBDIN MEYER, news director.
- TOM KOENIG, operations manager.

Highest 30 Sec. Rate: \$800.

Total Households: © MSI Consumer Market Data as of 1/1/85. TV Homes, TV% and Circulation © 1985 Arbitron. County coverage based on Arbitron study.

Net Weekly Circulation	State County	Total Households	TV Households	%
50% & Over	MISSOURI			
	Boone	38,900	38,300	98
	Callaway	11,700	11,500	98
	Chariton	4,100	4,000	98
	Cole	21,700	21,500	99
	Cooper	5,600	5,500	98
	Howard	3,700	3,600	97
	Miller	7,500	7,400	99
	Moniteau	4,400	4,300	98
	Morgan	5,700	5,600	98
	Osage	4,100	4,000	98



KCBJ-TV BNPCT-7323 Granted 7/14/71

© American Map Corp., 14244

Net Weekly Circulation	State County	Total Households	TV Households	%
50% & Over	Pettis	14,100	13,800	98
	Randolph	9,700	9,500	98
Between 25-49%	MISSOURI			
	Audrain	9,900	9,800	99
	Maries	2,900	2,800	97
	Saline	9,700	9,500	98
Between 5-24%	MISSOURI			
	Benton	5,300	5,100	96
	Camden	9,300	9,100	98
	Carroll	4,800	4,700	98
	Crawford	7,100	6,800	96
	Gasconade	5,300	5,200	98
	Henry	7,800	7,700	98
	Monroe	3,600	3,600	100
	Montgomery	4,300	4,200	98
	Pulaski	9,900	9,700	98
Ralls	3,500	3,500	100	
Station Totals		214,600	210,700	98
Net Weekly Circulation (1985)				115,500
Average Daily Circulation (1985)				63,800

Missouri—Columbia

KOMU-TV

Ch. 8

Network Service: ABC.

Licensee: The Curators of the University of Missouri, Columbia, MO 65201.

Studio: Hwy. 63 South, Columbia, MO 65201.

Telephone: 314-442-1122. TWX: 910-760-1444.

Technical Facilities: Channel No. 8 (180-186 MHz). Authorized power: 288-kw visual, 30.2-kw aural. Antenna: 790-ft. above av. terrain, 774-ft. above ground, 1612-ft. above sea level.

Latitude 38° 53' 16"
Longitude 92° 15' 48"

Transmitter: Hwy. 63 South.

Satellite Earth Stations: 3 in operation; Scientific-Atlanta, 7-meter & 4.6-meter; Scientific-Atlanta receivers.

News Services: AP, ABC.

Ownership: The Curators of the University of Missouri.

Began Operation: Dec. 21, 1953.

Represented (sales): Avery-Knodel Inc.

Represented (legal): Fisher, Wayland, Cooper & Leader.

Represented (engineering): Hammett & Edison Inc.

Personnel:

TOM GRAY, general manager.
DON RUGGLES, sales manager.
BOB AUSTIN, program director.
CHARLYN LAW, promotion director.
JOHN QUARDERER, news director.
ROGER ALLBEE, operations manager.
WILLIAM J. REAGAN, chief engineer.

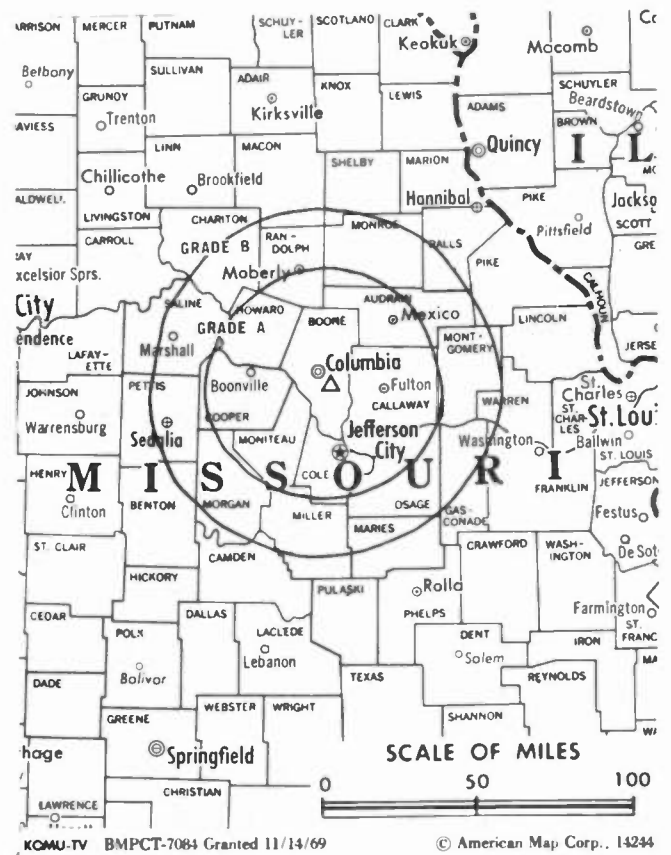
Highest One Hour Rate: \$700.

Highest 30 Sec. Rate (July 1, 1985): \$400.

NETWORK BASE HOURLY RATE: \$1050.

Total Households: © MSI Consumer Market Data as of 1/1/85. TV Homes, TV% and Circulation © 1985 Arbitron. County coverage based on Arbitron study.

Net Weekly Circulation	State County	Total Households	TV Households	%
50% & Over	MISSOURI			
	Audrain	9,900	9,800	99
	Boone	38,900	38,300	98
	Callaway	11,700	11,500	98
	Chariton	4,100	4,000	98
	Cole	21,700	21,500	99
	Cooper	5,600	5,500	98
	Howard	3,700	3,600	97
	Maries	2,900	2,800	97
	Miller	7,500	7,400	99
	Moniteau	4,400	4,300	98
	Monroe	3,600	3,600	100
	Montgomery	4,300	4,200	98



KOMU-TV BMPCT-7084 Granted 11/14/69

© American Map Corp., 14244

Net Weekly Circulation	State County	Total Households	TV Households	%
50% & Over	Morgan	5,700	5,600	98
	Osage	4,100	4,000	98
	Pettis	14,100	13,800	98
	Pulaski	9,900	9,700	98
	Randolph	9,700	9,500	98
	Saline	9,700	9,500	98
Between 25-49%	MISSOURI			
	Benton	5,300	5,100	96
	Camden	9,300	9,100	98
	Gasconade	5,300	5,200	98
	Phelps	12,100	11,800	98
Between 5-24%	MISSOURI			
	Carroll	4,800	4,700	98
	Johnson	13,200	13,000	98
	Linn	6,400	6,300	98
	Pike	6,200	6,100	98
	Shelby	3,100	3,000	97
Station Totals		247,000	242,600	98
Net Weekly Circulation (1985)				158,700
Average Daily Circulation (1985)				95,200

Missouri—Hannibal-Quincy, Illinois

KHQA-TV

Ch. 7

Network Service: CBS.

Licensee: Lee Enterprises Inc., 510 Maine St., Quincy, IL 62301.

Studios: 2333 Palmyra Rd., Hannibal, MO; WCU Bldg., Quincy, IL 62301.

Telephones: 217-222-6200, Quincy; 314-221-2762, Hannibal.

Business & National Sales Office: WCU Bldg., Quincy, IL 62301.

TWX: 910-246-3204.

Technical Facilities: Channel No. 7 (174-180 MHz). Authorized power: 269-kw visual, 48.4-kw aural. Antenna: 890-ft. above av. terrain, 804-ft. above ground, 1539-ft. above sea level.

Latitude 39° 58' 22"
Longitude 91° 19' 54"

Transmitter: Columbus Rd., Quincy, IL.

Satellite Earth Stations: 3 in operation; Scientific-Atlanta, 7-meter; Harris & Scientific-Atlanta receivers.

AM Affiliate: WTAD (Quincy), 5-kw (1-kw night), 930 kHz (CBS).

FM Affiliate: WQCY, 27-kw, 99.5 MHz (No. 258), 751-ft.

News Service: UPI.

Ownership: Lee Enterprises Inc. Lloyd G. Schermer, pres. & dir.; John S. Stemlar, v.p., treas. & dir.; Richard Belkin, v.p., bcstg.; C. D. Waterman Jr., secy. & dir.; Richard P. Galligan, asst. treas. & asst. secy.; Norman Staudt, asst. secy. & asst. treas.; Harry Fischer Jr., Phyllis Sewell, William E. Olsen, Richard Sonnenfeldt, dirs. Also licensee of KOIN-TV, Portland, OR; WSAZ-TV, Huntington, WV; KGMB-TV, Honolulu, HI; WTAD & WQCY(FM), Quincy, IL.

Began Operation: Aug. 27, 1953.

Represented (sales): Katz Television.

Represented (legal): Pierson, Ball & Dowd.

Represented (engineering): David Steel & Associates.

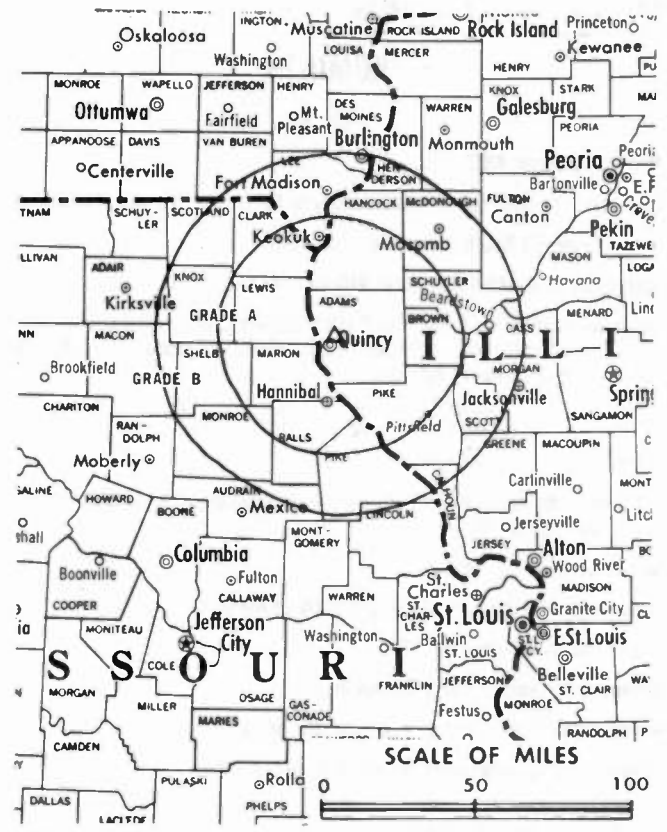
Personnel:

RICHARD BELKIN, vice president, broadcast divisions.
GARY SCHMEDDING, general manager.
HANK MAYHALL, operations manager.
SCOTT MULFORD, news director.
NADINE MARTIN, business manager.
TOM ROBEY, production director.
LEE GRAY, chief engineer.
W. J. SCHAFER, director of TV continuity.
RON HENDREN, farm director.

Highest One Hour Rate: \$1500.

Highest 30 Sec. Rate (July 1, 1984): \$700.

NETWORK BASE HOURLY RATE: \$1050.



KHQA-TV BPC-T-4746 Granted 10/9/74 © American Map Corp., 14244

Net Weekly Circulation	State County	Total Households	TV Households	%	
50% & Over	Schuyler	3,300	3,200	97	
	Scott	2,300	2,300	100	
	MISSOURI				
	Adair	9,400	9,300	99	
	Clark	3,100	3,000	97	
	Knox	2,100	2,100	100	
	Lewis	4,000	3,900	97	
	Macon	6,300	6,200	98	
	Marion	10,900	10,800	99	
	Monroe	3,600	3,600	100	
Pike	6,200	6,100	98		
Ralls	3,500	3,500	100		
Schuyler	2,000	1,900	95		
Scotland	2,100	2,100	100		
Shelby	3,100	3,000	97		
Between 25-49%	IOWA				
	Des Moines	18,000	17,800	99	
	MISSOURI				
Audrain	9,900	9,800	99		
Between 5-24%	IOWA				
	Davis	3,400	3,400	100	
	Henry	7,100	7,000	99	
	Jefferson	6,000	5,900	98	
	ILLINOIS				
	Calhoun	2,100	2,000	95	
Henderson	3,500	3,400	97		
MISSOURI					
Montgomery	4,300	4,200	98		
Putnam	2,300	2,300	100		
Randolph	9,700	9,500	98		
Sullivan	3,000	2,900	97		
Station Totals		230,500	226,500	98	
Net Weekly Circulation (1985)				148,700	
Average Daily Circulation (1985)				97,700	

Total Households: © MSI Consumer Market Data as of 1/1/85. TV Homes, TV% and Circulation © 1985 Arbitron. County coverage based on Arbitron study.

Net Weekly Circulation	State County	Total Households	TV Households	%
50% & Over	IOWA			
	Lee	16,200	16,000	99
	Van Buren	3,300	3,200	97
	ILLINOIS			
	Adams	27,300	26,900	99
	Brown	2,200	2,100	95
	Cass	5,700	5,600	98
	Hancock	9,300	9,100	98
	Mc Donough	13,300	13,000	98
	Morgan	14,500	14,100	97
Pike	7,500	7,300	97	

Missouri—Jefferson City

KRCG

Ch. 13

Network Service: CBS.

Licensee: Price Communications Corp.

Studio: Hwy. 54, Jefferson City, MO.

Mailing Address: Box 659, Jefferson City, MO 65102.

Telephone: 314-896-5144. TWX: 910-760-2923.

Technical Facilities: Channel No. 13 (210-216 MHz). Authorized power: 316-kw visual, 47.4-kw aural. Antenna: 1012-ft. above av. terrain, 929-ft. above ground, 1773-ft. above sea level.

Latitude 38° 41' 28"
Longitude 92° 05' 43"

Transmitter: U.S. Hwy. 54, 2-mi. S of New Bloomfield.

Satellite Earth Stations: Scientific-Atlanta, 7-meter; ADM, 3.5-meter; Scientific-Atlanta & Drake receivers.

News Services: AP, CBS.

Ownership: Price Communications Corp. For other interests, see Group Ownership of TV Stations. Price also owns WEEK-TV, Peoria, IL.

Began Operation: Feb. 13, 1955. Sale to present owner by LDX Broadcast approved by FCC Nov. 15, 1984 (Television Digest, Vol. 24:36). Sale, including former satellite KMOS-TV, Sedalia, MO & KWOS(AM), to Mid-America TV by Jefferson TV Co. (Mrs. W. H. Weldon) approved July 13, 1966 by FCC (Vol. 5:52; 6:29).

Represented (sales): Katz Television.

Represented (legal): Cohn & Marks.

Representing (engineering): Lohnes & Culver.

Personnel:

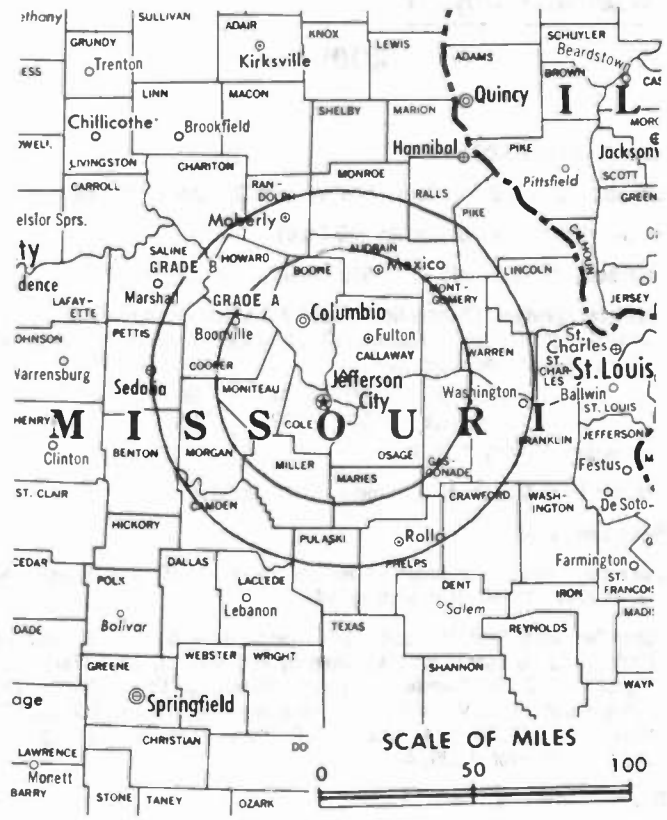
- WILLIAM BENGSTON, exec. vice president & general manager.
- BILL WARD, general sales manager.
- CLEON CRUM, chief engineer.
- LELAND GORDON, program director.
- DON SHINKLE, news director.

Highest One Hour Rate: \$2290.

Highest 30 Sec. Rate (July 6, 1984): \$400.

Total Households: © MSI Consumer Market Data as of 1/1/85. TV Homes, TV% and Circulation © 1985 Arbitron. County coverage based on Arbitron study.

Net Weekly Circulation	State County	Total Households	TV Households	%
50% & Over	MISSOURI			
	Audrain	9,900	9,800	99
	Boone	38,900	38,300	98
	Callaway	11,700	11,500	98
	Chariton	4,100	4,000	98
	Cole	21,700	21,500	99
	Cooper	5,600	5,500	98
	Gasconade	5,300	5,200	98
	Howard	3,700	3,600	97
	Maries	2,900	2,800	97
	Miller	7,500	7,400	99



KRCG BECT-811221KE Granted 1/12/82

© American Map Corp., 14244

Net Weekly Circulation	State County	Total Households	TV Households	%
50% & Over	Moniteau	4,400	4,300	98
	Montgomery	4,300	4,200	98
	Morgan	5,700	5,600	98
	Osage	4,100	4,000	98
	Pettis	14,100	13,800	98
	Phelps	12,100	11,800	98
	Pulaski	9,900	9,700	98
	Randolph	9,700	9,500	98
	Saline	9,700	9,500	98
Between 25-49%	MISSOURI			
	Benton	5,300	5,100	96
	Camden	9,300	9,100	98
	Monroe	3,600	3,600	100
Between 5-24%	MISSOURI			
	Crawford	7,100	6,800	96
	Dent	5,800	5,500	96
	Franklin	26,500	26,200	99
	Linn	6,400	6,300	98
	Ralls	3,500	3,500	100
Station Totals		252,800	248,100	98
Net Weekly Circulation (1985)				158,400
Average Daily Circulation (1985)				95,300

Missouri—Joplin

KODE-TV

Ch. 12

Network Service: ABC.

Licensee: Gilmore Bcstg. Corp., 1928 W. 13th St., Joplin, MO 64801.

Studio: 1928 W. 13th St., Joplin, MO 64801.

Telephone: 417-623-7260. TWX: 910-774-4516.

Technical Facilities: Channel No. 12 (204-210 MHz). Authorized power: 316-kw visual, 63.2-kw aural. Antenna: 1020-ft. above av. terrain, 999-ft. above ground, 2049-ft. above sea level.

Latitude 37° 04' 36"
Longitude 94° 32' 10"

Transmitter: 1928 W. 13th St.

Satellite Earth Station: ADM, 6-meter; Drake receivers.

News Service: AP.

Ownership: James S. Gilmore Jr. He also owns WEHT(TV), Evansville, IN; WWSA & WQPO(FM), Harrisonburg, VA.

Began Operation: Sept. 26, 1954. Sale to present owner by WSTV Inc. (United Printers and Publishers Inc.) approved by FCC May 23, 1962 (Television Digest, Vol. 2:22). Transfer of Friendly Stations to United Printers and Publishers Inc. from WSTV Inc., original owners, approved by FCC Nov. 8, 1961 (Vol. 17:30, 33; 2:14). Sale to WSTV Inc. by Austin Harrison approved Oct. 21, 1956 (Vol. 12:39, 44).

Represented (sales): Seltel Inc.

Represented (legal): Wiley & Rein.

Represented (engineering): Cohen & Dippell.

Personnel:

DOUGLAS PADGETT, general manager.
RANDY COLLARD, general sales manager.
KEN SWISHER, chief engineer.
JAY CORRINGTON, community affairs director.
BILL ACKER, operations manager.

Highest One Hour Rate: \$1500.

Highest 30 Sec. Rate (July 10, 1984): \$250.

NETWORK BASE HOURLY RATE: \$800.

Total Households: © MSI Consumer Market Data as of 1/1/85. TV Homes, TV% and Circulation © 1985 Arbitron. County coverage based on Arbitron study.

Net Weekly Circulation	State County	Total Households	TV Households	%
50% & Over	KANSAS			
	Allen	6,400	6,300	98
	Bourbon	6,900	6,800	99
	Cherokee	8,900	8,800	99
	Crawford	15,800	15,600	99
	Labette	10,100	9,900	98
	Neosho	7,200	7,100	99
	Wilson	4,900	4,800	98
	Woodson	1,800	1,800	100
	MISSOURI			
	Barry	9,900	9,700	98
	Barton	4,700	4,600	98
	Dade	3,100	3,000	97
	Jasper	34,500	34,000	99
	Lawrence	11,400	11,200	98
Mc Donald	5,900	5,800	98	



Net Weekly Circulation	State County	Total Households	TV Households	%
50% & Over	Newton	16,000	15,800	99
	Vernon	7,700	7,500	97
	OKLAHOMA			
	Ottawa	13,100	13,000	99
Between 25-49%	ARKANSAS			
	Benton	32,900	32,200	98
	Washington	39,000	38,100	98
	KANSAS			
	Montgomery	17,300	17,000	98
Between 5-24%	MISSOURI			
	Cedar	5,100	5,000	98
	OKLAHOMA			
	Craig	5,600	5,500	98
	Delaware	10,400	10,100	97
Between 5-24%	ARKANSAS			
	Carroll	7,100	6,900	98
	Madison	4,400	4,200	95
	KANSAS			
	Anderson	3,400	3,300	97
	Elk	1,700	1,700	100
Between 5-24%	MISSOURI			
	St Clair	3,400	3,300	97
	Stone	7,300	7,100	97
	OKLAHOMA			
	Nowata	4,800	4,800	100
Station Totals		310,700	304,900	98
Net Weekly Circulation (1985)				177,600
Average Daily Circulation (1985)				99,900

Missouri—Joplin

KSNF

Ch. 16

Network Service: NBC.

Licensee: Kansas State Network Inc., Box 1393, Joplin, MO 64801.

Studio: 1502 Cleveland St., Joplin, MO 64801.

Telephone: 417-781-2345. TWX: 910-774-4520.

Technical Facilities: Channel No. 16 (482-488 MHz). Authorized power: 2600-kw visual, 260-kw aural. Antenna: 1060-ft. above av. terrain, 1017-ft. above ground, 2056-ft. above sea level.

Latitude 37° 04' 33"
Longitude 94° 33' 16"

Transmitter: 1502 Cleveland Ave.

Satellite Earth Stations: 2 in operation; Scientific-Atlanta, 4.6-meter; Channel Master & Scientific-Atlanta receivers.

News Services: AP, NBC, KSN.

Ownership: Standard Communications. For other interests, see KUTV, Salt Lake City, UT.

Began Operation: Sept. 2, 1967. Sale to Kansas State Network by Virginia S. Hickey, et al., approved by FCC April 29, 1975. For sale of Kansas State Network, see KSNW(TV), Wichita, KS.

Represented (sales): Katz Television.

Represented (legal): Haley, Bader & Potts.

Personnel:

- DON LONG, vice president & general manager.
- RON BORMASTER, general sales manager.
- WAYNE BOYD, local/regional sales manager.
- KAREN LONG, operations manager.
- BILL BROTHERS, production manager.
- MELVIN BROOKS, chief engineer.

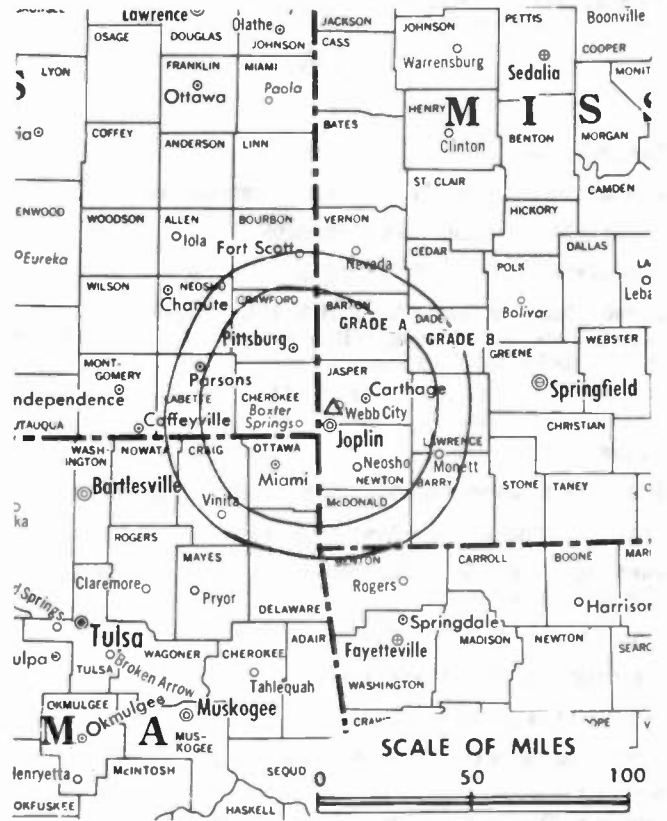
Highest One Hour Rate: \$1500.

Highest 30 Sec. Rate (July 9, 1984): \$600.

NETWORK BASE HOURLY RATE: \$875.

Total Households: © MSI Consumer Market Data as of 1/1/85. TV Homes, TV% and Circulation © 1985 Arbitron. County coverage based on Arbitron study.

Net Weekly Circulation	State County	Total Households	TV Households	%
50% & Over	ARKANSAS			
	Benton	32,900	32,200	98
	KANSAS			
	Allen	6,400	6,300	98
	Bourbon	6,900	6,800	99
	Cherokee	8,900	8,800	99
	Crawford	15,800	15,600	99
	Labette	10,100	9,900	98
	Neosho	7,200	7,100	99
	Willson	4,900	4,800	98
	MISSOURI			
	Barton	4,700	4,600	98
	Jasper	34,500	34,000	99
	Mc Donald	5,900	5,800	98
Newton	16,000	15,800	99	



KSNF BPCT-810615LC Granted 9/10/81 © American Map Corp. 14244

Net Weekly Circulation	State County	Total Households	TV Households	%
50% & Over	Vernon	7,700	7,500	97
	OKLAHOMA			
	Ottawa	13,100	13,000	99
Between 25-49%	KANSAS			
	Montgomery	17,300	17,000	98
	Woodson	1,800	1,800	100
Between 5-24%	MISSOURI			
	Barry	9,900	9,700	98
	Dade	3,100	3,000	97
	Lawrence	11,400	11,200	98
Between 5-24%	OKLAHOMA			
	Craig	5,600	5,500	98
	Delaware	10,400	10,100	97
Between 5-24%	KANSAS			
	Elk	1,700	1,700	100
	MISSOURI			
	Bates	6,100	6,000	98
	Cedar	5,100	5,000	98
	St Clair	3,400	3,300	97
Between 5-24%	OKLAHOMA			
	Nowata	4,800	4,800	100
Station Totals		255,600	251,300	98
Net Weekly Circulation (1985)				157,500
Average Daily Circulation (1985)				97,900

Missouri—Kansas City

KCTV

Ch. 5

Network Service: CBS.

Licensee: Meredith Corp., 125 E. 31st St., Kansas City, MO 64108.

Studio: 4500 Johnson Dr., Fairway, KS 66205.

Telephone: 913-677-5555. TWX: 910-743-4180 & 4181.

Technical Facilities: Channel No. 5 (76-82 MHz). Authorized power: 100-kw visual, 15-kw aural. Antenna: 1131-ft. above av. terrain, 1042-ft. above ground, 2049-ft. above sea level.

Latitude 39° 04' 14"
Longitude 94° 34' 59"

Transmitter: 125 E. 31st St.

Satellite Earth Station: In operation; Scientific-Atlanta receivers.

News Services: CNN Headline News, Newscope.

Ownership: Meredith Corp., Des Moines, IA. For other interests, see Group Ownership of TV Stations.

Began Operation: Sept. 27, 1953.

Represented (sales): MMT Sales Inc.

Represented (legal): Haley, Bader & Potts.

Represented (engineering): A. D. Ring & Associates.

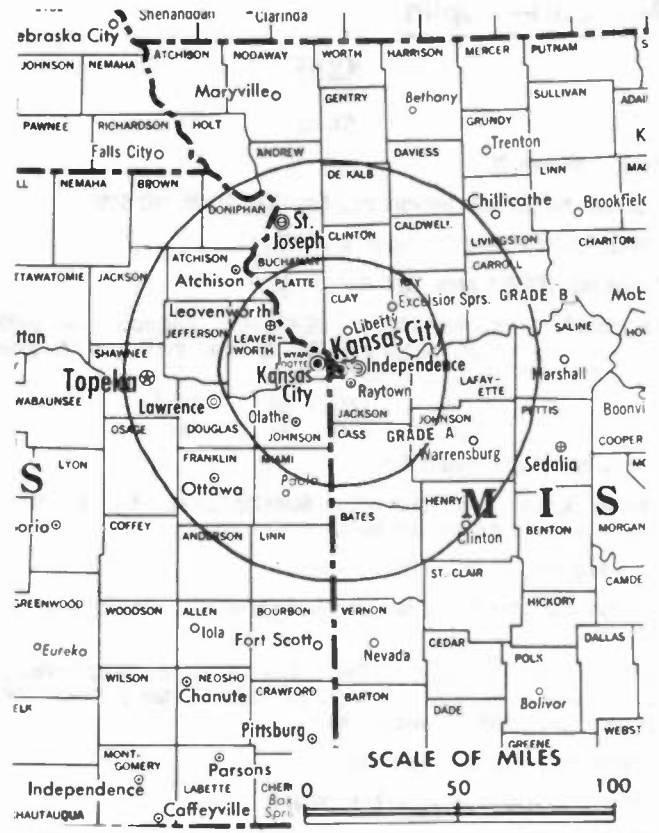
Personnel:

- PHILIP A. JONES, vice president & general manager.
- PAT NORTH, general sales manager.
- ED BRADLEY, national sales manager.
- JOE SNELSON, director of engineering.
- ERWIN PARTHE, program director.
- JIM OVERBAY, news director.
- DUKE URIDGE, promotion director.

Rates: Not available.

Total Households: © MSI Consumer Market Data as of 1/1/85. TV Homes, TV% and Circulation © 1985 Arbitron. County coverage based on Arbitron study.

Net Weekly Circulation	State County	Total Households	TV Households	%	
50% & Over	KANSAS				
	Anderson	3,400	3,300	97	
	Atchison	6,500	6,400	98	
	Brown	5,000	4,900	98	
	Doniphan	3,400	3,300	97	
	Douglas	26,000	25,500	98	
	Franklin	8,800	8,700	99	
	Jefferson	5,800	5,700	98	
	Johnson	110,400	109,800	100	
	Leavenworth	18,400	18,200	99	
	Linn	3,500	3,400	97	
	Miami	8,300	8,200	99	
	Saline	19,700	19,400	98	
	Wyandotte	63,600	63,000	99	
		MISSOURI			
		Andrew	5,300	5,200	98
		Bates	6,100	6,000	98
		Buchanan	32,800	32,400	99
		Caldwell	3,300	3,300	100
		Carroll	4,800	4,700	98
	Cass	19,300	19,100	99	
	Chariton	4,100	4,000	98	
	Clay	53,200	52,800	99	
	Clinton	6,200	6,100	98	
	Daviness	3,500	3,400	97	
	De Kalb	3,100	3,000	97	
	Gentry	3,100	3,000	97	
	Grundy	4,800	4,700	98	
	Harrison	4,300	4,200	98	



KCTV BMPCT-2317 Granted 10/26/54

American Map Corp. 14244

Net Weekly Circulation	State County	Total Households	TV Households	%
50% & Over	Henry	7,800	7,700	98
	Holt	2,800	2,700	96
	Jackson	242,100	239,100	99
	Johnson	13,200	13,000	98
	Lafayette	11,300	11,200	99
	Linn	6,400	6,300	98
	Livingston	6,200	6,100	98
	Nodaway	7,800	7,700	99
	Platte	18,900	18,700	99
	Ray	8,100	8,000	99
	Saline	9,700	9,500	98
	Worth	1,200	1,200	100

Net Weekly Circulation	State County	Total Households	TV Households	%
Between 25-49%	KANSAS			
	Bourbon	6,900	6,800	99
	Clay	4,000	3,900	98
	Cloud	4,800	4,700	98
	Coffey	4,000	3,900	97
	Geary	10,800	10,700	99
	Jackson	4,600	4,500	98
	Neosho	7,200	7,100	99
	Osage	6,100	6,000	98
	Riley	20,900	20,500	98
	Shawnee	61,900	61,200	99

Net Weekly Circulation	State County	Total Households	TV Households	%
	MISSOURI			
	Adair	9,400	9,300	99
	Mercer	1,900	1,800	97
	Pettis	14,100	13,800	98
	Randolph	9,700	9,500	98
	St Clair	3,400	3,300	97
	Vernon	7,700	7,500	97

(Continued on page A-588)

Station Totals	1,028,800	1,014,900	98
Net Weekly Circulation (1985)		753,700	
Average Daily Circulation (1985)		437,500	

Missouri—Kansas City

KMBC-TV

Ch. 9

Network Service: ABC.

Licensee: The Hearst Corp., 1049 Central St., Kansas City, MO 64105.

Studio: 1049 Central St., Kansas City, MO 64105.

Telephone: 816-221-9999. TWX: 910-771-3138.

Technical Facilities: Channel No. 9 (186-192 MHz). Authorized power: 316-kw visual, 42.7-kw aural. Antenna: 1070-ft. above av. terrain, 1023-ft. above ground, 1946-ft. above sea level.

Latitude 39° 05' 02"
Longitude 94° 30' 57"

Transmitter: 23rd & Topping.

Satellite Earth Station: In operation; Andrew receivers.

News Service: AP.

Ownership: See Group Ownership of TV Stations.

Began Operation: Aug. 1, 1953 as WHB-TV, sharing time with KMBC-TV, operated by Midland Bcstg. Co. On June 9, 1954 FCC approved sale and WHB Bcstg. Co. was changed to KMBC Bcstg. Co. and acquired KMBC-TV-AM & KFRM (Television Digest, Vol. 10:17, 20, 24). Sale to Metropolitan Bcstg. (div. of Metromedia Inc.) approved July 26, 1961. Sale to present owner by Metromedia approved by FCC April 1, 1982 (Vol. 21:37; 22:14).

Represented (sales): Katz Television.

Represented (legal): Dempsey & Koplovitz.

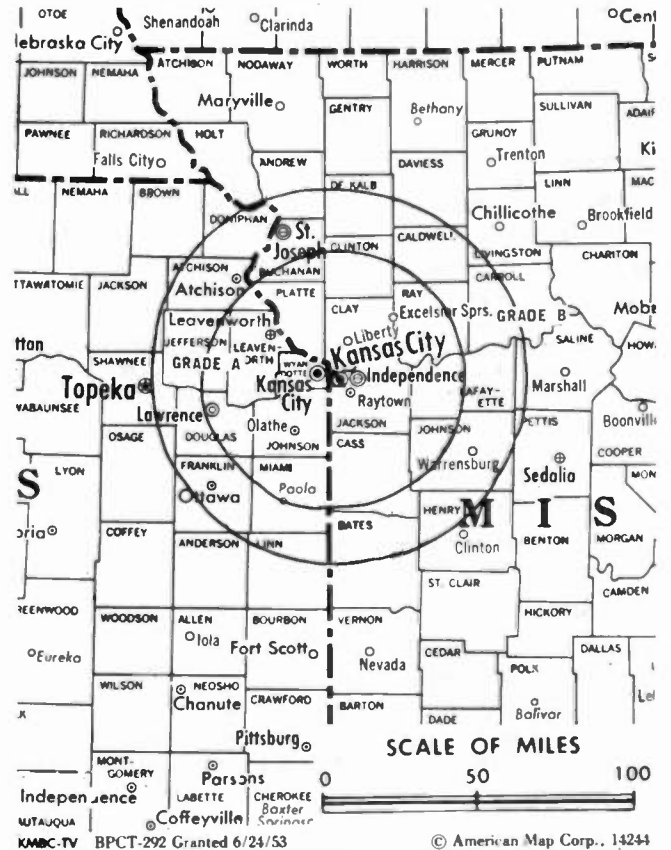
Personnel:

PAUL (DINO) DINOVIK, vice president & general manager.
BILL LIND, general sales manager.
CHERYL CRAIGIE-PARKER, national sales manager.
BOB TWIBELL, local sales manager.
JOE TODARO, promotion manager.
DEBORAH McDERMOTT, program director.
GERALD GOLDEN, business manager.
MICHAEL SULLIVAN, news director.
WALLY WURZ, chief engineer.
EVA PINON, traffic/computer operations manager.

Rates: Not available.

Total Households: © MSI Consumer Market Data as of 1/1/85. TV Homes, TV% and Circulation © 1985 Arbitron. County coverage based on Arbitron study.

Net Weekly Circulation	State County	Total Households	TV Households	%
50% & Over	KANSAS			
	Anderson	3,400	3,300	97
	Atchison	6,500	6,400	98
	Brown	5,000	4,900	98
	Doniphan	3,400	3,300	97
	Douglas	26,000	25,500	98
	Ellis	10,200	10,100	99
	Franklin	8,800	8,700	99
	Geary	10,800	10,700	99
	Jefferson	5,800	5,700	98
	Johnson	110,400	109,800	100
	Leavenworth	18,400	18,200	99
	Linn	3,500	3,400	97
	Miami	8,300	8,200	99
	Neosho	7,200	7,100	99
	Riley	20,900	20,500	98
	Saline	19,700	19,400	98
	Shawnee	61,900	61,200	99
	Wyandotte	63,600	63,000	99



Net Weekly Circulation	State County	Total Households	TV Households	%
50% & Over	MISSOURI			
	Andrew	5,300	5,200	98
	Bates	6,100	6,000	98
	Buchanan	32,800	32,400	99
	Caldwell	3,300	3,300	100
	Carroll	4,800	4,700	98
	Cass	19,300	19,100	99
	Clay	53,200	52,800	99
	Clinton	6,200	6,100	98
	Daviess	3,500	3,400	97
	De Kalb	3,100	3,000	97
	Grundy	4,800	4,700	98
	Henry	7,800	7,700	98
	Jackson	242,100	239,100	99
Johnson	13,200	13,000	98	
Lafayette	11,300	11,200	99	
Livingston	6,200	6,100	98	
Pettis	14,100	13,800	98	
Platte	18,900	18,700	99	
Ray	8,100	8,000	99	
St Clair	3,400	3,300	97	
Saline	9,700	9,500	98	
Between 25-49%	KANSAS			
	Allen	6,400	6,300	98
	Bourbon	6,900	6,800	99
	Clay	4,000	3,900	98
	Cloud	4,800	4,700	98
	Coffey	4,000	3,900	97
	Jackson	4,600	4,500	98
	Osage	6,100	6,000	98
Russell	3,600	3,500	97	

(Continued on page A-589)

Station Totals	1,095,200	1,080,500	98
Net Weekly Circulation (1985)			754,000
Average Daily Circulation (1985)			443,900

Missouri—Kansas City

KSHB-TV

Ch. 41

Network Service: None, independent.

Licensee: Scripps-Howard Broadcasting Co., 4720 Oak St., Kansas City, MO 64112.

Studio: 4720 Oak St., Kansas City, MO 64112.

Telephone: 816-753-4141.

Technical Facilities: Channel No. 41 (632-638 MHz). Authorized power: 1320-kw max. & 1000-kw horizontal visual, 132-kw max. & 100-kw horizontal aural. Antenna: 1060-ft. above av. terrain, 1159-ft. above ground, 2045-ft. above sea level.

Latitude 39° 04' 20"
Longitude 94° 35' 45"

Transmitter: 3017 Belleview, Kansas City.

Satellite Earth Stations: Microwave General, 6-meter; Scientific-Atlanta, 10-meter; Scientific-Atlanta receivers.

News Service: UPI.

Ownership: Scripps-Howard Bcstg. Co., 100%. For other interests, see Group Ownership of TV Stations.

Began Operation: September 28, 1970. Transfer of control to Benno C. Schmidt from William D. Grant approved by FCC Dec. 1, 1971. Sale to present owner approved by FCC Sept. 15, 1977 (Television Digest, Vol. 16:50; 17:38).

Represented (sales): Blair Television.

Represented (legal): Baker & Hostetler.

Represented (engineering): Paul Godley Co.

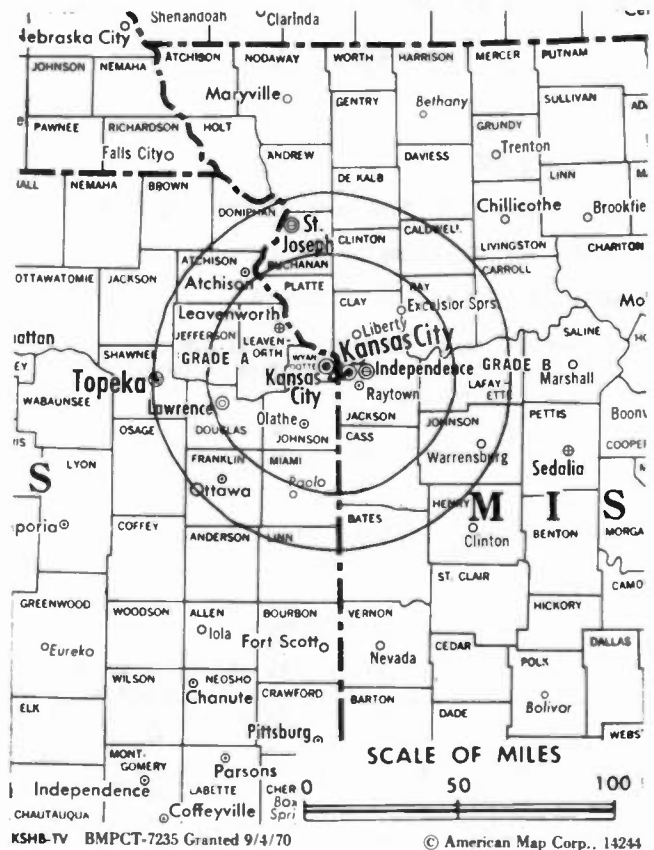
Personnel:

BOB WORMINGTON, vice president & general manager.
PETER BRAKE, assistant general manager.
LARRY JOPEK, general sales manager.
HAROLD DeGOOD, chief engineer.
ROBERT INDERMAN, executive news director.
LISA HERRON, public relations director.

Highest 30 Sec. Rate: \$450.

Total Households: © MSI Consumer Market Data as of 1/1/85. TV Homes, TV% and Circulation © 1985 Arbitron. County coverage based on Arbitron study.

Net Weekly Circulation	State County	Total Households	TV Households	%
50% & Over	KANSAS			
	Atchison	6,500	6,400	98
	Douglas	26,000	25,500	98
	Franklin	8,800	8,700	99
	Geary	10,800	10,700	99
	Jefferson	5,800	5,700	98
	Johnson	110,400	109,800	100
	Leavenworth	18,400	18,200	99
	Miami	8,300	8,200	99
	Riley	20,900	20,500	98
	Russell	3,600	3,500	97
	Saline	19,700	19,400	98
	Wyandotte	63,600	63,000	99
	MISSOURI			
	Bates	6,100	6,000	98
	Buchanan	32,800	32,400	99
	Carroll	4,800	4,700	98
Cass	19,300	19,100	99	
Clay	53,200	52,800	99	
Clinton	6,200	6,100	98	
De Kalb	3,100	3,000	97	
Henry	7,800	7,700	98	
Jackson	242,100	239,100	99	
Johnson	13,200	13,000	98	
Lafayette	11,300	11,200	99	



Net Weekly Circulation	State County	Total Households	TV Households	%
50% & Over	Platte	18,900	18,700	99
	Ray	8,100	8,000	99
Between 25-49%	IOWA			
	Ringgold	2,400	2,400	100
	KANSAS			
	Allen	6,400	6,300	98
	Anderson	3,400	3,300	97
	Bourbon	6,900	6,800	99
	Brown	5,000	4,900	98
	Cloud	4,800	4,700	98
	Dickinson	8,100	8,000	99
	Ellis	10,200	10,100	99
	Jackson	4,600	4,500	98
	Linn	3,500	3,400	97
	Lyon	14,100	13,800	98
	Mitchell	3,400	3,300	97
	Neosho	7,200	7,100	99
	Osage	6,100	6,000	98
	Pawnee	3,200	3,200	100
Rice	4,800	4,700	98	
Sedgwick	148,100	146,700	99	
Shawnee	61,900	61,200	99	
Wilson	4,900	4,800	98	
MISSOURI				
Adair	9,400	9,300	99	
Andrew	5,300	5,200	98	
Caldwell	3,300	3,300	100	
Daviess	3,500	3,400	97	
Grundy	4,800	4,700	98	
Linn	6,400	6,300	98	
Livingston	6,200	6,100	98	
(Continued on page A-589)				
Station Totals		1,789,900	1,767,600	98
Net Weekly Circulation (1985)			698,800	
Average Daily Circulation (1985)			311,300	

Missouri—Kansas City

XYFC

Ch. 50

Network Service: None, independent.

Licensee: Kansas City Youth for Christ Inc., 4715 Rainbow Blvd., Shawnee Mission, KS 66205.

Studio: 4715 Rainbow Blvd., Shawnee Mission, KS 66205.

Telephone: 913-262-1700.

Technical Facilities: Channel No. 50 (686-692 MHz). Authorized power: 1170-kw max. & 678-kw horizontal visual, 117-kw max. & 67.6-kw horizontal aural. Antenna: 1119-ft. above av. terrain, 1164-ft. above ground, 2049-ft. above sea level.

Latitude 39° 02' 36"
Longitude 94° 36' 40"

Transmitter: 6309 E. 56th St.

Satellite Earth Station: Andrew, 5-meter; Harris receivers.

News Services: UPI, CNN.

Ownership: Non-stock, non-profit corp. Officers: Dr. Al Metsker, exec. dir.; J. Mark Armstrong, Josiah E. Smith, Donald E. Land, Roy M. Adams, Thomas L. Gaskell, Lowell L. Metsker, David R. Heinke, Fred C. Riley, Gayle Ludwig & Bob Schmid, dirs.

Began Operation: Dec. 15, 1978.

Represented (legal): Kirkland & Ellis.

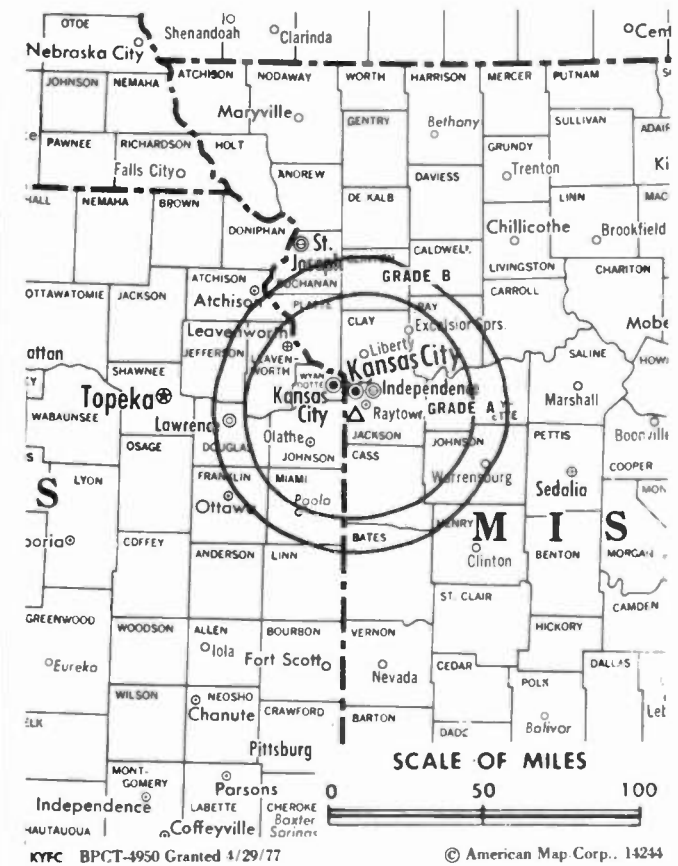
Personnel:

DR. AL METSKER, executive director.
DAVID LEWIS, general manager.
JOHN COLLINSON, chief engineer.

Rates: Not available.

Total Households: © MSI Consumer Market Data as of 1/1/85. TV Homes, TV% and Circulation © 1985 Arbitron. County coverage based on Arbitron study.

Net Weekly Circulation	State County	Total Households	TV Households	%
Between 5-24%	KANSAS			
	Linn	3,500	3,400	97
	Miami	8,300	8,200	99
	Wyandotte	63,600	63,000	99



Net Weekly Circulation	State County	Total Households	TV Households	%
Between 5-24%	MISSOURI			
	Bates	6,100	6,000	98
	Cass	19,300	19,100	99
	De Kalb	3,100	3,000	97
	Jackson	242,100	239,100	99
	Johnson	13,200	13,000	98
	Ray	8,100	8,000	99
	St Clair	3,400	3,300	97
Station Totals		370,700	366,100	98
Net Weekly Circulation (1985)			35,500	
Average Daily Circulation (1985)			12,700	

Missouri—Kansas City

KZKC-TV

(formerly KEKR-TV)

Ch. 62

Network Service: None, independent.

Licensee: Channel 62 Partnership, Osborne Office Center, Chattanooga, TN 37411.

Studio: 2111 Blue Summit Dr., Kansas City, MO 64126.

Telephone: 816-254-6262.

Technical Facilities: Channel No. 62 (758-764 MHz). Authorized power: 1868-kw max. & 110-kw horizontal visual, 186.8-kw max. & 11-kw horizontal aural. Antenna: 1120-ft. above av. terrain, 1225-ft. above ground, 2049-ft. above sea level.

Latitude 39° 04' 59"
Longitude 94° 28' 49"

Holds CP for change to 1660-kw max. visual, 166-kw max. aural, 1120-ft. above av. terrain, 1142-ft. above ground, 1969-ft. above sea level. BMPCT-840224KE.

Transmitter: 21st St. & Stark Ave..

Satellite Earth Stations: 2 in operation; Harris, 3-meter; Harris receivers.

News Service: AP.

Ownership: Media Central Inc., gen. partner, 60%; Choice Channel of Kansas City Inc., gen. partner, 40%. For Media Central ownership & other interests, see Group Ownership of TV Stations. Choice Channel ownership: Edward D. Schneiderman, pres., 37.5%; Joseph M. Bernstein, v.p.; Debra L. Slotnick, 25%; David L. Block, 25%; Marvin L. Zembrosky, 12.5%.

Began Operation: Dec. 7, 1983.

Represented (sales): Seitel Inc.

Represented (legal): Seymour M. Chase, P.C.

Represented (engineering): A. D. Ring & Associates.

Personnel:

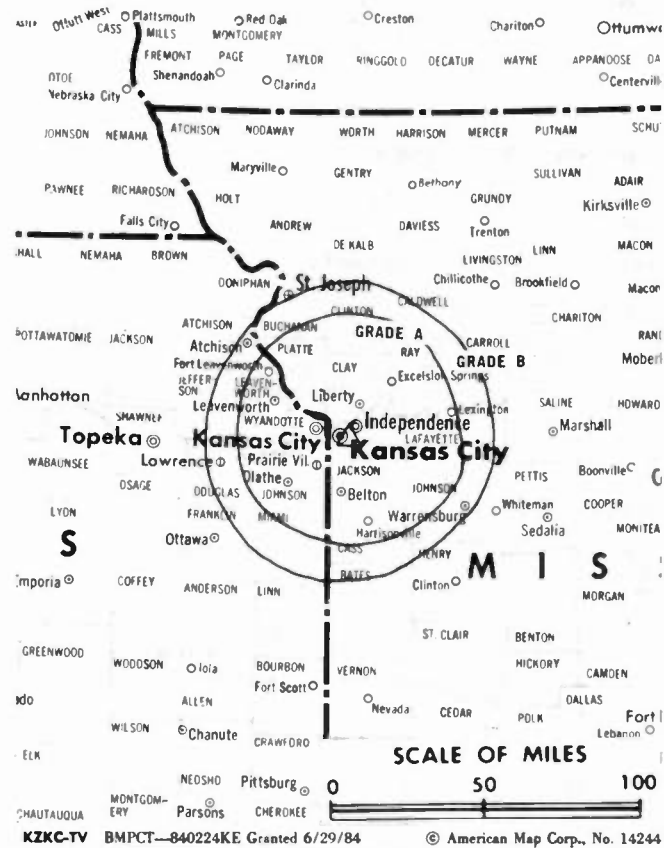
STEVEN M. FRIEDHEIM, vice president & general manager.
GAYLE GARRETT, vice president & general sales manager.
LAURA CROUCH, vice president & business manager.
REBECCA RUCKER, vice president, program & promotion manager.
ED PERL, vice president & sales manager.
LISA REVARE, production manager.
JAMES A. CAMBRON, chief engineer.
KAREN DAVIS UNDERWOOD, director of news & public relations.

Highest One Hour Rate: \$4500.

Highest 30 Sec. Rate: \$1000.

Total Households: © MSI Consumer Market Data as of 1/1/85. TV Homes, TV% and Circulation © 1985 Arbitron. County coverage based on Arbitron study.

Net Weekly Circulation	State County	Total Households	TV Households	%
50% & Over	MISSOURI			
	Caldwell	3,300	3,300	100
Between 25-49%	KANSAS			
	Jefferson	5,800	5,700	98
	Johnson	110,400	109,800	100
	Leavenworth	18,400	18,200	99
	Wyandotte	63,600	63,000	99



Net Weekly Circulation	State County	Total Households	TV Households	%
Between 25-49%	MISSOURI			
	Bates	6,100	6,000	98
	Cass	19,300	19,100	99
	Clay	53,200	52,800	99
	Daviess	3,500	3,400	97
	Jackson	242,100	239,100	99
	Platte	18,900	18,700	99
	Ray	8,100	8,000	99
Between 5-24%	KANSAS			
	Atchison	6,500	6,400	98
	Douglas	26,000	25,500	98
	Jackson	4,600	4,500	98
	Linn	3,500	3,400	97
	Miami	8,300	8,200	99
	Osage	6,100	6,000	98
MISSOURI	Carroll	4,800	4,700	98
	Clinton	6,200	6,100	98
	De Kalb	3,100	3,000	97
	Henry	7,800	7,700	98
	Johnson	13,200	13,000	98
	Lafayette	11,300	11,200	99
Station Totals		654,100	646,800	98
Net Weekly Circulation (1985)			218,200	
Average Daily Circulation (1985)			80,900	

Missouri—Kansas City

WDAF-TV

Ch. 4

Network Service: NBC.

Licensee: Taft Television & Radio Co. Inc., Signal Hill, Kansas City, MO 64108.

Studio: Signal Hill, Kansas City, MO 64108.

Telephone: 816-753-4567. TWX: 910-771-2047.

Technical Facilities Channel No. 4 (66-72 MHz). Authorized power: 100-kw visual, 20-kw aural. Antenna: 1130-ft. above av. terrain, 1163-ft. above ground, 2049-ft. above sea level.

Latitude 39° 04' 20"
Longitude 94° 35' 45"

Transmitter: Signal Hill.

Multichannel TV Sound: Stereo only.

Satellite Earth Stations: Transmit/receive; 2 Harris, 9.2-meter; Harris receivers.

AM Affiliate: WDAF, 5-kw, 610 kHz.

FM Affiliate: KYYS, 100-kw, 102.1 MHz (No. 271), 940-ft.

News Services: AP, UPI, NIWS.

Ownership: See Group Ownership of TV Stations.

Began Operation: Oct. 16, 1949. Sale to present owner by Transcontinent Television Corp. approved Feb. 19, 1964 by FCC (Television Digest, Vol. 3:15, 16, 31; 4:8). Sale to Transcontinent by National-Missouri T.V. Inc. (wholly-owned by National Theatres & Television Inc.) approved July 13, 1960 (Vol. 16:29). Sale to National Missouri TV Inc. by founding Kansas City Star in compliance with govt. anti-trust consent decree approved April 23, 1958 (Vol. 13:47, 48; 14:17).

Represented (sales): TeleRep Inc.

Represented (legal): Koteen & Naftalin.

Personnel:

- EARL BEALL, vice president & general manager.
- JIM CONSCHAFER, general sales manager.
- MIKE McDONALD, operations manager.
- BUD TURNER, teleport manager.
- JODI DORE, program director.
- CHERYL KERNS, local sales manager.
- MIKE LEWIS, news director.
- THERMAL STEWART, business manager.
- JOHN HALL, chief engineer.

Highest 30 Sec. Rate (July 10, 1985): \$5000.

NETWORK BASE HOURLY RATE: \$1920.

Total Households: © MSI Consumer Market Data as of 1/1/85. TV Homes, TV% and Circulation © 1985 Arbitron. County coverage based on Arbitron study.

Net Weekly Circulation	State County	Total Households	TV Households	%
50% & Over	KANSAS			
	Anderson	3,400	3,300	97
	Atchison	6,500	6,400	98
	Bourbon	6,900	6,800	99
	Brown	5,000	4,900	98
	Doniphan	3,400	3,300	97
	Douglas	26,000	25,500	98
	Franklin	8,800	8,700	99
	Jefferson	5,800	5,700	98
	Johnson	110,400	109,800	100
	Leavenworth	18,400	18,200	99
	Linn	3,500	3,400	97
	Miami	8,300	8,200	99
	Mitchell	3,400	3,300	97
Saline	19,700	19,400	98	



WDAF-TV BMPCT-6552 Granted 7/7/67

© American Map Corp., 14244

Net Weekly Circulation	State County	Total Households	TV Households	%
50% & Over	Shawnee	61,900	61,200	99
	Wyandotte	63,600	63,000	99
MISSOURI				
	Andrew	5,300	5,200	98
	Bates	6,100	6,000	98
	Buchanan	32,800	32,400	99
	Caldwell	3,300	3,300	100
	Carroll	4,800	4,700	98
	Cass	19,300	19,100	99
	Clay	53,200	52,800	99
	Clinton	6,200	6,100	98
	Daviess	3,500	3,400	97
	De Kalb	3,100	3,000	97
	Gentry	3,100	3,000	97
	Grundy	4,800	4,700	98
	Harrison	4,300	4,200	98
	Henry	7,800	7,700	98
	Holt	2,800	2,700	96
	Jackson	242,100	239,100	99
	Johnson	13,200	13,000	98
	Lafayette	11,300	11,200	99
	Linn	6,400	6,300	98
	Livingston	6,200	6,100	98
	Nodaway	7,800	7,700	99
	Pettis	14,100	13,800	98
	Platte	18,900	18,700	99
	Ray	8,100	8,000	99
	Saline	9,700	9,500	98
	Worth	1,200	1,200	100

(Continued on page A-590)

Station Totals	1,023,000	1,009,200	98
Net Weekly Circulation (1985)			765,200
Average Daily Circulation (1985)			448,900

Missouri—Poplar Bluff

KPOB-TV

Ch. 15

(Satellite of WSIL-TV, Harrisburg, IL)

Network Service: ABC.

Licensee: WSIL-TV Inc., 21 W. Poplar St., Harrisburg, IL 62946.

Studio: Oak Grove Community, U.S. Rte. 67.

Technical Facilities: Channel No. 15 (476-482 MHz). Authorized power: 389-kw max. & 182-kw horizontal visual, 19.1-kw horizontal aural. Antenna: 600-ft. above av. terrain, 550-ft. above ground, 1050-ft. above sea level.

Latitude	36°	48'	02"
Longitude	90°	27'	03"

Transmitter: Oak Grove Community, U.S. Rte. 67.

Satellite Earth Station: Gardiner, 6-meter.

News Service: AP.

Ownership: See WSIL-TV, Harrisburg, IL.

Began Operation: Sept. 2, 1961. Left air Sept. 21, 1966; returned Jan. 14, 1977.

Represented (sales): Seltel Inc.

Represented (legal): Pepper & Corazzini.

Rates: Sold in combination with WSIL-TV, Harrisburg, IL.

Arbitron Data: Included with parent WSIL-TV, Harrisburg, IL.



Missouri—St. Joseph

KQTV

Ch. 2

Network Service: ABC.

Licensee: Elba Development Corp., 311 Ridge Rd. E, Rochester, NY 14621.

Studio: 40th & Faraon Sts., St. Joseph, MO 64506.

Telephone: 816-364-2222.

Technical Facilities: Channel No. 2 (54-60 MHz). Authorized power: 100-kw visual, 20-kw aural. Antenna: 810-ft. above av. terrain, 750-ft. above ground, 1770-ft. above sea level.

Latitude 39° 46' 12"
Longitude 94° 47' 53"

Holds CP for change to 100-kw max. visual, 10-kw max. aural, 2000-ft. above av. terrain, 1963-ft. above ground, 2998-ft. above sea level, lat. 39° 25' 21", long. 95° 02' 29"; transmitter to Oak Mills Rd., 5.3-mi. E of Potter, KS.

Transmitter: 40th & Faraon Sts.

Satellite Earth Station: ADM, 6.1-meter; Avcom receivers.

News Services: AP, ABC.

Ownership: Fabri Development Corp. Malcolm I. Glazer, pres., 100%. For other interests, see Glazer under Group Ownership of TV Stations.

Began Operation: Sept. 13, 1953. Sale to present owner by Amataro Group approved by FCC Sept. 10, 1979 (Television Digest, Vol. 19:24). Previous sale by ISC Industries approved July 3, 1973 (Vol. 13:29). Sale to ISC by Panax Corp. approved July 2, 1969 (Vol. 8:49; 9:27). Sale by Jesse D. Fine family was approved Aug. 30, 1963 (Vol. 3:12). Sale to Fine family by Kenyon Brown-Bing Crosby group approved Sept. 19, 1957 (Vol. 13:34, 38). Their purchase of station from Barton Pitts was approved Dec. 31, 1955 (Vol. 11:34, 47, 52).

Represented (sales): Katz Television.

Represented (legal): Dow, Lohnes & Albertson.

Represented (engineering): John H. Mullaney Consulting Radio Engineers Inc.

Personnel:

GEORGE LOAR, senior vice president & general manager.

DENISE SEARCY, general sales manager.

RANDY PARLETT, news director.

MEL CLARK, director of engineering.

Highest 30 Sec. Rate (Jan. 1, 1983): \$600.

NETWORK BASE HOURLY RATE: \$700.

Total Households: © MSI Consumer Market Data as of 1/1/85. TV Homes, TV% and Circulation © 1985 Arbitron. County coverage based on Arbitron study.

Net Weekly Circulation	State County	Total Households	TV Households	Households %
50% & Over	KANSAS			
	Atchison	6,500	6,400	98
	Brown	5,000	4,900	98
	Doniphan	3,400	3,300	97
	MISSOURI			
	Andrew	5,300	5,200	98
	Atchison	3,300	3,300	100
	Buchanan	32,800	32,400	99
	Caldwell	3,300	3,300	100
	Clinton	6,200	6,100	98
	Daviess	3,500	3,400	97
	De Kalb	3,100	3,000	97
	Gentry	3,100	3,000	97
	Grundy	4,800	4,700	98



KQTV BPCT-2219 Granted 12/4/56

© American Map Corp., 14244

Net Weekly Circulation	State County	Total Households	TV Households	Households %
50% & Over	Harrison	4,300	4,200	98
	Holt	2,800	2,700	96
	Livingston	6,200	6,100	98
	Nodaway	7,800	7,700	99
	Worth	1,200	1,200	100
Between 25-49%	KANSAS			
	Jackson	4,600	4,500	98
	MISSOURI			
Mercer	1,900	1,800	97	
Between 5-24%	NEBRASKA			
	Richardson	4,500	4,400	98
	IOWA			
	Fremont	3,700	3,700	100
	Ringgold	2,400	2,400	100
	Taylor	3,300	3,200	97
	KANSAS			
	Douglas	26,000	25,500	98
	Johnson	110,400	109,800	100
	Leavenworth	18,400	18,200	99
Nemaha	4,200	4,100	98	
MISSOURI				
Clay	53,200	52,800	99	
Johnson	13,200	13,000	98	
Platte	18,900	18,700	99	
Ray	8,100	8,000	99	
Station Totals		375,400	371,000	98
Net Weekly Circulation (1985)				114,600
Average Daily Circulation (1985)				59,900

Missouri—St. Louis

KDNL-TV

Ch. 30

Network Service: None, independent.

Licensee: Miami Valley Broadcasting Corp.

Studio: 1215 Cole St., St. Louis, MO 63106.

Telephone: 314-436-3030.

Technical Facilities: Channel No. 30 (566-572 MHz). Authorized power: 2190-kw max. & 1950-kw horizontal visual, 218.5-kw aural. Antenna: 1135-ft. above av. terrain, 1155-ft. above ground, 1649-ft. above sea level.

Latitude 38° 34' 48"
Longitude 90° 19' 43"

Transmitter: Kenrick Seminary Grounds, Shrewsbury, MO.

Satellite Earth Stations: 2 Scientific-Atlanta, 5-meter; Scientific-Atlanta receivers.

News Service: UPI.

Ownership: Miami Valley Bcstg. Corp., subsidiary of Cox Communications Inc. See Group Ownership of TV Stations.

Began Operation: June 8, 1969. Sale to present owner by Evans Bcstg. approved by FCC Nov. 25, 1981 (Television Digest, Vol. 21:10).

Represented (sales): MMT Sales Inc.

Represented (legal): Dow, Lohnes & Albertson.

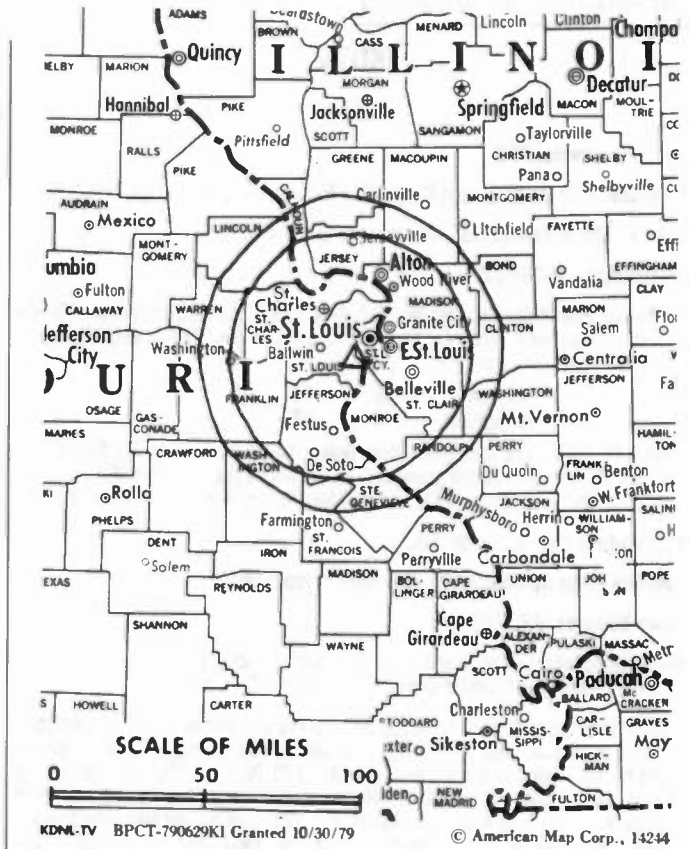
Represented (engineering): Cohen & Dippell.

Personnel:

WILLIAM VIANDS, vice president & general manager.
JOHN McELFRESH, general sales manager.
JIM WITHERS, director of station operations.
GENE FAULKNER, chief engineer.
DAVID SULLIVAN, program director.
PAUL KLICK, promotion manager.
WILMA MATTA, business manager.
MARY PAT O'NEILL, traffic manager.

Highest 30 Sec. Rate (May 1, 1984): \$600.

Total Households: © MSI Consumer Market Data as of 1/1/85. TV Homes, TV% and Circulation © 1985 Arbitron. County coverage based on Arbitron study.



KDNL-TV BPCT-790629KI Granted 10/30/79 © American Map Corp., 14244

Net Weekly Circulation	State County	Total Households	TV Households	%	
Between 25-49%	MISSOURI				
		Dent	5,800	5,500	96
		Franklin	26,500	26,200	99
		Gasconade	5,300	5,200	98
		Jefferson	53,300	52,800	99
		Lincoln	8,200	8,100	99
		Monroe	10,900	10,800	99
		Montgomery	4,300	4,200	98
		Perry	6,000	5,900	98
		Pike	6,200	6,100	98
		Ste Genevieve	5,500	5,400	98
	St Francois	16,400	16,100	98	
	Washington	6,400	6,300	98	

Between 5-24%	ILLINOIS				
		Fayette	8,500	8,200	96
		Jackson	24,400	23,600	97
		Jefferson	15,600	15,100	97
		Montgomery	12,400	12,100	98
		Morgan	14,500	14,100	97
		Pike	7,500	7,300	97
		Union	7,500	7,300	97
		MISSOURI			
		Audrain	9,900	9,800	99
		Callaway	11,700	11,500	98
	Crawford	7,100	6,800	96	
	Iron	4,000	3,900	97	
	Madison	4,500	4,400	98	
	Osage	4,100	4,000	98	
	Phelps	12,100	11,800	98	
	Warren	5,900	5,800	98	
	Wayne	4,800	4,600	96	

Station Totals	1,173,400	1,155,200	98
Net Weekly Circulation (1985)			549,200
Average Daily Circulation (1985)			228,700

Net Weekly Circulation	State County	Total Households	TV Households	%	
50% & Over	ILLINOIS				
		Bond	6,200	6,000	97
		Clinton	11,800	11,600	98
		Jersey	7,300	7,100	97
		Madison	91,300	90,000	99
		Monroe	7,300	7,200	98
		Randolph	12,600	12,300	98
		St Clair	92,300	90,600	98
		Washington	6,000	5,800	97
		MISSOURI			
		St Charles	55,200	54,700	99
	St Louis	358,000	353,900	99	
	St Louis City	168,500	166,500	99	
Between 25-49%	ILLINOIS				
		Calhoun	2,100	2,000	95
		Greene	6,200	6,100	98
		Macoupin	19,500	19,100	98
		Marion	17,500	17,100	98
		Scott	2,300	2,300	100

Missouri—St. Louis

KMOX-TV

Ch. 4

Network Service: CBS.

Licensee: CBS Inc., One Memorial Dr., St. Louis, MO 63102.

Studio: One Memorial Dr., St. Louis, MO 63102.

Telephone: 314-621-2345. TWX: 910-761-1024.

Technical Facilities: Channel No. 4 (66-72 MHz). Authorized power: 100-kw visual, 15-kw aural. Antenna: 1110-ft. above av. terrain, 1214-ft. above ground, 1649-ft. above sea level.

Latitude 38° 31' 47"
Longitude 90° 17' 58"

Transmitter: 1900 Ave. H (Reavis Barracks Rd.), Lemay, MO.

Satellite Earth Station: Common Carrier.

AM Affiliate: KMOX, 50-kw, 1120 kHz.

FM Affiliate: KMOX-FM, 47-kw, 103.3 MHz (No. 277), 900-ft.

News Services: AP, UPI.

Ownership: CBS Inc. For other interests, see Group Ownership of TV Stations.

Began Operation: July 8, 1954 as KWK-TV. Sale to present owner by group which included Robert T. Convey, Globe-Democrat Publishing Co. (Newhouse) and KSTP Inc. approved Oct. 30, 1957 by FCC, but did not begin operation as KMOX-TV until March 16, 1958 (Television Digest, Vol. 13:36, 43, 44, 48; 14:1, 2, 9).

Represented (sales): CBS Television Stations National Sales.

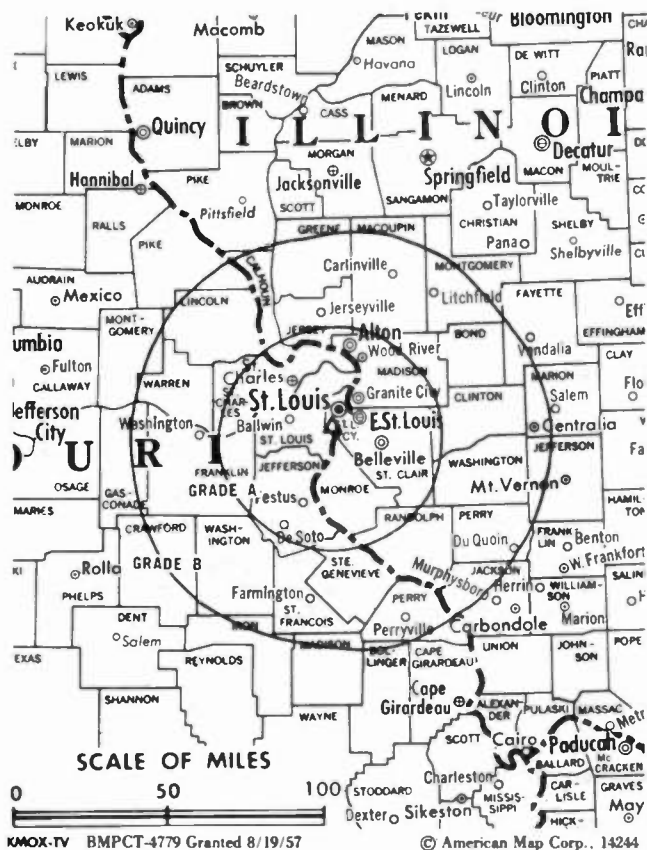
Personnel:

ALLAN COHEN, vice president & general manager.
ROBERT FINKEL, director of planning & administration
KYOKO HIRANO-O'NEILL, director of sales.
JOHN LEE, general sales manager.
CATHY O'MAHONEY, national sales manager.
JEFF MacDOUGALL, retail sales manager.
FRED BURROWS, director of news.
KERRY GARCIA, broadcast services manager.
DON MERL, director of broadcasting.
MICHAEL NOVAK, director of business affairs.
JACK DAVIDSON, director of technical operations.
JIM ROTHSCHILD, director of creative services.

Rates: Not available.

Total Households: © MSI Consumer Market Data as of 1/1/85. TV Homes, TV% and Circulation © 1985 Arbitron. County coverage based on Arbitron study.

Net Weekly Circulation	State County	Total Households	TV Households	%
50% & Over	ILLINOIS			
	Bond	6,200	6,000	97
	Calhoun	2,100	2,000	95
	Clinton	11,800	11,600	98
	Fayette	8,500	8,200	96
	Greene	6,200	6,100	98
	Jersey	7,300	7,100	97
	Macoupin	19,500	19,100	98
	Madison	91,300	90,000	99
	Marion	17,500	17,100	98
	Monroe	7,300	7,200	98
	Montgomery	12,400	12,100	98
	Perry	8,600	8,400	97
	Randolph	12,600	12,300	98
	St Clair	92,300	90,600	98
	Washington	6,000	5,800	97
	MISSOURI			
	Crawford	7,100	6,800	96
	Franklin	26,500	26,200	99
	Gasconade	5,300	5,200	98
	Iron	4,000	3,900	97
Jefferson	53,300	52,800	99	



Net Weekly Circulation	State County	Total Households	TV Households	%
50% & Over	Lincoln	8,200	8,100	99
	Madison	4,500	4,400	98
	Montgomery	4,300	4,200	98
	Pike	6,200	6,100	98
	Reynolds	3,000	2,900	97
	St Charles	55,200	54,700	99
	Ste Genevieve	5,500	5,400	98
	St Francois	16,400	16,100	98
	St Louis	358,000	353,900	99
	Warren	5,900	5,800	98
	Washington	6,400	6,300	98
St Louis City	168,500	166,500	99	
Between 25-49%	ILLINOIS			
	Jefferson	15,600	15,100	97
	MISSOURI			
	Butler	14,700	14,300	97
	Dent	5,800	5,500	96
Perry	6,000	5,900	98	
Phelps	12,100	11,800	98	
Between 5-24%	ILLINOIS			
	Brown	2,200	2,100	95
	Jackson	24,400	23,600	97
	Morgan	14,500	14,100	97
	Pike	7,500	7,300	97
	Scott	2,300	2,300	100
	MISSOURI			
	Audrain	9,900	9,800	99
	Bollinger	4,100	4,000	98
	Boone	38,900	38,300	98
	Callaway	11,700	11,500	98
Cole	21,700	21,500	99	
Osage	4,100	4,000	98	
Wayne	4,800	4,600	96	
Station Totals		1,248,200	1,228,600	98
Net Weekly Circulation (1985)				970,900
Average Daily Circulation (1985)				581,100

Missouri—St. Louis

KNLC

Ch. 24

Network Service: None, independent.

Grantee: New Life Evangelistic Center Inc., 1411 Locust St., St. Louis, MO 63103.

Studio: 1411 Locust St., St. Louis, MO 63103.

Telephone: 314-436-2424.

Mailing Address: Box 924, St. Louis, MO 63188.

Technical Facilities: Channel No. 24 (530-536 MHz). Authorized power: 1446.7-kw visual, 289.3-kw aural. Antenna: 998-ft. above av. terrain, 732-ft. above ground, 1647-ft. above sea level.

Latitude 38° 21' 40"
Longitude 90° 32' 58"

Holds CP for change to 3126-kw max. visual, 312.6-kw max. aural, 1002-ft. above av. terrain, 706-ft. above ground, 1621-ft. above sea level, lat. 38° 21' 40", long. 90° 32' 58"; transmitter to 6091 Tower Rd., House Springs.

Transmitter: Mt. Olive School Rd., House Springs.

Ownership: Non-profit corp. Officers: Rev. Larry Rice, pres.; Rev. Ray Redlich, v.p.; Rev. Ken Klingerman, secy.-treas.

Began Operation: Sept. 12, 1982.

Represented (legal): John Midlen.

Personnel:
JIM BARNES, general manager.

Rates: Not available.

Total Households: © MSI Consumer Market Data as of 1/1/85. TV Homes, TV% and Circulation © 1985 Arbitron. County coverage based on Arbitron study.

Net Weekly Circulation	State County	Total Households	TV Households	%
Between 5-24%	ILLINOIS			
	St Clair	92,300	90,600	98



Net Weekly Circulation	State County	Total Households	TV Households	%
Between 5-24%	MISSOURI			
	Franklin	26,500	26,200	99
	Jefferson	53,300	52,800	99
	St Charles	55,200	54,700	99
	Washington	6,400	6,300	98
	St Louis City	168,500	166,500	99
Station Totals		402,200	397,100	98
Net Weekly Circulation (1985)			46,300	
Average Daily Circulation (1985)			10,900	

Missouri—St. Louis

KPLR-TV

Ch. 11

Network Service: None, independent.

Licensee: Koplars Communications Inc., 4935 Lindell Blvd., St. Louis, MO 63108.

Studio: 4935 Lindell Blvd., St. Louis, MO 63108.

Telephone: 314-367-7211. TWX: 910-761-1093.

Technical Facilities: Channel No. 11 (198-204 MHz). Authorized power: 316-kw visual, 55-kw aural. Antenna: 1007-ft. above av. terrain, 1214-ft. above ground, 1506-ft. above sea level.

Latitude 38° 31' 47"
Longitude 90° 17' 58"

Transmitter: Reavis Barracks Rd. & Ave. H, Lemay, MO.

Multichannel TV Sound: Stereo only.

Satellite Earth Stations: Transmit/receive; Harris, 9-meter; Rohr, 11-meter; Harris receivers.

News Services: AP, INDX, CNN, UPI.

Ownership: Koplars Enterprises Inc. Estate of Harold Koplars, 100%. Also owns KRBK-TV, Sacramento, CA & is applicant for Ch. 15, Omaha, NE.

Began Operation: April 28, 1959.

Represented (sales): TeleRep Inc.

Represented (legal): Koteen & Naftalin.

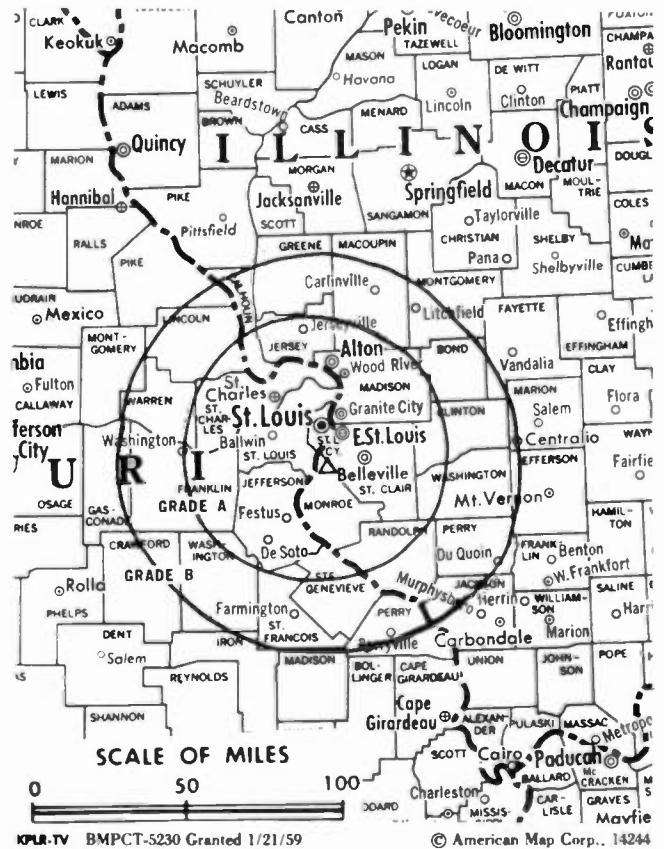
Personnel:

TED KOPLAR, president.
BARRY BAKER, senior vice president & dir., broadcast division.
LARRY MARCUS, vice president of business affairs.
JIM WRIGHT, vice president of operations.
GREG FILANDRINOS, director of sales.
DENNY VAN VALKENBURGH, national sales manager.
TIM McKERNAN, retail sales manager.
ROD WISDOM, chief engineer.
HOWARD STEVENS, director of programming.
JIM WINKLE, production manager.
GIL ENGLER, news director.
BETSEY HOLM, director of design.
JAN PENDLETON, traffic manager.
MARIE T. BOYKIN, public affairs director.

Highest 30 Sec. Rate: \$1100.

Total Households: © MSI Consumer Market Data as of 1/1/85. TV Homes, TV% and Circulation © 1985 Arbitron. County coverage based on Arbitron study.

Net Weekly Circulation	State County	Total Households	TV Households	%
50% & Over	ILLINOIS			
	Bond	6,200	6,000	97
	Calhoun	2,100	2,000	95
	Clinton	11,800	11,600	98
	Fayette	8,500	8,200	96
	Greene	6,200	6,100	98
	Jersey	7,300	7,100	97
	Macoupin	19,500	19,100	98
	Madison	91,300	90,000	99
	Marion	17,500	17,100	98
	Monroe	7,300	7,200	98
	Montgomery	12,400	12,100	98
	Morgan	14,500	14,100	97
	Perry	8,600	8,400	97
	Randolph	12,600	12,300	98
	St Clair	92,300	90,600	98
	Scott	2,300	2,300	100
Washington	6,000	5,800	97	



Net Weekly Circulation	State County	Total Households	TV Households	%
50% & Over	MISSOURI			
	Crawford	7,100	6,800	96
	Franklin	26,500	26,200	99
	Gasconade	5,300	5,200	98
	Jefferson	53,300	52,800	99
	Lincoln	8,200	8,100	99
	Madison	4,500	4,400	98
	Montgomery	4,300	4,200	98
	Perry	6,000	5,900	98
	Pike	6,200	6,100	98
	St Charles	55,200	54,700	99
	Ste Genevieve	5,500	5,400	98
	St Francois	16,400	16,100	98
	St Louis	358,000	353,900	99
Warren	5,900	5,800	98	
Washington	6,400	6,300	98	
St Louis City	168,500	166,500	99	

Net Weekly Circulation	State County	Total Households	TV Households	%
Between 25-49%	ILLINOIS			
	Adams	27,300	26,900	99
	Christian	14,200	13,900	98
	Clay	6,200	5,900	95
	Effingham	12,100	11,600	96
	Franklin	18,200	17,700	97
	Jackson	24,400	23,600	97
	Jefferson	15,600	15,100	97
	Macon	50,600	49,700	98
	Pike	7,500	7,300	97
	Richland	7,200	7,000	97
Sangamon	73,400	71,700	98	
Williamson	23,600	23,000	97	

(Continued on page A-590)

Station Totals	1,571,300	1,544,600	98
Net Weekly Circulation (1985)			948,900
Average Daily Circulation (1985)			457,700

Missouri—St. Louis

KSDK

Ch. 5

Network Service: NBC.

Licensee: Multimedia Inc.

Studio: Television Plaza, 1000 Market St., St. Louis, MO 63101.

Telephone: 314-421-5055. TWX: 910-761-1037.

Technical Facilities: Channel No. 5 (76-82 MHz). Authorized power: 100-kw visual, 20-kw aural. Antenna: 1090-ft. above av. terrain, 1159-ft. above ground, 1649-ft. above sea level.

Latitude 38° 34' 05"
Longitude 90° 19' 55"

Transmitter: 6871 Heege Rd., St. Louis County, MO.

Satellite Earth Stations: Anixter-Mark, 5-meter; NBC KU Band, 3-meter & 6.1-meter; Anixter-Mark receivers.

News Services: AP, UPI, NBC.

Ownership: Multimedia Inc. For other interests, see Group Ownership of TV Stations.

Began Operation: Feb. 8, 1947. Assignment of license to present owner by Pulitzer Publishing approved by FCC Feb. 17, 1983 (Television Digest, Vol. 21:12; 22:1; 23:8).

Represented (sales): Katz Television.

Represented (legal): Dow, Lohnes & Albertson.

Represented (engineering): Jules Cohen & Associates.

Personnel:

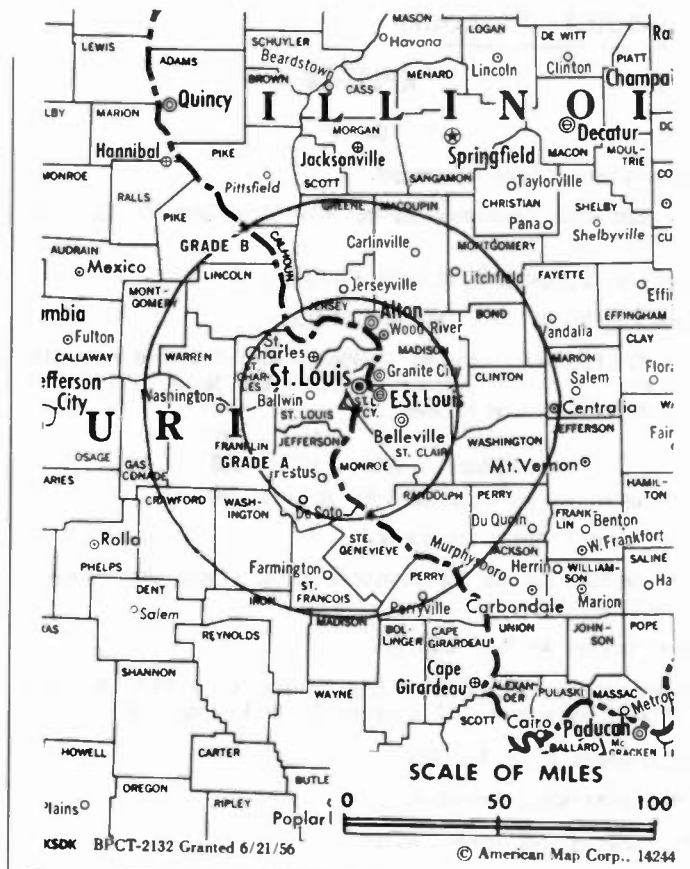
- WILLIAM L. BOLSTER, vice president & general manager.
- EDWARD J. PIETTE, director of broadcast operations.
- EUNICE BECKWITH, manager of community affairs.
- WILLIAM J. KATSAFANAS, general sales manager.
- GREGORY STRAUSSER, national sales manager.
- MARYANNE BRANDMEIER, local sales manager.
- RICHARD BRASE, director of advertising & promotion.
- TERRY DOLL, public relations.
- STEVE ANTONIOTTI, director of news.
- EUGENE HILL, director of engineering.

Rates: On request.

NETWORK BASE HOURLY RATE: \$2350.

Total Households: © MSI Consumer Market Data as of 1/1/85. TV Homes, TV% and Circulation © 1985 Arbitron. County coverage based on Arbitron study.

Net Weekly Circulation	State County	Total Households	TV Households	%
50% & Over	ILLINOIS			
	Bond	6,200	6,000	97
	Calhoun	2,100	2,000	95
	Clinton	11,800	11,600	98
	Fayette	8,500	8,200	96
	Greene	6,200	6,100	98
	Jersey	7,300	7,100	97
	Macoupin	19,500	19,100	98
	Madison	91,300	90,000	99
	Marion	17,500	17,100	98
	Monroe	7,300	7,200	98
	Montgomery	12,400	12,100	98
	Morgan	14,500	14,100	97
	Perry	8,600	8,400	97
	Randolph	12,600	12,300	98
	St Clair	92,300	90,600	98
	Washington	6,000	5,800	97



Net Weekly Circulation	State County	Total Households	TV Households	%
50% & Over	MISSOURI			
	Crawford	7,100	6,800	96
	Franklin	26,500	26,200	99
	Gasconade	5,300	5,200	98
	Iron	4,000	3,900	97
	Jefferson	53,300	52,800	99
	Lincoln	8,200	8,100	99
	Madison	4,500	4,400	98
	Montgomery	4,300	4,200	98
	Perry	6,000	5,900	98
	Phelps	12,100	11,800	98
	Pike	6,200	6,100	98
	Reynolds	3,000	2,900	97
	St Charles	55,200	54,700	99
	Ste Genevieve	5,500	5,400	98
	St Francois	16,400	16,100	98
	St Louis	358,000	353,900	99
Warren	5,900	5,800	98	
Washington	6,400	6,300	98	
St Louis City	168,500	166,500	99	
Between 25-49%	ILLINOIS			
	Clay	6,200	5,900	95
	Jackson	24,400	23,600	97
	Jefferson	15,600	15,100	97
	Pike	7,500	7,300	97
Scott	2,300	2,300	100	

(Continued on page A-590)

Station Totals	1,399,400	1,376,100	98
Net Weekly Circulation (1985)		1,012,900	
Average Daily Circulation (1985)		636,900	

Missouri—St. Louis

KTVI

Ch. 2

Network Service: ABC.

Licensee: KTVI-TV Inc., 5915 Berthold Ave., St. Louis, MO 63110.

Studio: 5915 Berthold Ave., St. Louis, MO 63110.

Telephone: 314-647-2222. **TWX:** 314-556-0082.

Technical Facilities: Channel No. 2 (54-60 MHz). Authorized power: 100-kw visual, 20-kw aural. Antenna: 1085-ft. above av. terrain, 1049-ft. above ground, 1649-ft. above sea level.

Latitude 38° 32' 07"
Longitude 90° 22' 23"

Transmitter: 10001 Emil Ave., Sappington, MO.

Satellite Earth Stations: 3 in operation; Andrew Corp., 4.5-meter & 7.3-meter; Avantek receivers.

News Services: AP, UPI.

Ownership: Times Mirror Co. For other interests, see Group Ownership of TV Stations.

Began Operation: Aug. 10, 1953 as WTVI, Ch. 54, Belleville, IL-St. Louis; on April 9, 1955 shifted facilities to Ch. 36 acquired from off-air KSTMT-TV (Television Digest, Vol. 11:16). March 20, 1957, left air temporarily for changeover to Ch. 2; resumed operation April 15, 1957 (Vol. 14:6, 12). Sale of 74% by Harry Tenenbaum, Paul E. Peltason and associates to Newhouse Bcstg., increasing its holdings to 100% was approved by FCC June 10, 1964. Sale to present owner approved March 7, 1980 (Vol. 18:50; 19:19).

Represented (sales): Harrington, Righter & Parsons Inc.

Represented (legal): Wilmer, Cutler & Pickering.

Represented (engineering): Lohnes & Culver.

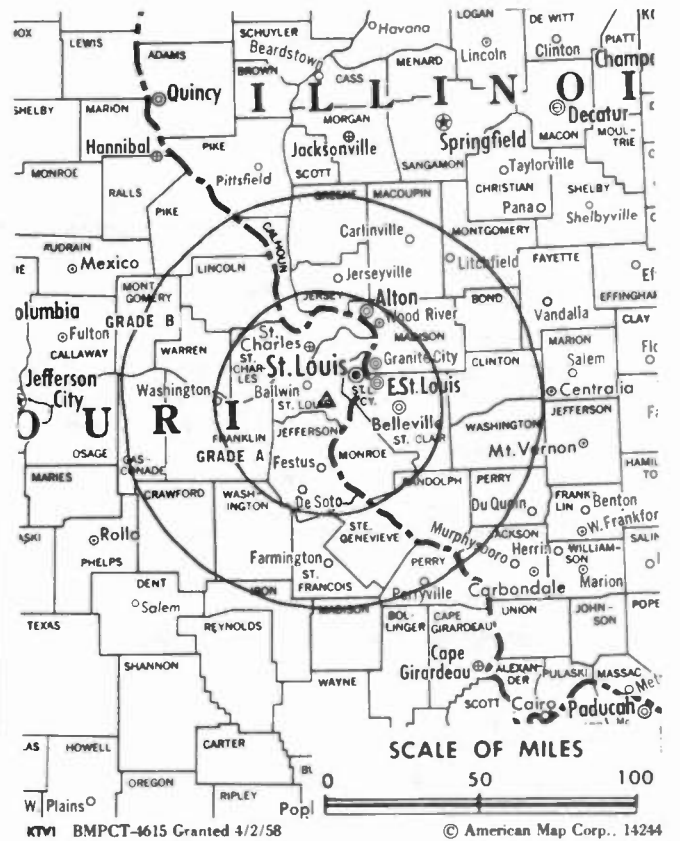
Personnel:

JOHN J. McCRORY, president.
JON PETROVICH, vice president & general manager.
MARSHALL GALLIERS, vice president & station manager.
STEVE PONTIUS, general sales manager.
VIC SKAGGS, program director.
IAN MacBRYDE, news director.
NOBLE REDMON, chief engineer.

Rates: Not available.

Total Households: © MSI Consumer Market Data as of 1/1/85. TV Homes, TV% and Circulation © 1985 Arbitron. County coverage based on Arbitron study.

Net Weekly Circulation	State County	Total Households	TV Households	%
50% & Over	ILLINOIS			
	Bond	6,200	6,000	97
	Calhoun	2,100	2,000	95
	Clinton	11,800	11,600	98
	Greene	6,200	6,100	98
	Jersey	7,300	7,100	97
	Macoupin	19,500	19,100	98
	Madison	91,300	90,000	99
	Marion	17,500	17,100	98
	Monroe	7,300	7,200	98
	Montgomery	12,400	12,100	98
	Morgan	14,500	14,100	97
	Randolph	12,600	12,300	98
	St Clair	92,300	90,600	98
	Washington	6,000	5,800	97
	MISSOURI			
	Crawford	7,100	6,800	96
Dent	5,800	5,500	96	
Franklin	26,500	26,200	99	
Gasconade	5,300	5,200	98	
Iron	4,000	3,900	97	
Jefferson	53,300	52,800	99	
Lincoln	8,200	8,100	99	
Madison	4,500	4,400	98	
Perry	6,000	5,900	98	
Phelps	12,100	11,800	98	



Net Weekly Circulation	State County	Total Households	TV Households	%
50% & Over	Pike	6,200	6,100	98
	Reynolds	3,000	2,900	97
	St Charles	55,200	54,700	99
	Ste Genevieve	5,500	5,400	98
	St Francois	16,400	16,100	98
	St Louis	358,000	353,900	99
	Warren	5,900	5,800	98
	Washington	6,400	6,300	98
	St Louis City	168,500	166,500	99
BETWEEN 25-49%	ILLINOIS			
	Fayette	8,500	8,200	96
	Jefferson	15,600	15,100	97
	Perry	8,600	8,400	97
	Pike	7,500	7,300	97
Scott	2,300	2,300	100	
BETWEEN 5-24%	MISSOURI			
	Audrain	9,900	9,800	99
	Marion	10,900	10,800	99
	Montgomery	4,300	4,200	98
	ILLINOIS			
	Brown	2,200	2,100	95
	Jackson	24,400	23,600	97
	MISSOURI			
	Bollinger	4,100	4,000	98
	Boone	38,900	38,300	98
Butler	14,700	14,300	97	
Callaway	11,700	11,500	98	
Cole	21,700	21,500	99	
Maries	2,900	2,800	97	
Osage	4,100	4,000	98	
Ralls	3,500	3,500	100	
Randolph	9,700	9,500	98	
Stoddard	11,200	11,000	98	
Wayne	4,800	4,600	96	
Station Totals		1,286,400	1,266,200	98
Net Weekly Circulation (1985)			977,000	
Average Daily Circulation (1985)			593,700	

Missouri—Springfield

KDEB-TV

(formerly KMTC)

Ch. 27

Network Service: ABC.

Licensee: Charles Woods Television Corp., 3000 E. Cherry St., Springfield, MO 65804.

Studio: 3000 E. Cherry St., Springfield, MO 65804.

Telephone: 417-862-2727.

Technical Facilities: Channel No. 27 (548-554 MHz). Authorized power: 1580-kw max. & 646-kw horizontal visual, 126-kw horizontal aural. Antenna: 1690-ft. above av. terrain, 1616-ft. above ground, 3171-ft. above sea level.

Latitude 37° 11' 40"
Longitude 92° 56' 04"

Holds CP for change to 5000-kw. max. visual, 500-kw. max. aural, 1690-ft. above av. terrain, 1590-ft. above ground, 3145-ft. above sea level, lat. 37° 11' 40", long. 92° 56' 04"; transmitter to 2.5-mi. NNE of Fordland.

Transmitter: R. R., Fordland, MO.

Satellite Earth Stations: Microdyne, 5-meter; Harris receivers.

News Service: AP.

Ownership: Charles Woods, pres.-secy., 100%; David Woods, v.p.-treas. For other interests, see Group Ownership of TV Stations.

Began Operation: Oct. 2, 1968. Sale to present owner by Kenneth E. Meyer, et al., approved by FCC March 18, 1985.

Represented (sales): Avery-Knodel Inc.

Represented (legal): Kenkel & Barnard.

Represented (engineering): Jules Cohen & Associates.

Personnel:

CHARLES WOODS, president.
DEBORAH CORBETT, general manager.
RICK LIPPS, general sales manager.
BILL LEARY, chief engineer.

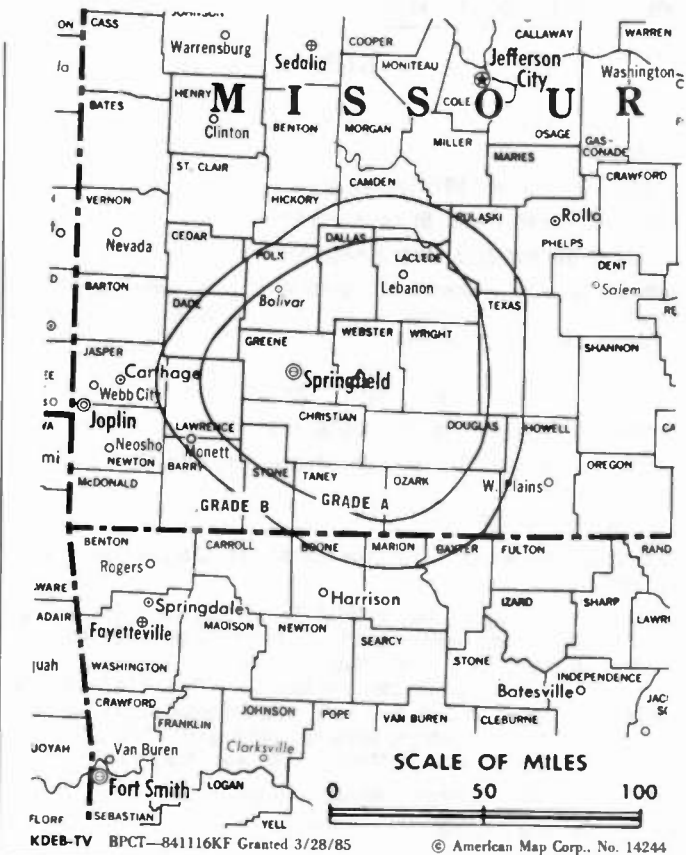
Highest One Hour Rate: \$2500.

Highest 30 Sec. Rate (July 23, 1985): \$450.

NETWORK BASE HOURLY RATE: \$275.

Total Households: © MSI Consumer Market Data as of 1/1/85. TV Homes, TV% and Circulation © 1985 Arbitron. County coverage based on Arbitron study.

Net Weekly Circulation	State County	Total Households	TV Households	%
50% & Over	ARKANSAS			
	Baxter	12,800	12,500	98
	Boone	10,800	10,600	98
	Marion	4,800	4,700	98
	MISSOURI			
	Christian	9,000	8,800	98
	Dallas	4,600	4,500	98
	Douglas	4,700	4,600	98
	Greene	75,000	74,100	99
	Howell	11,600	11,100	96
	Laclede	9,800	9,600	98
	Ozark	3,300	3,200	97
	Polk	7,100	6,900	97
Pulaski	9,900	9,700	98	
Stone	7,300	7,100	97	



KDEB-TV BPCT-841116KF Granted 3/28/85

© American Map Corp., No. 14244

Net Weekly Circulation	State County	Total Households	TV Households	%
50% & Over	Taney	9,100	8,900	98
	Texas	8,300	8,000	96
	Webster	7,600	7,400	97
	Wright	6,400	6,200	97
Between 25-49%	ARKANSAS			
	Carroll	7,100	6,900	98
	MISSOURI			
	Barry	9,900	9,700	98
	Camden	9,300	9,100	98
	Cedar	5,100	5,000	98
	Dade	3,100	3,000	97
	Hickory	3,000	2,900	97
	Lawrence	11,400	11,200	98
	Shannon	2,900	2,700	93
Between 5-24%	ARKANSAS			
	Fulton	4,300	4,100	95
	Newton	2,900	2,800	97
	MISSOURI			
	Barton	4,700	4,600	98
	Benton	5,300	5,100	96
	Dent	5,800	5,500	96
	Miller	7,500	7,400	99
	Morgan	5,700	5,600	98
	Phelps	12,100	11,800	98
St Clair	3,400	3,300	97	
Station Totals		305,600	298,600	97
Net Weekly Circulation (1985)				166,500
Average Daily Circulation (1985)				80,800

Missouri—Springfield

KOLR-TV

Ch. 10

Network Service: CBS.

Licensee: Independent Broadcasting Co., Box 1716 S.S.S., Springfield, MO 65805.

Studio: 2650 E. Division St., Springfield, MO 65803.

Telephone: 417-862-1010. TWX: 910-775-4718.

Technical Facilities: Channel No. 10 (192-198 MHz). Authorized power: 282-kw visual, 28.2-kw aural. Antenna: 2070-ft. above av. terrain, 1997-ft. above ground, 3577-ft. above sea level.

Latitude 37° 13' 08"
Longitude 92° 56' 56"

Transmitter: State Hwy. FF near Fordland, MO.

Satellite Earth Stations: 3 in operation; Scientific-Atlanta, 4.6-meter & 7-meter; Scientific-Atlanta receivers.

News Service: AP.

Ownership: J. H. Cooper, pres., 49.62%; John O. Cooper, v.p.-asst. secy.-treas., 49.62%; Ellis Shook, v.p.; Peter C. Charles, secy.; William P. Sanford, asst. secy.; Clyde Martin, asst. treas., 0.25% each.

Began Operation: March 14, 1953.

Represented (sales): Katz Television.

Represented (legal): Dempsey & Koplovitz.

Personnel:

ELLIS SHOOK, vice president & general manager.
BILL WATTS, general sales manager.
HOWARD FROST, chief engineer.

Highest One Hour Rate: \$2000.

Highest 30 Sec. Rate: Available on request.

Total Households: © MSI Consumer Market Data as of 1/1/85. TV Homes, TV% and Circulation © 1985 Arbitron. County coverage based on Arbitron study.

Net Weekly Circulation	State County	Total Households	TV Households	%
50% & Over	ARKANSAS			
	Baxter	12,800	12,500	98
	Boone	10,800	10,600	98
	Carroll	7,100	6,900	98
	Fulton	4,300	4,100	95
	Izard	4,800	4,600	96
	Madison	4,400	4,200	95
	Marion	4,800	4,700	98
	MISSOURI			
	Barry	9,900	9,700	98
	Benton	5,300	5,100	96
	Camden	9,300	9,100	98
	Cedar	5,100	5,000	98
	Christian	9,000	8,800	98
Dade	3,100	3,000	97	
Dallas	4,600	4,500	98	
Dent	5,800	5,500	96	
Douglas	4,700	4,600	98	
Greene	75,000	74,100	99	
Hickory	3,000	2,900	97	
Howell	11,600	11,100	96	
Laclede	9,800	9,600	98	
Lawrence	11,400	11,200	98	
Oregon	4,000	3,800	95	
Ozark	3,300	3,200	97	



KOLR-TV BPCT-4549 Granted 12/12/72

© American Map Corp., 14244

Net Weekly Circulation	State County	Total Households	TV Households	%	
50% & Over	Polk	7,100	6,900	97	
	Pulaski	9,900	9,700	98	
	St Clair	3,400	3,300	97	
	Shannon	2,900	2,700	93	
	Stone	7,300	7,100	97	
	Taney	9,100	8,900	98	
	Texas	8,300	8,000	96	
	Webster	7,600	7,400	97	
	Wright	6,400	6,200	97	
	Between 25-49%	ARKANSAS			
Newton		2,900	2,800	97	
Searcy		3,400	3,300	97	
Sharp		6,400	6,100	95	
Washington		39,000	38,100	98	
MISSOURI					
Miller		7,500	7,400	99	
Morgan	5,700	5,600	98		
Phelps	12,100	11,800	98		
Vernon	7,700	7,500	97		
Between 5-24%	ARKANSAS				
	Benton	32,900	32,200	98	
	Stone	3,600	3,500	97	
	MISSOURI				
	Henry	7,800	7,700	98	
	Jasper	34,500	34,000	99	
	Maries	2,900	2,800	97	
	Newton	16,000	15,800	99	
	Station Totals		468,300	457,600	97
	Net Weekly Circulation (1985)				296,700
Average Daily Circulation (1985)				183,500	

Missouri—Springfield

KSPR

Ch. 33

Network Service: None, independent.

Licensee: Telepictures Bcstg. KSPR Corp.

Studio: 3754 S. Glenstone, Springfield, MO 65804.

Telephone: 417-887-1333.

Mailing Address: Box 4407, Springfield, MO 65808.

Technical Facilities: Channel No. 33 (584-590 MHz). Authorized power: 1122-kw max. & 935-kw horizontal visual, 112-kw max. & 93.5-kw horizontal aural. Antenna: 1079-ft. above av. terrain, 1034-ft. above ground, 2564-ft. above sea level.

Latitude 37° 12' 06"
Longitude 92° 56' 33"

Transmitter: 3-mi. N of Fordland.

Satellite Earth Station: United Satellite, 5-meter; Gardiner receivers.

News Service: CNN.

Ownership: Telepictures Corp., 100%. TC ownership: Michael J. Solomon, chmn., 6.2%; David E. Salzman, vice chmn., Michael N. Garin, pres., Stephen Ross, Joseph H. Goldfarb, Richard T. Robertson, Arthur H. Loomis, James P. McGillen, Jay Feldman, v.p.s, David S. Lawi, secy., Kenneth C. Levine, treas., Herbert M. Pearlman, Franklin D. Konigsberg & Abbott Washburn, less than 5% each; Cede & Co., 63%. For other interests, see Group Ownership of TV Stations.

Began Operation: March 9, 1983. Sale to present owner by Springfield TV Assoc. Ltd. approved by FCC Dec. 12, 1984.

Represented (sales): Seltel Inc.

Represented (legal): Wiley & Rein.

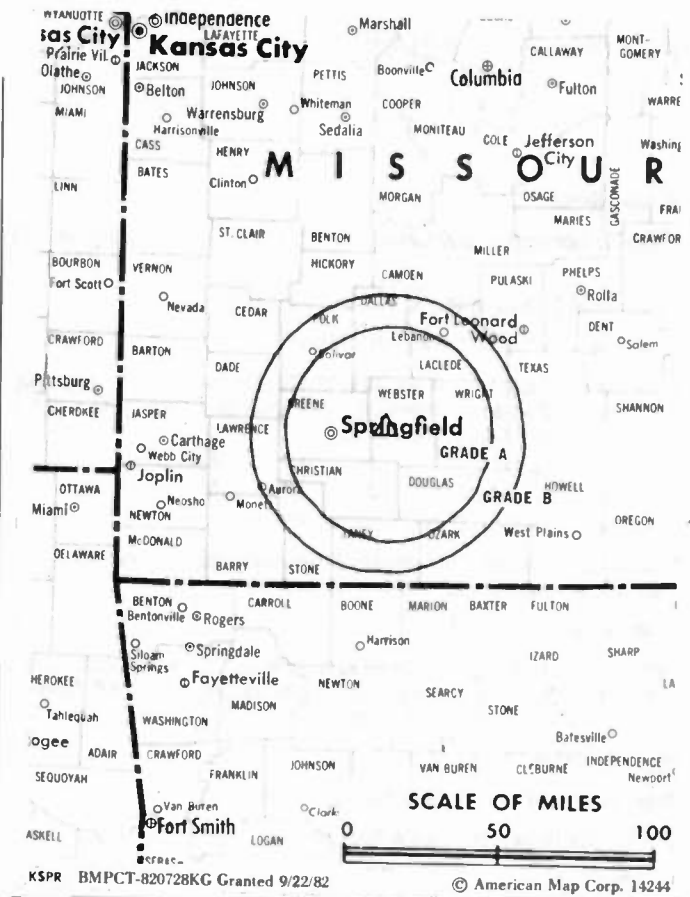
Personnel:

JOHN R. STUART, general manager.
MALCOLM HUKRIEDE, sales manager.
MIKE McMELLON, operations & program manager.
KATHY WOLFE, promotion director.
PAUL G. KATONA, chief engineer.
RHED KHILLING, production manager.
AMAURO OBREGON, comptroller.
PATTI RAINES, traffic manager.

Highest 30 Sec. Rate (May 1, 1985): \$140.

Total Households: © MSI Consumer Market Data as of 1/1/85. TV Homes, TV% and Circulation © 1985 Arbitron. County coverage based on Arbitron study.

Net Weekly Circulation	State County	Total Households	TV Households	%
50% & Over	MISSOURI			
	Christian	9,000	8,800	98
	Dallas	4,600	4,500	98
	Greene	75,000	74,100	99
	Laclede	9,800	9,600	98
	Polk	7,100	6,900	97
	Stone	7,300	7,100	97
	Taney	9,100	8,900	98
	Webster	7,600	7,400	97



Net Weekly Circulation	State County	Total Households	TV Households	%
Between 25-49%	MISSOURI			
	Barry	9,900	9,700	98
	Camden	9,300	9,100	98
	Dade	3,100	3,000	97
	Douglas	4,700	4,600	98
	Hickory	3,000	2,900	97
	Howell	11,600	11,100	96
	Lawrence	11,400	11,200	98
	Ozark	3,300	3,200	97
	Pulaski	9,900	9,700	98
Texas	8,300	8,000	96	
Wright	6,400	6,200	97	
Between 5-24%	ARKANSAS			
	Boone	10,800	10,600	98
	Carroll	7,100	6,900	98
	Fulton	4,300	4,100	95
Marion	4,800	4,700	98	
MISSOURI	Cedar	5,100	5,000	98
	Oregon	4,000	3,800	95
	Shannon	2,900	2,700	93
	Station Totals		249,400	243,800
Net Weekly Circulation (1985)				119,200
Average Daily Circulation (1985)				53,800

Missouri—Springfield

KYTV

Ch. 3

Network Service: NBC.

Licensee: KY3 Inc., Box 3500, Springfield, MO 65808.

Studio: 999 W. Sunshine, Springfield, MO 65804.

Telephone: 417-866-2766. TWX: 910-775-4714.

Technical Facilities: Channel No. 3 (60-66 MHz). Authorized power: 95.5-kw visual, 14.1-kw aural. Antenna: 2040-ft. above av. terrain, 2000-ft. above ground, 3565-ft. above sea level.

Latitude 37° 10' 11"
Longitude 92° 56' 30"

Transmitter: 0.7-mi. N of Fordland, MO.

Satellite Earth Station: In operation.

News Service: AP.

Ownership: Harte-Hanks Communications Inc., 100%. For other interests, see Group Ownership & Newspaper Ownership of TV Stations.

Began Operation: Oct. 1, 1953. Sale to present owner by Grand Prairie Investment Co. & Mark Twain Media Inc. approved by FCC Oct. 13, 1978 (Television Digest, Vol. 18:21).

Represented (sales): Blair Television.

Represented (legal): Arnold & Porter.

Represented (engineering): A. D. Ring & Associates.

Personnel:

- STANLEY PEDERSON, vice president & general manager.
- DONALD HICKS, general sales manager.
- FRED RAINS, public affairs director.
- DAN WHITE, production manager.
- LIBBY SALISBURY, promotion manager.
- JOYCE REED, news director.

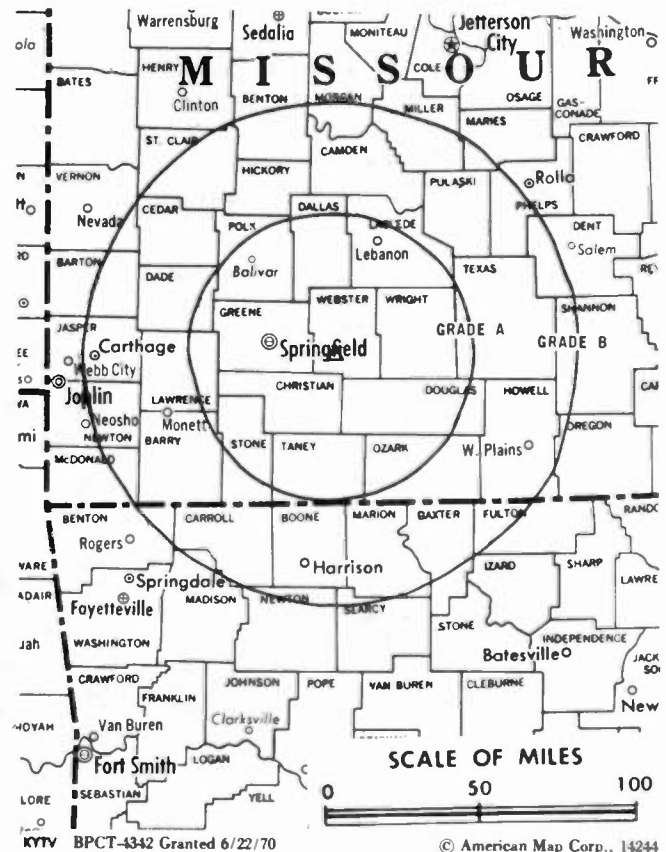
Highest One Hour Rate: \$2500.

Highest 30 Sec. Rate: \$700.

NETWORK BASE HOURLY RATE: \$2300.

Total Households: © MSI Consumer Market Data as of 1/1/85. TV Homes, TV% and Circulation © 1985 Arbitron. County coverage based on Arbitron study.

Net Weekly Circulation	State County	Total Households	TV Households	%
50% & Over	ARKANSAS			
	Baxter	12,800	12,500	98
	Boone	10,800	10,600	98
	Carroll	7,100	6,900	98
	Fulton	4,300	4,100	95
	Izard	4,800	4,600	96
	Madison	4,400	4,200	95
	Marion	4,800	4,700	98
	Newton	2,900	2,800	97
	Searcy	3,400	3,300	97
	MISSOURI			
	Barry	9,900	9,700	98
	Benton	5,300	5,100	96
	Camden	9,300	9,100	98
Cedar	5,100	5,000	98	
Christian	9,000	8,800	98	
Dade	3,100	3,000	97	
Dallas	4,600	4,500	98	
Dent	5,800	5,500	96	
Douglas	4,700	4,600	98	
Greene	75,000	74,100	99	
Hickory	3,000	2,900	97	
Howell	11,600	11,100	96	



KYTV BPCT-4342 Granted 6/22/70

© American Map Corp., 14244

Net Weekly Circulation	State County	Total Households	TV Households	%
50% & Over	Laclede	9,800	9,600	98
	Lawrence	11,400	11,200	98
	Oregon	4,000	3,800	95
	Ozark	3,300	3,200	97
	Phelps	12,100	11,800	98
	Polk	7,100	6,900	97
	Pulaski	9,900	9,700	98
	Shannon	2,900	2,700	93
	Stone	7,300	7,100	97
	Taney	9,100	8,900	98
	Texas	8,300	8,000	96
	Webster	7,600	7,400	97
	Wright	6,400	6,200	97
Between 25-49%	ARKANSAS			
	Sharp	6,400	6,100	95
	MISSOURI			
	Miller	7,500	7,400	99
	Morgan	5,700	5,600	98
	Reynolds	3,000	2,900	97
St Clair	3,400	3,300	97	
Vernon	7,700	7,500	97	
Between 5-24%	ARKANSAS			
	Benton	32,900	32,200	98
	Stone	3,600	3,500	97
	MISSOURI			
	Barton	4,700	4,600	98
	Henry	7,800	7,700	98
	Jasper	34,500	34,000	99
	Mc Donald	5,900	5,800	98
	Maries	2,900	2,800	97
	Newton	16,000	15,800	99
Station Totals		442,900	432,800	97
Net Weekly Circulation (1985)				289,400
Average Daily Circulation (1985)				210,300

Missouri

KFVS-TV, Cape Girardeau (Arbitron Data Continued)

Net Weekly Circulation	State County	Total Households	TV Households	%
Between 5-24%	ARKANSAS			
	Mississippi	19,400	19,100	98
	Randolph	6,500	6,300	97
	ILLINOIS			
	Clay	6,200	5,900	95
	Marion	17,500	17,100	98
	Washington	6,000	5,800	97
	White	7,300	6,900	95
	KENTUCKY			
	Caldwell	5,100	5,000	98
	Trigg	3,500	3,500	100
	MISSOURI			
	Oregon	4,000	3,800	95
	St Francois	16,400	16,100	98
	TENNESSEE			
	Carroll	10,300	10,200	99
	Dyer	13,200	13,100	99
	Gibson	18,500	18,300	99
	Henry	11,500	11,300	98

KCTV, Kansas City (Arbitron Data Continued)

Net Weekly Circulation	State County	Total Households	TV Households	%
Between 25-49%	NEBRASKA			
	Richardson	4,500	4,400	98
Between 5-24%	KANSAS			
	Crawford	15,800	15,600	99
	Dickinson	8,100	8,000	99
	Lyon	14,100	13,800	98
	Morris	2,700	2,600	96
	Nemaha	4,200	4,100	98
	Pottawatomie	6,100	6,000	98
	Russell	3,600	3,500	97
	Wabaunsee	2,500	2,400	96
	MISSOURI			
	Benton	5,300	5,100	96
	Cooper	5,600	5,500	98
	Howard	3,700	3,600	97
	Sullivan	3,000	2,900	97

Missouri

KMBC-TV, Kansas City (Arbitron Data Continued)

Net Weekly Circulation	State County	Total Households	TV Households	%
Between 25-49%	MISSOURI			
	Benton	5,300	5,100	96
	Charlton	4,100	4,000	98
	Gentry	3,100	3,000	97
	Harrison	4,300	4,200	98
	Holt	2,800	2,700	96
	Linn	6,400	6,300	98
	Vernon	7,700	7,500	97
Between 5-24%	KANSAS			
	Barton	12,600	12,500	99
	Crawford	15,800	15,600	99
	Dickinson	8,100	8,000	99
	Labette	10,100	9,900	98
	Lyon	14,100	13,800	98
	Montgomery	17,300	17,000	98
	Morris	2,700	2,600	96
	Nemaha	4,200	4,100	98
	Pottawatomie	6,100	6,000	98
	MISSOURI			
	Cole	21,700	21,500	99
	Cooper	5,600	5,500	98
	Howard	3,700	3,600	97
	Mercer	1,900	1,800	97
	Nodaway	7,800	7,700	99
	Randolph	9,700	9,500	98
Sullivan	3,000	2,900	97	
Worth	1,200	1,200	100	
NEBRASKA				
Richardson	4,500	4,400	98	

YOU DON'T NEED ESP YOU NEED EWR!

Television Digest's **EARLY WARNING REPORT** capsulates retail sales and inventory activity in television and video so you can evaluate changes and trends in the industry.

For more information, call or write:



TELEVISION DIGEST INC.
1836 Jefferson Place, NW
Washington, D.C. 20036
(202) 872-9200

KSHB-TV, Kansas City (Arbitron Data Continued)

Net Weekly Circulation	State County	Total Households	TV Households	%
Between 25-49%	MISSOURI—(Continued)			
	Nodaway	7,800	7,700	99
	St Clair	3,400	3,300	97
	Saline	9,700	9,500	98
	Vernon	7,700	7,500	97
	NEBRASKA			
	Lancaster	78,000	77,200	99
	OKLAHOMA			
	Washington	20,800	20,700	100
Between 5-24%	IOWA			
	Adams	2,200	2,200	100
	Decatur	3,500	3,400	97
	Marion	11,000	10,900	99
	Mills	5,000	5,000	100
	Montgomery	5,500	5,400	98
	Page	7,500	7,400	99
	Pottawattamie	32,000	31,700	99
	Taylor	3,300	3,200	97
	Union	5,600	5,500	98
	Warren	13,000	12,900	99
	Wayne	3,400	3,300	97
	KANSAS			
	Barber	2,700	2,600	96
	Barton	12,600	12,500	99
	Butler	17,700	17,500	99
	Clay	4,000	3,900	98
	Coffey	4,000	3,900	97
	Crawford	15,800	15,600	99
	Doniphan	3,400	3,300	97
	Edwards	1,700	1,700	100
	Harvey	11,700	11,500	98
	Jewell	2,100	2,000	95
	Labette	10,100	9,900	98
	Mc Pherson	10,600	10,300	97
	Montgomery	17,300	17,000	98
	Morris	2,700	2,600	96
Nemaha	4,200	4,100	98	
Pottawatomie	6,100	6,000	98	
Pratt	4,300	4,200	98	
Reno	26,200	25,900	99	
Republic	3,100	3,000	97	
Wabaunsee	2,500	2,400	96	
MISSOURI				
Benton	5,300	5,100	96	
Boone	38,900	38,300	98	
Cedar	5,100	5,000	98	
Charlton	4,100	4,000	98	
Gentry	3,100	3,000	97	
Harrison	4,300	4,200	98	
Holt	2,800	2,700	96	
Howard	3,700	3,600	97	
Macon	6,300	6,200	98	
Pettis	14,100	13,800	98	
Randolph	9,700	9,500	98	
Worth	1,200	1,200	100	
NEBRASKA				
Richardson	4,500	4,400	98	
OKLAHOMA				
Delaware	10,400	10,100	97	
Ottawa	13,100	13,000	99	
Tulsa	203,500	201,900	99	

Missouri

WDAF-TV, Kansas City (Arbitron Data Continued)

Net Weekly Circulation	State County	Total Households	TV Households	%
Between 25-49%	KANSAS			
	Allen	6,400	6,300	98
	Clay	4,000	3,900	98
	Cloud	4,800	4,700	98
	Coffey	4,000	3,900	97
	Ellis	10,200	10,100	99
	Geary	10,800	10,700	99
	Jackson	4,600	4,500	98
	Lyon	14,100	13,800	98
	Osage	6,100	6,000	98
	Pottawatomie	6,100	6,000	98
	Riley	20,900	20,500	98
	MISSOURI			
	Adair	9,400	9,300	99
Chariton	4,100	4,000	98	
Mercer	1,900	1,800	97	
St Clair	3,400	3,300	97	
Vernon	7,700	7,500	97	
NEBRASKA				
Richardson	4,500	4,400	98	
Between 5-24%	KANSAS			
	Dickinson	8,100	8,000	99
	Jewell	2,100	2,000	95
	Morris	2,700	2,600	96
	Nemaha	4,200	4,100	98
	Republic	3,100	3,000	97
	Russell	3,600	3,500	97
	Wabaunsee	2,500	2,400	96
	MISSOURI			
	Atchison	3,300	3,300	100
	Benton	5,300	5,100	96
	Cedar	5,100	5,000	98
	Cooper	5,600	5,500	98

KSDK, St. Louis (Arbitron Data Continued)

Net Weekly Circulation	State County	Total Households	TV Households	%
Between 25-49%	MISSOURI			
	Audrain	9,900	9,800	99
	Butler	14,700	14,300	97
	Dent	5,800	5,500	96
	Ralls	3,500	3,500	100
	Randolph	9,700	9,500	98
Stoddard	11,200	11,000	98	
Between 5-24%	ILLINOIS			
	Adams	27,300	26,900	99
	Brown	2,200	2,100	95
	Christian	14,200	13,900	98
	Effingham	12,100	11,600	96
	Franklin	18,200	17,700	97
	Hamilton	3,900	3,700	95
	Wayne	7,500	7,200	95
	Williamson	23,600	23,000	97
	MISSOURI			
	Bollinger	4,100	4,000	98
	Boone	38,900	38,300	98
	Callaway	11,700	11,500	98
	Cole	21,700	21,500	99
Maries	2,900	2,800	97	
Marion	10,900	10,800	99	
Osage	4,100	4,000	98	
Wayne	4,800	4,600	96	

KPLR-TV, St. Louis (Arbitron Data Continued)

Net Weekly Circulation	State County	Total Households	TV Households	%
Between 25-49%	MISSOURI			
	Audrain	9,900	9,800	99
	Butler	14,700	14,300	97
	Cape Girardeau	22,500	22,200	98
	Cole	21,700	21,500	99
	Dent	5,800	5,500	96
	Iron	4,000	3,900	97
	Marion	10,900	10,800	99
	Phelps	12,100	11,800	98
	Scott	14,900	14,700	99
	Stoddard	11,200	11,000	98
	Between 5-24%	IOWA		
Lee		16,200	16,000	99
ILLINOIS				
Brown	2,200	2,100	95	
Hancock	9,300	9,100	98	
Union	7,500	7,300	97	
Wayne	7,500	7,200	95	
MISSOURI				
Bollinger	4,100	4,000	98	
Callaway	11,700	11,500	98	
Maries	2,900	2,800	97	
Mississippi	5,300	5,200	98	
New Madrid	7,800	7,600	97	
Osage	4,100	4,000	98	
Ralls	3,500	3,500	100	
Randolph	9,700	9,500	98	
Reynolds	3,000	2,900	97	
Wayne	4,800	4,600	96	

SATELLITE WEEK

Allows you to keep pace with the latest in satellite and earthbound communications technologies, learn what industry leaders are saying and thinking that could affect your plans and projects, keep current with the exploding developments in satellite programming and marketing, be forewarned of domestic and international regulation and deregulation, and follow the mergers, acquisitions and new business plans of your competitors and suppliers.

For subscription information, call us collect:
(202) 872-9200.



Television Digest, Inc.
1836 Jefferson Place, N.W.
Washington, D.C. 20036

From the publishers of
Communications Daily, Common Carrier Week and Satellite Week . . .



the eagerly-awaited new 1986 edition of the . . . TELECOM FACTBOOK!

About the 1985 edition . . .

"It's terrific, been very useful. Nice layout, good information. It's a very good value for the money. I'll buy it again next year. Probably one of the best directories out there. Most readable."

*Kate Hampford, Director
Data Base and Research Services
The First Communications Group*

What is the Telecom Factbook?

A master directory of common carriers, long-distance resellers, major independent telcos, satellites, data communications organizations, regulators, international telecommunications entities, along with a telecommunications glossary and a Buyer's Guide of major equipment manufacturers and suppliers, and more. All at your fingertips!

What's the purpose of the Telecom Factbook?

To serve as *your* personal reference/phone directory for the telecommunications industry.

To function as *your* guidebook through the confusing organizational changes that have taken place in telecommunications in such an unbelievably short time.

What's NEW about the 1986 edition?

- Revised company charts and personnel lists
- Glossary of telecommunications terminology
- BUYER'S GUIDE to manufacturers and distributors
- Everything updated and expanded where appropriate
- Organizational charts for additional important companies

- Graphs and charts showing industry trends, numbers of access lines and company operating revenues
- And more . . .

What kinds of information would you use the Telecom Factbook to find?

Whether you need to find out who's doing what at AT&T . . . or an individual responsible for buying equipment at Ameritech . . . or a contact at the German PTT . . . or what satellite is scheduled to go up next . . . or the name of the Chairman of the Florida PSC . . . or names of specific executives at America's independent telephone groups . . . or simply the names of board members of MCI . . . you'll have answers in just one easy-to-use volume with the *new 1986 Telecom Factbook*.

It's Easy to Order

All you have to do is fill out, clip and mail the order certificate below. And please remember to include your check or credit card instructions. If you would like to buy ten or more copies, you may deduct 10% from the list price. But hurry, copies of the new 1986 Telecom Factbook are going quickly.

(clip and mail order certificate below)

1986 TELECOM FACTBOOK Order Certificate

YES, the 1986 Telecom Factbook sounds good to me. Please rush me _____ copies for only \$95 each—plus \$2 domestic delivery, \$10 foreign delivery (Washington, D.C. buyers add \$5.70 sales tax for each copy that you order).

I'd like to take advantage of your special **MULTIPLE-COPY PRICE** of \$85.50 plus \$2 domestic delivery, \$10 foreign delivery per copy by buying 10 or more copies. Please send me _____ copies (Washington, D.C. buyers add \$5.13 sales tax per copy ordered).

NO-RISK GUARANTEE: I understand that if I am not 100% satisfied with the 1986 Telecom Factbook (with no questions asked!), I may return it to you in good condition within 30 days of receipt and receive a full refund.

Fill out and return this card with your check or credit card authorization.
Telecom Factbooks will be shipped via United Parcel Service.
ORDER TODAY!

Name _____ (please print)

Title _____

Company _____

Address _____

City _____ State _____ Zip _____

Check enclosed. Please charge to my credit card:
 American Express. Visa. MasterCard.

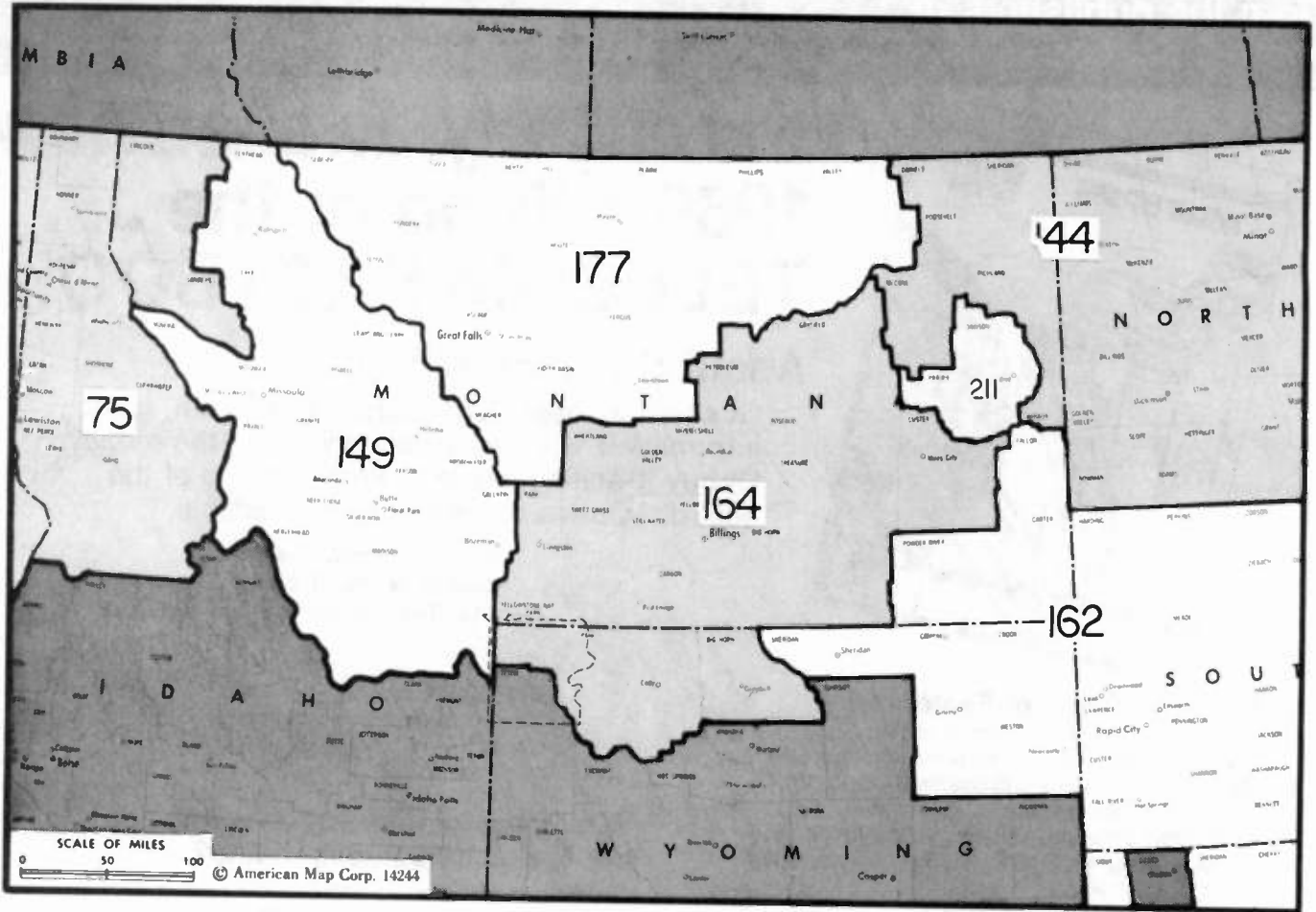
Card number _____ Exp. Date _____

Signature _____



Television Digest, Inc.
1836 Jefferson Place, N.W.
Washington, D.C. 20036
(202) 872-9200

Montana



Montana Station Status as of August 15, 1985

	VHF	UHF	TOTAL
Commercial Television Stations	13	0	13
Educational Television Stations	1	0	1
			14

State Cross Reference List

Communities That Receive Programs of
Stations That are Located Elsewhere

KOUS-TV, Billings — See Hardin, MT

Market	Arbitron ADI TV Households	Rank
Spokane, WA	326,700	75
Minot-Bismarck-Dickinson, ND	140,800	144
Missoula-Butte, MT	135,600	149
Rapid City, SD	95,000	162
Billings-Hardin, MT	87,500	164
Great Falls, MT	64,400	177
Glendive, MT	5,000	211

Market Area Commercial TV Stations

KAYU-TV (28), KCWT (27), KHQ-TV (6), KREM-TV (2), KSKN (22), KXLY-TV (4)
 KBMY (17), KFVR-TV (5), KMCY (14), KMOT (10), KQCD-TV (7), KUMV-TV (8),
 KXMA-TV (2), KXMB-TV (12), KXMC-TV (13), KXMD-TV (11)
 KCFW-TV (9), KECI-TV (13), KPAX-TV (8), KTVH (12), KTVM (6), KXLF-TV (4)
 KDUH-TV (4), KEVN-TV (7), KHSD-TV (11), KIVV-TV (5), KOTA-TV (3), KSGW-TV
 (12)
 KOUS-TV (4), KTVQ (2), KULR-TV (8), KYUS-TV (3)
 KFBB-TV (5), KRTV (3)
 KXGN-TV (5), KYUS-TV (3)

Montana—Billings

KTVQ

Ch. 2

Network Service: CBS.

Licensee: KTVQ Inc., 3203 3rd Ave. N, Box 2557, Billings 59103.

Studio: 3203 3rd Ave. N, Box 2557, Billings, MT 59103.

Telephone: 406-252-5611. TWX: 910-975-1030.

Technical Facilities: Channel No. 2 (54-60 MHz). Authorized power: 100-kw visual, 10.2-kw aural. Antenna: 670-ft. above av. terrain, 383-ft. above ground, 4183-ft. above sea level.

Latitude 45° 46' 00.2"
Longitude 108° 27' 26.7"

Transmitter: 2-mi. ESE of Billings on Westergard Hill.

News Services: UPI, CBS, MTN.

Satellite Earth Station: Harris, 6.1-meter; Harris receivers.

Ownership: SJL Inc., 100% George D. Lilly, pres.-treas., 100%; Pamela D. Heilman, secy. SJL also owns KXLF-TV, Butte; KRTV(TV), Great Falls & KPAX-TV, Missoula, all MT.

Began Operation: Nov. 9, 1953. Sale to present owner by Garryowen Corp. (J. S. Sample) approved by FCC Dec. 21, 1983.

Represented (sales): Blair Television; Montana Television Network.

Represented (legal): Hogan & Hartson.

Represented (engineering): Jansky & Bailey.

Personnel:

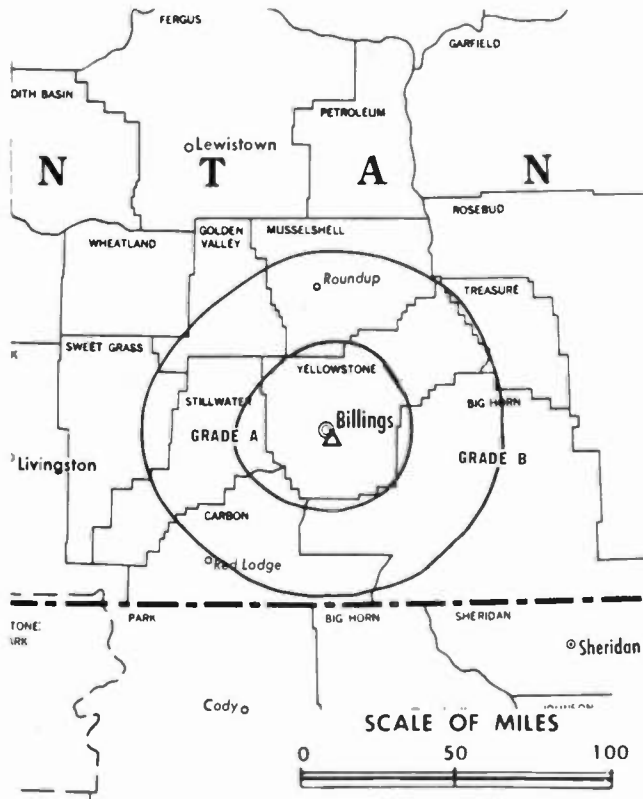
VICTOR MILLER, general manager.
BOB COLLINS, local commercial manager.
LEE LAREVA, operations director.
RON JACOBSON, chief engineer.
JIM DAVIS, news director.

Highest 30 Sec. Rate (Sept. 26, 1983): \$400.

NETWORK BASE HOURLY RATE: \$770.

Total Households: © MSI Consumer Market Data as of 1/1/85. TV Homes, TV% and Circulation © 1985 Arbitron. County coverage based on Arbitron study.

Net Weekly Circulation	State County	Total Households	TV Households	%
50% & Over	MONTANA			
	Big Horn	3,300	3,100	94
	Carbon	3,600	3,500	97
	Custer	5,400	5,100	94
	Golden Valley	400	400	100
	Musselshell	1,900	1,800	95
	Park	5,600	5,400	96
	Petroleum	200	200	100
	Rosebud	4,100	3,800	94
	Stillwater	2,200	2,200	100
	Sweet Grass	1,300	1,200	92
	Treasure	400	400	100
	Wheatland	900	900	100
Yellowstone	45,300	44,600	98	



KTVQ BNPCT-4001 Granted 8/20/56

© American Map Corp., 14244

Net Weekly Circulation	State County	Total Households	TV Households	%
50% & Over	WYOMING			
	Park	8,800	8,400	95
	Sheridan	10,900	10,300	95
Between 25-49%	MONTANA			
	Fergus	5,100	4,800	94
	Garfield	600	500	83
	Meagher	800	800	100
	Powder River	900	800	89
NORTH DAKOTA	Williams	9,600	9,500	99
	WYOMING			
	Big Horn	4,500	4,300	96
Between 5-24%	MONTANA			
	Gallatin	16,900	16,300	96
	Judith Basin	1,000	900	90
	Richland	4,900	4,700	96
	WYOMING			
	Washakie	3,700	3,600	97
Station Totals		142,300	137,500	96
Net Weekly Circulation (1985)				86,100
Average Daily Circulation (1985)				52,300

Montana—Billings

KULR-TV

Ch. 8

Network Service: ABC.

Licensee: Harriscop Broadcasting Corp., Box 23909 Billings, MT 59104.

Studio: 2045 Overland Ave.

Telephone: 406-656-8000. TWX: 910-975-1020.

Mailing Address: Box 23909, Billings, MT 59104.

Technical Facilities: Channel No. 8 (180-186 MHz). Authorized power: 316-kw visual, 38.9-kw aural. Antenna: 750-ft. above av. terrain, 530-ft. above ground, 4249-ft. above sea level.

Latitude 45° 45' 35"
Longitude 108° 27' 14"

Transmitter: 2.7-mi. E of Billings.

Satellite Earth Stations: Scientific-Atlanta, 4.6-meter, Harris, 6.1-meter; Scientific-Atlanta receivers.

News Service: AP.

Ownership: See KBAK-TV, Bakerfield, CA.

Began Operation: March 15, 1958. Sale to present owner by Crain-Snyder TV (Rex Baker, Arthur Miller & Thor Myhre) approved March 8, 1967 by FCC (Television Digest, Vol. 6:46). Previous sale to Crain-Snyder Television Inc. by Midland Empire Bcstg. Co. approved Dec. 17, 1962 (Vol. 2:52).

Represented (sales): Katz Television.

Represented (legal): Cohn & Marks.

Represented (engineering): Hammett & Edlson Inc.

Personnel:

BURT I. HARRIS, president (Los Angeles).
E. D. (BOB) MERRILL, vice president & general manager.
RON OLSEN, operations/program director.
BOB KORUM, sales manager.
DEAN JANSMA, chief engineer.

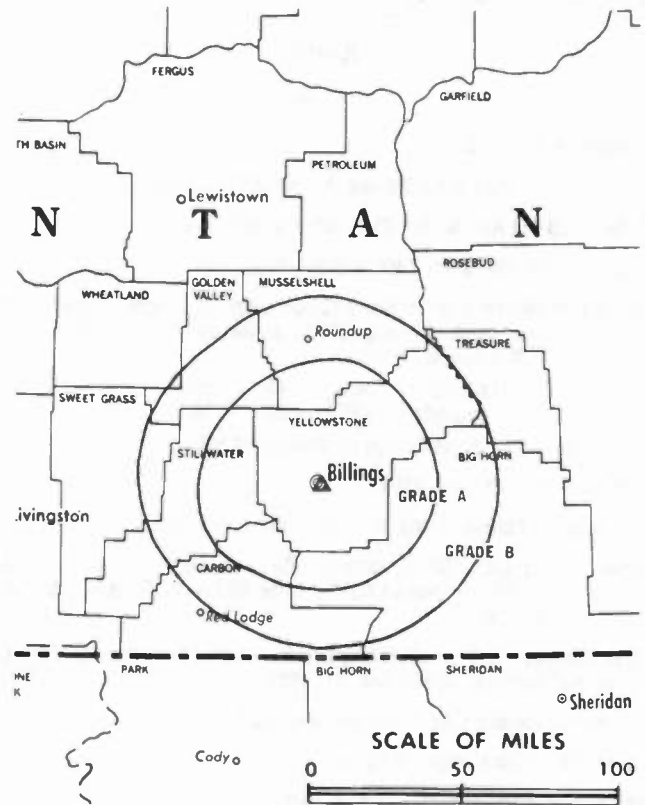
Highest One Hour Rate: \$1100.

Highest 30 Sec. Rate (July 5, 1985): \$475.

NETWORK BASE HOURLY RATE: \$425.

Total Households: © MSI Consumer Market Data as of 1/1/85. TV Homes, TV% and Circulation © 1985 Arbitron. County coverage based on Arbitron study.

Net Weekly Circulation	State County	Total Households	TV Households	%
50% & Over	MONTANA			
	Big Horn	3,300	3,100	94
	Carbon	3,600	3,500	97
	Custer	5,400	5,100	94
	Garfield	600	500	83
	Golden Valley	400	400	100
	Musselshell	1,900	1,800	95
	Park	5,600	5,400	96
	Petroleum	200	200	100
	Rosebud	4,100	3,800	94
	Stillwater	2,200	2,200	100



KULR-TV BMPCT-4810 Granted 11/21/57

© American Map Corp., 14244

Net Weekly Circulation	State County	Total Households	TV Households	%
50% & Over	Sweet Grass	1,300	1,200	92
	Treasure	400	400	100
	Wheatland	900	900	100
	Yellowstone	45,300	44,600	98
WYOMING				
	Park	8,800	8,400	95
	Washakie	3,700	3,600	97
MONTANA				
Between 25-49%	Fergus	5,100	4,800	94
	Judith Basin	1,000	900	90
	Powder River	900	800	89
	Prairie	700	600	86
WYOMING				
	Big Horn	4,500	4,300	96
	Sheridan	10,900	10,300	95
MONTANA				
Between 5-24%	Meagher	800	800	100
Station Totals		111,600	107,600	96
Net Weekly Circulation (1985)				79,500
Average Daily Circulation (1985)				51,700

Montana—Butte

KTVM

Ch. 6

(Satellite of KECI-TV, Missoula, MT)

Network Service: NBC, ABC.

Licensee: Eagle Communications Inc., 340 W. Main St., Missoula, MT 59802.

Studio: 750 Dewey Blvd., Suite No. 1, Butte, MT 59701.

Telephone: 406-494-7603.

Technical Facilities: Channel No. 6 (82-88 MHz). Authorized power: 100-kw visual, 12.5-kw aural. Antenna: 1936-ft. above av. terrain, 213-ft. above ground, 8458-ft. above sea level.

Latitude 46° 00' 27"
Longitude 112° 26' 30"

Transmitter: On mountain peak, 2.6-mi. E of Butte.

News Service: AP.

Ownership: See KECI-TV, Missoula.

Began Operation: May 15, 1970.

Represented (sales): Katz Television.

Represented (legal): Cohn & Marks.

Represented (engineering): A. D. Ring & Associates.

Personnel:

MICHAEL J. STOCKLIN, general manager.

JOHN SHERMAN, chief engineer.

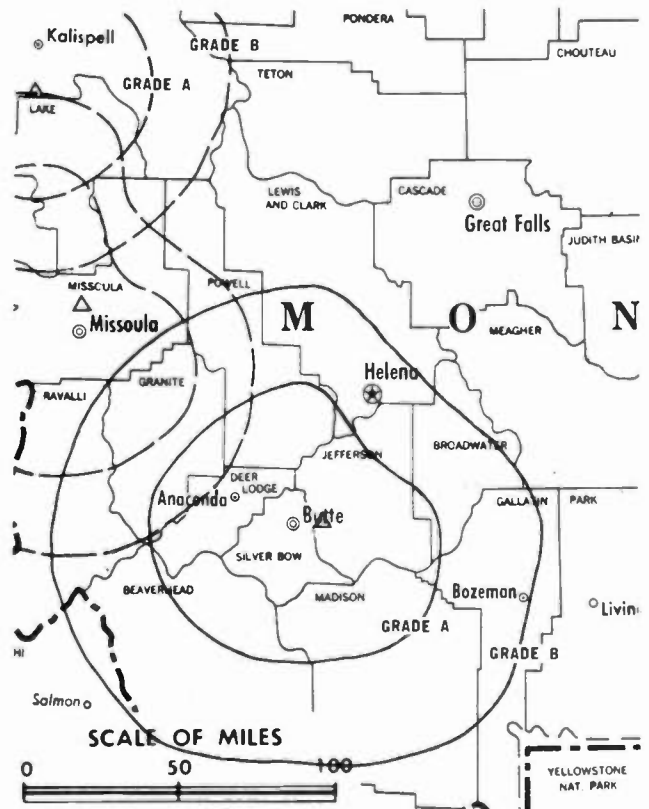
LARRY SEM, sales manager.

Highest 30 Sec. Rate (July 10, 1984): \$150.

NETWORK BASE HOURLY RATE: \$400.

Total Households: © MSI Consumer Market Data as of 1/1/85. TV Homes, TV% and Circulation © 1985 Arbitron. County coverage based on Arbitron study.

Net Weekly Circulation	State County	Total Households	TV Households	%
Between 25-49%	MONTANA			
	Beaverhead	3,000	2,800	93
	Deer Lodge	4,300	4,200	98
	Gallatin	16,900	16,300	96
	Jefferson	2,800	2,700	96



KTVM BPCT-4187 Granted 12/3/69

© American Map Corp., 14244

Net Weekly Circulation	State County	Total Households	TV Households	%
Between 25-49%	Madison	2,200	2,200	100
	Silver Bow	14,300	14,000	98
Between 5-24%	MONTANA			
	Granite	1,000	1,000	100
	Park	5,600	5,400	96
	Powell	2,400	2,300	96
Station Totals		52,500	50,900	96
Net Weekly Circulation (1985)			21,300	
Average Daily Circulation (1985)			13,100	

Montana—Butte

KXLF-TV

Ch. 4

Network Service: CBS.

Licensee: KXLF-TV Inc., Box 3500, Butte, MT 59702

Studio: 1003 S. Montana St., Butte, MT 59701.

Telephone: 406-782-0444.

Technical Facilities: Channel No. 4 (66-72 MHz). Authorized power: 100-kw visual, 20-kw aural. Antenna: 1892-ft. above av. terrain, 199-ft. above ground, 8450-ft. above sea level.

Latitude 46° 00' 27"
Longitude 112° 26' 30"

Transmitter: 3-mi. E of Butte on XL Heights.

Satellite Earth Station: Harris, 6.1-meter; Harris receivers.

News Services: AP, Montana Television Network News.

Ownership: SJL Inc., 100%. For other interests, see KTVQ, Billings, MT.

Began Operation: Aug. 14, 1953. Sale to present owner by Garryowen Corp. (J. S. Sample) approved by FCC Dec. 23, 1983. Sale to Garryowen by Ed Craney approved by FCC Jan. 18, 1961 (Television Digest, Vol. 16:42; 17:4).

Represented (sales): Blair Television; Montana Television Network.

Represented (legal): Hodgson, Russ, Andrews, Woods & Goodyear.

Personnel:

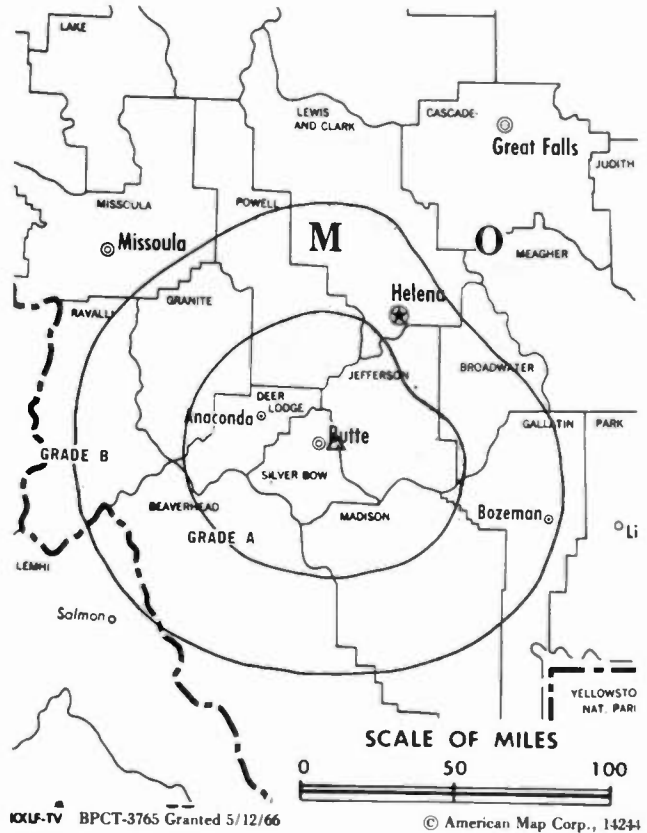
RON CASS, v.p., general manager & national sales manager.
DON SCHEIDECKER, news director.
MARLA WILKIN, sales manager.
VERNAN HOBBE, chief engineer.

Highest 30 Sec. Rate (Aug. 9, 1985): \$350.

NETWORK BASE HOURLY RATE: \$960.

Total Households: © MSI Consumer Market Data as of 1/1/85. TV Homes, TV% and Circulation © 1985 Arbitron. County coverage based on Arbitron study.

Net Weekly Circulation	State County	Total Households	TV Households	%
50% & Over	MONTANA			
	Beaverhead	3,000	2,800	93
	Broadwater	1,600	1,500	94
	Deer Lodge	4,300	4,200	98
	Gallatin	16,900	16,300	96
	Jefferson	2,800	2,700	96
	Lewis + Clark	18,400	17,800	97
	Madison	2,200	2,200	100
	Park	5,600	5,400	96
	Powell	2,400	2,300	96
	Silver Bow	14,300	14,000	98



Net Weekly Circulation	State County	Total Households	TV Households	%
Between 25-49%	MONTANA			
	Granite	1,000	1,000	100
	Meagher	800	800	100
Between 5-24%	IDAHO			
	Idaho	5,500	5,200	95
	Lemhi	3,100	2,900	93
	MONTANA			
	Flathead	21,500	20,800	97
	Lake	7,500	7,300	97
	Mineral	1,400	1,400	100
	Missoula	31,800	30,700	97
	Ravalli	9,700	9,400	97
	Sanders	3,600	3,400	94
Station Totals		157,400	152,100	96
Net Weekly Circulation (1985)				73,600
Average Daily Circulation (1985)				48,000

Montana—Glendive

KXGN-TV

Ch. 5

Network Service: CBS; NBC.

Licensee: Glendive Broadcasting Corp., 210 S. Douglas St., Glendive, MT 59330.

Studio: 210 S. Douglas St., Glendive 59330.

Telephone: 406-365-3377.

Technical Facilities: Channel No. 5 (76-82 MHz). Authorized power: 14.8-kw visual, 2.95-kw aural. Antenna: 513-ft. above av. terrain, 158-ft. above ground, 2818-ft. above sea level.

Latitude 47° 03' 15"
Longitude 104° 40' 45"

Transmitter: 4-mi. SE of city.

Satellite Earth Station: Avitel receivers.

AM Affiliate: KXGN, 1-kw, 1400 kHz.

News Service: UPI.

Ownership: Lewis W. Moore, pres., 99.7%; Elizabeth Lee Hackney, v.p., 0.1%; Lewis W. Moore, Jr., secy., 0.1%; Mark Moore, treas., 0.1%. Moore also operates local theater.

Began Operation: Nov. 1, 1957.

Represented (sales): Hooper Jones & Associates.

Represented (legal): Blair, Joyce & Silva.

Represented (engineering): John H. Mullaney.

Personnel:

LEWIS W. MOORE, president.
DAN FRENZEL, general manager.
WINNIFRED NORTON, office manager.
MIKEL HUSEBY, chief engineer.

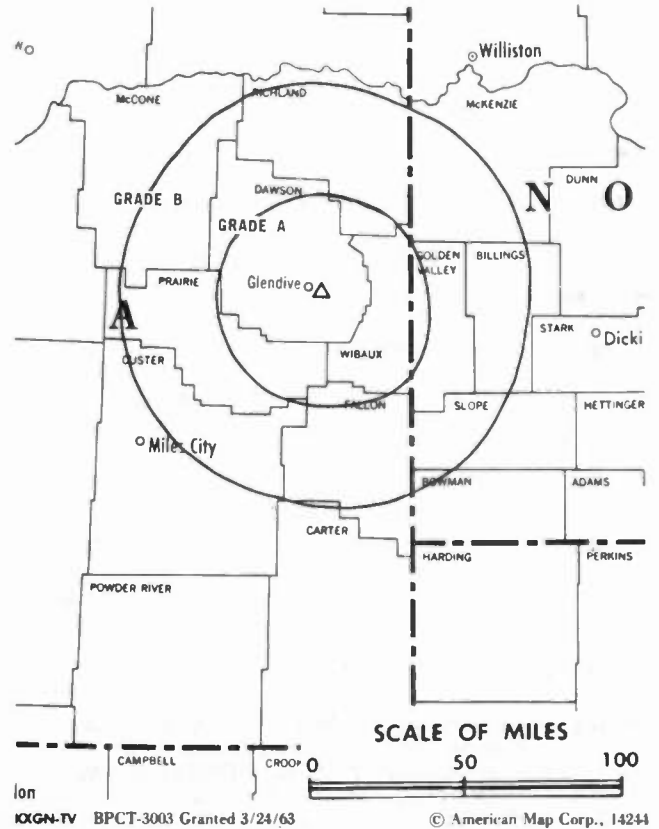
Highest One Hour Rate: \$250.

Highest 30 Sec. Rate (July 5, 1984): \$150.

NETWORK BASE HOURLY RATE: \$100.

Total Households: © MSI Consumer Market Data as of 1/1/85. TV Homes, TV% and Circulation © 1985 Arbitron. County coverage based on Arbitron study.

Net Weekly Circulation	State County	Total Households	TV Households	%
50% & Over	MONTANA			
	Dawson	4,600	4,400	96
	Fallon	1,400	1,300	93
	Mc Cone	900	900	100
	Prairie	700	600	86
	Wibaux	500	500	100



Net Weekly Circulation	State County	Total Households	TV Households	%
50% & Over	NORTH DAKOTA			
	Golden Valley	900	900	100
Between 25-49%	MONTANA			
	Richland	4,900	4,700	96
Between 5-24%	MONTANA			
	Carter	600	600	100
	Custer	5,400	5,100	94
	NORTH DAKOTA			
	Dunn	1,600	1,600	100
Station Totals		21,500	20,600	95
Net Weekly Circulation (1985)				8,900
Average Daily Circulation (1985)				5,100

Montana—Great Falls

KFBB-TV

Ch. 5

Network Service: ABC; NBC.

Licensee: KFBB Corp., Box 1139, Great Falls 59403.

Studio: U.S. Hwy. 87, 1-mi. N of Missouri River, Great Falls.

Mailing Address: Box 1139, Great Falls, MT 59403.

Telephone: 406-453-4377. TWX: 910-975-1917.

Technical Facilities: Channel No. 5 (76-82 MHz). Authorized power: 100-kw visual, 20-kw aural. Antenna: 590-ft. above av. terrain, 540-ft. above ground, 4310-ft. above sea level.

Latitude 47° 32' 08"
Longitude 111° 17' 02"

Transmitter: U.S. Hwy. 87, 1-mi. N of Missouri River, Great Falls.

Satellite Earth Stations: Microdyne, 7-meter; Microdyne & Channel Master receivers.

News Services: AP, ABC, National Weather Service.

Ownership: Wooster Republican Printing Co. Robert C. Dix, TV chmn.; Albert E. Dix, chmn. exec. committee; David E. Dix, R. Victor Dix & Gordon C. Dix, 20% each. Wooster Republican Printing owns WWST-AM-FM, Wooster, OH; WRAD(AM) & WRIQ(FM), Radford, VA; WTBO(AM) & WKGO(FM), Cumberland, MD; is publisher of eight daily newspapers in OH & KY. Principals have cable TV interests.

Began Operation: March 21, 1954. Sale to present owners by Advance Corp. approved by FCC April 26, 1982 (Television Digest, Vol. 22:8). Sale to Advance by Harriscope Bcstg. Corp. approved April 21, 1977. Sale to Harriscope by David E. Bright, Ernest Scanlon and Daniel O'Shea approved by FCC May 23, 1962 (Vol. 2:11, 22). Sale to Bright, Scanlon and O'Shea by Joseph P. Wilkins and associates approved Jan. 27, 1960 (Vol. 16:3, 5).

Represented (sales): Katz Television.

Represented (legal): Gardner, Carton & Douglas.

Personnel:

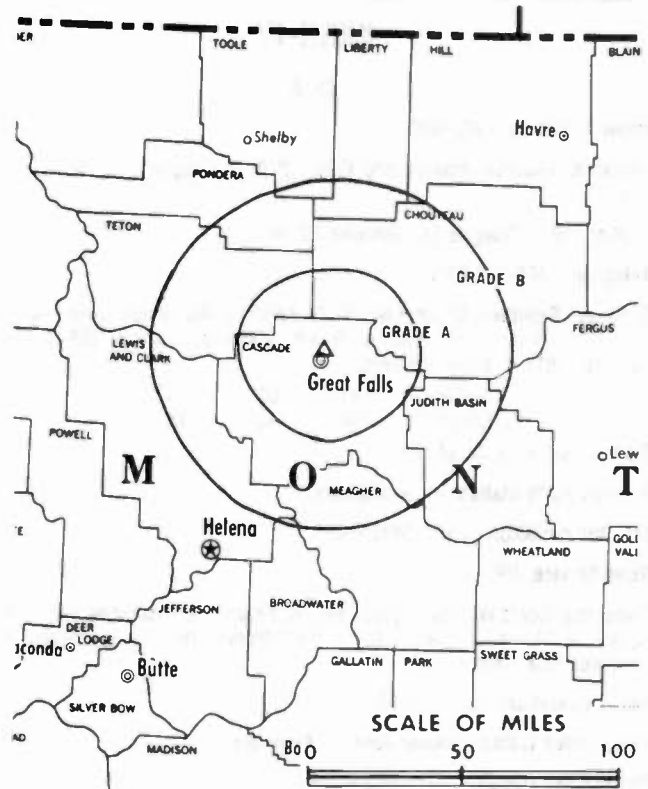
STAN WHITMAN, general manager.
TED SCHROEDER, program director & operations manager.
JACK FISHER, general sales manager.
RON SCHLOSSER, chief engineer.
JOYCE STEELE, accounting supervisor.
MARY HOYT, traffic manager.
DON AYERS, production/promotion manager.
DICK POMPA, news & public affairs director.

Highest One Hour Rate: \$1250.

Highest 30 Sec. Rate (July 18, 1985): \$250.

NETWORK BASE HOURLY RATE: \$700.

Total Households: © MSI Consumer Market Data as of 1/1/85. TV Homes, TV% and Circulation © 1985 Arbitron. County coverage based on Arbitron study.



KFBB-TV BPCT-4340 Granted 5/7/70

© American Map Corp., 14244

Net Weekly Circulation	State County	Total Households	TV Households	%
50% & Over	MONTANA			
	Blaine	2,500	2,300	92
	Broadwater	1,600	1,500	94
	Cascade	30,700	30,100	98
	Chouteau	2,200	2,100	95
	Fergus	5,100	4,800	94
	Glacier	3,500	3,300	94
	Hill	6,700	6,500	97
	Judith Basin	1,000	900	90
	Liberty	900	900	100
	Meagher	800	800	100
	Phillips	2,000	1,900	95
	Pondera	2,500	2,400	96
Teton	2,500	2,400	96	
Toole	2,300	2,200	96	
Valley	3,700	3,500	95	
Between 25-49%	MONTANA			
	Lewis + Clark	18,400	17,800	97
	Roosevelt	3,500	3,400	97
Between 5-24%	MONTANA			
	Jefferson	2,800	2,700	96
	Mc Cone	900	900	100
Station Totals		93,600	90,400	96
Net Weekly Circulation (1985)				64,900
Average Daily Circulation (1985)				41,500

Montana—Great Falls

KRTV

Ch. 3

Network Service: NBC; CBS.

Licensee: KRTV Inc., Box 1331, Great Falls, MT 59403.

Studio: U.S. Hwy. 87, 1-mi. N of Great Falls.

Telephone: 406-453-2431.

Mailing Address: Box 1331, Great Falls, MT 59403.

Technical Facilities: Channel No. 3 (60-66 MHz). Authorized power: 100-kw visual, 10-kw aural. Antenna: 586-ft. above av. terrain, 557-ft. above ground, 4100-ft. above sea level.

Latitude 47° 32' 09"
Longitude 111° 17' 02"

Transmitter: U.S. Hwy. 87, 1-mi. N of Missouri River, Great Falls.

Satellite Earth Station: Harris, 9-meter; Harris receivers.

News Services: UPI, Montana Television Network.

Ownership: SJL Inc., 100%. SJL also owns KXLF-TV, Butte; KTVQ(TV), Billings; KPAX-TV, Missoula, MT.

Began Operation: Oct. 5, 1958. Sale to present owner by Garryowen Corp. approved by FCC Dec. 21, 1983. Sale to Garryowen by Dan Snyder & Assoc. approved by FCC Feb. 28, 1969. Previous sale by Francis N. & Robert R. Laird approved Oct. 1, 1958 (Television Digest, Vol. 14:40).

Represented (sales): Blair Television.

Represented (legal): Hogan & Hartson.

Personnel:

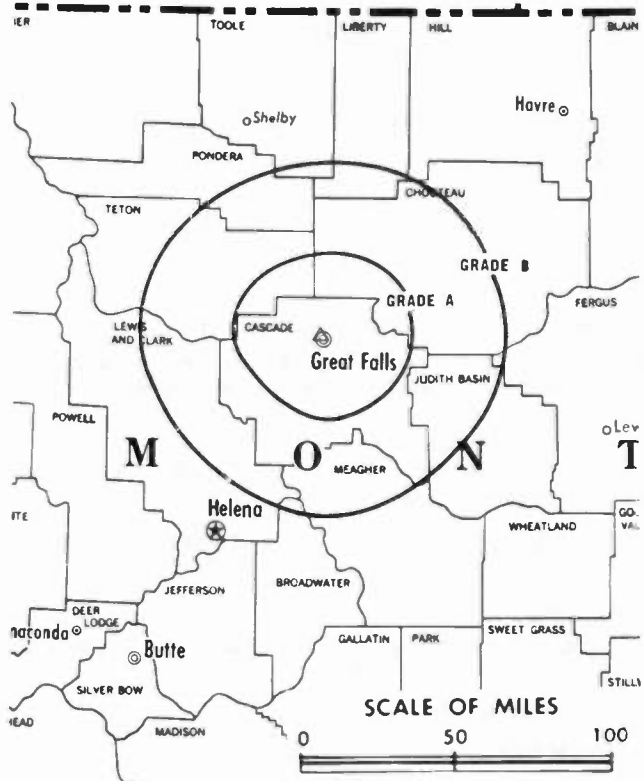
PETER B. FRIDEN, vice president & general manager.
GLENN L. LOCKWOOD, operations director.
PHIL SAXTON, chief engineer.
REED LARSON, sales manager.

Highest 30 Sec. Rate (July 18, 1985): \$250.

NETWORK BASE HOURLY RATE: \$450.

Total Households: © MSI Consumer Market Data as of 1/1/85. TV Homes, TV% and Circulation © 1985 Arbitron. County coverage based on Arbitron study.

Net Weekly Circulation	State County	Total Households	TV Households	%
50% & Over	MONTANA			
	Blaine	2,500	2,300	92
	Cascade	30,700	30,100	98
	Chouteau	2,200	2,100	95
	Fergus	5,100	4,800	94
	Garfield	600	500	83
	Glacier	3,500	3,300	94
	Hill	6,700	6,500	97
	Judith Basin	1,000	900	90
	Liberty	900	900	100



KRTV BPCT-4457 Granted 10/18/71 © American Map Corp., 14244

Net Weekly Circulation	State County	Total Households	TV Households	%
50% & Over	Meagher	800	800	100
	Phillips	2,000	1,900	95
	Pondera	2,500	2,400	96
	Teton	2,500	2,400	96
	Toole	2,300	2,200	96
	Valley	3,700	3,500	95
Between 25-49%	MONTANA Broadwater	1,600	1,500	94
Between 5-24%	MONTANA Flathead	21,500	20,800	97
	Jefferson	2,800	2,700	96
	Lake	7,500	7,300	97
	Roosevelt	3,500	3,400	97
	Station Totals		103,900	100,300
Net Weekly Circulation (1985)				61,000
Average Daily Circulation (1985)				40,400

Montana—Hardin-Billings

KOUS-TV

Ch. 4

(Also operates satellite KYUS-TV, Miles City)

Network Service: NBC.

Licensee: KOUS-TV Inc., Drawer D, Hardin, MT 59034.

Studio: West 3rd St., Hardin.

Mailing Address: Drawer D, Hardin, MT 59034.

Telephone: 406-665-3320 (Hardin); 406-252-4004 (Billings).

Technical Facilities: Channel No. 4 (66-72 MHz). Authorized power: 100-kw visual, 10-kw aural. Antenna: 1060-ft. above av. terrain, 628-ft. above ground, 4688-ft. above sea level.

Latitude 45° 44' 29"
Longitude 108° 08' 19"

Transmitter: Pryor Star Route, Billings.

Satellite Earth Stations: In operation; 4-meter & 4.6-meter; Scientific-Atlanta & Harris receivers.

News Service: AP.

Ownership: Daniel W. Coon, pres., 15%; Martha Creath, secy., 39%; Calvin Cafritz, 39%; Thom Curtis, v.p. & gen. mgr., 2%.

Began Operation: Nov. 26, 1980.

Represented (sales): Seltel Inc.; Bob Hix (Denver).

Represented (legal): Fortas & Hardman.

Personnel:

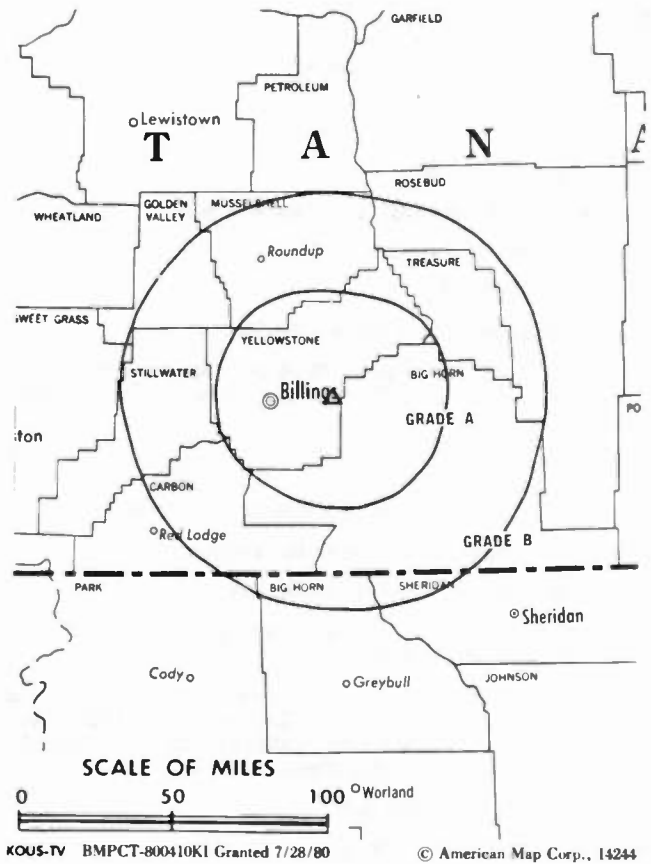
DANIEL W. COON, president
THOM CURTIS, vice president & general manager.
DANA KEHR, station manager.

Highest One Hour Rate: \$1200.

Highest 30 Sec. Rate: \$200.

Total Households: © MSI Consumer Market Data as of 1/1/85. TV Homes, TV% and Circulation © 1985 Arbitron. County coverage based on Arbitron study.

Net Weekly Circulation	State County	Total Households	TV Households	%
50% & Over	MONTANA			
	Big Horn	3,300	3,100	94
	Carbon	3,600	3,500	97
	Golden Valley	400	400	100
	Musselshell	1,900	1,800	95
	Petroleum	200	200	100
	Phillips	2,000	1,900	95
	Stillwater	2,200	2,200	100
	Treasure	400	400	100
	Wheatland	900	900	100
	Yellowstone	45,300	44,600	98



Net Weekly Circulation	State County	Total Households	TV Households	%
Between 25-49%	MONTANA			
	Rosebud	4,100	3,800	94
Between 5-24%	WYOMING			
	Park	8,800	8,400	95
Station Totals	MONTANA			
	Custer	5,400	5,100	94
	Fergus	5,100	4,800	94
	Garfield	600	500	83
	Park	5,600	5,400	96
	Sweet Grass	1,300	1,200	92
	WYOMING			
	Big Horn	4,500	4,300	96
	Sheridan	10,900	10,300	95
	Net Weekly Circulation (1985)		106,500	102,800
Average Daily Circulation (1985)				52,500
				26,200

Montana—Helena

KTVH

(formerly KTVG)

Ch. 12

Network Service: NBC.

Licensee: KTVH Inc., Box 6125, Helena, MT 59604.

Studio: 2433 N. Montana Ave., Helena 59604.

Telephone: 406-443-5050.

Technical Facilities: Channel No. 12 (204-210 MHz). Authorized power: 117-kw visual, 11.7-kw aural. Antenna: 2250-ft. above av. terrain, 176-ft. above ground, 7929-ft. above sea level.

Latitude 46° 49' 35"
Longitude 111° 42' 33"

Transmitter: Hogback Mtn., approx. 22-mi. NE of Helena.

Satellite Earth Station: Scientific-Atlanta receivers.

News Services: UPI, NBC.

Ownership: KTVH Inc. Donald G. Bradley, pres.-treas., 50%; Lyle A. Courtnege, v.p. & secy., 50%. They also own KMON & KMON-FM Great Falls, MT.

Began Operation: Jan. 1, 1958. Left air Feb. 5, 1959; resumed operation Aug. 6, 1959 (Television Digest, Vol. 15:6, 33, 36). Sale to Helena TV Inc. by Joseph S. Sample, who took over all properties from Ed Craney was approved by FCC Jan. 18, 1961 (Vol. 16:42; 17:4). Sale by Helena TV Inc. approved June 5, 1963 (Vol. 3:23). Sale of control by Paul B. McAdam & A. W. Scribner approved by FCC Dec. 18, 1968. Sale to Lynn H. Koch, et al., approved Nov. 29, 1979. Sale to present owners approved April 22, 1985.

Represented (sales): Adam Young Inc.; Art Moore Inc. (Seattle & Portland); McGuire Co. (Denver & Salt Lake City).

Represented (legal): Reddy, Begley & Martin.

Personnel:

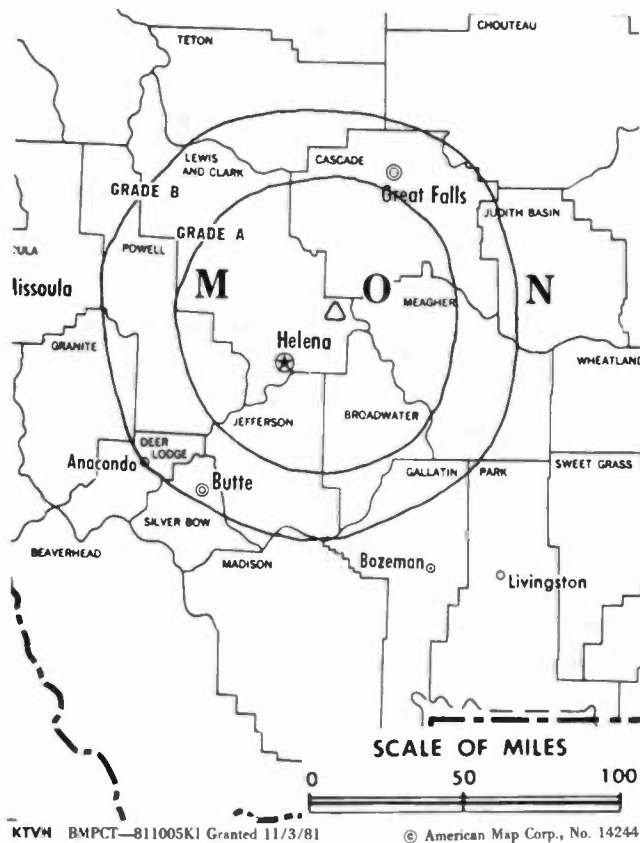
DONALD G. BRADLEY, president & general manager.
HAL PECK, program director.
DON POWERS, chief engineer.
ROB BURNES, news director.

Highest 30 Sec. Rate (Aug. 1, 1985): \$80.

NETWORK BASE HOURLY RATE: \$125.

Total Households: © MSI Consumer Market Data as of 1/1/85. TV Homes, TV% and Circulation © 1985 Arbitron. County coverage based on Arbitron study.

Net Weekly Circulation	State County	Total Households	TV Households	Households %
50% & Over	MONTANA			
	Broadwater	1,600	1,500	94
	Lewis + Clark	18,400	17,800	97
	Meagher	800	800	100



Net Weekly Circulation	State County	Total Households	TV Households	Households %
Between 25-49%	MONTANA			
	Cascade	30,700	30,100	98
	Chouteau	2,200	2,100	95
	Jefferson	2,800	2,700	96
Between 5-24%	MONTANA			
	Gallatin	16,900	16,300	96
	Granite	1,000	1,000	100
	Judith Basin	1,000	900	90
Station Totals	Powell	2,400	2,300	96
	80,300	77,900	97	
	Net Weekly Circulation (1985)		35,300	
Average Daily Circulation (1985)		16,500		

Montana—Kalispell

KCFW-TV

Ch. 9

(Satellite of KECI-TV, Missoula, MT)

Network Service: NBC; ABC.

Licensee: Eagle Communications Inc., Box 857, Kalispell, MT 59901.

Studio: 401 First Ave. E., Box 857, Kalispell, MT 59901.

Telephone: 406-755-5239.

Technical Facilities: Channel No. 9 (186-192 MHz). Authorized power: 26.5-kw visual, 5.3-kw aural. Antenna: 2794-ft. above av. terrain, 240-ft. above ground, 6898-ft. above sea level.

Latitude 48° 00' 48"
Longitude 114° 21' 55"

Transmitter: Blacktail Mtn., 6.5-mi. W of Lakeside, MT.

News Service: AP.

Ownership: See KECI-TV, Missoula, MT.

Began Operation: June 10, 1968.

Represented (sales): Katz Television.

Represented (legal): Cohn & Marks.

Personnel:

MIKE STOCKLIN, general manager.

MARK HOLSTON, news director.

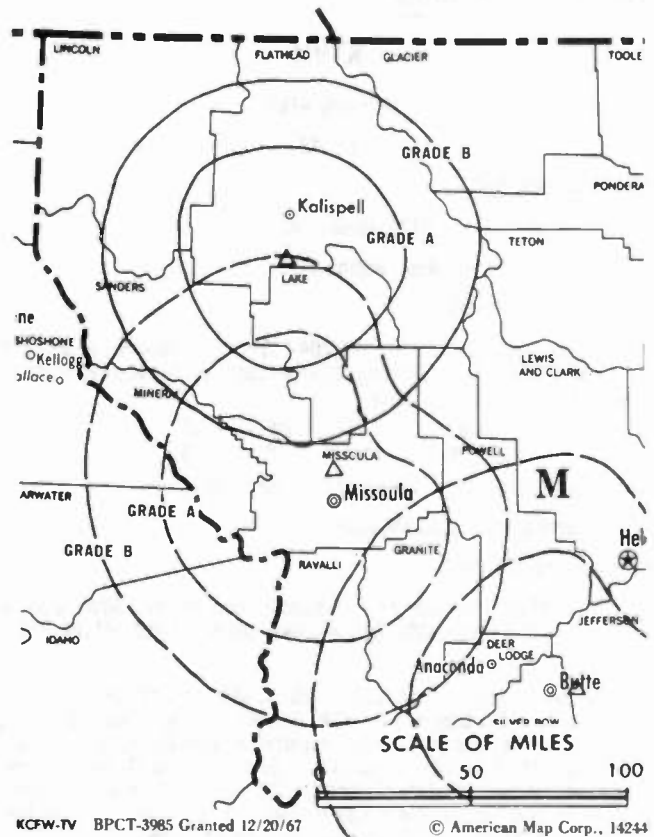
CHRIS NEUHAUSEN, chief engineer.

Highest 30 Sec. Rate (July 10, 1984): \$100.

NETWORK BASE HOURLY RATE: \$400.

Total Households: © MSI Consumer Market Data as of 1/1/85. TV Homes, TV% and Circulation © 1985 Arbitron. County coverage based on Arbitron study.

Net Weekly Circulation	State County	Total Households	TV Households	%
50% & Over	MONTANA			
	Flathead	21,500	20,800	97
	Lincoln	6,200	5,900	95



KCFW-TV BPCT-3985 Granted 12/20/67

© American Map Corp., 14244

Net Weekly Circulation	State County	Total Households	TV Households	%
Between 25-49%	MONTANA			
	Lake	7,500	7,300	97
Between 5-24%	MONTANA			
	Mineral	1,400	1,400	100
Station Totals		36,600	35,400	96
Net Weekly Circulation (1985)				26,700
Average Daily Circulation (1985)				18,500

Montana—Miles City

KYUS-TV

Ch. 3

(Satellite of KOUS-TV, Hardin, MT)

Network Service: NBC.

Licensee: KOUS-TV Inc., Drawer D, Hardin 59304.

Studio: 1-mi. NW of Miles City.

Mailing Address: Box 1074, Hardin, MT 59034.

Telephone: 406-232-3540.

Technical Facilities: Channel No. 3 (60-66 MHz). Authorized power: 10.2-kw visual, 1.02-kw aural. Antenna: 125-ft. above av. terrain, 59-ft. above ground, 2664-ft. above sea level.

Latitude 46° 25' 56"
Longitude 105° 51' 31"

Transmitter: 1-mi. NW of Miles City.

Ownership: Daniel Coon, pres., 14.5%; Thom Curtis, v.p., 2%; Martha Creath, secy., 39.4%; Calvin Cafritz, treas., 43.1%.

Began Operation: Sept. 1, 1969. Sale by Custer Bcstg. Corp. to KOUS-TV approved March 14, 1984 by FCC.

Represented (sales): Seltel Inc.; Bob Hix (Denver).

Personnel:

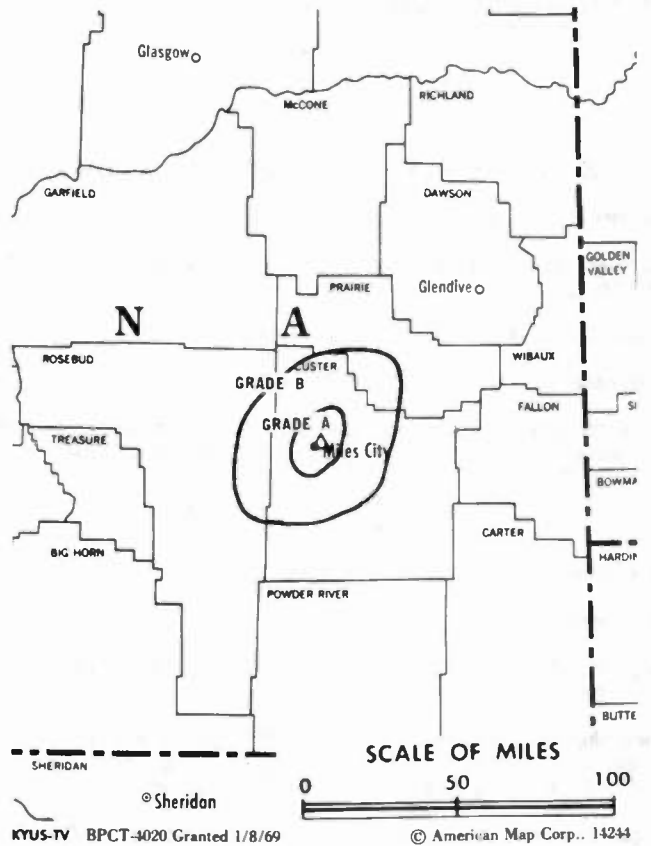
JIM FURY, station manager.

Highest One Hour Rate: \$175.

Highest 30 Sec. Rate (July 30, 1984): \$60.

Total Households: © MSI Consumer Market Data as of 1/1/85. TV Homes. TV% and Circulation © 1985 Arbitron. County coverage based on Arbitron study.

Net Weekly Circulation	State County	Total Households	TV Households	%
50% & Over	MONTANA			
	Custer	5,400	5,100	94
	Prairie	700	600	86



Net Weekly Circulation	State County	Total Households	TV Households	%
MONTANA				
Between 5-24%	Rosebud	4,100	3,800	94
Station Totals		10,200	9,500	93
Net Weekly Circulation (1985)			4,400	
Average Daily Circulation (1985)			2,200	

Montana—Missoula

KECI-TV

Ch. 13

(Operates satellites KCFW-TV, Kalispell & KTVM, Butte, MT)

Network Service: NBC; ABC.

Licensee: Eagle Communications Inc., TV Bldg., 340 W. Main St., Missoula, MT 59802.

Studio: 340 W. Main St., Missoula, MT 59802.

Telephone: 406-721-2063. TWX: 406-543-3521.

Technical Facilities: Channel No. 13 (210-216 MHz). Authorized power: 300-kw visual, 30-kw aural. Antenna: 2000-ft. above av. terrain, 289-ft. above ground, 7060-ft. above sea level.

Latitude 47° 01' 05"
Longitude 114° 00' 41"

Transmitter: 10-mi. N of Missoula, near Evaro, MT.

News Service: AP.

Satellite Earth Stations: 4 in operation; Harris, 3-meter; Harris Ku band; Harris receivers.

Ownership: Precht Communications Inc., 100%. Officers: Robert H. Precht, chmn.-secy.; Michael Stocklin, v.p.; Ronald Greenberg. Precht also owns WPTY-TV, Memphis, TN & is buying KIEM-TV Ch. 3, Eureka, CA.

Began Operation: July 1, 1954. Sale by Mosby's Inc. to KMSO-TV Inc. approved Sept. 11, 1964 by FCC (Television Digest, Vol. 4:32, 38). Sale to present owner by Dale G. Moore approved Aug. 24, 1978.

Represented (sales): Katz Television.

Represented (legal): Cohn & Marks.

Represented (engineering): A. D. Ring & Associates.

Personnel:

MICHAEL J. STOCKLIN, general manager.
JEAN CREPEAU, program director.
JIM HARMON, news director.
LARRY ARBAUGH, chief engineer.

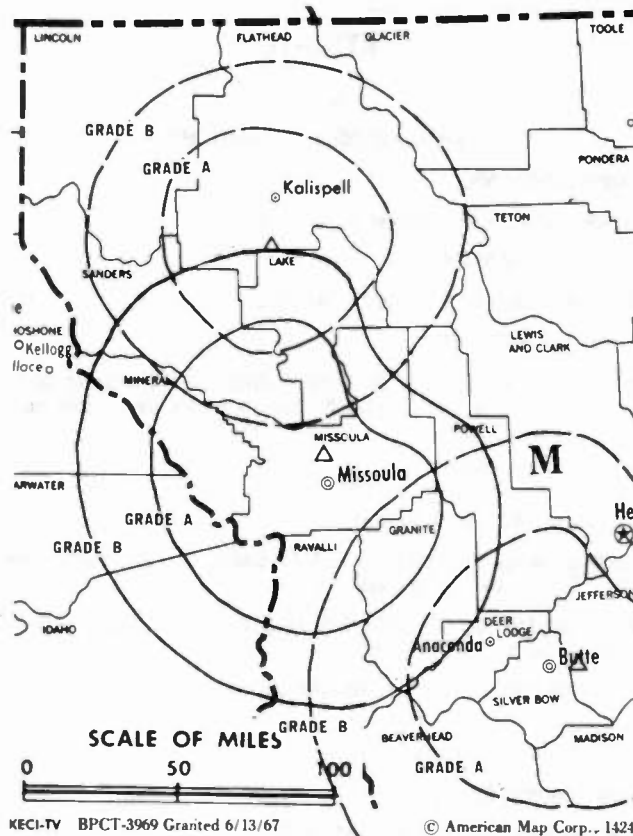
Highest One Hour Rate: \$1500.

Highest 30 Sec. Rate (July 30, 1985): \$410.

NETWORK BASE HOURLY RATE: \$800.

Total Households: © MSI Consumer Market Data as of 1/1/85. TV Homes, TV% and Circulation © 1985 Arbitron. County coverage based on Arbitron study.

Net Weekly Circulation	State County	Total Households	TV Households	%
50% & Over	IDAHO			
	Lemhi	3,100	2,900	93



KECI-TV BPCT-3969 Granted 6/13/67

© American Map Corp., 14244

Net Weekly Circulation	State County	Total Households	TV Households	%
50% & Over	MONTANA			
	Granite	1,000	1,000	100
	Lake	7,500	7,300	97
	Mineral	1,400	1,400	100
	Missoula	31,800	30,700	97
	Ravalli	9,700	9,400	97
Between 25-49%	MONTANA			
	Beaverhead	3,000	2,800	93
	Deer Lodge	4,300	4,200	98
	Gallatin	16,900	16,300	96
	Jefferson	2,800	2,700	96
	Madison	2,200	2,200	100
	Powell	2,400	2,300	96
	Sanders	3,600	3,400	94
Silver Bow	14,300	14,000	98	
Between 5-24%	IDAHO			
	Shoshone	6,500	6,300	97
	MONTANA			
	Park	5,600	5,400	96
Station Totals		116,100	112,300	96
Net Weekly Circulation (1985)				67,700
Average Daily Circulation (1985)				43,200

Montana—Missoula

KMSO-TV

Ch. 17

Network Service: None, independent.

Grantee: James A. Bender, Box 2727, Missoula, MT 59806.

Technical Facilities: Channel No. 17 (488-494 MHz). Authorized power: 300-kw max. visual, 30-kw max. aural. Antenna: 865-ft. above av. terrain, 273-ft. above ground, 5039-ft. above sea level.

Latitude 46° 47' 49"
Longitude 114° 00' 59"

Transmitter: 4-mi. S of Missoula.

Multichannel TV Sound: Stereo only.

Satellite Earth Station: Andrew, 7-meter; Avantek & Unlden receivers.

News Service: UPI.

Ownership: James A. Bender, 100%.

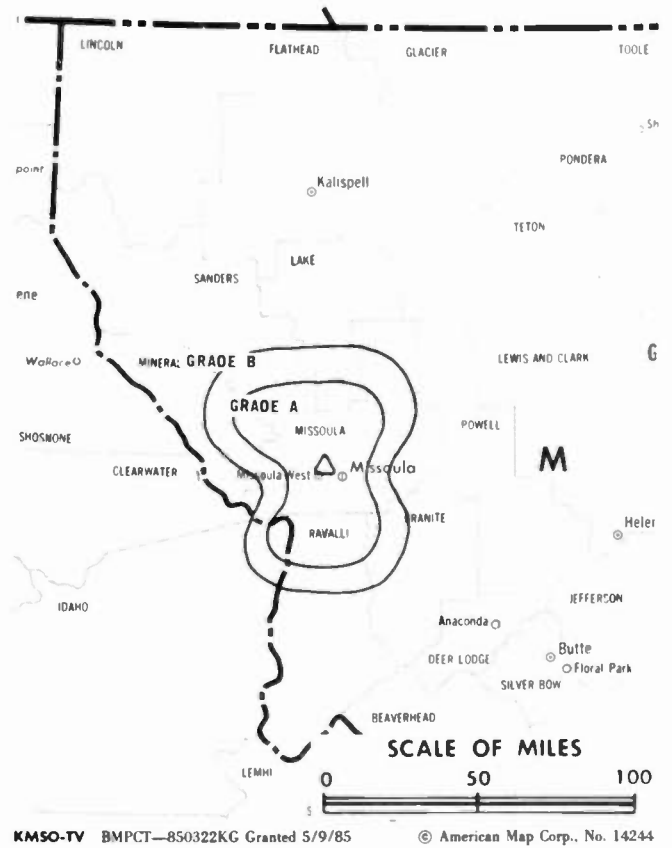
Due to Begin Operation: Nov. 1985.

Represented (legal): Fisher, Wayland, Cooper & Leader.

Personnel:

JAMES A. BENDER, station manager.
JOHN P. OLWIN, operations manager.

Highest 30 Second Rate (Nov. 1, 1985): \$65.



Montana—Missoula

KPAX-TV

Ch. 8

Network Service: CBS.

Licensee: KPAX-TV Inc., Box 4827, Missoula, MT 59806.

Studio: 2204 Regent, Missoula, MT 59801.

Technical Facilities: Channel No. 8 (180-186 MHz). Authorized power: 275-kw max. & 257-kw horizontal visual, 51.5-kw max. & 48-kw horizontal aural. Antenna: 2150-ft. above av. terrain, 284-ft. above ground, 7101-ft. above sea level.

Latitude 47° 01' 06"
Longitude 114° 00' 41"

Transmitter: TV Mountain, 4-mi. E of Evaro.

Satellite Earth Station: Scientific-Atlanta.

News Service: AP.

Ownership: See KTVQ(TV), Billings, MT.

Began Operation: May 1, 1970. Sale to present owner by Garryowen Corp. approved by FCC Dec. 23, 1983.

Represented (sales): Blair Television.

Represented (legal): Reddy, Begley & Martin.

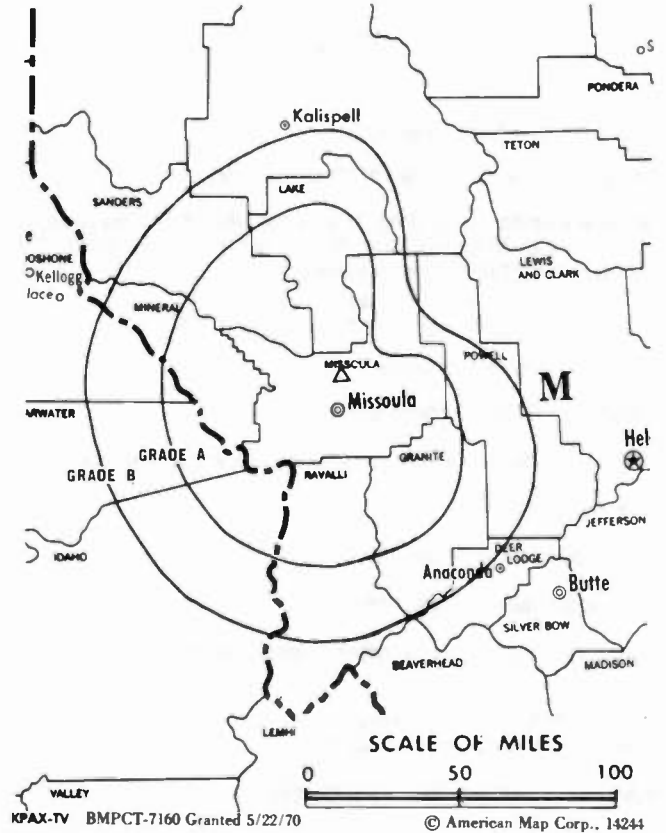
Personnel:

DAVID F. SAMPLE, general manager.
CONNIE TIMPSON, news director.
JOE RHODES, chief engineer.

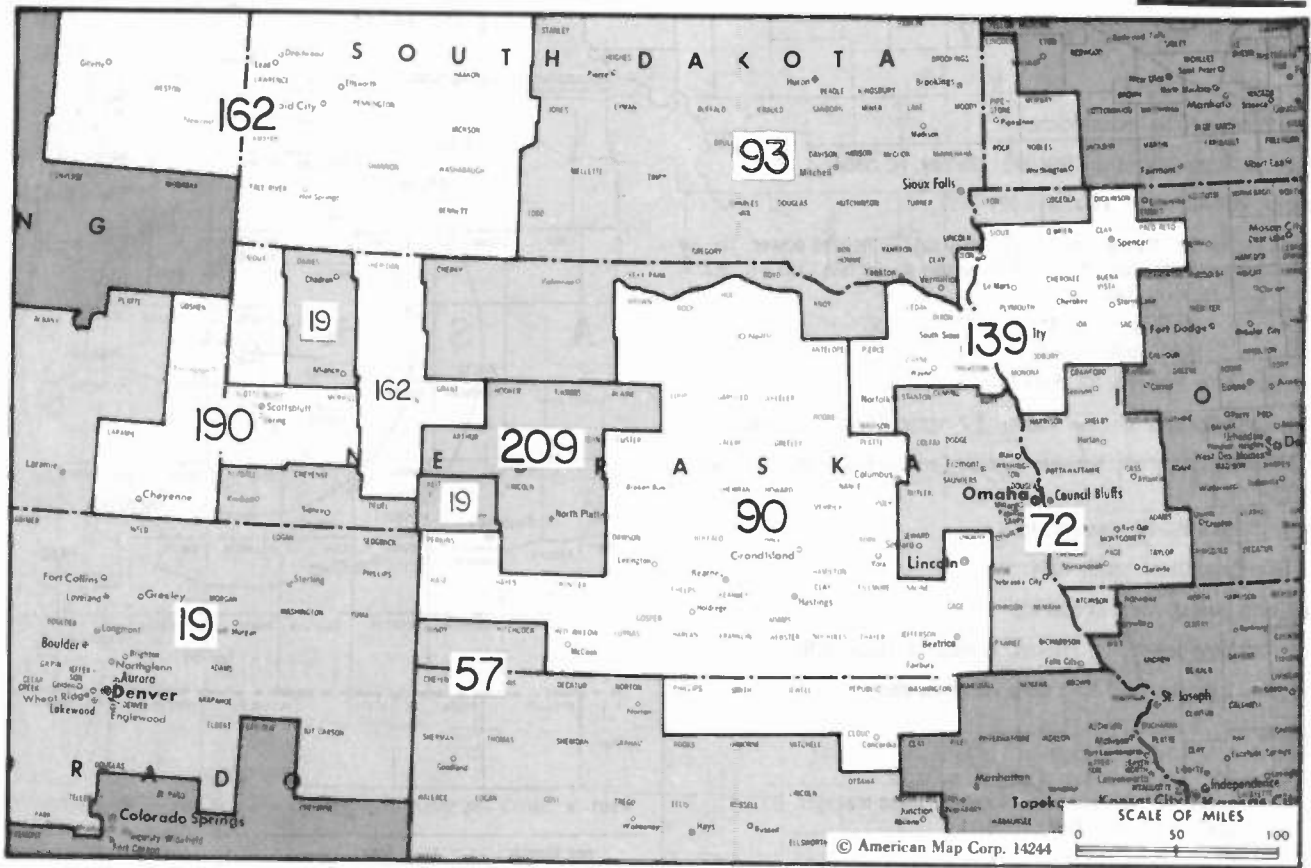
Highest 30 Sec. Rate (July 23, 1985): \$350.

Total Households: © MSI Consumer Market Data as of 1/1/85. TV Homes, TV% and Circulation © 1985 Arbitron. County coverage based on Arbitron study.

Net Weekly Circulation	State County	Total Households	TV Households	%
50% & Over	IDAHO			
	Lemhi	3,100	2,900	93
	MONTANA			
	Granite	1,000	1,000	100
	Lake	7,500	7,300	97
	Missoula	31,800	30,700	97
	Ravalli	9,700	9,400	97



Net Weekly Circulation	State County	Total Households	TV Households	%
Between 25-49%	MONTANA			
	Flathead	21,500	20,800	97
Between 5-24%	MONTANA			
	Mineral	1,400	1,400	100
	Powell	2,400	2,300	96
	Sanders	3,600	3,400	94
Station Totals		82,000	79,200	96
Net Weekly Circulation (1985)				46,000
Average Daily Circulation (1985)				28,500



Nebraska Station Status as of August 15, 1985

	VHF	UHF	TOTAL
Commercial Television Stations	14	0	14
Educational Television Stations	6	3	9
			23

Television Digest's
SUMMIT TRANSCRIPTS

The Executive View of Industry Issues

For more information, call 202/872-9200

Market	Arbitron ADI TV Households	Rank
Denver, CO	977,600	19
Wichita-Hutchinson, KS	421,800	57
Omaha, NE	345,500	72
Lincoln-Hastings-Kearney, NE	255,200	90
Sioux Falls-Mitchell, SD	232,300	93
Sioux City, IA	148,800	139
Cheyenne, WY	49,400	190
North Platte, NE	16,000	209

Market Area Commercial TV Stations

KCNC-TV (4), KCWS (3), KDVR (31), KMGH-TV (7), KUSA-TV (9), KWGN-TV (2)
 KAKE-TV (10), KAYS-TV (7), KLBY (4), KLOE-TV (10), KSNC (2), KSNL (11), KSNK
 (8), KSNW (3), KTVC (6), KUPK-TV (13), KWCH-TV (12)
 KETV (7), KMTV (3), WOWT (6)
 KBGT-TV (8), KGIN-TV (11), KHAS-TV (5), KHGI-TV (13), KOLN-TV (10), KSNB-TV
 (4), KWNB-TV (6)
 KABY-TV (9), KDLO-TV (3), KDLT (5), KELO-TV (11), KPLO-TV (6), KPRY-TV (4),
 KSFY-TV (13)
 KCAU-TV (9), KMEG (14), KTIV (4)
 KSTF (10), KTVS (3), KYCU-TV (5)
 KNOP-TV (2)

Nebraska—Albion

KBGT-TV

Ch. 8

Network Service: None, independent.

Licensee: Amaturio Group Inc., Box 220, Kearney, NE 68847.

Telephone: 402-483-7786. TWX: 910-621-0697.

Technical Facilities: Channel No. 8 (180-186 MHz). Authorized power: 316-kw visual, 31.6-kw aural. Antenna: 2000-ft. above av. terrain, 1973-ft. above ground, 3729-ft. above sea level.

Latitude 41° 32' 28"
Longitude 97° 40' 45"

Transmitter: 3-mi. E of Rte. 22, 5-mi. N of Genoa, NE.

Satellite Earth Stations: Channel Master, 3.7-meter; Pinzone receivers.

News Services: AP, NIWS, National Weather Service, Environmental Satellite Services.

Ownership: See KHGI-TV, Kearney, NE.

Began Operation: December 5, 1964.

Represented (sales): Avery-Knodel Inc.

Represented (legal): Kadison, Pfaelzer, Woodward, Quinn & Rossi.

Represented (engineering): Jules Cohen & Associates.

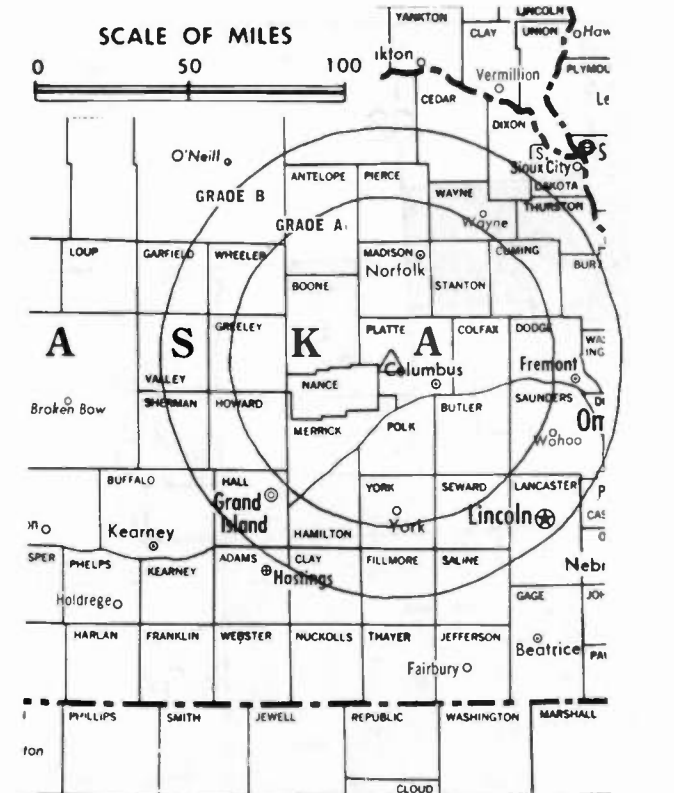
Personnel:

JOSEPH C. AMATURO, chairman.
FRANK E. BROUSSEAU, president & general manager.
WAYNE W. LANSCHÉ, vice president & general sales manager.
GLENDA McCUTCHEON, program director.
JERRY FUEHRER, chief engineer.
RAY GEARHART, news director.

Highest 30 Sec. Rate (July 1, 1985): \$500.

Total Households: © MSI Consumer Market Data as of 1/1/85. TV Homes, TV% and Circulation © 1985 Arbitron. County coverage based on Arbitron study.

Net Weekly Circulation	State County	Total Households	TV Households	%
50% & Over	NEBRASKA			
	Butler	3,400	3,300	97
	Nance	1,700	1,700	100
	Pierce	3,100	3,100	100
	Polk	2,300	2,300	100
	Wheeler	400	400	100
Between 25-49%	NEBRASKA			
	Antelope	3,200	3,100	97
	Boone	2,700	2,700	100
	Colfax	3,800	3,700	97
	Cuming	4,100	4,000	98
	Garfield	900	900	100
	Greeley	1,200	1,200	100
	Hall	18,600	18,400	99
	Hamilton	3,500	3,500	100
	Holt	5,200	5,000	96
	Howard	2,400	2,400	100
	Knox	4,200	4,100	98
	Lancaster	78,000	77,200	99
	Loup	300	300	100
	Madison	12,300	12,100	98
	Merrick	3,200	3,200	100



KBGT-TV BIMPCT—82. 729KE Granted 1/28/83 © American Map Corp., No. 14244

Net Weekly Circulation	State County	Total Households	TV Households	%
Between 25-49%	NEBRASKA			
	Platte	10,800	10,700	99
	Rock	900	900	100
	Seward	5,800	5,700	98
	Stanton	2,500	2,400	96
	Thayer	2,900	2,900	100
	Valley	2,200	2,100	95
Wayne	3,400	3,400	100	
Between 5-24%	NEBRASKA			
	Adams	12,300	12,200	99
	Blaine	300	300	100
	Brown	1,700	1,600	94
	Buffalo	13,100	13,000	99
	Burt	3,400	3,400	100
	Cedar	4,000	4,000	100
	Clay	3,000	3,000	100
	Dodge	13,800	13,700	99
	Fillmore	3,000	3,000	100
	Jefferson	3,800	3,700	97
	Keya Paha	500	500	100
	Saline	5,200	5,100	98
	Saunders	6,900	6,800	99
Sherman	1,600	1,600	100	
Thurston	2,400	2,400	100	
Washington	5,900	5,900	100	
York	5,800	5,700	98	
Station Totals		269,700	266,600	98
Net Weekly Circulation (1985)				77,700
Average Daily Circulation (1985)				35,400

Nebraska—Grand Island

KGIN-TV

Ch. 11

(Satellite of KOLN-TV, Lincoln, NE)



HARRINGTON, RIGHTER & PARSONS, INC.

A FETZER STATION

Network Service: CBS.

Licensee: Cornhusker Television Corp., KOLN-TV, Box 30350, Lincoln, NE 68503.

Studio: 231 S. Locust St., Grand Island, NE 68801.

Telephone: 308-382-6100. TWX: 910-621-8114.

Technical Facilities: Channel No. 11 (198-204 MHz). Authorized power: 316-kw visual, 55.5-kw aural. Antenna: 1009-ft. above av. terrain, 1066-ft. above ground, 3146-ft. above sea level.

Latitude 40° 35' 20"
Longitude 98° 48' 10"

Transmitter: 10-mi. NE of Minden.

Satellite Earth Stations: Microdyne, 7-meter; Scientific-Atlanta, 7-meter & 4.6-meter; Microdyne & Scientific-Atlanta receivers.

News Services: AP, UPI, U.S. Weather Bureau, CBS.

Ownership: See KOLN-TV, Lincoln.

Began Operation: October 1, 1961.

Represented (sales): Harrington, Righter & Parsons Inc.

Represented (legal): Wilkinson, Barker, Knauer & Quinn.

Represented (engineering): Lohnes & Culver.

Personnel:

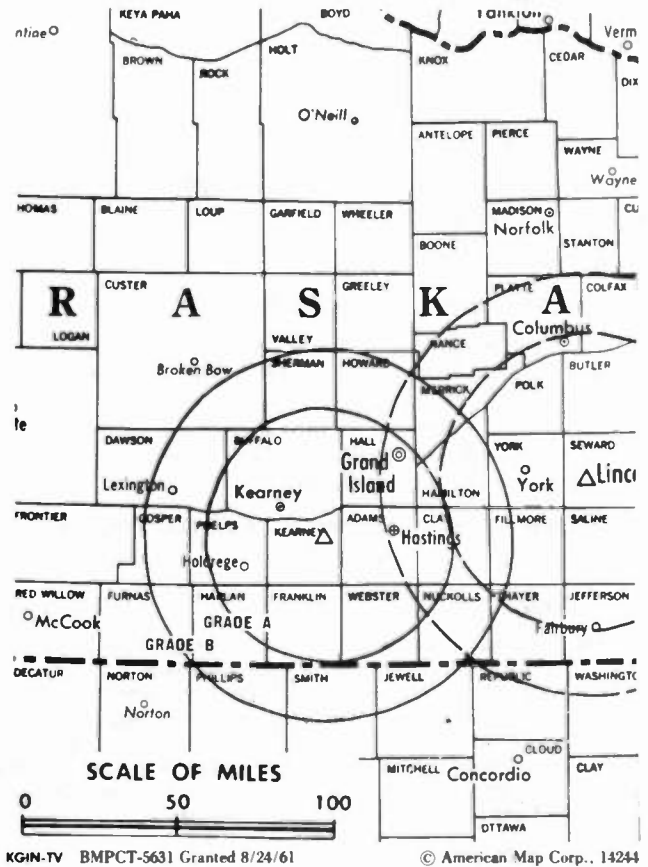
Same as KOLN-TV.

STAN LINNERTZ, manager, Grand Island.

BOB SCHNUELLE, director of public relations & public affairs, Grand Island.

Rates: See KOLN-TV.

NETWORK BASE HOURLY RATE: Combination rate with KOLN-TV, Lincoln.



BLACKBURN & COMPANY, INC.

RADIO • TV • CATV • NEWSPAPER BROKERS
NEGOTIATIONS • FINANCING • APPRAISALS

CHICAGO	333 N. Michigan Ave., 60601	(312) 346-6460
WASHINGTON, D.C.	1111 19th St., N.W., 20036	(202) 331-9270
ATLANTA	400 Colony Sq., #1004, 30361	(404) 892-4655
BEVERLY HILLS	9465 Wilshire Blvd., 90212	(213) 274-8151

Nebraska—Hastings

KHAS-TV

Ch. 5

Network Service: NBC.

Licensee: Nebraska Television Corp., Box 578, Hastings, NE 68901.

Studio: Hwy. 281, 3-mi. N of Hastings.

Telephone: 402-463-1321. TWX: 402-596-1490.

Mailing Address: Box 578, Hastings, NE 68901.

Technical Facilities: Channel No. 5 (76-82 MHz). Authorized power: 100-kw visual, 20-kw aural. Antenna: 730-ft. above av. terrain, 767-ft. above ground, 2707-ft. above sea level.

Latitude 40° 39' 06"
Longitude 98° 23' 04"

Transmitter: Hwy. 281, 3-mi. N of Hastings.

Satellite Earth Stations: 3 in operation; Harris, 7.8-meter; Harris receivers.

AM Affiliate: KHAS, 1-kw, 1230 kHz.

News Services: AP, NBC.

Ownership: Seaton Publishing Co., 51.54%; Morrison-Quirk Grain Corp., 3.64%; Radio KHAS, Hastings, 4.07%; John Spady Estate, 1.75%; Gladys D. Seaton, 3.30%; James D. Conway, 2.83%; Lloyd P. Kissinger, 1.45%; over 100 other stockholders, none with as much as 2%. Officers: G. D. Seaton, pres.; James D. Conway, secy.-treas.; John T. Benson, asst. secy. Seaton family owns *Hastings Tribune*, controls KHAS; KGGF, Coffeyville, KS; KMAN & KMKF(FM), Manhattan, KS; KFYO, Lubbock, TX; is buying KRUX (FM), Lubbock, TX and publishes chain of Western newspapers.

Began Operation: Jan. 1, 1956.

Represented (sales): Seltel Inc.

Represented (legal): Dow, Lohnes & Albertson.

Personnel:

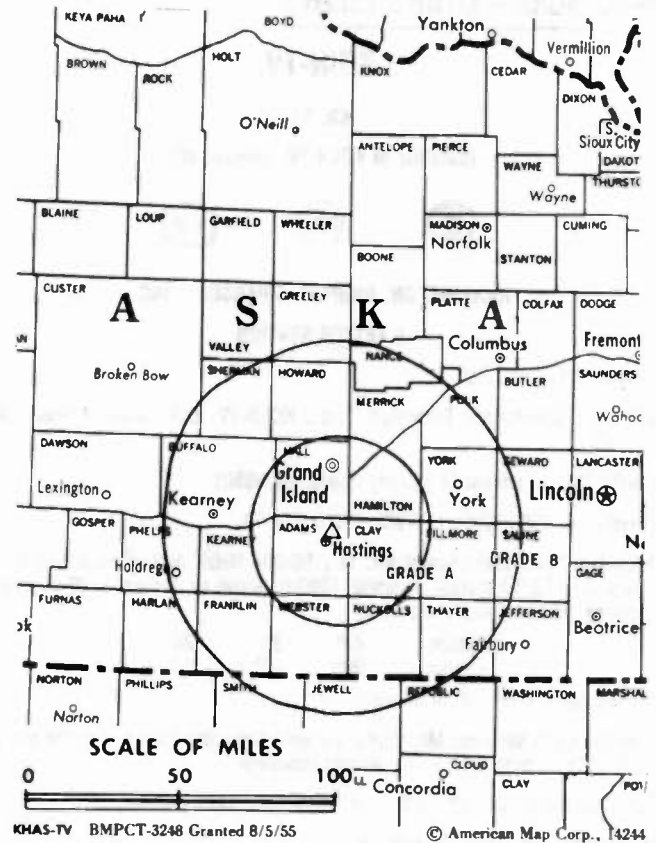
JOHN T. BENSON JR., general manager.
BILL HUGHES, general sales manager.
JOE MARTIN, news director.
DAVE BLOCK, chief engineer.

Highest 30 Sec. Rate (July 26, 1983): \$525.

NETWORK BASE HOURLY RATE: \$450.

Total Households: © MSI Consumer Market Data as of 1/1/85. TV Homes, TV% and Circulation © 1985 Arbitron. County coverage based on Arbitron study.

Net Weekly Circulation	State County	Total Households	TV Households	%
50% & Over	KANSAS			
	Jewell	2,100	2,000	95
	Smith	2,400	2,400	100
	NEBRASKA			
	Adams	12,300	12,200	99
	Boone	2,700	2,700	100
	Buffalo	13,100	13,000	99
	Clay	3,000	3,000	100
	Fillmore	3,000	3,000	100
	Franklin	1,700	1,700	100
	Garfield	900	900	100
	Greeley	1,200	1,200	100
	Hall	18,600	18,400	99
	Hamilton	3,500	3,500	100
	Howard	2,400	2,400	100
	Jefferson	3,800	3,700	97
	Kearney	2,600	2,600	100
	Loup	300	300	100
Merrick	3,200	3,200	100	



Net Weekly Circulation	State County	Total Households	TV Households	%
50% & Over	Nance	1,700	1,700	100
	Nuckolls	2,600	2,500	96
	Phelps	3,700	3,700	100
	Polk	2,300	2,300	100
	Sherman	1,600	1,600	100
	Thayer	2,900	2,900	100
	Valley	2,200	2,100	95
	Webster	1,900	1,900	100
	Wheeler	400	400	100
	York	5,800	5,700	98
Between 25-49%	KANSAS			
	Osborne	2,400	2,300	96
	Phillips	2,900	2,800	97
	Republic	3,100	3,000	97
	Rooks	2,700	2,700	100
Between 5-24%	NEBRASKA			
	Custer	5,300	5,200	98
	Dawson	8,800	8,700	99
	Gosper	800	800	100
	Harlan	1,700	1,700	100
Between 5-24%	KANSAS			
	Cloud	4,800	4,700	98
	Washington	3,300	3,200	97
	NEBRASKA			
	Butler	3,400	3,300	97
Furnas	2,600	2,500	96	
Platte	10,800	10,700	99	
Seward	5,800	5,700	98	
Station Totals		165,500	163,400	98
Net Weekly Circulation (1985)				98,200
Average Daily Circulation (1985)				54,200

OUR RATINGS
ADD UP
TO

*more just
than
numbers*

They add up to better sales, programming and advertising decisions. Because at Arbitron Ratings, we're constantly developing the most advanced methods of putting the ratings to work for your station and your advertisers.

For audience profiles closer to home you'd have to live there.

Product Target AIDSM designs an ideal commercial schedule for the advertiser and the television station. You use an IBM[®] XT to match the lifestyle profiles of the television viewers in your market with the lifestyle profiles of proven users

for 600 heavily advertised products and services. Now, you can manage your inventory and win new advertisers, all with a database that you create just once and then use as often as you want for as many advertisers as you can call on.

One number that puts you in touch with your market.

At Arbitron Ratings, we give you more than just numbers. So call us today and see how we can help you identify your advertising targets and reach them more efficiently. Arbitron Ratings — we define broadcast audiences like never before. Contact your Arbitron Ratings Representative.

(212) 887-1300



ARBITRON RATINGS

 **ARBITRON RATINGS COMPANY**
a Control Data Company

Nebraska—Hayes Center

KWNB-TV

Ch. 6

(Satellite of KHGI-TV, Kearney, NE)

Network Service: ABC.

Licensee: Amaturio Group Inc., Box 220, Kearney, NE 68847.

Studio: County Rd., 8-mi. N of Hayes Center.

Telephone: 308-743-2494, NTV Network, Axtell, NE.

TWX: 910-960-3746.

Technical Facilities: Channel No. 6 (82-88 MHz). Authorized power: 100-kw visual, 10-kw aural. Antenna: 737-ft. above av. terrain, 586-ft. above ground, 3851-ft. above sea level.

Latitude 40° 37' 32"
Longitude 101° 01' 46"

Transmitter: County Rd., 8-mi. N of Hayes Center.

Satellite Earth Stations: Prodelin, 5-meter; Pinzone receivers.

News Services: AP, ABC, National Weather Service, Environmental Satellite Services.

Ownership: See KHGI-TV, Kearney, NE.

Began Operation: Feb. 9, 1956.

Represented (sales): Katz Television.

Represented (legal): Kadison, Pfaelzer, Woodard, Quinn & Rossi.

Represented (engineering): Jules Cohen & Associates.

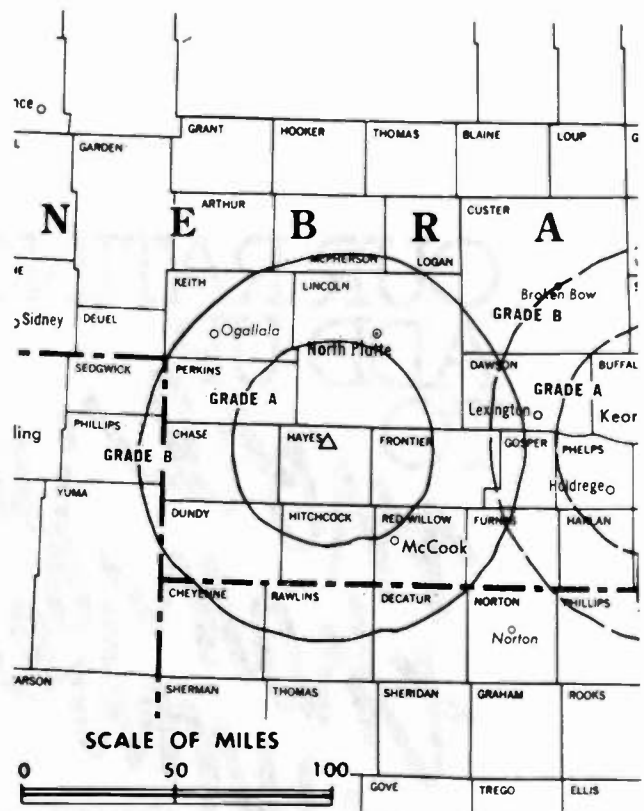
Personnel:

JOSEPH C. AMATURO, chairman.
FRANK E. BROSSEAU, president & general manager.
PEGGY HUSS, general sales manager.
GLENDA McCUTCHEON, program director.
JERRY FUEHRER, chief engineer.
RAY GEARHART, news director.

Rates: Sold in conjunction with KHGI-TV, Kearney & KSNB-TV, Superior, NE.

NETWORK BASE HOURLY RATE: Bonus to KHGI-TV, Kearney.

Arbitron Data: Included with parent KHGI-TV, Kearney, NE.



KWNB-TV BPCT-2531 Granted 9/17/58

© American Map Corp., 14244.

TELEVISION and CABLE ACTION UPDATES

Weekly reports on changes in Television and Cable including licensing, franchising and other regulatory matters.

For information, call (202) 872-9200.

Nebraska—Kearney-Hastings-Grand Island

KHGI-TV

Ch. 13

(Operates NTV Network including satellite KWNB-TV, Hayes Center & KSNB-TV, Superior, NE)

Network Service: ABC.

Licensee: Amaturio Group Inc., Box 220, Kearney, NE 68847.

Studio: 2.5-mi. E of Axtell, NE.

Telephone: 308-743-2494, Axtell. TWX: 910-960-3746.

Mailing Address: Box 220, Kearney, NE 68847.

Technical Facilities: Channel No. 13 (210-216 MHz). Authorized power: 316-kw visual, 31.6-kw aural. Antenna: 1110-ft. above av. terrain, 1163-ft. above ground, 3240-ft. above sea level.

Latitude 40° 39' 28"
Longitude 98° 52' 04"

Transmitter: 1.2 mi. NW of Lowell.

Satellite Earth Stations: 4 in operation; Prodelin, 5-meter; Pinzone receivers.

News Services: AP, ABC, NIWS, National Weather Service, Environmental Satellite Services.

Ownership: Joseph C. Amaturio, pres., 22.08%; Henry A. Loeb, v.p.; Thomas L. Kempner, treas.; Irwin D. Rowe, secy.; Henry A. Loeb, Carl M. Loeb Jr. & Margaret L. Kempner, trustees, 44.25% jointly; Ann L. Bronfman, 7.08%; Judith L. Chiara, 3.5%; Frances M. Loeb, Thomas L. Kempner & Henry A. Loeb, trustees, 10.67% jointly; Bernard E. Brandes & William A. Perlmuth, holding for benefit of Stroock, Stroock & Lavan, 7.08% jointly; others, none with as much as 2%. Amaturio Group also owns & operates KGBT-TV Albion, NE; satellites KWNB-TV, Hayes Center and KSNB-TV, Superior, NE. Amaturio owns WJQY-FM & has 25% of WFTL-FM, Ft. Lauderdale, FL. Alan M. Stroock has 8% of KWSR(AM), Rifle, CO. Amaturio Group also owns KKSS(FM), St. Louis, MO; WDRQ(FM), Detroit, MI & KMJQ(FM), Clear Lake City, TX.

Began Operation: Dec. 24, 1953. Sale to present owner by NTV Enterprises approved by FCC Nov. 16, 1979 (Television Digest, Vol. 19:24). Sale to NTV by Bi-States Co. (F. Wayne Brewster, et al.) approved by FCC April 29, 1974 (Vol. 14:7).

Represented (sales): Katz Television.

Represented (legal): Kadison, Pfaelzer, Woodard, Quinn & Rossi.

Represented (engineering): Jules Cohen & Associates.

Personnel:

JOSEPH C. AMATURO, chairman.
FRANK E. BROSSEAU, president & general manager.
PEGGY HUSS, general sales manager.
GLENDA McCUTCHEON, program director.
JERRY FUEHRER, chief engineer.
RAY GEARHART, news director.

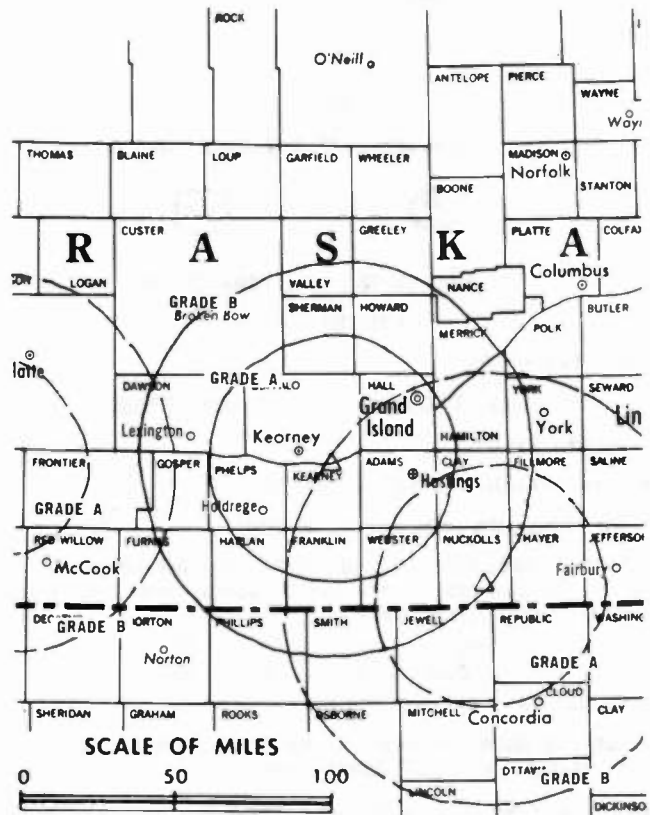
Highest 30 Sec. Rate (July 1, 1985): \$750.

NETWORK BASE HOURLY RATE: \$800.

Arbitron Data: Figures include KWNB-TV, Hayes Center & KSNB-TV, Superior, NE.

Total Households: © MSI Consumer Market Data as of 1/1/85. TV Homes, TV% and Circulation © 1985 Arbitron. County coverage based on Arbitron study.

Net Weekly Circulation	State County	Total Households	TV Households	%
50% & Over	KANSAS			
	Cheyenne	1,500	1,500	100
	Cloud	4,800	4,700	98
	Graham	1,500	1,500	100
	Jewell	2,100	2,000	95
	Lincoln	1,700	1,700	100
	Logan	1,400	1,400	100
	Mitchell	3,400	3,300	97
	Norton	2,700	2,600	96



KHGI-TV BPCT-2718 Granted 8/1/62

© American Map Corp., 14244

Net Weekly Circulation	State County	Total Households	TV Households	%	
50% & Over	Osborne	2,400	2,300	96	
	Ottawa	2,300	2,200	96	
	Phillips	2,900	2,800	97	
	Rawlins	1,600	1,600	100	
	Republic	3,100	3,000	97	
	Smith	2,400	2,400	100	
	Thomas	3,200	3,100	97	
	Washington	3,300	3,200	97	
	NEBRASKA				
	Adams	12,300	12,200	99	
Arthur	200	200	100		
Buffalo	13,100	13,000	99		
Chase	2,000	2,000	100		
Clay	3,000	3,000	100		
Custer	5,300	5,200	98		
Dawson	8,800	8,700	99		
Dundy	1,200	1,200	100		
Fillmore	3,000	3,000	100		
Franklin	1,700	1,700	100		
Frontier	1,400	1,400	100		
Furness	2,600	2,500	96		
Garfield	900	900	100		
Gosper	800	800	100		
Greeley	1,200	1,200	100		
Hall	18,600	18,400	99		
Hamilton	3,500	3,500	100		
Harlan	1,700	1,700	100		
Hayes	500	500	100		
Hitchcock	1,500	1,500	100		
Howard	2,400	2,400	100		
Jefferson	3,800	3,700	97		
Kearney	2,600	2,600	100		
Keith	3,900	3,900	100		

(Continued on page A-624)

Station Totals	271,200	267,500	98
Net Weekly Circulation (1985)			170,800
Average Daily Circulation (1985)			100,300

Nebraska—Lincoln

KOLN-TV

Ch. 10

(Also operates satellite KGIN-TV, Grand Island, NE)



HARRINGTON, RIGHTER & PARSONS, INC.

A FETZER STATION

Network Service: CBS.

Licensee: Cornhusker TV Corp., Box 30350, Lincoln, NE 68503.

Studio: 40th & W Sts.

Telephone: 402-467-4321. TWX: 910-621-8114.

Mailing Address: Box 30350, Lincoln, NE 68503.

Technical Facilities: Channel No. 10 (192-198 MHz). Authorized power: 316-kw visual, 36.3-kw aural. Antenna: 1490-ft. above av. terrain, 1497-ft. above ground, 3027-ft. above sea level.

Latitude 40° 48' 08"
Longitude 97° 10' 46"

Transmitter: 6-mi. E of Beaver Crossing.

Satellite Earth Stations: Microdyne, 7-meter; Scientific-Atlanta, 7-meter & 4.6-meter; Microdyne & Scientific-Atlanta receivers.

News Services: AP, UPI, U.S. Weather Bureau Wire.

Ownership: Fetzer Communications Inc. For other interests, see WKZO-TV, Kalamazoo, MI. Cornhusker Television also owns satellite KGIN-TV, Grand Island, NE.

Began Operation: Feb. 18, 1953. Sale to Fetzer Bcstg. Co. approved by FCC March 24, 1954; transfer to John Fetzer approved by FCC Nov. 15, 1955 (Television Digest, Vol. 9:30, 34; 10:9, 13, 20).

Represented (sales): Harrington, Righter & Parsons Inc.

Represented (legal): Wilkinson, Barker, Knauer & Quinn.

Represented (engineering): Lohnes & Culver.

Personnel:

JOHN E. FETZER, chairman.
A. JAMES EBEL, president & general manager.
PAUL JENSEN, vice president & station manager.
WESLEY MASER, sales manager.
LETA POWELL DRAKE, program director.
DON WRIGHT, news director.
BOB FURMAN, production director.
DALE HOLT, public affairs director.
GUY DAVIS, farm director.
LYLE D. KAUFMAN, chief engineer.
KAREN WALKLIN, promotion & public relations director.

Highest One Hour Rate : \$5000.

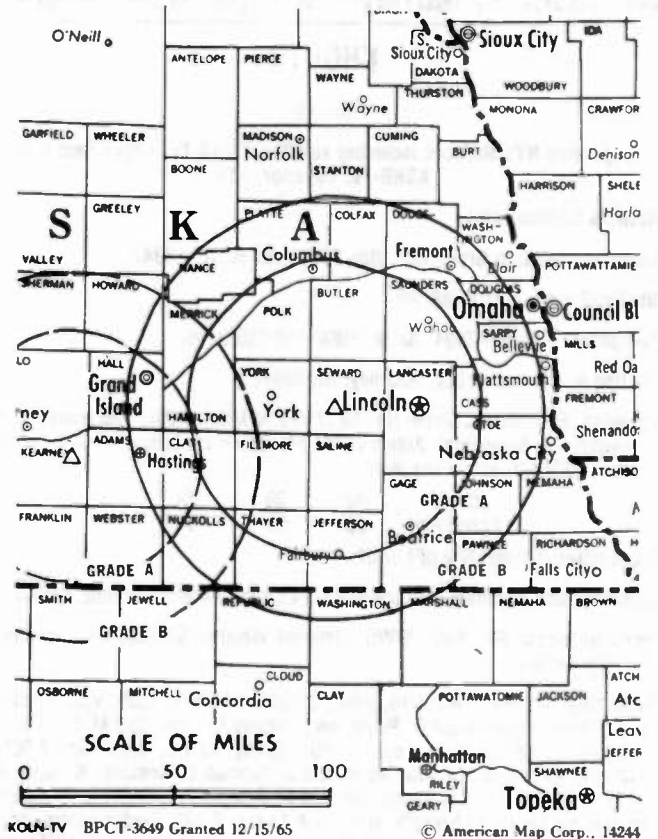
Highest 30 Sec. Rate (Aug. 1, 1985): \$650.

NETWORK BASE HOURLY RATE: \$910.

Arbitron Data: Includes KGIN-TV, Grand Island, NE.

Total Households: © MSI Consumer Market Data as of 1/1/85. TV Homes, TV% and Circulation © 1985 Arbitron. County coverage based on Arbitron study.

Net Weekly Circulation	State County	Total Households	TV Households	%
50% & Over	KANSAS			
	Cloud	4,800	4,700	98
	Jewell	2,100	2,000	95
	Marshall	5,100	5,000	98
	Republic	3,100	3,000	97



KOLN-TV BPCT-3649 Granted 12/15/65

© American Map Corp., 14244

Net Weekly Circulation	State County	Total Households	TV Households	%
50% & Over	Smith	2,400	2,400	100
	Washington	3,300	3,200	97
NEBRASKA				
	Adams	12,300	12,200	99
	Antelope	3,200	3,100	97
	Boone	2,700	2,700	100
	Brown	1,700	1,600	94
	Buffalo	13,100	13,000	99
	Butler	3,400	3,300	97
	Clay	3,000	3,000	100
	Colfax	3,800	3,700	97
	Custer	5,300	5,200	98
	Dawson	8,800	8,700	99
	Fillmore	3,000	3,000	100
	Franklin	1,700	1,700	100
	Frontier	1,400	1,400	100
	Furnas	2,600	2,500	96
	Gage	9,000	8,900	99
	Garfield	900	900	100
	Gosper	800	800	100
	Greeley	1,200	1,200	100
	Hall	18,600	18,400	99
	Hamilton	3,500	3,500	100
	Harlan	1,700	1,700	100
	Holt	5,200	5,000	96
	Howard	2,400	2,400	100
	Jefferson	3,800	3,700	97
	Johnson	2,100	2,100	100
	Kearney	2,600	2,600	100
	Lancaster	78,000	77,200	99
	Lincoln	14,300	14,100	99
	Loup	300	300	100
	Merrick	3,200	3,200	100

(Continued on page A-624)

Station Totals	399,000	393,800	98
Net Weekly Circulation (1985)		283,800	
Average Daily Circulation (1985)		183,600	

KOLN-TV/KGIN-TV consistently ranks in the top 10 in both early and late news



Most recently,* the KOLN-TV/KGIN-TV Early News ranked 9th in both ARB and NSI, and the Late News ranked 7th in Nielsen and 8th in ARB in the top 100 markets.

Get all the facts and figures about KOLN-TV/KGIN-TV and the Lincoln-Hastings-Kearney market from your Harrington, Righter & Parsons representative.

*Arbitron and Nielsen, May 1985



*A Fetzler
Station*

KOLN-TV/KGIN-TV

Channel 10  A CBS Affiliate Channel 11

LINCOLN, NEBRASKA / GRAND ISLAND, NEBRASKA
1500 FT. TOWER / 1069 FT. TOWER

Harrington, Righter & Parsons National Representatives

Nebraska—McCook-Oberlin, KS

KSNK

Ch. 8

(Satellite of KSNW, Wichita, KS)

Network Service: NBC.

Licensee: KSN Inc., Box 333, Wichita, KS 67201.

Studio: U.S. Hwy. 36, 9-mi. W of Oberlin, KS.

Telephone: 913-475-2248.

Technical Facilities: Channel No. 8 (180-186 MHz). Authorized power: 297.2-kw visual, 29.5-kw aural. Antenna: 710-ft. above av. terrain, 677-ft. above ground, 3537-ft. above sea level.

Latitude 39° 49' 48"
Longitude 100° 42' 04"

Transmitter: U.S. Hwy. 36, 9-mi. W of Oberlin, KS.

Satellite Earth Station: M/A-Com, 4-meter; M/A-Com receivers.

News Services: AP, KSN.

Ownership: See KSNW, Wichita, KS.

Began Operation: Oct. 16, 1959.

Represented (sales): Katz Television.

Represented (legal): Haley, Bader & Potts.

Represented (engineering): A. D. Ring & Associates.

Personnel:

ROBERT BERKHEIMER, station manager.
DELMER COSS, chief engineer.

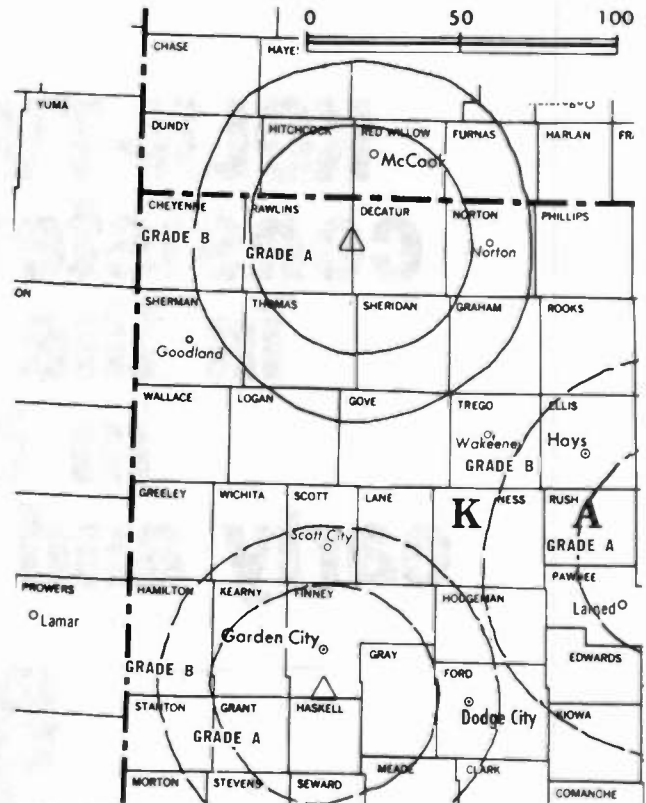
Rates: Offered as a bonus with KSNW, Wichita, KS & satellites (Kansas State Network) KSNB, Garden City & KSNB, Great Bend, KS.

NETWORK BASE HOURLY RATE: Bonus to KSNB, Great Bend, KS.

Total Households: © MSI Consumer Market Data as of 1/1/85. TV Homes, TV% and Circulation © 1985 Arbitron. County coverage based on Arbitron study.

Net Weekly Circulation	State County	Total Households	TV Households	%	
50% & Over	KANSAS				
		Cheyenne	1,500	1,500	100
		Decatur	1,800	1,800	100
		Gove	1,400	1,400	100
		Graham	1,500	1,500	100
		Logan	1,400	1,400	100
		Norton	2,700	2,600	96
		Rawlins	1,600	1,600	100
		Sheridan	1,300	1,300	100
		Sherman	3,000	3,000	100
		Thomas	3,200	3,100	97

SCALE OF MILES



KSNK BPCT-R20707KF Granted 8/20/82

© American Map Corp., 14244

Net Weekly Circulation	State County	Total Households	TV Households	%	
50% & Over	NEBRASKA				
		Chase	2,000	2,000	100
		Dundy	1,200	1,200	100
		Furnas	2,600	2,500	96
		Hayes	500	500	100
		Hitchcock	1,500	1,500	100
	Red Willow	5,000	4,900	98	
Between 25-49%	KANSAS				
		Wallace	700	700	100
Between 5-24%	KANSAS				
		Phillips	2,900	2,800	97
	NEBRASKA				
		Frontier	1,400	1,400	100
		Harlan	1,700	1,700	100
	Perkins	1,400	1,400	100	
Station Totals		40,300	39,800	98	
Net Weekly Circulation (1985)				28,000	
Average Daily Circulation (1985)				19,200	

Nebraska—North Platte

KNOP-TV

Ch. 2

Network Service: NBC.

Licensee: North Platte Television Inc., Box 749, North Platte, NE 69101.

Studio: 4.7-mi. NNE of center of town.

Telephone: 308-532-2222.

Mailing Address: Box 749, North Platte, NE 69101.

Technical Facilities: Channel No. 2 (54-60 MHz). Authorized power: 100-kw visual, 15-kw aural. Antenna: 630-ft. above av. terrain, 609-ft. above ground, 3621-ft. above sea level.

Latitude 41° 12' 13"
Longitude 100° 43' 58"

Transmitter: 4.7-mi. NNE of center of town.

News Service: AP.

Satellite Earth Stations: 2 in operation; Harris receivers.

Ownership: Shively Communications. Richard Shively, 90%; Ulysses A. Carlini, 10%. Shively owns 27.9% of WEVV(TV) Evansville, IN; 22.84% of Permian Basin Television Corp., licensee of KTPX(TV), Odessa-Monahans & KWAB-TV, Big Spring, TX. Shively Communications owns applicant for Ch. 62, Hammond, IN.

Began Operation: Dec. 15, 1958. Sale to present owners by group headed by Fred E. Shrake & Mac Smock approved June 16, 1967 by FCC.

Represented (sales): Adam Young Inc.

Represented (engineering): Jules Cohen & Associates.

Personnel:

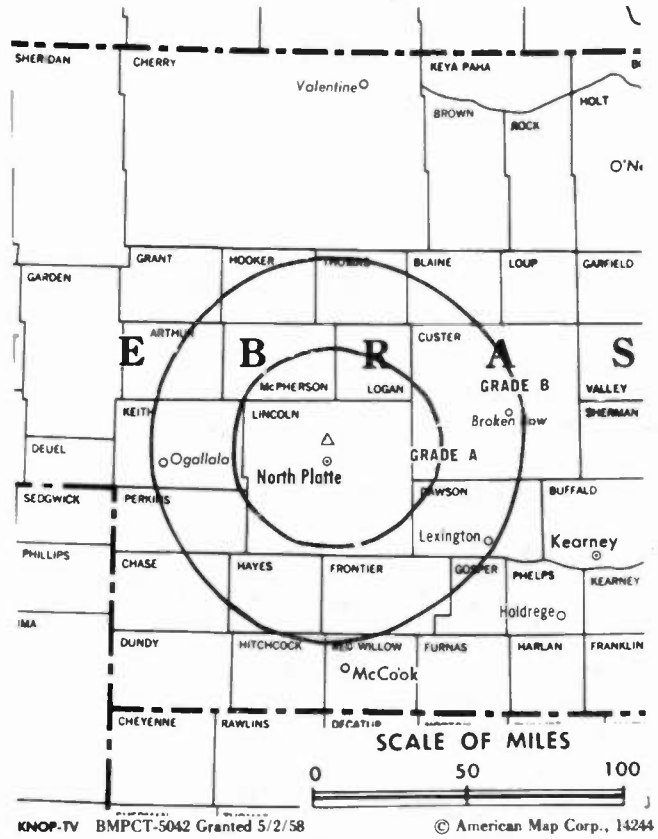
ULYSSES A. CARLINI, general manager.
JODI RITACCA, news director.
JOHN KOCH, sports director.
MARK HIMMLER, chief engineer.
CHERYL McDONALD, traffic director.

Highest 30 Sec. Rate (July 5, 1984): \$285.

NETWORK BASE HOURLY RATE: \$200.

Total Households: © MSI Consumer Market Data as of 1/1/85. TV Homes, TV% and Circulation © 1985 Arbitron. County coverage based on Arbitron study.

Net Weekly Circulation	State County	Total Households	TV Households	%
50% & Over	NEBRASKA			
	Arthur	200	200	100
	Blaine	300	300	100
	Cherry	2,600	2,500	96
	Custer	5,300	5,200	98
	Dawson	8,800	8,700	99
	Frontier	1,400	1,400	100
	Garden	1,100	1,100	100
	Hayes	500	500	100



Net Weekly Circulation	State County	Total Households	TV Households	%
50% & Over	Hooker	400	400	100
	Keith	3,900	3,900	100
	Lincoln	14,300	14,100	99
	Logan	400	400	100
	Mc Pherson	200	200	100
	Perkins	1,400	1,400	100
	Thomas	400	400	100
NEBRASKA				
Between 25-49%	Grant	300	300	100
NEBRASKA				
Between 5-24%	Chase	2,000	2,000	100
	Deuel	1,000	1,000	100
Station Totals		44,500	44,000	98
Net Weekly Circulation (1985)				32,600
Average Daily Circulation (1985)				23,300

Nebraska—Omaha

KETV

Ch. 7

Network Service: ABC.

Licensee: KETV Television Inc., 27th & Douglas Sts., Omaha, NE 68131.

Studio: 27th & Douglas Sts., Omaha.

Telephone: 402-345-7777. TWX: 910-622-0710.

Technical Facilities: Channel No. 7 (174-180 MHz). Authorized power: 316-kw visual, 31.6-kw aural. Antenna: 1360-ft. above av. terrain, 1362.5-ft. above ground, 2549-ft. above sea level.

Latitude 41° 18' 32"
Longitude 96° 01' 37"

Transmitter: 5600 N. 72nd St.

Satellite Earth Stations: 3 in operation; Avantek receivers.

News Services: AP, UPI.

Ownership: Pulitzer Publishing Co., 100%. For other interests, see Group Ownership of TV Stations.

Began Operation: Sept. 17, 1957. Sale to present owner by Peter Kiewit Sons' Inc. (publisher of **Omaha World-Herald**) approved by FCC Feb. 26, 1976 (*Television Digest*, Vol. 15:45). Previous sale of newspaper and TV station began with transfer of newspaper and 45% of KETV in 1962 and was completed the following year when transfer of the remaining 55% of KETV was approved June 11, 1963 by FCC (Vol. 2:45, 3:23).

Represented (sales): Blair Television.

Represented (legal): Marmet & McCombs, P.C.

Personnel:

GARY R. NIELSEN, vice president & general manager.
HOWARD SHRIER, general sales manager.
LIN WHITE, local/regional sales manager.
BETTIE DENNY, program/community affairs manager.
MICHAEL GERSON, promotion manager.
RAY DEPA, news director.
DON CLAUSEN, chief engineer.

Highest One Hour Rate: \$7000.

Highest 30 Sec. Rate: \$3500.

NETWORK BASE HOURLY RATE: \$1200.

Total Households: © MSI Consumer Market Data as of 1/1/85. TV Homes, TV% and Circulation © 1985 Arbitron. County coverage based on Arbitron study.



Net Weekly Circulation	State County	Total Households	TV Households	%	
50% & Over	Nemaha	3,200	3,100	97	
	Otoe	5,700	5,600	98	
	Pawnee	1,600	1,600	100	
	Platte	10,800	10,700	99	
	Richardson	4,500	4,400	98	
	Saline	5,200	5,100	98	
	Sarpy	30,400	30,300	100	
	Saunders	6,900	6,800	99	
	Seward	5,800	5,700	98	
	Thurston	2,400	2,400	100	
Washington	5,900	5,900	100		
Between 25-49%	NEBRASKA				
	Madison	12,300	12,100	98	
	Polk	2,300	2,300	100	
	Stanton	2,500	2,400	96	
York	5,800	5,700	98		
Between 5-24%	IOWA				
	Carroll	8,200	8,100	99	
	KANSAS				
	Marshall	5,100	5,000	98	
	Nemaha	4,200	4,100	98	
	MISSOURI				
	Holt	2,800	2,700	96	
	Nodaway	7,800	7,700	99	
Worth	1,200	1,200	100		
NEBRASKA	Custer	5,300	5,200	98	
	Dakota	6,500	6,500	100	
	Dixon	2,600	2,600	100	
	Fillmore	3,000	3,000	100	
	Nance	1,700	1,700	100	
	Pierce	3,100	3,100	100	
	Wayne	3,400	3,400	100	
	Station Totals		537,000	531,300	98
	Net Weekly Circulation (1985)			418,700	
	Average Daily Circulation (1985)			266,500	

Net Weekly Circulation	State County	Total Households	TV Households	%
50% & Over	IOWA			
	Adams	2,200	2,200	100
	Audubon	3,200	3,200	100
	Cass	6,900	6,800	99
	Crawford	6,800	6,700	99
	Fremont	3,700	3,700	100
	Harrison	6,100	6,000	98
	Mills	5,000	5,000	100
	Monona	4,600	4,500	98
	Montgomery	5,500	5,400	98
	Page	7,500	7,400	99
	Pottawattamie	32,000	31,700	99
	Shelby	5,500	5,500	100
	Taylor	3,300	3,200	97
	MISSOURI			
Atchison	3,300	3,300	100	
NEBRASKA				
Burt	3,400	3,400	100	
Butler	3,400	3,300	97	
Cass	7,600	7,500	99	
Colfax	3,800	3,700	97	
Cuming	4,100	4,000	98	
Dodge	13,800	13,700	99	
Douglas	152,200	150,800	99	
Gage	9,000	8,900	99	
Jefferson	3,800	3,700	97	
Johnson	2,100	2,100	100	
Lancaster	78,000	77,200	99	

Nebraska—Omaha

KMTV

Ch. 3

Network Service: NBC.

Licensee: May Broadcasting Co., 10714 Mockingbird Dr., Omaha, NE 68127.

Studio: 10714 Mockingbird Dr., Omaha.

Telephone: 402-592-3333. TWX: 402-348-1109.

Technical Facilities: Channel No. 3 (60-66 MHz). Authorized power: 100-kw visual, 20-kw aural. Antenna: 1370-ft. above av. terrain, 1345-ft. above ground, 2549-ft. above sea level.

Latitude 41° 18' 25"
Longitude 96° 01' 37"

Transmitter: 5400 N. 72nd St.

Satellite Earth Stations: 3 in operation; Harris, 3-meter; Harris receivers.

AM Affiliate: KFAB, 50-kw, 1110 kHz (NBC).

FM Affiliate: KGOR, 115-kw, 99.9 MHz (No. 260), 500-ft.

News Services: AP, UPI, NBC.

Ownership: May Broadcasting Co., 100% (licensee of radio station KMA, Shenandoah, IA). May Bcstg. also owns KGUN-TV, Tucson, AZ; KMA(AM), Shenandoah, IA & WKTY(AM) & WSPL(FM), La Crosse, WI. Officers of May Bcstg. Co.: Owen L. Saddler, chmn.; Edward W. May, pres.; Norman W. Williams, exec. v.p.; Edward W. May Jr., v.p.; John R. Kidd, v.p.; Bryce R. Pringle, v.p.; James B. Shaum, secy.; Frances M. Rankin, v.p.-treas.; Eleanor Jean May, v.p.-asst. secy. and the following directors: Edward W. May, James B. Shaum, Mrs. Frances May Rankin, Mrs. Eleanor Jean May, O. L. Saddler, Norman W. Williams, Edward W. May Jr., John R. Kidd, Bryce R. Pringle.

Began Operation: Sept. 1, 1949.

Represented (sales): Katz Television.

Represented (legal): McKenna, Wilkinson & Kittner.

Represented (engineering): Moffet, Larson & Johnson, P.C.

Personnel:

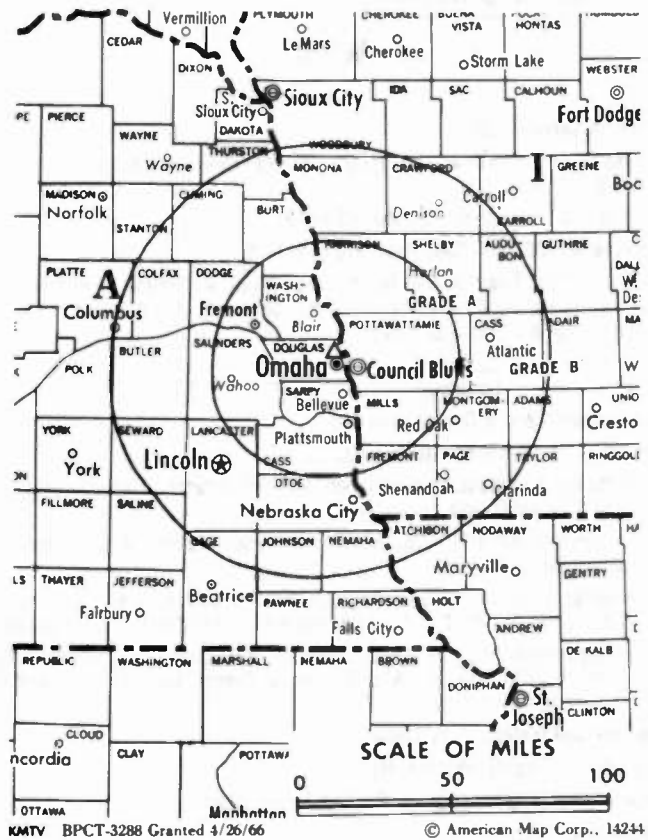
OWEN SADDLER, chairman of the board.
EDWARD W. MAY, president.
NORMAN W. WILLIAMS, executive vice president.
ROGER OTTENBACH, vice president & general manager.
JAY B. MAXEY, general sales manager.
DAVID L. KUEHN, national sales manager.
CAROL RUEPPEL, news director.
ARTHUR JACOBSON, operations director.
DONALD E. BROWERS, program manager.
RICHARD B. BOCK, program production manager.
LARRY STEELE, chief engineer.

Highest 30 Sec. Rate (July 15, 1985): \$1500.

NETWORK BASE HOURLY RATE: \$1325.

Total Households: © MSI Consumer Market Data as of 1/1/85. TV Homes, TV% and Circulation © 1985 Arbitron. County coverage based on Arbitron study.

Net Weekly Circulation	State County	Total Households	TV Households	%
50% & Over	IOWA			
	Adams	2,200	2,200	100
	Audubon	3,200	3,200	100
	Cass	6,900	6,800	99
	Crawford	6,800	6,700	99
	Fremont	3,700	3,700	100
	Harrison	6,100	6,000	98
	Mills	5,000	5,000	100
	Monona	4,600	4,500	98
	Montgomery	5,500	5,400	98
	Page	7,500	7,400	99
	Pottawattamie	32,000	31,700	99
	Shelby	5,500	5,500	100
	Taylor	3,300	3,200	97



Net Weekly Circulation	State County	Total Households	TV Households	%
50% & Over	MISSOURI			
	Atchison	3,300	3,300	100
	NEBRASKA			
	Burt	3,400	3,400	100
	Butler	3,400	3,300	97
	Cass	7,600	7,500	99
	Colfax	3,800	3,700	97
	Cuming	4,100	4,000	98
	Dodge	13,800	13,700	99
	Douglas	152,200	150,800	99
	Gage	9,000	8,900	99
	Johnson	2,100	2,100	100
	Lancaster	78,000	77,200	99
	Nemaha	3,200	3,100	97
	Otoe	5,700	5,600	98
	Pawnee	1,600	1,600	100
	Platte	10,800	10,700	99
	Richardson	4,500	4,400	98
	Saline	5,200	5,100	98
Sarpy	30,400	30,300	100	
Saunders	6,900	6,800	99	
Seward	5,800	5,700	98	
Washington	5,900	5,900	100	

Net Weekly Circulation	State County	Total Households	TV Households	%
Between 25-49%	MISSOURI			
	Nodaway	7,800	7,700	99
	NEBRASKA			
	Jefferson	3,800	3,700	97
	Madison	12,300	12,100	98
	Polk	2,300	2,300	100
Stanton	2,500	2,400	96	
Thurston	2,400	2,400	100	

(Continued on page A-625)

Station Totals	517,100	511,600	98
Net Weekly Circulation (1985)			396,400
Average Daily Circulation (1985)			230,300

Nebraska-Omaha

WOWT

Ch. 6

Network Service: CBS.

Licensee: Chronicle Broadcasting Co., 1001 Van Ness Ave., San Francisco, CA 94119.

Studio: 3501 Farnam St., Omaha, NE 68131.

Telephone: 402-346-6666. **TWX:** 910-622-0488.

Technical Facilities: Channel No. 6 (82-88 MHz). Authorized power: 100-kw visual, 20-kw aural. Antenna: 1380-ft. above av. terrain, 1358-ft. above ground, 2549-ft. above sea level.

Latitude 41° 18' 40"
Longitude 96° 01' 37"

Transmitter: 72nd & Crown Point Ave.

Multichannel TV Sound: Stereo only.

Satellite Earth Stations: 3 in operation; Scientific-Atlanta, 7-meter; Harris, M/A-Com & Scientific-Atlanta receivers.

News Services: AP, UPI, CBS, Weatherscan, ESDI, National Weather Service, Chronicle Bcstg.

Ownership: Chronicle Broadcasting Co. Francis Martin, pres.; Edward L. Zachary, pres., WOWT Div. For other interests, see KRON-TV, San Francisco.

Began Operation: Aug. 29, 1949. Sale to present owner by Meredith Corp. approved by FCC May 20, 1975 (Television Digest, Vol. 15:6, 8). Sold to Meredith Sept. 1951 (Vol. 7:32, 39).

Represented (sales): Petry Television Inc.

Represented (legal): Fletcher, Heald & Hildreth.

Represented (engineering): A. D. Ring & Associates.

Personnel:

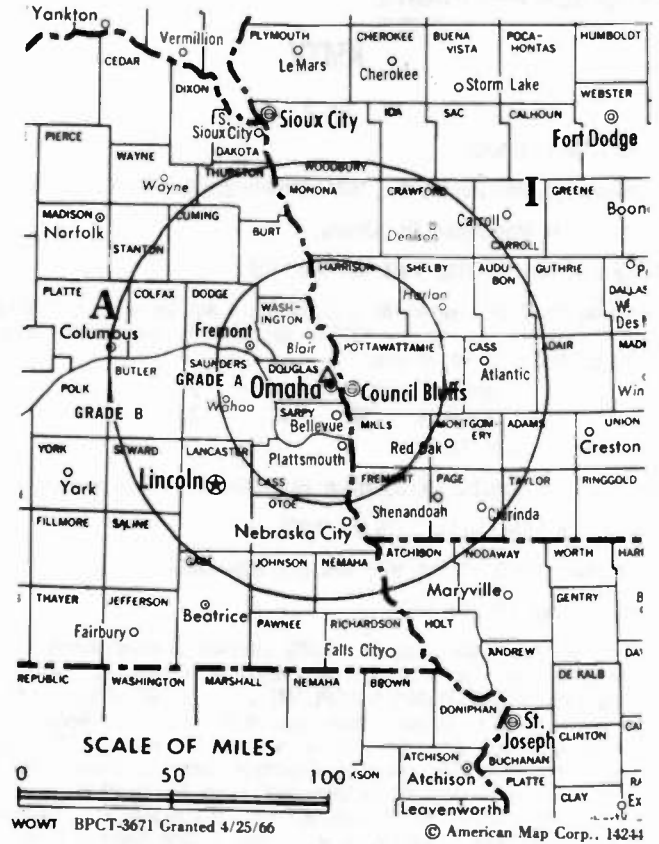
- ED ZACHARY, president & general manager.
- ROGER MOODY, local/regional sales manager.
- JOHN DOWD, general sales manager.
- JOHN DIXON, program director.
- WAYNE GOETZ, chief engineer.
- JUDY HORAN, promotion manager.
- RUTH WILLIAMS, creative director.
- BRYCE ANDERSON, farm director.
- HOWARD GREGORY, production manager.
- CORINNE TABORSKY, controller.

Rates: On request.

NETWORK BASE HOURLY RATE: \$1071.

Total Households: © MSI Consumer Market Data as of 1/1/85. TV Homes, TV% and Circulation © 1985 Arbitron. County coverage based on Arbitron study.

Net Weekly Circulation	State County	Total Households	TV Households	%
50% & Over	IOWA			
	Adams	2,200	2,200	100
	Audubon	3,200	3,200	100
	Cass	6,900	6,800	99
	Crawford	6,800	6,700	99
	Fremont	3,700	3,700	100
	Harrison	6,100	6,000	98
	Mills	5,000	5,000	100
	Monona	4,600	4,500	98
	Montgomery	5,500	5,400	98
	Page	7,500	7,400	99
	Pottawattamie	32,000	31,700	99
	Shelby	5,500	5,500	100
	MISSOURI			
Atchison	3,300	3,300	100	
NEBRASKA				
Burt	3,400	3,400	100	
Butler	3,400	3,300	97	
Cass	7,600	7,500	99	
Colfax	3,800	3,700	97	
Cuming	4,100	4,000	98	
Dodge	13,800	13,700	99	
Douglas	152,200	150,800	99	
Gage	9,000	8,900	99	



Net Weekly Circulation	State County	Total Households	TV Households	%
50% & Over	Johnson	2,100	2,100	100
	Lancaster	78,000	77,200	99
	Nemaha	3,200	3,100	97
	Otoe	5,700	5,600	98
	Richardson	4,500	4,400	98
	Sarpy	30,400	30,300	100
	Saunders	6,900	6,800	99
	Seward	5,800	5,700	98
	Stanton	2,500	2,400	96
	Washington	5,900	5,900	100
Between 25-49%	IOWA			
	Taylor	3,300	3,200	97
	MISSOURI			
	Nodaway	7,800	7,700	99
	NEBRASKA			
Jefferson	3,800	3,700	97	
Madison	12,300	12,100	98	
Pawnee	1,600	1,600	100	
Platte	10,800	10,700	99	
Saline	5,200	5,100	98	
Thurston	2,400	2,400	100	
York	5,800	5,700	98	
Between 5-24%	IOWA			
	Carroll	8,200	8,100	99
	Ida	3,500	3,500	100
	Sac	5,400	5,300	98
	Union	5,600	5,500	98
	KANSAS			
	Marshall	5,100	5,000	98
	NEBRASKA			
	Polk	2,300	2,300	100
	Wayne	3,400	3,400	100
Station Totals		521,100	515,500	98
Net Weekly Circulation (1985)				394,000
Average Daily Circulation (1985)				247,800

Nebraska—Scottsbluff

KDUH-TV

Ch. 4

(Affiliate of KOTA-TV, Rapid City, SD)

Network Service: ABC.

Licensee: Duhamel Bcstg. Enterprises, Box 1760, Rapid City, SD 57709.

Studio: 1523 First Ave., Scottsbluff, NE 69361.

Telephone: 308-632-3071.

Technical Facilities: Channel No. 4 (66-72 MHz). Authorized power: 100-kw visual, 20-kw aural. Antenna: 2000-ft. above av. terrain, 1961-ft. above ground, 6316-ft. above sea level.

Latitude 42° 10' 21"
Longitude 103° 13' 57"

Transmitter: 13.1-mi. SW of Hemingford, NE.

Satellite Earth Station: Simulsat, 5-meter; Simulsat receivers.

News Services: UPI, ABC.

Ownership: Same as KOTA-TV, Rapid City, SD.

Began Operation: Feb. 20, 1958.

Represented (sales): Katz Television; The Soderlund Co. (Omaha-Lincoln); McGuire Co. (Denver).

Represented (legal): Fisher, Wayland, Cooper & Leader.

Represented (engineering): Edward F. Lorentz & Associates; Vir James (Denver).

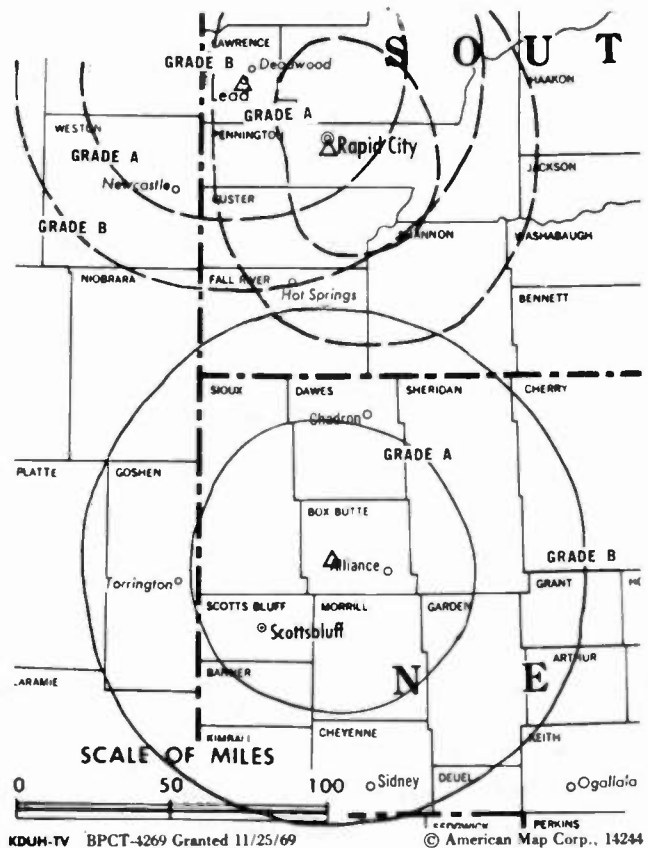
Personnel:

WILLIAM DUHAMEL, general manager.
WES HAUGEN, general sales manager.
DON LARSEN, director of engineering.
JERRY DISHONG, resident manager.

Rates: Sold in combination with KOTA-TV.

Total Households: © MSI Consumer Market Data as of 1/1/85. TV Homes, TV% and Circulation © 1985 Arbitron. County coverage based on Arbitron study.

Net Weekly Circulation	State County	Total Households	TV Households	%
50% & Over	NEBRASKA			
	Banner	300	300	100
	Box Butte	5,900	5,800	98
	Cheyenne	3,900	3,800	97
	Dawes	3,600	3,500	97
	Garden	1,100	1,100	100
	Grant	300	300	100
	Kimball	1,800	1,800	100
	Morrill	2,400	2,300	96
	Scotts Bluff	14,500	14,300	99
	Sheridan	2,900	2,800	97
	Sioux	700	700	100



Net Weekly Circulation	State County	Total Households	TV Households	%
50% & Over	WYOMING			
	Goshen	4,700	4,600	98
	Niobrara	1,200	1,200	100
	Platte	5,600	5,300	95
Between 25-49%	SOUTH OAKOTA			
Fall River	3,400	3,300	97	
Between 5-24%	COLORADO			
Sedgwick	1,400	1,400	100	
NEBRASKA				
Cherry	2,600	2,500	96	
Deuel	1,000	1,000	100	
Hooker	400	400	100	
Keith	3,900	3,900	100	
SOUTH DAKOTA				
Bennett	1,000	1,000	100	
WYOMING				
Converse	5,800	5,600	97	
Station Totals		68,400	66,900	97
Net Weekly Circulation (1985)				41,800
Average Daily Circulation (1985)				27,200

Nebraska—Scottsbluff-Gering

KSTF

Ch. 10

(Satellite of KYCU-TV, Cheyenne, WY)

Network Service: CBS & NBC.

Licensee: Burke Bcstg. of Cheyenne, 2923 E. Lincolnway, Cheyenne, WY 82001.

Studio: 1402 First Ave., Scottsbluff, NE 69361.

Telephone: 307-634-7755, Cheyenne.

Technical Facilities: Channel No. 10 (192-198 MHz). Authorized power: 240-kw visual, 24-kw aural. Antenna: 840-ft. above av. terrain, 674-ft. above ground, 5141-ft. above sea level.

Latitude 41° 59' 58"
Longitude 103° 39' 55"

Transmitter: 9.5-mi. N of center of Scottsbluff.

Satellite Earth Station: RCA, 3.5-meter; RCA receivers.

News Service: AP.

Ownership: See KYCU-TV, Cheyenne.

Began Operation: Aug. 7, 1955. Sale to present owner by Wyneco Communications approved by FCC Oct. 14, 1983.

Represented (sales): Katz Television.

Represented (legal): Shrinky, Weitzman & Eisen, P. C.

Represented (engineering): Jules Cohen & Associates.

Personnel:

TIM DANIELS, resident manager.

JACK R. DONAHUE, vice president & general manager.

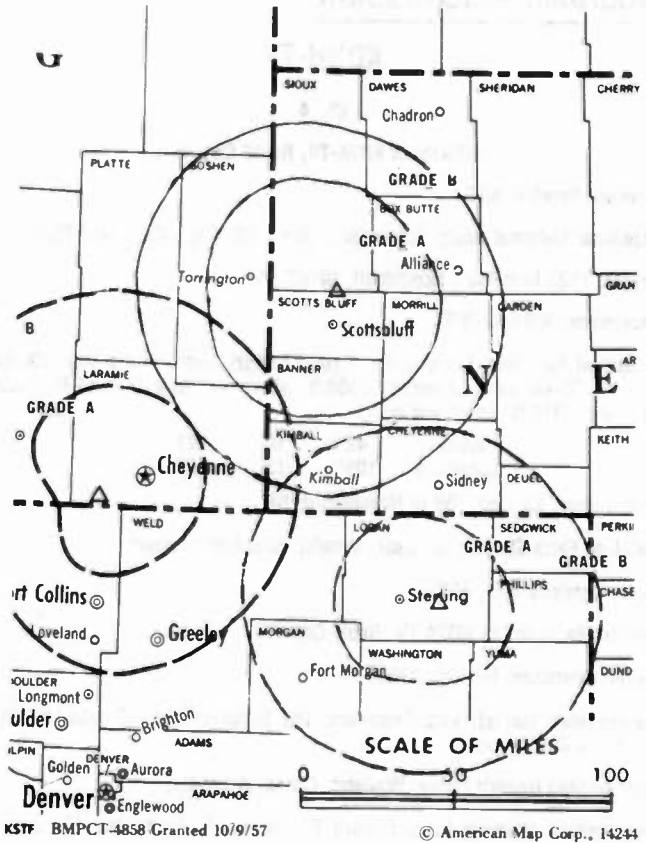
Rates: Sold in combination with KYCU-TV, Cheyenne, with rates applying to simultaneous telecasts on both stations. Separate rates also available.

Highest 30 Sec. Rate (July 1, 1985): \$100.

NETWORK BASE HOURLY RATE: Bonus to KYCU-TV, Cheyenne, WY.

Total Households: © MSI Consumer Market Data as of 1/1/85. TV Homes, TV% and Circulation © 1985 Arbitron. County coverage based on Arbitron study.

Net Weekly Circulation	State County	Total Households	TV Households	%
50% & Over	NEBRASKA			
	Banner	300	300	100
	Box Butte	5,900	5,800	98
	Kimball	1,800	1,800	100
	Morrill	2,400	2,300	96
	Scotts Bluff	14,500	14,300	99
	Sioux	700	700	100



Net Weekly Circulation	State County	Total Households	TV Households	%
50% & Over	WYOMING			
	Goshen	4,700	4,600	98
Between 25-49%	WYOMING			
	Niobrara	1,200	1,200	100
Between 5-24%	NEBRASKA			
	Cheyenne	3,900	3,800	97
	Dawes	3,600	3,500	97
	Garden	1,100	1,100	100
	Sheridan	2,900	2,800	97
	WYOMING			
	Converse	5,800	5,600	97
Platte	5,600	5,300	95	
Station Totals		54,400	53,100	97
Net Weekly Circulation (1985)				30,500
Average Daily Circulation (1985)				20,000

Nebraska—Superior

KSNB-TV

Ch. 4

(Semi-satellite of KHGI-TV, Kearney, NE)

Network Service: ABC.

Licensee: Amaturio Group Inc., Box 220, Kearney, NE 68847.

Telephone: 308-743-2494, Axtell, NE TWX: 910-960-3746.

Technical Facilities: Channel No. 4 (66-72 MHz). Authorized power: 100-kw visual, 10-kw aural. Antenna: 1130-ft. above av. terrain, 1086-ft. above ground, 2837-ft. above sea level.

Latitude 40° 05' 13"
Longitude 97° 55' 12"

Transmitter: 4.7-mi. SW of Ruskin.

Satellite Earth Stations: Prodelin, 5-meter; Pinzone receivers.

News Services: AP, ABC, National Weather Service, Environmental Satellite Services.

Ownership: See KHGI-TV, Kearney, NE.

Began Operation: Oct. 1, 1965.

Represented (sales): Katz Television.

Represented (legal): Kadison, Pfaelzer, Woodard, Quinn & Rossi.

Represented (engineering): Jules Cohen & Associates.

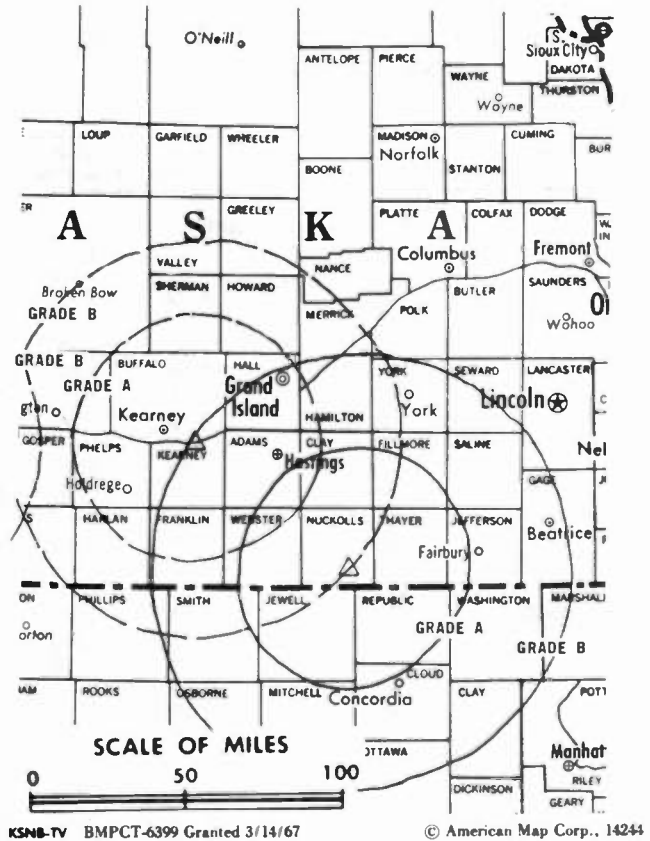
Personnel:

JOSEPH C. AMATURO, chairman.
FRANK E. BROSSEAU, president & general manager.
PEGGY HUSS, general sales manager.
GLENDA McCUTCHEON, program director.
JERRY FUEHRER, chief engineer.
RAY GEARHART, news director.

Rates: Sold in conjunction with KHGI-TV, Kearney and KWNB-TV, Hayes Center, NE.

NETWORK BASE HOURLY RATE: Bonus to KHGI-TV, Kearney.

Arbitron Data: Included with KHGI-TV, Kearney.



Robert W. Rounsaville & Associates
MEDIA BROKERS AND CONSULTANTS
ATLANTA: 1-800-531-1500 ORLANDO: 1-800-328-3500

Nebraska

KHGI-TV, Kearney-Hastings-Grand Island (Arbitron Data Continued)

Net Weekly Circulation	State County	Total Households	TV Households	%
50% & Over	NEBRASKA--(Continued)			
	Lincoln	14,300	14,100	99
	Logan	400	400	100
	Merrick	3,200	3,200	100
	Nance	1,700	1,700	100
	Nuckolls	2,600	2,500	96
	Perkins	1,400	1,400	100
	Phelps	3,700	3,700	100
	Red Willow	5,000	4,900	98
	Sherman	1,600	1,600	100
	Thayer	2,900	2,900	100
	Valley	2,200	2,100	95
	Webster	1,900	1,900	100
York	5,800	5,700	98	
Between 25-49%	KANSAS			
	Clay	4,000	3,900	98
	Decatur	1,800	1,800	100
	Marshall	5,100	5,000	98
	Rooks	2,700	2,700	100
	Sheridan	1,300	1,300	100
	Sherman	3,000	3,000	100
	NEBRASKA			
	Boone	2,700	2,700	100
	Deuel	1,000	1,000	100
Between 5-24%	COLORADO			
	Sedgwick	1,400	1,400	100
	Yuma	4,000	3,800	95
	NEBRASKA			
	Blaine	300	300	100
	Holt	5,200	5,000	96
	Knox	4,200	4,100	98
	Madison	12,300	12,100	98
	Pierce	3,100	3,100	100
	Platte	10,800	10,700	99
Polk	2,300	2,300	100	
Rock	900	900	100	
Stanton	2,500	2,400	96	
Wayne	3,400	3,400	100	

COMMUNICATIONS DAILY

We're on the job when you are — with daily briefings of activities in the electronic communications field.

For more information call: 202-872-9200

KOLN-TV, Lincoln (Arbitron Data Continued)

Net Weekly Circulation	State County	Total Households	TV Households	%
50% & Over	NEBRASKA--(Continued)			
	Nance	1,700	1,700	100
	Nemaha	3,200	3,100	97
	Nuckolls	2,600	2,500	96
	Otoe	5,700	5,600	98
	Pawnee	1,600	1,600	100
	Perkins	1,400	1,400	100
	Phelps	3,700	3,700	100
	Platte	10,800	10,700	99
	Polk	2,300	2,300	100
	Red Willow	5,000	4,900	98
	Rock	900	900	100
	Saline	5,200	5,100	98
	Saunders	6,900	6,800	99
	Seward	5,800	5,700	98
	Sherman	1,600	1,600	100
	Thayer	2,900	2,900	100
	Valley	2,200	2,100	95
Webster	1,900	1,900	100	
York	5,800	5,700	98	
Between 25-49%	KANSAS			
	Graham	1,500	1,500	100
	Osborne	2,400	2,300	96
	Phillips	2,900	2,800	97
	NEBRASKA			
	Blaine	300	300	100
	Cass	7,600	7,500	99
	Cherry	2,600	2,500	96
	Keith	3,900	3,900	100
	Keya Paha	500	500	100
Logan	400	400	100	
Madison	12,300	12,100	98	
Richardson	4,500	4,400	98	
Stanton	2,500	2,400	96	
Wheeler	400	400	100	
Between 5-24%	IOWA			
	Fremont	3,700	3,700	100
	KANSAS			
	Nemaha	4,200	4,100	98
	Norton	2,700	2,600	96
	Rooks	2,700	2,700	100
	NEBRASKA			
	Boyd	1,300	1,300	100
	Burt	3,400	3,400	100
	Cedar	4,000	4,000	100
Cuming	4,100	4,000	98	
Dodge	13,800	13,700	99	
Dundy	1,200	1,200	100	
Hitchcock	1,500	1,500	100	
Pierce	3,100	3,100	100	
Washington	5,900	5,900	100	

Nebraska

KMTV, Omaha (Arbitron Data Continued)

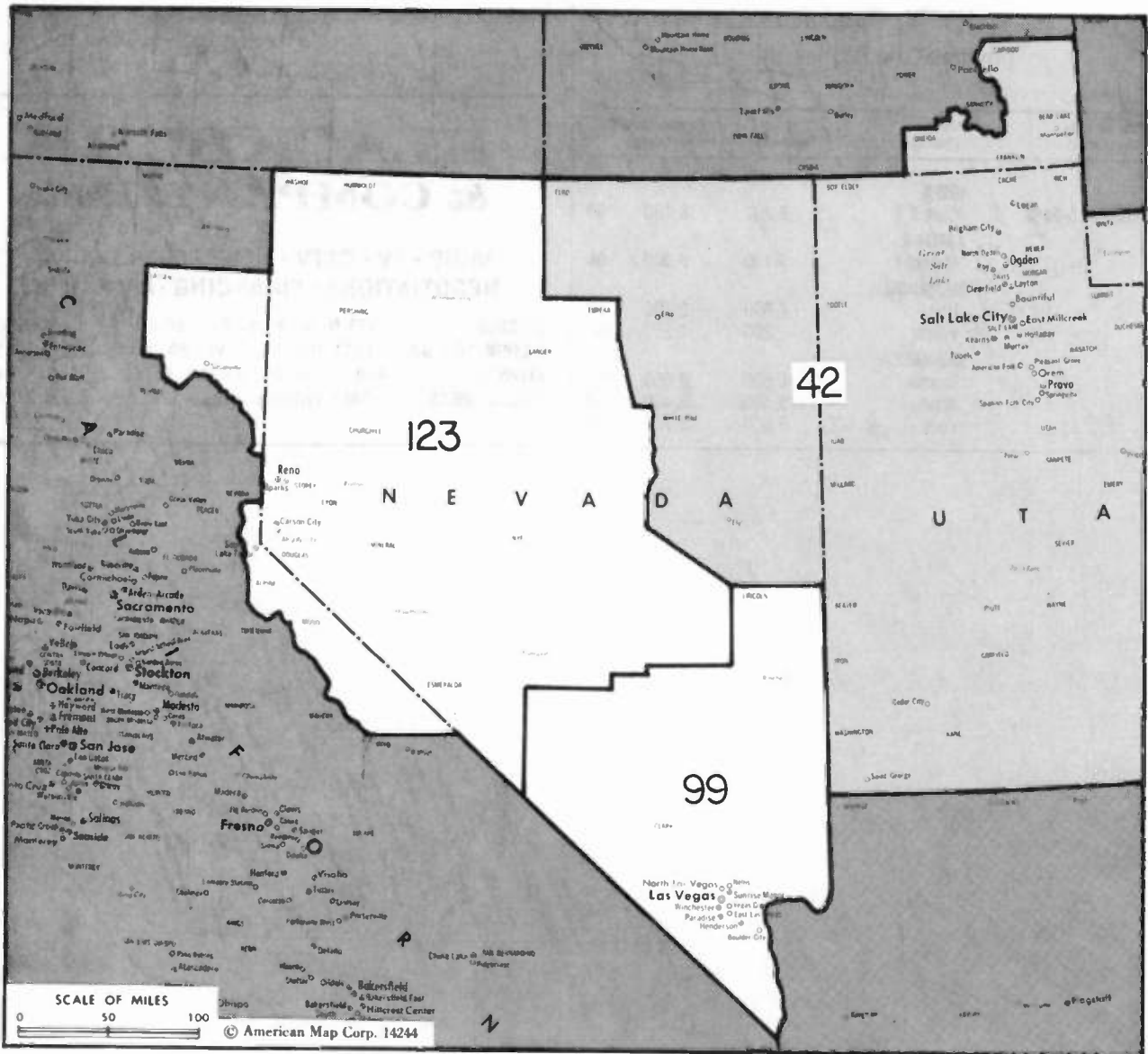
Net Weekly Circulation	State County	Total Households	TV Households	%
Between 5-24%	IOWA			
	Carroll	8,200	8,100	99
	KANSAS			
	Marshall	5,100	5,000	98
	MISSOURI			
	Holt	2,800	2,700	96
	Worth	1,200	1,200	100
	NEBRASKA			
	Dakota	6,500	6,500	100
	Wayne	3,400	3,400	100
York	5,800	5,700	98	

BLACKBURN & COMPANY, INC.

**RADIO • TV • CATV • NEWSPAPER BROKERS
NEGOTIATIONS • FINANCING • APPRAISALS**

CHICAGO	333 N. Michigan Ave., 60601	(312) 346-6460
WASHINGTON, D.C.	1111 19th St., N.W., 20036	(202) 331-9270
ATLANTA	400 Colony Sq., #1004, 30361	(404) 892-4655
BEVERLY HILLS	9465 Wilshire Blvd., 90212	(213) 274-8151

Nevada



Nevada Station Status as of August 15, 1985

	VHF	UHF	TOTAL
Commercial Television Stations	7	2	9
Educational Television Stations	2	0	2
			11

State Cross Reference List

Communities That Receive Programs of
Stations That are Located Elsewhere

KVVU-TV, Henderson —See Las Vegas, NV

BLACKBURN & COMPANY, INC.

RADIO • TV • CATV • NEWSPAPER BROKERS
NEGOTIATIONS • FINANCING • APPRAISALS

CHICAGO	333 N. Michigan Ave., 60601	(312) 346-6460
WASHINGTON, D.C.	1111 19th St., N.W., 20036	(202) 331-9270
ATLANTA	400 Colony Sq., #1004, 30361	(404) 892-4655
BEVERLY HILLS	9465 Wilshire Blvd., 90212	(213) 274-8151

Market	Arbitron ADI TV Households	Rank
Salt Lake City, UT	554,100	42
Las Vegas, NV	216,100	99
Reno, NV	165,800	123

Market Area Commercial TV Stations
KSL-TV (5), KSTU (20), KTVX (4), KUTV (2)
KLAS-TV (8), KRLR (21), KTNV-TV (13), KVBC (3), KVVU-TV (5)
KAME-TV (21), KCRL (4), KOLO-TV (8), KTVN (2)

Nevada—Las Vegas

KLAS-TV

Ch. 8

Network Service: CBS.

Licensee: KLAS Inc., Box 15047, Las Vegas, NV 89114.

Studio: 3228 Channel 8 Drive, Las Vegas 89109.

Telephone: 702-733-8850.

Technical Facilities: Channel No. 8 (180-186 MHz). Authorized power: 316-kw max. & 291-kw horizontal visual, 63.2-kw max. & 57.6-kw horizontal aural. Antenna: 2000-ft. above av. terrain, 271-ft. above ground, 4606-ft. above sea level.

Latitude 35° 56' 44"
Longitude 115° 02' 33"

Transmitter: Black Mtn., 7-mi. from Henderson.

Satellite Earth Stations: Microdyne, 7-meter & 5-meter; Harris receivers.

News Services: AP, UPI, Group W Newsfeed, NIWS.

Ownership: Landmark Communications, 100%. For officers & other interests, see Group Ownership of TV Stations.

Began Operation: July 8, 1953. Sale to Hughes Tool Co. by H. M. Greenspun and Las Vegas Sun approved by FCC Feb. 14, 1968 (Television Digest, Vol. 8:8, 9). Sale to present owner by the estate of Howard R. Hughes approved by FCC May 15, 1978 (Vol. 18:7).

Represented (sales): Katz Television.

Represented (legal): Hogan & Hartson.

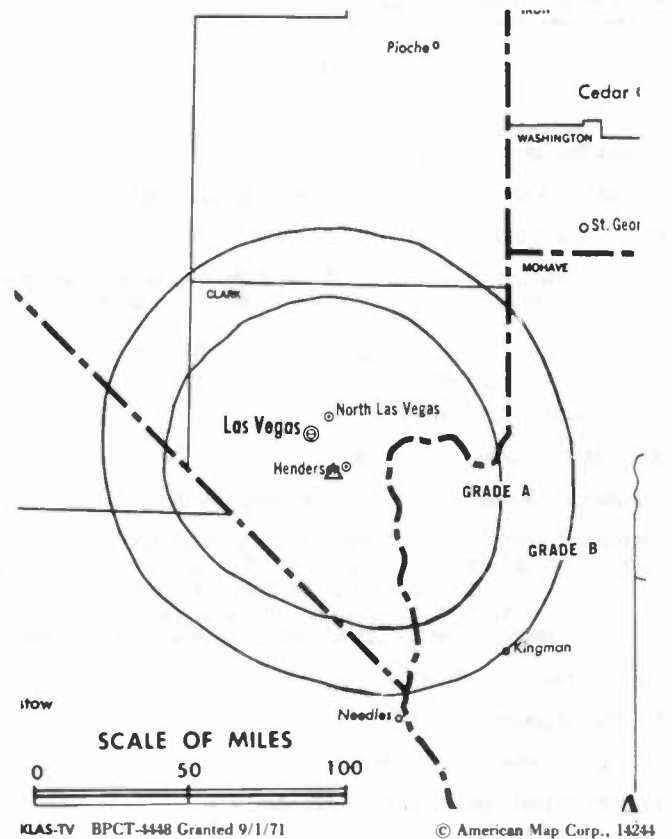
Personnel:

JOHN HAYES, vice president & general manager.
CAROLE HENDERSON, general sales manager.
PAT MUNSON, program manager.
JEAN HITES, local sales manager.
JOHN NELSON, chief engineer.
JOHN HARKER, production manager.

Rates: Not available.

Total Households: © MSI Consumer Market Data as of 1/1/85. TV Homes, TV% and Circulation © 1985 Arbitron. County coverage based on Arbitron study.

Net Weekly Circulation	State County	Total Households	TV Households	%
50% & Over	NEVADA			
	Clark	212,800	209,000	98
	Lincoln	1,500	1,400	93
	Nye South	2,700	2,500	92



Net Weekly Circulation	State County	Total Households	TV Households	%
NEVADA				
Between 25-49%	White Pine	3,200	3,100	97
ARIZONA				
Between 5-24%	Mohave	27,200	25,900	95
Station Totals		247,400	241,900	97
Net Weekly Circulation (1985)		205,600		
Average Daily Circulation (1985)		132,500		

The only thing you need to know about financing.

Call Crawford Rice at (303) 321-7550.
2930 East Third Avenue, Denver, CO 80206

TELEVISION BROKERS.
DANIELS & ASSOCIATES

Nevada—Las Vegas

KRLR

Ch. 21

Network Service: None, independent.

Grantee: DRES Media Inc., 920 S. Commerce St., Las Vegas, NV 89106.

Telephone: 702-382-2121.

Technical Facilities: Channel No. 21 (512-518 MHz). Authorized power: 400-kw max. visual, 40-kw max. aural. Antenna: 1158-ft. above av. terrain, 90-ft. above ground, 3420-ft. above sea level.

Latitude 36° 00' 26"
Longitude 115° 00' 24"

Transmitter: Black Mtn., Henderson.

Multichannel TV Sound: Stereo only.

Satellite Earth Station: Comtech, 5-meter; Pinzone receivers.

Ownership: Frank E. Scott Family, 70%; Broadcast West Inc., Alden Communications Corp. & Channel 21 Corp., 10% each. Alden, 100% owned by Michael Forman, is applicant for Ch. 20, Denver, CO; Forman has interest in permittees of KTZZ-TV, Ch. 22, Seattle, WA; KTDZ-TV, Ch. 24, Portland, OR. Carl B. Hilliard Jr., who has 20% of Broadcast West, has MDS interests.

Began Operation: July 31, 1984.

Represented (sales): Adam Young Inc.

Represented (legal): Miller & Fields.

Represented (engineering): Carl T. Jones Corp.

Personnel:

RICK SCOTT, general manager.

TOM FOY, chief engineer.

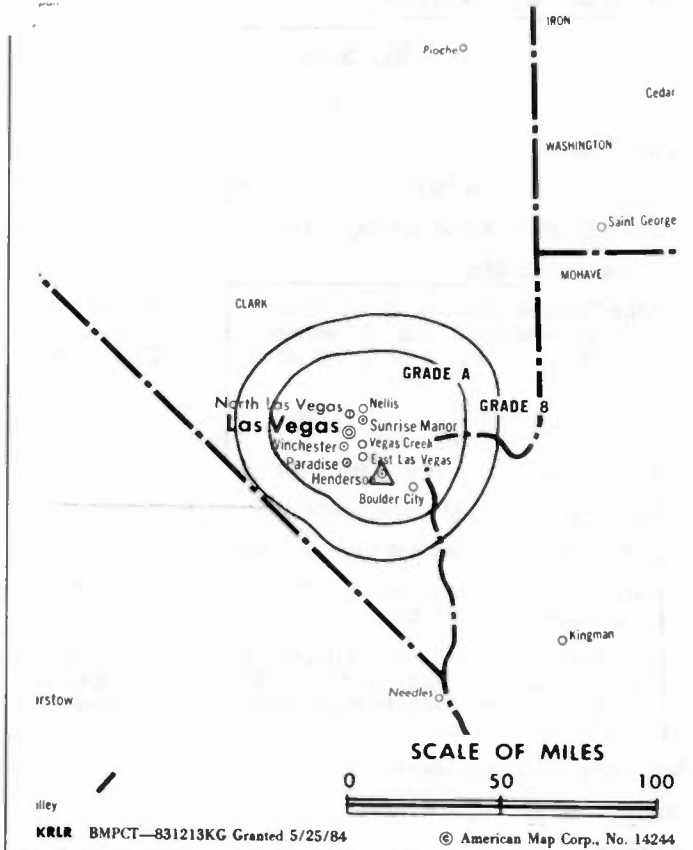
MIKE CROWLEY, sales manager.

RON MAESTRI, production manager & program director.

DONNA BADGER, office and traffic manager.

Highest 30 Sec. Rate (Sept. 17, 1985): \$650.

Total Households: © MSI Consumer Market Data as of 1/1/85. TV Homes, TV% and Circulation © 1985 Arbitron. County coverage based on Arbitron study.



Net Weekly Circulation	State County	Total Households	TV Households	%
Between 5-24%	NEVADA Clark	212,800	209,000	98
Station Totals		212,800	209,000	98
Net Weekly Circulation (1985)				17,000
Average Daily Circulation (1985)				6,300

Nevada—Las Vegas

KTNV-TV

Ch. 13

Network Service: ABC.

Licensee: WTMJ Inc.

Studio: 3355 S. Valley View, Las Vegas, NV 89102.

Telephone: 702-876-1313. TWX: 910-397-6984.

Technical Facilities: Channel No. 13 (210-216 MHz). Authorized power: 275-kw visual, 31.6-kw aural. Antenna: 2000-ft. above av. terrain, 268-ft. above ground, 4603-ft. above sea level.

Latitude 35° 56' 43"
Longitude 115° 00' 32"

Transmitter: 10-mi. SSE of Las Vegas, Black Mtn.

News Services: ABC, AP, UPI.

Multichannel TV Sound: Stereo only.

Satellite Earth Station: Microdyne, 7-meter; Microdyne receivers.

Ownership: WTMJ Inc., 100%. For other interests, see WTMJ-TV, Milwaukee, WI.

Began Operation: May 4, 1956. Sale to Adelson group by Albert Zugsmith interests approved Nov. 20, 1957 by FCC. (Television Digest, Vol. 13:34, 42, 47); Zugsmith groups' purchase of KSHO-TV & KBMI(AM), Henderson, NV approved Nov. 28, 1956 (Vol. 12:48). Sale to Nevada Bcstrs. Fund Inc. by Mervyn L. & Nathan Adelson and Irwin A. Molasky approved Nov. 5, 1959 (Vol. 15:42, 45). Interim authorization granted Aug. 9, 1967 to Ch. 13 of Las Vegas Inc. CP granted to Talmac Inc. April 16, 1969 (Vol. 9:15). Positive control acquired by Williams Family Group following FCC approval July 11, 1974. Sale to present owner approved by FCC June 29, 1979 (Vol. 19:8).

Represented (sales): MMT Sales Inc.

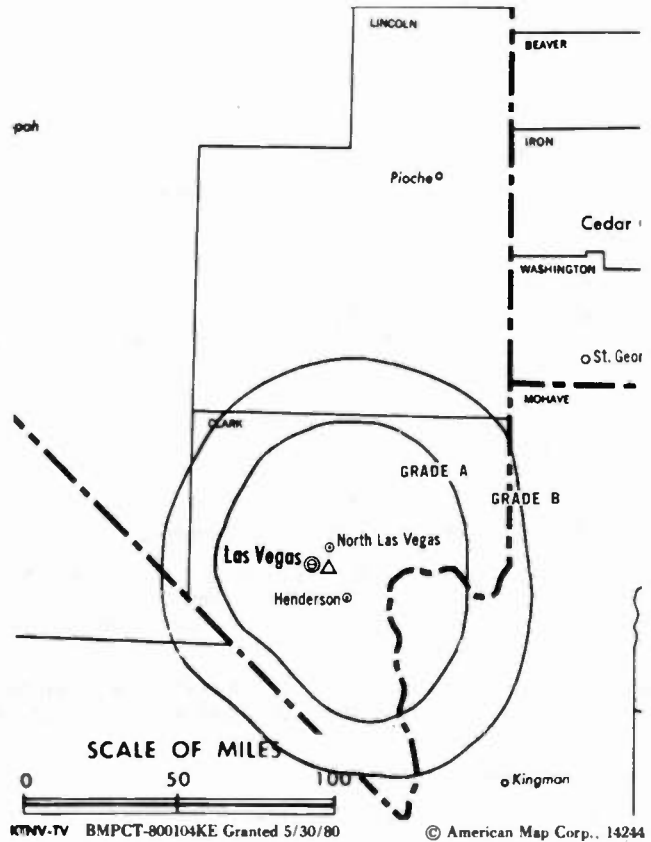
Represented (legal): Crowell & Moring.

Personnel:

STEVEN SMITH, vice president & general manager.
KEN MILLER, chief engineer.
GARY PLUMLEE, general/local sales manager.

Rates: Not available.

Total Households: © MSI Consumer Market Data as of 1/1/85. TV Homes, TV% and Circulation © 1985 Arbitron. County coverage based on Arbitron study.



Net Weekly Circulation	State County	Total Households	TV Households	%
NEVADA				
50% & Over	Clark	212,800	209,000	98
	Lincoln	1,500	1,400	93
	Nye South	2,700	2,500	92
Station Totals		217,000	212,900	98
Net Weekly Circulation (1985)			195,000	
Average Daily Circulation (1985)			122,100	

Nevada—Las Vegas

KVBC

Ch. 3

Network Service: NBC.

Licensee: Valley Broadcasting Co., Box 44169, Las Vegas, NV 89116.

Studio: 1500 Foremaster Lane, Las Vegas, NV 89101.

Telephone: 702-649-0500. **TWX:** 910-397-6997.

Technical Facilities: Channel No. 3 (60-66 MHz). Authorized power: 100-kw visual, 17.4-kw aural. Antenna: 1275-ft. above av. terrain, 257-ft. above ground, 3594-ft. above sea level.

Latitude 36° 00' 30"
Longitude 115° 00' 20"

Transmitter: Black Mountain.

News Services: AP, UPI, CNN, NBC.

Satellite Earth Station: Prodelin, 5-meter; Pinzone receivers.

Ownership: James E. Rogers, pres., 49.97%; Louis Wiener Jr., treas. 30%; Janet F. Phillips, exec. v.p.-secy., 11.07%; Clark Henry Tester, 5%; Rolla D. Cleaver, v.p., 1.5%; Gene Greenberg, 1%; Henry Moore, 0.96%; Theodore Lon, 0.5%.

Began Operation: Jan. 23, 1955. Donrey Inc. lost license (*Television Digest*, Vol. 18:46; 19:19, 32). Began operation under present ownership Sept. 30, 1979.

Represented (sales): Blair Television.

Represented (legal): Dow, Lohnes & Albertson.

Personnel:

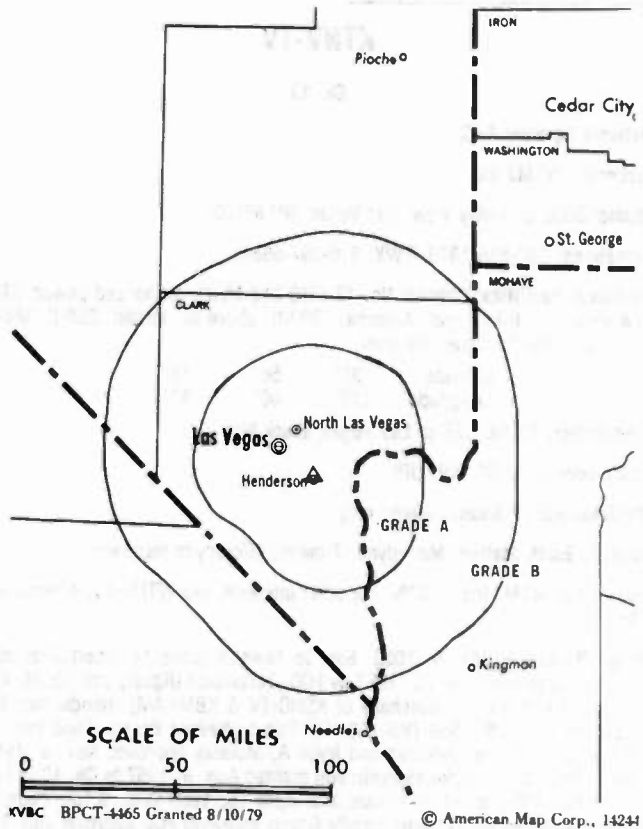
ROLLA D. CLEAVER, general manager.
GENE GREENBURG, general sales manager.
BUZZ FLOYD, program director.
HANK TESTER, public affairs director.
TOM FRANKLIN, director of engineering.
DOUG BALLEEN, news director.

Highest 30 Sec. Rate (Sept. 1, 1985): \$1200.

NETWORK BASE HOURLY RATE (Sept. 1, 1985): \$450.

Total Households: © MSI Consumer Market Data as of 1/1/85. TV Homes, TV% and Circulation © 1985 Arbitron. County coverage based on Arbitron study.

Net Weekly Circulation	State County	Total Households	TV Households	%
50% & Over	NEVADA			
	Clark	212,800	209,000	98
	Lincoln	1,500	1,400	93
	Nye South	2,700	2,500	92



Net Weekly Circulation	State County	Total Households	TV Households	%
50% & Over	UTAH			
	Washington	9,500	9,000	95
Between 25-49%	NEVADA			
	Eureka	500	400	80
	White Pine	3,200	3,100	97
Between 5-24%	NEVADA			
	Elko	7,600	7,100	93
	UTAH			
	Iron	6,100	5,800	95
Station Totals		243,900	238,300	97
Net Weekly Circulation (1985)			205,100	
Average Daily Circulation (1985)			131,800	

Nevada—Henderson-Las Vegas

KVVU-TV

Ch. 5

Network Service: None, independent.

Licensee: KVVU Broadcasting Corp., 1900 E. Flamingo Rd., Las Vegas, NV 89109.

Studio: 1800 Boulder Highway, Henderson, NV 89015.

Business Office: 1900 E. Flamingo Rd., Suite 295, Las Vegas 89109.

Telephone: 702-735-3191. TWX: 910-397-6879.

Technical Facilities: Channel No. 5 (76-82 MHz). Authorized power: 100-kw visual, 20-kw aural. Antenna: 1190-ft. above av. terrain, 139-ft. above ground, 3499-ft. above sea level.

Latitude 36° 00' 26"
Longitude 115° 00' 23"

Transmitter: Black Mtn., 2-mi. SW of Henderson.

Satellite Earth Stations: Simulcast, 5-meter; Microdyne receivers.

Ownership: Meredith Corp. For other interests, see Group Ownership of TV Stations.

Began Operation: Sept. 10, 1967. Sale to present owner approved by FCC April 5, 1985 (Television Digest, Vol. 25:3). Sale to John W. Carson, et al. by William H. Hernstadt, et al., approved March 30, 1979 (Vol. 18:25; 19:14, 16). Previous sale by Levin-Townsend Enterprises approved Sept. 1, 1971. Sale by Charles Vanda approved by FCC May 1, 1969 (Vol. 9:18).

Represented (sales): Seltel Inc.

Represented (legal): Haley, Bader & Potts.

Represented (engineering): Edward F. Lorentz & Associates.

Personnel:

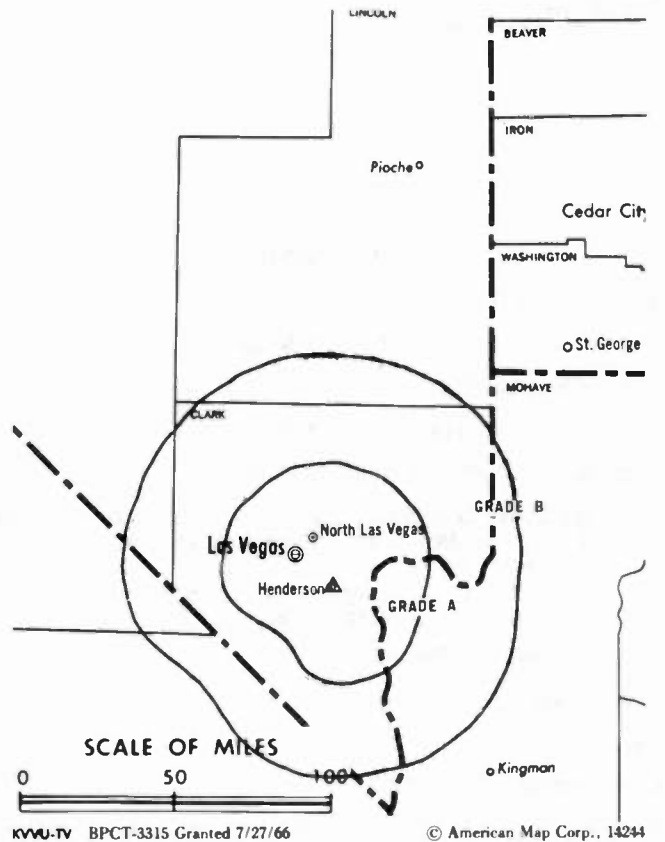
RUSTY DURANTE, vice president & general manager.
BILL UTTON, general sales manager.
JACK SMITH, director of engineering.

Highest One Hour Rate : \$4000.

Highest 30 Sec. Rate (July 26, 1985): \$400.

Total Households: © MSI Consumer Market Data as of 1/1/85. TV Homes, TV% and Circulation © 1985 Arbitron. County coverage based on Arbitron study.

Net Weekly Circulation	State County	Total Households	TV Households	%
50% & Over	NEVADA			
	Clark	212,800	209,000	98
	Nye South	2,700	2,500	92



Net Weekly Circulation	State County	Total Households	TV Households	%
Between 25-49%	ARIZONA			
	Mohave	27,200	25,900	95
	NEVADA			
	Lincoln	1,500	1,400	93
	White Pine	3,200	3,100	97
Between 5-24%	ARIZONA			
	La Paz	5,400	5,200	96
	UTAH			
	Washington	9,500	9,000	95
Station Totals		262,300	256,100	97
Net Weekly Circulation (1985)			198,800	
Average Daily Circulation (1985)			117,500	

Nevada—Reno

KCRL

Ch. 4



ADAM YOUNG INC.

Network Service: NBC.

Licensee: Circle L Inc., Box 7160, Reno, NV 89510.

Studio: 1790 Vassar St., Reno.

Mailing Address: Box 7160, Reno, NV 89510.

Telephone: 702-322-9145. **TWX:** 910-395-7080.

Technical Facilities: Channel No. 4 (66-72 MHz). Authorized power: 17.4-kw visual, 3.44-kw aural. Antenna: 420-ft. above av. terrain, 92-ft. above ground, 5539-ft. above sea level.

Latitude 39° 35' 03"
Longitude 119° 48' 06"

Transmitter: 4-mi. N of Reno Post Office.

News Services: AP, UPI.

Ownership: Circle L Inc.

Began Operation: Sept. 30, 1962.

Represented (sales): Adam Young, Inc. (national); The Tacher Co. (regional).

Represented (legal): Pierson, Ball & Dowd.

Represented (engineering): Bond & Oakley.

Personnel:

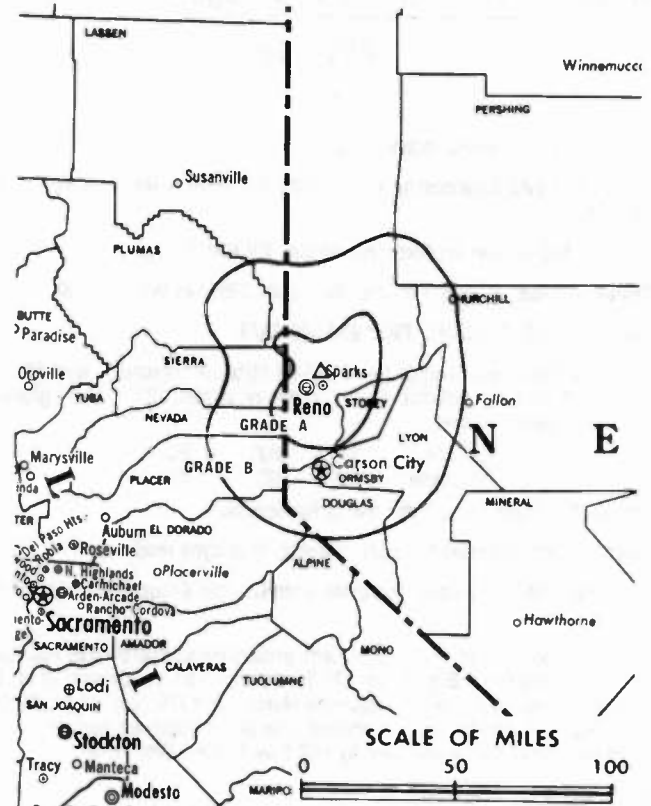
CHARLES E. CORD, president & general manager.
JIM ELLIOTT, station manager.
NORVEL SEYLER, chief engineer.
JOHN FIRPO, news director.

Highest 30 Sec. Rate (Aug. 1, 1983): \$400.

NETWORK BASE HOURLY RATE: \$325.

Total Households: © MSI Consumer Market Data as of 1/1/85. TV Homes, TV% and Circulation © 1985 Arbitron. County coverage based on Arbitron study.

Net Weekly Circulation	State County	Total Households	TV Households	%
50% & Over	CALIFORNIA			
	Alpine	400	300	75
	El Dorado East	13,200	12,700	97
	Lassen	8,500	8,000	94
	Placer East	3,700	3,600	97



KCRL BPCT-2656 Granted 6/15/61

© American Map Corp., 14244

Net Weekly Circulation	State County	Total Households	TV Households	%
50% & Over	NEVADA			
	Churchill	5,700	5,600	98
	Douglas	9,500	9,100	96
	Esmeralda	300	300	100
	Humboldt	4,500	4,300	96
	Lyon	6,300	6,000	95
	Mineral	2,300	2,200	96
	Nye North	2,400	2,200	91
	Pershing	1,500	1,400	97
	Storey	600	600	100
	Washoe	90,700	88,500	98
	Carson City	14,300	14,000	98
Between 5-24%	CALIFORNIA			
	Mono	4,800	4,200	86
	Plumas	8,100	7,600	94
	Sierra	1,600	1,500	94
Station Totals		178,400	172,100	96
Net Weekly Circulation (1985)				135,000
Average Daily Circulation (1985)				76,600

SHOULDN'T YOU BE REACHING RENO / SPARKS?

AMERICA'S EIGHTH RICHEST RETAIL MARKET.



**REPRESENTED
REGIONALLY BY
THE TACHER COMPANY**
Seattle / Portland
AND
HYETT / RAMSLAND INC.
Minneapolis



**REPRESENTED NATIONALLY
BY ADAM YOUNG INC.**

**NEW YORK
CHICAGO
ST. LOUIS
DETROIT**

**DALLAS
SAN FRANCISCO
LOS ANGELES
ATLANTA
PHILADELPHIA**

Nevada—Reno

KAME-TV

Ch. 21

Network Service: None, independent.

Licensee: 4920 Brookside Ct., Reno, NV 89510.

Mailing Address: Box 11129, Reno, NV 89510.

Studio: 4920 Brookside Court, Reno.

Telephone: 702-786-2121.

Technical Facilities: Channel No. 21 (512-518 MHz). Authorized power: 631-kw max. & 457-kw horizontal visual, 63.1-kw max. & 45.7-kw horizontal aural. Antenna: 620-ft. above av. terrain, 152-ft. above ground, 5625-ft. above sea level.

Latitude 39° 35' 03.5"
Longitude 119° 47' 51.0"

Requests CP for change to Ch. 11, 224-kw max. visual, 22.4-kw max. aural, 2439-ft. above av. terrain, 119-ft. above ground, 7901-ft above sea level, lat. 39° 19' 07", long. 119° 40' 08"; transmitter to 1.2-mi. WNW of intersection of Hwys. 17 & 79 on Ophir Hill, near Virginia City. BPCT-850509KQ.

Transmitter: E Knob of Red Peak, 4-mi. N of Reno.

Satellite Earth Stations: Scientific-Atlanta, 7-meter; Microdyne, 7-meter; Microdyne & Scientific-Atlanta receivers.

News Service: INN.

Ownership: William C. Andrews & Rivers Andrews, 20% jointly; Alvin Eicoff, 13.5%; Helene Eicoff, 12.5%; Steven Gutterman, 9.34%; Manny & Arthur Gutterman, 9.33% each; Arnold & Diana Golden, 8% each; Ronald J. Garratano & Thomas L. Letizia, 5% each.

Began Operation: Oct. 11, 1981.

Represented (sales): Seitel Inc.

Represented (legal): Bryan, Cave, McPheeters & McRoberts.

Represented (engineering): Smith & Powstenko.

Personnel:

BILL ANDREWS, president & general manager.

HERMIE LOPEZ, sales manager.

B. J. ANDREWS, station manager.

MAGGIE VERHOEF, program director.

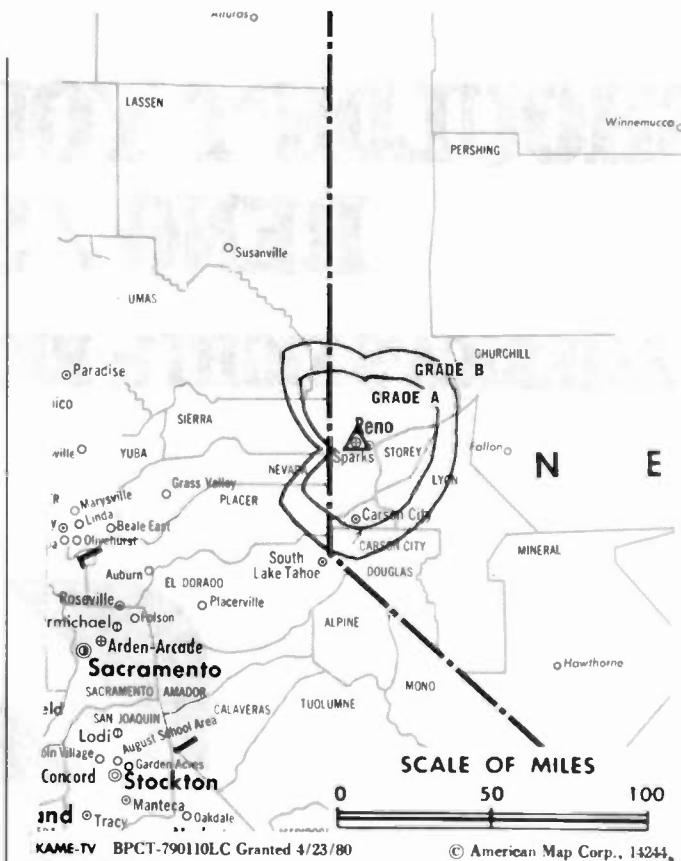
MIKE ANDREWS, national sales manager.

AL RUCH, chief engineer.

Highest 30 Sec. Rate (Aug. 6, 1985): \$300.

Total Households: © MSI Consumer Market Data as of 1/1/85. TV Homes, TV% and Circulation © 1985 Arbitron. County coverage based on Arbitron study.

Net Weekly Circulation	State County	Total Households	TV Households	%
50% & Over	CALIFORNIA Lassen	8,500	8,000	94



Net Weekly Circulation	State County	Total Households	TV Households	%
50% & Over	NEVADA Washoe	90,700	88,500	98
	Carson City	14,300	14,000	98
	CALIFORNIA Alpine	400	300	75
Between 25-49%	El Dorado East	13,200	12,700	97
	Placer East	3,700	3,600	97
	NEVADA Churchill	5,700	5,600	98
Between 5-24%	Douglas	9,500	9,100	96
	Storey	600	600	100
	CALIFORNIA Plumas	8,100	7,600	94
Station Totals	NEVADA Lyon	6,300	6,000	95
	Net Weekly Circulation (1985)	161,000	156,000	96
Average Daily Circulation (1985)			80,000	
			34,100	

Nevada—Reno

KOLO-TV

Ch. 8

Network Service: ABC.

Licensee: Donrey of Nevada Inc., Box 10,000, Reno, NV 89510.

Studio: 4850 Ampere Dr., Box 10,000, Reno, NV 89510.

Telephone: 702-786-8880. TWX: 910-395-7051.

Technical Facilities: Channel No. 8 (180-186 MHz). Authorized power: 151-kw visual, 30.2-kw aural. Antenna: 2930-ft. above av. terrain, 120-ft. above ground, 9789-ft. above sea level.

Latitude 39° 18' 49"
Longitude 119° 53' 00"

Transmitter: Slide Mtn., Washoe County.

Satellite Earth Stations: Andrew, 7.3-meter & 4.5-meter; Andrew & Avantek receivers.

AM Affiliate: KOLO, 5-kw, 920 kHz.

News Services: AP, ABC.

Ownership: Donrey Inc., Donald W. Reynolds, pres., 100%. For Reynolds' other holdings see Newspaper Ownership of TV Stations.

Began Operation: Sept. 26, 1953.

Represented (sales): Blair Television.

Represented (legal): Haley, Bader & Potts.

Represented (engineering): Hammett & Edison Inc.

Personnel:

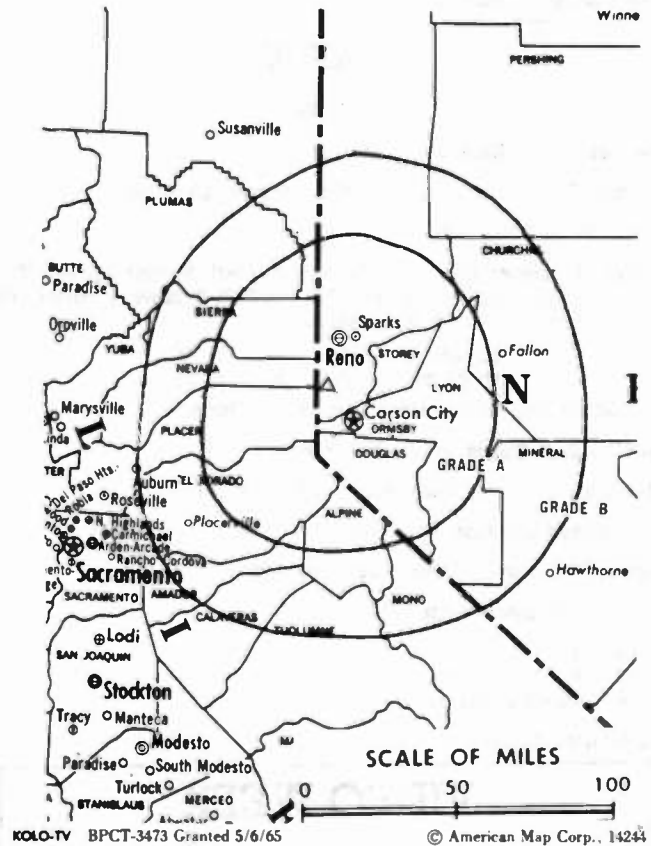
DONALD W. REYNOLDS, president.
JAMES C. HERZIG, vice president & general manager.
JACK HARTMAN, general sales manager.
JOHN CSIA, program/operations manager.
ROBERT NORTHAM, chief engineer.
JOHN HOWE, news director.
KATHIE MILONE, director of community relations.

Highest 30 Sec. Rate (July 19, 1985): \$750.

NETWORK BASE HOURLY RATE: \$250.

Total Households: © MSI Consumer Market Data as of 1/1/85. TV Homes, TV% and Circulation © 1985 Arbitron. County coverage based on Arbitron study.

Net Weekly Circulation	State County	Total Households	TV Households	%
50% & Over	CALIFORNIA			
	Alpine	400	300	75
	El Dorado East	13,200	12,700	97
	Lassen	8,500	8,000	94
	Modoc	3,600	3,300	92
	Mono	4,800	4,200	86
	Placer East	3,700	3,600	97



Net Weekly Circulation	State County	Total Households	TV Households	%
50% & Over	NEVADA			
	Churchill	5,700	5,600	98
	Douglas	9,500	9,100	96
	Elko	7,600	7,100	93
	Esmeralda	300	300	100
	Eureka	500	400	80
	Humboldt	4,500	4,300	96
	Lander	2,000	1,800	90
	Lyon	6,300	6,000	95
	Mineral	2,300	2,200	96
	Nye North	2,400	2,200	91
	Pershing	1,500	1,400	97
	Storey	600	600	100
Washoe	90,700	88,500	98	
Carson City	14,300	14,000	98	
Between 25-49%	CALIFORNIA			
	Sierra	1,600	1,500	94
Between 5-24%	NEVADA			
	White Pine	3,200	3,100	97
Between 5-24%	CALIFORNIA			
	Inyo Nevada	8,000 25,500	7,200 24,100	90 94
Station Totals		220,700	211,500	95
Net Weekly Circulation (1985)				161,200
Average Daily Circulation (1985)				101,600

Nevada—Reno

KREN-TV

Ch. 27

Network Service: None, independent.

Grantee: Sainte Bcstg. Corp., Box 3689, Modesto, CA 95352.

Telephone: 209-578-1900.

Technical Facilities: Channel No. 27 (548-554 MHz). Authorized power: 1820-kw max. visual, 182-kw max. aural. Antenna: 2925-ft. above av. terrain, 107-ft. above ground, 9754-ft. above sea level.

Latitude 39° 18' 47"
Longitude 119° 52' 59"

Transmitter: Peak of Slide Mtn., 15-mi. SSW of Reno.

Satellite Earth Station: In operation; 5-meter.

Ownership: See Group Ownership of TV Stations.

Due to Begin Operation: Nov. 1, 1985.

Represented (legal): Fletcher, Heald & Hildreth.

Represented (engineering): Cecil Lynch.

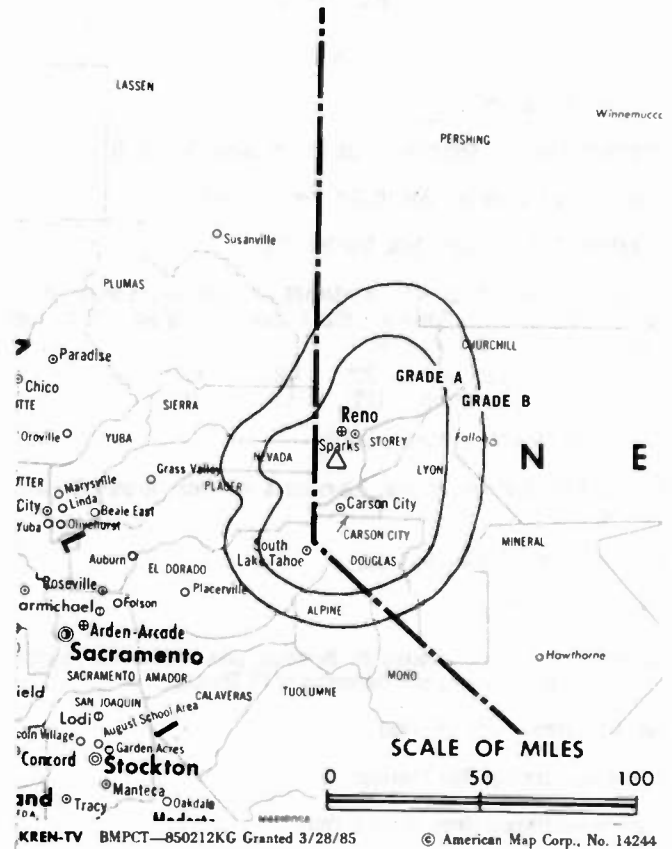
Personnel:

CHESTER SMITH, general manager.
JERRY NICHOLS, chief engineer.

Rates: Not available.

VIDEO WEEK

for current reports on the home video industry
Call 202-872-9200 for more information.



Nevada—Reno

KTVN

Ch. 2

Network Service: CBS.

Licensee: Sarkes Tarzian Inc., 4925 Energy Way, Reno, NV 89502.

Studio: 4925 Energy Way, Reno 89502.

Telephone: 702-786-2212.

Technical Facilities: Channel No. 2 (54-60 MHz). Authorized power: 34.7-kw visual, 6.92-kw aural. Antenna: 490-ft. above av. terrain, 151-ft. above ground, 5580-ft. above sea level.

Latitude 39° 35' 00.5"
Longitude 119° 47' 52.0"

Transmitter: 4-mi. N of Reno Post Office.

Satellite Earth Station: Superior Satellite, 6-meter; Standard Electronics receivers.

News Service: UPI.

Ownership: Sarkes Tarzian, chmn., 33.06%; Thomas Tarzian, vice chmn., 53.59%; Patricia Tarzian, 11.03%; C. B. Dutton, secy.; Charles F. Clapham, treas.-asst. secy.; U. of LaVerne, 2.3%. Sarkes Tarzian Inc. is licensee of WRCB-TV, Chattanooga, TN; WTTS & WGTC(FM), Bloomington, IN; WPTH(FM), Fort Wayne, IN.

Began Operation: June 4, 1967. Sale to present owners by Lee D. Hirshland, et al., approved by FCC Aug. 13, 1980 (*Television Digest*, Vol. 19:44).

Represented (sales): Katz Television.

Represented (legal): Cohn & Marks.

Represented (engineering): Jules Cohen & Associates.

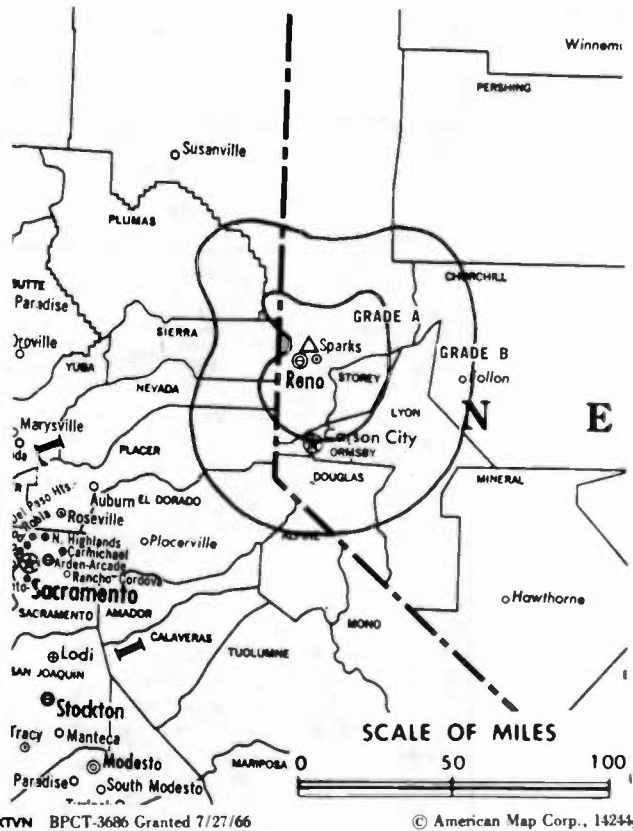
Personnel:

DENNIS E. SIEWERT, general manager.
AL RICHARDS, chief engineer.
JOHN RICHARDSON, general sales manager.
DAVID FETE, operations manager.
SHARON ASHER, program service manager.
JOANN MITCHELL, comptroller.

Rates: Not available.

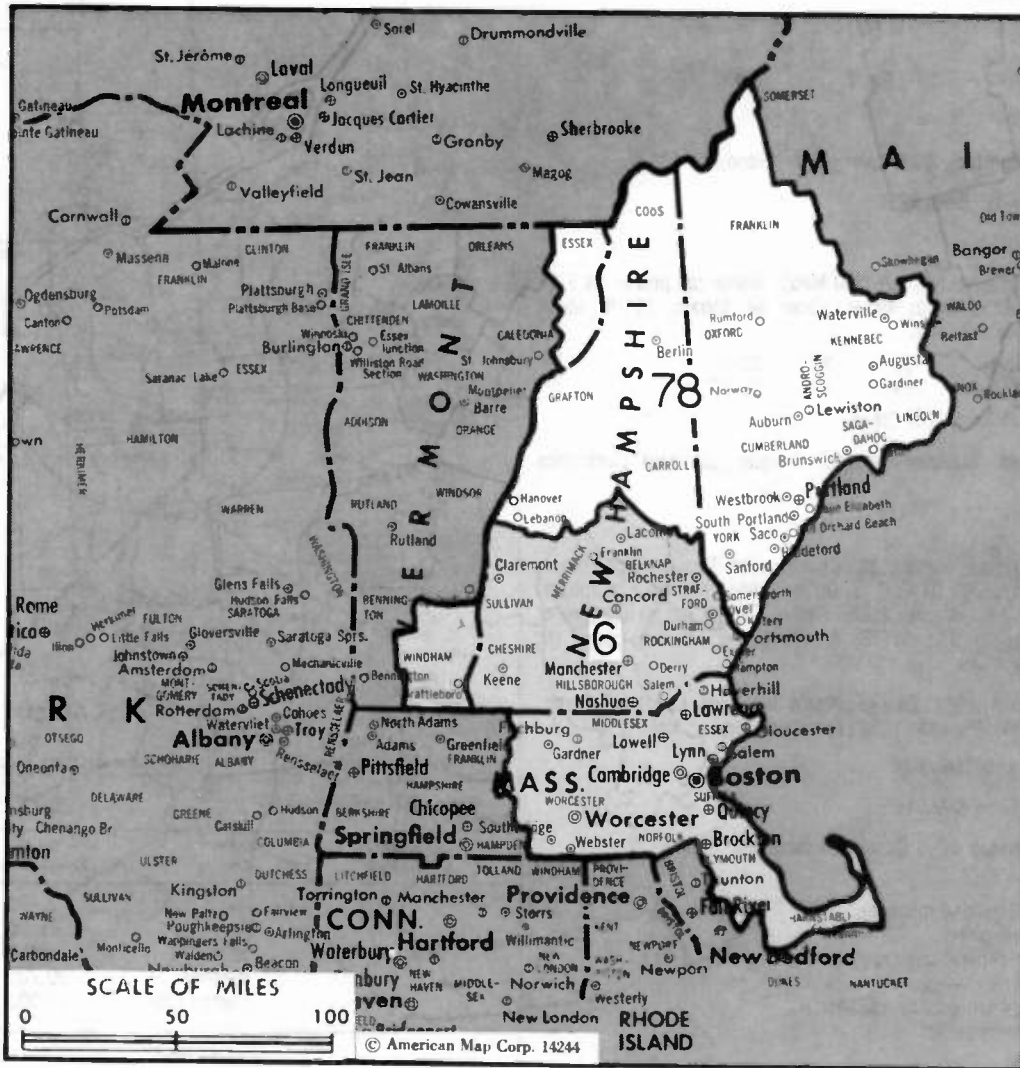
Total Households: © MSI Consumer Market Data as of 1/1/85. TV Homes, TV% and Circulation © 1985 Arbitron. County coverage based on Arbitron study.

Net Weekly Circulation	State County	Total Households	TV Households	%
50% & Over	CALIFORNIA			
	Alpine	400	300	75
	El Dorado East	13,200	12,700	97
	Lassen	8,500	8,000	94
	NEVADA			
	Churchill	5,700	5,600	98
	Douglas	9,500	9,100	96
	Elko	7,600	7,100	93
	Esmeralda	300	300	100
	Humboldt	4,500	4,300	96
Lyon	6,300	6,000	95	
Mineral	2,300	2,200	96	



Net Weekly Circulation	State County	Total Households	TV Households	%
50% & Over	Nye North	2,400	2,200	91
	Pershing	1,500	1,400	97
	Storey	600	600	100
	Washoe	90,700	88,500	98
	Carson City	14,300	14,000	98
Between 25-49%	CALIFORNIA			
	Placer East	3,700	3,600	97
	NEVADA			
Eureka	500	400	80	
Lander	2,000	1,800	90	
Between 5-24%	CALIFORNIA			
	Mono	4,800	4,200	86
	Plumas	8,100	7,600	94
	Sierra	1,600	1,500	94
	NEVADA			
	Lincoln	1,500	1,400	93
	OREGON			
Malheur	9,800	9,400	96	
Station Totals		199,800	192,200	96
Net Weekly Circulation (1985)			138,300	
Average Daily Circulation (1985)			76,400	

New Hampshire



New Hampshire Station Status as of August 15, 1985

	VHF	UHF	TOTAL
Commercial Television Stations	1	2	3
Educational Television Stations	1	2	3
			6

State Cross Reference List

Communities That Receive Programs of
Stations That are Located Elsewhere

WNNE-TV, Hanover — See Hartford, VT

WMTW-TV, Mt. Washington — See Poland Spring, ME

Market	Arbitron ADI TV Households	Rank
Boston, MA	1,943,300	6
Portland-Poland Spring, ME	316,500	78

Market Area Commercial TV Stations

WBZ-TV (4), WCVB-TV (5), WLVI-TV (56), WMUR-TV (9), WNDS (50), WNEV-TV (7),
WNHT (21), WQTV (68), WSBK-TV (38), WSMW-TV (27), WVJV-TV (66), WXNE (25)
WCSH-TV (6), WGME-TV (13), WMTW (8)

New Hampshire—Concord-Manchester

WNHT

Ch. 21

Network Service: None, independent.

Licensee: The Flatley Co., 21 Media Park, Concord, NH 03301.

Studio: 21 Media Park, Concord, NH 03301.

Telephone: 603-225-2100.

Mailing Address: Box 2100, Concord, NH 03301.

Technical Facilities: Channel No. 21 (512-518 MHz). Authorized power: 1845-kw max. & 1334-kw horizontal visual, 185-kw max. & 133.7-kw horizontal aural. Antenna: 1133-ft. above av. terrain, 299-ft. above ground, 1712-ft. above sea level.

Latitude 43° 11' 14.0"
Longitude 71° 19' 11.5"

Transmitter: Fort Mtn., 2.68-mi. S of U.S. Hwy. 4 & 2.72-mi. W of Pleasant Lake near Grossville.

Satellite Earth Stations: 2 in operation; Scientific-Atlanta receivers.

News Service: AP.

Ownership: Thomas Flatley.

Began Operation: April 16, 1984. Sale to present owner by NHTV 21 Inc. (John Gikas & Frances D. Shaine) approved by FCC Sept. 14, 1984 (Television Digest, Vol. 24:33).

Represented (legal): Baraff, Koerner, Olender & Hochberg.

Represented (engineering): Cohen & Dippell, P.C.

Personnel:

- THOMAS GAGNON, general manager.
- THOMAS DISINGER, operations manager.
- THOMAS VAN BENSCHOTEN, general sales manager.
- THOMAS VAN HORN, production manager.
- BOB JOYCE, program director.

Rates: Not available.

Total Households: © MSI Consumer Market Data as of 1/1/85. TV Homes, TV% and Circulation © 1985 Arbitron. County coverage based on Arbitron study.



WNHT BPCT-800721KF Granted 4/15/81

© American Map Corp. 14244

Net Weekly Circulation	State County	Total Households	TV Households	%
Between 5-24%	NEW HAMPSHIRE			
	Belknap	17,300	17,000	99
	Hillsborough	105,300	103,800	99
	Merrimack	37,500	36,700	98
	Rockingham	75,200	74,200	99
	Strafford	31,500	30,900	98
Station Totals		266,800	262,600	98
Net Weekly Circulation (1985)				47,900
Average Daily Circulation (1985)				12,000

New Hampshire—Derry

WNDS

Ch. 50

Network Service: None, independent.

Licensee: CTV of Derry Inc., TV 50 Place, Derry, NH 03038.

Studio: TV 50 Place, Derry, NH 03038.

Telephone: 603-434-8850.

Technical Facilities: Channel No. 50 (686-692 MHz). Authorized power: 5000-kw max. visual, 500-kw max. aural. Antenna: 702-ft. above av. terrain, 499-ft. above ground, 983-ft. above sea level.

Latitude 42° 44' 07"
Longitude 71° 23' 36"

Transmitter: Trigate Rd. on Merrill Hill, Hudson.

Satellite Earth Station: In operation; M/A-Com receivers.

News Services: AP, INN, Group W Newsfeed.

Ownership: William H. Smith, 47.06%; Debra A. Nash, 7.53%; James K. Stellos, 6.78%; Robert H. Blum, 4.71%; Gerald Q. Nash, 5.36%; Priscilla Lu Clegg, Mark & Rebecca Nash, Ross A. Piken & Thomas G. Gelsion, 3.76% each; Lawrence R. Brenner, 2.92%; Gerald R. Prunier, H. Newcomb Eldridge, 1.47% each; Robert & Viola Lewis, 1.47% jointly; Malcolm & Barbara Mackenzie, 1.47% jointly; Gloria Bates, 0.94%.

Began Operation: Sept. 12, 1983.

Represented (legal): Reddy, Begley & Martin.

Represented (engineering): B. Scott Baxter & Associates.

Personnel:

- WILLIAM H. SMITH, president.
- JAMES L. LANNIN, general manager.
- TOM HOWE, news director.
- GREG CHADWICK, chief engineer.
- JUNE SCHMID, business manager.
- ROBERT McELROY, production manager.

Highest 30 Sec. Rate (Sept. 5, 1983): \$200.

Total Households: © MSI Consumer Market Data as of 1/1/85. TV Homes, TV% and Circulation © 1985 Arbitron. County coverage based on Arbitron study.



WNDS BPCT-810121KF Granted 7/16/82 © American Map Corp. 14244

Net Weekly Circulation	State County	Total Households	TV Households	%
Between 25-49%	NEW HAMPSHIRE			
	Hillsborough	105,300	103,800	99
	Rockingham	75,200	74,200	99
Between 5-24%	MASSACHUSETTS			
	Essex	237,600	234,800	99
	NEW HAMPSHIRE			
	Belknap	17,300	17,000	99
	Merrimack	37,500	36,700	98
	Strafford	31,500	30,900	98
Station Totals		504,400	497,400	98
Net Weekly Circulation (1985)				129,900
Average Daily Circulation (1985)				39,300

New Hampshire—Manchester

WMUR-TV

Ch. 9

Network Service: ABC.

Licensee: The Commercial Dispatch Publishing Co., 516 Main St., Columbus, MS.

Studio: WMUR-TV Bldg. Telephone: 603-623-8061.

Mailing Address: 1819 N. Elm St., Manchester, NH 03104.

Technical Facilities: Channel No. 9 (186-192 MHz). Authorized power: 282-kw visual, 33.5-kw aural. Antenna: 1030-ft. above av. terrain, 227-ft. above ground, 1513-ft. above sea level.

Latitude 42° 58' 59"
Longitude 71° 35' 19"

Transmitter: Goffstown, NH.

Satellite Earth Station: In operation.

News Service: AP.

Ownership: See WCBI-TV, Columbus, MS.

Began Operation: March 28, 1954. Transfer from estate of Francis P. Murphy approved Feb. 3, 1959 by FCC (Television Digest, Vol. 14:15; 15:2, 6). Sale to present owner by Richard Eaton Estate approved by FCC July 22, 1981.

Represented (sales): Seltel Inc.

Represented (legal): Arent, Fox, Kintner, Plotkin & Kahn.

Represented (engineering): Jules Cohen & Associates.

Personnel:

DAVID L. ZAMICHOW, vice president & general manager.
DAN BORENGASSER, general sales manager.

Highest 30 Sec. Rate: (July 27, 1984) \$400.

NETWORK BASE HOURLY RATE: \$300.

Total Households: © MSI Consumer Market Data as of 1/1/85. TV Homes, TV% and Circulation © 1985 Arbitron. County coverage based on Arbitron study.

Net Weekly Circulation	State County	Total Households	TV Households	%
50% & Over	NEW HAMPSHIRE			
	Belknap	17,300	17,000	99
	Hillsborough	105,300	103,800	99
	Merrimack	37,500	36,700	98
	Strafford	31,500	30,900	98
Between 25-49%	NEW HAMPSHIRE			
	Carroll	12,900	12,600	98
	Cheshire	23,000	22,400	97
	Grafton	24,800	24,000	97
	Rockingham	75,200	74,200	99
	Sullivan	14,500	14,000	97



Net Weekly Circulation	State County	Total Households	TV Households	%
Between 25-49%	VERMONT			
	Windham	15,100	14,400	95
	Windsor	20,500	19,900	97
Between 5-24%	MASSACHUSETTS			
	Essex	237,600	234,800	99
	Franklin	25,900	25,100	97
	Middlesex	490,200	484,300	99
	Worcester	235,800	232,400	99
	MAINE			
	York	55,400	54,600	99
	VERMONT			
	Orange	8,600	8,400	98
Station Totals		1,431,100	1,409,500	98
Net Weekly Circulation (1985)			323,100	
Average Daily Circulation (1985)			129,300	

New Jersey



New Jersey Station Status as of August 15, 1985

	VHF	UHF	TOTAL
Commercial Television Stations	0	2	2
Educational Television Stations	0	4	4
			6

State Cross Reference List

Communities That Receive Programs of Stations That are Located Elsewhere

- WNJU-TV, Linden —See New York, NY
- WNJU-TV & WWHT, Newark —See New York, NY
- WXTV, Paterson —See New York, NY
- WOR-TV, Secaucus —See New York, NY

Market	Arbitron ADI TV Households	Rank
New York, NY	6,565,700	1
Philadelphia, PA	2,528,600	4

Market Area Commercial TV Stations

WABC-TV (7), WCBS-TV (2), WLIG (55), WNBC-TV (4), WNEW-TV (5), WNJU-TV (47), WOR-TV (9), WPIX (11), WSNL-TV (67), WTBY (54), WWHT (68), WXTV (41), KYW-TV (3), WCAU-TV (10), WFMZ-TV (69), WMGM-TV (40), WPHL-TV (17), WPVI-TV (6), WSJT (65), WTAF-TV (29), WTVE (51), WWSG-TV (57)

New Jersey—Vineland

WSJT

(formerly WRBV)

Ch. 65

Network Service: None, independent.

Licensee: Press Bcstg. Co., 4449 N. Delsea Dr., Newfield, NJ 08344.

Studio: 4449 N. Delsea Dr., Newfield, NJ 08344.

Telephone: 609-691-6565.

Technical Facilities: Channel No. 65 (776-782 MHz). Authorized power: 4095-kw max. & 1730-kw horizontal visual, 364-kw max. & 154-kw horizontal aural. Antenna: 920-ft. above av. terrain, 937-ft. above ground, 1049-ft. above sea level.

Latitude 39° 44' 00.4"
Longitude 74° 50' 28.6"

Transmitter: Church Ave. N of Chew Rd., Waterford Works.

Satellite Earth Stations: 3 in operation; Standard receivers.

Ownership: Asbury Park Press Inc., 100%. APP ownership: Jules L. Plangere Jr., chmn. & Ernest D. Lass, pres., 50% each; Robert E. Murphy & Jules L. Plangere III, v.p.s; Charles W. Ritscher, secy. Press Bcstg. is licensee of WJKL(AM), Asbury Park, NJ & applicant for LPTVs.

Began Operation: July 21, 1981. Sale to present owner by Trustee in Bankruptcy approved by FCC April 30, 1985.

Represented (legal): Dow, Lohnes & Albertson.

Personnel:

CARMEN J. COLUCCI, general manager.
EDWARD LAIN, general sales manager.
BRIAN ECKERT, program director.
DAN MERLO, chief engineer.
KATHY SMITH, traffic manager.

Highest 30 Sec. Rate: (June 21, 1985) \$200.

Total Households: © MSI Consumer Market Data as of 1/1/85. TV Homes, TV% and Circulation © 1985 Arbitron. County coverage based on Arbitron study.



WSJT BMPCT—800818KJ Granted 10/23/80

© American Map Corp., No. 14244

Net Weekly Circulation	State County	Total Households	TV Households	%
Between 5-24%	NEW JERSEY Atlantic	76,900	75,400	98
Station Totals		76,900	75,400	98
Net Weekly Circulation (1985)			33,300	
Average Daily Circulation (1985)			9,800	

New Jersey—Wildwood-Atlantic City

WMGM-TV

Ch. 40

Network Service: NBC.

Licensee: South Jersey Radio Inc.

Studio: Avalon Blvd., Swainton, NJ.

Telephone: 609-927-4440.

Mailing Address: 15 S. Shore Rd., Linwood, NJ 08221.

Technical Facilities: Channel No. 40 (626-632 MHz). Authorized power: 1706.1-kw visual, 170.6-kw aural. Antenna: 417-ft. above av. terrain, 447-ft. above ground, 452-ft. above sea level.

Latitude 39° 07' 28"
Longitude 74° 45' 56"

Transmitter: Avalon Blvd., 2.7-mi. W of Sea Isle City, Swainton.

Satellite Earth Stations: 2 in operation; Channel Master receivers.

News Services: AP, NBC.

Ownership: Howard Green, pres. & Donald M. Simmons Sr., v.p., 50% each. Green & Simmons own WENY-TV-AM & WLEZ(FM), Elmira, NY; WOND & WMGM(FM), Linwood, NJ.

Began Operation: January 25, 1966. Sale to present owners by William C. Wotring Jr., et al., approved by FCC Feb. 25, 1981.

Represented (legal): Cordon & Kelly.

Represented (engineering): Lohnes & Culver.

Personnel:

HOWARD GREEN, president.
JANE B. STARK, general sales manager.
SUSAN SHAW, program director.

Highest 30 Sec. Rate (Jan. 1, 1985): \$300.

Total Households: © MSI Consumer Market Data as of 1/1/85. TV Homes, TV% and Circulation © 1985 Arbitron. County coverage based on Arbitron study.

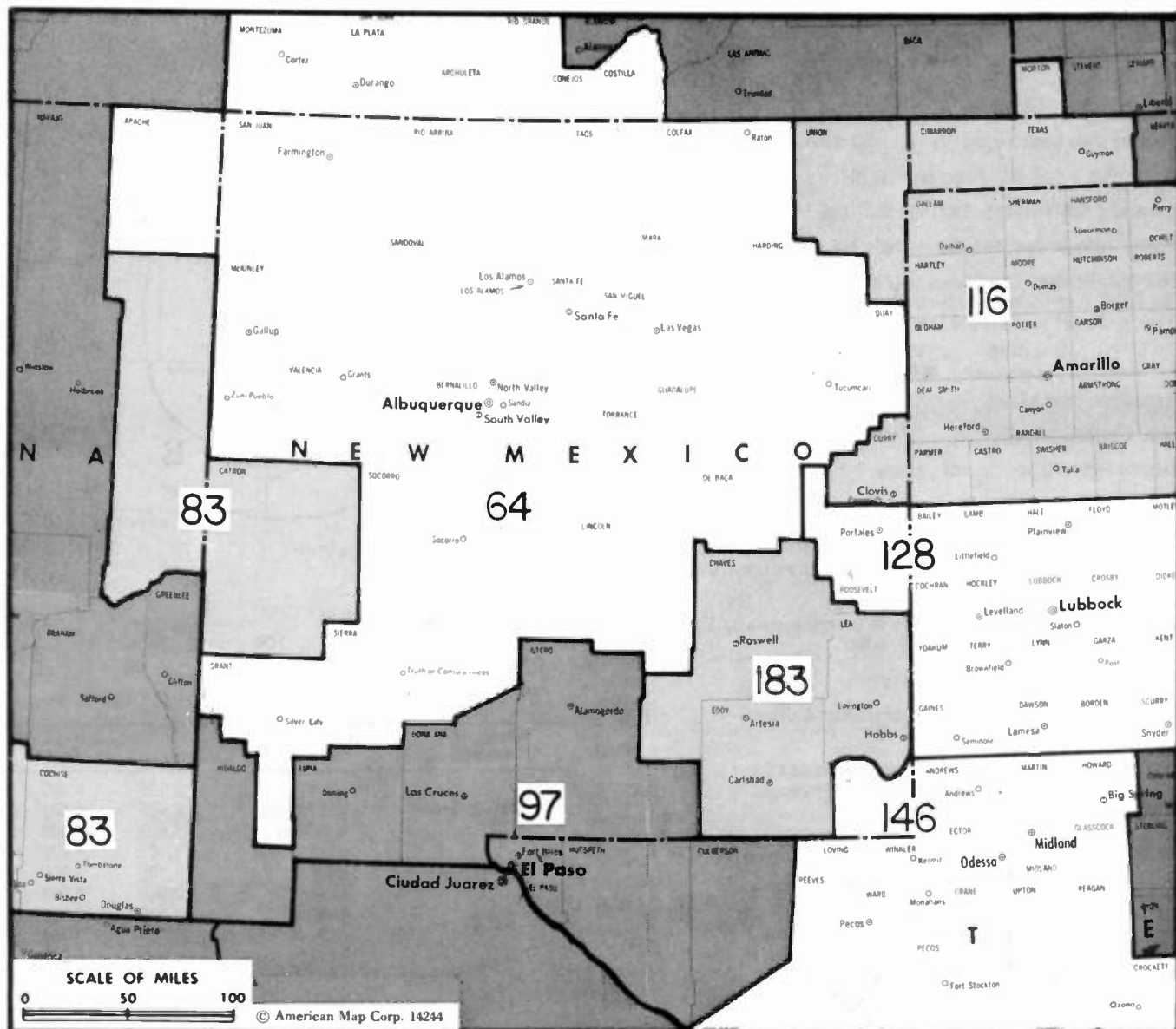
Net Weekly Circulation	State County	Total Households	TV Households	%
	NEW JERSEY			
Between 25-49%	Cape May	37,700	37,000	98



WMGM-TV BPCT—5152 Granted 2/25/81

© American Map Corp., No. 14244

Net Weekly Circulation	State County	Total Households	TV Households	%
	DELAWARE			
Between 5-24%	Sussex	38,500	38,000	99
	NEW JERSEY			
	Atlantic	76,900	75,400	98
	Cumberland	46,600	46,000	99
Station Totals		199,700	196,400	98
Net Weekly Circulation (1985)			37,700	
Average Daily Circulation (1985)			14,000	



New Mexico Station Status as of August 15, 1985

	VHF	UHF	TOTAL
Commercial Television Stations	10	3	13
Educational Television Stations	2	1	3
			16

Market	Arbitron ADI TV Households	Rank
Albuquerque, NM	390,100	64
Tucson, AZ	274,500	83
El Paso, TX	222,000	97
Amarillo, TX	177,800	116
Lubbock, TX	159,400	128
Odessa-Midland, TX	137,700	146
Roswell, NM	55,900	183

Market Area Commercial TV Stations
 KCHF (11), KGGM-TV (13), KGSW (14), KNAT (23), KNMZ-TV (2), KOAT-TV (7),
 KOBF (12), KOBR (8), KOB-TV (4), KSAF-TV (2)
 KDTU-TV (18), KGUN-TV (9), KMSB-TV (11), KOLD-TV (13), KPOL (40), KVOA-TV (4)
 KAVE-TV (6), KCIK (14), KDBC-TV (4), KINT-TV (26), KTSM-TV (9), KVIA-TV (7)
 KAMR-TV (4), KCIT (14), KFDA-TV (10), KVII-TV (7), KVIJ-TV (8)
 KAMC (28), KCBD-TV (11), KJTV (34), KLBK-TV (13), KMCC (12)
 KMID-TV (2), KOSA-TV (7), KTPX (9), KWAB-TV (4)
 KBIM-TV (10)

New Mexico—Albuquerque

KGGM-TV

Ch. 13

Network Service: CBS.

Licensee: New Mexico Bcstg. Co. Inc., Box 1294, Albuquerque 87103-1294.

Studio: 14th & Coal SW, Albuquerque 87104.

Telephone: 505-243-2285. TWX: 910-989-1676.

Mailing Address: Box 1294, Albuquerque, NM 87103-1294.

Technical Facilities: Channel No. 13 (210-216 MHz). Authorized power: 89.1-kw visual, 8.98-kw aural. Antenna: 4180-ft. above av. terrain, 143-ft. above ground, 10,791-ft. above sea level.

Latitude 35° 12' 40"
Longitude 106° 26' 57"

Transmitter: Sandia Crest.

News Services: AP, UPI.

Satellite Earth Stations: Scientific-Atlanta, 7-meter; Scientific-Atlanta receivers.

Ownership: Bruce Hebenstreit, pres. & chmn. of board, 29.9%; Margaret A. Hebenstreit, Nancy A. Hebenstreit Kozikowski, Catherine Hebenstreit Garnett, Andrew B. Hebenstreit, Linda Hebenstreit Thorne, 28.43%; Lee Enterprises Inc., 41.69%. For other Lee Enterprises interests, see Group Ownership of TV Stations.

Began Operation: Oct. 4, 1953. Sale to present owners by Estate of Goldie Hebenstreit approved by FCC June 5, 1984.

Represented (sales): Katz Television.

Represented (legal): Wilkinson, Barker, Knauer & Quinn.

Personnel:

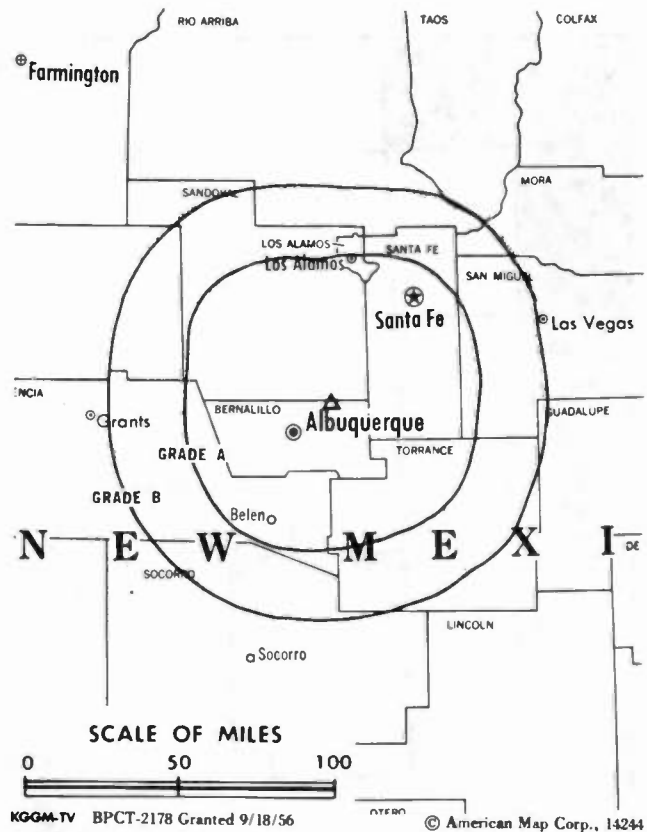
BRUCE HEBENSTREIT, president & chairman of board.
PAUL THORNE, exec. vice president & station manager.
STAN BYARS, vice president, sales.
C. L. (BUD) HOLGERSON, operations manager.
ALAN P. DEME, chief engineer.
JOHN ANDREWS, news director.
JEANNE WAYLAND, public affairs director.
LINDA LANDINI, promotion director.
BOBBIE SCANNELL, production director.

Highest 30 Sec. Rate (Aug. 12, 1985): \$2000.

NETWORK BASE HOURLY RATE: \$600.

Total Households: © MSI Consumer Market Data as of 1/1/85. TV Homes, TV% and Circulation © 1985 Arbitron. County coverage based on Arbitron study.

Net Weekly Circulation	State County	Total Households	TV Households	%
50% & Over	ARIZONA			
	Apache North	12,100	10,800	90
	COLORADO			
	Alamosa	4,300	4,100	95
	Archuleta	1,600	1,500	94
	Conejos	2,500	2,400	96
	Costilla	1,000	900	90
	Mineral	300	300	100
	Montezuma	6,300	6,000	95
	Rio Grande	3,600	3,400	94
	NEW MEXICO			
	Bernalillo	174,500	171,700	98
	Cibola	10,100	9,900	98
	Colfax	5,300	5,000	94
	Guadalupe	1,500	1,400	93
	Harding	400	400	100



Net Weekly Circulation	State County	Total Households	TV Households	%
50% & Over	Lincoln	5,100	4,900	96
	Los Alamos	6,900	6,800	99
	Mc Kinley	17,600	16,300	93
	Mora	1,400	1,200	86
	Quay	4,100	3,900	95
	Rio Arriba	9,900	9,200	93
	Sandoval	13,300	12,500	94
	San Juan	32,000	30,100	94
	San Miguel	7,800	7,200	92
	Santa Fe	31,100	30,200	97
	Sierra	4,000	3,800	95
	Socorro	4,400	4,300	98
	Taos	7,300	6,700	92
	Torrance	3,100	3,000	97
Valencia	12,700	12,500	98	
Between 25-49%	COLORADO			
	La Plata	11,300	10,800	96
	NEW MEXICO			
	Grant	9,500	9,000	95
Luna	6,200	6,000	97	
Otero	15,700	15,300	97	
Between 5-24%	COLORADO			
	Dolores	600	500	83
	NEW MEXICO			
	Catron	1,000	900	90
TEXAS				
Culberson	1,000	1,000	100	
Station Totals		429,500	413,900	96
Net Weekly Circulation (1985)			319,300	
Average Daily Circulation (1985)			173,900	

New Mexico—Albuquerque

KGSW

Ch. 14

Network Service: None, Independent.

Licensee: Mountain States Bcstg., Box 25200, Albuquerque, NM 87125.

Studio: 1377 University Blvd. NE, Albuquerque, NM 87102.

Telephone: 505-842-1414.

Mailing Address: Box 25200, Albuquerque, NM 87125.

Technical Facilities: Channel No. 14 (470-476 MHz). Authorized power: 1412.5-kw max. & 490-kw horizontal visual, 141.25-kw max. & 49-kw horizontal aural. Antenna: 4190-ft. above av. terrain, 201-ft. above ground, 10,813-ft. above sea level.

Latitude 35° 12' 55"
Longitude 106° 27' 02"

Transmitter: Sandia Crest, near Albuquerque.

Satellite Earth Stations: Prodelin, 5-meter; Scientific-Atlanta, 5-meter; Microwave Assoc. & Scientific-Atlanta receivers.

News Service: UPI.

Ownership: See KMSB-TV, Tucson-Nogales, AZ.

Began Operation: May 8, 1981. Sale to present owners by Galaxy-Southwest TV approved by FCC Nov. 19, 1984 (Television Digest, Vol. 24:40).

Represented (sales): Seltel Inc.

Represented (legal): Dow, Lohnes & Albertson.

Represented (engineering): Moffet, Larson & Johnson, P.C.

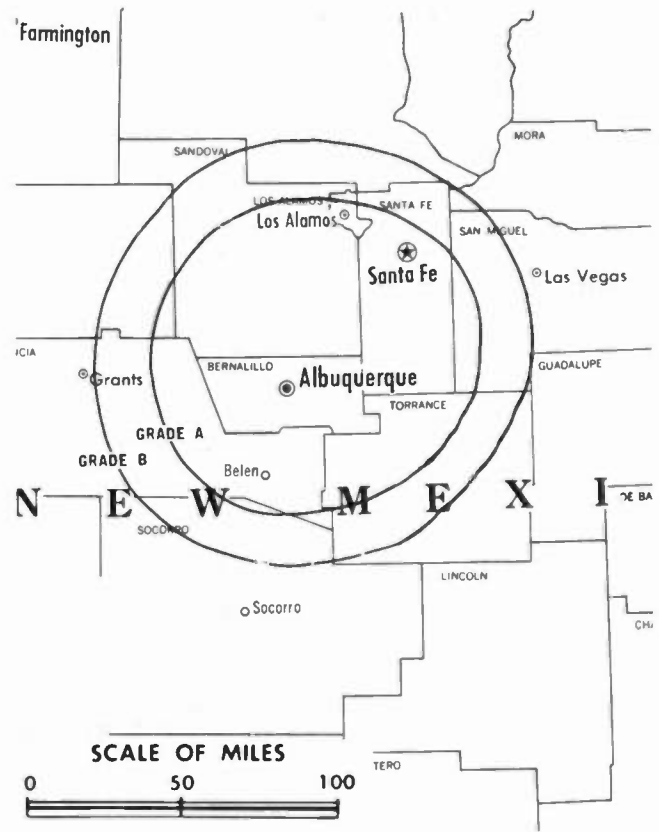
Personnel:

ERICK B. STEFFENS, general manager.
SHIRLEY MIX, sales manager.
DUDLEY BULLOCK, chief engineer.

Highest 30 Sec. Rate (July 1, 1985): \$200.

Total Households: © MSI Consumer Market Data as of 1/1/85. TV Homes, TV% and Circulation © 1985 Arbitron. County coverage based on Arbitron study.

Net Weekly Circulation	State County	Total Households	TV Households	%
50% & Over	NEW MEXICO			
	Bernalillo	174,500	171,700	98
	Sandoval	13,300	12,500	94
	Torrance	3,100	3,000	97
	Valencia	12,700	12,500	98



KGSW BPCT-781010KE. Granted 5/29/80

© American Map Corp., 14244

Net Weekly Circulation	State County	Total Households	TV Households	%
Between 25-49%	NEW MEXICO			
	Cibola	10,100	9,900	98
	Guadalupe	1,500	1,400	93
	Los Alamos	6,900	6,800	99
	Mc Kinley	17,600	16,300	93
	Rio Arriba	9,900	9,200	93
	San Miguel	7,800	7,200	92
	Santa Fe	31,100	30,200	97
Socorro	4,400	4,300	98	
Between 5-24%	NEW MEXICO			
	Catron	1,000	900	90
	Lincoln	5,100	4,900	96
Station Totals		299,000	290,800	97
Net Weekly Circulation (1985)				143,400
Average Daily Circulation (1985)				60,800

The only thing you need to know about financing.

Call Crawford Rice at (303) 321-7550.
2930 East Third Avenue, Denver, CO 80206

TELEVISION BROKERS.
DANIELS & ASSOCIATES

New Mexico—Albuquerque

KNAT

Ch. 23

Network Service: None, independent.

Licensee: Albuquerque Broadcasting Corp.

Studio: 1510 Coors Blvd. NW, Albuquerque, NM 87105.

Telephone: 505-836-1992.

Technical Facilities: Channel No. 23 (524-530 MHz). Authorized power: 1191-kw max. & 387-kw horizontal visual, 119.1-kw max. & 38.7-kw horizontal aural. Antenna: 4130-ft. above av. terrain, 136-ft. above ground, 10,748-ft. above sea level.

Latitude 35° 12' 55.0"
Longitude 106° 27' 01.5"

Transmitter: Sandia Crest, Cibola National Forest.

News Service: UPI.

Satellite Earth Stations: Scientific-Atlanta, 7-meter; Harris, 6-meter.

Ownership: John W. Carson, 41.05%; Neil Simon, 25.66%; Salvatore F. Durante, 3.22%; Kenneth L. Browning, 2.68%; Paul Anka, 10.26%; David M. Letterman, 5.12%; Joan Rivers, 4.11%; 10 others, none with more than 3%.

Began Operation: Aug. 10, 1975. Sale to present owners by Eddie L. Pena, et al., approved by FCC July 23, 1982. Station left air in 1985 (*Television Digest*, Vol. 25:24).

Represented (sales): Avery-Knodel Inc.

Represented (legal): Buskin, Gaims, Gaines & Jonas.

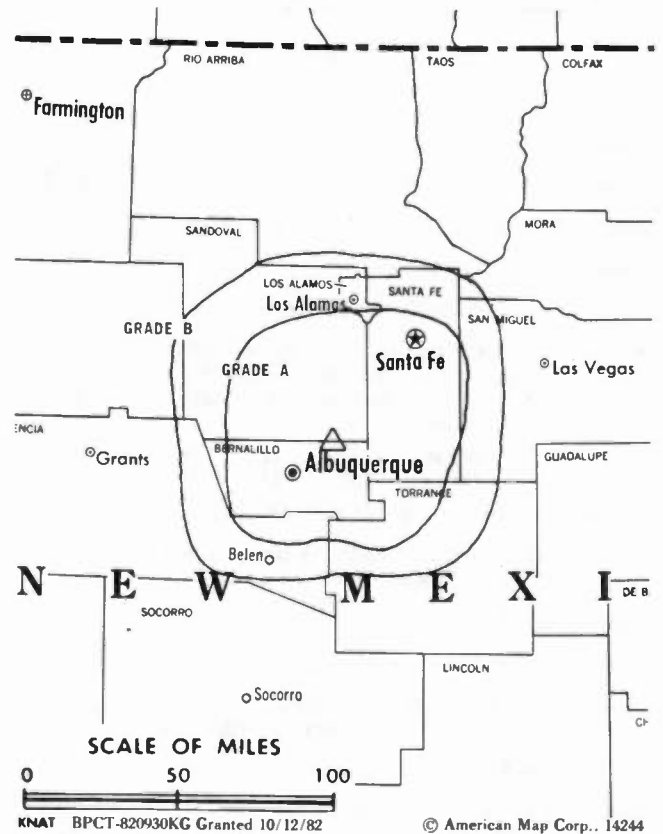
Personnel:

DAVID CAVILEER, general manager.
DREW KRAUS, chief engineer.

Highest 30 Sec. Rate (July 25, 1981): \$120.

Total Households: © MSI Consumer Market Data as of 1/1/85. TV Homes, TV% and Circulation © 1985 Arbitron. County coverage based on Arbitron study.

Net Weekly Circulation	State County	Total Households	TV Households	%
50% & Over	NEW MEXICO			
	Bernalillo	174,500	171,700	98
	Cibola	10,100	9,900	98
	Sandoval	13,300	12,500	94
	Torrance	3,100	3,000	97
	Valencia	12,700	12,500	98
Between 25-49%	COLORADO			
	Conejos	2,500	2,400	96
	Rio Grande	3,600	3,400	94
	Saguache	1,400	1,300	93



Net Weekly Circulation	State County	Total Households	TV Households	%
Between 25-49%	NEW MEXICO			
	Guadalupe	1,500	1,400	93
	Los Alamos	6,900	6,800	99
	Mc Kinley	17,600	16,300	93
	San Miguel	7,800	7,200	92
	Santa Fe	31,100	30,200	97
Socorro	4,400	4,300	98	
Between 5-24%	COLORADO			
	Alamosa	4,300	4,100	95
	Costilla	1,000	900	90
	NEW MEXICO			
	Catron	1,000	900	90
Lincoln	5,100	4,900	96	
Rio Arriba	9,900	9,200	93	
Station Totals		311,800	302,900	97
Net Weekly Circulation (1985)				146,500
Average Daily Circulation (1985)				62,100

Corporate giving. Without it, a lot of important things might go out of business.



A lot of organizations in a lot of different fields could barely exist without help from corporations.

Schools, job training programs, the arts and more.

To their credit, a great many companies realize this.

Every year for the past ten years, corporate giving has gone up. Regardless of fluctuations in the economy. In spite of unpredictable corporate profits. And that's

something the entire corporate community can take pride in. And be congratulated for.

There are so many ways a corporation can give. So many ways to lend a hand.

Whether it's giving money to a college, making a donation to a local hospital, or just giving a kid a summer job — it makes a difference.

The fact is, when corporate giving thrives, so do the organizations it supports.

And everyone profits.



A Public Service of This Publication.
© 1984 The Advertising Council, Inc.

New Mexico—Albuquerque

KOAT-TV

Ch. 7

Network Service: ABC.

Licensee: KOAT-TV Inc., 3801 Carlisle Blvd. NE 87107.

Studio: 3801 Carlisle Blvd. NE, Albuquerque, NM 87107.

Telephone: 505-884-7777. TWX: 910-989-1687.

Technical Facilities: Channel No. 7 (174-180 MHz). Authorized power: 73.5-kw visual, 14.65-kw aural. Antenna: 4240-ft. above av. terrain, 257-ft. above ground, 10,852-ft. above sea level.

Latitude 35° 12' 53.0"
Longitude 106° 27' 01.3"

Transmitter: Sandia Crest.

News Services: AP, UPI.

Satellite Earth Stations: Harris, 6.1-meter; Andrew, 9.3-meter; Harris & Andrew receivers.

Ownership: Pulitzer Publishing Co. For other interests, see Group Ownership of Television Stations.

Began Operation: Sept. 28, 1953. Sale to present owner by WGAL Television Inc. approved by FCC May 7, 1969 (Television Digest, Vol. 9:19). Previous sale by Alvarado Television Co. Inc., approved Jan. 23, 1963. Merger with KVOA-TV, Tucson, approved Sept. 30, 1959 by FCC (Vol. 15:34, 40). Sale to Clinton McKinnon by A. M. Caldwell, Walter Stiles and associates approved Feb. 6, 1957. (Vol. 12:51; 13:6).

Represented (sales): Blair Television.

Represented (legal): Marmet & McCombs, P.C.

Represented (engineering): A. D. Ring & Associates.

Personnel:

MAX SKLOWER, vice president & general manager.
ELVIN SMITH, director of sales & operations manager.
JOHN McKEAN, news director.
JAMES SHARMAN, chief engineer.
DAVE SHAW, production manager.
DICK GOIN, local sales manager.

Highest 30 Sec. Rate (July 2, 1984): \$1800.

NETWORK BASE HOURLY RATE: \$900.

Total Households: © MSI Consumer Market Data as of 1/1/85. TV Homes, TV% and Circulation © 1985 Arbitron. County coverage based on Arbitron study.

Net Weekly Circulation	State County	Total Households	TV Households	%
50% & Over	ARIZONA			
	Apache North	12,100	10,800	90
	COLORADO			
	Alamosa	4,300	4,100	95
	Archuleta	1,600	1,500	94
	Conejos	2,500	2,400	96
	La Plata	11,300	10,800	96
	Mineral	300	300	100
	Montezuma	6,300	6,000	95
	Rio Grande	3,600	3,400	94
	NEW MEXICO			
	Bernalillo	174,500	171,700	98
	Chaves	20,600	20,200	98
	Cibola	10,100	9,900	98
	Colfax	5,300	5,000	94
	Curry	15,600	15,200	97
	De Baca	1,000	1,000	100
	Eddy	18,000	17,600	98
	Grant	9,500	9,000	95
Guadalupe	1,500	1,400	93	
Harding	400	400	100	
Lea North	18,500	18,100	98	



KOAT-TV BMPCT-3777 Granted 5/3/56

© American Map Corp., 14244

Net Weekly Circulation	State County	Total Households	TV Households	%
50% & Over	Lincoln	5,100	4,900	96
	Los Alamos	6,900	6,800	99
	Luna	6,200	6,000	97
	Mc Kinley	17,600	16,300	93
	Mora	1,400	1,200	86
	Otero	15,700	15,300	97
	Quay	4,100	3,900	95
	Rio Arriba	9,900	9,200	93
	Sandoval	13,300	12,500	94
	San Juan	32,000	30,100	94
	San Miguel	7,800	7,200	92
	Santa Fe	31,100	30,200	97
	Sierra	4,000	3,800	95
	Socorro	4,400	4,300	98
Taos	7,300	6,700	92	
Torrance	3,100	3,000	97	
Valencia	12,700	12,500	98	
Between 25-49%	COLORADO			
	Costilla	1,000	900	90
	Dolores	600	500	83
NEW MEXICO	Catron	1,000	900	90
	Hidalgo	2,100	2,000	95
	Roosevelt	5,800	5,600	97
	Union	1,700	1,600	94
	Between 5-24%	COLORADO		
Saguache		1,400	1,300	93
NEW MEXICO	Dona Ana	36,200	35,000	97
	TEXAS			
Parmer	3,500	3,500	100	
UTAH				
San Juan	3,400	3,100	91	
Station Totals		556,300	537,100	96
Net Weekly Circulation (1985)				414,400
Average Daily Circulation (1985)				272,100

New Mexico—Albuquerque

KOB-TV

Ch. 4

(Also operates satellites KOB-F, Farmington & KOB-R, Roswell, NM)

Network Service: NBC.

Licensee: KOB-TV Inc., Box 1351, Albuquerque 87103.

Studio: 4 Broadcast Plaza SW, Albuquerque, NM 87104.

Telephone: 505-243-4411. TWX: 910-989-1682.

Technical Facilities: Channel No. 4 (66-72 MHz). Authorized power: 27-kw visual, 2.7-kw aural. Antenna: Circularly polarized, 4200-ft. above av. terrain, 183-ft. above ground, 10,833-ft. above sea level, using 2° electrical beam tilt.

Latitude 35° 12' 42"
Longitude 106° 26' 57"

Transmitter: Sandia Crest.

Satellite Earth Stations: Scientific-Atlanta 5-meter, Harris 6.2-meter & 2.8-meter; Harris & Scientific-Atlanta receivers.

AM Affiliate: KOB, 50-kw, 770 kHz (ABC).

FM Affiliate: KOB-FM, 21.5-kw, 93.3 MHz (No. 227), 4150-ft.

News Services: AP, UPI, NBC, NIWS, Conus.

Ownership: Hubbard Bcstg. Inc. For other interests, see Group Ownership of TV Stations.

Began Operation: Nov. 29, 1948. Sale to present owner by Wayne Coy and Time Inc., who previously acquired TV-radio from T. H. Pepperday, was approved March 13, 1957 (Television Digest, Vol. 13:2, 11; for sale by Pepperday, see Vol. 8:9, 16, 17, 22).

Represented (sales): Petry Television Inc.

Represented (legal): Fletcher, Heald & Hildreth.

Represented (engineering): A. D. Ring & Associates.

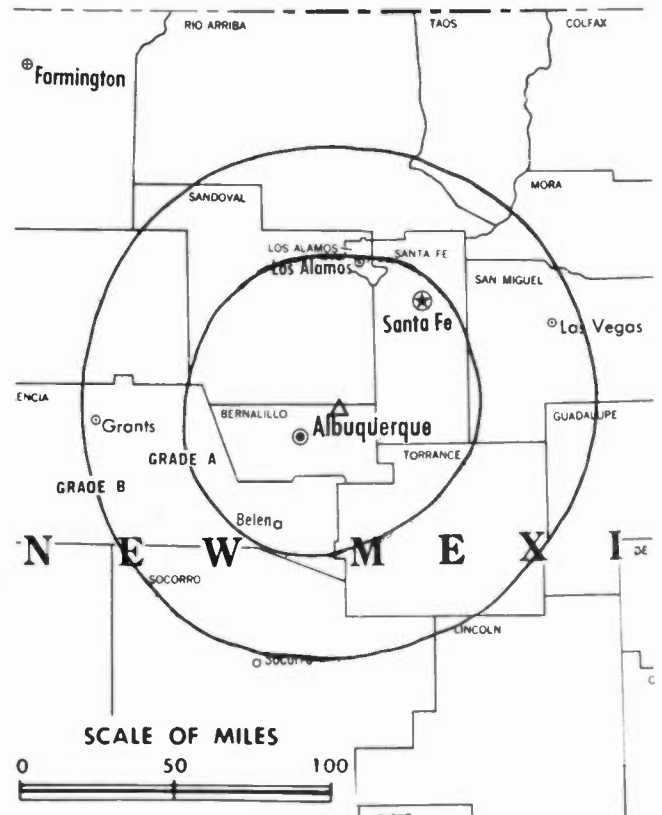
Personnel:

STANLEY S. HUBBARD, president.
JERRY DANZIGER, vice president & general manager.
DAVE HERMAN, vice president & station manager.
BOB EVANS, general sales manager.
HOWARD HOFFMAN, national sales manager.
BOB McINTEER, production manager.
F. A. BIBEAU, director of engineering.
SAM TIKKANEN, chief engineer.
ANNE O'RYAN, promotion director.

Rates: Not available.

Total Households: © MSI Consumer Market Data as of 1/1/85. TV Homes, TV% and Circulation © 1985 Arbitron. County coverage based on Arbitron study.

Net Weekly Circulation	State County	Total Households	TV Households	%
50% & Over	ARIZONA			
	Apache North	12,100	10,800	90
	COLORADO			
	Alamosa	4,300	4,100	95
	Conejos	2,500	2,400	96
	Costilla	1,000	900	90
	La Plata	11,300	10,800	96
	Montezuma	6,300	6,000	95
	Rio Grande	3,600	3,400	94
	NEW MEXICO			
	Bernalillo	174,500	171,700	98
	Cibola	10,100	9,900	98
	Colfax	5,300	5,000	94
	Grant	9,500	9,000	95
	Guadalupe	1,500	1,400	93
	Harding	400	400	100
	Lincoln	5,100	4,900	96
	Los Alamos	6,900	6,800	99
	Mc Kinley	17,600	16,300	93



KOB-TV BPCT-1693 Granted 6/2/53

© American Map Corp., 14244

Net Weekly Circulation	State County	Total Households	TV Households	%
50% & Over	Mora	1,400	1,200	86
	Otero	15,700	15,300	97
	Quay	4,100	3,900	95
	Rio Arriba	9,900	9,200	93
	Sandoval	13,300	12,500	94
	San Miguel	7,800	7,200	92
	Santa Fe	31,100	30,200	97
	Sierra	4,000	3,800	95
	Socorro	4,400	4,300	98
	Taos	7,300	6,700	92
	Torrance	3,100	3,000	97
	Valencia	12,700	12,500	98
	Between 25-49%	COLORADO		
Archuleta		1,600	1,500	94
Dolores		600	500	83
NEW MEXICO				
Catron		1,000	900	90
Chaves	20,600	20,200	98	
Curry	15,600	15,200	97	
De Baca	1,000	1,000	100	
Eddy	18,000	17,600	98	
San Juan	32,000	30,100	94	
Between 5-24%	NEW MEXICO			
	Hidalgo	2,100	2,000	95
	Lea North	18,500	18,100	98
	Luna	6,200	6,000	97
	Roosevelt	5,800	5,600	97
	TEXAS			
Parmer	3,500	3,500	100	
Station Totals		513,300	495,800	96
Net Weekly Circulation (1985)				355,500
Average Daily Circulation (1985)				203,300

New Mexico—Carlsbad

KAVE-TV

Ch. 6

(Satellite of KVIA-TV, El Paso, TX)

Network Service: ABC.

Licensee: Marsh Media of El Paso, Box 12277, El Paso, TX 79912.

Technical Facilities: Channel No. 6 (82-88 MHz). Authorized power: 100-kw visual, 10-kw aural. Antenna: 1200-ft. above av. terrain, 1047-ft. above ground, 4758-ft. above sea level.

Latitude 32° 47' 39"
Longitude 104° 12' 27"

Transmitter: 12-mi. E of Artesia on Rte. 83.

Ownership: See KVIA-TV, El Paso, TX.

Began Operation: Aug. 24, 1956. Sale to present owner by John B. Walton Jr. approved by FCC Feb. 24, 1976. Sale to Walton by John Deme approved Sept. 7, 1966 (Television Digest, Vol. 6:22, 37). Sale to Deme (Voice of the Caverns Inc.) by Edward P. Talbott and associates approved June 19, 1963 (Vol. 3:9, 25). Sale of control by Nancy H. Battison to Talbott group approved by FCC Feb. 20, 1958 (Vol. 14:2, 8).

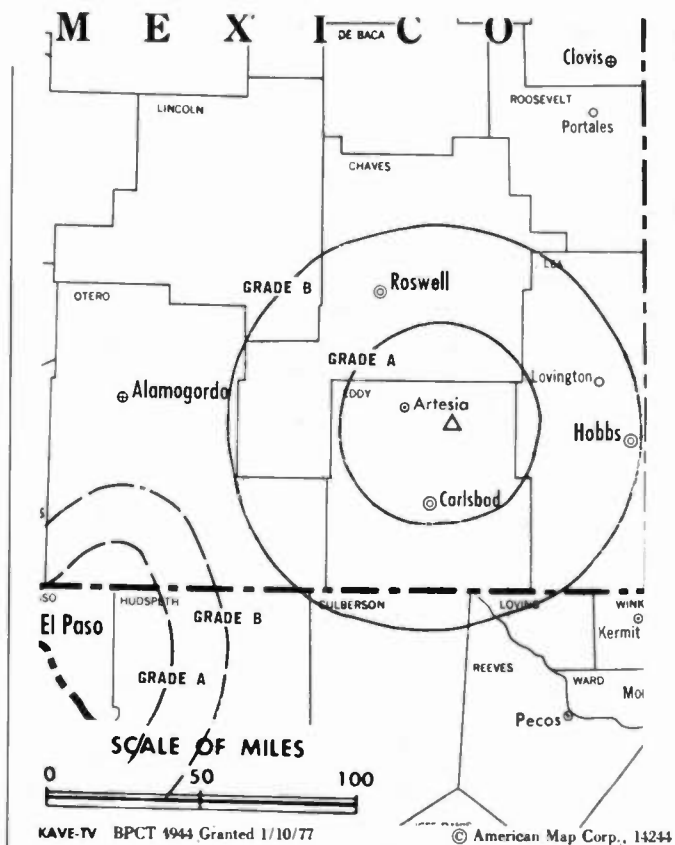
Represented (sales): Katz Television.

Represented (legal): Wiley & Rein.

Represented (engineering): Smith & Powstenko.

Personnel: See KVIA-TV El Paso, TX.

Arbitron Data: Included with KVIA-TV, El Paso, TX.



New Mexico—Clovis

KMCC

Ch. 12

(Satellite of KAMC, Lubbock, TX)

Network Service: ABC.

Licensee: McAlister Television Enterprises, Box 2805, Lubbock, TX 79408.

Telephones: 505-276-8266 & 505-762-0221.

Technical Facilities: Channel No. 12 (204-210 MHz). Authorized power: 178-kw visual, 3.5-kw aural. Antenna: 670-ft. above av. terrain, 719-ft. above ground, 4749-ft. above sea level.

Latitude 34° 11' 34"
Longitude 103° 16' 44"

Transmitter: 3.4-mi. ENE of center of Portales, 0.55-mi. NE of State Rte. 88, near Portales, NM.

News Service: UPI.

Ownership: See KAMC(TV), Lubbock, TX.

Began Operation: Dec. 2, 1956. Sale to present owner by Melvin L. Wheeler approved by FCC March 23, 1979. Sale to Wheeler by Bass Bcstg. approved by FCC Oct. 5, 1976. Sale to Bass by Marshall Enterprises Inc. approved Jan. 22, 1964. Sale to Marshall Enterprises by Texas-New Mexico Bcstg. Co. approved Nov. 15, 1961. Sale to Texas-New Mexico Bcstg. Co. by Frank Lesley & Mae Strauss approved Oct. 22, 1959 by FCC (Television Digest, Vol. 15:38, 43).

Represented (sales): Katz Television.

Represented (legal): John R. Wilner.

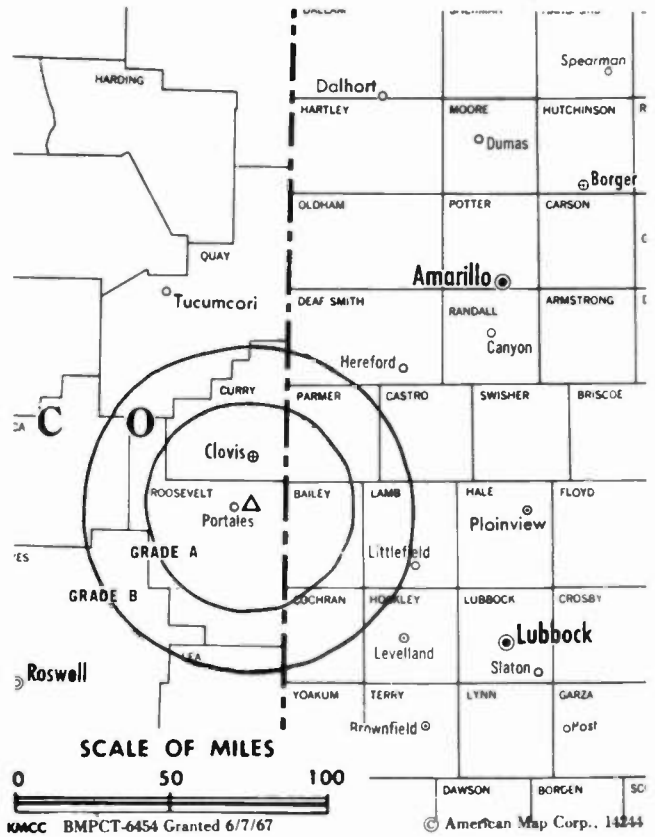
Personnel:
NICK BRADY, general manager.

Highest 30 Sec. Rate: \$100.

NETWORK BASE HOURLY RATE: \$50.

Total Households: © MSI Consumer Market Data as of 1/1/85. TV Homes, TV% and Circulation © 1985 Arbitron. County coverage based on Arbitron study.

Net Weekly Circulation	State County	Total Households	TV Households	%
50% & Over	NEW MEXICO			
	Curry	15,600	15,200	97
	Roosevelt	5,800	5,600	97



Net Weekly Circulation	State County	Total Households	TV Households	%
Between 25-49%	NEW MEXICO			
	De Baca	1,000	1,000	100
Between 5-24%	TEXAS			
	Parmer	3,500	3,500	100
	Bailey	2,800	2,800	100
	Crosby	2,900	2,900	100
	Hale	13,300	13,100	99
	Lamb	6,700	6,600	99
	Lynn	2,800	2,800	100
Terry	5,200	5,100	98	
Station Totals		59,600	58,600	98
Net Weekly Circulation (1985)				21,700
Average Daily Circulation (1985)				10,300

New Mexico—Farmington

KOBF

Ch. 12

(Satellite of KOB-TV Albuquerque, NM)

Network Service: NBC.

Licensee: KOB-TV Inc., Box 1620, Farmington, NM 87401.

Studio: 825 W. Broadway, Farmington, NM 87401.

Telephone: 505-326-1141.

Technical Facilities: Channel No. 12 (204-210 MHz). Authorized power: 316-kw visual, 31.6-kw aural. Antenna: 410-ft. above av. terrain, 209-ft. above ground, 6049-ft. above sea level.

Latitude 36° 41' 43"
Longitude 108° 13' 14"

Transmitter: 2-mi. SSW of Farmington on Hwy. 371.

News Services: AP, NBC, NOAA, Conus.

Satellite Earth Stations: Startrack, 5-meter; Avcom & Drake receivers.

Ownership: KOB-TV Inc., 100%. KOB-TV Inc. ownership: Hubbard Bcstg. Inc., 100%. For other Hubbard interests, see Group Ownership of TV Stations.

Began Operation: Oct. 20, 1972. Sale to present owners by Stephen Adams, et al., approved by FCC July 27, 1983. Sale to Adams by John R. Catsis, et al., approved by FCC Jan. 30, 1981. Previous sale by Gerald R. Proctor, et al., approved by FCC Jan. 26, 1977. Sale consummated April 11, 1977.

Represented (sales): Petry Television Inc.

Represented (legal): Fletcher, Heald & Hildreth.

Personnel:

JERRY DANZIGER, general manager, KOB-TV.

BETTIE CLEVELAND, station manager.

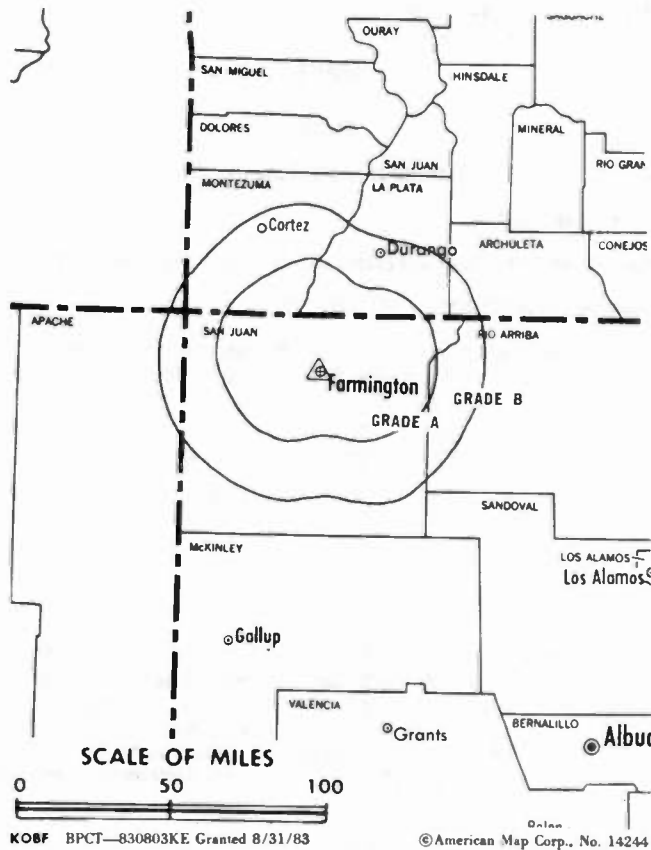
F. A. BIBEAU, director of engineering.

DAN BIBEAU, chief engineer.

Rates: Not available.

Total Households: © MSI Consumer Market Data as of 1/1/85. TV Homes, TV% and Circulation © 1985 Arbitron. County coverage based on Arbitron study.

Net Weekly Circulation	State County	Total Households	TV Households	%
50% & Over	NEW MEXICO			
	San Juan	32,000	30,100	94



Net Weekly Circulation	State County	Total Households	TV Households	%
Between 25-49%	COLORADO			
	La Plata	11,300	10,800	96
Between 5-24%	COLORADO			
	Dolores	600	500	83
	Hinsdale	200	200	100
	Montezuma	6,300	6,000	95
	UTAH			
	San Juan	3,400	3,100	91
Station Totals		53,800	50,700	94
Net Weekly Circulation (1985)				21,200
Average Daily Circulation (1985)				11,700

New Mexico—Las Cruces

KASK-TV

Ch. 48

Network Service: None, independent.

Licensee: Las Cruces Full Power TV Inc., 120 First National Tower, Las Cruces, NM 88005.

Studio: 120 First National Tower, Las Cruces, NM 88005.

Telephone: 505-524-2103.

Technical Facilities: Channel No. 48 (674-680 MHz). Authorized power: 79.4-kw max. visual, 7.94-kw max. aural. Antenna: Minus 120-ft. above av. terrain, 163-ft. above ground, 4063-ft. above sea level.

Latitude 32° 18' 21"
Longitude 106° 46' 43"

Transmitter: First National Tower Bldg., Las Cruces.

Satellite Earth Station: Simulsat, 5-meter; Microdyne receivers.

News Service: AP.

Ownership: Logan D. Matthews, chmn.-pres., 51%; Albert F. Gabalis, v.p.-secy.-treas., 25%; Gregory R. Dvorak, 24%. KASK Inc. is licensee of KASK(FM), Las Cruces, NM.

Began Operation: Nov. 18, 1984.

Represented (sales) by: Spot Time.

Represented (legal) by: Southmayd, Powell, Taylor & Bowen.

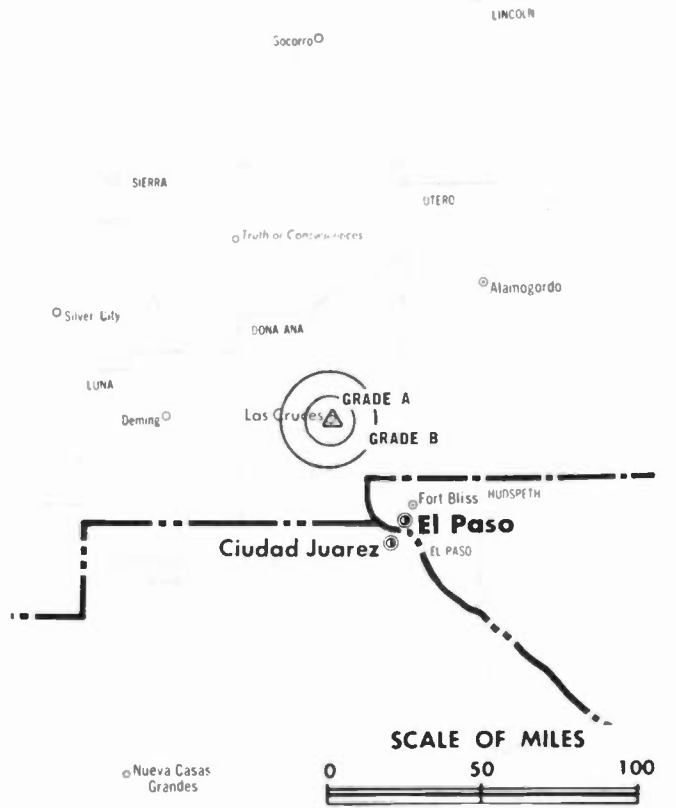
Represented (engineering) by: Black's Communications.

Personnel:

LOGAN D. MATTHEWS, chairman-president.
PAT HOLIAN, production director.
RALPH QUIROZ, chief engineer.

Highest 30 Sec. Rate: \$112.50.

Total Households: © MSI Consumer Market Data as of 1/1/85. TV Homes, TV% and Circulation © 1985 Arbitron. County coverage based on Arbitron study.



KASK-TV BMPCT—840702KH Granted 8/28/84 © American Map Corp., No. 14244

Net Weekly Circulation	State County	Total Households	TV Households	%
Between 5-24%	NEW MEXICO Dona Ana	36,200	35,000	97
Station Totals		36,200	35,000	96
Net Weekly Circulation (1985)				2,300
Average Daily Circulation (1985)				800

New Mexico—Roswell

KBIM-TV

Ch. 10

Network Service: CBS.

Licensee: Caprock Telecasting Inc., Box 910, Roswell, NM 88201.

Studio: 212-214 North Main St., Roswell 88201.

Telephone: 505-622-2120. TWX: 510-101-1181.

Technical Facilities: Channel No. 10 (192-198 MHz). Authorized power: 316-kw visual, 40.7-kw aural. Antenna: 2000-ft. above av. terrain, 1839-ft. above ground, 6263-ft. above sea level.

Latitude 33° 03' 20"
Longitude 103° 49' 12"

Transmitter: 29.5-mi. E of Hagerman, NM.

Satellite Earth Stations: Scientific-Atlanta, 7-meter & 4.6-meter.

News Services: AP, CBS.

Ownership: Holsum Inc., 100%. HI ownership: Gene Reischman, 44.67%; J. Kenneth Smith, 14.64%; W. C. Taylor, 2.19%; Stephen Smith, 15.34%; Joseph A. Carriere, 2.14%; others. Holsum Inc. also owns KCBD-TV, Lubbock, TX.

Began Operation: Feb. 23, 1966.

Represented (sales): Katz Television.

Represented (legal): Dow, Lohnes & Albertson.

Represented (engineering): Guy C. Hutcheson.

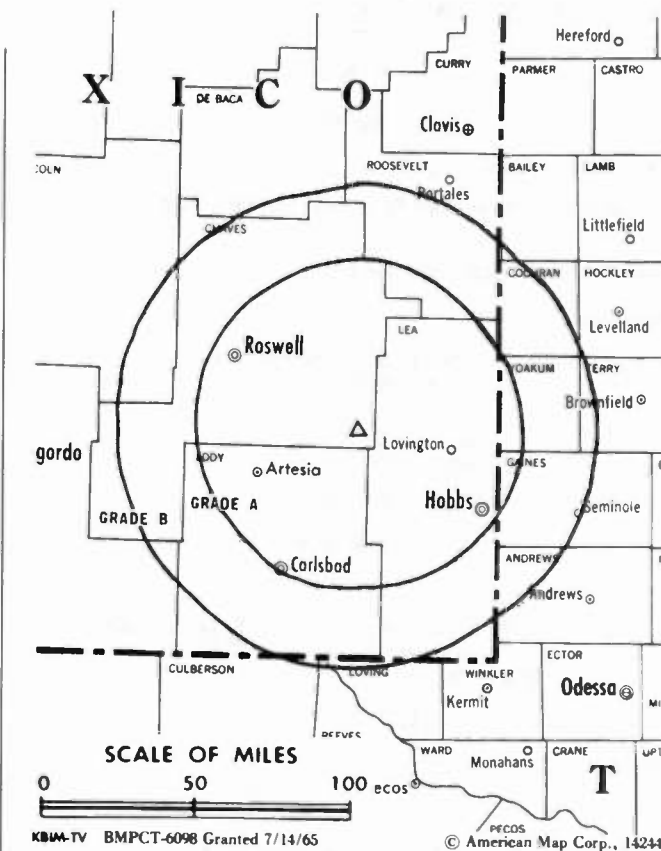
Personnel:

JOE CARRIERE, president.

E. C. RADER, chief engineer.

Highest One Hour Rate: \$300.

NETWORK BASE HOURLY RATE: \$240.



Net Weekly Circulation	State County	Total Households	TV Households	%
50% & Over	Otero	15,700	15,300	97
	Roosevelt	5,800	5,600	97
TEXAS				
Between 25-49%	Yoakum	3,200	3,200	100
TEXAS				
Between 5-24%	Gaines	4,700	4,700	100
	Parmer	3,500	3,500	100
Station Totals		114,300	111,800	97
Net Weekly Circulation (1985)			83,200	
Average Daily Circulation (1985)			49,400	

Total Households: © MSI Consumer Market Data as of 1/1/85. TV Homes, TV% and Circulation © 1985 Arbitron. County coverage based on Arbitron study.

Net Weekly Circulation	State County	Total Households	TV Households	%
50% & Over	NEW MEXICO			
	Chaves	20,600	20,200	98
	Curry	15,600	15,200	97
	De Baca	1,000	1,000	100
	Eddy	18,000	17,600	98
	Lea North	18,500	18,100	98
	Lea South	2,600	2,500	94
Lincoln	5,100	4,900	96	

New Mexico—Roswell

KOBR

(formerly KSWS-TV)

Ch. 8

(Satellite of KOB-TV, Albuquerque, NM)

Network Service: NBC.

Licensee: Stanley S. Hubbard Trust.

Studio: Caprock, NM.

Telephone: 504-243-4411.

Technical Facilities: Channel No. 8 (180-186 MHz). Authorized power: 316-kw visual, 52.5-kw aural. Antenna: 1760-ft. above av. terrain, 1610-ft. above ground, 6086-ft. above sea level.

Latitude 33° 22' 32"
Longitude 103° 46' 05"

Transmitter: 2.5-mi. S of U.S. Hwy. 380, near Caprock.

Satellite Earth Station: Scientific-Atlanta; 10-meter.

News Services: NBC, Conus.

Ownership: Hubbard Bcstg. For officers & other interests, see Group Ownership of TV Stations.

Began Operation: June 24, 1953. Sale to present owner by Caprock Telecasting approved by FCC June 19, 1985. Previous sale by Bryant Radio & Television Inc. approved by FCC May 26, 1971. Previous sale to Bryant by John A. Barnett estate approved by FCC March 3, 1968.

Represented (sales): Petry Television.

Represented (legal): Fletcher, Heald & Hildreth.

Represented (engineering): A. D. Ring & Associates.

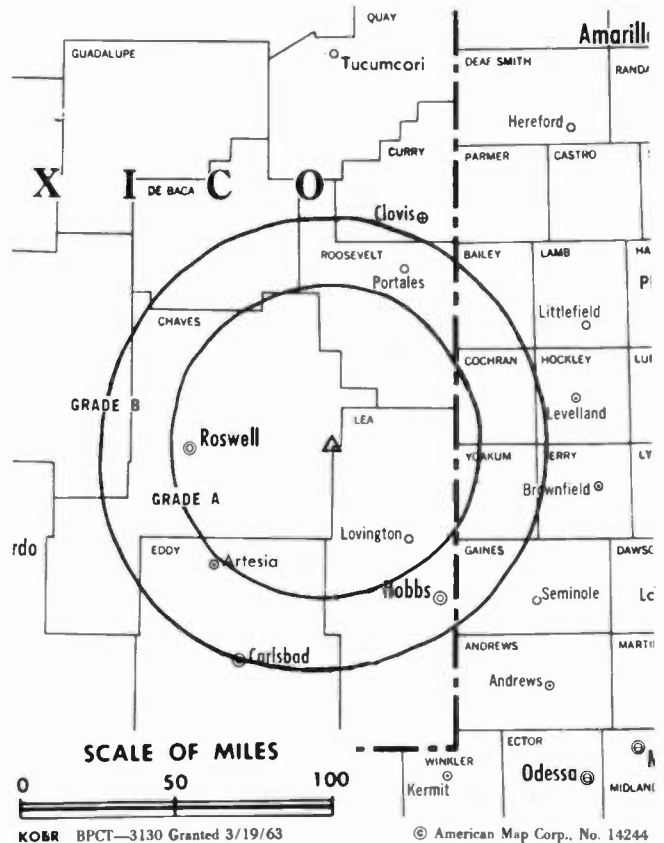
Personnel:

JERRY DANZIGER, general manager, KOB-TV.

Rates: Not available.

Total Households: © MSI Consumer Market Data as of 1/1/85. TV Homes, TV% and Circulation © 1985 Arbitron. County coverage based on Arbitron study.

Net Weekly Circulation	State County	Total Households	TV Households	%
50% & Over	NEW MEXICO			
	Chaves	20,600	20,200	98
	De Baca	1,000	1,000	100
	Eddy	18,000	17,600	98
	Lea North	18,500	18,100	98
	Roosevelt	5,800	5,600	97



Net Weekly Circulation	State County	Total Households	TV Households	%
NEW MEXICO				
Between 5-24%	Lincoln	5,100	4,900	96
TEXAS				
	Bailey	2,800	2,800	100
	Cochran	1,500	1,500	100
	Crane	1,800	1,800	100
	Gaines	4,700	4,700	100
	Hudspeth	800	800	100
	Yoakum	3,200	3,200	100
Station Totals		83,800	82,200	98
Net Weekly Circulation (1985)				41,900
Average Daily Circulation (1985)				22,400

New Mexico—Santa Fe

KCHF

Ch. 11

Network Service: None, independent.

Licensee: Son Bcstg. Inc., Box 4338, Albuquerque, NM 87106.

Studio: 113 E. San Francisco St., Santa Fe, NM 87501.

Telephone: 505-983-1111.

Technical Facilities: Channel No. 11 (198-204 MHz). Authorized power: 263-kw max. visual, 26.3-kw max. aural. Antenna: 2028-ft. above av. terrain, 273-ft. above ground, 10,195-ft. above sea level.

Latitude 35° 47' 15"
Longitude 106° 31' 35"

Transmitter: No Name Mtn., E of Jemez Springs.

Satellite Earth Station: Paraclypse, 3-meter; GLR receiver.

Ownership: Non-stock, non-profit corp., Belmarino R. Gonzales, pres.; Richard Shakarian, v.p.; Clem M. Dixon, secy.; Marcimiliano Baca, treas.

Began Operation: Jan. 21, 1984.

Represented (engineering): Serge Bergen.

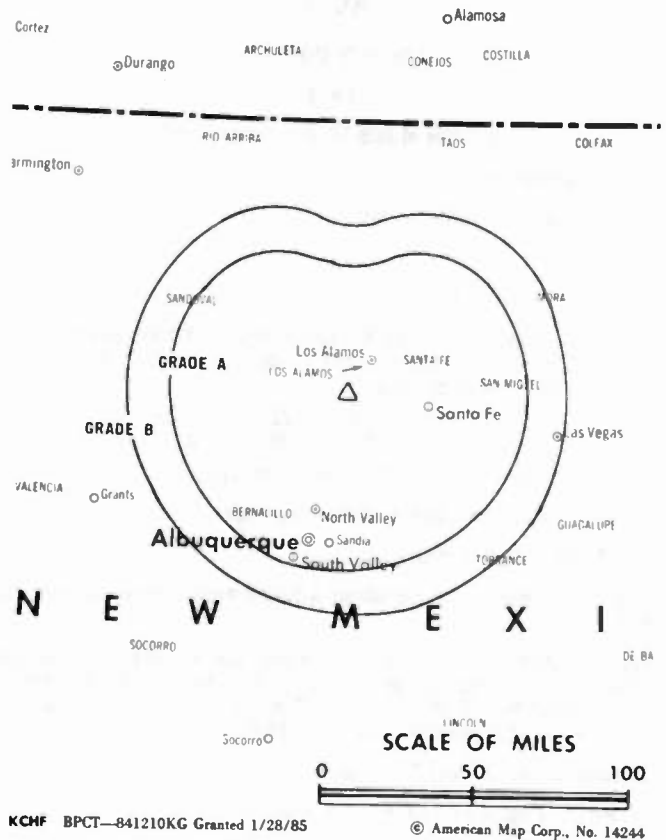
Personnel:

BLACKIE GONZALES, general manager.
RICHARD WITZEL, chief engineer.
PEGGY MONTOYA, sales.

Highest 30 Second Rate (July 16, 1985): \$200.

Total Households: © MSI Consumer Market Data as of 1/1/85. TV Homes, TV% and Circulation © 1985 Arbitron. County coverage based on Arbitron study.

Net Weekly Circulation	State County	Total Households	TV Households	%
Between 5-24%	NEW MEXICO			
	Rio Arriba	9,900	9,200	93
	Torrance	3,100	3,000	97
	Valencia	12,700	12,500	98
Station Totals		25,700	24,700	96
Net Weekly Circulation (1985)			7,600	
Average Daily Circulation (1985)			2,600	



COMMUNICATIONS DAILY

Up-to-the-minute telecommunications industry news every business day!

For information, call (202) 872-9200.

New Mexico—Santa Fe

KNMZ-TV

(formerly KSAF-TV)

Ch. 2

Network Service: None, independent.

Licensee: New Mexico Media Ltd. License Holding Co., Box 580, Santa Fe, NM 87501.

Studio: 2009 Pacheco St., Santa Fe, NM 87501.

Telephone: 505-473-2002.

Mailing Address: Box 580, Santa Fe, NM 87501.

Technical Facilities: Channel No. 2 (54-60 MHz). Authorized power: 88-kw visual, 8-kw aural. Antenna: 1960-ft. above av. terrain, 257-ft. above ground, 10,179-ft. above sea level.

Latitude 35° 47' 17"
Longitude 106° 31' 35"

Transmitter: Peralta Ridge, Santa Fe National Forest, 9.3-mi. E of Jemez Springs.

News Service: INN.

Satellite Earth Stations: Antenna Technology, 5-meter; Pinzone & Scientific-Atlanta receivers.

Ownership: SD Assoc., gen partner, 48.38%; New Mexico Media Ltd., ltd. partner, 33.77%; El Siete Partnership, ltd. partner, 9.1%; I. Martin Pompadur, ltd. partner, 8.75%. SDA ownership: SD Communications Inc., gen. partner, 25%; Carlyle Capitol Corp., ltd. partner, 75%. SDC ownership: Dennis C. Stanfill, pres. & Raymond A. Doig, secy.-tres., 50% each. CCC ownership: Dennis Stanfill, pres.; Raymond Doig, v.p.-secy.-treas. NNML ownership: New Mexico Media Co., general partner; Rothschild Trust, ltd. partner, 2.75%.

Began Operation: Oct. 31, 1983. Sale to present owners by New Mexico Media Co. approved by FCC Feb. 29, 1984.

Represented (sales): Independent TV Sales.

Represented (legal): Dow, Lohnes & Albertson.

Represented (engineering): Cohen & Dippell.

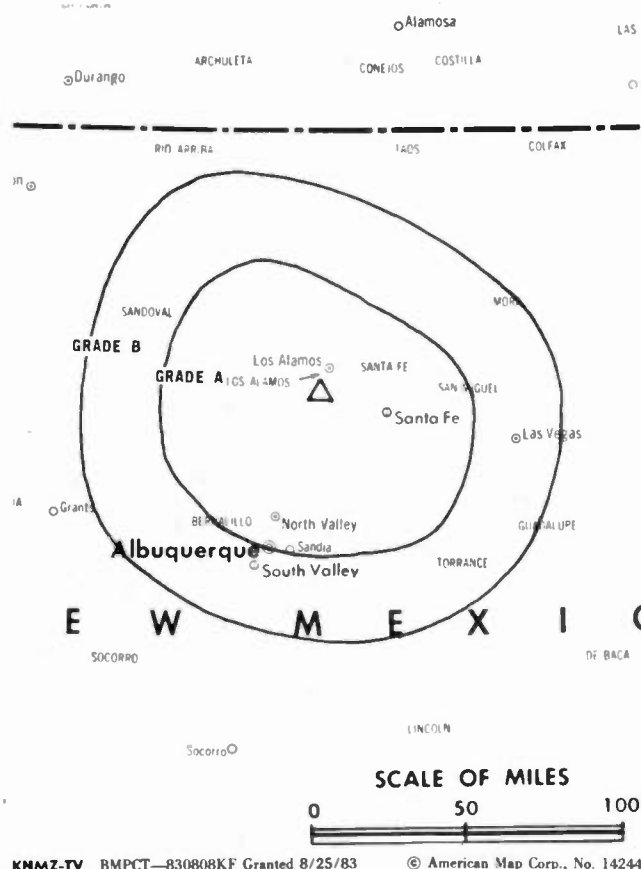
Personnel:

ALBERT C. LUCERO, general manager.
MIKELE MEYERS, general sales manager.
MASSOUD SALARVAND, chief engineer.

Highest 30 Sec. Rate (July 25, 1985): \$200.

Total Households: © MSI Consumer Market Data as of 1/1/85. TV Homes, TV% and Circulation © 1985 Arbitron. County coverage based on Arbitron study.

Net Weekly Circulation	State County	Total Households	TV Households	%
50% & Over	NEW MEXICO			
	Rio Arriba	9,900	9,200	93
	Sandoval	13,300	12,500	94
	Santa Fe	31,100	30,200	97



KNMZ-TV BMPCT—830808KF Granted 8/25/83 © American Map Corp., No. 14244

Net Weekly Circulation	State County	Total Households	TV Households	%
Between 25-49%	NEW MEXICO			
	Bernalillo	174,500	171,700	98
	Los Alamos	6,900	6,800	99
	Taos	7,300	6,700	92
	Valencia	12,700	12,500	98
Between 5-24%	NEW MEXICO			
	Guadalupe	1,500	1,400	93
	Mora	1,400	1,200	86
	San Miguel	7,800	7,200	92
	Socorro	4,400	4,300	98
Torrance	3,100	3,000	97	
Station Totals		273,900	266,700	97
Net Weekly Circulation (1985)				94,900
Average Daily Circulation (1985)				34,100

New York



New York Station Status as of August 15, 1985

	VHF	UHF	TOTAL
Commercial Television Stations	22	15	37
Educational Television Stations	1	11	12
			49

State Cross Reference List

Communities That Receive Programs of Stations That are Located Elsewhere

WWNY-TV, Carthage —See Watertown, NY

WCAX-TV & WVNY, Plattsburgh —See Burlington, VT

WUTR, Rome —See Utica, NY

WNYT, WRGB & WTEN, Schenectady —See Albany, NY

WNYT & WRGB, Troy —See Albany, NY

Market	Arbitron ADI TV Households	Rank
New York, NY	6,565,700	1
Buffalo, NY	615,600	35
Albany-Schenectady-Troy, NY	477,100	52
Syracuse, NY	364,600	67
Rochester, NY	346,000	71
Burlington, VT-Plattsburgh, NY	215,000	101
Binghamton, NY	153,000	133
Utica, NY	102,200	159
Elmira, NY	84,300	166
Watertown-Carthage, NY	77,000	172

Market Area Commercial TV Stations	
WABC-TV (7), WCBS-TV (2), WLIG (55), WNBC-TV (4), WNEW-TV (5), WNJU-TV (47), WOR-TV (9), WPIX (11), WSNL-TV (67), WTBY (54), WWHT (68), WXTV (41), WGRZ-TV (2), WIVB-TV (4), WKBW-TV (7), WUTV (29), WCDC (19), WNYT (13), WRGB (6), WTEN (10), WUSV (45), WXXA-TV (23), WIXT (9), WSTM-TV (3), WTVH (5), WHEC-TV (10), WOKR (13), WRoc-TV (8), WUHF (31), WCAX-TV (3), WNNE-TV (31), WPTZ (5), WVNY (22), WBNG-TV (12), WICZ-TV (40), WMGC-TV (34), WKTV (2), WUTR (20), WENY-TV (36), WETM-TV (18), WWNY-TV (7)	

New York—Albany-Troy-Schenectady

WNYT

Ch. 13

Network Service: NBC.

Licensee: Viacom Broadcasting Inc., Box 4035, Albany 12204.

Studio: 15 N. Pearl St., Menands, NY 12204.

Telephone: 518-436-4791. TWX: 710-441-8282.

Technical Facilities: Channel No. 13 (210-216 MHz). Authorized power: 178-kw visual, 20.3-kw aural. Antenna: 1180-ft. above av. terrain, 747-ft. above ground, 1687-ft. above sea level.

Latitude 42° 47' 08"
Longitude 73° 37' 44"

Transmitter: Bald Mtn., Brunswick, NY.

Satellite Earth Stations: Scientific-Atlanta, 7.5-meter; Harris & Scientific-Atlanta receivers.

News Services: AP, UPI, NBC.

Ownership: Viacom Bcstg. Inc. For other interests, see Group Ownership of TV Stations.

Began Operation: Feb. 19, 1954, but quit air Jan. 31, 1955. Resumed operation June 15, 1956, Stanley Warner Corp. having acquired 100% control by buying out Col. Harry Wilder group (*Television Digest*, Vol. 12:24). Transfer of control to Glen Alden Corp. approved Dec. 22, 1967. Purchased by Sonderling Bcstg. Corp. Jan. 1, 1969. Merger of Sonderling into Viacom approved by FCC Nov. 6, 1979 (Vol. 18:12, 25, 41; 19:46).

Represented (sales): TeleRep Inc.

Represented (legal): Arent, Fox, Kintner, Plotkin & Kahn.

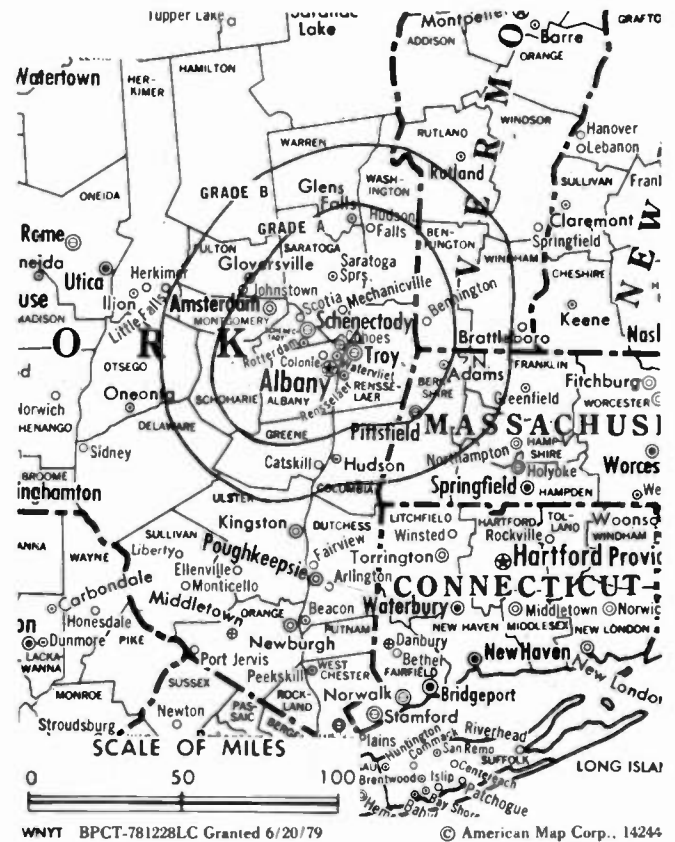
Personnel:

- DONALD D. PERRY, vice president & general manager.
- LARRY EMSWELLER, operations director.
- RANDY OSWALD, director of sales.
- ROBERT GILBERT, national sales manager.
- NOELLE WALL, promotion manager.
- LINDA CUMMINGS, traffic manager.
- STEVE BABOULIS, news director.
- RICHARD KLEIN, chief engineer.

Rates: Not available.

Total Households: © MSI Consumer Market Data as of 1/1/85. TV Homes, TV% and Circulation © 1985 Arbitron. County coverage based on Arbitron study.

Net Weekly Circulation	State County	Total Households	TV Households	%
50% & Over	MASSACHUSETTS			
	Berkshire	53,700	52,700	98
	NEW YORK			
	Albany	111,600	109,700	98
	Columbia	23,400	22,900	98
	Fulton	21,200	20,800	98
	Greene	16,800	16,500	98
	Montgomery	20,000	19,600	98
	Rensselaer	54,800	53,800	98
	Saratoga	58,700	57,900	99



Net Weekly Circulation	State County	Total Households	TV Households	%	
50% & Over	Schenectady	57,000	56,200	99	
	Schoharie	10,700	10,400	97	
	Warren	20,700	20,200	98	
	Washington	18,900	18,600	98	
VERMONT	Bennington	13,000	12,700	98	
	VERMONT	Rutland	21,900	21,300	97
Between 25-49%	VERMONT	Rutland	21,900	21,300	97
	MASSACHUSETTS	Franklin	25,900	25,100	97
Between 5-24%	NEW YORK	Delaware	16,900	16,300	96
	Dutchess	88,200	86,400	98	
	Hamilton	1,900	1,800	95	
	Herkimer	24,000	23,600	98	
	Ulster	60,800	59,100	97	
VERMONT	Addison	10,300	10,000	97	
Station Totals		730,400	715,600	97	
Net Weekly Circulation (1985)			441,200		
Average Daily Circulation (1985)			269,800		

New York—Albany

WTEN

Ch. 10

(Also operates satellite WCDC, Adams, MA)

Network Service: ABC.

Licensee: Knight-Ridder Broadcasting Inc.

Studio: 341 Northern Blvd., Albany, NY 12204.

Telephone: 518-436-4822. TWX: 710-441-8203.

Technical Facilities: Channel No. 10 (192-198 MHz). Authorized power: 200-kw visual, 30-kw aural. Antenna: 1000-ft. above av. terrain, 275-ft. above ground, 1805-ft. above sea level.

Latitude 42° 38' 15"
Longitude 73° 59' 54"

Transmitter: Beaver Dam Rd., Helderberg Mtn., New Scotland.

Satellite Earth Station: Harris, 9-meter; Harris receivers.

News Services: AP, UPI, National Weather Service.

Ownership: Knight-Ridder Newspapers, 100%. For other interests, see Group Ownership & Newspaper Ownership of TV Stations.

Began Operation: Oct. 14, 1953. Sale of 83.4% to Lowell Thomas group approved Nov. 3, 1954 by FCC (Television Digest, Vol. 10:42, 45). Station switched from Ch. 41 and changed WCDA call letters Dec. 1, 1957 (Vol. 13:49). Sale by Capital Cities Bcstg. approved Feb. 24, 1971 (Vol. 10:17; 11:9). Sale to Knight-Ridder by John B. Poole, et al., approved Dec. 21, 1977 (Vol. 17:26).

Represented (sales): MMT Sales Inc.

Represented (legal): Wilmer, Cutler & Pickering.

Represented (engineering): Edward F. Lorentz & Associates.

Personnel:

- RONALD PULERA, general manager.
- JOHN FIGNAR, general sales manager.
- GENE COLLINS, director of operations.
- ROBERT PETERSON, business manager.
- ANDREW YACERICH, chief engineer.
- TOM BRYSON, news director.
- PATRICIA TROWERS, public service director.
- BONNIE TYMANN, promotion manager.

NETWORK BASE HOURLY RATE: \$2300.

Arbitron Data: Includes satellite WCDC, Adams, MA.

Total Households: © MSI Consumer Market Data as of 1/1/85. TV Homes, TV% and Circulation © 1985 Arbitron. County coverage based on Arbitron study.

Net Weekly Circulation	State County	Total Households	TV Households	%
50% & Over	MASSACHUSETTS			
	Berkshire	53,700	52,700	98
	NEW YORK			
	Albany	111,600	109,700	98
	Columbia	23,400	22,900	98
	Fulton	21,200	20,800	98
	Greene	16,800	16,500	98
	Montgomery	20,000	19,600	98
	Rensselaer	54,800	53,800	98
	Saratoga	58,700	57,900	99
	Schenectady	57,000	56,200	99



Net Weekly Circulation	State County	Total Households	TV Households	%
50% & Over	Schoharie	10,700	10,400	97
	Warren	20,700	20,200	98
	Washington	18,900	18,600	98
VERMONT				
	Bennington	13,000	12,700	98
	Rutland	21,900	21,300	97
NEW YORK				
Between 25-49%	Herkimer	24,000	23,600	98
MASSACHUSETTS				
Between 5-24%	Franklin	25,900	25,100	97
	Hampshire	47,700	46,600	98
NEW HAMPSHIRE				
	Cheshire	23,000	22,400	97
NEW YORK				
	Delaware	16,900	16,300	96
	Dutchess	88,200	86,400	98
	Essex	13,900	13,600	98
	Hamilton	1,900	1,800	95
	Otsego	21,400	20,800	97
	Ulster	60,800	59,100	97
VERMONT				
	Addison	10,300	10,000	97
	Windham	15,100	14,400	95
Station Totals		851,500	833,400	97
Net Weekly Circulation (1985)			505,400	
Average Daily Circulation (1985)			298,500	

New York—Albany-Schenectady-Troy

WRGB

Ch. 6

Network Service: CBS.

Licensee: WRGB Inc., 1400 Balltown Rd. 12309.

Studio: 1400 Balltown Rd., Schenectady, NY 12309.

Telephone: 518-346-6666. TWX: 710-442-2974.

Technical Facilities: Channel No. 6 (82-88 MHz). Authorized power: 93-kw visual, 11-kw aural. Antenna: 1020-ft. above av. terrain, 314-ft. above ground, 1830-ft. above sea level.

Latitude 42° 38' 12"
Longitude 73° 59' 45"

Transmitter: New Scotland, NY.

Satellite Earth Station: Scientific-Atlanta, 7-meter; Scientific-Atlanta receivers.

News Services: AP, CBS, CNN.

Ownership: Universal Communications Corp., 100%. UNC ownership: James J. Delmonico, pres.; W. Brian Little, v.p.; John A. Sprague, v.p.-secy.; Nicholas C. Forstmann, treas. WRGB Inc. is a wholly-owned subsidiary of UniCom Inc. which is owned by UniCom Partners, 52.2%; FLC IX, 14.1%; Communications Investment Partners, 6.7%; Finabel America, 4.3% Note: Sale pends (Television Digest, Vol. 25:31).

Began Operation: Dec. 1, 1947 (on air since Nov. 6, 1939). Sale to present owner by General Electric Broadcasting Co. approved by FCC June 30, 1983 (Television Digest, Vol. 22:48; 23:18).

Represented (sales): Katz Television.

Represented (legal): Hogan & Hartson.

Represented (engineering): A. D. Ring & Associates.

Personnel:

JAMES J. DELMONICO, president & general manager.
DAVID M. LYNCH, vice president & station manager.
DONALD J. DECKER, vice president, news.
DANIEL A. FIORILLO, engineering manager.
FRED LASS, chief engineer.
MANN REED, manager, television sales.
TERRY WALDEN, manager, programming & promotion.
BEVERLY WITTNER, manager, program services & public affairs.

Highest 30 Sec. Rate (Oct. 1, 1984): \$1750.

NETWORK BASE HOURLY RATE: \$2712.

Total Households: © MSI Consumer Market Data as of 1/1/85. TV Homes, TV% and Circulation © 1985 Arbitron. County coverage based on Arbitron study.

Net Weekly Circulation	State County	Total Households	TV Households	%
50% & Over	MASSACHUSETTS			
	Berkshire	53,700	52,700	98
	NEW YORK			
	Albany	111,600	109,700	98
	Columbia	23,400	22,900	98
	Fulton	21,200	20,800	98
	Greene	16,800	16,500	98
	Hamilton	1,900	1,800	95
Montgomery	20,000	19,600	98	



Net Weekly Circulation	State County	Total Households	TV Households	%
50% & Over	Rensselaer	54,800	53,800	98
	Saratoga	58,700	57,900	99
	Schenectady	57,000	56,200	99
	Schoharie	10,700	10,400	97
	Warren	20,700	20,200	98
	Washington	18,900	18,600	98
VERMONT				
	Bennington	13,000	12,700	98
	Rutland	21,900	21,300	97
Between 25-49%	NEW YORK			
	Delaware	16,900	16,300	96
	Otsego	21,400	20,800	97
	Ulster	60,800	59,100	97
Between 5-24%	MASSACHUSETTS			
	Franklin	25,900	25,100	97
	NEW YORK			
	Dutchess	88,200	86,400	98
	Herkimer	24,000	23,600	98
VERMONT				
	Addison	10,300	10,000	97
	Windham	15,100	14,400	95
Station Totals		766,900	750,800	97
Net Weekly Circulation (1985)				494,700
Average Daily Circulation (1985)				301,100

New York—Albany-Schenectady

WUSV

Ch. 45

Network Service: None, independent.

Licensee: Union Street Video Inc., 165 Freeman's Bridge Rd., Box 313, Scotia, NY 12302.

Studio: 165 Freeman's Bridge Rd., Box 313, Scotia, NY 12302.

Telephone: 518-346-4545.

Technical Facilities: Channel No. 45 (656-662 MHz). Authorized power: 2940-kw max. visual, 294-kw max. aural. Antenna: 1110-ft. above av. terrain, 151-ft. above ground, 1972-ft. above sea level.

Latitude 42° 37' 37"
Longitude 74° 00' 40"

Transmitter: 0.2-mi. W of Pinnacle Rd., approx. 1-mi. S of intersection with Beaver Dam Rd.

Satellite Earth Stations: Microdyne, 3.6-meter; Microdyne receivers.

News Service: AP.

Ownership: Steven J. Tocco, 33.02%; Keith Wheeler, 12.95%; Lenda Leonard, 3.2%; Bruce D. Jackson, 35.87%; Joseph C. Motto, 12.95%; Edward Rich, 1.98%.

Began Operation: Dec. 3, 1984.

Represented (sales): Independent TV Sales.

Represented (legal): Lauren A. Colby.

Represented (engineering): E. Harold Munn Jr. & Associates Inc.

Personnel:

MARIA C. KENT, general manager.

ARCHIE L. GOODBEE JR., director of sales.

Highest 30 Sec. Rate: \$200.



Net Weekly Circulation	State County	Total Households	TV Households	%
Between 5-24%	NEW YORK			
	Albany	111,600	109,700	98
	Columbia	23,400	22,900	98
	Fulton	21,200	20,800	98
	Montgomery	20,000	19,600	98
	Rensselaer	54,800	53,800	98
Saratoga	58,700	57,900	99	
Schenectady	57,000	56,200	99	
Station Totals		346,700	340,900	98
Net Weekly Circulation (1985)				28,600
Average Daily Circulation (1985)				9,900

Total Households: © MSI Consumer Market Data as of 1/1/85. TV Homes, TV% and Circulation © 1985 Arbitron. County coverage based on Arbitron study.

New York—Albany

WXXA-TV

Ch. 23



WXXA-TV

PETRY TELEVISION INC.

Network Service: None, independent.

Licensee: Albany TV-23 Inc., 815 Central Ave., Albany, NY 12206.

Studio: 815 Central Ave., Albany, NY 12206.

Telephone: 518-438-8700.

Mailing Address: Box 6423, Albany, NY 12206.

Technical Facilities: Channel No. 23 (524-530 MHz). Authorized power: 3020-kw visual, 302-kw aural. Antenna: 1200-ft. above av. terrain, 465-ft. above ground, 2119-ft. above sea level.

Latitude 42° 37' 01"
Longitude 74° 00' 46"

Transmitter: Camp Pinnacle Rd., New Scotland.

Ownership: James D. Boaz, pres., L. William Seidman, Arthur H. Penn & Carl E. Towe, Voting Trustees, 100%. Seidman has interest in KSPN(FM), Aspen, CO.

Began Operation: July 30, 1982.

Represented (sales): Petry Television Inc.

Represented (legal): Arnold & Porter.

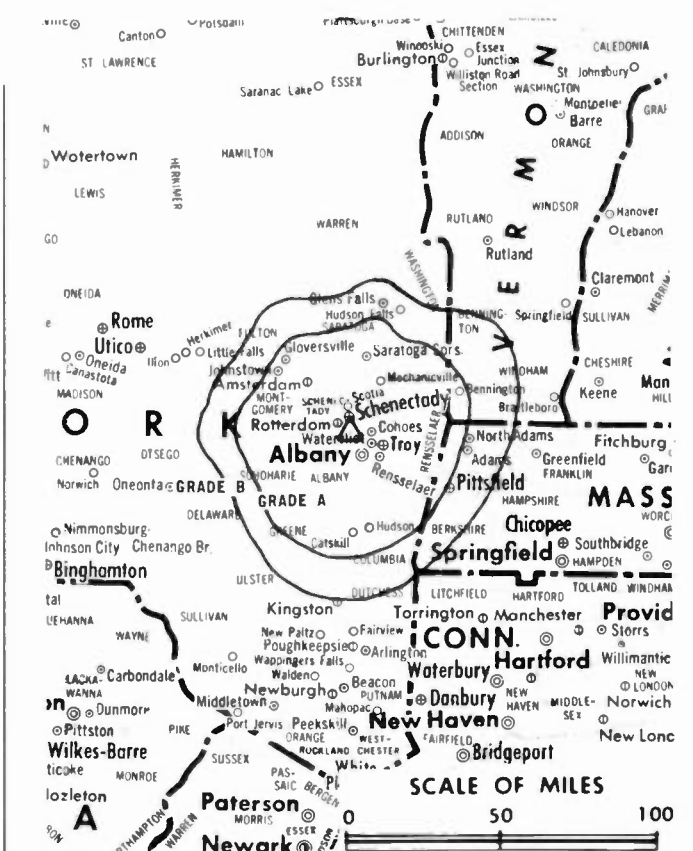
Personnel:

JAMES D. BOAZ, president & general manager.
DAVID LOW, station manager.

Highest 30 Sec. Rate (May 1985): \$250.

Total Households: © MSI Consumer Market Data as of 1/1/85. TV Homes, TV% and Circulation © 1985 Arbitron. County coverage based on Arbitron study.

Net Weekly Circulation	State County	Total Households	TV Households	%
50% & Over	NEW YORK			
	Albany	111,600	109,700	98
	Columbia	23,400	22,900	98
	Fulton	21,200	20,800	98
	Greene	16,800	16,500	98
	Montgomery	20,000	19,600	98
Rensselaer	54,800	53,800	98	



WXXA-TV BMPCT-820615KE Granted 7/26/82 © American Map Corp. 14244

Net Weekly Circulation	State County	Total Households	TV Households	%
50% & Over	Saratoga	58,700	57,900	99
	Schenectady	57,000	56,200	99
	Washington	18,900	18,600	98
Between 25-49%	MASSACHUSETTS			
	Berkshire	53,700	52,700	98
	NEW YORK			
Schoharie	10,700	10,400	97	
Warren	20,700	20,200	98	
Between 5-24%	VERMONT			
	Bennington	13,000	12,700	98
Between 5-24%	NEW YORK			
	Dutchess	88,200	86,400	98
	Herkimer	24,000	23,600	98
Ulster	60,800	59,100	97	
Station Totals		653,500	641,100	98
Net Weekly Circulation (1985)			265,500	
Average Daily Circulation (1985)			125,200	

New York—Binghamton

WBNG-TV

Ch. 12

Network Service: CBS.

Licensee: Gateway Communications Inc., Suite 612, Executive Bldg., Cherry Hill, NJ 08002.

Studio: Box 1200, Binghamton, NY 13902-1200.

Branch offices: Elmira—111-115 N. Main St. 14901; Oneonta—242 Main St. 13820.

Telephone: 607-723-7311. TWX: 510-252-1991.

Technical Facilities: Channel No. 12 (204-210 MHz). Authorized power: 166-kw visual, 18-kw aural. Antenna: 1205-ft. above av. terrain, 785-ft. above ground, 2546-ft. above sea level.

Latitude 42° 03' 33"
Longitude 75° 57' 06"

Transmitter: Ingraham Hill Rd.

Satellite Earth Station: Channel Master.

News Service: UPI.

Ownership: Bergen Evening Record Corp. Officers: H. Lewis Klein, pres.; Charles A. Agemian, v.p.-treas.; Herbert E. Nelson, secy. Gateway also owns WTAJ-TV, Altoona; WLYH-TV, Lancaster-Lebanon, PA & WOWK-TV, Huntington-Charleston, WV.

Began Operation: Dec. 1, 1949. Sale to present owners by Triangle Publications approved by FCC Sept. 20, 1972 (Television Digest, Vol. 11:50; 12:39). Previous sale to Triangle by John C. Clark interests approved by FCC May 4, 1955 (Vol. 11:11, 19).

Represented (sales): Blair Television.

Represented (legal): Wilner & Scheiner.

Represented (engineering): Smith & Powstenko.

Personnel:

DONALD F. SNYDER, vice president & general manager.
LAMONT PINKER, general sales manager.
RAY McCORMACK, regional sales manager.
RICHARD A. STEIKA, business manager.
MICHAEL A. LaMONICA, chief engineer.
JOHN MUCHA, program manager.
ROSANNE SALL, local sales manager.

Highest 30 Sec. Rate: \$2000.

Total Households: © MSI Consumer Market Data as of 1/1/85. TV Homes, TV% and Circulation © 1985 Arbitron. County coverage based on Arbitron study.

Net Weekly Circulation	State County	Total Households	TV Households	%
50% & Over	NEW YORK			
	Broome	79,200	78,000	98
	Chemung	35,100	34,300	98
	Chenango	18,100	17,700	98
	Cortland	17,300	17,000	98
	Delaware	16,900	16,300	96
	Otsego	21,400	20,800	97
Tioga	18,100	17,800	98	



Net Weekly Circulation	State County	Total Households	TV Households	%
50% & Over	PENNSYLVANIA			
	Bradford	23,100	22,600	98
	Sullivan	2,200	2,100	95
	Tioga	14,200	13,700	96
Between 25-49%	NEW YORK			
	Schuyler	6,300	6,100	97
	Steuben	36,600	35,800	98
	Tompkins	32,100	30,600	95
	PENNSYLVANIA			
	Susquehanna	13,800	13,500	98
	Wyoming	10,000	9,800	98
Between 5-24%	NEW YORK			
	Madison	21,800	21,400	98
	Seneca	11,800	11,700	99
	Sullivan	25,900	25,100	97
	PENNSYLVANIA			
	Potter	6,400	6,200	97
	Wayne	13,900	13,400	96
Station Totals		424,200	413,900	97
Net Weekly Circulation (1985)			244,400	
Average Daily Circulation (1985)			157,500	

New York—Binghamton

WICZ-TV

Ch. 40

Network Service: NBC.

Licensee: Stainless Broadcasting Company, 3rd St. & Montgomery Ave., North Wales, PA 19454.

Studio: Vestal Pkwy., East Binghamton.

Mailing Address: Box 1626, Binghamton, NY 13902.

Telephone: 607-798-7873. TWX: 607-772-0240.

Technical Facilities: Channel No. 40 (626-632 MHz). Authorized power: 565-kw max. & 501-kw horizontal visual, 56.5-kw max. & 50.1-kw horizontal aural. Antenna: 1230-ft. above av. terrain, 930-ft. above ground, 2555-ft. above sea level.

Latitude 42° 03' 22"
 Longitude 75° 56' 39"

Transmitter: Ingraham Hill Rd., approx. 4.5-mi. SW of center of Binghamton.

Satellite Earth Stations: Scientific-Atlanta, 4.6-meter; Scientific-Atlanta receivers.

Ownership: Henry J. Guzewicz, pres. Stainless Bcstg. Co. also owns WRAK & WKBS(FM), Williamsport, PA.

Began Operation: Nov. 1, 1957. Sale to present owner by Binghamton Press (Gannett) approved by FCC Feb. 22, 1971 (Television Digest, Vol. 10:31).

Represented (sales): Katz Television.

Represented (legal): Dow, Lohnes & Albertson.

Represented (engineering): Lohnes & Culver.

Personnel:

JESSE C. PEVEAR, vice president & general manager.
 JOHN LEET, sales manager.
 GINO RICCIARDELLI, vice president, engineering.

Highest 30 Sec. Rate: \$600.

NETWORK BASE HOURLY RATE: \$400.

Total Households: © MSI Consumer Market Data as of 1/1/85. TV Homes, TV% and Circulation © 1985 Arbitron. County coverage based on Arbitron study.

Net Weekly Circulation	State County	Total Households	TV Households	%
50% & Over	NEW YORK			
	Broome	79,200	78,000	98
	Tioga	18,100	17,800	98
	PENNSYLVANIA			
	Bradford	23,100	22,600	98
Sullivan	2,200	2,100	95	



WICZ-TV BPCT-4379 Granted 2/22/71 © American Map Corp., 14244

Net Weekly Circulation	State County	Total Households	TV Households	%
Between 25-49%	NEW YORK			
	Chemung	35,100	34,300	98
	Chenango	18,100	17,700	98
	Delaware	16,900	16,300	96
	Tompkins	32,100	30,600	95
Between 5-24%	PENNSYLVANIA			
	Susquehanna	13,800	13,500	98
	Wyoming	10,000	9,800	98
Station Totals	NEW YORK			
	Cortland	17,300	17,000	98
	Otsego	21,400	20,800	97
	Schuyler	6,300	6,100	97
	Steuben	36,600	35,800	98
Net Weekly Circulation (1985)	PENNSYLVANIA			
	Tioga	14,200	13,700	96
Station Totals		344,400	336,100	97
Net Weekly Circulation (1985)			147,800	
Average Daily Circulation (1985)			74,200	

New York—Binghamton

WMGC-TV

Ch. 34

Network Service: ABC.

Licensee: Pinnacle Communications Inc., Box 813, Ingraham Hill Rd., Binghamton, NY 13902.

Studio: Ingraham Hill Rd., Binghamton, NY 13902.

Telephone: 607-723-7464.

Technical Facilities: Channel No. 34 (590-596 MHz). Authorized power: 679.38-kw max. & 470.34-kw horizontal visual, 67.94-kw max. & 47.03-kw horizontal aural. Antenna: 897-ft. above av. terrain, 545-ft. above ground, 2215-ft. above sea level.

Latitude 42° 03' 38"
Longitude 75° 56' 33"

Transmitter: 3.2-mi. SSW of Binghamton, W side of Ingraham Hill Rd.

Satellite Earth Station: In operation, 5-meter; Comtech receivers.

News Service: UPI.

Ownership: Pinnacle Communications Inc., 100%. Philip D. Marella, pres.-treas., 80%; Inez Marella, v.p.-asst. secy.; John L. Laubach Jr., secy.; David Croll, 1%; Devonshire Capital Corp., 19%. Laubach owns 30% of WSBR(AM), Boca Raton, FL; 49.5% of WWGO & WCCK-FM, Erie, PA; 66.7% of WESA-AM-FM, Charleroi, PA. Devonshire has cable interests.

Began Operation: Nov. 24, 1962. Sale of control to Arthur, Hessen and Lazare by Alfred E. Anscombe (53.13%) and James E. Greeley (10.4%) approved August 17, 1966 by FCC (Television Digest, Vol. 6:34). Sale to present owners approved Aug. 7, 1978.

Represented (sales): Seltel Inc.

Represented (legal): Wilmer, Cutler & Pickering.

Personnel:

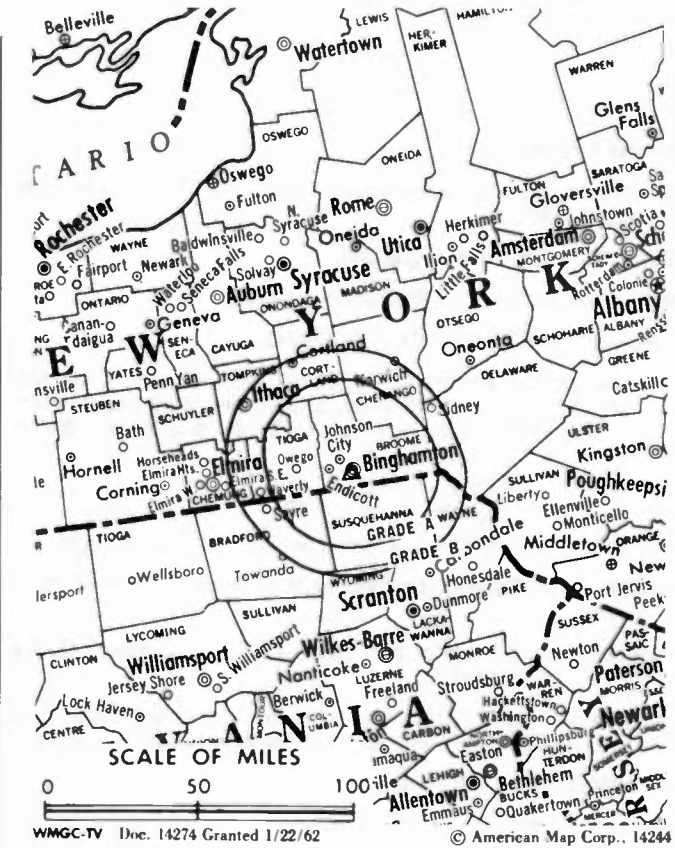
PHILIP D. MARELLA, president & general manager.
LOWELL NELSON, vice president, engineering.
ROY SOVA, station manager.
FRANK PLESSINGER, program director.
PAULA CARELL, news director.
BRUCE KLEIN, promotion director.

Highest 30 Sec. Rate (July 15, 1985): \$150.

NETWORK BASE HOURLY RATE: \$200.

Total Households: © MSI Consumer Market Data as of 1/1/85. TV Homes, TV% and Circulation © 1985 Arbitron. County coverage based on Arbitron study.

Net Weekly Circulation	State County	Total Households	TV Households	%
50% & Over	NEW YORK			
	Broome	79,200	78,000	98
	Tioga	18,100	17,800	98



Net Weekly Circulation	State County	Total Households	TV Households	%
Between 25-49%	NEW YORK			
	Chenango	18,100	17,700	98
	PENNSYLVANIA			
	Bradford	23,100	22,600	98
	Sullivan	2,200	2,100	95
	Susquehanna	13,800	13,500	98
Between 5-24%	NEW YORK			
	Chemung	35,100	34,300	98
	Cortland	17,300	17,000	98
	Delaware	16,900	16,300	96
	Tompkins	32,100	30,600	95
	PENNSYLVANIA			
	Tioga	14,200	13,700	96
	Wyoming	10,000	9,800	98
Station Totals		280,100	273,400	97
Net Weekly Circulation (1985)			104,300	
Average Daily Circulation (1985)			45,000	

New York—Buffalo

WGRZ-TV

Ch. 2

Network Service: NBC.

Licensee: WGRZ-TV Inc., 259 Delaware Ave., Buffalo 14202.

Studio: 259 Delaware Ave., Buffalo, NY 14202.

Telephone: 716-856-1414. TWX: 710-522-1729.

Technical Facilities: Channel No. 2 (54-60 MHz). Authorized power: 100-kw visual, 20-kw aural. Antenna: 940-ft above av. terrain, 958-ft. above ground, 2310-ft. above sea level.

Latitude 42° 43' 06"
Longitude 78° 33' 48"

Transmitter: Warner Hill Rd., South Wales, NY.

Satellite Earth Stations: Harris, 9-meter; Harris receivers.

News Services: AP, UPI, NBC, CNN, NIWS.

Ownership: WGRZ-TV Inc. is wholly owned by General Cinema Corp. Richard A. Smith, pres.; Melvin R. Wintman, exec. v.p.; J. Atwood Ives, senior v.p.

Began Operation: August 14, 1954. Assignment to present owner from Taft Bcstg. in exchange for WCIX-TV, Miami, FL approved by FCC Feb. 24, 1983. Sale to Taft by Transcontinent Television Corp. approved Feb. 19, 1964 (Television Digest, Vol. 3:15, 16, 31; 4:8).

Represented (sales): Katz Television; Radio-Television Representatives Ltd. (Canada).

Represented (legal): Cohn & Marks.

Personnel:

ROBERT J. TARR JR., president.
LYN P. STOYER, senior vice president & general manager.
RAYMOND MASELLI, vice president & general sales manager.
SUE PEARCE, vice president & controller.
TOM COCHRAN, local sales manager.
TIM R. RUDELL, news director.
DICK WESTLUND, manager of engineering.
MARILYN CAMPANA, traffic manager.

Highest 30 Sec. Rate (June 15, 1985): \$3000.

NETWORK BASE HOURLY RATE: \$1850.

Station also received in Canadian markets.

BBM Weekly Reach (Spring 1985): 3,169,000

Total Households: © MSI Consumer Market Data as of 1/1/85. TV Homes, TV% and Circulation © 1985 Arbitron. County coverage based on Arbitron study.

Net Weekly Circulation	State County	Total Households	TV Households	%
50% & Over	NEW YORK			
	Allegany	17,800	17,300	97
	Cattaraugus	30,900	30,300	98
	Chautauqua	54,500	53,500	98
	Erie	363,000	358,700	99
	Genesee	20,900	20,600	99
Niagara	82,600	81,600	99	



Net Weekly Circulation	State County	Total Households	TV Households	%
50% & Over	Orleans	13,800	13,500	98
	Wyoming	13,900	13,700	99
PENNSYLVANIA				
	Mc Kean	18,300	17,800	97
	Potter	6,400	6,200	97
NEW YORK				
Between 25-49%	Livingston	19,400	19,100	98
	Steuben	36,600	35,800	98
PENNSYLVANIA				
	Cameron	2,600	2,600	100
	Warren	17,300	16,700	97
NEW YORK				
Between 5-24%	Monroe	265,900	262,200	99
	Ontario	32,800	32,300	98
	Schuyler	6,300	6,100	97
Station Totals		1,003,000	988,000	98
Net Weekly Circulation (1985)			574,900	
Average Daily Circulation (1985)			342,500	

New York—Buffalo

WIVB-TV

Ch. 4

Network Service: CBS.

Licensee: Buffalo Broadcasting Co. Inc., 2077 Elmwood Ave., Buffalo, NY 14207.

Studio: 2077 Elmwood Ave., Buffalo, NY 14207.

Telephone: 716-874-4410. TWX: 710-522-1719.

Technical Facilities: Channel No. 4 (66-72 MHz). Authorized power: 100-kw visual, 20-kw aural. Antenna: 1200-ft. above av. terrain, 1059-ft. above ground, 2700-ft. above sea level.

Latitude 42° 39' 33"
Longitude 78° 37' 38"

Transmitter: Colden, NY.

Satellite Earth Stations: Transmit/receive, Scientific-Atlanta, 10-meter; Scientific-Atlanta receivers; Microdyne, 10-meter; Microdyne receivers.

News Services: AP, UPI.

Ownership: Howard Publications Inc. Robert S. Howard, chmn., 63%; Wendell Marshall, 18.4%; M. T. Deaton, 17.4%; John E. Tompkins, 1.2%. Buffalo Bcstg. officers: Robert S. Howard, chmn.; Leslie G. Arries Jr., pres.; Thomas W. Howard, v.p.; Wendell Marshall, secy.; Elvah Dixon, asst. secy.-treas.

Began Operation: May 14, 1948. Sale to present owner by Buffalo Evening News approved by FCC Sept. 16, 1977 (Television Digest, Vol. 17:22).

Represented (sales): Harrington, Righter & Parsons Inc.; Paul Mulvihill Ltd. (Canada).

Represented (legal): Cordon & Jacob.

Personnel:

LESLIE G. ARRIES JR., president & general manager.
SANDY DiPASQUALE, station manager.
WILSON SHEPARD, general sales manager.
RALPH THOMPSON, director of engineering.
QUINTIN E. RENNER, program director.
SARAH L. LEWIS, community services director.
TWILA HENNEBERGER, director of broadcast operations.
LESTER H. OTTERMAN, controller.
RON GATES, director of creative services.
JIM PEPPARD, acting news director.

Highest 30 Sec. Rate (Sept. 24, 1984): \$3400.

NETWORK BASE HOURLY RATE: \$1874.

Station also received in Canadian markets.

BBM Weekly Reach (Spring 1985): 3,446,000

Total Households: © MSI Consumer Market Data as of 1/1/85. TV Homes, TV% and Circulation © 1985 Arbitron. County coverage based on Arbitron study.



Net Weekly Circulation	State County	Total Households	TV Households	%
50% & Over	NEW YORK			
	Allegany	17,800	17,300	97
	Cattaraugus	30,900	30,300	98
	Chautauqua	54,500	53,500	98
	Erie	363,000	358,700	99
	Genesee	20,900	20,600	99
	Niagara	82,600	81,600	99
	Orleans	13,800	13,500	98
Wyoming	13,900	13,700	99	
PENNSYLVANIA	Cameron	2,600	2,600	100
	Mc Kean	18,300	17,800	97
	Potter	6,400	6,200	97
	Warren	17,300	16,700	97
Between 25-49%	NEW YORK			
	Steuben	36,600	35,800	98
Between 5-24%	NEW YORK			
	Livingston	19,400	19,100	98
	Monroe	265,900	262,200	99
PENNSYLVANIA	Tioga	14,200	13,700	96
Station Totals		978,100	963,300	98
Net Weekly Circulation (1985)				582,700
Average Daily Circulation (1985)				371,800

New York—Buffalo

WKBW-TV

Ch. 7

Network Service: ABC.

Licensee: Capital Cities Communications Inc., 485 Madison Ave., New York 10022.

Studio: 7 Broadcast Plaza, Buffalo, NY 14202.

Telephone: 716-845-6100. TWX: 710-522-1846.

Technical Facilities: Channel No. 7 (174-180 MHz). Authorized power: 91.2-kw visual, 18.2-kw aural. Antenna: 1420-ft. above av. terrain, 1076-ft. above ground, 2808-ft. above sea level.

Latitude 42° 38' 15"
Longitude 78° 37' 12"

Transmitter: E of Center St., Colden, NY.

Satellite Earth Station: Harris, 9-meter; Harris receivers.

AM Affiliate: WKBW, 50-kw, 1520 kHz.

News Services: AP, UPI.

Ownership: Capital Cities Communications Inc., 100%. For other interests, see Group Ownership of TV Stations. Note: Sale pends (Television Digest, Vol. 25:30, 32).

Began Operation: Nov. 30, 1958.

Represented (sales): Blair Television.

Represented (legal): Wilmer, Cutler & Pickering.

Represented (engineering): Moffet, Larson & Johnson, P.C.

Personnel:

- PHILIP R. BEUTH, president & general manager.
- RICHARD SHEPARD, vice president & general sales manager.
- CLIFF FISHER, local sales manager.
- RON MARTZOLF, program manager.
- JOE KIRIK, news director.
- DON HOLLAND, chief engineer.
- STEVE ZAPPIA, production manager.
- KEN KOLLER, business manager.
- KATHLENE RITER, promotion manager.
- PAUL CUNNINGHAM, business development manager.

Highest 30 Sec. Rate (July 7, 1983): \$3000.

NETWORK BASE HOURLY RATE: \$2150.

Station also received in Canadian markets.

BBM Weekly Reach (Spring 1985): 2,725,000

Total Households: © MSI Consumer Market Data as of 1/1/85. TV Homes, TV% and Circulation © 1985 Arbitron. County coverage based on Arbitron study.



Net Weekly Circulation	State County	Total Households	TV Households	%
50% & Over	NEW YORK			
	Allegany	17,800	17,300	97
	Cattaraugus	30,900	30,300	98
	Chautauqua	54,500	53,500	98
	Erie	363,000	358,700	99
	Genesee	20,900	20,600	99
	Niagara	82,600	81,600	99
	Orleans	13,800	13,500	98
	Steuben	36,600	35,800	98
Wyoming	13,900	13,700	99	
	PENNSYLVANIA			
	Cameron	2,600	2,600	100
	Mc Kean	18,300	17,800	97
	Potter	6,400	6,200	97
Warren	17,300	16,700	97	
Between 25-49%	PENNSYLVANIA			
	Elk	13,400	13,100	98
Between 5-24%	NEW YORK			
	Livingston	19,400	19,100	98
	PENNSYLVANIA			
Tioga	14,200	13,700	96	
Station Totals		725,600	714,200	98
Net Weekly Circulation (1985)				597,700
Average Daily Circulation (1985)				407,100

New York—Buffalo

WUTV

Ch. 29

Network Service: None, independent.

Licensee: Citadel Communications Co. Ltd., 123 East 54th St., Suite 2C New York, NY 10022.

Studio: 951 Whitehaven Rd., Grand Island, NY 14072.

Telephone: 716-773-7531. TWX: 710-260-1359.

Technical Facilities: Channel No. 29 (560-566 MHz). Authorized power: 1250-kw max. & 1050-kw horizontal visual, 105-kw aural. Antenna: 920-ft. above av. terrain, 959-ft. above ground, 1549-ft. above sea level.

Latitude 43° 01' 27"
Longitude 78° 55' 40"

Transmitter: 951 Whitehaven Rd., Grand Island, NY.

Satellite Earth Station: Microdyne, 5-meter; Microdyne receivers.

Ownership: Philip J. Lombardo, Joel Martin Hartstone & Barry Dickson, gen. partners; C.C.C. Communications Corp., ltd. partner. CCCC ownership: Philip Lombardo, Joel Hartstone, Barry Dickson. Citadel is licensee of WVNY(TV), Burlington, VT.

Began Operation: December 21, 1970. Sale to present owner by Whitehaven Entertainment Corp. approved by FCC Aug. 31, 1984 (Television Digest, Vol. 24:29). Sale to Whitehaven by Herman Pease, et al., approved by FCC August 31, 1984. Sale to Herman Pease, et al., by Ultravision Bcstg. Co. (F. R. Burczynski, et al.) approved by FCC Feb. 10, 1978 (Vol. 17:31).

Represented (sales): TeleRep Inc.; Canadian Communications Co. (Canada).

Represented (legal): Arent, Fox, Kintner, Plotkin & Kahn.

Personnel:

FRANK GREGG, station manager.
DENNIS MAJEWICZ, director of engineering.
LOIS RINGLE, program director.
TONY McMAHON, national sales manager.
GREG O'CONNOR, local sales manager.

Highest 30 Sec. Rate (July 17, 1984): \$400.

Station also received in Canadian markets.

BBM Weekly Reach (Spring 1985): 2,255,000

Total Households: © MSI Consumer Market Data as of 1/1/85. TV Homes, TV% and Circulation © 1985 Arbitron. County coverage based on Arbitron study.

Net Weekly Circulation	State County	Total Households	TV Households	%
50% & Over	NEW YORK			
	Erie	363,000	358,700	99
	Niagara	82,600	81,600	99



Net Weekly Circulation	State County	Total Households	TV Households	%
Between 25-49%	NEW YORK			
	Cattaraugus	30,900	30,300	98
	Genesee	20,900	20,600	99
	Orleans	13,800	13,500	98
	Wyoming	13,900	13,700	99
Between 5-24%	PENNSYLVANIA			
	Warren	17,300	16,700	97
Station Totals	NEW YORK			
	Chautauqua	54,500	53,500	98
Net Weekly Circulation (1985)	Livingston	19,400	19,100	98
Average Daily Circulation (1985)		616,300	607,700	98
			295,200	
			123,000	

New York—Elmira

WENY-TV

Ch. 36

Network Service: ABC.

Licensee: WENY Inc., Box 208, Elmira, NY 14902.

Studio: 596 Old Ithaca Rd., Horseheads, NY 14845.

Telephone: 607-739-3636.

Technical Facilities: Channel No. 36 (602-608 MHz). Authorized power: 464-kw max. & 427-kw horizontal visual, 92.7-kw max. & 85.4-kw horizontal aural. Antenna: 1050-ft. above av. terrain, 840-ft. above ground, 2546-ft. above sea level.

Latitude 42° 06' 20"
Longitude 76° 52' 17"

Transmitter: Hawley Hill, approx. 3-mi. WNW of Elmira.

AM Affiliate: WENY, 1-kw, 1230 kHz.

FM Affiliate: WLEZ, 750 watts, 92.7 MHz (No. 224), 560-ft.

News Service: AP.

Ownership: Donald M. Simmons & Howard L. Green, 50% each. They also own WOND(AM), Pleasantville, NJ & WMGM(FM), Atlantic City, NJ & 50% each of WMGM-TV, Wildwood, NJ.

Began Operation: Nov. 19, 1969.

Represented (sales): Avery-Knodel Inc.

Represented (legal): Cordon & Jacob.

Represented (engineering): Lohnes & Culver.

Personnel:

HOWARD L. GREEN, executive vice president.
PATRICK M. PARISH, general manager.
LEWIS G. ROBLER, station manager.
ELLEN PAINTER, production director.
CONRAD SCHWENZER, chief engineer.

Highest 30 Sec. Rate (Dec. 1, 1983): \$175.

NETWORK BASE HOURLY RATE: \$175.

Total Households: © MSI Consumer Market Data as of 1/1/85. TV Homes, TV% and Circulation © 1985 Arbitron. County coverage based on Arbitron study.

Net Weekly Circulation	State County	Total Households	TV Households	%
50% & Over	NEW YORK			
	Chemung	35,100	34,300	98
	Schuyler	6,300	6,100	97
	Steuben	36,600	35,800	98



WENY-TV BNPCT-7044 Granted 8/20/69

Net Weekly Circulation	State County	Total Households	TV Households	%
50% & Over	PENNSYLVANIA			
	Tioga	14,200	13,700	96
Between 25-49%	PENNSYLVANIA			
	Bradford	23,100	22,600	98
Between 5-24%	NEW YORK			
	Allegany	17,800	17,300	97
	Broome	79,200	78,000	98
	Tioga	18,100	17,800	98
	Tompkins	32,100	30,600	95
	Yates	8,600	8,400	98
	PENNSYLVANIA			
	Potter	6,400	6,200	97
	Sullivan	2,200	2,100	95
Station Totals		279,700	272,900	97
Net Weekly Circulation (1985)				98,000
Average Daily Circulation (1985)				47,600

New York—Elmira-Corning

WETM-TV

Ch. 18

(Satellite of WSTM-TV, Syracuse)

Network Service: NBC.

Licensee: WETM-TV Inc., Box 1207, Elmira, NY 14902.

Studio: Hawley Hill. Telephone: 607-733-5518.

Mailing Address: Box 1207, Elmira, NY 14902.

Technical Facilities: Channel No. 18 (494-500 MHz). Authorized power: 170-kw max. & 113-kw horizontal visual, 33-kw max. & 22.4-kw horizontal aural. Antenna: 1220-ft. above av. terrain, 843-ft. above ground, 2549-ft. above sea level, using 1° electrical and 0.5° mechanical beam tilt.

Latitude 42° 06' 20"
Longitude 76° 52' 17"

Transmitter: Hawley Hill, approx. 3-mi. WNW of Elmira.

News Service: UPI.

Ownership: Times Mirror Co. For other interests, see Group Ownership of TV Stations.

Began Operation: Sept. 10, 1956. Sale to present owner by Newhouse Bcstg. Corp. approved by FCC March 27, 1980 (Television Digest, Vol. 18:50; 19:19).

Represented (legal): Wilmer, Cutler & Pickering.

Represented (engineering): Lohnes & Culver.

Personnel:

JOHN J. McCRORY, president.
JON WINGATE, vice president & general manager.
MARK POLOVICK, chief engineer.

Rates: Sold in combination with WSTM-TV, Syracuse.

NETWORK BASE HOURLY RATE: Bonus to WSTM-TV, Syracuse.

Total Households: © MSI Consumer Market Data as of 1/1/85. TV Homes, TV% and Circulation © 1985 Arbitron. County coverage based on Arbitron study.

Net Weekly Circulation	State County	Total Households	TV Households	%
50% & Over	NEW YORK			
	Chemung	35,100	34,300	98
	Steuben	36,600	35,800	98
	PENNSYLVANIA			
	Tioga	14,200	13,700	96



Net Weekly Circulation	State County	Total Households	TV Households	%
Between 25-49%	NEW YORK			
	Schuylers	6,300	6,100	97
	PENNSYLVANIA			
	Bradford	23,100	22,600	98
	Sullivan	2,200	2,100	95
Between 5-24%	NEW YORK			
	Allegany	17,800	17,300	97
	Broome	79,200	78,000	98
	Tioga	18,100	17,800	98
	PENNSYLVANIA			
	Potter	6,400	6,200	97
Station Totals		239,000	233,900	97
Net Weekly Circulation (1985)				92,000
Average Daily Circulation (1985)				51,400

New York—Kingston

WTZA

Ch. 62

Network Service: None, independent.

Grantee: WTZA-TV Associates, 721 Broadway, Kingston, NY 12401.

Studio: 721 Broadway, Kingston, NY 12401.

Telephone: 914-339-6200.

Technical Facilities: Channel No. 62 (758-764 MHz). Authorized power: 5000-kw max. visual, 500-kw max. aural. Antenna: 1940-ft. above av. terrain, 277-ft. above ground, 3197-ft. above sea level.

Latitude	42°	05'	06"
Longitude	74°	06'	00"

Transmitter: Overlook Mtn., Woodstock.

Satellite Earth Station: Harris, 6.1-meter; Harris receivers.

News Services: AP, CNN.

Ownership: Dean L. Gitter, chief operating officer, 39.4%; Edward P. Swyer, 29.17%; Lewis A. Swyer, 15.67%; William Picotte, 4.06%; C. Powers Taylor, 2.8%; Harriette P. Hess Trust, 2.2%.

Due to Begin Operation: Oct. 13, 1985.

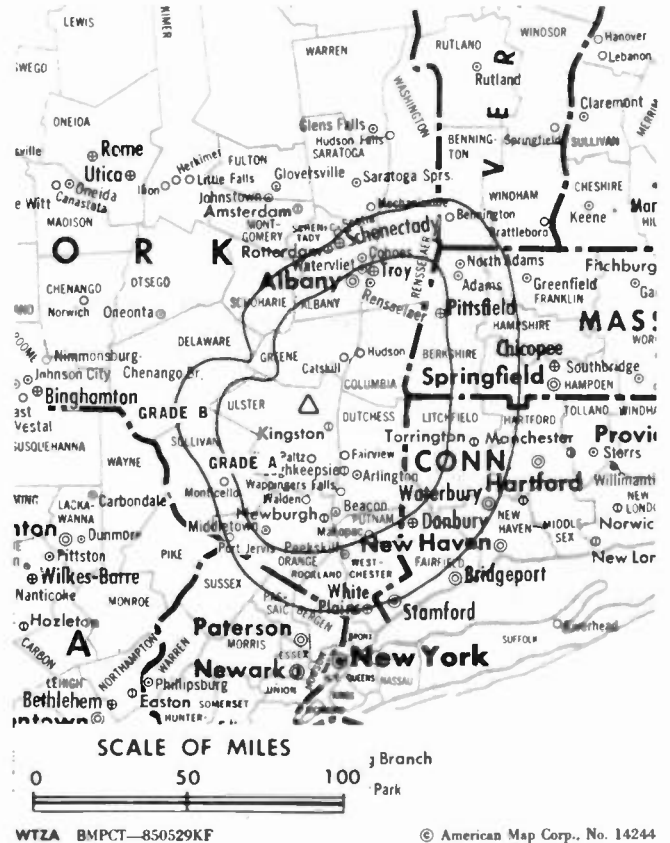
Represented (legal): Willey & Rein.

Represented (engineering): Jules Cohen & Associates, P.C.

Personnel:

DEAN GITTER, chief operating officer & program director.
EDWARD ZELLEFRON, general manager.
DANIEL VILES, general sales manager.
KEVIN DREWES, chief engineer.
KATHY YANAS, promotion director.
GERARD HARRINGTON III, news director.

Rates: Not available.



New York—New York

WABC-TV

Ch. 7

Network Service: ABC.

Licensee: American Broadcasting Co., 1330 Ave. of the Americas, New York, NY 10019.

Studio: 7 Lincoln Square, New York, NY 10023.

Telephone: 212-887-7777.

Technical Facilities: Channel No. 7 (174-180 MHz). Authorized power: 64.6-kw visual, 6.46-kw aural. Antenna: 1611-ft. above av. terrain, 1727-ft. above ground, 1739-ft. above sea level.

Latitude 40° 42' 43"
Longitude 74° 00' 49"

Transmitter: World Trade Center.

Satellite Earth Stations: Transmit/receive.

AM Affiliate: WABC, 50-kw, 770 kHz.

FM Affiliate: WPLJ, 4.6-kw, 95.5 MHz (No. 238) 1300-ft.

News Services: ABC, AP, UPI.

Ownership: American Broadcasting Co. is a division of American Broadcasting Companies Inc. Leonard Goldenson, chmn. For other interests, see Group Ownership of TV Stations.

Began Operation: Aug. 10, 1948.

Represented (sales): ABC Television Spot Sales Inc.

Represented (legal): McKenna, Wilkinson & Kittner.

Represented (engineering): Smith & Powstenko.

Personnel:

BILL FYFFE, vice president & general manager.
JOHN WATKINS, general sales manager.
THOMAS KANE, local sales manager.
BARRY BALDWIN, national sales manager.
GORDON KUNZ, production manager.
JANE SMERGLIA, dir. of research & sales development.
JAMES BAKER, director of engineering.
KIMBALL HOWELL, director of creative services.
SHEILA TERRACE, director of community affairs.
CLIFF LOVE, editorial director.
RICHARD MERKLE, business affairs director.
BROOKE BAILEY, program director.
TAK KAKO, assistant director of programming.
WILLIAM APPLGATE, director of news.
SYLVIA HUESTON, director of community relations.
ANNA CARBONELL, press information manager.

Rates: On request.

Total Households: © MSI Consumer Market Data as of 1/1/85. TV Homes, TV% and Circulation © 1985 Arbitron. County coverage based on Arbitron study.

Net Weekly Circulation	State County	Total Households	TV Households	%
50% & Over	CONNECTICUT			
	Fairfield	291,200	287,600	99
	NEW JERSEY			
	Bergen	305,900	303,800	99
	Essex	294,500	290,200	99
	Hudson	205,900	203,100	99
	Hunterdon	32,100	31,600	98
	Middlesex	208,000	206,200	99
	Monmouth	184,500	182,400	99
	Morris	141,000	139,900	99
	Ocean	154,100	152,600	99
	Passaic	155,400	153,600	99
Somerset	71,600	70,900	99	
Sussex	43,800	43,100	98	



Net Weekly Circulation	State County	Total Households	TV Households	%
50% & Over	Union	179,600	178,000	99
	Warren	31,800	31,300	98
50% & Over	NEW YORK			
	Bronx	398,000	391,600	98
	Dutchess	88,200	86,400	98
	Kings	807,900	793,000	98
	Nassau	435,700	433,100	99
	New York	732,000	694,000	95
	Orange	91,800	90,000	98
	Putnam	28,600	28,200	98
	Queens	734,500	726,500	99
	Richmond	128,800	127,600	99
	Rockland	86,000	84,700	98
	Suffolk	421,600	417,300	99
Sullivan	25,900	25,100	97	
Ulster	60,800	59,100	97	
Westchester	317,100	313,300	99	
50% & Over	PENNSYLVANIA			
Pike	8,300	8,000	96	
Between 25-49%	CONNECTICUT			
	New Haven	283,000	278,900	99
Between 25-49%	NEW JERSEY			
Mercer	109,200	107,500	98	
Between 5-24%	CONNECTICUT			
	Litchfield	59,700	58,600	98
Between 5-24%	PENNSYLVANIA			
	Carbon	20,900	20,500	98
	Lehigh	107,200	105,600	99
	Monroe	28,900	28,400	98
	Northampton	84,600	83,200	98
Wayne	13,900	13,400	96	
Station Totals		7,372,000	7,248,300	98
Net Weekly Circulation (1985)			5,937,800	
Average Daily Circulation (1985)			3,518,300	

New York—New York

WCBS-TV

Ch. 2

Network Service: CBS.

Licensee: CBS Inc., 51 West 52nd St., New York, NY 10019.

Studio: 524 W. 57th St., New York, NY 10019.

Telephone: 212-975-4321. TWX: 212-867-7987.

Technical Facilities: Channel No. 2 (54-60 MHz). Authorized power: 20.4-kw visual, 4.07-kw aural. Antenna: 1577-ft. above av. terrain, 1729-ft. above ground, 1741-ft. above sea level.

Latitude 40° 42' 43"
Longitude 74° 00' 49"

Transmitter: North Tower, World Trade Center.

Satellite Earth Station: Common Carrier.

AM Affiliate: WCBS, 50-kw, 880 kHz.

FM Affiliate: WCBS-FM, 7.2-kw, 101.1 MHz (No. 266), 1300-ft.

News Services: AP, UPI, CBS.

Ownership: Thomas Wyman, chairman of board & pres.; Carl Anton Muller, vice pres. & treas.; Charles T. Bates, secy. For other bcstg. interests, see Group Ownership of TV Stations.

Began Operation: July 1, 1941.

Represented (sales): CBS Television Stations National Sales.

Personnel:

ROGER COLLOFF, vice president & general manager.
ROBERT FOGARTY, general sales manager.
ELLIOT BLACK, national sales manager.
JIM ZARCHIN, director of news.
DINORAH SPALDING, director of station services.
DAVID LaFOUNTAIN, director of communications.
LESLEY CROSSON, director of editorials.
TONI JOHNSON, manager, broadcast operations.
WILLIAM C. LACEY, director, broadcast administration.
RON TARASOFF, director, technical operations.

Rates: On request.

Total Households: © MSI Consumer Market Data as of 1/1/85. TV Homes, TV% and Circulation © 1985 Arbitron. County coverage based on Arbitron study.

Net Weekly Circulation	State County	Total Households	TV Households	%
50% & Over	CONNECTICUT			
	Fairfield	291,200	287,600	99
50% & Over	NEW JERSEY			
	Bergen	305,900	303,800	99
	Essex	294,500	290,200	99
	Hudson	205,900	203,100	99
	Hunterdon	32,100	31,600	98
	Middlesex	208,000	206,200	99
	Monmouth	184,500	182,400	99
	Morris	141,000	139,900	99
	Ocean	154,100	152,600	99
	Passaic	155,400	153,600	99
	Somerset	71,600	70,900	99
	Sussex	43,800	43,100	98
	Union	179,600	178,000	99
	Warren	31,800	31,300	98



Net Weekly Circulation	State County	Total Households	TV Households	%
50% & Over	NEW YORK			
	Bronx	398,000	391,600	98
	Dutchess	88,200	86,400	98
	Kings	807,900	793,000	98
	Nassau	435,700	433,100	99
	New York	732,000	694,000	95
	Orange	91,800	90,000	98
	Putnam	28,600	28,200	98
	Queens	734,500	726,500	99
	Richmond	128,800	127,600	99
	Rockland	86,000	84,700	98
	Suffolk	421,600	417,300	99
	Sullivan	25,900	25,100	97
Ulster	60,800	59,100	97	
Westchester	317,100	313,300	99	
Between 25-49%	PENNSYLVANIA			
	Pike	8,300	8,000	96
Between 25-49%	CONNECTICUT			
	Litchfield	59,700	58,600	98
	New Haven	283,000	278,900	99
Between 5-24%	NEW JERSEY			
	Mercer	109,200	107,500	98
	PENNSYLVANIA			
	Carbon	20,900	20,500	98
Monroe	28,900	28,400	98	
Northampton	84,600	83,200	98	
Wayne	13,900	13,400	96	
Station Totals		7,264,800	7,142,700	98
Net Weekly Circulation (1985)			5,960,400	
Average Daily Circulation (1985)			3,423,000	

New York—New York

WNBC-TV

Ch. 4

Network Service: NBC.

Licensee: National Broadcasting Co., 30 Rockefeller Plaza, New York, NY.

Studio: 30 Rockefeller Plaza, New York, NY 10020.

Telephone: 212-664-4444. TWX: 212-640-5788.

Technical Facilities: Channel No. 4 (66-72 MHz). Authorized power: 17.4-kw visual, 3.47-kw aural. Antenna: 1690-ft. above av. terrain, 1729-ft. above ground, 1741-ft. above sea level.

Latitude 40° 42' 43"
Longitude 74° 00' 49"

Transmitter: North Tower, World Trade Center.

AM Affiliate: WNBC, 50-kw, 660 kHz.

FM Affiliate: WYNY, 4.6-kw, 97.1 MHz (No. 246), 1300-ft.

News Services: AP, UPI, NBC.

Ownership: NBC is wholly owned subsidiary of RCA. For other interests, see Group Ownership of TV Stations.

Began Operation: July 1, 1941.

Represented (sales): NBC Spot Sales.

Personnel:

CARL CAREY, vice president & general manager.
HILARY HENDER, station manager.
LOU ABITABO, director, sales.
JAY LINDEN, sales manager.
JOHN McCORMICK, sales manager.
ED KNAPP, director, station operations.
ANDREW JACKSON, manager, technical operations.
LINDA LIPMAN, manager, press & publicity.
JOHN O'NEILL, dir., finance & administration.
GRANT RUESCH, director, business affairs.
ROBERT DAVIS, news director.
JOE MICHAELS, editorial director.
KAREN COPELAND, program director.
CHARLES LICAMELI, manager, license & standards.

Rates: On request.

Total Households: © MSI Consumer Market Data as of 1/1/85. TV Homes, TV% and Circulation © 1985 Arbitron. County coverage based on Arbitron study.

Net Weekly Circulation	State County	Total Households	TV Households	%
50% & Over	CONNECTICUT			
	Fairfield	291,200	287,600	99
	New Haven	283,000	278,900	99
50% & Over	NEW JERSEY			
	Bergen	305,900	303,800	99
	Essex	294,500	290,200	99
	Hudson	205,900	203,100	99
	Hunterdon	32,100	31,600	98
	Middlesex	208,000	206,200	99
	Monmouth	184,500	182,400	99
	Morris	141,000	139,900	99
	Ocean	154,100	152,600	99
	Passaic	155,400	153,600	99
	Somerset	71,600	70,900	99
	Sussex	43,800	43,100	98
	Union	179,600	178,000	99



Net Weekly Circulation	State County	Total Households	TV Households	%
50% & Over	NEW YORK			
	Bronx	398,000	391,600	98
	Dutchess	88,200	86,400	98
	Kings	807,900	793,000	98
	Nassau	435,700	433,100	99
	New York	732,000	694,000	95
	Orange	91,800	90,000	98
	Putnam	28,600	28,200	98
	Queens	734,500	726,500	99
	Richmond	128,800	127,600	99
	Rockland	86,000	84,700	98
	Suffolk	421,600	417,300	99
	Sullivan	25,900	25,100	97
	Ulster	60,800	59,100	97
Westchester	317,100	313,300	99	
8,300	PENNSYLVANIA			
Pike	8,300	8,000	96	
Between 25-49%	CONNECTICUT			
	Litchfield	59,700	58,600	98
	NEW JERSEY			
Mercer	109,200	107,500	98	
Warren	31,800	31,300	98	
Between 5-24%	CONNECTICUT			
	Middlesex	50,000	49,000	98
	NEW JERSEY			
	Atlantic	76,900	75,400	98
	PENNSYLVANIA			
	Monroe	28,900	28,400	98
	Northampton	84,600	83,200	98
Wayne	13,900	13,400	96	
Station Totals		7,370,800	7,246,600	98
Net Weekly Circulation (1985)				6,034,000
Average Daily Circulation (1985)				3,543,700

New York—New York

WNEW-TV

Ch. 5

Network Service: None, independent.

Licensee: Metromedia Radio & Television Inc., One Harmon Plaza, Secaucus, NJ 07094.

Studio: 205 E. 67th St., New York, NY 10021.

Telephone: 212-535-1000. **TWX:** 212-867-4835.

Technical Facilities: Channel No. 5 (76-82 MHz). Authorized power: 17.54-kw visual, 0.955-kw aural. Antenna: 1688-ft. above av. terrain, 1726-ft. above ground, 1738-ft. above sea level.

Latitude 40° 42' 54"
Longitude 74° 00' 49"

Transmitter: World Trade Center.

Satellite Earth Stations: Common Carrier; transmit/receive.

AM Affiliate: WNEW, 50-kw, 1130 kHz.

FM Affiliate: WNEW-FM, 1.3-kw, 102.7 MHz (No. 274), 1360-ft.

News Services: AP, UPI, Metromedia News.

Ownership: Metromedia Inc., John W. Kluge, 75.50%; Robert M. Bennett, George H. Duncan & Stuart Subotnick, 0.2% each; Prudential Life Insurance Co., 15.5%; Boston Ventures Ltd. Partnership, 3%. For officers & other interests, see Group Ownership of TV Stations.

Began Operation: May 2, 1944 as a Du Mont station. Du Mont Broadcasting Corp. was spun off by Allen B. Du Mont Laboratories Inc. on Dec. 2, 1955, to its common stockholders of record on Nov. 14, 1955, pursuant to FCC consent of Nov. 17, 1955, and its name was changed to Metropolitan Broadcasting Corp. on May 13, 1958. March 28, 1961, parent company name became Metromedia Inc.

Represented (sales): Katz Independent TV Sales.

Represented (engineering): Hammett & Edison Inc.

Personnel:

- KEVIN P. O'BRIEN, vice president & general manager.
- CHARLES MEEHAN, vice president & general sales manager.
- NICK LANGONE, vice president & local sales manager.
- DIANNE GIOVANNI, vice president & national sales manager.
- WILLIAM D. KELLY, vice president & chief engineer.
- KENNETH BECKER, vice president & director of business affairs.
- PHYLLIS SEIFER, v.p. & director of advertising & creative services.
- RICHARD WITKIN, vice president & director of commercial operations.
- EDWARD PETROSKY, vice president & director of traffic.
- MURIEL REIS, vice president & associate general counsel.
- JOHN PARSONS PEDITTO, vice president & news director.
- LARRY YOUNG, local sales manager.
- ROBERT FRIEDMAN, program director.
- JACQUELINE TODTMAN, director of research & marketing.

Highest 30 Sec. Rate (July 29, 1985): \$4000.

Total Households: © MSI Consumer Market Data as of 1/1/85. TV Homes, TV% and Circulation © 1985 Arbitron. County coverage based on Arbitron study.

Net Weekly Circulation	State County	Total Households	TV Households	%	
50% & Over	CONNECTICUT				
		Fairfield	291,200	287,600	99
		New Haven	283,000	278,900	99
	NEW JERSEY				
		Bergen	305,900	303,800	99
		Essex	294,500	290,200	99
		Hudson	205,900	203,100	99
		Hunterdon	32,100	31,600	98
		Middlesex	208,000	206,200	99
		Monmouth	184,500	182,400	99
		Morris	141,000	139,900	99
		Ocean	154,100	152,600	99



Net Weekly Circulation	State County	Total Households	TV Households	%
50% & Over	Passaic	155,400	153,600	99
	Somerset	71,600	70,900	99
	Sussex	43,800	43,100	98
	Union	179,600	178,000	99
	Warren	31,800	31,300	98
NEW YORK				
	Bronx	398,000	391,600	98
	Chemung	35,100	34,300	98
	Dutchess	88,200	86,400	98
	Kings	807,900	793,000	98
	Nassau	435,700	433,100	99
	New York	732,000	694,000	95
	Orange	91,800	90,000	98
	Putnam	28,600	28,200	98
	Queens	734,500	726,500	99
	Richmond	128,800	127,600	99
	Rockland	86,000	84,700	98
	Suffolk	421,600	417,300	99
	Sullivan	25,900	25,100	97
	Ulster	60,800	59,100	97
	Westchester	317,100	313,300	99
PENNSYLVANIA				
	Northampton	84,600	83,200	98
	Pike	8,300	8,000	96
CONNECTICUT				
Between 25-49%	Hartford	299,100	294,200	98
	Litchfield	59,700	58,600	98
	Middlesex	50,000	49,000	98
NEW JERSEY				
	Atlantic	76,900	75,400	98
	Mercer	109,200	107,500	98

(Continued on page A-699)

Station Totals	9,257,600	9,098,800	98
Net Weekly Circulation (1985)		5,816,600	
Average Daily Circulation (1985)		2,886,100	

New York—New York- Secaucus, New Jersey

WOR-TV

Ch. 9

Network Service: None, independent.

Licensee: RKO General Inc., 1440 Broadway, New York 10018.

Studio: 1481 Broadway, New York, NY 10036.

Telephone: 212-764-7000. TWX: 710-581-4386.

Technical Facilities: Channel No. 9 (186-192 MHz). Authorized power: 61.7-kw visual, 4.79-kw aural. Antenna: 1637-ft. above av. terrain, 1729-ft. above ground, 1741-ft. above sea level.

Latitude 40° 42' 43"
Longitude 74° 00' 49"

Transmitter: World Trade Center.

Map Note: Contours calculated by revised Sec. 73.699 of FCC Rules not available.

AM Affiliate: WOR, 50-kw, 710 kHz.

FM Affiliate: WXLO, 5.4-kw, 98.7 MHz (No. 254), 1230-ft.

News Service: AP.

Ownership: RKO General Inc., a subsidiary of GenCorp. Shane O'Neil, pres. For other interests, see Group Ownership of TV Stations.

Began Operation: Oct. 5, 1949. In Jan. 1952, R. H. Macy Co. merged ownership with Thomas S. Lee Enterprises Inc., now RKO General, Macy Co. retaining 10%; in Dec. 1955, Macy sold its interest to General Tire & Rubber Co., latter setting up parent holding firm, RKO General Inc., for both broadcasting and RKO Radio Pictures (Television Digest, Vol. 7:41, 46; 8:3; 11:48, 51).

Represented (sales): Blair Television.

Represented (legal): Pierson, Ball & Dowd (Washington); Regan, Goldfarb, Heller, Wetzler & Quinn (New York).

Personnel:

PETER A. LEONE, vice president & general manager.
THOMAS N. RYAN, vice president & general sales manager.
PETER MITCHELL, vice president & sales manager.
PATRICK PENNUCCI, vice president & sales manager.
PETER INGRASSIA, vice president & national sales manager.
FREDERIC J. GOLD, v.p., dir. of research services.
MARSHA KAMINSKY, v.p. & dir., public affairs.
ALFRED J. RUSSO, WOR Division controller.
ROBERT FRENCH, New Jersey sales manager.
ALEXANDER DUSEK, director of advertising & marketing.
KEN MCGOWAN, director of engineering.
THOMAS PETNER, director of news.

Rates: On request.

Total Households: © MSI Consumer Market Data as of 1/1/85. TV Homes, TV% and Circulation © 1985 Arbitron. County coverage based on Arbitron study.

Net Weekly Circulation	State County	Total Households	TV Households	Households %
50% & Over	NEW JERSEY			
	Bergen	305,900	303,800	99
	Essex	294,500	290,200	99
	Hudson	205,900	203,100	99
	Hunterdon	32,100	31,600	98
	Middlesex	208,000	206,200	99
	Monmouth	184,500	182,400	99
	Morris	141,000	139,900	99
	Ocean	154,100	152,600	99
	Passaic	155,400	153,600	99
	Somerset	71,600	70,900	99
	Sussex	43,800	43,100	98
	Union	179,600	178,000	99
Warren	31,800	31,300	98	



Net Weekly Circulation	State County	Total Households	TV Households	Households %
50% & Over	NEW YORK			
	Bronx	398,000	391,600	98
	Kings	807,900	793,000	98
	Nassau	435,700	433,100	99
	Orange	91,800	90,000	98
	Putnam	28,600	28,200	98
	Queens	734,500	726,500	99
	Richmond	128,800	127,600	99
	Suffolk	421,600	417,300	99
	Sullivan	25,900	25,100	97
PENNSYLVANIA	Pike	8,300	8,000	96
	ALABAMA			
Between 25-49%	Calhoun	42,700	42,300	99
	CALIFORNIA			
CONNECTICUT	Modoc	3,600	3,300	92
	Fairfield	291,200	287,600	99
	Litchfield	59,700	58,600	98
NEW HAVEN	New Haven	283,000	278,900	99
	INDIANA			
Knox	Knox	16,000	15,700	98
	MISSOURI			
Carter	Carter	2,100	2,000	95
	NEW JERSEY			
Atlantic	Atlantic	76,900	75,400	98
	Cape May	37,700	37,000	98
	Mercer	109,200	107,500	98

(Continued on page A-700)

Station Totals	24,333,500	23,985,700	98
Net Weekly Circulation (1985)		6,549,000	
Average Daily Circulation (1985)		2,284,700	

New York—New York

WPIX

Ch. 11

Network Service: None, independent.

Licensee: WPIX Inc., 11 WPIX Plaza, New York, NY 10017.

Studio: 220 E. 42nd St., New York, NY 10017.

Telephone: 212-949-1100.

Technical Facilities: Channel No. 11 (198-204 MHz). Authorized power: 58.9-kw visual, 11.7-kw aural. Antenna: 1663-ft. above av. terrain, 1729-ft. above ground, 1741-ft. above sea level.

Latitude 40° 42' 43"
Longitude 74° 00' 49"

Transmitter: World Trade Center.

Map Note: Contours calculated by revised Sec. 73.699 of FCC Rules not available.

Satellite Earth Stations: Transmit/receive; Common Carrier.

FM Affiliate: WPIX-FM, 5.3-kw, 101.9 MHz (No. 270) 1420-ft.

News Services: AP, UPI, WTN, Visnews, INDX, INN, Group W Newsfeed.

Ownership: Tribune Broadcasting Co., 84%; three executives, 16%. For other Tribune interests, see Group Ownership of TV Stations.

Began Operation: June 15, 1948.

Represented (sales): TeleRep Inc.

Represented (legal): Schnader, Harrison, Segal & Lewis (Washington); Patterson, Belknap, Webb & Tyler (New York).

Represented (engineering): A. D. Ring & Associates.

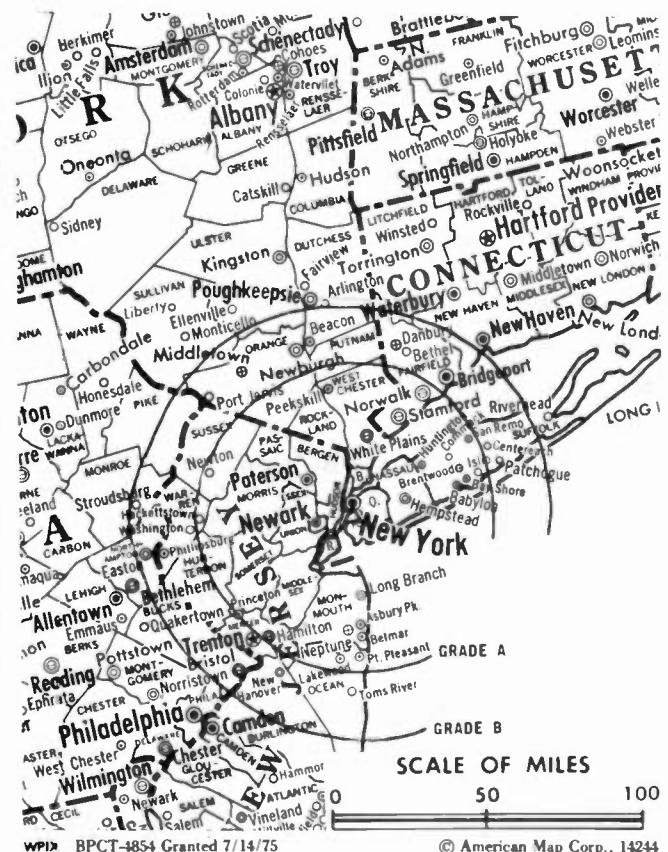
Personnel:

- LEAVITT J. POPE, president & chief executive officer.
- GERARD MULDERRIG, senior vice president, sales.
- DAVID H. POLINGER, senior vice president & asst. to president.
- PATRICK AUSTIN, senior vice president & treasurer.
- JOHN CORPORON, senior vice president, news & pres., INN.
- OTIS FREEMAN, senior vice president, engineering.
- ROBERT MURCH, vice president & chief engineer.
- DON CARNEY, vice president, sports & special events.
- JULIE NUNNARI, vice president, programming.
- JANE PERLMAN, vice president, research.
- KATHLEEN SHEPHERD, v.p., community affairs & production.
- PAUL BISSONETTE, vice president, creative services.
- JOHN MCGOWAN, vice president, program sales.
- GERARD PUCCIO, vice president & sales manager.
- LAWRENCE LINEHAN, vice president & sales manager.
- MARTIN APPEL, vice president, public relations.
- LIZ GOLDBERG, EDP/operations manager.
- ROSE DURKIN, vice president & controller.
- ELAINE HURYN, vice president, planning.
- CLAUDIA GASPARINI, vice president, human resources.

Rates: On request.

Total Households: © MSI Consumer Market Data as of 1/1/85. TV Homes, TV% and Circulation © 1985 Arbitron. County coverage based on Arbitron study.

Net Weekly Circulation	State County	Total Households	TV Households	%
50% & Over	NEW JERSEY			
	Bergen	305,900	303,800	99
	Essex	294,500	290,200	99
	Hudson	205,900	203,100	99
	Middlesex	208,000	206,200	99
	Monmouth	184,500	182,400	99
	Morris	141,000	139,900	99
	Ocean	154,100	152,600	99
	Passaic	155,400	153,600	99
	Somerset	71,600	70,900	99



Net Weekly Circulation	State County	Total Households	TV Households	%
50% & Over	Sussex	43,800	43,100	98
	Union	179,600	178,000	99
	Warren	31,800	31,300	98
NEW YORK	Bronx	398,000	391,600	98
	Kings	807,900	793,000	98
	Nassau	435,700	433,100	99
	New York	732,000	694,000	95
	Orange	91,800	90,000	98
	Putnam	28,600	28,200	98
	Queens	734,500	726,500	99
	Richmond	128,800	127,600	99
	Rockland	86,000	84,700	98
	Suffolk	421,600	417,300	99
	Sullivan	25,900	25,100	97
	Ulster	60,800	59,100	97
	Westchester	317,100	313,300	99
PENNSYLVANIA	Pike	8,300	8,000	96
CONNECTICUT	Fairfield	291,200	287,600	99
	Hartford	299,100	294,200	98
	Litchfield	59,700	58,600	98
	New Haven	283,000	278,900	99
	New London	86,600	84,700	98
MASSACHUSETTS	Berkshire	53,700	52,700	98
	Hampden	161,700	159,100	98
NEW JERSEY	Atlantic	76,900	75,400	98
	Cape May	37,700	37,000	98
Between 25-49%	Fairfield	291,200	287,600	99
	Hartford	299,100	294,200	98
	Litchfield	59,700	58,600	98
	New Haven	283,000	278,900	99
	New London	86,600	84,700	98
MASSACHUSETTS	Berkshire	53,700	52,700	98
	Hampden	161,700	159,100	98
NEW JERSEY	Atlantic	76,900	75,400	98
	Cape May	37,700	37,000	98

(Continued on page A-703)

Station Totals	14,202,100	13,970,300	98
Net Weekly Circulation (1985)		6,153,400	
Average Daily Circulation (1985)		2,611,700	

New York—New York-Newark, New Jersey

WNJU-TV

Ch. 47

(Channel assigned to Linden, NJ)

Network Service: None, independent.

Licensee: WNJU-TV Broadcasting Corp., 47 Industrial Ave., Teterboro, NJ 07608.

Studio: 47 Industrial Ave., Teterboro, NJ 07608.

Telephone: 201-288-5550.

Sales Office: 425 Park Ave., New York, NY 10022.

Telephones: 212-233-6240; 212-935-3480.

Technical Facilities: Channel No. 47 (668-674 MHz). Authorized power: 4570-kw max. & 810-kw horizontal visual, 977-kw max. & 81-kw horizontal aural. Antenna: 1508-ft. above av. terrain, 1549-ft. above ground, 1561-ft. above sea level.

Latitude	40°	42'	54"
Longitude	74°	00'	49"

Transmitter: World Trade Center.

Satellite Earth Station: Miralite, 3.7-meter; Scientific-Atlanta receivers.

News Services: AP, UPI, EFE, UPITN.

Ownership: Tandem Productions, 80.02%; Andrew J. Perenchio, 10.002%; Alan D. Yorkin & Norman Lear, 4.989% each. TPI ownership: Yorkin & Lear, 50% each.

Began Operation: May 16, 1965. Sale to present owners by Screen Gems Stations approved by FCC Dec. 26, 1979 (*Television Digest*, Vol. 20:2). Previous sale by Henry P. Becton, Fairleigh S. Dickinson Jr., et al., approved by FCC Sept. 9, 1970 (Vol. 9:24; 10:37).

Represented (sales): NetSpan.

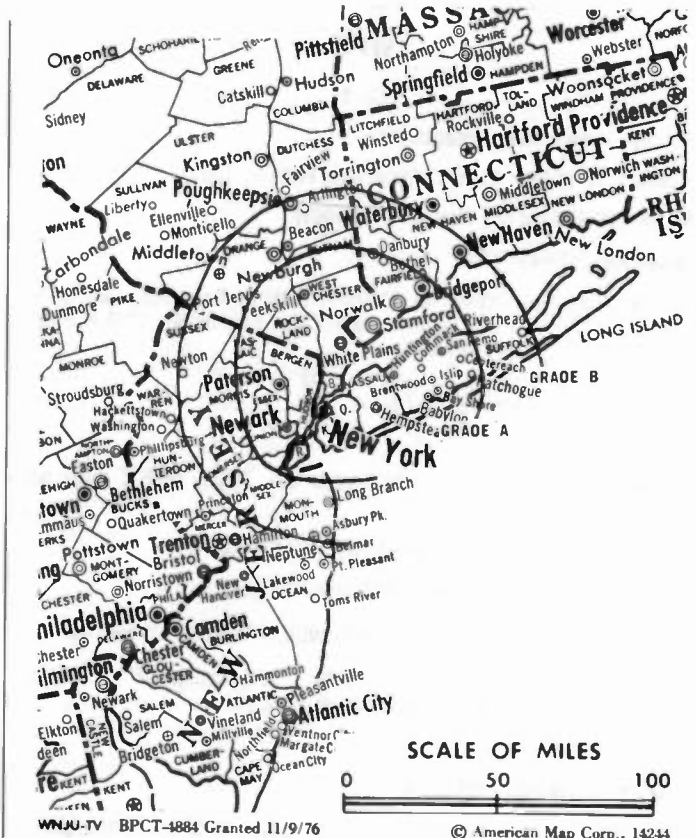
Represented (legal): Gardner, Carton & Douglas (Washington); Herrick, Feinstein (New York).

Represented (engineering): Hammett & Edison Inc.

Personnel:

CARLOS BARBA, president & general manager.
 THOMAS JOHANSEN, vice president, sales.
 WILLIAM SANCHEZ, controller.
 GEORGE CSAHANIN, chief engineer.
 SYLVIA PASQUAL, programming manager.
 ANGELA MONCAYO, secretary to the president.
 SYLVIA SANTIAGO, traffic manager.
 MANOLO GARCIA OLIVA, director of public affairs.

Highest 30 Sec. Rate (July 1, 1984): \$850.



Total Households: © MSI Consumer Market Data as of 1/1/85. TV Homes, TV% and Circulation © 1985 Arbitron. County coverage based on Arbitron study.

Net Weekly Circulation	State County	Total Households	TV Households	%
Between 5-24%	NEW JERSEY			
	Essex	294,500	290,200	99
	Hudson	205,900	203,100	99
	NEW YORK			
	Bronx	398,000	391,600	98
	Kings	807,900	793,000	98
	New York	732,000	694,000	95
	Queens	734,500	726,500	99
Station Totals		3,172,800	3,098,400	97
Net Weekly Circulation (1985)				297,300
Average Daily Circulation (1985)				128,500

New York—New York-Newark, New Jersey

WWHT

Ch. 68

Network Service: None, independent.

Licensee: Wometco WWHT Inc., 390 W. Market St., Newark, NJ 07107.

Studio: 390 W. Market St., Newark, NJ 07107.

Telephones: 201-643-6800; 212-582-6800.

Technical Facilities: Channel No. 68 (794-800 MHz). Authorized power: 2213-kw max. & 832-kw horizontal visual, 166-kw horizontal aural. Antenna: 1415-ft. above av. terrain, 1478-ft. above ground, 1528-ft. above sea level.

Latitude 40° 44' 54"
Longitude 73° 59' 10"

Transmitter: 350 5th Ave., New York.

Multichannel TV Sound: Stereo only.

Satellite Earth Station: Channel Master, 4.5-meter; Drake receivers.

News Service: AP.

Ownership: WBC Broadcasting Inc., over 99%. For other WBC interests, see Group Ownership of TV Stations.

Began Operation: Sept. 29, 1974; left air Dec. 27 1974. Resumed operation Sept. 28, 1975. Began prime-time subscription television operation March 1, 1977 (*Television Digest*, Vol. 17:11); other hours, conventional commercial television. Sale to Wometco Enterprises Inc. approved by FCC July 20, 1977 (Vol. 16:11; 17:32). Transfer of control to WBC Bcstg. Inc. approved April 16, 1984 (Vol. 23:39, 52; 24:14, 16). Resumed full-time commercial operation June 1, 1985.

Represented (legal): Wiley & Rein.

Represented (engineering): Moffet, Larson & Johnson.

Personnel:

JAMES FLYNN, vice president & general manager.
JOSEPH GIARDINA, vice president, engineering.

Highest 30 Sec. Rate (June 1, 1985): \$300.

Arbitron Data: Not available.



SATELLITE WEEK

It covers everything between Heaven & Earth!

Call 202-872-9200 for information

New York—New York-Paterson, New Jersey

WXTV

Ch. 41

Network Service: Spanish International Network.

Licensee: Spanish International Communications Corp., 460 W. 42nd St., New York, NY 10036.

Telephone: 212-502-1300.

Studio: 24 Meadowlands Pkwy., Secaucus, NJ 07094.

Telephone: 201-348-4141.

Technical Facilities: Channel No. 41 (632-638 MHz). Authorized power: 3240-kw max. & 2140-kw horizontal visual, 324-kw max. & 214-kw horizontal aural. Antenna: 1660-ft. above av. terrain, 1729-ft. above ground, 1741-ft. above sea level.

Latitude 40° 42' 43"
Longitude 74° 00' 49"

Transmitter: World Trade Center, New York.

Satellite Earth Station: Scientific-Atlanta, 10-meter.

News Service: UPI.

Ownership: Spanish International Communications Corp. For other interests, see Group Ownership of TV Stations.

Began Operation: Aug. 4, 1968. Merger of Trans-Tel Corp. with Spanish International Communications approved by FCC Dec. 26, 1972.

Represented (sales): SIN Television Network.

Represented (engineering): Jules Cohen & Associates.

Personnel:

IVAN EGAS, vice president & general manager.
KARMEN RECCIO, station manager.
GEORGE KRAUS, chief engineer.

Highest 30 Sec. Rate: \$600

Total Households: © MSI Consumer Market Data as of 1/1/85. TV Homes, TV% and Circulation © 1985 Arbitron. County coverage based on Arbitron study.



WXTV BMPCT-7730 Granted 7/14/78

© American Map Corp., 14244

Net Weekly Circulation	State County	Total Households	TV Households	%
Between 5-24%	NEW JERSEY			
	Hudson	205,900	203,100	99
	Passaic	155,400	153,600	99
	NEW YORK			
	Bronx	398,000	391,600	98
	Kings	807,900	793,000	98
	New York	732,000	694,000	95
Station Totals		2,299,200	2,235,300	97
Net Weekly Circulation (1985)			237,800	
Average Daily Circulation (1985)			123,600	

New York—Plattsburgh

WPTZ

Ch. 5

Network Service: NBC.

Licensee: Rollins Communications Inc., Box 647, Atlanta, GA 30301.

Studio: Old Moffitt Rd., Plattsburgh, NY 12901.

Telephones: 518-561-5555; 802-862-8817.

Technical Facilities: Channel No. 5 (76-82 MHz) Authorized power: 25.1-kw visual, 4.27-kw aural. Antenna: 1990-ft. above av. terrain, 977-ft. above ground, 3052-ft. above sea level.

Latitude 44° 34' 26"
Longitude 73° 40' 29"

Transmitter: Terry Mountain.

Satellite Earth Station: ADM, 6.1-meter; Scientific-Atlanta receivers.

News Service: AP.

Ownership: Rollins Communications Inc., 100%. Officers & stockholders: O. Wayne Rollins, chairman of the board; R. Randall Rollins, pres. Rollins also owns WEAR-TV, Pensacola, FL-Mobile, AL; KAUT(TV), Oklahoma City, OK; WCHS-TV-AM & WBES(FM), Charleston, WV; WAMS, Wilmington, DE; WRAP, Norfolk, VA; WBEE, Harvey, IL; KDAY, Santa Monica, CA; Rollins Outdoor Advertising.

Began Operation: Dec. 8, 1954. Sale to present owners by Carl F. Stohn group approved March 28, 1956 by FCC (Television Digest, Vol. 12:7, 13).

Represented (sales): Blair Television (U.S.); Radio-Television Representatives Ltd. (Canada).

Represented (legal): Pepper & Corazzini.

Personnel:

- RICK HUBBELL, vice president, media.
- JACK ROBINETTE, vice president, director of television.
- CARL LEAHY, general manager.
- STACIE TETREAU, operations manager.
- STEVEN HERMAN, general sales manager.
- TOM BRADSHAW, chief engineer.

Highest 30 Sec. Rate: \$750.

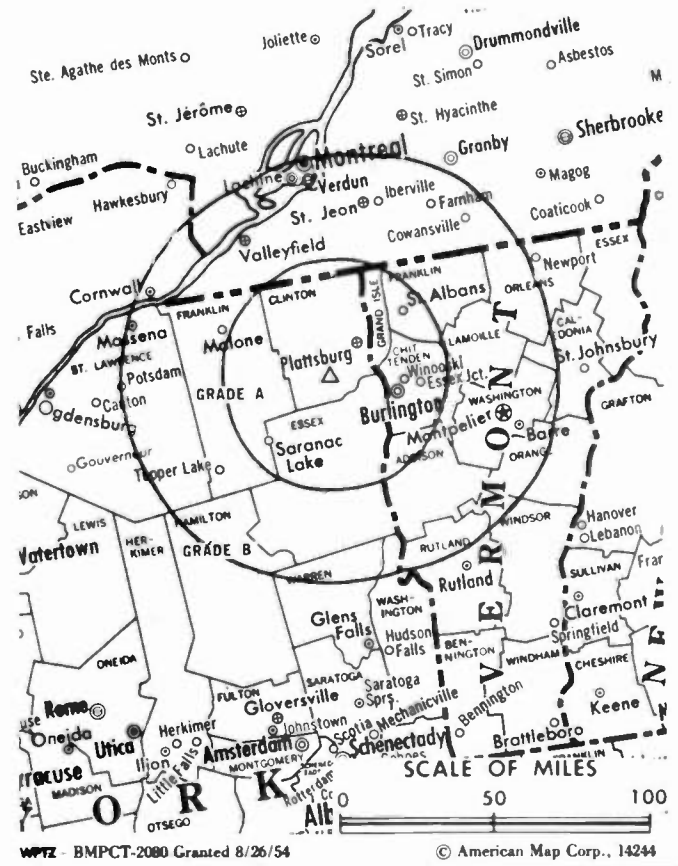
NETWORK BASE HOURLY RATE: \$700.

Station also received in Canadian markets.

BBM Weekly Reach (Spring 1985): 1,561,000

Total Households: © MSI Consumer Market Data as of 1/1/85. TV Homes, TV% and Circulation © 1985 Arbitron. County coverage based on Arbitron study.

Net Weekly Circulation	State County	Total Households	TV Households	%
50% & Over	NEW YORK			
	Clinton	27,000	26,600	99
	Essex	13,900	13,600	98
	Franklin	15,700	15,300	97



Net Weekly Circulation	State County	Total Households	TV Households	%
50% & Over	VERMONT			
	Addison	10,300	10,000	97
	Chittenden	41,900	41,200	98
	Franklin	12,200	12,100	99
	Grand Isle	1,800	1,800	100
	Orleans	8,500	8,400	99
	Rutland	21,900	21,300	97
Washington	19,700	19,300	98	
Between 25-49%	NEW YORK			
	St Lawrence	37,200	36,500	98
	VERMONT			
Essex	2,200	2,200	100	
Lamoille	6,600	6,500	98	
Between 5-24%	NEW HAMPSHIRE			
	Grafton	24,800	24,000	97
	NEW YORK			
	Warren	20,700	20,200	98
	VERMONT			
	Caledonia	9,800	9,600	98
	Orange	8,600	8,400	98
Windsor	20,500	19,900	97	
Station Totals		303,300	296,900	97
Net Weekly Circulation (1985)				171,300
Average Daily Circulation (1985)				112,600

New York—Poughkeepsie

WTBY

Ch. 54

Network Service: None, independent.

Grantee: Trinity Bcstg. of New York Inc., Box 534, Fishkill, NY 12524.

Studio: Rte. 9, Merritt Rd., Fishkill.

Telephone: 914-896-4610.

Mailing Address: Box 534, Fishkill, NY 12524.

Technical Facilities: Channel No. 54 (710-716 MHz). Authorized power: 5000-kw max. & 1860-kw horizontal visual, 500-kw max. & 186-kw horizontal aural. Antenna: 1610-ft. above av. terrain, 894-ft. above ground, 1994-ft. above sea level.

Latitude	41°	43'	09"
Longitude	73°	59'	49"

Transmitter: Illinois Mtn., 4-mi. W of Poughkeepsie, near Highland.

Satellite Earth Station: Scientific-Atlanta, 7-meter; Scientific-Atlanta receivers.

News Service: AP.

Ownership: Trinity Bcstg. Network. For other interests, see Group Ownership of TV Stations.

Began Operation: April 19, 1981. Sale to present owner by Family Television Inc. approved by FCC June 2, 1982.

Represented (legal): May, Dunne & Gay.

Personnel:

CAMPBELL K. THOMPSON, vice president & station manager.

GRACE CEPHAS, director, community affairs.

DALE OSBORN, chief engineer.

Arbitron Data: Not available.



New York—Riverhead

WLIG-TV

Ch. 55

Network Service: None, Independent.

Grantee: WLIG-TV Inc., 175 Crossways Park W., Woodbury, NY 11797.

Studio: Wading River Hollow Rd., Ridge, NY 11961.

Mailing Address: Box 272, Woodbury, NY 11797.

Telephone: 516-364-1500.

Technical Facilities: Channel No. 55 (716-722 MHz). Authorized power: 5000-kw max. & 474-kw horizontal visual, 500-kw max. & 47.4-kw horizontal aural. Antenna: 700-ft. above av. terrain, 600-ft. above ground, 600-ft. above sea level.

Latitude	40°	53'	50"
Longitude	72°	54'	53"

Transmitter: N of Middle County Rd., near Ridge.

Satellite Earth Station: In operation.

News Service: AP.

Ownership: Michael C. Pascucci, pres., 0.68%; John A. Danzi, v.p., 2.82%; Michael C. Pascucci & Jocelyn Pascucci Trust, 69.32%; Gary L. Levine, secy.-treas., 2.82%; Marie Elaine Lombardo & Ralph A. Pascucci, 6.28% each; 4 others with 2.82% each.

Began Operation: April 28, 1985.

Represented (legal): Gammon & Grange.

Personnel:

- MARVIN R. CHAUVIN, vice president & general manager.
- JOHN HYSLER, sales manager.
- LARRY CASEY, program director.
- GUS ZAJIC, chief engineer.
- DREW SCOTT, news director.

Highest One Hour Rate: \$2000.

Highest 30 Sec. Rate (Aug. 23, 1985): \$275.



COMMUNICATIONS DAILY

We're on the job when you are — with daily briefings of activities in the electronic communications field.

For more information call: 202-872-9200

New York—Rochester

WHEC-TV

Ch. 10

Network Service: CBS.

Licensee: Viacom Bcstg. Inc., 1211 Ave. of the Americas, New York, NY 10036.

Studio: 191 East Ave., Rochester, NY 14604.

Telephone: 716-546-5670. TWX: 510-253-3594.

Technical Facilities: Channel No. 10 (192-198 MHz). Authorized power: 316-kw visual, 39.8-kw aural. Antenna: 505-ft. above av. terrain, 346-ft. above ground, 1026-ft. above sea level.

Latitude 43° 08' 07"
Longitude 77° 35' 02"

Transmitter: Pinnacle Hill.

Satellite Earth Station: Prodelin, 5-meter; Pinzone receivers.

News Services: AP, CBS, CQI Sports Ticker.

Ownership: Viacom Bcstg. For officers & other interests, see Group Ownership of TV Stations.

Began Operation: Nov. 1, 1953 as a share-time outlet on Ch. 10 with WVET-TV. It acquired WVET-TV's half of the channel and became a full time outlet following FCC approval of the transfer on Aug. 1, 1961 (Television Digest, Vol. 17:5, 7, 32). Sale to BENI by Gannett Co. approved by FCC June 7, 1979 (Vol. 18:20; 19:24). Sale to present owner approved Oct. 18, 1983.

Represented (sales): TeleRep Inc.; Target Sales (Canada).

Represented (legal): Arent, Fox, Kintner, Plotkin & Kahn.

Represented (engineering): Lohnes & Culver.

Personnel:

ARNOLD KLINSKY, vice president & general manager.
ALAN CARTWRIGHT, director of sales.
JOHN WALSH, chief engineer.
JOSEPH LaFORNARA, business manager.

Highest 30 Sec. Rate (Fall 1984): \$2500.

Station also received in Canadian markets.

BBM Weekly Reach (Spring 1985): 706,000

Total Households: © MSI Consumer Market Data as of 1/1/85. TV Homes, TV% and Circulation © 1985 Arbitron. County coverage based on Arbitron study.

Net Weekly Circulation	State County	Total Households	TV Households	%
50% & Over	NEW YORK			
	Genesee	20,900	20,600	99
	Livingston	19,400	19,100	98
	Monroe	265,900	262,200	99
	Ontario	32,800	32,300	98
	Wayne	30,800	30,300	98



Net Weekly Circulation	State County	Total Households	TV Households	%
Between 25-49%	NEW YORK			
	Cayuga	28,300	27,700	98
	Orleans	13,800	13,500	98
	Seneca	11,800	11,700	99
	Steuben	36,600	35,800	98
	Wyoming	13,900	13,700	99
	Yates	8,600	8,400	98
Between 5-24%	NEW YORK			
	Allegany	17,800	17,300	97
	Schuyler	6,300	6,100	97
Station Totals		506,900	498,700	98
Net Weekly Circulation (1985)				367,100
Average Daily Circulation (1985)				223,600

New York—Rochester

WOKR

Ch. 13

Network Service: ABC.

Licensee: Flower City Television Corp., Box L, 4225 W. Henrietta Rd., Rochester, NY 14623.

Studio: 4225 W. Henrietta Rd., Rochester, NY.

Telephone: 716-334-8700.

Mailing Address: Box L, Rochester, NY 14623.

Technical Facilities: Channel No. 13 (210-216 MHz). Authorized power: 316-kw visual, 47.9-kw aural. Antenna: 500-ft. above av. terrain, 360.5-ft. above ground, 1027-ft. above sea level.

Latitude 43° 08' 07"
Longitude 77° 35' 03"

Transmitter: Pinnacle Hill, Brighton.

Satellite Earth Station: Simulsat, 7-meter; Harris receivers.

News Service: AP.

Ownership: Gillett Group Inc., 100%. For officers & other interests, see Group Ownership of TV Stations.

Began Operation: Sept. 15 1962 as an interim operation owned equally by 8 applicants for Ch. 13. FCC granted application of Flower City TV Corp. Aug. 3, 1967 (Television Digest, Vol. 7:32). Flower City began operation after March 1, 1970. Sale to Post Corp. approved by FCC Aug. 15, 1977 (Vol. 17:16). Sale to present owner approved June 19, 1984.

Represented (sales): MMT Sales Inc.

Represented (legal): Pepper & Corazzini.

Personnel:

VINCENT DeLUCA, general manager.
KENT BECKWITH, general sales manager.
DONALD J. LOY, program director.
JAMES RYAN, controller.
CLYDE PARKER, engineering manager.
GERRY WALKER, director, public affairs.
GIL BUETTNER, news director.
CRAIG D. HESLOR, production manager.
MARIANNE FOSCO, traffic manager.

Highest 30 Sec. Rate: \$1100.

NETWORK BASE HOURLY RATE: \$950.

Total Households: © MSI Consumer Market Data as of 1/1/85. TV Homes, TV% and Circulation © 1985 Arbitron. County coverage based on Arbitron study.



Net Weekly Circulation	State County	Total Households	TV Households	%
50% & Over	NEW YORK			
	Genesee	20,900	20,600	99
	Livingston	19,400	19,100	98
	Monroe	265,900	262,200	99
	Ontario	32,800	32,300	98
Between 25-49%	Orleans	13,800	13,500	98
	Wayne	30,800	30,300	98
	NEW YORK			
Between 5-24%	Seneca	11,800	11,700	99
	Wyoming	13,900	13,700	99
	Yates	8,600	8,400	98
	NEW YORK			
Station Totals	Allegany	17,800	17,300	97
	Cayuga	28,300	27,700	98
	Oswego	40,200	39,600	99
	Schuyler	6,300	6,100	97
	Steuben	36,600	35,800	98
Station Totals		547,100	538,300	98
Net Weekly Circulation (1985)				356,500
Average Daily Circulation (1985)				216,900

New York—Rochester

WROC-TV

Ch. 8

Network Service: NBC.

Licensee: WROC Inc.

Studio: 201 Humboldt St., Rochester, NY 14610.

Telephone: 716-288-8400. TWX: 716-235-9136.

Technical Facilities: Channel No. 8 (180-186 MHz). Authorized power: 316-kw visual, 48.5-kw aural. Antenna: 505-ft. above av. terrain, 346-ft. above ground, 1026-ft. above sea level.

Latitude 43° 08' 07"
Longitude 77° 35' 02"

Transmitter: Pinnacle Hill, Brighton.

Satellite Earth Stations: Harris, 6.1-meter (2), 3.3-meter, 3-meter; Harris receivers.

News Services: AP, NBC.

Ownership: Television Station Partners, 100%. For other interests, see Group Ownership of TV Stations.

Began Operation: June 11, 1949. Sale to present owners by Ziff Corp. approved by FCC Jan. 18, 1983 (Television Digest, Vol. 22:30). Sold to Ziff by Rust Craft Bcstg. March 22, 1979. FCC approved sale May 10, 1978 (Vol. 17:26, 27, 36, 38; 18:20, 31). Sale to Rust Craft Bcstg. by Veterans Bcstg. approved Feb. 10, 1965 (Vol. 4:39, 46; 5:7). Previous sale to Veterans Bcstg. by Transcontinent TV Corp. approved Nov. 15, 1961. Sale to Transcontinent by Stromberg-Carlson div. of General Dynamics Corp. approved by FCC July 18, 1956 (Vol. 12:24, 29).

Represented (sales): Petry Television Inc.

Represented (legal): McKenna, Wilkinson & Kittner.

Represented (engineering): Jules Cohen & Associates, P.C.

Personnel:

RALPH E. BECKER, president.
THOMAS KENNEY, vice president & general manager.
ANNE LENT, general sales manager.
DAVID NOLAN, news director.
ALICIA RODRIGUEZ, program manager.
JOHN COON, chief engineer.

Highest 30 Sec. Rate (July 12, 1985): \$1800.

NETWORK BASE HOURLY RATE: \$1400.

Station also received in Canadian markets.

BBM Weekly Reach (Spring 1985): 829,000

Total Households: © MSI Consumer Market Data as of 1/1/85. TV Homes, TV% and Circulation © 1985 Arbitron. County coverage based on Arbitron study.



Net Weekly Circulation	State County	Total Households	TV Households	%
50% & Over	NEW YORK			
	Genesee	20,900	20,600	99
	Livingston	19,400	19,100	98
	Monroe	265,900	262,200	99
	Ontario	32,800	32,300	98
	Orleans	13,800	13,500	98
	Wayne	30,800	30,300	98
Between 25-49%	NEW YORK			
	Seneca	11,800	11,700	99
	Wyoming	13,900	13,700	99
	Yates	8,600	8,400	98
Between 5-24%	NEW YORK			
	Allegany	17,800	17,300	97
	Cayuga	28,300	27,700	98
	Schuyler	6,300	6,100	97
	Steuben	36,600	35,800	98
Station Totals		506,900	498,700	98
Net Weekly Circulation (1985)				354,500
Average Daily Circulation (1985)				193,600

New York—Rochester

WUHF

Ch. 31

Network Service: None, Independent.

Licensee: Malrite TV of New York Inc., Statler Office Tower, Euclid Ave. & E. 12th St., Cleveland, OH 44115.

Studio: 360 East Ave., Rochester, NY 14604.

Telephone: 716-232-3700.

Technical Facilities: Channel No. 31 (572-578 MHz). Authorized power: 1000-kw max. & 759-kw horizontal visual, 151-kw horizontal aural. Antenna: 500-ft. above av. terrain, 345-ft. above ground, 1018-ft. above sea level.

Latitude 43° 08' 07.0"
Longitude 77° 35' 02.5"

Transmitter: Pinnacle Hill, Rochester.

Satellite Earth Stations: MSC, 6-meter; Scientific-Atlanta, 3.6-meter; Microdyne receivers.

Ownership: Malrite Communications Group Inc. For other interests, see Group Ownership of TV Stations.

Began Operation: Jan. 27, 1980.

Represented (sales): Blair Television.

Represented (legal): Shrinsky, Weitzman & Eisen, P.C.

Represented (engineering): Ralph Evans Associates.

Personnel:

CARL E. HIRSCH, president.
RICK RAMBALDO, general manager.

Rates: Not available.

Total Households: © MSI Consumer Market Data as of 1/1/85. TV Homes, TV% and Circulation © 1985 Arbitron. County coverage based on Arbitron study.

Net Weekly Circulation	State County	Total Households	TV Households	%
50% & Over	NEW YORK			
	Livingston	19,400	19,100	98
	Monroe	265,900	262,200	99
	Ontario	32,800	32,300	98
	Wayne	30,800	30,300	98



Net Weekly Circulation	State County	Total Households	TV Households	%
Between 25-49%	NEW YORK			
	Genesee	20,900	20,600	99
	Orleans	13,800	13,500	98
	Wyoming	13,900	13,700	99
Between 5-24%	NEW YORK			
	Allegany	17,800	17,300	97
	Cayuga	28,300	27,700	98
	Schuyler	6,300	6,100	97
	Seneca	11,800	11,700	99
Station Totals		461,700	454,500	98
Net Weekly Circulation (1985)			240,500	
Average Daily Circulation (1985)			106,300	

New York—Smithtown

WSNL-TV

Ch. 67

(Satellite of WWHT, New York-Newark)

Network Service: None, independent.

Licensee: Wometco WWHT Inc., 390 W. Market St., Newark, NJ 07107.

Studio: 3200 Expressway Dr. S., Central Islip, Long Island, NY 11722.

Telephone: 516-582-6700.

Technical Facilities: Channel No. 67 (788-794 MHz). Authorized power: 5000-kw max. & 2612-kw horizontal visual, 261.2-kw max. aural. Antenna: 714-ft. above av. terrain, 675-ft. above ground, 815-ft. above sea level.

Latitude 40° 53' 23"
Longitude 72° 57' 10"

Transmitter: 666 Middle Country Rd., Middle Island, NY 11953.

Multichannel TV Sound: Stereo only.

Satellite Earth Station: Channel Master, 4.5-meter; Drake receivers.

News Service: AP.

Ownership: WBC Broadcasting Corp., over 99%. For other WBC interests, see Group Ownership of TV Stations. Wometco WWHT Inc. is also the licensee of WWHT(TV), Newark, NJ.

Began Operation: Nov. 18, 1973. Left air June 20, 1975. Resumed operation Dec. 15, 1979. Began subscription TV operation Jan. 11, 1980. Sale to Wometco Enterprises Inc. approved by FCC Nov. 18, 1980. Transfer of control to WBC Bcstg. approved April 16, 1984. Resumed full-time commercial operation June 1, 1985.

Represented (legal): Wiley & Rein.

Represented (engineering): Moffet, Larson & Johnson, P.C.

Personnel:

JAMES FLYNN, vice president & general manager.
JOSEPH GIARDINA, vice president, engineering.
JOHN NEUHAUS, chief engineer.

Highest 30 Sec. Rate (June 1, 1985): \$300.

Arbitron Data: Not available.



Robert W. Rounsaville & Associates

MEDIA BROKERS AND CONSULTANTS

ATLANTA: 1-800-531-1500 ORLANDO: 1-800-328-3500

New York—Syracuse

WIXT

Ch. 9

Network Service: ABC.

Licensee: WIXT-TV Inc., Box 699, 5904 Bridge St., East Syracuse, NY 13057.

Studio: 5904 Bridge St., East Syracuse, NY 13057.

Telephone: 315-446-4780. TWX: 710-541-0565.

Technical Facilities: Channel No. 9 (186-192 MHz). Authorized power: 79.6-kw visual, 11.8-kw aural. Antenna: Directional, 1520-ft. above av. terrain, 964-ft. above ground, 2549-ft. above sea level.

Latitude 43° 03' 21"
Longitude 76° 03' 55"

Transmitter: Atop Mt. Sevier, Pompey, Onondaga County.

Satellite Earth Stations: Prodelin, 5-meter; Comtech, 3.8-meter; Microdyne & Pinzone receivers.

News Services: AP, UPI, ABC.

Ownership: Ackerley Communications Inc. Barry A. Ackerley, pres., 98.2%; Lewis B. Blakeny Jr., secy.-treas.; First Chicago Investment Corp., 1.8%. Ackerley also owns KKTU, Colorado Springs, CO, KGET(TV), Bakersfield, CA & KVOS-TV, Bellingham, WA.

Began Operation: Sept. 9, 1962 as joint operation by ten applicants for the channel. Assignment of CP granted by FCC to a merger of five applicants, May 24, 1968. Transfer of control from other applicants to Outlet Co. approved by FCC July 19, 1972 (Television Digest, Vol. 11:20; 12:30). Sale to Coca Cola Bottling Co., Larry H. Israel, et al., approved by FCC Nov. 15, 1977 (Vol. 17:24, 36; 18:2). Sale to present owners approved April 16, 1982 (Vol. 22:7).

Represented (sales): Katz Television.

Represented (legal): Rubin, Winston & Diercks.

Represented (engineering): Jules Cohen Associates.

Personnel:

STEPHEN KRONQUEST, general manager.
FRANK ATKINSON, general sales manager.
DAVID KRAUSE, national sales manager.
JOHN KING, chief engineer.
BERNARD J. AIELLO, operations manager.
JEFF SCHEIDECKER, news director.

Highest 30 Sec. Rate (July 17, 1985): \$1500.

NETWORK BASE HOURLY RATE: \$925.

Station also received in Canadian markets.

BBM Weekly Reach (Spring 1985): 57,000

Total Households: © MSI Consumer Market Data as of 1/1/85. TV Homes, TV% and Circulation © 1985 Arbitron. County coverage based on Arbitron study.

Net Weekly Circulation	State County	Total Households	TV Households	%
50% & Over	NEW YORK			
	Cayuga	28,300	27,700	98
	Chenango	18,100	17,700	98
	Cortland	17,300	17,000	98
	Madison	21,800	21,400	98
	Oneida West	31,000	30,600	99
	Onondaga	171,800	169,600	99
Oswego	40,200	39,600	99	



Net Weekly Circulation	State County	Total Households	TV Households	%
50% & Over	Schuyler	6,300	6,100	97
	Seneca	11,800	11,700	99
	Tompkins	32,100	30,600	95
	Yates	8,600	8,400	98

NEW YORK				
Between 25-49%	Delaware	16,900	16,300	96
	Franklin	15,700	15,300	97
	Hamilton	1,900	1,800	95
	Jefferson	31,800	31,300	98
	Lewis	8,800	8,600	98
	Oneida East	58,300	57,400	98
	Ontario	32,800	32,300	98
	Otsego	21,400	20,800	97
	St Lawrence	37,200	36,500	98
	Wayne	30,800	30,300	98

NEW YORK				
Between 5-24%	Broome	79,200	78,000	98
	Herkimer	24,000	23,600	98
	Steuben	36,600	35,800	98
	Tioga	18,100	17,800	98

Station Totals	800,800	786,200	98
Net Weekly Circulation (1985)			417,300
Average Daily Circulation (1985)			237,100

New York—Syracuse

WSTM-TV

Ch. 3

(Also operates satellite WETM-TV, Elmira, NY)

Network Service: NBC.

Licensee: WSTM-TV Inc., 1030 James St., Syracuse.

Studio: 1030 James St., Syracuse, NY 13203.

Telephone: 315-474-5000. TWX: 710-541-0428.

Technical Facilities: Channel No. 3 (60-66 MHz). Authorized power: 100-kw visual, 20-kw aural. Antenna: 1000-ft. above av. terrain, 594-ft. above ground, 2037-ft. above sea level.

Latitude 42° 56' 40"
Longitude 76° 07' 08"

Transmitter: Sentinel Heights.

Satellite Earth Stations: Harris, 6-meter & 3-meter; Harris receivers.

News Services: AP, UPI.

Ownership: Times Mirror Co. For other interests, see Group Ownership of TV Stations.

Began Operation: Feb. 15, 1950. Sale to present owner by Newhouse Bcstg. Corp. approved by FCC March 27, 1980 (Television Digest, Vol. 18:50; 19:19).

Represented (sales): Harrington, Richter & Parsons Inc.

Represented (legal): Wilmer, Cutler & Pickering.

Represented (engineering): by Lohnes & Culver.

Personnel:

JOHN J. McCRORY, president.
DON EDWARDS, vice president & general manager.
NORM CISSNA, general sales manager.
WILLIAM GOWAN, national sales manager.
CHARLES BIVINS JR., program director.
MARNIE BLOUNT-GOWAN, promotion director.
GERARD KLEIN, news director.
ROBERT J. PARKHURST, chief engineer.

Rates: Not available.

Station also received in Canadian markets.

BBM Weekly Reach (Spring 1985): 94,000

Total Households: © MSI Consumer Market Data as of 1/1/85. TV Homes, TV% and Circulation © 1985 Arbitron. County coverage based on Arbitron study.

Net Weekly Circulation	State County	Total Households	TV Households	%
50% & Over	NEW YORK			
	Cayuga	28,300	27,700	98
	Chenango	18,100	17,700	98
	Cortland	17,300	17,000	98
	Hamilton	1,900	1,800	95
	Jefferson	31,800	31,300	98
	Lewis	8,800	8,600	98
	Madison	21,800	21,400	98
	Oneida West	31,000	30,600	99
	Onondaga	171,800	169,600	99



Net Weekly Circulation	State County	Total Households	TV Households	%
50% & Over	Oswego	40,200	39,600	99
	Schuyler	6,300	6,100	97
	Seneca	11,800	11,700	99
	Tompkins	32,100	30,600	95
	Yates	8,600	8,400	98
Between 25-49%	NEW YORK			
	Oneida East	58,300	57,400	98
	Ontario	32,800	32,300	98
Wayne	30,800	30,300	98	
Between 5-24%	NEW YORK			
	Broome	79,200	78,000	98
	Chemung	35,100	34,300	98
	Delaware	16,900	16,300	96
	Herkimer	24,000	23,600	98
	Otsego	21,400	20,800	97
	St Lawrence	37,200	36,500	98
Steuben	36,600	35,800	98	
Tioga	18,100	17,800	98	
Station Totals		820,200	805,200	98
Net Weekly Circulation (1985)				442,800
Average Daily Circulation (1985)				266,500

New York—Syracuse

WTVH

Ch. 5

Network Service: CBS.

Licensee: Meredith Corp., 980 James St., Syracuse, NY 13203.

Studio: 980 James St., Syracuse, NY 13203.

Telephone: 315-425-5555. TWX: 710-541-0443.

Technical Facilities: Channel No. 5 (76-82 MHz). Authorized power: 100-kw visual, 20-kw aural. Antenna: 950-ft. above av. terrain, 556-ft. above ground, 1914-ft. above sea level.

Latitude 42° 57' 19"
Longitude 76° 06' 34"

Transmitter: 0.32-miles E and 0.34-miles N of Sentinel Heights & Jim Bull Rds.

Satellite Earth Station: Antenna Technology, 7-meter; Simulcast receivers.

News Services: AP, UPI.

Ownership: Meredith Corp. For other interests, see Group Ownership of TV Stations.

Began Operation: Dec. 1, 1948.

Represented (sales): MMT Sales Inc.

Represented (legal): Haley, Bader & Potts.

Represented (engineering): A. D. Ring & Associates.

Personnel:

- JOHN H. DeROCHE, vice president & general manager.
- MICHAEL COLLINS, general sales manager.
- MARK ROBERTS, national sales manager.
- CATHY CREANY, program director.
- DALE BOOTH, operations director.
- JIM HOLLAND, news director.
- EDWARD D. LEWIS, director of engineering.
- DAVE OETJEN, promotion director.
- ROBERT DIETZ, business manager.

Highest One Hour Rate: \$3000.

Highest 30 Sec. Rate: (July 22, 1985) \$1500.

NETWORK BASE HOURLY RATE: \$1650.

Total Households: © MSI Consumer Market Data as of 1/1/85. TV Homes, TV% and Circulation © 1985 Arbitron. County coverage based on Arbitron study.

Net Weekly Circulation	State County	Total Households	TV Households	%
50% & Over	NEW YORK			
	Cayuga	28,300	27,700	98
	Chenango	18,100	17,700	98
	Cortland	17,300	17,000	98
	Herkimer	24,000	23,600	98
	Madison	21,800	21,400	98
	Oneida East	58,300	57,400	98
	Oneida West	31,000	30,600	99
	Onondaga	171,800	169,600	99
	Oswego	40,200	39,600	99



Net Weekly Circulation	State County	Total Households	TV Households	%
50% & Over	Schuyler	6,300	6,100	97
	Seneca	11,800	11,700	99
	Tompkins	32,100	30,600	95
	Yates	8,600	8,400	98
	NEW YORK			
Between 25-49%	Chemung	35,100	34,300	98
	Hamilton	1,900	1,800	95
	Jefferson	31,800	31,300	98
	Lewis	8,800	8,600	98
	Ontario	32,800	32,300	98
	Otsego	21,400	20,800	97
Wayne	30,800	30,300	98	
Between 5-24%	NEW YORK			
	Broome	79,200	78,000	98
	Delaware	16,900	16,300	96
	Fulton	21,200	20,800	98
	Steuben	36,600	35,800	98
Tioga	18,100	17,800	98	
Station Totals		804,200	789,500	98
Net Weekly Circulation (1985)				460,400
Average Daily Circulation (1985)				277,500

New York—Utica

WKTV

Ch. 2

Network Service: NBC.

Licensee: Harron Communications Corp., Smith Hill Rd. 13502.

Studio: Smith Hill Rd.

Mailing Address: Box 2, Utica, NY 13503.

Telephone: 315-733-0404. **TWX:** 315-797-1832.

Technical Facilities: Channel No. 2 (54-60 MHz). Authorized power: 34.7-kw visual, 6.9-kw aural. Antenna: Directional, 1380-ft. above av. terrain, 1065-ft. above ground, 2381-ft. above sea level.

Latitude 43° 06' 09"
Longitude 74° 56' 27"

Transmitter: Near Middleville, NY.

Satellite Earth Station: Harris, 6-meter; Harris receivers.

News Service: AP.

Ownership: Margaret E. Harron Trust, 25.2%; Paul F. Harron Jr., Margaret H. Bruder & Patricia H. Imbesi Trusts, 18.2% each; Lawrence D. Biele, 10%; Paul F. Harron Estate Trust, 4.8%; Regina H. Hanson, 3.8%; Sheldon F. Storrier, 1.6%. Harron also owns WMTW-TV Poland Spring, ME; has multiple cable interests.

Began Operation: Dec. 1, 1949. Sale to present owners by Kallet Theatres principals approved by FCC Dec. 30, 1958 (Television Digest, Vol. 14:45, 46, 49; 15:1).

Represented (sales): Katz Television.

Represented (legal): Hogan & Hartson.

Represented (engineering): A. D. Ring & Associates.

Personnel:

PAUL F. HARRON, president.
SHELDON STORRIER, vice president & general manager.
DANIEL GERMAN, program & operations manager.

Highest 30 Sec. Rate (May 1, 1984): \$450.

NETWORK BASE HOURLY RATE: \$912.



Net Weekly Circulation	State County	Total Households	TV Households	%
NEW YORK				
Between 25-49%	Delaware	16,900	16,300	96
	Hamilton	1,900	1,800	95
	Montgomery	20,000	19,600	98
	Schoharie	10,700	10,400	97
NEW YORK				
Between 5-24%	Chenango	18,100	17,700	98
	Fulton	21,200	20,800	98
	Madison	21,800	21,400	98
	Oswego	40,200	39,600	99
Station Totals		294,300	288,600	98
Net Weekly Circulation (1985)				150,100
Average Daily Circulation (1985)				91,700

Total Households: © MSI Consumer Market Data as of 1/1/85. TV Homes, TV% and Circulation © 1985 Arbitron. County coverage based on Arbitron study.

Net Weekly Circulation	State County	Total Households	TV Households	%
NEW YORK				
50% & Over	Herkimer	24,000	23,600	98
	Lewis	8,800	8,600	98
	Oneida East	58,300	57,400	98
	Oneida West	31,000	30,600	99
	Otsego	21,400	20,800	97

New York—Utica-Rome

WUTR

Ch. 20

Network Service: ABC.

Licensee: Roy H. Park Bcstg. of Utica-Rome Inc., Box 20, Utica, NY 13503.

Studio: Smith Hill, Deerfield.

Telephone: 315-797-5220.

Mailing Address: Box 20, Utica, NY 13503.

Technical Facilities: Channel No. 20 (506-512 MHz). Authorized power: 1156-kw max. & 748-kw horizontal visual, 115.6-kw max. & 74.8-kw horizontal aural. Antenna: 798-ft. above av. terrain, 427-ft. above ground, 1643-ft. above sea level.

Latitude 43° 08' 43"
Longitude 75° 10' 35"

Transmitter: Atop Smith Hill, approx. 2-mi. NE of city limits.

News Service: AP.

Ownership: Park Communications Inc. For other interests, see Group Ownership of TV Stations.

Began Operation: Feb. 28, 1970.

Represented (sales): Blair Television.

Represented (legal): McKenna, Wilkinson & Kittner.

Represented (engineering): A. D. Ring & Associates.

Personnel:

EDWARD ADAMS, general manager.
JOHN MAURINE, sales manager.
JAMES PATTERSON, program director.
KATHY CONTINO TURNER, news director.
ROBERT HAJEC, chief engineer.

Highest 30 Sec. Rate (May 1985): \$450.

NETWORK BASE HOURLY RATE: \$200.

Total Households: © MSI Consumer Market Data as of 1/1/85. TV Homes, TV% and Circulation © 1985 Arbitron. County coverage based on Arbitron study.

Net Weekly Circulation	State County	Total Households	TV Households	%
50% & Over	NEW YORK			
	Herkimer	24,000	23,600	98
	Oneida East	58,300	57,400	98



Net Weekly Circulation	State County	Total Households	TV Households	%
Between 25-49%	NEW YORK			
	Jefferson	31,800	31,300	98
	Lewis	8,800	8,600	98
	Madison	21,800	21,400	98
	Oneida West	31,000	30,600	98
Between 5-24%	NEW YORK			
	Chenango	18,100	17,700	98
	Montgomery	20,000	19,600	98
St Lawrence	37,200	36,500	98	
Station Totals		272,400	267,500	98
Net Weekly Circulation (1985)				109,900
Average Daily Circulation (1985)				58,500

New York—Carthage-Watertown

WWNY-TV

Ch. 7

Network Service: ABC, CBS, NBC.

Licensee: Watertown/Carthage Television Corp., 120 Arcade St., Watertown.

Studio: 120 Arcade St., Watertown, NY 13601.

Telephone: 315-788-3800, Watertown.

TWX: 510-257-4650, Watertown.

Technical Facilities: Channel No. 7 (174-180 MHz). Authorized power: 316-kw visual, 47-kw aural. Antenna: 720-ft. above av. terrain, 574-ft. above ground, 1696-ft. above sea level, using 0.36° electrical beam tilt.

Latitude 43° 57' 16"
Longitude 75° 43' 45"

Holds CP for change to 1030-ft. above av. terrain, 798-ft. above ground, 2295-ft. above sea level, lat. 43° 52' 39", long. 75° 42' 48"; transmitter to Hays Rd., 0.28-mi. W of NY State Rte. 194, 2.3-mi. SW of Copenhagen.

Transmitter: Champlon Rd., 6-mi. W of Carthage & 9-mi. E of Watertown.

News Service: UPI.

Ownership: Howard J. Brown, pres.; Eugene W. Schulte, v.p.-secy.; United Communications Corp., 100%. UCC ownership: Howard J. Brown, pres., 68.6%; Eugene W. Schulte, v.p.-secy.-treas., 6.9%; Roger O. Brown, 7.3%; Elizabeth K. Brown, 2.8%; 13 others. UCC owns 93% & Schulte owns 5% of Mankato Bcstg. Corp., licensee of KEYC-TV, Mankato, MN.

Began Operation: Oct. 22, 1954. Sale to present owner by Johnson Newspaper Corp. approved by FCC May 11, 1981.

Represented (sales): Katz Television.

Represented (legal): Wiley & Rein.

Represented (engineering): Moffet, Larson & Johnson, P.C.

Personnel:

DAVID J. ALTERI, general manager.
THOMAS BRUCE, director of promotion.
DAVID CUMMINGS, director of operations.
KEVIN MASTELLON, news director.
JAMES BERNIER, director of engineering.
PETER FAZIO, sales manager.

Highest 30 Sec. Rate (July 3, 1984): \$550.

NETWORK BASE HOURLY RATE: \$675.

Station also received in Canadian markets.

BBM Weekly Reach (Spring 1985): 310,000



Total Households: © MSI Consumer Market Data as of 1/1/85. TV Homes, TV% and Circulation © 1985 Arbitron. County coverage based on Arbitron study.

Net Weekly Circulation	State County	Total Households	TV Households	%
50% & Over	NEW YORK			
	Hamilton	1,900	1,800	95
	Jefferson	31,800	31,300	98
	Lewis	8,800	8,600	98
	St Lawrence	37,200	36,500	98
Between 5-24%	NEW YORK			
	Madison	21,800	21,400	98
	Oswego	40,200	39,600	99
Station Totals		141,700	139,200	98
Net Weekly Circulation (1985)				81,500
Average Daily Circulation (1985)				59,300

New York

WNEW-TV, New York (Arbitron Data Continued)

Net Weekly Circulation	State County	Total Households	TV Households	%
Between 25-49%	NEW YORK			
	Broome	79,200	78,000	98
	Chenango	18,100	17,700	98
	Cortland	17,300	17,000	98
	Herkimer	24,000	23,600	98
	Oneida East	58,300	57,400	98
	St Lawrence	37,200	36,500	98
	Steuben	36,600	35,800	98
	Warren	20,700	20,200	98
	PENNSYLVANIA			
	Carbon	20,900	20,500	98
	Centre	38,800	37,700	97
	Clinton	14,200	13,900	98
	Lehigh	107,200	105,600	99
	Lycoming	43,900	42,500	97
	Mifflin	17,400	16,800	97
	Monroe	28,900	28,400	98
	Schuylkill	61,700	60,400	98
	Warren	17,300	16,700	97
Wayne	13,900	13,400	96	
Between 5-24%	NEW JERSEY			
	Cumberland	46,600	46,000	99
	NEW YORK			
	Allegany	17,800	17,300	97
	Cattaraugus	30,900	30,300	98
Chautauqua	54,500	53,500	98	

WNEW-TV—(Continued) (Arbitron Data Continued)

Net Weekly Circulation	State County	Total Households	TV Households	%
Between 5-24%	NEW YORK—(Continued)			
	Delaware	16,900	16,300	96
	Jefferson	31,800	31,300	98
	Oneida West	31,000	30,600	99
	Oswego	40,200	39,600	99
	Otsego	21,400	20,800	97
	Saratoga	58,700	57,900	99
	Tioga	18,100	17,800	98
	Tompkins	32,100	30,600	95
	Washington	18,900	18,600	98
	Yates	8,600	8,400	98
	PENNSYLVANIA			
	Bucks	172,300	170,700	99
	Clearfield	30,400	29,800	98
	Columbia	23,000	22,500	98
	Lackawanna	83,700	82,600	99
	Luzerne	129,100	127,300	99
	Mc Kean	18,300	17,800	97
	Montour	5,800	5,600	97
Northumberland	38,900	37,800	97	
Union	10,800	10,300	95	

VIDEO WEEK

for current reports on the home video industry
Call 202-872-9200 for more information.

WOR-TV, New York
(Arbitron Data Continued)

Net Weekly Circulation	State County	Total Households	TV Households	%
Between 25-49%	NEW MEXICO			
	Cibola	10,100	9,900	98
	Lincoln	5,100	4,900	96
	NEVADA			
	Humboldt	4,500	4,300	96
	NEW YORK			
	Broome	79,200	78,000	98
	Chemung	35,100	34,300	98
	Chenango	18,100	17,700	98
	Dutchess	88,200	86,400	98
	Fulton	21,200	20,800	98
	Herkimer	24,000	23,600	98
	Madison	21,800	21,400	98
	Montgomery	20,000	19,600	98
	New York	732,000	694,000	95
	Oneida East	58,300	57,400	98
	Rockland	86,000	84,700	98
	St Lawrence	37,200	36,500	98
	Steuben	36,600	35,800	98
	Tompkins	32,100	30,600	95
	Ulster	60,800	59,100	97
	Warren	20,700	20,200	98
	Washington	18,900	18,600	98
	Westchester	317,100	313,300	99
	PENNSYLVANIA			
	Blair	50,400	49,500	98
	Carbon	20,900	20,500	98
	Centre	38,800	37,700	97
	Clinton	14,200	13,900	98
	Dauphin	93,100	91,300	98
	Lackawanna	83,700	82,600	99
	Lehigh	107,200	105,600	99
	Luzerne	129,100	127,300	99
	Lycoming	43,900	42,500	97
	Mifflin	17,400	16,800	97
	Montour	5,800	5,600	97
	Northampton	84,600	83,200	98
	Northumberland	38,900	37,800	97
	Schuylkill	61,700	60,400	98
	Union	10,800	10,300	95
	Wayne	13,900	13,400	96
	WYOMING			
	Weston	2,900	2,800	96
Between 5-24%	ALABAMA			
	Barbour	8,600	8,400	98
	Butler	7,500	7,400	99
	Jefferson	255,600	253,900	99
	Shelby	26,000	25,800	99
	Walker	25,400	25,200	99
	ARKANSAS			
	Faulkner	17,500	17,200	98
	Lonoke	12,500	12,300	98
	ARIZONA			
	Cochise	32,500	31,300	96
	Pima	231,800	227,100	98
	COLORADO			
	Larimer	64,900	63,500	98
	Moffat	5,800	5,400	93
	Routt	6,200	5,800	93
	CONNECTICUT			
	Hartford	299,100	294,200	98
	Middlesex	50,000	49,000	98
	New London	86,600	84,700	98
	Windham	34,300	33,600	98
	DELAWARE			
	New Castle	143,200	142,600	100

WOR-TV—(Continued)
(Arbitron Data Continued)

Net Weekly Circulation	State County	Total Households	TV Households	%
Between 5-24%	FLORIDA			
	Broward	480,800	477,800	99
	Citrus	30,000	29,400	98
	Dade	657,900	651,900	99
	Hernando	24,000	23,600	98
	Lee	103,400	102,100	99
	Martin	33,200	32,800	99
	Palm Beach	285,800	282,200	99
	Pinellas	356,300	353,200	99
	St Lucie	40,800	40,200	99
	Volusia	123,300	122,000	99
	GEORGIA			
	Berrien	5,000	4,900	98
Clay	1,200	1,200	100	
Cobb	129,300	128,700	100	
De Kalb	187,500	186,700	100	
Fayette	12,900	12,700	98	
Floyd	29,500	29,200	99	
Haralson	6,900	6,800	99	
Meriwether	7,000	6,900	99	
Quitman	800	800	100	
Stewart	1,900	1,800	95	
Tift	11,600	11,400	98	
IOWA				
Black Hawk	50,500	50,100	99	
Clay	8,000	7,900	99	
Des Moines	18,000	17,800	99	
Dickinson	6,700	6,600	99	
Dubuque	31,700	31,200	98	
O'Brien	6,300	6,200	98	
Palo Alto	4,900	4,800	98	
Sioux	10,600	10,400	98	
Wapello	15,600	15,400	99	
Woodbury	37,600	37,300	99	
IDAHO				
Owyhee	2,800	2,700	96	
ILLINOIS				
Cass	5,700	5,600	98	
Crawford	8,300	8,100	98	
Lake	154,500	153,300	99	
Lawrence	6,800	6,600	97	
INDIANA				
Daviess	10,200	9,900	97	
Porter	44,100	43,500	99	
KENTUCKY				
Johnson	9,000	8,900	99	
Laurel	14,600	14,300	98	
Letcher	11,200	11,000	98	
Perry	11,700	11,400	97	
Simpson	5,500	5,400	98	
Union	5,900	5,800	98	
Warren	28,300	28,000	99	
LOUISIANA				
Bossier	30,400	30,000	99	
Morehouse	12,400	12,200	98	
St Charles	13,700	13,600	99	
Tensas	2,900	2,800	97	
Terrebonne	34,200	33,700	99	
MASSACHUSETTS				
Berkshire	53,700	52,700	98	
Bristol	175,600	173,500	99	
Essex	237,600	234,800	99	
Hampden	161,700	159,100	98	
Hampshire	47,700	46,600	98	
Middlesex	490,200	484,300	99	
Norfolk	217,200	215,100	99	
Suffolk	248,600	242,500	98	
Worcester	235,800	232,400	99	

WOR-TV—(Continued)
(Arbitron Data Continued)

Net Weekly Circulation	State County	Total Households	TV Households	%
Between 5-24%	MARYLAND			
	Baltimore	251,200	250,000	100
	MAINE			
	Aroostook	29,800	29,000	97
	MICHIGAN			
	Macomb	242,800	241,400	99
	Marquette	25,400	25,100	99
	St Clair	48,800	48,100	99
	St Joseph	20,600	20,300	99
	MINNESOTA			
	Dodge	5,400	5,300	98
	Nobles	7,800	7,700	99
	MISSOURI			
	Jefferson	53,300	52,800	99
	Pemiscot	8,600	8,400	98
	Pettis	14,100	13,800	98
	Pulaski	9,900	9,700	98
	MISSISSIPPI			
	Coahoma	11,500	11,200	97
	De Soto	19,300	18,900	98
	Tate	6,300	6,200	98
	MONTANA			
	Rosebud	4,100	3,800	94
	NORTH CAROLINA			
	Beaufort	15,300	15,100	99
	Brunswick	14,800	14,500	98
	Cabarrus	32,900	32,700	99
	Durham	60,400	59,600	99
	Edgecombe	19,200	18,900	98
	Gaston	59,600	59,100	99
	Lincoln	16,700	16,600	99
	New Hanover	41,800	41,400	99
	Perquimans	3,800	3,700	97
	Rowan	38,400	38,000	99
	Stanly	18,600	18,400	99
	Vance	13,100	12,900	98
	NORTH DAKOTA			
	Mercer	4,700	4,600	98
	NEBRASKA			
	Boone	2,700	2,700	100
	Cedar	4,000	4,000	100
	Dodge	13,800	13,700	99
	Douglas	152,200	150,800	99
	Madison	12,300	12,100	98
	NEW HAMPSHIRE			
	Hillsborough	105,300	103,800	99
	NEW JERSEY			
	Burlington	126,200	125,000	99
	Camden	172,100	170,500	99
	Cumberland	46,600	46,000	99
	Gloucester	72,300	71,600	99
	NEW MEXICO			
	Dona Ana	36,200	35,000	97
	Grant	9,500	9,000	95
	Los Alamos	6,900	6,800	99
	Mc Kinley	17,600	16,300	93
	Otero	15,700	15,300	97
	NEW YORK			
	Albany	111,600	109,700	98
	Allegany	17,800	17,300	97
	Cattaraugus	30,900	30,300	98
	Cayuga	28,300	27,700	98
	Chautauqua	54,500	53,500	98
	Columbia	23,400	22,900	98
	Cortland	17,300	17,000	98

WOR-TV—(Continued)
(Arbitron Data Continued)

Net Weekly Circulation	State County	Total Households	TV Households	%
Between 5-24%	NEW YORK—(Continued)			
	Delaware	16,900	16,300	96
	Erie	363,000	358,700	99
	Essex	13,900	13,600	98
	Franklin	15,700	15,300	97
	Greene	16,800	16,500	98
	Jefferson	31,800	31,300	98
	Lewis	8,800	8,600	98
	Livingston	19,400	19,100	98
	Monroe	265,900	262,200	99
	Niagara	82,600	81,600	99
	Oneida West	31,000	30,600	99
	Onondaga	171,800	169,600	99
	Ontario	32,800	32,300	98
	Orleans	13,800	13,500	98
	Oswego	40,200	39,600	99
	Otsego	21,400	20,800	97
	Rensselaer	54,800	53,800	98
	Saratoga	58,700	57,900	99
	Schenectady	57,000	56,200	99
	Schoharie	10,700	10,400	97
	Schuyler	6,300	6,100	97
	Seneca	11,800	11,700	99
	Tioga	18,100	17,800	98
	Wayne	30,800	30,300	98
	Yates	8,600	8,400	98
	OHIO			
	Clermont	48,200	47,600	99
	Cuyahoga	555,300	548,700	99
	Fairfield	35,200	34,800	99
	Hamilton	327,300	322,400	99
	Lake	77,000	76,500	99
	Lorain	96,300	95,300	99
	Madison	11,600	11,400	98
	Mahoning	103,700	102,600	99
	Ross	23,200	22,700	98
	Stark	138,700	137,000	99
	Summit	193,500	191,500	99
	Union	10,800	10,600	98
	OKLAHOMA			
	Pontotoc	13,600	13,500	99
	OREGON			
	Columbia	13,700	13,200	96
	PENNSYLVANIA			
	Allegheny	544,200	536,700	99
	Beaver	73,400	72,500	99
	Berks	121,200	119,100	98
	Bradford	23,100	22,600	98
	Bucks	172,300	170,700	99
	Butler	54,000	53,300	99
	Cambria	64,900	64,000	99
	Chester	115,800	114,100	99
	Clarion	15,200	14,900	98
	Clearfield	30,400	29,800	98
	Columbia	23,000	22,500	98
	Cumberland	69,000	67,800	98
	Delaware	193,100	191,500	99
	Elk	13,400	13,100	98
	Erie	101,800	100,400	99
	Fayette	58,900	57,500	98
	Jefferson	18,500	18,100	98
	Juniata	7,200	6,900	96
	Lawrence	38,500	37,800	98
	Lebanon	40,000	39,100	98
	Mc Kean	18,300	17,800	97
	Mercer	46,300	45,500	98
	Monroe	28,900	28,400	98
	Montgomery	236,600	234,000	99
	Potter	6,400	6,200	97

WOR-TV—(Continued)
(Arbitron Data Continued)

Net Weekly Circulation	State County	Total Households	TV Households	%
Between 5-24%	PENNSYLVANIA—(Continued)			
	Snyder	11,800	11,300	96
	Susquehanna	13,800	13,500	98
	Tioga	14,200	13,700	96
	Warren	17,300	16,700	97
	Washington	80,100	78,800	98
	Westmoreland	145,800	144,000	99
	Wyoming	10,000	9,800	98
	SOUTH CAROLINA			
	Anderson	52,300	51,700	99
	Florence	39,500	39,000	99
	Sumter	29,300	28,800	98
	SOUTH DAKOTA			
	Clay	4,800	4,700	98
	Union	4,300	4,300	100
	Yankton	7,000	6,900	99
	TENNESSEE			
	Blount	30,500	30,300	99
	Dickson	11,700	11,600	99
	Macon	6,200	6,100	98
	Montgomery	30,400	30,200	99
	Shelby	280,200	278,100	99
	Wilson	21,600	21,400	99
	TEXAS			
	Aransas	6,400	6,300	98
	Atascosa	9,500	9,300	98
	Bexar	362,000	357,700	99
Caldwell	8,200	8,000	98	
Frio	4,300	4,200	98	
Gillespie	6,000	5,800	97	
Hemphill	2,400	2,400	100	
Hockley	8,500	8,400	99	
Lubbock	81,600	80,900	99	
Potter	41,000	40,700	99	

WOR-TV—(Continued)
(Arbitron Data Continued)

Net Weekly Circulation	State County	Total Households	TV Households	%
Between 5-24%	TEXAS—(Continued)			
	Presidio	1,900	1,800	95
	Randall	32,300	32,200	100
	Terry	5,200	5,100	98
	Upton	1,600	1,600	100
	Wheeler	3,100	3,000	97
	VIRGINIA			
	Arlington	124,100	123,400	99
	Augusta	32,600	32,200	99
	Chesterfield	58,100	57,800	99
	Page	7,400	7,400	100
	Prince George	15,300	15,200	99
	Chesapeake City	41,300	40,900	99
	Norfolk City	85,900	85,100	99
	Portsmouth City	36,600	36,300	99
	Va Beach City	103,400	102,700	99
	WISCONSIN			
	Chippewa	18,300	18,000	98
	Crawford	6,100	6,000	98
	Dodge	26,100	25,600	98
	Fond Du Lac	31,100	30,600	98
	Forest	3,400	3,300	97
	Jefferson	23,700	23,400	99
	Manitowoc	29,800	29,500	99
	Portage	20,100	19,700	98
	Sheboygan	36,600	36,200	99
	Trempealeau	9,700	9,400	97
WEST VIRGINIA				
Hancock	14,700	14,700	100	
Lincoln	8,100	8,000	99	
WYOMING				
Campbell	11,200	10,600	95	
Crook	2,100	2,000	95	

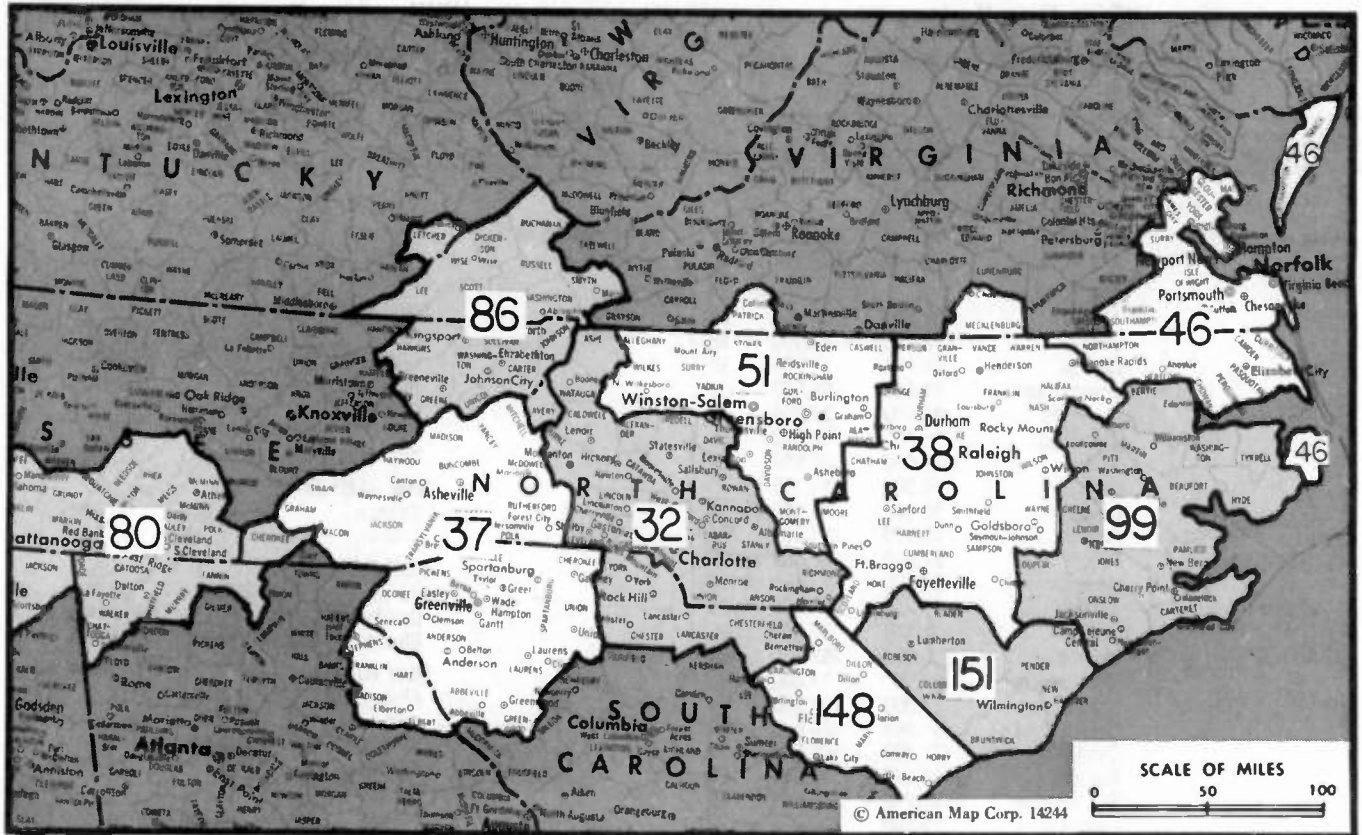
WPIX, New York
(Arbitron Data Continued)

Net Weekly Circulation	State County	Total Households	TV Households	%
Between 25-49%	NEW JERSEY—(Continued)			
	Hunterdon	32,100	31,600	98
	Mercer	109,200	107,500	98
	NEW YORK			
	Albany	111,600	109,700	98
	Broome	79,200	78,000	98
	Cayuga	28,300	27,700	98
	Chautauqua	54,500	53,500	98
	Chemung	35,100	34,300	98
	Chenango	18,100	17,700	98
	Clinton	27,000	26,600	99
	Delaware	16,900	16,300	96
	Dutchess	88,200	86,400	98
	Franklin	15,700	15,300	97
	Fulton	21,200	20,800	98
	Herkimer	24,000	23,600	98
	Jefferson	31,800	31,300	98
	Madison	21,800	21,400	98
	Monroe	265,900	262,200	99
	Montgomery	20,000	19,600	98
	Oneida East	58,300	57,400	98
	Oneida West	31,000	30,600	99
	Onondaga	171,800	169,600	99
	Rensselaer	54,800	53,800	98
	St Lawrence	37,200	36,500	98
	Saratoga	58,700	57,900	99
	Schenectady	57,000	56,200	99
	Seneca	11,800	11,700	99
	Steuben	36,600	35,800	98
	Tioga	18,100	17,800	98
	Tompkins	32,100	30,600	95
	Warren	20,700	20,200	98
	PENNSYLVANIA			
	Blair	50,400	49,500	98
	Cameron	2,600	2,600	100
	Carbon	20,900	20,500	98
	Centre	38,800	37,700	97
	Clearfield	30,400	29,800	98
	Clinton	14,200	13,900	98
	Columbia	23,000	22,500	98
	Lackawanna	83,700	82,600	99
	Lehigh	107,200	105,600	99
	Luzerne	129,100	127,300	99
	Lycoming	43,900	42,500	97
	Mifflin	17,400	16,800	97
	Monroe	28,900	28,400	98
	Montour	5,800	5,600	97
	Northampton	84,600	83,200	98
	Northumberland	38,900	37,800	97
	Schuylkill	61,700	60,400	98
	Tioga	14,200	13,700	96
	Union	10,800	10,300	95
	Wayne	13,900	13,400	96
	VERMONT			
	Bennington	13,000	12,700	98
	Rutland	21,900	21,300	97
Between 5-24%	ALABAMA			
	Jefferson	255,600	253,900	99
	CALIFORNIA			
	Modoc	3,600	3,300	92

WPIX—(Continued)
(Arbitron Data Continued)

Net Weekly Circulation	State County	Total Households	TV Households	%
Between 5-24%	CONNECTICUT			
	Middlesex	50,000	49,000	98
	Tolland	38,700	37,900	98
	Windham	34,300	33,600	98
	MASSACHUSETTS			
	Bristol	175,600	173,500	99
	Essex	237,600	234,800	99
	Hampshire	47,700	46,600	98
	Middlesex	490,200	484,300	99
	Suffolk	248,600	242,500	98
	Worcester	235,800	232,400	99
	NEW HAMPSHIRE			
	Belknap	17,300	17,000	99
	Sullivan	14,500	14,000	97
	NEW JERSEY			
	Burlington	126,200	125,000	99
	Cumberland	46,600	46,000	99
	Gloucester	72,300	71,600	99
	NEW YORK			
	Allegany	17,800	17,300	97
	Cattaraugus	30,900	30,300	98
	Columbia	23,400	22,900	98
	Cortland	17,300	17,000	98
	Erie	363,000	358,700	99
	Essex	13,900	13,600	98
	Genesee	20,900	20,600	99
	Greene	16,800	16,500	98
	Lewis	8,800	8,600	98
	Livingston	19,400	19,100	98
	Niagara	82,600	81,600	99
	Ontario	32,800	32,300	98
	Orleans	13,800	13,500	98
	Oswego	40,200	39,600	99
	Otsego	21,400	20,800	97
	Schuyler	6,300	6,100	97
	Washington	18,900	18,600	98
	Wayne	30,800	30,300	98
	Wyoming	13,900	13,700	99
	Yates	8,600	8,400	98
	PENNSYLVANIA			
	Berks	121,200	119,100	98
	Bradford	23,100	22,600	98
	Bucks	172,300	170,700	99
	Chester	115,800	114,100	99
	Cumberland	69,000	67,800	98
	Dauphin	93,100	91,300	98
	Huntingdon	15,200	14,800	97
	Jefferson	18,500	18,100	98
	Mc Kean	18,300	17,800	97
	Montgomery	236,600	234,000	99
	Potter	6,400	6,200	97
	Snyder	11,800	11,300	96
	Warren	17,300	16,700	97
	Wyoming	10,000	9,800	98
	RHODE ISLAND			
	Bristol	16,100	16,000	99
	Kent	57,800	57,300	99
	Providence	214,900	212,100	99
	VERMONT			
	Chittenden	41,900	41,200	98

North Carolina



Market	Arbitron ADI TV Households	Rank	Market Area Commercial TV Stations
Charlotte, NC	644,100	32	WBTV (3), WCCB (18), WHKY-TV (14), WPCQ-TV (36), WSOC-TV (9)
Greenville-Spartanburg, SC-Asheville, NC	594,600	37	WAXA (40), WGGS-TV (16), WHNS (21), WLOS (13), WSPA-TV (7), WYFF-TV (4)
Raleigh-Durham, NC	590,200	38	WFCT (62), WKFT (40), WLFL-TV (22), WRAL-TV (5), WPTF-TV (28), WTVD (11)
Norfolk-Portsmouth-Newport News-Hampton, VA	502,900	46	WAVY-TV (10), WTKR-TV (3), WTVZ (33), WVEC-TV (13), WYAH (27)
Greensboro-Winston-Salem-High Point, NC	478,600	51	WFMY-TV (2), WGGT (48), WGHP-TV (8), WLXI-TV (61), WNRW (45), WRDG (16), WXII (12)
Chattanooga, TN	293,000	80	WDEF-TV (12), WDSI-TV (61), WRCB-TV (3), WTVC (9)
Bristol, VA-Kingsport-Johnson City, TN	271,600	86	WCYB-TV (5), WJHL-TV (11), WKPT-TV (19)
Greenville-New Bern-Washington, NC	216,100	99	WCTI (12), WITN-TV (7), WNCT-TV (9)
Florence, SC	136,200	148	WBTW (13), WGSE (43), WPDE-TV (15)
Wilmington, NC	126,600	151	WECT (6), WJKA (26), WWAY (3)

State Cross Reference List

Communities That Receive Programs of Stations That are Located Elsewhere

- WLDS, WSPA-TV & WYFF-TV, Asheville — See Greenville-Spartanburg, SC
- WPTF-TV & WTVD, Durham — See Raleigh, NC
- WRDG, Greensboro — See Burlington, NC
- WCTI, Washington — See New Bern, NC
- WNCT-TV, Washington — See Greenville, NC
- WFMY-TV, WGGT, WGHT-TV, WLXI-TV, WNRW & WXII, Winston-Salem — See Greensboro, NC

North Carolina Station Status as of August 15, 1985

	VHF	UHF	TOTAL
Commercial Television Stations	12	13	25
Educational Television Stations	2	8	10
			35

SATELLITE WEEK

Wherever international developments occur in the global satcom industry, Satellite Week will enable you to follow them.

For information, call (202) 872-9200.

North Carolina—Asheville

WHNS

Ch. 21

Network Service: None, independent.

Licensee: Pappas Telecasting of the Carolinas Inc.

Studios: Asheville, NC. Telephone: 704-258-2100. Greenville, SC. Telephone: 803-288-2100.

Mailing Address: 521 College St., Asheville, NC 28804.

Technical Facilities: Channel No. 21 (512-518 MHz). Authorized power: 3390-kw visual, 339-kw aural. Antenna: Circularly polarized, 2510-ft. above av. terrain, 1620-ft. above ground, 5049-ft. above sea level.

Latitude 35° 10' 56"
Longitude 82° 40' 56"

Transmitter: Slick Rock Mtn., Transylvania County.

Satellite Earth Station: Scientific-Atlanta, 7-meter; Scientific-Atlanta receivers.

Ownership: Harry J. Pappas & Stella A. Pappas. For other interests, see KMPH(TV), Visalia-Fresno, CA.

Begin Operation: July 5, 1953. Sale to present owner by Thoms Bcstg. approved by FCC July 27, 1979 (Television Digest, Vol. 19:25). Resumed operation April 1, 1984.

Represented (sales): Katz Independent TV Sales.

Represented (legal): Kadison, Pfaelzer, Woodard, Quinn & Rossl.

Represented (engineering): Smith & Powstenko.

Personnel:

HARRY J. PAPPAS, president.
LeBON G. ABERCROMBIE, director of planning & development.
EDWARD G. AIKEN, general manager.
KENNETH GLOVER, general sales manager.
NANCY CASON, traffic manager.
JOSEPH A. SHAFFER, station & program manager.
ROBERT TRUSCOTT, chief engineer.

Rates: On request.

Total Households: © MSI Consumer Market Data as of 1/1/85. TV Homes, TV% and Circulation © 1985 Arbitron. County coverage based on Arbitron study.

Net Weekly Circulation	State County	Total Households	TV Households	%	
50% & Over	NORTH CAROLINA				
	Transylvania	9,000	8,900	99	
	SOUTH CAROLINA				
	Anderson	52,300	51,700	99	
	Greenville	111,700	110,700	99	
	Greenwood	21,800	21,600	99	
	Laurens	17,600	17,400	99	
	Oconee	19,300	19,100	99	
	Pickens	29,400	29,000	99	
	Spartanburg	76,900	76,100	99	
	Union	10,700	10,600	99	
	Between 25-49%	GEORGIA			
		Franklin	5,800	5,700	98
		Hart	6,600	6,500	98
Madison		6,800	6,700	99	
Oglethorpe		3,200	3,100	97	
NORTH CAROLINA					
Buncombe		64,800	64,000	99	
Cleveland		30,400	30,100	99	
Henderson		26,200	25,800	98	
Rutherford		20,800	20,600	99	



Net Weekly Circulation	State County	Total Households	TV Households	%
Between 25-49%	SOUTH CAROLINA			
	Abbeville	8,200	8,000	98
	Cherokee	14,300	14,100	99
Between 5-24%	GEORGIA			
	Barrow	8,200	8,100	99
	Elbert	7,100	7,000	99
	Habersham	9,300	9,100	98
	Jackson	9,300	9,200	99
	Lincoln	2,100	2,100	100
	Rabun	4,200	4,100	98
	Stephens	7,900	7,800	99
	Wilkes	3,900	3,800	97
	NORTH CAROLINA			
	Caldwell	25,500	25,200	99
	Jackson	9,300	9,100	98
	Lincoln	16,700	16,600	99
	Mc Dowell	13,200	13,000	98
Madison	6,000	5,800	97	
Polk	5,400	5,300	98	
SOUTH CAROLINA				
Chester	10,100	10,000	99	
Edgefield	6,100	6,000	98	
Fairfield	6,500	6,300	97	
Mc Cormick	2,400	2,300	96	
Newberry	11,600	11,400	98	
Saluda	5,800	5,700	98	
York	38,900	38,400	99	
Station Totals		745,300	736,000	98
Net Weekly Circulation (1985)			303,700	
Average Daily Circulation (1985)			157,800	

North Carolina—Burlington

WRDG

Ch. 16

Network Service: None, independent.

Licensee: KFG, a Partnership, 897 Hinckley Rd., Burlingame, CA 94010.

Studio: Bass Mountain Rd., Burlington, NC 27216.

Mailing Address: Box 16, Burlington, NC 27216.

Technical Facilities: Channel No. 16 (482-488 MHz). Authorized power: 1918.7-kw max. visual, 175-kw max. aural. Antenna: 837-ft. above av. terrain, 529-ft. above ground, 1429-ft. above sea level.

Latitude 35° 56' 22"
Longitude 79° 25' 47"

Transmitter: Cane Creek Mtn., S of Burlington.

Satellite Earth Station: Continental, 3.5-meter; M/A-Com receivers.

Ownership: Louis J., Shirley C., Janet J., Robert L. Kern & Carmelo C. Selestre, 20% each.

Began Operation: August 7, 1984. Assignment of 20% to Selestre from Kern family members approved by FCC Nov. 7, 1984.

Represented (legal): Mullin, Rhyne, Emmons & Topel.

Personnel:

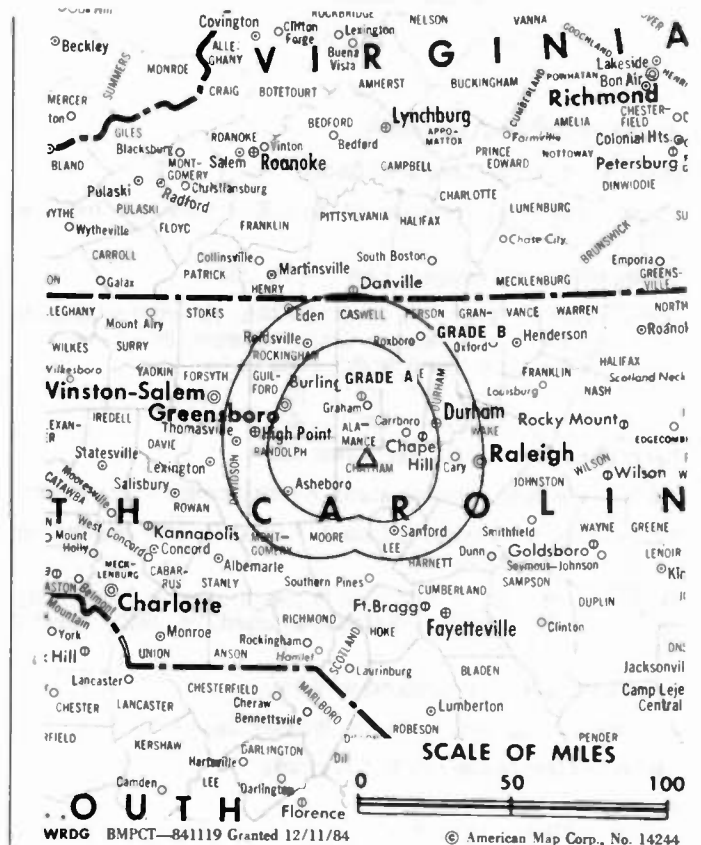
FRED WUENSCHER, general manager.

RICHARD MAY, production manager.

ROSEMARY WUENSCHER, business manager.

Highest 30 Second Rate : \$300.

Aribitron Data: Not available.



North Carolina—Charlotte

WBTV

Ch. 3

Network Service: CBS.

Licensee: Jefferson-Pilot Broadcasting Co., One Julian Price Place, Charlotte 28208.

Studio: One Julian Price Place, Charlotte, NC 28208.

Telephone: 704-374-3500. TWX: 810-621-0449.

Technical Facilities: Channel No. 3 (60-66 MHz). Authorized power: 100-kw visual, 10-kw aural. Antenna: 1090-ft. above av. terrain, 562-ft. above ground, 1878-ft. above sea level.

Latitude 35° 17' 50"
Longitude 81° 06' 53"

Holds CP for change to 100-kw max. & 96.6-kw horizontal visual, 10-kw max. & 9.66-kw horizontal aural, 1873-ft. above av. terrain, 1993-ft. above ground, 2733-ft. above sea level, lat. 35° 21' 51", long. 81° 11' 18"; transmitter to Rte. 3, Bob Friday Rd., Dallas.

Transmitter: Spencer Mtn., Gaston County.

Multichannel TV Sound: Stereo only.

Satellite Earth Stations: Transmit/receive, Ku band; Scientific-Atlanta, 10-meter & 7-meter; Scientific-Atlanta & Microdyne receivers.

AM Affiliate: WBT, 50-kw, 1110 kHz.

FM Affiliate: WBCY, 100-kw, 107.9 MHz (No. 300), 950-ft.

News Services: AP, UPI, LPN.

Ownership: Jefferson-Pilot Corp., 100%. Principal Bcstg. Officers: Roger Soles, chmn.; Wallace Jorgenson, pres.; James G. Babb Jr., exec. v.p. For other interests, see Group Ownership of TV Stations.

Began Operation: July 15, 1949.

Represented (sales): Pety Television Inc.

Represented (legal): Wiley & Rein.

Personnel:

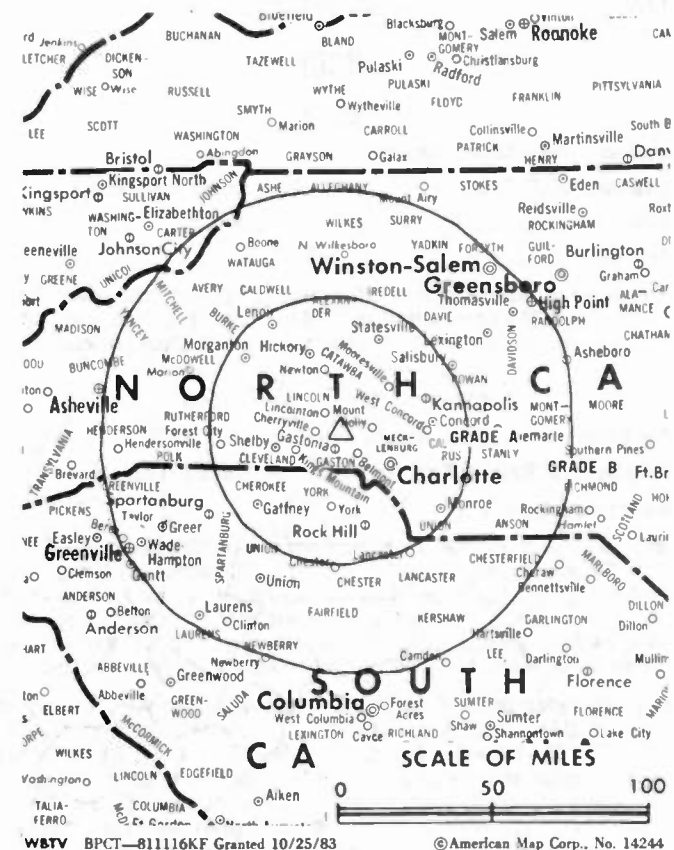
- WALLACE J. JORGENSEN, president.
- JAMES G. BABB JR., executive vice president.
- JOHN A. EDGERTON, vice president, administration.
- CULLIE TARLETON, senior v.p. & general manager, WBTV.
- JOSEPH B. McCOY III, general sales manager.
- PAM TOMLINSON, national sales manager.
- ROBERT SCHELLENBERG, local & regional sales manager.
- GEORGE B. GRILLS, director of corporate engineering & facilities.
- ROBERT W. NAPIER II, director of WBTV engineering.
- GERALD W. KING, treasurer.
- RONALD W. MILLER, news & information manager.
- MARION MEGINNIS, program manager.
- SANDRA THOMAS, broadcast operations manager.
- SHAY MERRITT, promotion director.
- PAUL CAMERON, sports director.

Highest 30 Sec. Rate: \$10,000.

NETWORK BASE HOURLY RATE: \$3300.

Total Households: © MSI Consumer Market Data as of 1/1/85. TV Homes, TV% and Circulation © 1985 Arbitron. County coverage based on Arbitron study.

Net Weekly Circulation	State County	Total Households	TV Households	%
NORTH CAROLINA				
50% & Over	Alexander	9,500	9,400	99
	Anson	8,900	8,700	98
	Ashe	8,800	8,600	98
	Avery	5,200	5,100	98
	Burke	27,900	27,600	99



WBTV BPCT—81116KF Granted 10/25/83 © American Map Corp., No. 14244

Net Weekly Circulation	State County	Total Households	TV Households	%
50% & Over	Cabarrus	32,900	32,700	99
	Caldwell	25,500	25,200	99
	Catawba	40,600	40,300	99
	Cleveland	30,400	30,100	99
	Gaston	59,600	59,100	99
	Iredell	31,300	31,000	99
	Lincoln	16,700	16,600	99
	Mc Dowell	13,200	13,000	98
	Mecklenburg	162,200	160,800	99
	Mitchell	5,300	5,200	98
	Rowan	38,400	38,000	99
	Rutherford	20,800	20,600	99
	Stanly	18,600	18,400	99
	Union	25,700	25,400	99
Watauga	12,100	11,900	98	
Wilkes	22,400	22,000	98	
SOUTH CAROLINA				
	Cherokee	14,300	14,100	99
	Chester	10,100	10,000	99
	Lancaster	19,400	19,200	99
	York	38,900	38,400	99
NORTH CAROLINA				
Between 25-49%	Alleghany	3,900	3,800	97
	Davie	9,700	9,500	98
	Henderson	26,200	25,800	98
	Montgomery	8,300	8,200	99
	Richmond	17,200	17,000	99
	Transylvania	9,000	8,900	99
	Yancey	5,700	5,500	96

(Continued on page A-730)

Station Totals	1,236,000	1,221,400	98
Net Weekly Circulation (1985)			699,300
Average Daily Circulation (1985)			437,500

North Carolina—Charlotte

WCCB

Ch. 18

Network Service: None, independent.

Licensee: WCCB-TV Inc., One Television Place, Charlotte, NC 28205.

Studio: One Television Place, Charlotte, NC 28205.

Telephone: 704-372-1800.

Technical Facilities: Channel No. 18 (494-500 MHz). Authorized power: 2090-kw max. & 1580-kw horizontal visual, 174-kw horizontal aural. Antenna: 1276-ft. above av. terrain, 1143-ft. above ground, 1943-ft. above sea level.

Latitude 35° 15' 56"
Longitude 80° 44' 06"

Transmitter: 0.5-mi. SE of Newell.

Satellite Earth Stations: Scientific-Atlanta; 10-meter & 7-meter.

News Services: AP, INN.

Ownership: Cy N. Bahakel, 100%. Also owns WAKA(TV), Selma, AL; WABG-TV, Greenwood, MS; WOLO-TV, Columbia, SC; WBBJ-TV, Jackson, TN; WBAK-TV, Terre Haute, IN; WRSP-TV, Springfield, IL; WABG, Greenwood, MS; WLBJ-AM-FM, Bowling Green, KY; KILQ(FM), Colorado Springs, CO; WXLY(FM), Charleston, SC; WWOJ-AM-FM, Lynchburg, VA; KXEL-AM-FM, Waterloo, IA; WKIN, Kingsport, TN; WDOJ-AM-FM, Chattanooga, TN.

Began Operation: Dec. 7, 1953. Sale to present owner, who changed call letters from WUTV and resumed operation Nov. 1, 1964, was approved Aug. 20, 1964 by FCC (Television Digest, Vol. 4:26, 35). Previous owner Century Advertising Co. took station off air May 16, 1963 after it had been in service since Sept. 5, 1961, following transfer of control of Century approved May 3, 1961 (Vol. 17:10). While in off-air CP status Hugh A. Deadwyler turned over station to Century Advertising, of which he was part owner (1957, Vol. 13:7). Hugh Deadwyler acquired station as WAYS-TV from G. W. Dowdy and associates for token \$4 in Dec. 1954, then took it off air March 15, 1955 (1955 Vol. 11:12).

Represented (sales): Katz Independent TV Sales.

Personnel:

CY N. BAHAKEL, president.
LORRAINE LANCASTER, senior vice president.
MIKE KASSNER, vice president.
CARL BRUCE, general manager.
WILLIAM RIORDAN, general sales manager.
HOWARD TRIVETTE, program director.
STEWARD ALBERT, chief engineer.

Highest 30 Sec. Rate (June 4, 1984): \$800.



Net Weekly Circulation	State County	Total Households	TV Households	%
------------------------	--------------	------------------	---------------	---

NORTH CAROLINA				
Between 25-49%	Alleghany	3,900	3,800	97
	Ashe	8,800	8,600	98
	Burke	27,900	27,600	99
	Cleveland	30,400	30,100	99
	Davie	9,700	9,500	98
	Forsyth	97,700	96,800	99
Montgomery	8,300	8,200	99	
SOUTH CAROLINA				
	Chesterfield	13,900	13,600	98
	Fairfield	6,500	6,300	97
	Marlboro	10,500	10,300	98

NORTH CAROLINA				
Between 5-24%	Avery	5,200	5,100	98
	Davidson	43,500	43,000	99
	Mc Dowell	13,200	13,000	98
	Rutherford	20,800	20,600	99
	Surry	22,700	22,400	99
	Watauga	12,100	11,900	98
	Wilkes	22,400	22,000	98
Yadkin	11,000	10,800	98	
Yancey	5,700	5,500	96	
SOUTH CAROLINA				
	Cherokee	14,300	14,100	99
	Darlington	21,800	21,400	98
	Kershaw	14,300	14,000	98
	Lee	6,000	5,800	97
	Newberry	11,600	11,400	98
	Union	10,700	10,600	99
VIRGINIA				
	Carroll	11,200	11,000	98
	Grayson	7,500	7,400	99

Station Totals	1,027,100	1,015,000	98
Net Weekly Circulation (1985)		449,900	
Average Daily Circulation (1985)		197,300	

Total Households: © MSI Consumer Market Data as of 1/1/85. TV Homes, TV% and Circulation © 1985 Arbitron. County coverage based on Arbitron study.

Net Weekly Circulation	State County	Total Households	TV Households	%
50% & Over	NORTH CAROLINA			
	Alexander	9,500	9,400	99
	Anson	8,900	8,700	98
	Cabarrus	32,900	32,700	99
	Caldwell	25,500	25,200	99
	Catawba	40,600	40,300	99
	Gaston	59,600	59,100	99
	Iredell	31,300	31,000	99
	Lincoln	16,700	16,600	99
	Mecklenburg	162,200	160,800	99
	Richmond	17,200	17,000	99
	Rowan	38,400	38,000	99
	Stanly	18,600	18,400	99
	Union	25,700	25,400	99
SOUTH CAROLINA	Chester	10,100	10,000	99
	Lancaster	19,400	19,200	99
	York	38,900	38,400	99

North Carolina—Charlotte

WPCQ-TV

Ch. 36

Network Service: NBC.

Licensee: Channel 36 Partners, Box 18665, Charlotte 28218.

Studio: 8036 Hood Rd., Charlotte, NC 28205.

Telephone: 704-536-3636. TWX: 810-621-7888.

Technical Facilities: Channel No. 36 (602-608 MHz). Authorized power: 2510-kw visual, 251-kw aural. Antenna: 1350-ft. above av. terrain, 1404-ft. above ground, 2049-ft. above sea level.

Latitude 35° 15' 05.7"
Longitude 80° 41' 12.2"

Transmitter: Hood Rd., 0.6-mi. N of Robinson Church Rd.

Satellite Earth Stations: Harris, 5-meter; Scientific-Atlanta, 5-meter; Scientific-Atlanta & Harris receivers.

News Services: AP, UPI, NBC.

Ownership: Channel 36 Inc., gen. partner, 1%; Odyssey Channels Inc., ltd. partner, 99%. OCI ownership: Odyssey Partners, 100%. For other interests, see Group Ownership of TV Stations.

Began Operation: July 9, 1967 as WCTU-TV owned by Harold W. Twisdale, David L. Steel Sr. & others. Sale to R. E. Turner by Emil F. Kratt, Receiver, approved by FCC July 27, 1970. Sale to Westinghouse Bcstg. & Cable approved March 17, 1980 (Television Digest, Vol. 19:21). Sale to present owners approved by FCC Nov. 23, 1984 (Vol. 24:15).

Represented (sales): MMT Sales Inc.

Represented (legal): Nixon, Hargrave, Devans & Doyle.

Personnel:

STANLEY RUDICK, vice president & general manager.
WILLIAM LAGE, general sales manager.
DIANNE STEWART, national sales manager.
FRANK MACK, local sales manager.
JILL H. KRASNER, director of broadcasting.
HARLAN MUMME, engineering manager.

Highest 30 Sec. Rate: \$3000.

Total Households: © MSI Consumer Market Data as of 1/1/85. TV Homes, TV% and Circulation © 1985 Arbitron. County coverage based on Arbitron study.

Net Weekly Circulation	State County	Total Households	TV Households	%
50% & Over	NORTH CAROLINA			
	Anson	8,900	8,700	98
	Cabarrus	32,900	32,700	99
	Gaston	59,600	59,100	99
	Lincoln	16,700	16,600	99
	Mecklenburg	162,200	160,800	99
	Rowan	38,400	38,000	99
	Stanly	18,600	18,400	99
	Union	25,700	25,400	99
	SOUTH CAROLINA			
	Lancaster	19,400	19,200	99
	York	38,900	38,400	99



Net Weekly Circulation	State County	Total Households	TV Households	%
Between 25-49%	NORTH CAROLINA			
	Alexander	9,500	9,400	99
	Caldwell	25,500	25,200	99
	Catawba	40,600	40,300	99
	Cleveland	30,400	30,100	99
	Iredell	31,300	31,000	99
	Montgomery	8,300	8,200	99
	Richmond	17,200	17,000	99
	SOUTH CAROLINA			
	Chester	10,100	10,000	99
Between 5-24%	NORTH CAROLINA			
	Ashe	8,800	8,600	98
	Burke	27,900	27,600	99
	Davidson	43,500	43,000	99
	Davie	9,700	9,500	98
	Mc Dowell	13,200	13,000	98
	Rutherford	20,800	20,600	99
	Yadkin	11,000	10,800	98
	SOUTH CAROLINA			
	Cherokee	14,300	14,100	99
	Chesterfield	13,900	13,600	98
	Darlington	21,800	21,400	98
	Sumter	29,300	28,800	98
Union	10,700	10,600	99	
VIRGINIA				
Patrick	6,500	6,400	98	
Station Totals		825,600	816,500	98
Net Weekly Circulation (1985)				403,900
Average Daily Circulation (1985)				188,600

North Carolina—Charlotte

WSOC-TV

Ch. 9

Network Service: ABC.

Licensee: Carolina Broadcasting Co., Box 34665, Charlotte 28234.

Studio: 1901-25 N. Tryon St., Charlotte, NC 28206.

Telephone: 704-335-4700. TWX: 810-621-0437.

Technical Facilities: Channel No. 9 (186-192 MHz). Authorized power: 316-kw visual, 63.1-kw aural. Antenna: 1190-ft. above av. terrain, 1073-ft. above ground, 1929-ft. above sea level.

Latitude 35° 15' 41"
Longitude 80° 43' 38"

Transmitter: 1.4-mi. SSE of Newell, NC.

AM Affiliate: WSOC, 5-kw (1-kw night), 930 kHz (MBS).

FM Affiliate: WSOC-FM, 98-kw, 103.7 MHz (No. 279), 1040-ft.

Multichannel TV Sound: Stereo only.

Satellite Earth Station: Scientific-Atlanta, 7-meter; Scientific-Atlanta receivers.

News Services: AP, UPI.

Ownership: Carolina Bcstg. Co., subsidiary of Cox Communications Inc. For other interests, see Group Ownership of TV Stations.

Began Operation: April 28, 1957. Sale to present owners by E. E. Jones and associates approved April 8, 1959 by FCC (Television Digest, Vol. 15:5, 15).

Represented (sales): TeleRep Inc.

Represented (legal): Dow, Lohnes & Albertson.

Represented (engineering): Cohen & Dippell.

Personnel:

WILLIAM A. SCHWARTZ, president (Atlanta).

GREGORY J. STONE, vice president & general manager.

JOHN E. CALLAGHAN, vice president & station manager.

BRUCE CHASTINE, controller.

JERRY PELLETIER, director of sales.

MARTIN FENTON, local & regional sales manager.

ROBERT McCOURT, program operations manager.

RON COOK, production manager.

DICK MOORE, news director.

ALAN BATTEN, director of advertising & promotion.

L. MERLE THOMAS, director, engineering & technical operations.

CHARLES W. WHITLEY, engineering manager.

Highest 30 Sec. Rate (Aug. 1, 1984): \$3500.

Total Households: © MSI Consumer Market Data as of 1/1/85. TV Homes, TV% and Circulation

© 1985 Arbitron. County coverage based on Arbitron study.

Net Weekly Circulation	State County	Total Households	TV Households	%
50% & Over	NORTH CAROLINA			
	Alexander	9,500	9,400	99
	Anson	8,900	8,700	98
	Avery	5,200	5,100	98
	Burke	27,900	27,600	99
	Cabarrus	32,900	32,700	99
	Caldwell	25,500	25,200	99
	Catawba	40,600	40,300	99
	Cleveland	30,400	30,100	99
	Gaston	59,600	59,100	99
	Iredell	31,300	31,000	99
	Lincoln	16,700	16,600	99
	Mecklenburg	162,200	160,800	99
	Montgomery	8,300	8,200	99
	Richmond	17,200	17,000	99
	Rowan	38,400	38,000	99
	Stanly	18,600	18,400	99
	Union	25,700	25,400	99
	SOUTH CAROLINA			
	Cherokee	14,300	14,100	99
	Chester	10,100	10,000	99
	Chesterfield	13,900	13,600	98
	Lancaster	19,400	19,200	99
	York	38,900	38,400	99



Net Weekly Circulation	State County	Total Households	TV Households	%	
Between 25-49%	NORTH CAROLINA				
	Alleghany	3,900	3,800	97	
	Davie	9,700	9,500	98	
	Mc Dowell	13,200	13,000	98	
	Mitchell	5,300	5,200	98	
	Watauga	12,100	11,900	98	
	SOUTH CAROLINA				
	Marlboro	10,500	10,300	98	
	Between 5-24%	NORTH CAROLINA			
		Ashe	8,800	8,600	98
Buncombe		64,800	64,000	99	
Davidson		43,500	43,000	99	
Henderson		26,200	25,800	98	
Polk		5,400	5,300	98	
Rutherford		20,800	20,600	99	
Scotland		11,200	11,000	98	
Stokes		12,900	12,700	98	
Surry		22,700	22,400	99	
Wilkes		22,400	22,000	98	
Yadkin		11,000	10,800	98	
SOUTH CAROLINA					
Darlington		21,800	21,400	98	
Fairfield		6,500	6,300	97	
Kershaw		14,300	14,000	98	
Laurens		17,600	17,400	99	
Newberry		11,600	11,400	98	
Union		10,700	10,600	99	
TENNESSEE					
Johnson	5,200	5,100	98		
VIRGINIA					
Carroll	11,200	11,000	98		
Grayson	7,500	7,400	99		
Station Totals		1,066,300	1,053,400	98	
Net Weekly Circulation (1985)			639,500		
Average Daily Circulation (1985)			390,700		

North Carolina—Fayetteville

WFCT

Ch. 62

Network Service: None, independent.

Grantee: Fayetteville-Cumberland Telecasters Inc., 301 W. Main St., Box 586, Durham, NC 27702.

Studio: Lumber Bridge, NC 28357.

Mailing Address: Drawer 62, Lumber Bridge, NC 28357.

Telephone: 919-843-3884.

Technical Facilities: Channel No. 62 (758-764 MHz). Authorized power: 337.3-kw visual, 33.7-kw aural. Antenna: 846-ft. above av. terrain, 855-ft. above ground, 1057-ft. above sea level.

Latitude	34°	53'	05"
Longitude	79°	04'	31"

Transmitter: Highway 71 & 20 Lumber Bridge, NC.

Satellite Earth Stations: Paracclipse, 4.8-meter & 3.6-meter, AFC 3.66-meter, Ku band; M/A-Com receivers.

Ownership: Thomas O. McCaffrey, pres.; Robinson O. Everett, v.p.; Katherine R. Everett, secy.-treas.; Ben T. Perry, asst. secy.-treas.; American Telecasters Inc., 100%. For ATI ownership & other interests, see WJKA Wilmington, NC.

Began Operation: March 4, 1985.

Represented (sales): Adam Young Inc.

Represented (legal): Baraff, Koerner, Olender & Hochberg.

Represented (engineering): Moffet, Larson & Johnson.

Personnel:

ART MALENDOSKI, general manager.

CHUCK EPLER, sales manager.

GEORGE JOHNSON, engineering director.

BRENDA ROBINSON, program & promotion director.

FREDERICK BITTLE, production manager.

Highest One Hour Rate (March 4, 1985): \$450.

Highest 30 Sec. Rate (March 4, 1985): \$100.



WE JUST GET BETTER!

Television Digest, Inc. has been covering the TV, cable & allied industries since 1945.

For information call: 202-872-9200

North Carolina—Fayetteville

WKFT

Ch. 40

Network Service: None, independent.

Licensee: Central Carolina Television Inc., 230 Donaldson St., Fayetteville, NC 28301.

Studio: 230 Donaldson St., Fayetteville 28301.

Telephone: 919-323-4040. TWX: 510-938-0186.

Technical Facilities: Channel No. 40 (626-632 MHz). Authorized power: 5000-kw max. visual, 500-kw max. aural. Antenna: 1842-ft. above av. terrain, 1749-ft. above ground, 2149-ft. above sea level.

Latitude 35° 30' 45"
Longitude 78° 58' 40"

Transmitter: 5.9-mi. NE of Broadway, 0.65-mi. E of Hwy. 1538 & 0.6-mi. SW of Cape Fear River.

Multichannel TV Sound: Stereo & separate audio programs.

Satellite Earth Stations: Microdyne, 7-meter; ADM Technology, 5-meter; Microdyne receivers.

News Services: AP, INN.

Ownership: Thomas Scanlon, pres., 5%; SJL of North Carolina Inc., 95%. SJLNC ownership: SJL Inc., 48%; Advent IV Capital Co., 31%; Advent Atlantic Capital Co. Ltd. Partnership, 13%; George Lilly, 6%; Chestnut Capital Corp., 5%; TA Investors, 1%. For SJLI ownership, see Group Ownership of TV Stations.

Began Operation: June 1, 1981. Sale to present owners by Norman J. Suttler, et al., approved by FCC June 20, 1985 (Television Digest, Vol. 25:15).

Represented (legal): Arent, Fox, Kintner, Plotkin & Kahn.

Represented (engineering): Charles Gallagher.

Personnel:

THOMAS SCANLAN, president & general manager.
RICHARD B. ARMPFIELD, general sales manager.
JUAN GRIMES, production manager.
JOHN KOCH, chief engineer.
KAY AUTRY, sales service manager.
RON WIKE, news director.
DARLENE HARRIS, film director.
PAT RAY, program director.
JANIS BARBER, business manager.

Highest 30 Sec. Rate (July 1, 1985): \$150.

Total Households: © MSI Consumer Market Data as of 1/1/85. TV Homes, TV% and Circulation © 1985 Arbitron. County coverage based on Arbitron study.



WKFT BPCT—850405KE Granted 6/21/85 © American Map Corp., No. 14244

Net Weekly Circulation	State County	Total Households	TV Households	%
50% & Over	NORTH CAROLINA			
	Cumberland	82,000	81,000	99
	Hoke	6,700	6,600	99
	Robeson	33,900	33,200	98
Between 25-49%	NORTH CAROLINA			
	Bladen	11,000	10,700	97
	Harnett	22,000	21,700	99
	Lee	13,800	13,600	99
Between 5-24%	NORTH CAROLINA			
	Sampson	18,000	17,700	98
Station Totals		220,000	216,500	98
Net Weekly Circulation (1985)			115,200	
Average Daily Circulation (1985)			47,800	

North Carolina—Greensboro-High Point & Winston-Salem

WFMY-TV

Ch. 2

Network Service: CBS.

Licensee: WFMY Television Corp., 1615 Phillips Ave., Greensboro 27405.

Studio: 1615 Phillips Ave.

Mailing Address: Box TV-2, Greensboro, NC 27420.

Telephone: 919-379-9369. TWX: 510-925-1193.

Technical Facilities: Channel No. 2 (54-60 MHz). Authorized power: 100-kw visual, 19.5-kw aural. Antenna: 1842-ft. above av. terrain, 1914-ft. above ground, 2649-ft. above sea level.

Latitude 35° 52' 13"
Longitude 79° 50' 25"

Transmitter: 3.7-mi. NE of Sophia.

Satellite Earth Stations: Drake, 4-meter; Satcom, 9.2-meter; Drake & Scientific-Atlanta receivers.

News Services: AP, UPI, CBS, National Weather Wire, NAFAX, GOES, Carolina News Network.

Ownership: Harte-Hanks Communications Inc. For other interests, see Group Ownership of TV Stations.

Began Operation: Sept. 22, 1949. Sale to present owner by Landmark Communications approved by FCC Oct. 29, 1976 (Television Digest, Vol. 16:27). Sale to Landmark by former owners of Greensboro News Co. was approved Dec. 18, 1964 by FCC (Vol. 4:36, 49, 51).

Represented (sales): Blair Television.

Represented (legal): Arnold & Porter.

Represented (engineering): Lohnes & Culver.

Personnel:

MICHAEL CONLY, president & general manager.
FRANK BENNETT, acting station manager.
JIM COLLINS, program/operations manager.
BILL CAMPBELL, promotion manager.
MABLE SCOTT, community affairs director.
SANDRA BARNES, director of administrative services.
BARBARA HOOD, controller.
BOB KING, engineering manager.

Highest 30 Sec. Rate (Jan. 20, 1985): \$4500.

NETWORK BASE HOURLY RATE: \$1355.

Total Households: © MSI Consumer Market Data as of 1/1/85. TV Homes, TV% and Circulation © 1985 Arbitron. County coverage based on Arbitron study.

Net Weekly Circulation	State County	Total Households	TV Households	%
50% & Over	NORTH CAROLINA			
	Alamance	37,500	37,200	99
	Alleghany	3,900	3,800	97
	Caswell	6,900	6,800	99
	Chatham	13,100	12,900	98
	Davidson	43,500	43,000	99
	Davie	9,700	9,500	98
	Forsyth	97,700	96,800	99
	Guilford	122,700	121,800	99
	Montgomery	8,300	8,200	99
	Moore	21,400	21,000	98
	Person	10,600	10,500	99
	Randolph	35,900	35,500	99
	Rockingham	32,000	31,700	99
Stokes	12,900	12,700	98	
Surry	22,700	22,400	99	
Wilkes	22,400	22,000	98	
Yadkin	11,000	10,800	98	



WFMY-TV BNPCT-780928KI Granted 11/27/78

© American Map Corp., 14244

Net Weekly Circulation	State County	Total Households	TV Households	%
50% & Over	VIRGINIA			
	Carroll	11,200	11,000	98
	Grayson	7,500	7,400	99
	Henry	27,100	26,800	99
Patrick	6,500	6,400	98	
Between 25-49%	NORTH CAROLINA			
	Alexander	9,500	9,400	99
	Anson	8,900	8,700	98
	Durham	60,400	59,600	99
	Iredell	31,300	31,000	99
	Lee	13,800	13,600	99
	Orange	30,900	30,400	98
	Richmond	17,200	17,000	99
	Rowan	38,400	38,000	99
	Stanly	18,600	18,400	99
VIRGINIA	Floyd	4,400	4,300	98
	Pittsylvania	41,100	40,500	99

Net Weekly Circulation	State County	Total Households	TV Households	%
Between 5-24%	NORTH CAROLINA			
	Ashe	8,800	8,600	98
	Cabarrus	32,900	32,700	99
	Caldwell	25,500	25,200	99
	Catawba	40,600	40,300	99
	Cumberland	82,000	81,000	99
	Granville	11,100	10,900	98
	Harnett	22,000	21,700	99
	Hoke	6,700	6,600	99
	Scotland	11,200	11,000	98

(Continued on page A-730)

Station Totals	1,317,000	1,301,100	98
Net Weekly Circulation (1985)			630,000
Average Daily Circulation (1985)			370,800

North Carolina—Greensboro-High Point & Winston-Salem

WGGT

Ch. 48

Network Service: None, independent.

Licensee: Atlantic Television Ltd. Partnership.

Studio: 330 S. Greene St., Greensboro, NC 27401.

Telephone: 919-274-4848.

Mailing Address: Box 1618, Greensboro, NC 27402.

Technical Facilities: Channel No. 48 (674-680 MHz). Authorized power: 1000-kw max. visual, 100-kw max. aural. Antenna: 1698-ft. above av. terrain, 1914-ft. above ground, 2649-ft. above sea level.

Latitude 35° 52' 13"
Longitude 79° 50' 25"

Transmitter: 1000-ft. E of County Rd. 1926, 0.7-mi. SE of County Rd. 1941, Greensboro.

Satellite Earth Station: Harris, 3-meter; Harris receivers.

Ownership: Atlantic Television Assoc., gen. partner, 30%; ltd. partners to be named. ATA ownership: Edward H. Herlihy, pres., 100%; Jean L. Herlihy, secy.

Began Operation: May 9, 1981. Sale to present owner by Guilford Telecasters approved by FCC June 7, 1985 (Television Digest, Vol. 25:13).

Represented (sales): Petry Television Inc.

Represented (legal): Baraff, Koerner, Olender & Hochberg, P.C.

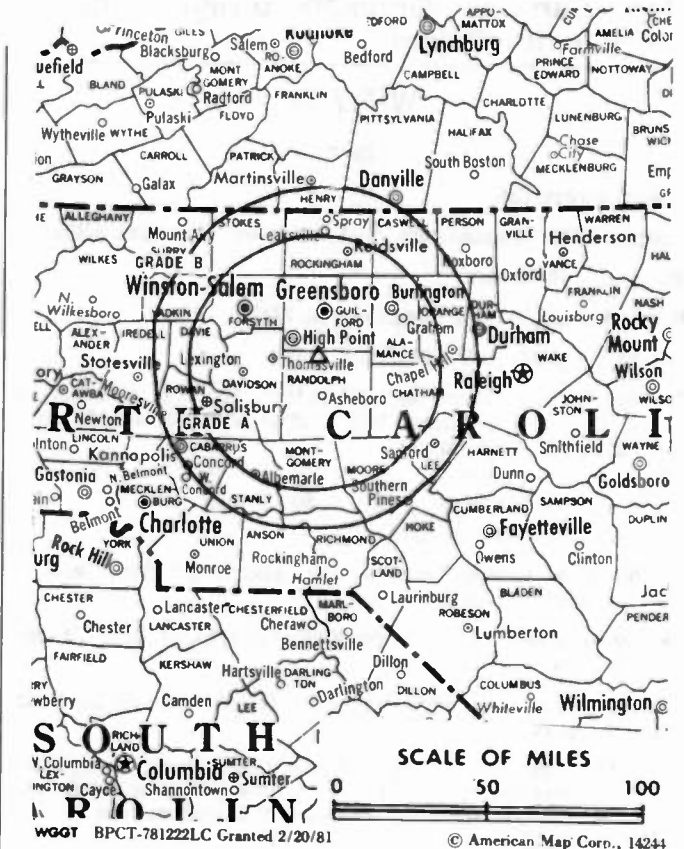
Represented (engineering): Moffet, Larson & Johnson, P.C.

Personnel:

- EDWARD H. HERLIHY, president.
 - THOMAS SCHENCK, general sales manager.
 - La RHE VESTAL, program manager.
 - KAREN ALLEN, traffic manager.
 - DIANE S. BEASLEY, business manager.
 - JOHN BISHOP, operations manager.
- Highest 30 Second Rate: (July 22, 1985): \$125.

Total Households: © MSI Consumer Market Data as of 1/1/85. TV Homes, TV% and Circulation © 1985 Arbitron. County coverage based on Arbitron study.

Net Weekly Circulation	State County	Total Households	TV Households	%
50% & Over	NORTH CAROLINA			
	Davidson	43,500	43,000	99
	Randolph	35,900	35,500	99
Between 25-49%	NORTH CAROLINA			
	Alamance	37,500	37,200	99
	Chatham	13,100	12,900	98
	Davie	9,700	9,500	98
	Forsyth	97,700	96,800	99
	Guilford	122,700	121,800	99
	Montgomery	8,300	8,200	99
	Rockingham	32,000	31,700	99
	Stokes	12,900	12,700	98
	Yadkin	11,000	10,800	98



Net Weekly Circulation	State County	Total Households	TV Households	%
Between 25-49%	VIRGINIA			
	Patrick	6,500	6,400	98
Between 5-24%	NORTH CAROLINA			
	Alexander	9,500	9,400	99
	Alleghany	3,900	3,800	97
	Anson	8,900	8,700	98
	Cabarrus	32,900	32,700	99
	Caswell	6,900	6,800	99
	Iredell	31,300	31,000	99
	Lee	13,800	13,600	99
	Moore	21,400	21,000	98
	Orange	30,900	30,400	98
	Person	10,600	10,500	99
	Rowan	38,400	38,000	99
	Stanly	18,600	18,400	99
Surry	22,700	22,400	99	
Wilkes	22,400	22,000	98	
VIRGINIA	Franklin	12,800	12,600	98
	Halifax	12,200	12,000	98
	Henry	27,100	26,800	99
	Pittsylvania	41,100	40,500	99
Station Totals		796,200	787,100	98
Net Weekly Circulation (1985)				242,700
Average Daily Circulation (1985)				92,300

North Carolina—Greensboro-High Point & Winston-Salem

WGHP-TV

Ch. 8

Network Service: ABC.

Licensee: Taft Television & Radio Co. Inc., 1718 Young St., Cincinnati, OH 45210.

Studio: 2005 Francis St., High Point, NC.

Mailing Address: Box TV 8, Greensboro, NC 27420-6088.

Telephone: 919-889-1888.

Technical Facilities: Channel No. 8 (180-186 MHz). Authorized power: 316-kw visual, 31.62-kw aural. Antenna: 1270-ft. above av. terrain, 1255-ft. above ground, 2032-ft. above sea level.

Latitude 35° 48' 46.5"
Longitude 79° 50' 36.0"

Transmitter: 1.2-mi. SE of Sophia, NC.

Satellite Earth Station: Common Carrier; Microdyne, 7-meter; Microdyne receivers.

News Services: AP, UPI, ABC.

Ownership: Taft Television & Radio Co. Inc., 100%. For other interests, see Group Ownership of TV Stations.

Began Operation: October 14, 1963. Sale to Gulf Broadcast Group by Southern Bcstg. Co. approved by FCC June 16, 1978. Sale to present owner by Gulf approved by FCC May 30, 1985 (Television Digest, Vol. 25:5, 20, 22).

Represented (sales): MMT Sales Inc.

Represented (legal): Koteen & Naftalin.

Represented (engineering): Cohen & Dippell.

Personnel:

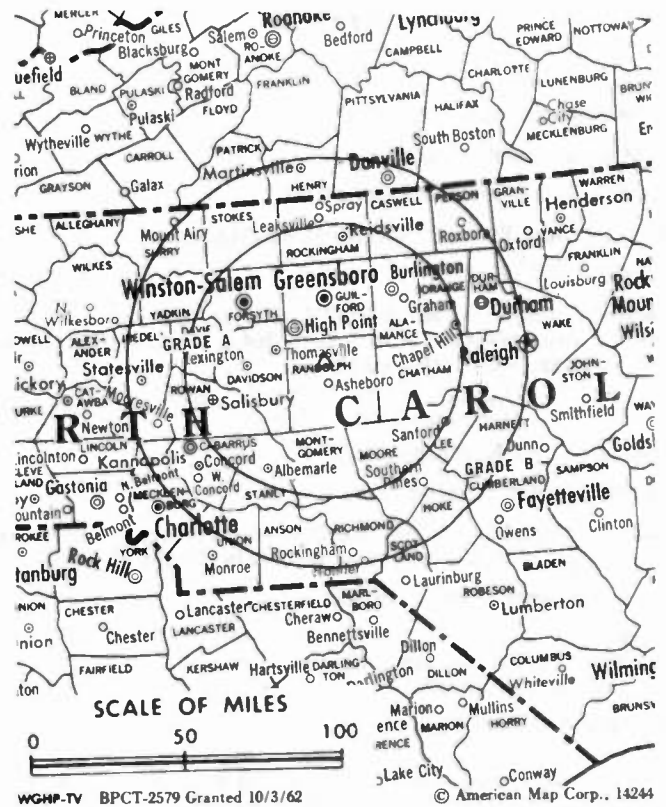
JOHN PURCELL, president & general manager.
FRANK TERRY, controller.
GARY CURTIS, news director.
ROBERT HERRON, general sales manager.
PAUL O'DELL, program manager.
ROSS MASON, chief engineer.

Highest 30 Sec. Rate (Jan. 1, 1985): \$2000.

NETWORK BASE HOURLY RATE: \$1050.

Total Households: © MSI Consumer Market Data as of 1/1/85. TV Homes, TV% and Circulation © 1985 Arbitron. County coverage based on Arbitron study.

Net Weekly Circulation	State County	Total Households	TV Households	%
50% & Over	NORTH CAROLINA			
	Alamance	37,500	37,200	99
	Alleghany	3,900	3,800	97
	Anson	8,900	8,700	98
	Caswell	6,900	6,800	99
	Davidson	43,500	43,000	99
	Davie	9,700	9,500	98
	Forsyth	97,700	96,800	99
	Guilford	122,700	121,800	99
	Montgomery	8,300	8,200	99
	Moore	21,400	21,000	98
	Randolph	35,900	35,500	99
	Richmond	17,200	17,000	99
	Rockingham	32,000	31,700	99
	Scotland	11,200	11,000	98
	Stokes	12,900	12,700	98
	Surry	22,700	22,400	99
Wilkes	22,400	22,000	98	
Yadkin	11,000	10,800	98	



Net Weekly Circulation	State County	Total Households	TV Households	%
50% & Over	VIRGINIA			
	Carroll	11,200	11,000	98
	Grayson	7,500	7,400	99
Between 25-49%	NORTH CAROLINA			
	Ashe	8,800	8,600	98
	Chatham	13,100	12,900	98
	Iredell	31,300	31,000	99
	Lee	13,800	13,600	99
	Orange	30,900	30,400	98
	Rowan	38,400	38,000	99
VIRGINIA	Patrick	6,500	6,400	98
	Pittsylvania	41,100	40,500	99
Between 5-24%	NORTH CAROLINA			
	Alexander	9,500	9,400	99
	Cabarrus	32,900	32,700	99
	Caldwell	25,500	25,200	99
	Catawba	40,600	40,300	99
	Durham	60,400	59,600	99
	Harnett	22,000	21,700	99
	Person	10,600	10,500	99
	Robeson	33,900	33,200	98
SOUTH CAROLINA				
Marlboro	10,500	10,300	98	
VIRGINIA				
Floyd	4,400	4,300	98	
Franklin	12,800	12,600	98	
Wythe	9,500	9,300	98	
Station Totals		1,058,800	1,045,900	98
Net Weekly Circulation (1985)			575,300	
Average Daily Circulation (1985)			309,600	

North Carolina—Greensboro

WLXI-TV

Ch. 61

Network Service: None, independent.

Licensee: Consolidated Bcstg. Corp.

Studio: 2101-D Patterson, Greensboro 27407.

Mailing Address: Box TV 61, Greensboro, NC 27420-6161.

Telephone: 919-855-5610.

Technical Facilities: Channel No. 61 (752-758 MHz). Authorized power: 500-kw max. visual, 50-kw max. aural. Antenna: 564-ft. above av. terrain, 489-ft. above ground, 1449-ft. above sea level.

Latitude 36° 08' 58"
Longitude 80° 03' 21"

Transmitter: 2-mi. NE of Kernersville.

Ownership: William Satterfield, 100%.

Began Operation: March 5, 1984. Transfer of control from Gary S. Smithwick & Harrell Powell Jr. to present owner approved by FCC May 23, 1985.

Represented (legal): Gary S. Smithwick.

Personnel:

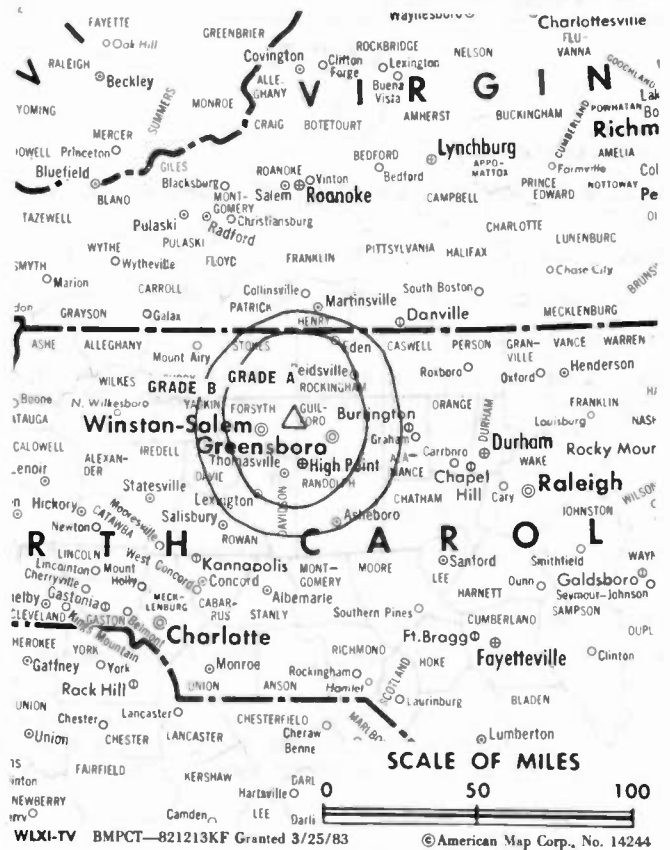
RICHARD C. SNOWDON, general manager.

BOB BECHIR, sales manager.

Highest 30 Sec. Rate: \$75.

Total Households: © MSI Consumer Market Data as of 1/1/85. TV Homes, TV% and Circulation © 1985 Arbitron. County coverage based on Arbitron study.

Net Weekly Circulation	State County	Total Households	TV Households	Households %
Between 5-24%	NORTH CAROLINA			
	Alamance	37,500	37,200	99
	Davidson	43,500	43,000	99
	Davie	9,700	9,500	98
	Forsyth	97,700	96,800	99
	Guilford	122,700	121,800	99
	Randolph	35,900	35,500	99
Rockingham	32,000	31,700	99	
Station Totals		379,000	375,500	99
Net Weekly Circulation (1985)			42,700	
Average Daily Circulation (1985)			14,300	



BLACKBURN & COMPANY, INC.

RADIO • TV • CATV • NEWSPAPER BROKERS
NEGOTIATIONS • FINANCING • APPRAISALS

CHICAGO 333 N. Michigan Ave., 60601 (312) 346-6460
WASHINGTON, D.C. 1111 19th St., N.W., 20036 (202) 331-9270
ATLANTA 400 Colony Sq., #1004, 30361 (404) 892-4655
BEVERLY HILLS 9465 Wilshire Blvd., 90212 (213) 274-8151

North Carolina—Winston-Salem-Greensboro-High Point

WNRW

Ch. 45

Network Service: None, Independent.

Grantee: Good News Television Inc., Box 2899, Winston-Salem, NC 27103.

Studio: 3500 Myer-Lee Dr., Winston-Salem, NC 27101.

Telephone: 919-722-4545.

Mailing Address: Box 2899, Winston-Salem, NC 27102.

Technical Facilities: Channel No. 45 (656-662 MHz). Authorized power: 5000-kw max. & 1450-kw horizontal visual, 500-kw max. & 145-kw horizontal aural. Antenna: 2000-ft. above av. terrain, 768-ft. above ground, 3088-ft. above sea level.

Latitude 36° 22' 37"
Longitude 80° 22' 10"

Transmitter: End of County Rd. 1172, King, NC.

Satellite Earth Stations: In operation; 4-meter.

Ownership: The Television Corp. Stations. Tim McDonald, pres., 4.9%; Susan Loving, v.p.; Aubrey E. Loving Jr., secy., 9%; Joel Cooper, treas., John A. Trinder, Charles N. Cooper, Thomas N. Downing, William E. Alluan Jr., James S. Lowe & Paul T. Lucci, 4.9% each; Richard J. Davis, Bradford J. Bangel, P. Stockton Fleming, Herman E. Valentine & Harvey L. Hudson, 9% each; Nancy Jo B. Haga, 6.5%. McDonald & Trinder have interest in Television Corp. of Virginia, licensee of WTVZ Norfolk, VA. For other interests, see Television Corp. Stations in Group Ownership of TV Stations.

Began Operation: Sept. 23, 1979.

Represented (sales): Seltel Inc.

Represented (legal): Kenkel & Barnard.

Represented (engineering): Lawrence Behr.

Personnel:

TIM McDONALD, president.
CHARLES McFADDEN, vice president & general manager.
JIM FLETCHER, general sales manager.

Highest 30 Sec. Rate (Dec. 31, 1984): \$600.

Total Households: © MSI Consumer Market Data as of 1/1/85. TV Homes, TV% and Circulation © 1985 Arbitron. County coverage based on Arbitron study.

Net Weekly Circulation	State County	Total Households	TV Households	%
50% & Over	NORTH CAROLINA			
	Davidson	43,500	43,000	99
	Davie	9,700	9,500	98
	Stokes	12,900	12,700	98
	Surry	22,700	22,400	99
	Yadkin	11,000	10,800	98
	VIRGINIA			
	Patrick	6,500	6,400	98



Net Weekly Circulation	State County	Total Households	TV Households	%
Between 25-49%	NORTH CAROLINA			
	Alamance	37,500	37,200	99
	Alleghany	3,900	3,800	97
	Forsyth	97,700	96,800	99
	Guilford	122,700	121,800	99
	Randolph	35,900	35,500	99
	Rockingham	32,000	31,700	99
	Rowan	38,400	38,000	99
	Wilkes	22,400	22,000	98
	VIRGINIA			
Henry	27,100	26,800	99	
Between 5-24%	NORTH CAROLINA			
	Alexander	9,500	9,400	99
	Caswell	6,900	6,800	99
	Iredell	31,300	31,000	99
	Watauga	12,100	11,900	98
	VIRGINIA			
	Carroll	11,200	11,000	98
Franklin	12,800	12,600	98	
Halifax	12,200	12,000	98	
Pittsylvania	41,100	40,500	99	
Station Totals		661,000	653,600	98
Net Weekly Circulation (1985)			246,000	
Average Daily Circulation (1985)			99,000	

North Carolina—Greensboro-High Point & Winston-Salem

WXII

Ch. 12

WXII 12



KATZ AMERICAN

PULITZER BROADCASTING COMPANY

Network Service: NBC.

Licensee: Pulitzer Bcstg. Co., Box 11847, Winston-Salem 27116.

Studio: 700 Coliseum Dr., Winston-Salem, NC 27106.

Telephone: 919-721-9944. TWX: 510-931-3676.

Technical Facilities: Channel No. 12 (204-210 MHz). Authorized power: 316-kw visual, 63.5-kw aural. Antenna: 1980-ft. above av. terrain, 680-ft. above ground, 3095-ft. above sea level.

Latitude 36° 22' 31"
Longitude 80° 22' 27"

Transmitter: Sauratown Mtn., 7-mi. N of King, NC.

Multichannel TV Sound: Stereo only.

Satellite Earth Stations: STS, 3.5-meter; Standard & Drake receivers.

News Services: AP, UPI, CNN, NBC.

Ownership: Pulitzer Broadcasting Co. For other interests, see Group Ownership of TV Stations.

Began Operation: Sept. 30, 1953. Sale to Multimedia by Triangle Bcstg. Corp. approved by FCC Sept. 7, 1972 (Television Digest, Vol. 11:44; 12:37). Exchanged by Multimedia with WFBC-TV, Greenville, SC for KSDK, St. Louis, MO (Vol. 21:12; 22:1; 23:8).

Represented (sales): Katz Television.

Represented (legal): Marmet & McCombs, P.C.

Represented (engineering): A. D. Ring & Associates.

Personnel:

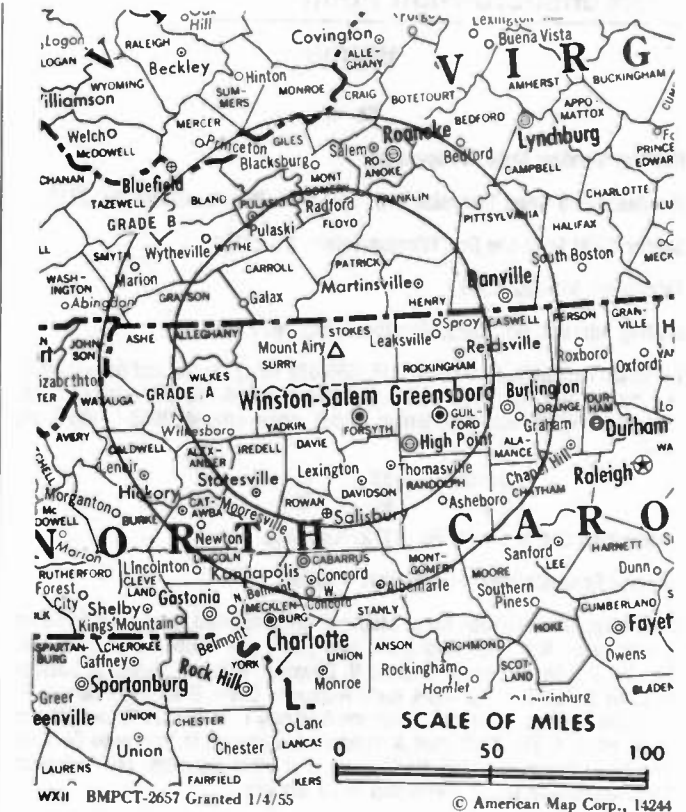
KEN J. ELKINS, president & chief exec. officer, Pulitzer Bcstg. Co.
REYNARD A. CORLEY, vice president & general manager.
DAVID SUMMERS, general sales manager.
DAVID EMERY, news director.
JERRY KENION, promotion manager.
HENRY HUNT, director of engineering.

Highest 30 Sec. Rate (July 12, 1985): \$1650.

NETWORK BASE HOURLY RATE: \$1175.

Total Households: © MSI Consumer Market Data as of 1/1/85. TV Homes, TV% and Circulation © 1985 Arbitron. County coverage based on Arbitron study.

Net Weekly Circulation	State County	Total Households	TV Households	%
50% & Over				
NORTH CAROLINA				
	Alamance	37,500	37,200	99
	Alleghany	3,900	3,800	97
	Caswell	6,900	6,800	99
	Davidson	43,500	43,000	99
	Davle	9,700	9,500	98



Net Weekly Circulation	State County	Total Households	TV Households	%
50% & Over				
	Forsyth	97,700	96,800	99
	Guilford	122,700	121,800	99
	Iredell	31,300	31,000	99
	Randolph	35,900	35,500	99
	Rockingham	32,000	31,700	99
	Rowan	38,400	38,000	99
	Stokes	12,900	12,700	98
	Surry	22,700	22,400	99
	Wilkes	22,400	22,000	98
	Yadkin	11,000	10,800	98
VIRGINIA				
	Carroll	11,200	11,000	98
	Grayson	7,500	7,400	99
	Henry	27,100	26,800	99
	Patrick	6,500	6,400	98
	Pittsylvania	41,100	40,500	99
NORTH CAROLINA				
Between 25-49%				
	Alexander	9,500	9,400	99
	Ashe	8,800	8,600	98
	Caldwell	25,500	25,200	99
	Catawba	40,600	40,300	99
	Montgomery	8,300	8,200	99
	Person	10,600	10,500	99
	Stanly	18,600	18,400	99
	Watauga	12,100	11,900	98
VIRGINIA				
	Franklin	12,800	12,600	98

(Continued on page A-730)

Station Totals	981,100	969,400	98
Net Weekly Circulation (1985)			566,400
Average Daily Circulation (1985)			309,400

North Carolina—Greenville

WNCT-TV

Ch. 9

Network Service: CBS.

Licensee: Roy H. Park Broadcasting Inc., Box 898, Greenville 27834.

Studio: 3221 Evans St., Greenville, NC 27834.

Telephone: 919-756-3180. TWX: 510-929-1616.

Technical Facilities: Channel No. 9 (186-192 MHz). Authorized power: 316-kw visual, 31.6-kw aural. Antenna: 1890-ft. above av. terrain, 2000-ft. above ground, 2028-ft. above sea level.

Latitude 35° 21' 55"
Longitude 77° 23' 38"

Transmitter: Hwy. 118, 2.5-mi. E of Grifton.

AM Affiliate: WNCT, 10-kw, 1070 kHz (CBS).

FM Affiliate: WNCT-FM, 100-kw, 107.9 MHz (No. 300), 1710-ft. (CBS).

News Services: AP, CBS.

Ownership: Park Broadcasting Inc. For other interests, see Group Ownership of TV Stations.

Began Operation: Dec. 22, 1953. Sale to present owner by Carolina Bcstg. System Inc. approved by FCC Feb. 7, 1962 (Television Digest, Vol. 2:7).

Represented (sales): Blair Television.

Represented (legal): McKenna, Wilkinson & Kittner.

Represented (engineering): Jansky & Bailey.

Personnel:

C. ROBERT THOMPSON, vice president & general manager.

ROBERT PERETIC, general sales manager.

LUTHER GRIFFIN, regional sales manager.

WILLIAM MORRISETTE, business manager.

C. TOMMY SMITH, local sales manager.

SHIRLEY DALE, program director.

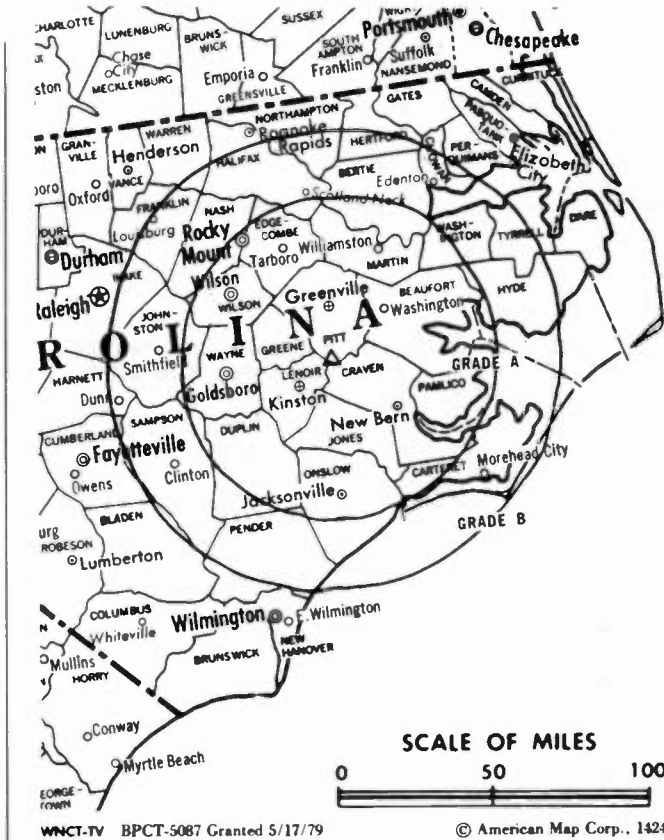
HEBER ADAMS, chief engineer.

Highest 30 Second Rate (July 19, 1985): \$750.

NETWORK BASE HOURLY RATE: \$835.

Total Households: © MSI Consumer Market Data as of 1/1/85. TV Homes, TV% and Circulation © 1985 Arbitron. County coverage based on Arbitron study.

Net Weekly Circulation	State County	Total Households	TV Households	%
50% & Over	NORTH CAROLINA			
	Beaufort	15,300	15,100	99
	Bertie	7,200	7,000	97
	Carteret	17,700	17,500	99
	Chowan	4,900	4,800	98
	Craven	25,500	25,200	99
	Duplin	14,600	14,300	98
	Edgecombe	19,200	18,900	98
	Greene	5,500	5,400	98
	Halifax	19,000	18,600	98
	Hyde	2,100	2,000	95
	Jones	3,200	3,200	100
	Lenoir	21,700	21,400	99
	Martin	8,700	8,600	99
	Nash	25,500	25,100	98



Net Weekly Circulation	State County	Total Households	TV Households	%
50% & Over	Onslow	33,100	32,800	99
	Pamlico	3,800	3,800	100
	Pender	8,300	8,100	98
	Pitt	34,000	33,500	99
	Tyrrell	1,400	1,400	100
	Washington	5,000	4,900	98
	Wayne	35,100	34,600	99
Wilson	23,200	22,900	98	

Net Weekly Circulation	State County	Total Households	TV Households	%
Between 25-49%	NORTH CAROLINA			
	Dare	6,600	6,400	97
	Hertford	7,700	7,600	99
	Johnston	26,800	26,400	99
	Northampton	7,300	7,100	97
Sampson	18,000	17,700	98	

Net Weekly Circulation	State County	Total Households	TV Households	%
Between 5-24%	NORTH CAROLINA			
	Brunswick	14,800	14,500	98
	Franklin	10,900	10,700	98
	Harnett	22,000	21,700	99
	New Hanover	41,800	41,400	99
	Pasquotank	10,400	10,300	99
	Perquimans	3,800	3,700	97
Warren	5,500	5,400	98	

Station Totals	509,600	502,000	98
Net Weekly Circulation (1985)			326,500
Average Daily Circulation (1985)			187,800

North Carolina—Hickory

WHKY-TV

Ch. 14

Network Service: None, independent.

Licensee: Catawba Valley Bcstg. Co., Box 1059, Hickory, NC 28603.

Studio: 526 Main Ave. SE, Hickory, NC 28601.

Telephone: 704-322-5115.

Technical Facilities: Channel No. 14 (470-476 MHz). Authorized power: 656.1-kw max. visual, 66-kw max. aural. Antenna: 600-ft. above av. terrain, 487-ft. above ground, 1652-ft. above sea level.

Latitude 35° 43' 57"
Longitude 81° 19' 52"

Transmitter: 526 Main Ave. SE.

AM Affiliate: WHKY, 5-kw, 1290 kHz.

FM Affiliate: WHKY-FM, 14.8-kw, 102.9 MHz (No. 275), 325-ft.

Satellite Earth Station: Prodelin; 4.6-meter.

News Service: UPI.

Ownership: Long Family, 51%; others.

Began Operation: Feb. 14, 1968.

Represented (sales): Spot Time Ltd.

Represented (legal): Miller & Fields.

Personnel:

THOMAS E. LONG, station manager & general sales manager.
JEFFREY B. LONG, program & national sales manager.
THOMAS E. LONG JR., chief engineer.
JAMES O. CARR, news director.

Highest One Hour Rate (Aug. 1983): \$320.

Highest 30 Sec. Rate (Aug. 1983): \$43.

Total Households: © MSI Consumer Market Data as of 1/1/85. TV Homes, TV% and Circulation © 1985 Arbitron. County coverage based on Arbitron study.



WHKY-TV BPCT-R20104KE Granted 2/8/82 © American Map Corp., 14244

Net Weekly Circulation	State County	Total Households	TV Households	%
Between 5-24%	NORTH CAROLINA			
	Alexander	9,500	9,400	99
	Burke	27,900	27,600	99
	Caldwell	25,500	25,200	99
	Catawba	40,600	40,300	99
	Iredell	31,300	31,000	99
Lincoln	16,700	16,600	99	
Station Totals		151,500	150,100	99
Net Weekly Circulation (1985)				27,100
Average Daily Circulation (1985)				8,100

North Carolina—New Bern

WCTI

Ch. 12

(Also serves Greenville and Washington, NC)

Network Service: ABC.

Licensee: Heritage Bcstg. Co.

Studio: Box 2325, 400 Glenburnie Dr., New Bern, NC 28560.

Telephone: 919-637-2111.

Technical Facilities: Channel No. 12 (204-210 MHz). Authorized power: 316-kw visual, 31.6-kw aural. Antenna: 1940-ft. above av. terrain, 1999-ft. above ground, 2049-ft. above sea level.

Latitude 35° 06' 18"
Longitude 77° 20' 15"

Transmitter: State Hwy. 41, N of Trenton, NC.

Satellite Earth Stations: ADM, 6.1-meter; Avcom receivers.

News Service: UPI.

Ownership: Heritage Bcstg. Co. Mario Iacobelli, 80%; Robert N. Smith, 20%. Heritage also owns WREX-TV, Rockford, IL.

Began Operation: Sept. 7, 1963. Sale to present owner by Malrite Communications Group approved by FCC June 7, 1983. Sale to Malrite by Continental TV approved by FCC Oct. 14, 1976. Previous sale by Nathan Frank & Thomsland Inc. approved April 15, 1969.

Represented (sales): Katz Television.

Represented (legal): Hogan & Hartson.

Personnel:

- MARIO IACOBELLI, president.
- WILLIAM D. WEBB, vice president & general manager.
- RALPH FLYNN, general sales manager.
- LESA HARRIS, program director.
- WILLIAM KNOWLES, news director.
- RICHARD PURDY, chief engineer.

Highest One Hour Rate (July 10, 1984): \$7500.

Highest 30 Sec. Rate (July 10, 1984): \$1500.

NETWORK BASE HOURLY RATE: \$375.

Total Households: © MSI Consumer Market Data as of 1/1/85. TV Homes, TV% and Circulation © 1985 Arbitron. County coverage based on Arbitron study.

Net Weekly Circulation	State County	Total Households	TV Households	%
50% & Over	NORTH CAROLINA			
	Beaufort	15,300	15,100	99
	Carteret	17,700	17,500	99
	Craven	25,500	25,200	99
	Duplin	14,600	14,300	98
	Edgecombe	19,200	18,900	98
	Greene	5,500	5,400	98
	Hyde	2,100	2,000	95
	Jones	3,200	3,200	100
	Lenoir	21,700	21,400	99
	Martin	8,700	8,600	99



WCTI BPCT-3831 Granted 1/4/67

© American Map Corp., 14244

Net Weekly Circulation	State County	Total Households	TV Households	%
50% & Over	Onslow	33,100	32,800	99
	Pamlico	3,800	3,800	100
	Pender	8,300	8,100	98
	Pitt	34,000	33,500	99
	Washington	5,000	4,900	98
	Wayne	35,100	34,600	99
Between 25-49%	NORTH CAROLINA			
	Bertie	7,200	7,000	97
	Nash	25,500	25,100	98
	Wilson	23,200	22,900	98
Between 5-24%	NORTH CAROLINA			
	Chowan	4,900	4,800	98
	Dare	6,600	6,400	97
	Halifax	19,000	18,600	98
	Hertford	7,700	7,600	99
	Johnston	26,800	26,400	99
	New Hanover	41,800	41,400	99
	Sampson	18,000	17,700	98
Tyrrell	1,400	1,400	100	
Station Totals		434,900	428,600	98
Net Weekly Circulation (1985)			240,300	
Average Daily Circulation (1985)			141,500	

North Carolina—Raleigh

WLFL-TV

Ch. 22

Network Service: None, independent.

Licensee: Family Television Corp., 2410 Broad St., Durham 27704.

Studio: 2410 Broad St., Durham, NC 27704.

Telephone: 919-471-4461.

Mailing Address: Box 15366, Durham, NC 27704.

Technical Facilities: Channel No. 22 (518-524 MHz). Authorized power: 1416-kw visual, 142-kw aural. Antenna: 1148-ft. above av. terrain, 1057-ft. above ground, 1527-ft. above sea level.

Latitude 35° 42' 51.5"
Longitude 78° 49' 00.5"

Transmitter: State Rd. 1010, 1-mi. E of Apex.

Satellite Earth Stations: Bogner, 7-meter; Microdyne receivers.

News Services: AP, CNN, INN.

Ownership: N. Grant Cotton, pres.-treas., 50.5%; Ladson L. Leathers, exec. v.p., 25.5%; others, none with as much as 5%.

Began Operation: Dec. 18, 1981. Sale to S & F Communications was approved by FCC Dec. 21, 1984 but not consummated (Television Digest, Vol. 24:39). Sale to Television Corp. Stations pending.

Represented (sales): Seltel Inc.

Represented (legal): Reddy, Begley & Martin.

Personnel:

N. GRANT COTTON, president & general manager.

L. L. LEATHERS, executive vice president.

LDN MIROLLI, vice president & general sales manager.

DOUG PARSONS, national sales manager.

DALLAS LLOYD, chief engineer.

Highest 30 Sec. Rate (July 6, 1984): \$180.

Total Households: © MSI Consumer Market Data as of 1/1/85. TV Homes, TV% and Circulation © 1985 Arbitron. County coverage based on Arbitron study.

Net Weekly Circulation	State County	Total Households	TV Households	%
50% & Over	NORTH CAROLINA			
	Durham	60,400	59,600	99
	Granville	11,100	10,900	98
	Johnston	26,800	26,400	99
	Wake	123,200	121,900	99
Between 25-49%	NORTH CAROLINA			
	Chatham	13,100	12,900	98
	Franklin	10,900	10,700	98
	Harnett	22,000	21,700	99
	Lee	13,800	13,600	99
	Orange	30,900	30,400	98
	Person	10,600	10,500	99
Vance	13,100	12,900	98	



Net Weekly Circulation	State County	Total Households	TV Households	%
Between 5-24%	NORTH CAROLINA			
	Alamance	37,500	37,200	99
	Cumberland	82,000	81,000	99
	Greene	5,500	5,400	98
	Hoke	6,700	6,600	99
	Montgomery	8,300	8,200	99
	Moore	21,400	21,000	98
	Nash	25,500	25,100	98
	Randolph	35,900	35,500	99
	Sampson	18,000	17,700	98
	Warren	5,500	5,400	98
	Wayne	35,100	34,600	99
	Wilson	23,200	22,900	98
	VIRGINIA			
	Halifax	12,200	12,000	98
	Mecklenburg	10,300	10,100	98
Station Totals		663,000	654,200	99
Net Weekly Circulation (1985)				211,700
Average Daily Circulation (1985)				85,700

North Carolina—Durham-Raleigh

WPTF-TV

Ch. 28

Network Service: NBC.

Licensee: Durham Life Broadcasting Inc., Box 1511, 410 S. Salisbury St., Raleigh, NC 27602.

Studio: 410 S. Salisbury St., Raleigh, NC 27602.

Telephone: 919-832-8311. TWX: 510-928-1852.

Technical Facilities: Channel No. 28 (554-560 MHz). Authorized power: 5000-kw max. & 3720-kw horizontal visual, 372-kw horizontal aural. Antenna: 1300-ft. above av. terrain, 1240-ft. above ground, 1700-ft. above sea level.

Latitude 35° 43' 00"
Longitude 78° 48' 31"

Transmitter: Intersection of State Rds. 1010 & 1379, near Apex, NC.

Satellite Earth Stations: Harris, 6-meter & 3-meter; Pinzone, 5-meter; Pinzone & Harris receivers.

News Services: AP, UPI, NBC.

Ownership: Durham Corp., 100%. George Womble, chmn.; Felton Coley, pres.; Sonja M. Stephenson, asst. secy., Durham Life Bcstg. is licensee of WPTF & WQDR(FM), Raleigh, NC; WEWO & WSTS(FM), Laurinburg, NC.

Began Operation: Nov. 4, 1968. Sale to present owner by R. O., K. R. & Robinson O. Everett, et al., approved by FCC May 19, 1977 (Television Digest, Vol. 17:5).

Represented (sales): TeleRep Inc.

Represented (legal): Tharrington, Smith & Hargrove.

Represented (engineering) Moffet, Larson & Johnson.

Personnel:

ROBERT BUTLER, vice president & general manager.
ASA SPAULDING JR., vice president & public affairs director.
EMILY BIGGS, national sales manager.
LATHAM HAMNER, chief engineer.
BOB WOLFE, program manager.
BILL RAMSEY, production manager.
JOE GLENNON, assistant news director.
KALEN JOHNSON, promotion manager.

Highest 30 Sec. Rate (July 6, 1984): \$850.

NETWORK BASE HOURLY RATE: \$800.

Total Households: © MSI Consumer Market Data as of 1/1/85. TV Homes, TV% and Circulation © 1985 Arbitron. County coverage based on Arbitron study.

Net Weekly Circulation	State County	Total Households	TV Households	%
50% & Over	NORTH CAROLINA			
	Chatham	13,100	12,900	98
	Durham	60,400	59,600	99
	Granville	11,100	10,900	98
	Johnston	26,800	26,400	99
	Lee	13,800	13,600	99
	Orange	30,900	30,400	98
	Vance	13,100	12,900	98
	Wake	123,200	121,900	99



Net Weekly Circulation	State County	Total Households	TV Households	%
Between 25-49%	NORTH CAROLINA			
	Alamance	37,500	37,200	99
	Cumberland	82,000	81,000	99
	Franklin	10,900	10,700	98
	Harnett	22,000	21,700	99
	Nash	25,500	25,100	98
	Person	10,600	10,500	99
	Sampson	18,000	17,700	98
	Wayne	35,100	34,600	99
	Between 5-24%	NORTH CAROLINA		
Edgecombe		19,200	18,900	98
Greene		5,500	5,400	98
Hoke		6,700	6,600	99
Montgomery		8,300	8,200	99
Moore		21,400	21,000	98
Northampton		7,300	7,100	97
Randolph		35,900	35,500	99
Scotland		11,200	11,000	98
Warren		5,500	5,400	98
Wilson	23,200	22,900	98	
VIRGINIA	Halifax	12,200	12,000	98
	Mecklenburg	10,300	10,100	98
Station Totals		700,700	691,200	98
Net Weekly Circulation (1985)				325,000
Average Daily Circulation (1985)				151,100

North Carolina—Raleigh-Durham

WRAL-TV

Ch. 5

Network Service: CBS.

Licensee: Capitol Bcstg. Co. Inc., 2619 Western Blvd., Box 12000, Raleigh, NC 27605.

Studio & Offices: 2619 Western Blvd.

Telephone: 919-821-8555. TWX: 510-928-1833.

Mailing Address: Box 12000, Raleigh, NC 27605.

Technical Facilities: Channel No. 5 (76-82 MHz). Authorized power: 95.5-kw visual, 15-kw aural. Antenna: Circularly polarized, 1990-ft. above av. terrain, 2000-ft. above ground, 2340-ft. above sea level.

Latitude 35° 40' 35"
Longitude 78° 32' 09"

Transmitter: 1.6-mi. SE of Auburn.

FM Affiliate: WRAL-FM, 250-kw, 101.5 MHz (No. 268), 990-ft.

Multichannel TV Sound: Stereo only.

Satellite Earth Stations: Scientific-Atlanta, 10-meter; Scientific-Atlanta & Harris receivers.

News Services: AP, UPI, Conus, CNN.

Ownership: Estate of A. J. Fletcher, 21.28%; James F. Goodmon, pres., 56.61%; Ray H. Goodmon III, 23.37%; Marjorie L. Fletcher, 3.49%; others, none with as much as 1%. Capitol Bcstg. also owns WHTN & WKEE(FM), Huntington, WV; KISS(FM), San Antonio, TX; WRNL & WRXL(FM), Richmond, VA; WDRV & WLK(FM), Statesville, NC; KBEQ(FM), Kansas City, MO.

Began Operation: Dec. 15, 1956.

Represented (sales): Katz Television.

Represented (legal): Fletcher, Heald & Hildreth.

Personnel:

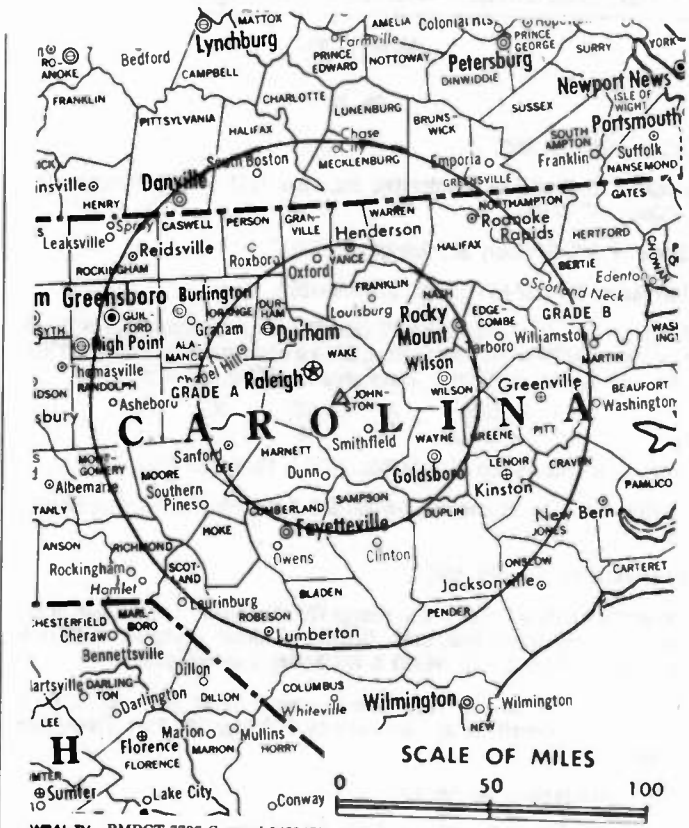
JIM GOODMON, president.
JOHN GREENE, senior vice president & general manager.
PAUL QUINN, general sales manager.
NEIL KUVIN, station manager.
WALTIE RASULALA, public affairs manager.
RON PRICE, news & communications manager.
WILL DAVIS, program manager.
PAUL POPE, production & operations manager.
WILBUR BRANN, manager of engineering.

Highest 30 Sec. Rate (July 29, 1985): \$2500.

NETWORK BASE HOURLY RATE: \$1575.

Total Households: © MSI Consumer Market Data as of 1/1/85. TV Homes, TV% and Circulation © 1985 Arbitron. County coverage based on Arbitron study.

Net Weekly Circulation	State County	Total Households	TV Households	%
50% & Over	NORTH CAROLINA			
	Chatham	13,100	12,900	98
	Cumberland	82,000	81,000	99
	Duplin	14,600	14,300	98
	Durham	60,400	59,600	99
	Edgecombe	19,200	18,900	98
	Franklin	10,900	10,700	98
	Granville	11,100	10,900	98
	Greene	5,500	5,400	98
	Halifax	19,000	18,600	98
	Harnett	22,000	21,700	99
	Hoke	6,700	6,600	99
	Johnston	26,800	26,400	99
	Lee	13,800	13,600	99
	Moore	21,400	21,000	98
	Nash	25,500	25,100	98
Northampton	7,300	7,100	97	



Net Weekly Circulation	State County	Total Households	TV Households	%
50% & Over	Orange	30,900	30,400	98
	Person	10,600	10,500	99
	Robeson	33,900	33,200	98
	Sampson	18,000	17,700	98
	Scotland	11,200	11,000	98
	Vance	13,100	12,900	98
	Wake	123,200	121,900	99
	Warren	5,500	5,400	98
	Wayne	35,100	34,600	99
	Wilson	23,200	22,900	98
VIRGINIA	Mecklenburg	10,300	10,100	98

Net Weekly Circulation	State County	Total Households	TV Households	%
Between 25-49%	NORTH CAROLINA			
	Alamance	37,500	37,200	99
	Bladen	11,000	10,700	97
	Caswell	6,900	6,800	99
	Lenoir	21,700	21,400	99
	Martin	8,700	8,600	99
	Montgomery	8,300	8,200	99
	New Hanover	41,800	41,400	99
Pitt	34,000	33,500	99	
VIRGINIA	Brunswick	5,100	5,000	98
Halifax	12,200	12,000	98	

Net Weekly Circulation	State County	Total Households	TV Households	%
Between 5-24%	NORTH CAROLINA			
	Bertie	7,200	7,000	97
	Chowan	4,900	4,800	98
	Columbus	18,300	17,900	98
Hertford	7,700	7,600	99	

(Continued on page A-730)

Station Totals	1,126,900	1,110,900	98
Net Weekly Circulation (1985)			691,000
Average Daily Circulation (1985)			437,400

North Carolina—Durham-Raleigh-Fayetteville

WTVD

Ch. 11

Network Service: ABC.

Licensee: Capital Cities Communications Inc., Box 2009, Durham 27702.

Studio: 411 Liberty St., Durham, NC 27702.

Telephone: 919-683-1111. TWX: 510-927-1810.

Raleigh Office: Box 1950, Raleigh, NC 27602.

Fayetteville Office: 225 Green St., Fayetteville, NC 28301. Telephone: 919-323-5883.

Mailing Address: Box 2009, Durham, NC 27702.

Technical Facilities: Channel No. 11 (198-204 MHz). Authorized power: 316-kw visual, 47.4-kw aural. Antenna: 1990-ft. above av. terrain, 2000-ft. above ground, 2317-ft. above sea level.

Latitude 35° 40' 05"
Longitude 78° 31' 58"

Transmitter: 4-mi. NW of Clayton, 2-mi. SE of Auburn, NC.

Satellite Earth Station: Harris, 9.1-meter; Harris receivers.

News Services: AP, UPI.

Ownership: Capital Cities Communications Inc., see Group Ownership of TV Stations.

Begin Operation: September 2, 1954. Sale to present owners by principal stockholders Harmon L. & Virginia D. Duncan, J. Floyd Fletcher and WDNC(AM) approved by FCC May 22, 1957 (Television Digest, Vol. 13:14, 21).

Represented (sales): Blair Television.

Represented (legal): Wilmer, Cutler & Pickering.

Represented (engineering): Moffet, Larson & Johnson, P.C.

Personnel:

PAUL BURES, president & general manager.

DENIS J. O'CONNOR, general sales manager.

JON MILLER, director of programming.

NED WARWICK, news director.

CHRISTLE SWAIN, community relations & station affairs manager.

ED WALL, chief engineer.

WILLIAM HIGGS, business manager.

MARIE BROWN, sales service manager.

JOHN DAWSON, director of creative services.

Rates: Not available.

Total Households: © MSI Consumer Market Data as of 1/1/85. TV Homes, TV% and Circulation © 1985 Arbitron. County coverage based on Arbitron study.

Net Weekly Circulation	State County	Total Households	TV Households	%
50% & Over	NORTH CAROLINA			
	Chatham	13,100	12,900	98
	Cumberland	82,000	81,000	99
	Durham	60,400	59,600	99
	Edgecombe	19,200	18,900	98
	Franklin	10,900	10,700	98
	Granville	11,100	10,900	98
	Greene	5,500	5,400	98
	Halifax	19,000	18,600	98
	Harnett	22,000	21,700	99
	Hoke	6,700	6,600	99
	Johnston	26,800	26,400	99
	Lee	13,800	13,600	99
	Moore	21,400	21,000	98
	Nash	25,500	25,100	98
	Orange	30,900	30,400	98
	Person	10,600	10,500	99
	Robeson	33,900	33,200	98
	Sampson	18,000	17,700	98
Scotland	11,200	11,000	98	
Vance	13,100	12,900	98	



Net Weekly Circulation	State County	Total Households	TV Households	%
50% & Over	Wake	123,200	121,900	99
	Warren	5,500	5,400	98
	Wayne	35,100	34,600	99
	Wilson	23,200	22,900	98
	VIRGINIA Mecklenburg	10,300	10,100	98
Between 25-49%	NORTH CAROLINA			
	Alamance	37,500	37,200	99
	Bladen	11,000	10,700	97
	Brunswick	14,800	14,500	98
	Duplin	14,600	14,300	98
	New Hanover	41,800	41,400	99
Northampton	7,300	7,100	97	
SOUTH CAROLINA VIRGINIA	Marlboro	10,500	10,300	98
	Halifax	12,200	12,000	98
Between 5-24%	NORTH CAROLINA			
	Caswell	6,900	6,800	99
	Columbus	18,300	17,900	98
	Jones	3,200	3,200	100
	Lenoir	21,700	21,400	99
	Martin	8,700	8,600	99
	Montgomery	8,300	8,200	99
	Onslow	33,100	32,800	99
	Pender	8,300	8,100	98
	Pitt	34,000	33,500	99
	Randolph	35,900	35,500	99
	Richmond	17,200	17,000	99
	VIRGINIA			
Brunswick	5,100	5,000	98	
Lunenburg	4,300	4,200	98	
Pittsylvania	41,100	40,500	99	
Station Totals		1,048,200	1,033,200	98
Net Weekly Circulation (1985)				631,400
Average Daily Circulation (1985)				376,860

North Carolina—Washington-Greenville- New Bern

WITN-TV

Ch. 7

Network Service: NBC.

Licensee: WITN-TV Inc., Box 468, Washington, NC 27889.

Studio: 2.5-mi. S of Washington on U.S. 17.

Telephone: 919-946-3131. TWX: 510-924-1834.

Mailing Address: Box 468, Washington, NC 27889.

Technical Facilities: Channel No. 7 (174-180 MHz). Authorized power: 316-kw visual, 31-kw aural. Antenna: Circularly-polarized, 1950-ft. above av. terrain, 2000-ft. above ground, 2028-ft. above sea level.

Latitude 35° 21' 55"
Longitude 77° 23' 38"

Transmitter: Hwy. 118, 2.5-mi. E of Grifton.

Satellite Earth Stations: Scientific-Atlanta, 7-meter; Harris, 6-meter & 3-meter; Scientific-Atlanta receivers.

News Services: AP, NBC.

Ownership: American Family Corp. For other interests, see Group Ownership of TV Stations.

Began Operation: Sept. 28, 1955. Sale to present owner by W. R. Roberson Jr., et al., approved by FCC June 26, 1985 (Television Digest, Vol. 25:8).

Represented (sales): Seltel Inc.

Represented (legal): Schnader, Harrison, Segal & Lewis.

Represented (engineering): Cohen & Dippell.

Personnel:

HOWARD MEAGLE JR., vice president & general manager.
DAVID JERNIGAN, general sales manager.
FRANCES W. WILLIAMS, officer manager.
FRANCIS X. BRADY, local sales manager.
PAUL OUGHTON, operations manager.
A. E. MANNING, engineering manager.
HELEN S. JACKSON, sales service director.
DICK JONES, news director.

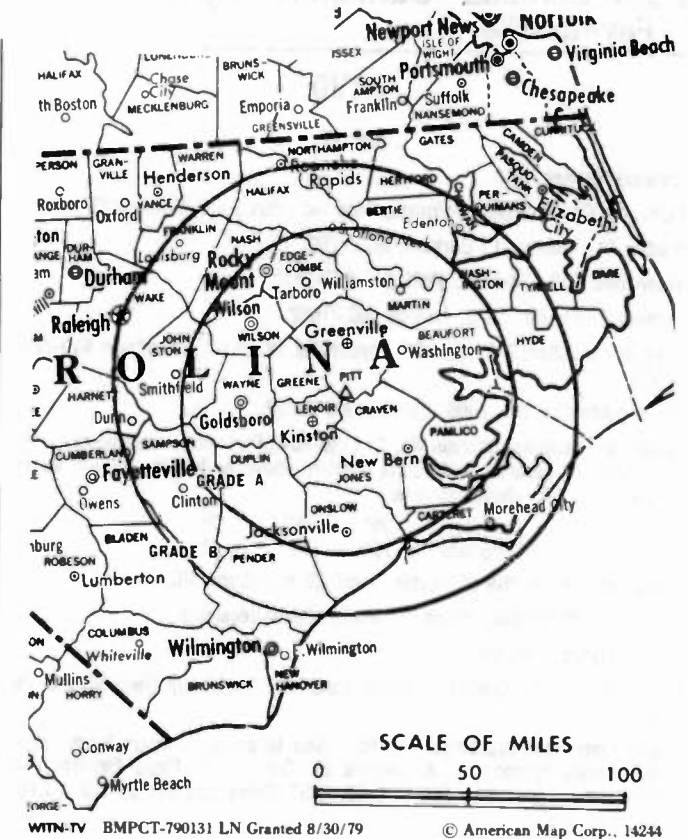
Highest One Hour Rate: \$2000.

Highest 30 Sec. Rate (July 26, 1985): \$650.

NETWORK BASE HOURLY RATE: \$1100.

Total Households: © MSI Consumer Market Data as of 1/1/85. TV Homes, TV% and Circulation © 1985 Arbitron. County coverage based on Arbitron study.

Net Weekly Circulation	State County	Total Households	TV Households	%
50% & Over	NORTH CAROLINA			
	Beaufort	15,300	15,100	99
	Bertie	7,200	7,000	97
	Carteret	17,700	17,500	99
	Chowan	4,900	4,800	98
	Craven	25,500	25,200	99
	Duplin	14,600	14,300	98
	Edgecombe	19,200	18,900	98
	Greene	5,500	5,400	98
	Halifax	19,000	18,600	98
	Hyde	2,100	2,000	95
	Johnston	26,800	26,400	99
	Jones	3,200	3,200	100



Net Weekly Circulation	State County	Total Households	TV Households	%
50% & Over	Lenoir	21,700	21,400	99
	Martin	8,700	8,600	99
	Nash	25,500	25,100	98
	Northampton	7,300	7,100	97
	Onslow	33,100	32,800	99
	Pamlico	3,800	3,800	100
	Pitt	34,000	33,500	99
	Tyrrell	1,400	1,400	100
	Washington	5,000	4,900	98
	Wayne	35,100	34,600	99
Wilson	23,200	22,900	98	

Net Weekly Circulation	State County	Total Households	TV Households	%
Between 25-49%	NORTH CAROLINA			
	Dare	6,600	6,400	97
	Franklin	10,900	10,700	98
	Hertford	7,700	7,600	99
	Pender	8,300	8,100	98
	Sampson	18,000	17,700	98
Warren	5,500	5,400	98	

Net Weekly Circulation	State County	Total Households	TV Households	%
Between 5-24%	NORTH CAROLINA			
	Harnett	22,000	21,700	99
	Pasquotank	10,400	10,300	99
	Perquimans	3,800	3,700	97
	Vance	13,100	12,900	98
	Wake	123,200	121,900	99
	VIRGINIA			
Brunswick	5,100	5,000	98	

Station Totals	594,400	585,900	98
Net Weekly Circulation (1985)			343,800
Average Daily Circulation (1985)			207,900

North Carolina—Wilmington

WECT

Ch. 6

Network Service: NBC.

Licensee: Atlantic Telecasting Corp., 322 Shipyard Blvd.

Studio: 322 Shipyard Blvd., Wilmington, NC 28403.

Telephone: 919-791-8070. TWX: 510-937-0314.

Technical Facilities: Channel No. 6 (82-88 MHz). Authorized power: 100-kw visual, 20-kw aural. Antenna: 1930-ft. above av. terrain, 2000-ft. above ground, 2055-ft. above sea level.

Latitude 34° 34' 32"
Longitude 78° 26' 13"

Transmitter: State Hwy. 53, 1.1-mi. SE of Singletary Lake, Colly Twp.

Multichannel TV Sound: Stereo only.

Satellite Earth Stations: Prodelin, 5-meter; Harris, 3-meter & 8-meter; Pinzone & Harris receivers.

News Services: AP, CNN Headline News, NBC.

Ownership: J. S. Brody, Leo Brody, Marilyn B. Lane, Marsha F. Schiff, Hynda B. Gerstenfeld, D. D. Cameron, Wachovia Bank & Trust Co. & others.

Began Operation: April 9, 1954. Sale of 60% stock by Richard A. Dunlea & wife to WNCT and James Jackson approved Dec. 11, 1957 by FCC (Television Digest, Vol. 13:44, 50).

Represented (sales): Katz Television.

Represented (legal): Tharrington, Smith & Hargrove.

Represented (engineering): Cohen & Dippell.

Personnel:

WILLIAM H. CAMERON, chief operating officer.
C. D. MARTIN JR., exec. vice president & general manager.
JOE SCHLEGEL, vice president & sales manager.
BILL ELKS, technical operation officer.
ERNIE WHITMEYER, programming.
ROBERT JORDON, production manager.
ALLEN GOLDSTEIN, news director.

Highest 30 Sec. Rate (July 12, 1985): \$1000.

Total Households: © MSI Consumer Market Data as of 1/1/85. TV Homes, TV% and Circulation © 1985 Arbitron. County coverage based on Arbitron study.

Net Weekly Circulation	State County	Total Households	TV Households	%
50% & Over	NORTH CAROLINA			
	Bladen	11,000	10,700	97
	Brunswick	14,800	14,500	98
	Columbus	18,300	17,900	98
	Cumberland	82,000	81,000	99
	Duplin	14,600	14,300	98
	Hoke	6,700	6,600	99
	New Hanover	41,800	41,400	99
	Onslow	33,100	32,800	99
	Pender	8,300	8,100	98
Richmond	17,200	17,000	99	
Robeson	33,900	33,200	98	



Net Weekly Circulation	State County	Total Households	TV Households	%
50% & Over	Sampson	18,000	17,700	98
	Scotland	11,200	11,000	98
SOUTH CAROLINA				
	Dillon	9,900	9,700	98
	Horry	42,200	41,400	98
	Marion	11,600	11,300	97
NORTH CAROLINA				
Between 25-49%	Harnett	22,000	21,700	99
	Moore	21,400	21,000	98
	Wayne	35,100	34,600	99
SOUTH CAROLINA				
	Florence	39,500	39,000	99
	Georgetown	15,100	14,800	98
	Marlboro	10,500	10,300	98
NORTH CAROLINA				
Between 5-24%	Greene	5,500	5,400	98
	Johnston	26,800	26,400	99
	Lee	13,800	13,600	99
	Lenoir	21,700	21,400	99
SOUTH CAROLINA				
	Darlington	21,800	21,400	98
Station Totals		607,800	598,200	98
Net Weekly Circulation (1985)			359,600	
Average Daily Circulation (1985)			204,200	

North Carolina—Wilmington

WJKA

Ch. 26

Network Service: CBS.

Licensee: Wilmington Telecasters Inc., 1926 Oleander Dr., Wilmington, NC 28403.

Studio: 1926 Oleander Dr., Wilmington 28403.

Telephone: 919-343-8826.

Mailing Address: Box 2626, Wilmington, NC 28403.

Technical Facilities: Channel No. 26 (542-548 MHz). Authorized power: 4325-kw max. visual, 432.5-kw max. aural. Antenna: 1641-ft. above av. terrain, 1629-ft. above ground, 1689-ft. above sea level.

Latitude 34° 07' 51"
Longitude 78° 11' 16"

Transmitter: 5-mi. NNW of Boliva on Lewis Swamp Rd.

Satellite Earth Stations: Transmit/receive, Microdyne, 7-meter; Harris, 3.7-meter (2) & 4.7-meter; Scientific-Atlanta, 6.2-meter; Harris, M/A-Com & Scientific-Atlanta receivers.

News Service: AP.

Ownership: Katherine R. Everett, pres.; Ben T. Perry III, v.p.; Dorothy G. Bullock, secy.-treas.; America Telecasters, 100%. ATI ownership: Jacob H. Froelich Jr., pres., 10.02%; Thomas O. McCaffrey, exec. v.p., 2%; Robinson O. Everett, v.p., Katherine R. Everett, secy., 24% each; George W. Lyles Jr., treas., G. Nolan Beardon, J. Harris Covington, 10.02% each; Jack M. Campbell, 9.82%. Principals have interest in WFCT(TV), Fayetteville, NC.

Began Operation: Sept. 24, 1984.

Represented (sales): Adam Young Inc.

Represented (legal): Baraff, Koerner, Olender & Hochberg.

Represented (engineering): Moffet, Larson & Johnson, P.C.

Personnel:

JOHN E. SHINE, general manager.
JOHN PECK, general sales manager.
CHRISTY FAUGHN, news & program director.
HATTIE NEAS, promotion director.
LARRY W. WHITE, chief engineer.

Total Households: © MSI Consumer Market Data as of 1/1/85. TV Homes, TV% and Circulation © 1985 Arbitron. County coverage based on Arbitron study.



Net Weekly Circulation	State County	Total Households	TV Households	%
Between 25-49%	NORTH CAROLINA			
	Brunswick	14,800	14,500	98
	New Hanover	41,800	41,400	99
Between 5-24%	NORTH CAROLINA			
	Columbus	18,300	17,900	98
	Pender	8,300	8,100	98
	SOUTH CAROLINA			
	Horry	42,200	41,400	98
Station Totals		125,400	123,300	98
Net Weekly Circulation (1985)				22,800
Average Daily Circulation (1985)				10,800

North Carolina—Wilmington

WWAY

Ch. 3

Network Service: ABC.

Licensee: Clay Broadcasting Corp., Box 2068, 615 N. Front St., Wilmington, NC 28401.

Studio: 615 N. Front St. 28401.

Telephone: 919-762-8581.

Mailing Address: Box 2068, Wilmington, NC 28401.

Technical Facilities: Channel No. 3 (60-66 MHz). Authorized power: 100-kw visual, 10-kw aural. Antenna: Circularly polarized, 1953-ft. above av. terrain, 1941-ft. above ground, 2001-ft. above sea level.

Latitude 34° 07' 51"
Longitude 78° 11' 16"

Transmitter: 5-mi. NNW of Bolivia on Lewis Swamp Rd.

Satellite Earth Station: Scientific-Atlanta, 4.6-meter; Scientific-Atlanta receivers.

News Service: AP.

Ownership: Clay Communications Inc., publisher of **Charleston Daily Mail**, 80%; Lyell B. Clay, 20%. Clay Communications officers: Lyell B. Clay, chmn. of the board, 30.76%; John F. McGee, pres., 4.33%; Buckner Clay, v.p.-secy., 30.76%; George Diab, v.p., 1.0%; Charles Avampato, treas.; Julie Clark Alexander, 30.76%; others, 2.4%. Clay Communications also owns KFDX-TV, Wichita Falls & KJAC-TV, Port Arthur-Beaumont, both TX; WAPT(TV), Jackson, MS. Clay Realty Co., controlled by Lyell B. Clay, is licensee of WCHV & WCCV(FM), Charlottesville, VA.

Began Operation: Oct. 30, 1964. Sale to present owner by Cape Fear Telecasting Inc. (William G. Broadfoot Jr., Charles B. Britt, Ferebee Sledge & Craig Wall) approved by the FCC Aug. 28, 1968. **Note:** Left air temporarily Jan. 24, 1981 when plane collided with tower (**Television Digest**, Vol. 21:5).

Represented (sales): Seltel Inc.

Represented (legal): Fletcher, Heald & Hildreth.

Represented (engineering): Moffet, Larson & Johnson, P.C.

Personnel:

GEORGE DIAB, president, Clay Broadcasting.
MITCHELL SAIEED, vice president & general manager.
TY WATTS, general sales manager.
GEORGE ALLEN, station manager.
RANSOM BENFIELD, production manager.
ELLIOT HUNTER, chief engineer.
STEVE BEVERLY, news director.

Highest One Hour Rate (June 1, 1984): \$1800.

Highest 30 Sec. Rate (June 1, 1984): \$495.

NETWORK BASE HOURLY RATE: \$550.

Total Households: © MSI Consumer Market Data as of 1/1/85. TV Homes, TV% and Circulation © 1985 Arbitron. County coverage based on Arbitron study.



Net Weekly Circulation	State County	Total Households	TV Households	%
50% & Over	NORTH CAROLINA			
	Bladen	11,000	10,700	97
	Brunswick	14,800	14,500	98
	Columbus	18,300	17,900	98
	New Hanover	41,800	41,400	99
	Pender	8,300	8,100	98
Robeson	33,900	33,200	98	
SOUTH CAROLINA	Horry	42,200	41,400	98
	NORTH CAROLINA			
	Between 25-49%			
Cumberland	82,000	81,000	99	
Duplin	14,600	14,300	98	
Onslow	33,100	32,800	99	
SOUTH CAROLINA				
Dillon	9,900	9,700	98	
Georgetown	15,100	14,800	98	
Marion	11,600	11,300	97	
Between 5-24%	NORTH CAROLINA			
	Hoke	6,700	6,600	99
	Jones	3,200	3,200	100
	Sampson	18,000	17,700	98
SOUTH CAROLINA				
Florence	39,500	39,000	99	
Station Totals		404,000	397,600	98
Net Weekly Circulation (1985)				206,000
Average Daily Circulation (1985)				109,100

North Carolina

WBTV, Charlotte (Arbitron Data Continued)

Net Weekly Circulation	State County	Total Households	TV Households	%
Between 25-49%	SOUTH CAROLINA			
	Chesterfield	13,900	13,600	98
	Union	10,700	10,600	99
Between 5-24%	NORTH CAROLINA			
	Buncombe	64,800	64,000	99
	Davidson	43,500	43,000	99
	Forsyth	97,700	96,800	99
	Haywood	18,000	17,700	98
	Madison	6,000	5,800	97
	Polk	5,400	5,300	98
	Surry	22,700	22,400	99
	Yadkin	11,000	10,800	98
	SOUTH CAROLINA			
	Darlington	21,800	21,400	98
	Fairfield	6,500	6,300	97
	Laurens	17,600	17,400	99
	Marlboro	10,500	10,300	98
	Newberry	11,600	11,400	98
Spartanburg	76,900	76,100	99	
VIRGINIA				
Carroll	11,200	11,000	98	
Grayson	7,500	7,400	99	

WFMY-TV, Greensboro-High Point & Winston-Salem (Arbitron Data Continued)

Net Weekly Circulation	State County	Total Households	TV Households	%
Between 5-24%	NORTH CAROLINA—(Continued)			
	Union	25,700	25,400	99
	Vance	13,100	12,900	98
	Wake	123,200	121,900	99
	Warren	5,500	5,400	98
	Watauga	12,100	11,900	98
	SOUTH CAROLINA			
	Marlboro	10,500	10,300	98
	VIRGINIA			
	Bland	2,300	2,200	96
	Franklin	12,800	12,600	98
	Halifax	12,200	12,000	98
	Mecklenburg	10,300	10,100	98
	Wythe	9,500	9,300	98

WXII, Greensboro-High Point & Winston-Salem (Arbitron Data Continued)

Net Weekly Circulation	State County	Total Households	TV Households	%
Between 5-24%	NORTH CAROLINA			
	Anson	8,900	8,700	98
	Burke	27,900	27,600	99
	Cabarrus	32,900	32,700	99
	Chatham	13,100	12,900	98
	Lincoln	16,700	16,600	99
	Moore	21,400	21,000	98
	Orange	30,900	30,400	98
	VIRGINIA			
	Bland	2,300	2,200	96
	Buckingham	4,000	3,900	98
	Floyd	4,400	4,300	98
	Giles	6,200	6,100	98
	Halifax	12,200	12,000	98
	Lunenburg	4,300	4,200	98
Pulaski	13,100	12,900	98	
Wythe	9,500	9,300	98	
WEST VIRGINIA				
Monroe	4,600	4,400	96	

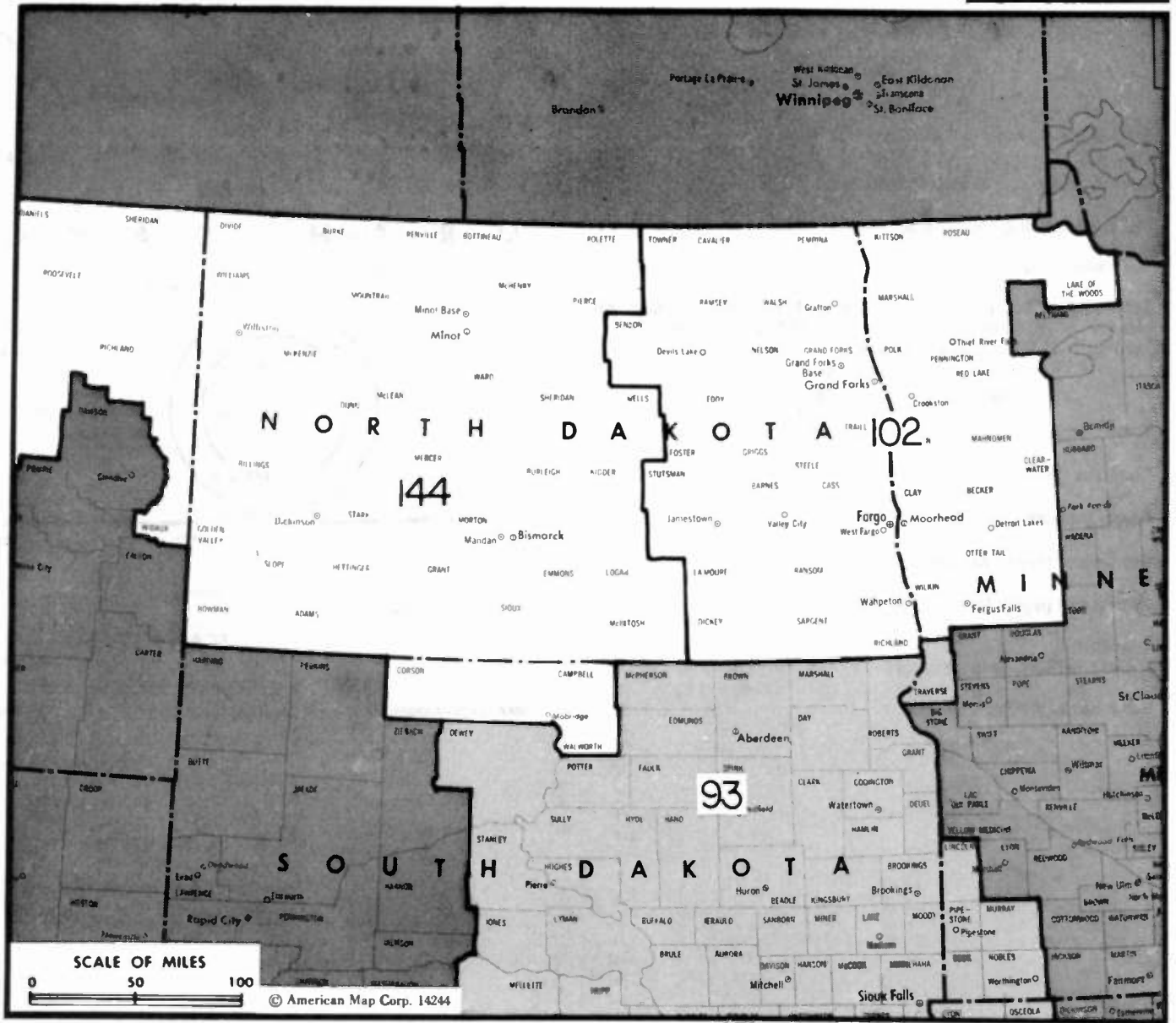
WRAL-TV, Raleigh-Durham (Arbitron Data Continued)

Net Weekly Circulation	State County	Total Households	TV Households	%
Between 5-24%	NORTH CAROLINA—(Continued)			
	Jones	3,200	3,200	100
	Onslow	33,100	32,800	99
	Pender	8,300	8,100	98
	Randolph	35,900	35,500	99
	Richmond	17,200	17,000	99
	Rockingham	32,000	31,700	99
	Washington	5,000	4,900	98
	SOUTH CAROLINA			
	Marlboro	10,500	10,300	98
	VIRGINIA			
	Floyd	4,400	4,300	98
	Henry	27,100	26,800	99
	Lunenburg	4,300	4,200	98
	Nottoway	5,200	5,100	98
Pittsylvania	41,100	40,500	99	

Why do it yourself when we'll do it all for you?

Call Crawford Rice at (303) 321-7550.
2930 East Third Avenue, Denver, CO 80206

TELEVISION BROKERS.
DANIELS
& ASSOCIATES



State Cross Reference List		North Dakota Station Status as of August 15, 1985			
Communities That Receive Programs of Stations That are Located Elsewhere					
KXJB-TV, Fargo —See Valley City, ND					
KTHI-TV, Grand Forks —See Fargo, ND					
		Commercial Television Stations	VHF	UHF	TOTAL
		Educational Television Stations	13	3	16
			6	0	6
					22

Market	Arbitron ADI TV Households	Rank
Sioux-Falls-Mitchell, SD	232,300	93
Fargo, ND	211,400	102
Minot-Bismarck-Dickinson, ND	140,800	144

Market Area Commercial TV Stations
 KABY-TV (9), KDLO-TV (3), KDLT (5), KELO-TV (11), KPLO-TV (6), KPRY-TV (4), KSFY-TV (13)
 KTHI-TV (11), KVRR (15), KXJB-TV (4), WDAY-TV (6), WDAZ-TV (8)
 KBMY (17), KFVR-TV (5), KMCY (14), KMOT (10), KQCD-TV (7), KUMV-TV (8), KXMA-TV (2), KXMB-TV (12), KXMC-TV (13), KXMD-TV (11)

North Dakota—Bismarck

KBMY

Ch. 17

(Satellite of WDAY-TV, Fargo, ND)

Network Service: ABC.

Grantee: WDAY Inc., 301 Eighth St. S, Fargo, ND 58103.

Studio: Russell Bldg., N. State St., Bismarck 58502.

Telephone: 701-237-6500.

Technical Facilities: Channel No. 17 (488-494 MHz). Authorized power: 510-kw max. visual, 90-kw max. aural. Antenna: 948-ft. above av. terrain, 649-ft. above ground, 2869-ft. above sea level.

Latitude	46°	35'	11"
Longitude	100°	48'	20"

Transmitter: 2-mi. S & 4-mi. E of St. Anthony.

Ownership: See WDAY-TV, Fargo, ND.

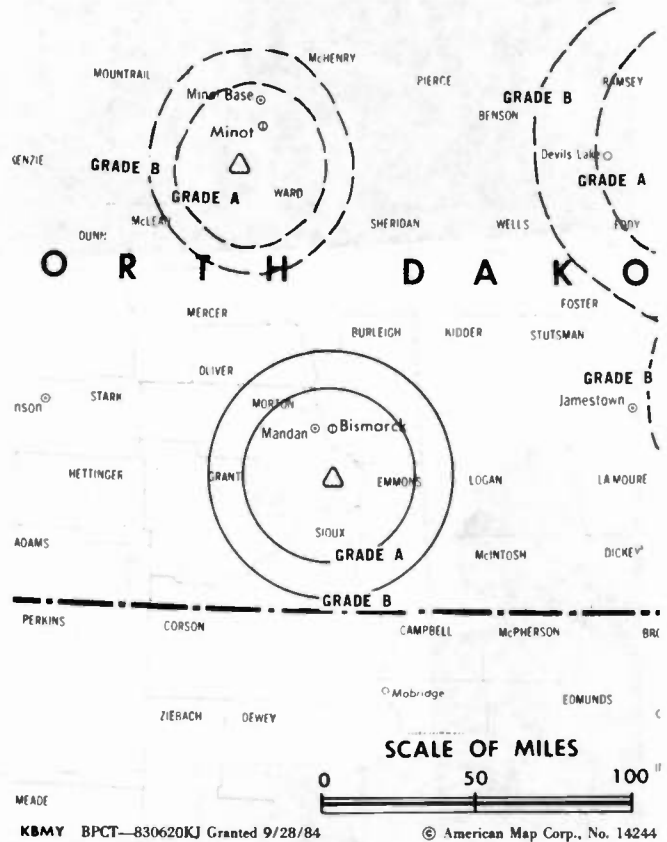
Began Operation: March 31, 1985.

Represented (sales): Katz Television.

Represented (legal): Marmet & McCombs, P.C.

Personnel:
DEWEY HEGGEN, general manager.

Rates: See WDAY-TV, Fargo, ND.



North Dakota—Bismarck

KFYR-TV

Ch. 5

(Also operates satellites KQCD-TV, Dickinson; KMOT, Minot & KUMV-TV, Williston, ND)

Network Service: NBC.

Licensee: Meyer Bcstg. Co., Broadway at Fourth, Bismarck, ND 58501.

Studio: Broadway at Fourth, Bismarck.

Telephone: 701-223-0900. TWX: 910-677-2339.

Technical Facilities: Channel No. 5 (76-82 MHz). Authorized power: 100-kw visual, 13.5-kw aural. Antenna: 1402-ft. above av. terrain, 1101-ft. above ground, 3373-ft. above sea level.

Latitude 46° 36' 19"
Longitude 100° 48' 30"

Transmitter: 12-mi. S of city.

AM Affiliate: KFYR, 5-kw, 550 kHz (NBC).

FM Affiliate: KYYY, 45-kw, 92.9 MHz (No. 225), 1402-ft.

News Services: AP, NBC.

Satellite Earth Stations: Comsat; Harris & Scientific-Atlanta receivers.

Ownership: William Ekberg, pres., 7%; Mrs. Marletta Meyer Ekberg, 69%. For other interests, see Group Ownership of TV Stations.

Began Operation: Dec. 19, 1953.

Represented (sales): Blair Television; Creative Broadcast Representatives Inc. (Canada).

Represented (legal): Hogan & Hartson.

Represented (engineering): Jules Cohen & Associates.

Personnel:

WILLIAM EKBERG, president & chief executive officer.
JUDITH JOHNSON, vice president & chief operating officer.
TOM BARR, general manager.
JERRY HEGEL, general sales manager.
CLAIRE ANNE HOLMBERG, operations & programing manager.
DAVE STUART, director, national sales.
JACK DAVIS, director of engineering.

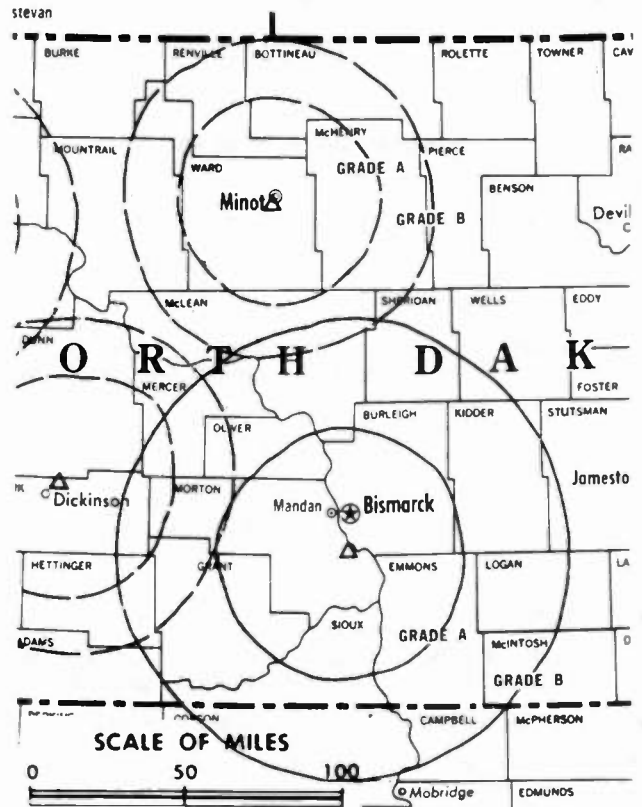
Highest One Hour Rate: \$2500.

Highest 30 Sec. Rate (June 1985): \$375.

Rates: Includes satellites KQCD-TV, Dickinson, KMOT, Minot & KUMV-TV, Williston, ND.

Total Households: © MSI Consumer Market Data as of 1/1/85. TV Homes, TV% and Circulation © 1985 Arbitron. County coverage based on Arbitron study.

Net Weekly Circulation	State County	Total Households	TV Households	%
50% & Over	NORTH DAKOTA			
	Burleigh	22,600	22,300	99
	Emmons	2,000	2,000	100
	Grant	1,500	1,500	100
	Kidder	1,400	1,400	100
	Logan	1,200	1,200	100
	Mc Intosh	1,900	1,800	95
	Mc Lean	4,700	4,600	98
	Mercer	4,700	4,600	98
	Morton	9,800	9,600	98
Oliver	800	800	100	



KFYR-TV "BPCT-2965 Granted 2/24/63

© American Map Corp., 14244

Net Weekly Circulation	State County	Total Households	TV Households	%
50% & Over	Sheridan	1,000	1,000	100
	Sioux	900	900	100
SOUTH DAKOTA				
	Campbell	800	800	100
	Corson	1,500	1,400	93
	Dewey	1,500	1,400	93
	Walworth	2,700	2,600	96
Between 25-49%	NORTH DAKOTA			
	Eddy	1,400	1,400	100
	Foster	1,600	1,600	100
	Hettinger	1,500	1,500	100
Stutsman	9,300	9,200	99	
SOUTH DAKOTA				
	Mc Pherson	1,500	1,500	100
	Perkins	1,800	1,700	94
Between 5-24%	NORTH DAKOTA			
	Adams	1,300	1,300	100
	Dickey	2,500	2,400	96
	La Moure	2,300	2,300	100
	Slope	400	400	100
	Stark	9,300	9,200	99
	Towner	1,500	1,500	100
	Wells	2,600	2,600	100
	SOUTH DAKOTA			
	Hand	1,800	1,800	100
Ziebach	600	600	100	
Station Totals		98,400	96,900	98
Net Weekly Circulation (1985)				63,500
Average Daily Circulation (1985)				47,900

North Dakota—Bismarck

KXMB-TV

Ch. 12

(Satellite of KXMC-TV, Minot, ND)

Network Service: CBS.

Licensee: Bismarck TV Inc., Box 1686, Minot, ND 58701.

Studio & Business Office: 1811 North 15, Bismarck, ND 58501.

Telephone: 701-223-9197.

Technical Facilities: Channel No. 12 (204-210 MHz). Authorized power: 316-kw visual, 31.6-kw aural. Antenna: 1580-ft. above av. terrain, 1204-ft. above ground, 3449-ft. above sea level.

Latitude 46° 35' 17"
Longitude 100° 48' 26"

Transmitter: 5-mi. E & 2-mi. S of St. Anthony.

Satellite Earth Stations: 2 in operation; Scientific-Atlanta receivers.

News Service: AP.

Ownership: See KXMC-TV, Minot.

Began Operation: Nov. 19, 1955. Sale to present owner by KXJB-TV, Valley City-Fargo approved by FCC Jan. 27, 1971 (Television Digest, Vol. 11:5).

Represented (sales): Avery-Knodel Inc.; The Hurley Co. (regional).

Represented (legal): Fisher, Wayland, Cooper & Leader.

Personnel:

STEVEN REITEN, manager.
ROCKY HEFTY, chief engineer.

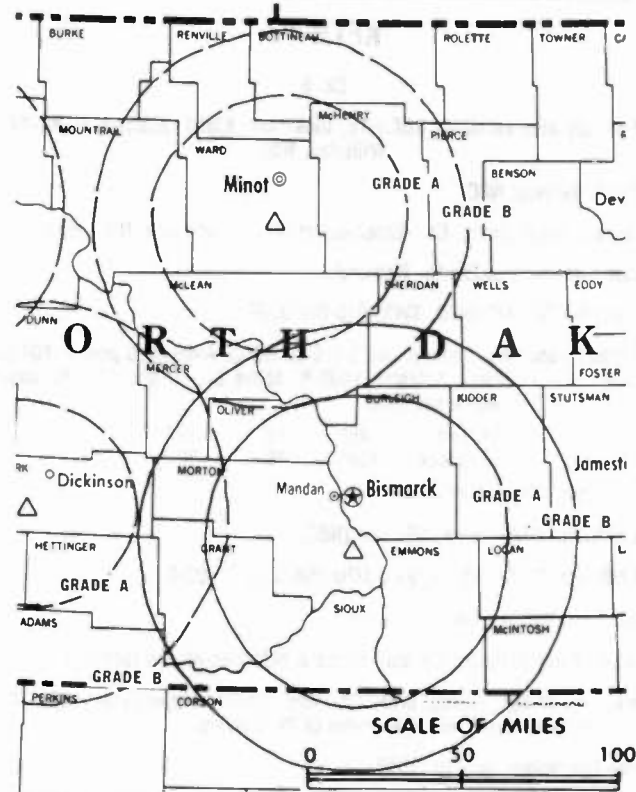
Rates: Sold in combination with KXMC-TV, Minot; KXMD-TV, Williston & KXMA-TV, Dickinson, all ND.

Highest 30 Sec. Rate (Dec. 20, 1983): \$99.

NETWORK BASE HOURLY RATE: \$198.

Total Households: © MSI Consumer Market Data as of 1/1/85. TV Homes, TV% and Circulation © 1985 Arbitron. County coverage based on Arbitron study.

Net Weekly Circulation	State County	Total Households	TV Households	%
50% & Over	NORTH DAKOTA			
	Burleigh	22,600	22,300	99
	Emmons	2,000	2,000	100
	Grant	1,500	1,500	100
	Kidder	1,400	1,400	100
	Logan	1,200	1,200	100
	Mc Intosh	1,900	1,800	95
	Morton	9,800	9,600	98
	Oliver	800	800	100
	Sioux	900	900	100
	SOUTH DAKOTA			
	Campbell	800	800	100
	Corson	1,500	1,400	93
	Walworth	2,700	2,600	96



KXMB-TV BNPCT-7664 Granted 2/15/77

© American Map Corp., 14244

Net Weekly Circulation	State County	Total Households	TV Households	%
Between 25-49%	NORTH DAKOTA			
	Foster	1,600	1,600	100
	Hettinger	1,500	1,500	100
	Mc Lean	4,700	4,600	98
	Mercer	4,700	4,600	98
	Sheridan	1,000	1,000	100
	Wells	2,600	2,600	100
	SOUTH DAKOTA			
	Dewey	1,500	1,400	93
	Mc Pherson	1,500	1,500	100
	Perkins	1,800	1,700	94
Between 5-24%	NORTH DAKOTA			
	Adams	1,300	1,300	100
	Dunn	1,600	1,600	100
	Eddy	1,400	1,400	100
	Mountrail	2,800	2,800	100
	Stutsman	9,300	9,200	99
	Williams	9,600	9,500	99
	SOUTH DAKOTA			
	Ziebach	600	600	100
	Station Totals		94,600	93,200
Net Weekly Circulation (1985)				53,300
Average Daily Circulation (1985)				33,800

North Dakota—Devils Lake

WDAZ-TV

Ch. 8

(Satellite of WDAY-TV, Fargo, ND)

(Also serves Grand Forks, ND)

Network Service: ABC.

Licensee: WDAY Inc., 301 S. 8th St., Fargo, ND 58108.

Telephone: 701-237-6500.

Technical Facilities: Channel No. 8 (180-186 MHz). Authorized power: 316-kw visual, 50-kw aural. Antenna: 1480-ft. above av. terrain, 1458-ft. above ground, 2979-ft. above sea level.

Latitude 48° 08' 24"
Longitude 97° 59' 38"

Transmitter: 9-mi. N of Petersburg, ND.

Satellite Earth Station: Harris, 4.5-meter; Harris receivers.

News Service: AP.

Ownership: See WDAY-TV, Fargo, ND.

Began Operation: Feb. 8, 1967.

Represented (sales): Katz Television.

Represented (legal): Marmet & McCombs, P.C.

Personnel:

ROBERT KERR, station manager.

CHUCK BUNDLIE, news director.

Rates: Sold in combination with WDAY-TV, Fargo, ND. Separate rates available on request.

Highest 30 Sec. Rate (Jan. 1, 1985): \$250.

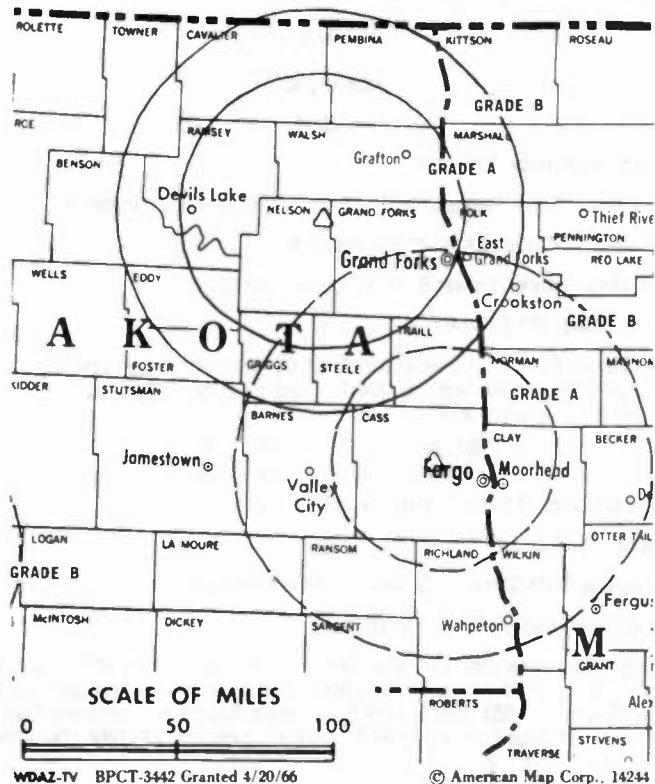
NETWORK BASE HOURLY RATE: \$250.

Station also received in Canadian markets.

BBM Weekly Reach (Spring 1985): 418,000

Total Households: © MSI Consumer Market Data as of 1/1/85. TV Homes, TV% and Circulation © 1985 Arbitron. County coverage based on Arbitron study.

Net Weekly Circulation	State County	Total Households	TV Households	%
50% & Over	MINNESOTA			
	Kittson	2,500	2,400	96
	Lake Of The Woods	1,400	1,300	93
	Marshall	4,500	4,400	98
	Pennington	5,900	5,700	97
	Polk	12,700	12,500	98
	Red Lake	1,900	1,900	100
	Roseau	4,600	4,300	93
	NORTH DAKOTA			
	Benson	2,500	2,400	96
Cavalier	2,600	2,500	96	
Eddy	1,400	1,400	100	
Foster	1,600	1,600	100	
Grand Forks	23,800	23,600	99	



Net Weekly Circulation	State County	Total Households	TV Households	%
50% & Over	Mercer	4,700	4,600	98
	Nelson	2,000	2,000	100
	Pembina	3,900	3,800	97
	Pierce	2,000	2,000	100
	Ramsey	5,000	4,900	98
	Towner	1,500	1,500	100
Walsh	5,600	5,500	98	
Between 25-49%	NORTH DAKOTA			
	McLean	4,700	4,600	98
	Rolette	3,800	3,600	95
	Ward	21,100	20,800	99
Wells	2,600	2,600	100	
Between 5-24%	NORTH DAKOTA			
	Bottineau	3,300	3,200	97
	Griggs	1,400	1,400	100
	McHenry	2,800	2,800	100
	Renville	1,300	1,300	100
	Steele	1,100	1,100	100
Traill	3,600	3,600	100	
Station Totals		135,800	133,300	98
Net Weekly Circulation (1985)				89,700
Average Daily Circulation (1985)				55,600

North Dakota—Dickinson

KXMA-TV

(formerly KNDX)

Ch. 2

Network Service: CBS, ABC.

Licensee: Reiten Television of Dickinson Inc., Drawer B, Dickinson, ND 58602.

Studio: 119 Second Ave. W, Dickinson, ND.

Mailing Address: Drawer B, Dickinson, ND 58602.

Telephone: 701-227-1400.

Technical Facilities: Channel No. 2 (54-60 MHz). Authorized power: 100-kw visual, 10-kw aural. Antenna: 840-ft. above av. terrain, 621-ft. above ground, 3556-ft. above sea level.

Latitude 46° 43' 30.15"
Longitude 102° 54' 58.16"

Transmitter: 10.5-mi. S, 6-mi. W of Dickinson.

News Service: AP.

Satellite Earth Station: 3.5-meter; M/A-Corn receivers.

Ownership: See KXMC-TV, Minot, ND.

Began Operation: Oct. 15, 1956. Sale to present owner approved by FCC Dec. 4, 1984. Sale to Northern Plains Bcstg. Group by Stanley Deck approved by FCC April 22, 1983. Sale to Deck by Dickinson Radio Assn. Increasing Stanley Deck's holdings from 5% to 99.5% was approved Oct. 25, 1966 (*Television Digest*, Vol. 6:44).

Represented (sales): Seltel Inc.; The Hurley Co. (Minneapolis).

Represented (legal): Fisher, Wayland, Cooper & Leader.

Personnel:

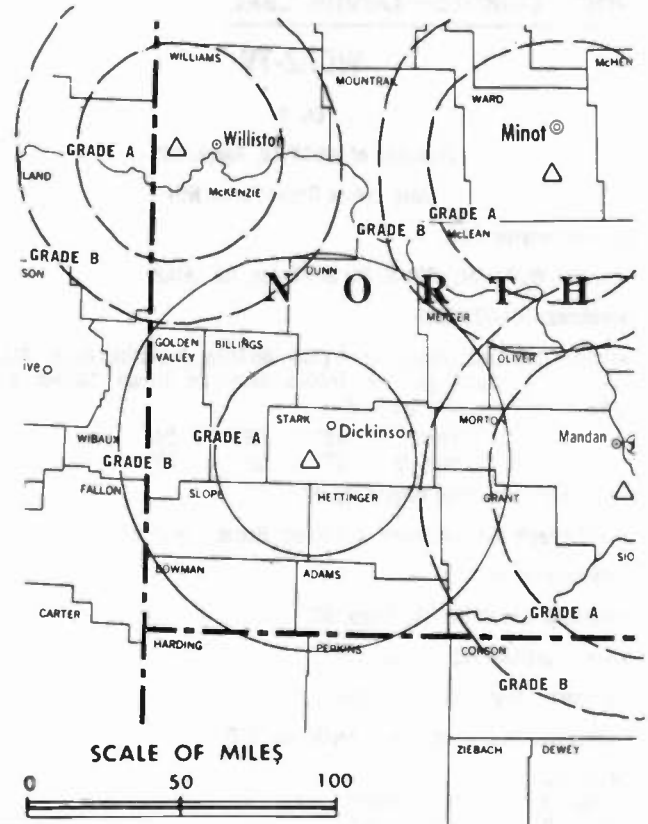
DAVID M. REITEN, president & general manager.
LOUIS TYSVER, chief engineer.

Highest 30 Second Rate (Aug. 9, 1985): \$52.

NETWORK BASE HOURLY RATE: \$100.

Total Households: © MSI Consumer Market Data as of 1/1/85. TV Homes, TV% and Circulation © 1985 Arbitron. County coverage based on Arbitron study.

Net Weekly Circulation	State County	Total Households	TV Households	%
50% & Over	NORTH DAKOTA			
	Adams	1,300	1,300	100
	Billings	400	400	100
	Bowman	1,600	1,600	100
	Dunn	1,600	1,600	100
	Golden Valley	900	900	100
	Hettinger	1,500	1,500	100



KXMA-TV BPCT—3391 Granted 3/16/65

© American Map Corp., No. 14244

Net Weekly Circulation	State County	Total Households	TV Households	%
50% & Over	Slope	400	400	100
	Stark	9,300	9,200	99
Between 25-49%	MONTANA			
	Wibaux	500	500	100
	SOUTH DAKOTA			
	Perkins	1,800	1,700	94
Between 5-24%	MONTANA			
	Fallon	1,400	1,300	93
	NORTH DAKOTA			
	Grant	1,500	1,500	100
	Mc Kenzie	2,700	2,700	100
	Mercer	4,700	4,600	98
Station Totals		29,600	29,200	98
Net Weekly Circulation (1985)				16,500
Average Daily Circulation (1985)				9,600

North Dakota—Dickinson

KQCD-TV

Ch. 7

(Satellite of KFYP-TV, Bismarck, ND)

Network Service: NBC.

Licensee: Meyer Broadcasting Co., Broadway at Fourth St., Bismarck, ND 58501.

Studio: 373 21st St. E., Box 1577, Dickinson, ND 58601.

Telephone: 701-225-6843.

Technical Facilities: Channel No. 7 (174-180 MHz). Authorized power: 316-kw visual, 63-kw aural. Antenna: 730-ft. above av. terrain, 649-ft. above ground, 3349-ft. above sea level.

Latitude 46° 56' 49"
Longitude 102° 59' 17"

Transmitter: 10.5-mi. WNW of Dickinson.

News Service: AP.

Ownership: See KFYP-TV, Bismarck.

Began Operation: July 28, 1980.

Represented (sales): Blair Television.

Represented (legal): Hogan & Hartson.

Represented (engineering): Jules Cohen & Associates.

Personnel:

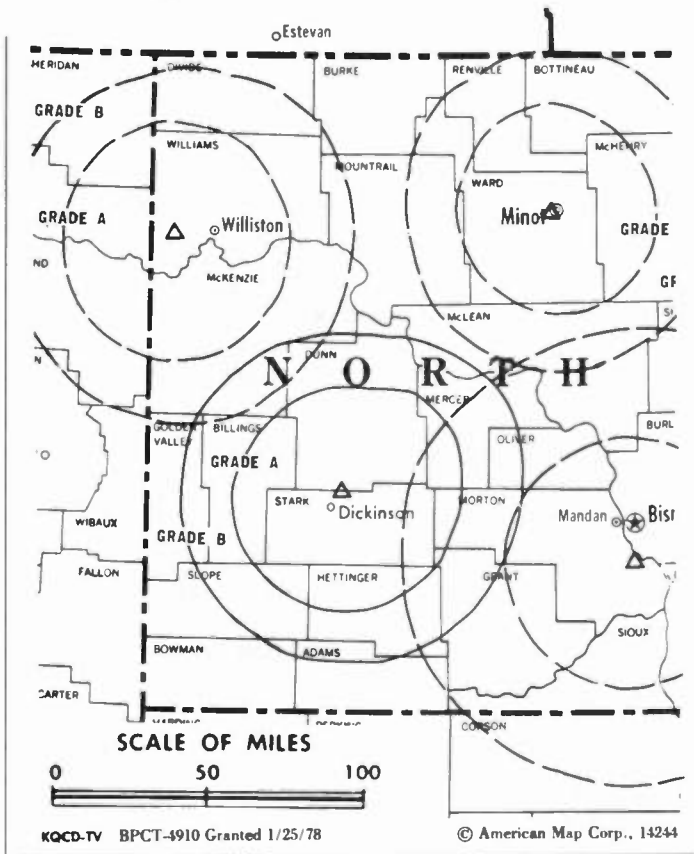
WILLIAM A. EKBERG, president & chief exec. officer (Bismarck).
JUDITH JOHNSON, vice president & chief operating officer (Bismarck).
TOM BARR, general manager (Bismarck).
PENNY BORG, manager.

Rates: Sold in combination with KFYP-TV, Bismarck.

NETWORK BASE HOURLY RATE: See KFYP-TV, Bismarck.

Total Households: © MSI Consumer Market Data as of 1/1/85. TV Homes, TV% and Circulation © 1985 Arbitron. County coverage based on Arbitron study.

Net Weekly Circulation	State County	Total Households	TV Households	%
50% & Over	MONTANA			
	Wibaux	500	500	100
	NORTH DAKOTA			
	Adams	1,300	1,300	100
	Billings	400	400	100



Net Weekly Circulation	State County	Total Households	TV Households	%
50% & Over	Bowman	1,600	1,600	100
	Dunn	1,600	1,600	100
	Golden Valley	900	900	100
	Slope	400	400	100
	Stark	9,300	9,200	99
Between 25-49%	NORTH DAKOTA			
	Hettinger	1,500	1,500	100
Between 5-24%	NORTH DAKOTA			
	Mc Kenzie	2,700	2,700	100
Station Totals		20,200	20,100	99
Net Weekly Circulation (1985)				13,900
Average Daily Circulation (1985)				10,500

North Dakota—Fargo-Grand Forks

KTHI-TV

Ch. 11

Network Service: NBC.

Licensee: Spokane Television Inc., 1350 21st Ave. S, Fargo, ND 58103.

Studios: 1350 21st Ave. S, Fargo; 314 9th Ave. N, Grand Forks.

Telephones: 701-237-5211, Fargo; 701-772-3481, Grand Forks.

TWX: 910-673-8302.

Mailing Address: Box 1878, Fargo, ND 58107.

Technical Facilities: Channel No. 11 (198-204 MHz). Authorized power: 304-kw visual, 45.7-kw aural. Antenna: 2000-ft. above av. terrain, 2063-ft. above ground, 3058-ft. above sea level.

Latitude 47° 20' 36"
Longitude 97° 17' 17"

Transmitter: 3-mi. W of Blanchard.

News Services: AP, UPI, NBC.

Satellite Earth Stations: 3 in operation; Harris, 6.1-meter; Harris receivers.

Ownership: Evening Telegram Co. See KXLY-TV, Spokane, WA.

Began Operation: Oct. 11, 1959. Sale by Fuqua Communications to present owner approved by FCC Dec. 23, 1968 (Television Digest, Vol. 9:4). Previously, sale of control to Natco by Polaris Corp. approved Sept. 23, 1966 (Vol. 5:51; 6:39, 40). Sale of control to Polaris by North Dakota Bcstg. approved by FCC July 25, 1962 (Vol. 2:20).

Represented (sales): Harrington, Righter & Parsons.

Represented (legal): Hennessey, Stambler & Siebert.

Personnel:

ELIZABETH M. BURNS, president.
JOHN P. HRUBESKY, vice president & general manager.
GREG R. HOLDER, general sales manager.
DALE BOSCH, operations manager.
DAVE HOGLIN, news director.
PAM PETRIK, creative services & promotion.
STEVE PRATHER, creative services & promotion.
JASON VINGELEN, operations manager, Grand Forks.
ROGER JOHNSON, chief engineer.

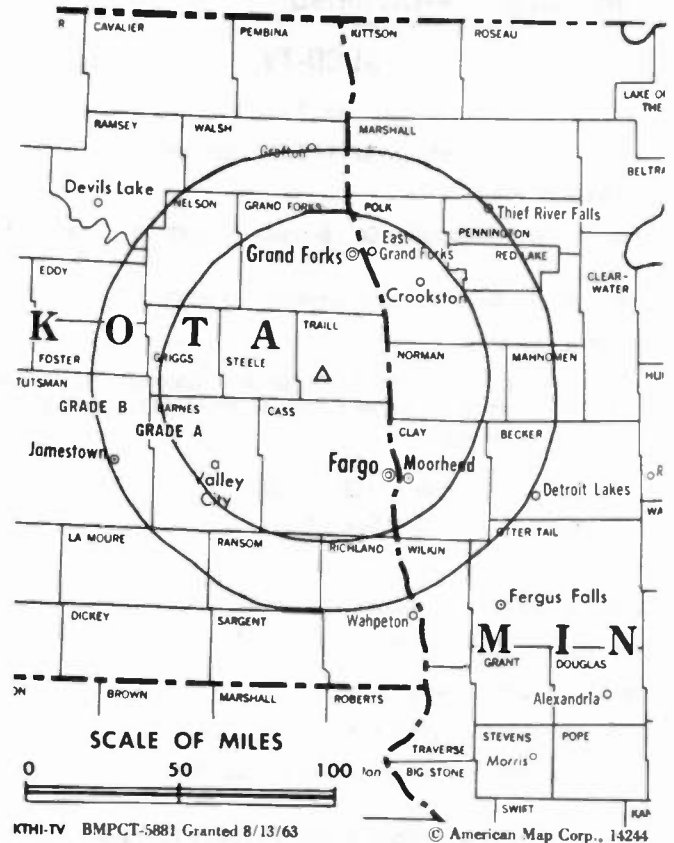
Highest 30 Sec. Rate (July 1, 1984): \$475.

Station also received in Canadian markets.

BBM Weekly Reach (Spring 1985): 419,000

Total Households: © MSI Consumer Market Data as of 1/1/85. TV Homes, TV% and Circulation © 1985 Arbitron. County coverage based on Arbitron study.

Net Weekly Circulation	State County	Total Households	TV Households	%	
50% & Over	MINNESOTA				
	Becker	11,100	10,900	98	
	Clay	17,300	17,200	99	
	Clearwater	3,100	3,000	97	
	Douglas	11,100	10,900	98	
	Grant	2,700	2,700	100	
	Kittson	2,500	2,400	96	
	Lake Of The Woods	1,400	1,300	93	
	Mahnomen	1,800	1,800	100	
	Marshall	4,500	4,400	98	
	Norman	3,400	3,300	97	
	Otter Tail	19,700	19,300	98	
	Pennington	5,900	5,700	97	
	Polk	12,700	12,500	98	
	Red Lake	1,900	1,900	100	
	Roseau	4,600	4,300	93	
	Traverse	1,800	1,800	100	
	Wilkin	2,900	2,900	100	
	NORTH DAKOTA				
	Barnes	5,300	5,300	100	
	Cass	36,800	36,500	99	
	Cavalier	2,600	2,500	96	
	Eddy	1,400	1,400	100	



Net Weekly Circulation	State County	Total Households	TV Households	%	
50% & Over	Foster	1,600	1,600	100	
	Grand Forks	23,800	23,600	99	
	Griggs	1,400	1,400	100	
	La Moure	2,300	2,300	100	
	Nelson	2,000	2,000	100	
	Pembina	3,900	3,800	97	
	Ramsey	5,000	4,900	98	
	Ransom	2,400	2,400	100	
	Richland	6,900	6,800	99	
	Sargent	2,000	2,000	100	
	Steele	1,100	1,100	100	
	Stutsman	9,300	9,200	99	
	Towner	1,500	1,500	100	
	Trail	3,600	3,600	100	
	Walsh	5,600	5,500	98	
	SOUTH DAKOTA				
	Marshall	2,000	1,900	95	
	Roberts	3,800	3,700	97	
Between 25-49%	MINNESOTA				
	Stevens	3,900	3,800	97	
	NORTH DAKOTA				
	Benson	2,500	2,400	96	
Dickey	2,500	2,400	96		
Between 5-24%	MINNESOTA				
	Beltrami	11,100	10,600	95	
	Hubbard	5,800	5,500	95	
	NORTH DAKOTA				
	Logan	1,200	1,200	100	
	Mc Lean	4,700	4,600	98	
	Pierce	2,000	2,000	100	
	Wells	2,600	2,600	100	
SOUTH DAKOTA					
Mc Pherson	1,500	1,500	100		
Station Totals		270,500	265,900	98	
Net Weekly Circulation (1985)			197,800		
Average Daily Circulation (1985)			124,800		

North Dakota—Fargo-Moorhead, MN

KVRR

(formerly KVNJ-TV)

Ch. 15

Network Service: None, independent.

Licensee: Fargo Bcstg. Corp., 5000 Normandale Rd. Minneapolis, MN 55436.

Studio: 4015 9th Ave. SW, Fargo, ND 58103. OP1 Telephone: 701-277-1515.

Mailing Address: Box 2801, Fargo, ND 58108.

Technical Facilities: Channel No. 15 (476-482 MHz). Authorized power: 3.5-kw visual, 0.35-kw aural. Antenna: 123-ft. above av. terrain, 126-ft. above ground, 1036-ft. above sea level.

Latitude 46° 52' 27"
Longitude 96° 50' 32"

Requests CP for change to 8-kw max. visual, 0.8-kw max. aural, 197-ft. above terrain, 188-ft. above ground, 1098-ft. above sea level; lat. 46° 52' 02", long. 96° 50' 55"; transmitter to 40th St. & 9th Ave., Fargo, ND.

Transmitter: 9th St., S of Main Ave., Fargo.

News Services: INN, CNN Headline News, CBS.

Satellite Earth Stations: Scientific-Atlanta, 5-meter & 7-meter; RCA, Ku-Band.

Ownership: Curtis Squire Inc., 50%; John W. Boler, 50%.

Began Operation: Feb. 14, 1983. Sale to Fargo Bcstg. Corp. approved by FCC March 12, 1985. Transfer of 50% to John W. Boler approved by FCC July 19, 1985.

Represented (legal): Wilkinson, Barker, Knauer & Quinn.

Personnel:

JANE BOLER GENSHEIMER, general manager.
HAROLD MICHAELS, sales.
KENT LIEN, programming.
TIM ANDERSON, engineering.
JOHN TRITTINGER, production & promotion.
GINGER ANDERSON, traffic manager.

Highest 30 Sec. Rate (June 30, 1985): \$70.

Total Households: © MSI Consumer Market Data as of 1/1/85. TV Homes, TV% and Circulation © 1985 Arbitron. County coverage based on Arbitron study.



KVRR BMPCT—821122KI Granted 12/15/82 © American Map Corp., No. 14244

Net Weekly Circulation	State County	Total Households	TV Households	%
Between 5-24%	MINNESOTA			
	Clay	17,300	17,200	99
	NORTH DAKOTA			
	Cass	36,800	36,500	99
Station Totals		54,100	53,700	99
Net Weekly Circulation (1985)			8,500	
Average Daily Circulation (1985)			2,300	

North Dakota—Fargo

WDAY-TV

Ch. 6

(Also operates satellites WDAZ-TV, Devils Lake; KBYM, Bismarck & KMCY, Minot, ND)

Network Service: ABC.

Licensee: WDAY Inc., Box 2466, Fargo, ND 58108.

Studio: 301 S. 8th St., Fargo 58108.

Telephone: 701-237-6500. TWX: 910-673-8301.

Mailing Address: Box 2466, Fargo, ND 58108.

Technical Facilities: Channel No. 6 (82-88 MHz). Authorized power: 100-kw visual, 11.2-kw aural. Antenna: 1150-ft. above av. terrain, 1203-ft. above ground, 2149-ft. above sea level.

Latitude 47° 00' 43"
Longitude 97° 11' 58"

Transmitter: 1-mi. E of Amentia, ND.

AM Affiliate: WDAY, 5-kw, 970 kHz (NBC).

FM Affiliate: WDAY-FM, 100-kw, 93.7 MHz (No. 229), 1150-ft.

News Service: AP.

Satellite Earth Stations: Microdyne, 7-meter, Scientific-Atlanta, 7-meter; Microdyne & Scientific-Atlanta receivers.

Ownership: Forum Publishing Co., 55.56%; Norman D. Black Jr. Trust (Jane B. Marcil, William C. Marcil, Mary B. Lewis, Peter D. Lewis, trustees), Nancy Jane Black Marcil & Mary Margaret Black Lewis. Forum Publishing Co. publishes *The Fargo Forum*. Forum owns KSFY-TV, Sioux Falls; KABY-TV, Aberdeen; KPRY-TV, Pierre, all SD; KBYM(TV), Bismarck & KMCY(TV), Minot, ND.

Began Operation: June 1, 1953. Sale of 55.56% control to *Fargo Forum* by E. C. & Marie E. Reineke to give its owners, Black family, 100% control approved July 20, 1960 by FCC (*Television Digest*, Vol. 16:31).

Represented (sales): Katz Television.

Represented (legal): Marmet & McCombs, P.C.

Personnel:

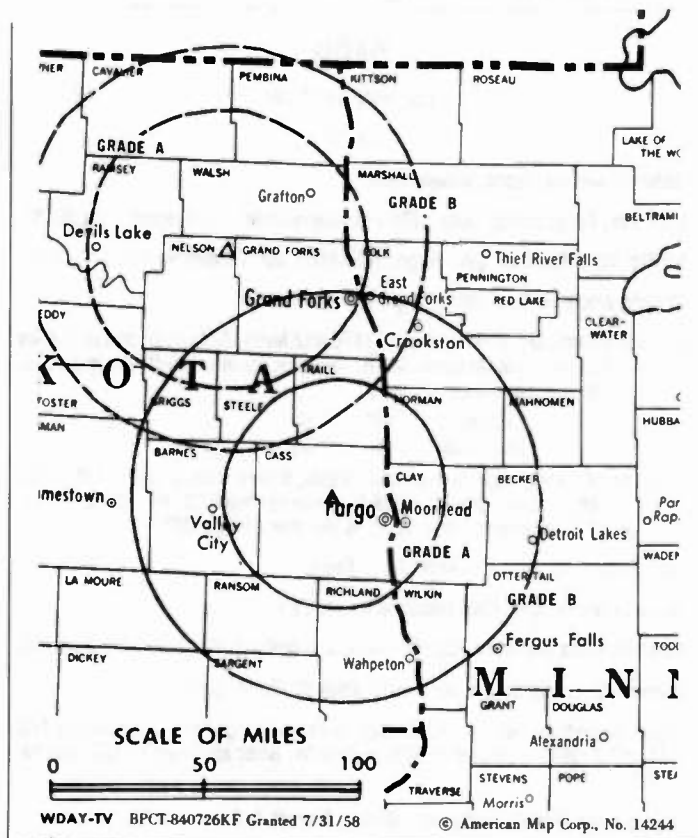
WILLIAM C. MARCIL, president.
S. D. RASMUSSEN, general manager.
COLE CARLEY, sales manager.
BOB PROWSE, promotion & merchandising manager.
AL AAMODT, news director.

Highest 30 Sec. Rate (Jan. 1, 1985): \$700.

NETWORK BASE HOURLY RATE: \$500.

Total Households: © MSI Consumer Market Data as of 1/1/85. TV Homes, TV% and Circulation © 1985 Arbitron. County coverage based on Arbitron study.

Net Weekly Circulation	State County	Total Households	TV Households	%
50% & Over	MINNESOTA			
	Becker	11,100	10,900	98
	Clay	17,300	17,200	99
	Clearwater	3,100	3,000	97
	Mahnomen	1,800	1,800	100
	Norman	3,400	3,300	97
	Otter Tail	19,700	19,300	98
	Red Lake	1,900	1,900	100
	Willkin	2,900	2,900	100
	NORTH DAKOTA			
	Barnes	5,300	5,300	100
	Cass	36,800	36,500	99
	Dickey	2,500	2,400	96
	Griggs	1,400	1,400	100
	La Moure	2,300	2,300	100
	Ransom	2,400	2,400	100
	Richland	6,900	6,800	99
	Sargent	2,000	2,000	100
	Steele	1,100	1,100	100



Net Weekly Circulation	State County	Total Households	TV Households	%
50% & Over	Stutsman	9,300	9,200	99
	Trail	3,600	3,600	100
Between 25-49%	MINNESOTA			
	Douglas	11,100	10,900	98
	Grant	2,700	2,700	100
	Polk	12,700	12,500	98
	Traverse	1,800	1,800	100
	NORTH DAKOTA			
	Burleigh	22,600	22,300	99
	Morton	9,800	9,600	98
	Nelson	2,000	2,000	100
	Stark	9,300	9,200	99
SOUTH DAKOTA				
Marshall	2,000	1,900	95	
Roberts	3,800	3,700	97	
Between 5-24%	MINNESOTA			
	Hubbard	5,800	5,500	95
	Pennington	5,900	5,700	97
	Pope	4,500	4,400	98
	Stevens	3,900	3,800	97
	NORTH DAKOTA			
	Eddy	1,400	1,400	100
	Foster	1,600	1,600	100
	Mc Henry	2,800	2,800	100
	Mc Intosh	1,900	1,800	95
	Pierce	2,000	2,000	100
	Ramsey	5,000	4,900	98
	Towner	1,500	1,500	100
	Wells	2,600	2,600	100
SOUTH DAKOTA				
Spink	3,300	3,300	100	
Station Totals		254,800	251,200	98
Net Weekly Circulation (1985)				147,600
Average Daily Circulation (1985)				88,500

North Dakota—Minot

KMCY

Ch. 14

(Satellite of WDAY-TV, Fargo, ND)

Network Service: ABC.

Grantee: WDAY Inc., 301 S. Eighth St., Fargo, ND 58103.

Studio: See WDAY-TV, Fargo, ND.

Mailing Address: Box 2276, Minot, ND 58702.

Telephone: 701-223-1700.

Technical Facilities: Channel No. 14 (470-476 MHz). Authorized power: 513-kw visual, 90-kw aural. Antenna: 829-ft. above av. terrain, 649-ft. above ground, 2723-ft. above sea level.

Latitude	48°	03'	13"
Longitude	101°	23'	05"

Transmitter: 11.5-mi. S & 4-mi. W of Minot.

Satellite Earth Station: Harris, 3.6-meter; Harris receivers.

Ownership: See WDAY-TV, Fargo, ND.

Began Operation: June 19, 1985.

Represented (sales): Katz Television.

Represented (legal): Marmet & McCombs, P.C.

Personnel:

DEWEY HEGGEN, general manager.

SUSAN J. EIDER, program director.

CHUCK PETERSON, general sales manager.

RICH BIERLE, chief engineer.

BOB PROWSE, promotion director.

Rates: See WDAY-TV, Fargo, ND.



KMCY BPCT—830620KL Granted 9/28/84

© American Map Corp., No. 14244

North Dakota—Minot

KMOT

Ch. 10

(Satellite of KFYP-TV, Bismarck, ND)

Network Service: NBC.

Licensee: Meyer Broadcasting Co., Broadway at Fourth, Bismarck, ND 58501.

Studio: Southdale, Minot, ND.

Telephone: 701-852-4101.

Technical Facilities: Channel No. 10 (192-198 MHz). Authorized power: 214-kw visual, 42.7-kw aural. Antenna: 680-ft. above av. terrain, 687-ft. above ground, 2444-ft. above sea level.

Latitude 48° 12' 56"
Longitude 101° 19' 05"

Transmitter: Southdale, Minot, ND.

Satellite Earth Station: M/A-Com, 3-meter; M/A-Com receivers.

News Service: AP.

Ownership: See KFYP-TV, Bismarck, ND.

Began Operation: Jan. 20, 1958.

Represented (sales): Blair Television.

Represented (legal): Hogan & Hartson.

Personnel:

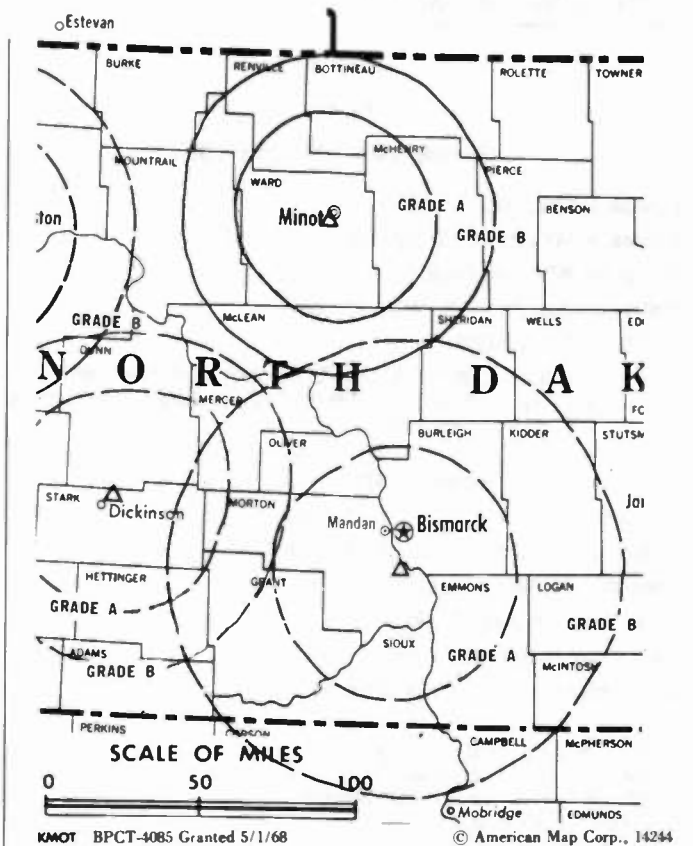
WILLIAM EKBERG, president & chief exec. officer (Bismarck).
JUDITH JOHNSON, vice president & chief operating officer (Bismarck).
TOM BARR, general manager (Bismarck).
WAYNE SANDERS, station manager.
RAY ROBERTS, chief engineer.

Rates: Sold in combination with KFYP-TV, Bismarck, ND.

NETWORK BASE HOURLY RATE: \$147.

Total Households: © MSI Consumer Market Data as of 1/1/85. TV Homes, TV% and Circulation © 1985 Arbitron. County coverage based on Arbitron study.

Net Weekly Circulation	State County	Total Households	TV Households	%
50% & Over	NORTH DAKOTA			
	Bottineau	3,300	3,200	97
	Burke	1,500	1,500	100
	Mc Henry	2,800	2,800	100
	Mountrail	2,800	2,800	100
	Pierce	2,000	2,000	100
	Renville	1,300	1,300	100
	Rolette	3,800	3,600	95



Net Weekly Circulation	State County	Total Households	TV Households	%
50% & Over	Ward	21,100	20,800	99
	Wells	2,600	2,600	100
NORTH DAKOTA				
Between 25-49%	Benson	2,500	2,400	96
	Sheridan	1,000	1,000	100
NORTH DAKOTA				
Between 5-24%	Mc Lean	4,700	4,600	98
	Mercer	4,700	4,600	98
	Towner	1,500	1,500	100
Station Totals		55,600	54,700	98
Net Weekly Circulation (1985)				39,600
Average Daily Circulation (1985)				27,300

North Dakota—Minot

KXMC-TV

Ch. 13

(Operates satellites **KXMB-TV**, Bismarck; **KXMA-TV**, Dickinson & **KXMD-TV**, Williston, ND)

Network Service: CBS.

Licensee: KXMC-TV Inc., KXMC Bldg., Minot, ND 58701.

Studio: KXMC Building, Minot, ND 58701.

Telephone: 701-852-2104. TWX: 910-675-2496.

Technical Facilities: Channel No. 13 (210-216 MHz). Authorized power: 316-kw visual, 31.6-kw aural. Antenna: 1120-ft. above av. terrain, 1053-ft. above ground, 3123-ft. above sea level.

Latitude 48° 03' 02"
Longitude 101° 20' 29"

Holds CP for change to 1131-ft. above av. terrain, 1081-ft. above ground, 3146-ft. above sea level.

Transmitter: 11.5-mi. S of Minot.

AM Affiliate: KCJB, 5-kw, 910 kHz.

FM Affiliate: KHHT-FM, 58-kw, 97.1 MHz (No. 246), 830-ft.

News Service: AP.

Satellite Earth Stations: In operation.

Ownership: Chester Reiten & family. They also own KXMD-TV, Williston; KXMA-TV, Dickinson; KXMB-TV, Bismarck; KCJB & KHHT-FM, Minot, all ND.

Began Operation: April 4, 1953. Sale to present owners by North Dakota Bcstg. Co. Inc. approved Oct. 20, 1959 by FCC (Television Digest, Vol. 15:37, 43).

Represented (sales): Avery-Knodel Inc.

Represented (legal): Fisher, Wayland, Cooper & Leader.

Personnel:

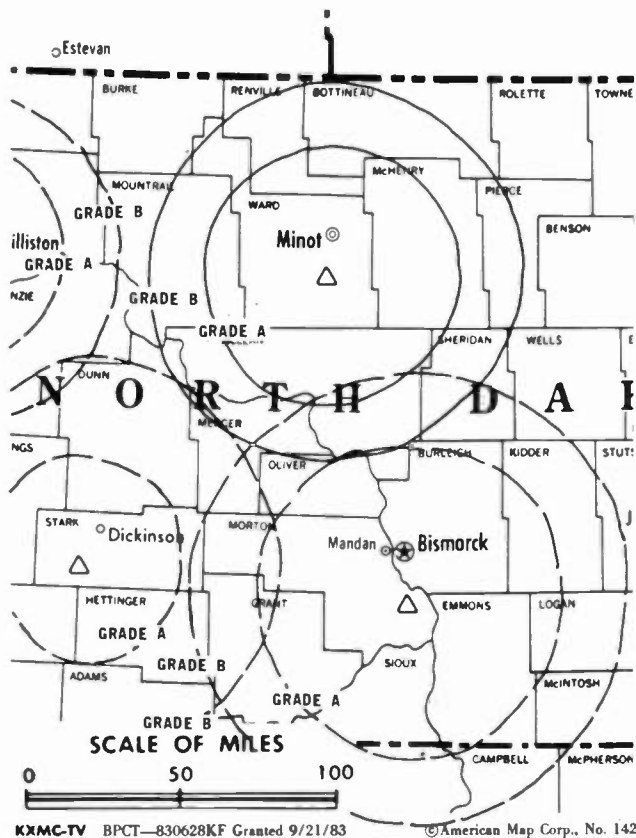
CHESTER REITEN, president.
HENRY BEUCLER, general manager.
ROD ROMINE, program director.
DUANE AASE, chief engineer.

Highest 30 Sec. Rate (July 10, 1984): \$500.

Rates: Sold in combination with KXMB-TV, Bismarck; KXMD-TV, Williston & KXMA-TV, Dickinson.

NETWORK BASE HOURLY RATE: \$298.

Total Households: © MSI Consumer Market Data as of 1/1/85. TV Homes, TV% and Circulation © 1985 Arbitron. County coverage based on Arbitron study.



KXMC-TV BPCT-830628KF Granted 9/21/83

© American Map Corp., No. 14244

Net Weekly Circulation	State County	Total Households	TV Households	%
50% & Over	NORTH DAKOTA			
	Bottineau	3,300	3,200	97
	Burke	1,500	1,500	100
	Mc Henry	2,800	2,800	100
	Mercer	4,700	4,600	98
	Mountrail	2,800	2,800	100
	Pierce	2,000	2,000	100
	Renville	1,300	1,300	100
	Rolette	3,800	3,600	95
	Sheridan	1,000	1,000	100
	Towner	1,500	1,500	100
	Ward	21,100	20,800	99
Wells	2,600	2,600	100	
Between 25-49%	NORTH DAKOTA			
	Benson	2,500	2,400	96
	Mc Lean	4,700	4,600	98
Oliver	800	800	100	
Between 5-24%	NORTH DAKOTA			
	Dunn	1,600	1,600	100
Mc Kenzie	2,700	2,700	100	
Station Totals		60,700	59,800	98
Net Weekly Circulation (1985)				44,800
Average Daily Circulation (1985)				31,700

North Dakota—Pembina

KNRR

Ch. 12

Network Service: None, independent.

Grantee: Fargo Bcstg. Corp., 4015 9th Ave. SW, Fargo, ND 58103.

Technical Facilities: Channel No. 12 (204-210 MHz). Authorized power: 158-kw visual, 15.8-kw aural. Antenna: 1400-ft. above av. terrain, 1411-ft. above ground, 2222-ft. above sea level.

Latitude 48° 59' 42"
Longitude 97° 24' 26"

Transmitter: SE quarter of Sec. 30, Range 52W, 2.5-mi. N of Pembina River, 7.5-mi. WNW of Pembina.

News Services: CNN Headline News, INN.

Ownership: Fargo Bcstg. Corp., 100%. See KVRR, Fargo, ND.

Began Operation: Aug. 11, 1985.

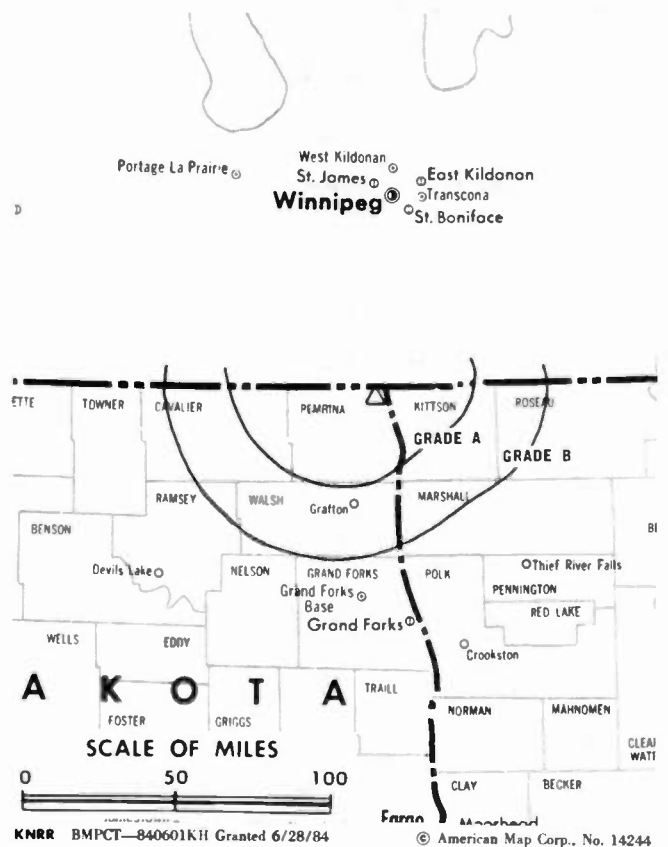
Represented (legal): Wilkinson, Barker, Knauer & Quinn.

Personnel:

JANE BOLER GENSHEIMER, general manager.
TIM ANDERSON, engineering director.
HAL GREY, news director.
KENT LIEN, program director.
JOHN TRITTINGER, promotion director.
JAMES ERICKSON, film department manager.

Highest One Hour Rate: \$600.

Highest 30 Sec. Rate (Aug. 11, 1985): \$70.



North Dakota—Valley City-Fargo

KXJB-TV

Ch. 4

Network Service: CBS.

Licensee: North American Communication Corp., Box 2926, Fargo, ND 58108.

Studio: 4302 13th Ave. S, Fargo, ND 58103.

Telephone: 701-282-0444, Fargo. TWX: 910-673-8307.

Technical Facilities: Channel No. 4 (66-72 MHz). Authorized power: 97.7-kw visual, 10-kw aural. Antenna: 2030-ft. above av. terrain, 2060-ft. above ground, 3120-ft. above sea level.

Latitude 47° 16' 45"
Longitude 97° 20' 18"

Transmitter: 3-mi. E of Galesburg, ND.

Satellite Earth Stations: Scientific-Atlanta, 7-meter; Harris & Scientific-Atlanta receivers.

News Services: AP, UPI.

Ownership: See Central Minnesota Television In Group Ownership of TV Stations.

Began Operation: July 12, 1954. Sale to present owner approved by FCC Nov. 30, 1978.

Represented (sales): Seltel Inc.; The Hurley Co. (Minneapolis).

Represented (legal): Pierson, Ball & Dowd.

Personnel:

TOM BARNES JR., president & general manager.
PAUL WICKRE, general sales manager.
ARVID SONSTELIE, chief engineer.

Highest 30 Sec. Rate (Nov. 1983): \$500.

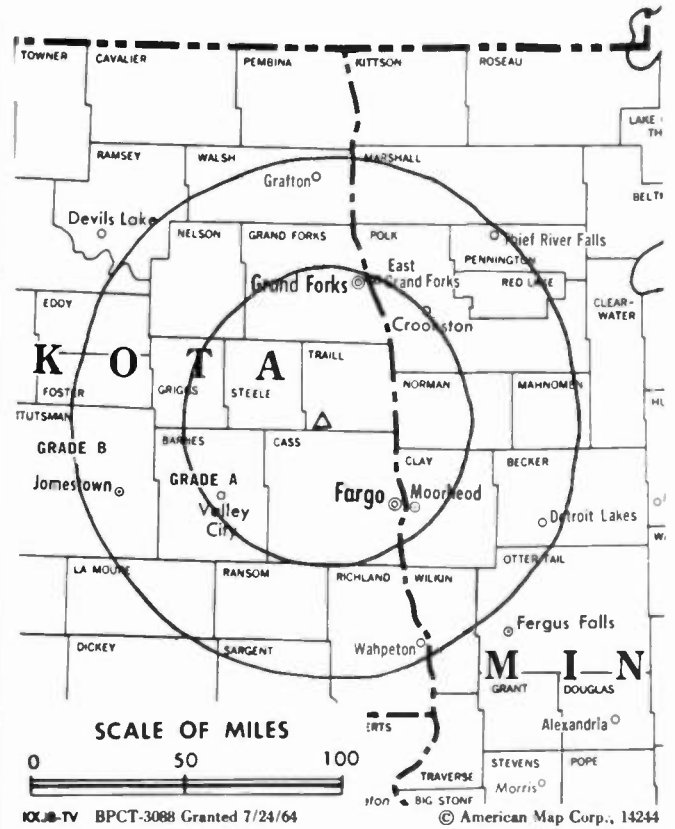
NETWORK BASE HOURLY RATE: \$537.

Station also received in Canadian markets.

BBM Weekly Reach (Spring 1985): 392,000

Total Households: © MSI Consumer Market Data as of 1/1/85. TV Homes, TV% and Circulation © 1985 Arbitron. County coverage based on Arbitron study.

Net Weekly Circulation	State County	Total Households	TV Households	%
50% & Over	MINNESOTA			
	Becker	11,100	10,900	98
	Clay	17,300	17,200	99
	Clearwater	3,100	3,000	97
	Kitson	2,500	2,400	96
	Mahnomen	1,800	1,800	100
	Marshall	4,500	4,400	98
	Norman	3,400	3,300	97
	Otter Tail	19,700	19,300	98
	Pennington	5,900	5,700	97
	Polk	12,700	12,500	98
	Red Lake	1,900	1,900	100
	Roseau	4,600	4,300	93
	Wilkin	2,900	2,900	100
	NORTH DAKOTA			
	Barnes	5,300	5,300	100
	Benson	2,500	2,400	96
	Cass	36,800	36,500	99
	Dickey	2,500	2,400	96
Eddy	1,400	1,400	100	
Foster	1,600	1,600	100	
Grand Forks	23,800	23,600	99	
Griggs	1,400	1,400	100	
La Moure	2,300	2,300	100	
Nelson	2,000	2,000	100	
Pembina	3,900	3,800	97	



Net Weekly Circulation	State County	Total Households	TV Households	%	
50% & Over	Ramsey	5,000	4,900	98	
	Ransom	2,400	2,400	100	
	Richland	6,900	6,800	99	
	Sargent	2,000	2,000	100	
	Steele	1,100	1,100	100	
	Stutsman	9,300	9,200	99	
	Traill	3,600	3,600	100	
	Walsh	5,600	5,500	98	
	SOUTH DAKOTA				
	Marshall	2,000	1,900	95	
Between 25-49%	MINNESOTA				
	Lake Of The Woods	1,400	1,300	93	
	NORTH DAKOTA				
	Cavaller	2,600	2,500	96	
	Pierce	2,000	2,000	100	
	Towner	1,500	1,500	100	
Wells	2,600	2,600	100		
Between 5-24%	MINNESOTA				
	Grant	2,700	2,700	100	
	Hubbard	5,800	5,500	95	
	Traverse	1,800	1,800	100	
	NORTH DAKOTA				
	Logan	1,200	1,200	100	
	Mc Intosh	1,900	1,800	95	
	Rolette	3,800	3,600	95	
	SOUTH DAKOTA				
	Brown	14,200	14,100	99	
Mc Pherson	1,500	1,500	100		
Roberts	3,800	3,700	97		
Station Totals		259,600	255,500	98	
Net Weekly Circulation (1985)				186,500	
Average Daily Circulation (1985)				120,100	

North Dakota—Williston

KUMV-TV

Ch. 8

(Satellite of KFYP-TV, Bismarck, ND)

Network Service: NBC.

Licensee: Meyer Bcstg. Co., Broadway at Fourth, Bismarck, ND 58501.

Studio: 602 Main, Box 1287, Williston, ND 58802.

Telephone: 701-572-4676, Williston.

Technical Facilities: Channel No. 8 (180-186 MHz). Authorized power: 166-kw visual, 33.1-kw aural. Antenna: 1060-ft. above av. terrain, 878-ft. above ground, 3221-ft. above sea level.

Latitude 48° 08' 02"
Longitude 103° 51' 36"

Transmitter: U.S. Rte. 2, 10-mi. W of Williston.

Satellite Earth Station: M/A-Com, 3-meter; M/A-Com receiver.

News Service: AP.

Ownership: Same as KFYP-TV.

Began Operation: Feb. 11, 1957.

Represented (sales): Blair Television.

Personnel:

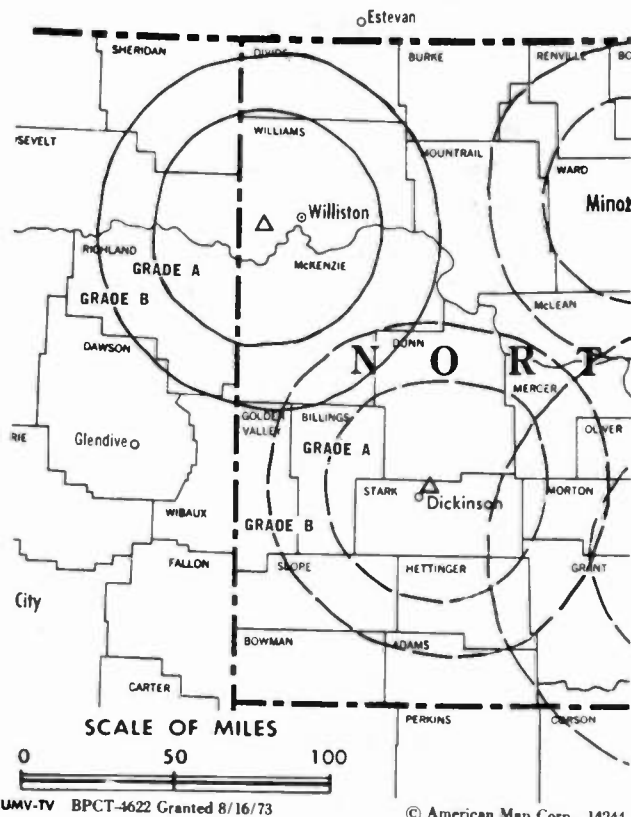
WILLIAM EKBERG, president & chief exec. officer (Bismarck).
JUDITH JOHNSON, vice president & chief operating officer (Bismarck).
TOM BARR, general manager (Bismarck).
CHERIE OLSON, station manager.
GENE MONDAY, chief engineer.

Rates: Sold in combination with KFYP-TV, Bismarck, ND.

NETWORK BASE HOURLY RATE: \$163.

Total Households: © MSI Consumer Market Data as of 1/1/85. TV Homes, TV% and Circulation © 1985 Arbitron. County coverage based on Arbitron study.

Net Weekly Circulation	State County	Total Households	TV Households	%
50% & Over	MONTANA			
	Daniels	1,000	1,000	100
	Dawson	4,600	4,400	96
	Mc Cone	900	900	100
	Richland	4,900	4,700	96
	Roosevelt	3,500	3,400	97
	Sheridan	2,000	1,900	95



Net Weekly Circulation	State County	Total Households	TV Households	%
50% & Over	NORTH DAKOTA			
	Divide	1,300	1,300	100
	Mc Kenzie	2,700	2,700	100
	Williams	9,600	9,500	99
Between 25-49%	MONTANA			
	Valley	3,700	3,500	95
	Wibaux	500	500	100
Between 5-24%	NORTH DAKOTA			
	Burke	1,500	1,500	100
	Mountrail	2,800	2,800	100
	NORTH DAKOTA			
	Billings	400	400	100
Station Totals		39,400	38,500	97
Net Weekly Circulation (1985)				30,400
Average Daily Circulation (1985)				22,600

North Dakota—Williston

KXMD-TV

Ch. 11

(Satellite of KXMC-TV, Minot, ND)

Network Service: CBS.

Licensee: KXMC-TV Inc., KXMC-TV Bldg., Minot, ND 58704.

Studio: See KXMC-TV, Minot.

Technical Facilities: Channel No. 11 (198-204 MHz). Authorized power: 174-kw visual, 17.4-kw aural. Antenna: 980-ft. above av. terrain, 840-ft. above ground, 3140-ft. above sea level.

Latitude 48° 08' 22"
Longitude 103° 53' 24"

Transmitter: 11-mi. W of Williston on U.S. 2.

News Service: AP.

Ownership: See KXMC-TV, Minot.

Began Operation: Oct. 25, 1969.

Represented (sales): Avery-Knodel Inc.; The Hurley Co. (regional).

Represented (legal): Fisher, Wayland, Cooper & Leader.

Personnel:

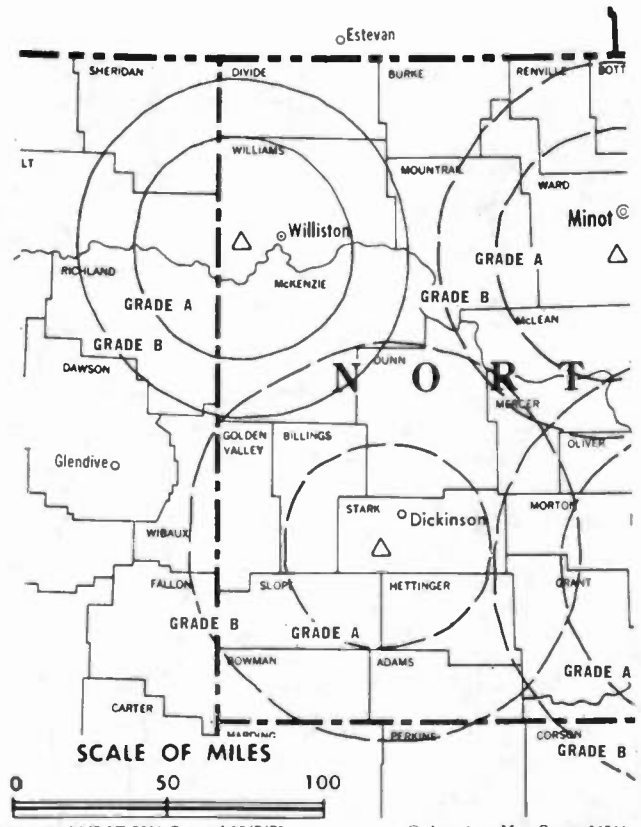
JOHN BLAKE, station manager.

Rates: Sold in combination with KXMC-TV, Minot.

NETWORK BASE HOURLY RATE: \$75.

Total Households: © MSI Consumer Market Data as of 1/1/85. TV Homes, TV% and Circulation © 1985 Arbitron. County coverage based on Arbitron study.

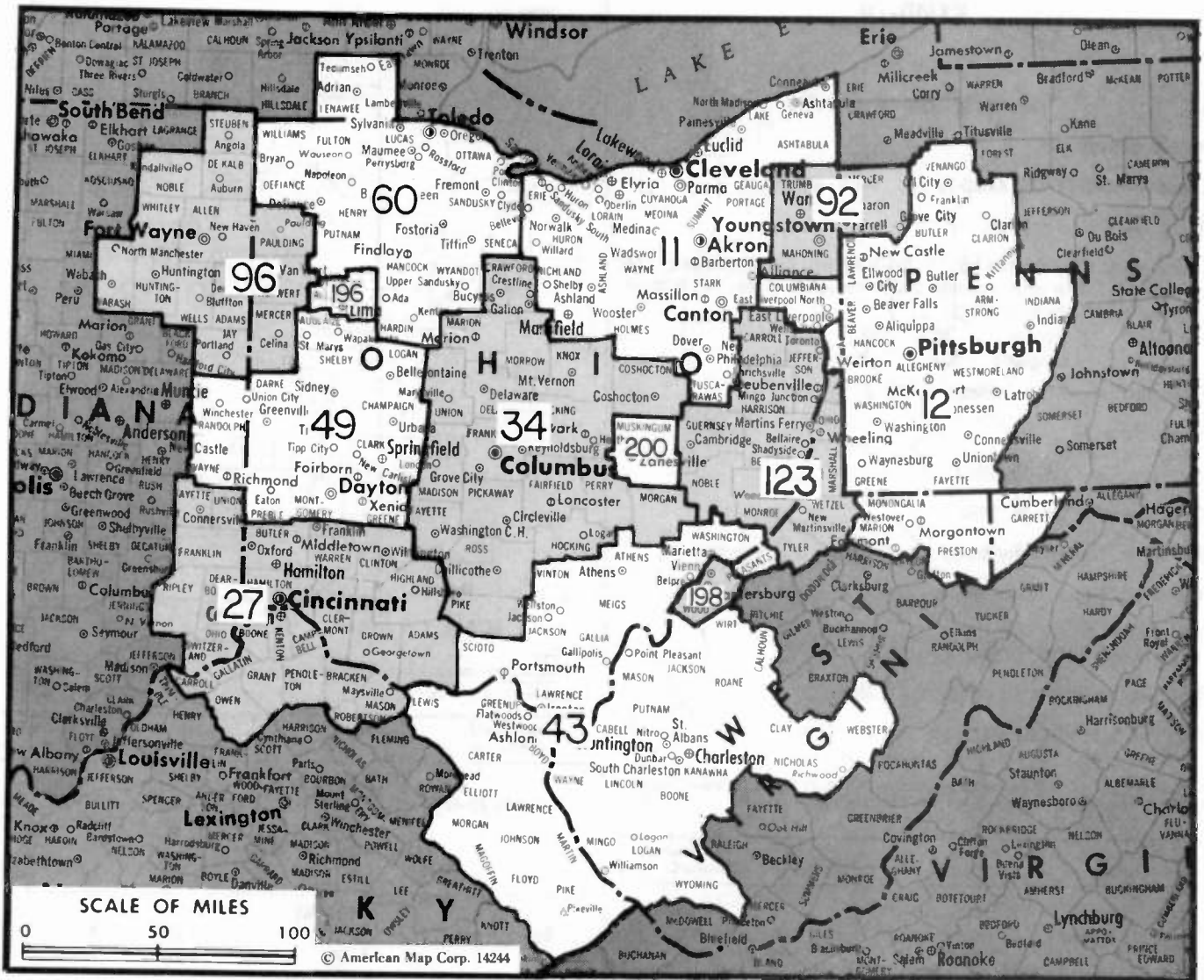
Net Weekly Circulation	State County	Total Households	TV Households	%
50% & Over	MONTANA			
	Mc Cone	900	900	100
	Richland	4,900	4,700	96
	Roosevelt	3,500	3,400	97
	Sheridan	2,000	1,900	95
	NORTH DAKOTA			
	Divide	1,300	1,300	100
	Mc Kenzie	2,700	2,700	100
	Williams	9,600	9,500	99



KXMD-TV BMPCT-7509 Granted 12/7/73 © American Map Corp., 14244

Net Weekly Circulation	State County	Total Households	TV Households	%
Between 25-49%	MONTANA			
	Daniels	1,000	1,000	100
	Wibaux	500	500	100
	NORTH DAKOTA			
	Burke	1,500	1,500	100
Between 5-24%	MONTANA			
	Dawson	4,600	4,400	96
	Valley	3,700	3,500	95
	NORTH DAKOTA			
	Billings	400	400	100
	Logan	1,200	1,200	100
Station Totals		37,800	36,900	97
Net Weekly Circulation (1985)				24,600
Average Daily Circulation (1985)				14,800

Ohio



Ohio Station Status as of August 15, 1985

	VHF	UHF	TOTAL
Commercial Television Stations	14	22	36
Educational Television Stations	0	12	12
			48

State Cross Reference List

Communities That Receive Programs of Stations That are Located Elsewhere

- WSFJ, Columbus—See Newark, OH
- WKOI, Dayton—See Richmond, IN
- WTJC, Dayton—See Springfield, OH
- WUAB, Lorain—See Cleveland, OH
- WTAP-TV, Marietta—See Parkersburg, WV
- WOIO, Shaker Heights—See Cleveland, OH
- WTRF-TV, Steubenville—See Wheeling, WV

Market	Arbitron ADI TV Households	Rank
Cleveland, OH	1,395,100	11
Pittsburgh, PA	1,229,000	12
Cincinnati, OH	716,400	27
Columbus, OH	628,700	34
Charleston-Huntington, WV	529,200	43
Dayton, OH	479,800	49
Toledo, OH	409,300	60
Youngstown, OH	236,600	92
Fort Wayne, IN	229,200	96
Wheeling, WV-Steubenville, OH	165,800	123
Lima, OH	40,500	196
Parkersburg, WV	34,700	198
Zanesville, OH	30,900	200

- ### Market Area Commercial TV Stations
- WAKR-TV (23), WCLQ-TV (61), WDLI (17), WEWS (5), WGGN-TV (52), WJKW-TV (8), WKYC-TV (3), WOAC (67), WOIO (19), WUAB (43)
 - KDKA-TV (2), WPCB-TV (40), WPGH-TV (53), WPTT-TV (22), WPXI (11), WTAE-TV (4)
 - WCPO-TV (9), WILL (64), WKRC-TV (12), WLWT (5), WXIX-TV (19)
 - WBNS-TV (10), WCMH-TV (4), WSFJ (52), WTTE (28), WTVN-TV (6)
 - WCHS-TV (8), WOWK-TV (13), WSAZ-TV (3), WTSF (61), WVAH-TV (23)
 - WDTN (2), WHIO-TV (7), WKEF (22), WKOI (43), WRGT-TV (45), WTJC (26)
 - WDHO-TV (24), WTOL-TV (11), WTVG (13)
 - WFMJ-TV (21), WKBN-TV (27), WYTV (33)
 - WANE-TV (15), WBKZ (63), WFFT-TV (55), WKJG-TV (33), WPTA (21)
 - WTOV-TV (9), WTRF-TV (7)
 - WLIO (35), WTLW (44)
 - WTAP-TV (15)
 - WHIZ-TV (18)

Ohio—Akron

WAKR-TV

Ch. 23

Network Service: ABC.

Licensee: Summit Radio Corp., Box 1590, Akron, OH 44309.

Studio: Radio-Television Center of Akron, 853 Copley Rd., Akron, OH 44320.

Telephone: 216-535-7831.

Technical Facilities: Channel No. 23 (524-530 MHz). Authorized power: 1290-kw max. & 1000-kw horizontal visual, 175-kw max. & 138-kw horizontal aural. Antenna: 960-ft. above av. terrain, 960-ft. above ground, 2049-ft. above sea level.

Latitude 41° 03' 51"
Longitude 81° 34' 59"

Requests CP for change to 698-kw max. & 582-kw horizontal visual, 66.9-kw max. aural, 678-ft. above av. terrain, 798-ft. above ground, 1752-ft. above sea level.

Transmitter: Dreisbach Dr.

Satellite Earth Stations: In operation, 5-meter & 3-meter.

AM Affiliate: WAKR, 5-kw, 1590 kHz.

FM Affiliate: WONE, 50-kw, 97.5 MHz (No. 248), 500-ft.

News Services: ABC, UPI.

Ownership: Roger G. Berk, pres.; James L. Berk, v.p.; Phyllis V. Simms, secy.; Edward F. Devine, v.p.-treas. Summit Radio owns WAKR & WONE(FM), Akron, OH. Summit Radio subsidiaries own WONE & WTUE(FM), Dayton, OH; KMEZ-AM-FM, Dallas, TX; KLZ & KAZY(FM), Denver, CO.

Began Operation: June 7, 1953.

Represented (sales): Spot Time Ltd.

Represented (legal): McKenna, Wilkinson & Kittner.

Represented (engineering): Cohen & Dippell.

Personnel:

ROGER G. BERK, president.
ROBERT I. BOSTIAN, vice president & general manager.
CHIP FOX, sales manager.
LARRY STATES, news director.
WILLIAM J. O'NEIL JR., program director.
DENNIS LEBEC, production director.

Highest 30 Sec. Rate: \$450.

NETWORK BASE HOURLY RATE: \$197.

Total Households: © MSI Consumer Market Data as of 1/1/85. TV Homes, TV% and Circulation © 1985 Arbitron. County coverage based on Arbitron study.



Net Weekly Circulation	State County	Total Households	TV Households	%
Between 25-49%	OHIO			
	Carroll	9,200	9,100	99
	Guernsey	16,000	15,600	97
	Holmes	8,900	8,400	94
	Noble	4,300	4,100	95
	Stark	138,700	137,000	99
	Summit	193,500	191,500	99
	Tuscarawas	32,800	32,100	98
Wayne	34,700	33,800	97	
Between 5-24%	OHIO			
	Ashland	16,600	16,400	99
	Columbiana	41,600	41,000	99
	Coshocton	13,600	13,200	97
	Cuyahoga	555,300	548,700	99
	Erie	29,400	29,000	99
	Geauga	25,100	24,700	98
	Harrison	6,600	6,500	98
	Huron	19,900	19,600	98
	Lorain	96,300	95,300	99
	Medina	40,900	40,400	99
Portage	47,600	47,100	99	
Richland	48,100	47,400	99	
Trumbull	88,200	87,300	99	
Station Totals		1,467,300	1,448,200	98
Net Weekly Circulation (1985)				259,100
Average Daily Circulation (1985)				93,300

Ohio—Canton

WDLI

Ch. 17

Network Service: None, independent.

Licensee: David Livingstone Missionary Foundation Inc., 2300 Riverside Dr., Tulsa, OK 74114.

Studio: 6600 Atlantic Blvd., Louisville, OH 44641.

Telephone: 216-875-5542.

Technical Facilities: Channel No. 17 (488-494 MHz). Authorized power: 437-kw max. & 389-kw horizontal visual, 47.9-kw max. & 45.7-kw horizontal aural. Antenna: 450-ft. above av. terrain, 448-ft. above ground, 1613-ft. above sea level.

Latitude 40° 51' 04"
Longitude 81° 16' 37"

Transmitter: U.S. Rte. 62, California Ave. & Reno Rd., Louisville, OH.

Satellite Earth Stations: Scientific-Atlanta; 10-meter.

News Service: INN.

Ownership: Non-stock corp. Lonnie R. Rex, pres.; Royce Rex, exec. dir.

Began Operation: Jan. 1, 1967. Sale to present owner by PTL approved by FCC Dec. 8, 1982. Sale to PTL by Janson Industries approved Aug. 5, 1977. (Television Digest, Vol. 17:35, 37).

Represented (legal): Baraff, Koerner, Olender & Hochberg.

Represented (engineering): D. W. Sargent.

Personnel:

R. DENNIS HAZEN, general manager & program director.
SHARON HENDERSON, business manager.
MICHAEL A. TONGES, chief engineer.

Highest 30 Sec. Rate (June, 1984): \$50.

Total Households: © MSI Consumer Market Data as of 1/1/85. TV Homes, TV% and Circulation © 1985 Arbitron. County coverage based on Arbitron study.



WDLI BPCT-4988 Granted 4/20/77

American Map Corp. 14244

Net Weekly Circulation	State County	Total Households	TV Households	%
Between 5-24%	OHIO			
	Carroll	9,200	9,100	99
	Harrison	6,600	6,500	98
	Stark	138,700	137,000	99
	Tuscarawas	32,800	32,100	98
Wayne	34,700	33,800	97	
Station Totals		222,000	218,500	98
Net Weekly Circulation (1985)				29,600
Average Daily Circulation (1985)				9,600

Ohio—Canton

WOAC

Ch. 67

Network Service: None, independent.

Licensee: Discovery Bcstg. of Ohio Inc., 12401 W. Olympic Blvd., Los Angeles, CA 90064.

Studio: 4867 Fulton Rd. NW, Canton, OH 44718.

Telephone: 216-492-5267.

Technical Facilities: Channel No. 67 (788-794 MHz). Authorized power: 1429-kw visual, 142.9-kw aural. Antenna: 290-ft. above av. terrain, 275-ft. above ground, 1405-ft. above sea level.

Latitude 40° 50' 49"
Longitude 81° 26' 23"

Holds CP for change to 1230-kw max. visual, 123-kw max. aural, 860-ft. above av. terrain, 824-ft. above ground, 2028-ft. above sea level, lat. 40° 54' 20", long. 81° 16' 15"; transmitter to approx. 0.3-mi. N of intersection of State St. & Preston Ave., near Louisville. BPCT-840507KG.

Transmitter: 4867 Fulton Dr., Jackson Twp., near Canton.

Satellite Earth Station: Microdyne, 3.5-meter; Comtech & Harris receivers.

News Service: AP.

Ownership: Discovery Bcstg. System Inc., 100%. DBS ownership: Glen H. Taylor, chmn.-exec. v.p., 94.995%; Karen L. Tyler, pres., 0.0025%; Keith A. Houser, exec. v.p., 5%; J. Peter Twaddle, v.p.; Jonathan Lopez, secy., 0.0025%; Michael Goggin, treas.

Began Operation: March 1, 1982. Sale to present owner by Morton J. Kent, Media Central Inc., et al., approved by FCC June 20, 1985.

Represented (sales): Seltel Inc.

Represented (legal): Sidley & Austin.

Represented (engineering): A. D. Ring & Associates.

Personnel:

MICHAEL LARSON, general manager.
BOB HIPLER, general sales manager.
SCOTT DAVIS, news director.
BRIAN JOHNSON, production manager.
TIM SPINDER, sales manager.
DAN BOROWICZ, chief engineer.

Highest 30 Sec. Rate (Aug. 1, 1984): \$150.

Total Households: © MSI Consumer Market Data as of 1/1/85. TV Homes, TV% and Circulation © 1985 Arbitron. County coverage based on Arbitron study.



WOAC BPCT—840507KG Granted 10/2/84

Net Weekly Circulation	State County	Total Households	TV Households	%
Between 25-49%	OHIO			
	Stark	138,700	137,000	99
Between 5-24%	OHIO			
	Carroll	9,200	9,100	99
	Holmes	8,900	8,400	94
	Medina	40,900	40,400	99
	Portage	47,600	47,100	99
	Summit	193,500	191,500	99
	Tuscarawas	32,800	32,100	98
Wayne	34,700	33,800	97	
Station Totals		506,300	499,400	98
Net Weekly Circulation (1985)				108,100
Average Daily Circulation (1985)				35,200

Ohio—Cincinnati

WCPO-TV

Ch. 9

Network Service: CBS.

Licensee: Scripps-Howard Broadcasting Co., 500 Central Ave., Cincinnati, OH 45202.

Studio: 500 Central Ave., Cincinnati, OH 45202.

Telephone: 513-721-9900. TWX: 810-461-2690.

Technical Facilities: Channel No. 9 (186-192 MHz). Authorized power: 316-kw max. & 282-kw horizontal visual, 28.2-kw aural. Antenna: 1019-ft. above av. terrain, 909-ft. above ground, 1749-ft. above sea level.

Latitude 39° 07' 31"
Longitude 84° 29' 57"

Transmitter: 2345 Symmes St.

Satellite Earth Station: Scientific-Atlanta, 10-meter; Scientific-Atlanta receivers.

News Services: AP, CBS, CNN, Group W Newsfeed, NIWS, UPI.

Ownership: Scripps-Howard Broadcasting Co., 100%. For other interests, see Group Ownership of TV Stations.

Began Operation: July 26, 1949.

Represented (sales): Blair Television; Paul Mulvihill Ltd. (Canada).

Personnel:

ROBERT R. REGALBUTO, vice president & general manager.
AL SCHOTTELKOTTE, senior vice president & station director.
J. B. CHASE, general sales manager.
JEFF SALES, national sales manager.
C. NORMAN (RICK) REEVES, director of operations.
MIKE BURKE, news director.
MEG CALLAHAN, traffic manager.
BERNARD BORDEN, film director.
BURNIE WAYNER, chief engineer.
ROBBIN HOLLIDAY, business manager.

Highest 30 Sec. Rate (Jan. 1, 1985): \$3200.

NETWORK BASE HOURLY RATE: \$1850.

Total Households: © MSI Consumer Market Data as of 1/1/85. TV Homes, TV% and Circulation © 1985 Arbitron. County coverage based on Arbitron study.

Net Weekly Circulation	State County	Total Households	TV Households	%
50% & Over	INDIANA			
	Dearborn	12,400	12,200	98
	Franklin	6,500	6,300	97
	Ohio	1,900	1,900	100
	Ripley	8,300	8,100	98
	Switzerland	2,700	2,600	96
	Union	2,400	2,300	96
	KENTUCKY			
	Boone	17,500	17,400	99
	Bracken	2,700	2,700	100
	Campbell	28,600	28,500	100
	Carroll	3,400	3,400	100
	Gallatin	1,900	1,900	100
Grant	4,800	4,800	100	
Harrison	5,400	5,300	98	
Kenton	50,200	50,000	100	
Mason	6,500	6,400	98	
Owen	3,500	3,500	100	
Pendleton	4,000	4,000	100	
Robertson	800	800	100	
OHIO				
Adams	9,000	8,600	96	
Brown	11,700	11,400	97	
Butler	95,600	94,400	99	
Clermont	48,200	47,600	99	
Hamilton	327,300	322,400	99	
Highland	13,000	12,700	98	
Warren	35,100	34,700	99	



Net Weekly Circulation	State County	Total Households	TV Households	%
Between 25-49%	INDIANA			
	Fayette	10,100	9,900	98
	Jefferson	11,100	10,900	98
	Wayne	27,400	26,900	98
	KENTUCKY			
	Bourbon	7,100	7,000	99
	Clark	10,700	10,600	99
	Fleming	4,700	4,600	98
	Lewis	5,200	5,100	98
	Nicholas	2,600	2,600	100
Rowan	6,200	6,100	98	
Scott	7,900	7,800	99	
OHIO				
Clinton	13,100	12,900	98	
Darke	20,100	19,800	99	
Montgomery	218,500	216,300	99	
Preble	14,000	13,800	99	
Between 5-24%	INDIANA			
	Decatur	8,200	8,000	98
	Jennings	7,800	7,600	97
	Randolph	10,700	10,500	98
	KENTUCKY			
	Bath	3,800	3,700	97
	Estill	5,200	5,100	98
	Henry	4,800	4,700	99
	Montgomery	7,800	7,600	97
	Powell	3,900	3,800	97
	Trimble	2,200	2,200	100
	OHIO			
	Champaign	12,700	12,500	98
	Fayette	10,100	9,900	98
	Greene	45,700	45,200	99
Miami	33,400	33,000	99	
Scioto	31,200	30,500	98	
Station Totals		1,249,600	1,232,500	98
Net Weekly Circulation (1985)				748,100
Average Daily Circulation (1985)				424,500

Ohio—Cincinnati

WIII

(formerly WBTI)

Ch. 64

Network Service: None, independent.

Licensee: Channel 64 Joint Venture., 5177 Fishwick Dr., Cincinnati, OH 45216.

Studio: 5177 Fishwick Dr., Cincinnati, OH 45216.

Telephone: 513-641-4400.

Technical Facilities: Channel No. 64 (770-776 MHz). Authorized power: 1000-kw max. & 851-kw horizontal visual, 170-kw horizontal aural. Antenna: 940-ft. above av. terrain, 953-ft. above ground, 1788-ft. above sea level.

Latitude 39° 07' 31"
Longitude 84° 29' 57"

Transmitter: 2222 Chikasaw St., Cincinnati.

Satellite Earth Stations: Scientific-Atlanta, 10-meter; Harris, 3-meter; Harris & Scientific-Atlanta receivers.

News Service: AP.

Ownership: Channel 64 Ltd., 90%; United Entertainment Network Inc., 10%. C64L ownership: Stephen J. Kent, gen. partner, 20%; Bud Rogers Inc., gen. partner, 17.78%; Media Management Corp., gen. partner, 7.78%; Cincinnati TV 64 Ltd., ltd. partner, 54.44%. UENI ownership: United Cable Television Corp., 100%, see Group Ownership of Cable Systems. BRI ownership: Lawrence H. Rogers II, chmn., 68.75%; Raymond Balsom, pres., 31.25%. MMC ownership: Carlo Anneke, dir., 45%; Steven Pruett, Louis Frey, dirs., 5% each; Mary Ellen Moore, 20%; remainder unassigned. CTV64L ownership: Media Capital of Cincinnati, gen. partner, 4.5%; Stephen Eaton, gen. partner, 0.5%; remainder unassigned. Pruett has interest in licensee of WSTG(TV), Providence, RI & applicant for assignment of permit of WLLA(TV), Kalamazoo, MI. Frey has interest in licensees of WHLY-FM, Orlando, FL; WSCR(AM), Hamden, CT; WPLR(FM), New Haven, CT; WTXL-TV, Tallahassee, FL.

Began Operation: Jan. 28, 1980. Began subscription TV operation Feb. 1, 1980. Sale to HEN Inc. by Buford TV Inc. approved by FCC Dec. 28, 1982. Sale to present owner by HEN Inc. approved by FCC. Nov. 14, 1984 (*Television Digest*, Vol. 24:25). Note: Discontinued Subscription TV operation January 1985.

Represented (sales): Independent TV Sales.

Represented (legal): McKenna, Wilkinson & Kittner.

Represented (engineering): Jules Cohen & Associates.

Personnel:

STEPHEN J. KENT, president & general manager.
LEON BROWN, director of engineering.
GREG CURVALL, business manager.

Rates: Not available.

Total Households: © MSI Consumer Market Data as of 1/1/85. TV Homes, TV% and Circulation © 1985 Arbitron. County coverage based on Arbitron study.



Net Weekly Circulation	State County	Total Households	TV Households	%
Between 5-24%	INDIANA			
	Franklin	6,500	6,300	97
	Ohio	1,900	1,900	100
	Switzerland	2,700	2,600	96
	KENTUCKY			
	Boone	17,500	17,400	99
	Bracken	2,700	2,700	100
	Kenton	50,200	50,000	100
	Pendleton	4,000	4,000	100
	OHIO			
	Butler	95,600	94,400	99
	Clermont	48,200	47,600	99
	Hamilton	327,300	322,400	99
	Highland	13,000	12,700	98
	Warren	35,100	34,700	99
Station Totals		604,700	596,700	98
Net Weekly Circulation (1985)			49,300	
Average Daily Circulation (1985)			16,400	

Ohio—Cincinnati

WKRC-TV

Ch. 12

Network Service: ABC.

Licensee: Taft Television & Radio Co. Inc., 1906 Highland Ave., Cincinnati, OH 45219.

Studio: 1906 Highland Ave., Cincinnati, OH 45219.

Telephone: 513-651-1200. TWX: 513-577-1617.

Technical Facilities: Channel No. 12 (204-210 MHz). Authorized power: 303-kw visual, 30.3-kw aural. Antenna: 1000-ft. above av. terrain, 971-ft. above ground, 1746-ft. above sea level.

Latitude 39° 06' 58.4"
Longitude 84° 30' 05.0"

Transmitter: 1906 Highland Ave.

Satellite Earth Station: Harris, 10-meter; Harris receivers.

AM Affiliate: WKRC, 5-kw, (1-kw night), 550 kHz (CBS).

FM Affiliate: WKRQ, 10-kw, 101.9 MHz (No. 270), 875-ft.

News Services: AP, UPI.

Ownership: 28% of stock is held by the Taft-Ingalls families; remainder is traded on New York Stock Exchange. Officers: Charles S. Mechem Jr., chmn.; David S. Ingalls, vice chmn.; Dudley S. Taft., pres.; Ro Grignon, exec. v.p.; Earl Beall, L. D. Bolton II, Frederick H. von Stade, v.p.s; George E. Castrucci, v.p., finance; Charles D. Lindberg, secy. For other interests, see Group Ownership of TV Stations.

Began Operation: April 4, 1949.

Represented (sales): MMT Sales Inc.

Represented (legal): Koteen & Naftalin.

Personnel:

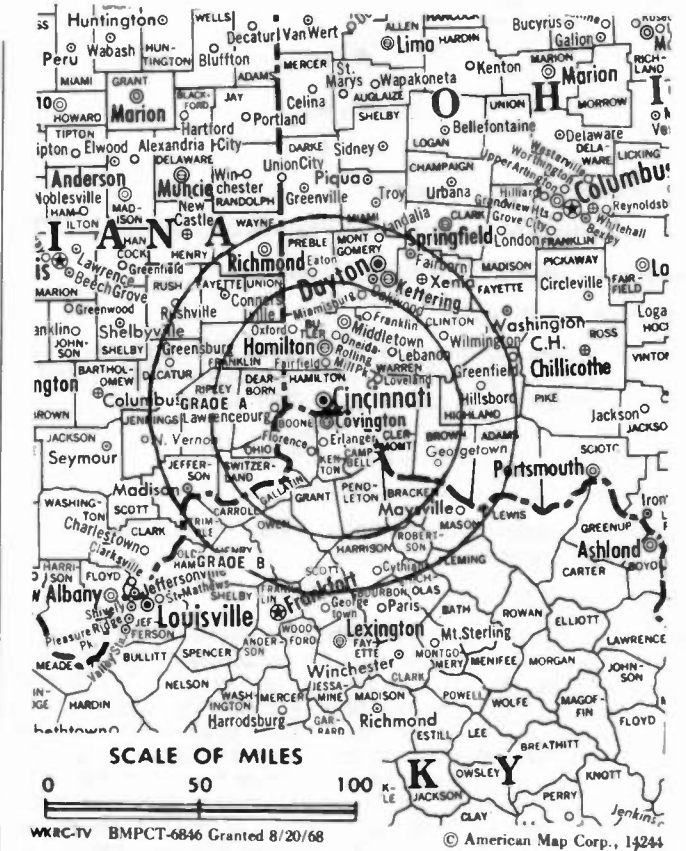
JOHN C. ROSE, vice president & general manager.
JOHN DAWSON, general sales manager.
ANN BRYANT, program director.
TERRY MILLER, business manager.
CARL MOOREHEAD, chief engineer.
DON NORTH, news director.
JOHN HILL, film director.

Highest 30 Sec. Rate (April 1, 1983): \$2000.

NETWORK BASE HOURLY RATE: \$1900.

Total Households: © MSI Consumer Market Data as of 1/1/85. TV Homes, TV% and Circulation © 1985 Arbitron. County coverage based on Arbitron study.

Net Weekly Circulation	State County	Total Households	TV Households	%
50% & Over	INDIANA			
	Dearborn	12,400	12,200	98
	Franklin	6,500	6,300	97
	Ohio	1,900	1,900	100
	Ripley	8,300	8,100	98
	Switzerland	2,700	2,600	96
	Union	2,400	2,300	96
	Wayne	27,400	26,900	98
	KENTUCKY			
	Boone	17,500	17,400	99
Bracken	2,700	2,700	100	
Campbell	28,600	28,500	100	
Carroll	3,400	3,400	100	
Gallatin	1,900	1,900	100	
Grant	4,800	4,800	100	
Harrison	5,400	5,300	98	
Kenton	50,200	50,000	100	
Mason	6,500	6,400	98	



Net Weekly Circulation	State County	Total Households	TV Households	%
50% & Over	Owen	3,500	3,500	100
	Pendleton	4,000	4,000	100
	OHIO			
	Adams	9,000	8,600	96
	Brown	11,700	11,400	97
	Butler	95,600	94,400	99
	Clermont	48,200	47,600	99
	Clinton	13,100	12,900	98
	Hamilton	327,300	322,400	99
	Highland	13,000	12,700	98
Warren	35,100	34,700	99	
Between 25-49%	INDIANA			
	Decatur	8,200	8,000	98
	Fayette	10,100	9,900	98
Jefferson	11,100	10,900	98	
KENTUCKY				
Bourbon	7,100	7,000	99	
Fleming	4,700	4,600	98	
Henry	4,800	4,700	99	
Lewis	5,200	5,100	98	
Nicholas	2,600	2,600	100	
Robertson	800	800	100	
OHIO				
Montgomery	218,500	216,300	99	
Preble	14,000	13,800	99	
Between 5-24%	INDIANA			
	Jennings	7,800	7,600	97
Randolph	10,700	10,500	98	
(Continued on page A-785)				
Station Totals		1,302,700	1,285,200	98
Net Weekly Circulation (1985)			776,700	
Average Daily Circulation (1985)			457,000	

Ohio—Cincinnati

WLWT

Ch. 5

Network Service: NBC.

Licensee: Multimedia of Ohio Inc., 140 W. 9th St., Cincinnati, OH 45202.

Studio: 140 W. 9th St., Cincinnati, OH 45202.

Telephone: 513-352-5000. TWX: 810-461-2610.

Technical Facilities: Channel No. 5 (76-82 MHz). Authorized power: 100-kw visual, 10-kw aural. Antenna: 1000-ft. above av. terrain, 849-ft. above ground, 1687-ft. above sea level.

Latitude 39° 07' 27.1"
Longitude 84° 31' 18.1"

Transmitter: 2222 Chickasaw St., Clifton Heights.

Satellite Earth Station: Transmit/receive; Harris, 9-meter.

News Services: AP, CNN, NBC, UPI.

Ownership: Multimedia Inc., 100%. Officers: Wilson C. Wearn, chmn. & chief exec. officer; Walter E. Bartlett, pres. & chief operating officer. For other Multimedia Interests, see Group Ownership of TV Stations.

Began Operation: Feb. 9, 1948. Sale to present owner by Avco Bcstg. Corp. approved by FCC Jan. 16, 1976 (Television Digest, Vol. 15:24).

Represented (sales): Katz Television.

Represented (legal): Dow, Lohnes & Albertson.

Represented (engineering): Jules Cohen & Associates.

Personnel:

TONY KIERNAN, vice president & general manager.
NED PADDOCK, director of sales.
GREG DAVIS, sales manager.
TOM LaMARCHE, program director.
THOMAS KUELBS, news director.
EDWIN DOOLEY, chief engineer.
TOM STOREY, film director.
MARTY IKER, marketing director.
FLORENCE PARKER, community services director.

Highest 30 Sec. Rate: \$3500.

NETWORK BASE HOURLY RATE: \$1850.

Total Households: © MSI Consumer Market Data as of 1/1/85. TV Homes, TV% and Circulation © 1985 Arbitron. County coverage based on Arbitron study.

Net Weekly Circulation	State County	Total Households	TV Households	%
50% & Over	INDIANA			
	Dearborn	12,400	12,200	98
	Fayette	10,100	9,900	98
	Franklin	6,500	6,300	97
	Ohio	1,900	1,900	100
	Ripley	8,300	8,100	98
	Switzerland	2,700	2,600	96
	Union	2,400	2,300	96
	Wayne	27,400	26,900	98
	KENTUCKY			
Boone	17,500	17,400	99	
Bracken	2,700	2,700	100	
Campbell	28,600	28,500	100	
Carroll	3,400	3,400	100	
Gallatin	1,900	1,900	100	
Grant	4,800	4,800	100	
Kenton	50,200	50,000	100	
Mason	6,500	6,400	98	
Owen	3,500	3,500	100	
Pendleton	4,000	4,000	100	
Robertson	800	800	100	
OHIO				
Adams	9,000	8,600	96	
Brown	11,700	11,400	97	
Butler	95,600	94,400	99	
Clermont	48,200	47,600	99	
Clinton	13,100	12,900	98	



WLWT BPCT-5024 Granted 6/17/77

© American Map Corp., 14244

Net Weekly Circulation	State County	Total Households	TV Households	%	
50% & Over	Hamilton	327,300	322,400	99	
	Highland	13,000	12,700	98	
	Warren	35,100	34,700	99	
Between 25-49%	INDIANA				
	Jefferson	11,100	10,900	98	
	KENTUCKY				
	Fleming	4,700	4,600	98	
	Harrison	5,400	5,300	98	
Lewis	5,200	5,100	98		
Nicholas	2,600	2,600	100		
OHIO	Preble	14,000	13,800	99	
	Between 5-24%	INDIANA			
		Decatur	8,200	8,000	98
		Jennings	7,800	7,600	97
		Randolph	10,700	10,500	98
		Rush	6,600	6,500	98
	KENTUCKY				
	Bath	3,800	3,700	97	
	Bourbon	7,100	7,000	99	
	Henry	4,800	4,700	99	
	Montgomery	7,800	7,600	97	
	Trimble	2,200	2,200	100	
	OHIO				
	Darke	20,100	19,800	99	
	Fayette	10,100	9,900	98	
Greene	45,700	45,200	99		
Lawrence	23,700	23,200	98		
Miami	33,400	33,000	99		
Montgomery	218,500	216,300	99		
Scioto	31,200	30,500	98		
Shelby	15,400	15,200	99		
Station Totals		1,248,700	1,231,500	98	
Net Weekly Circulation (1985)			715,900		
Average Daily Circulation (1985)			397,600		

Ohio—Cincinnati-Newport, Kentucky

WXIX-TV

Ch. 19

Network Service: None, independent.

Licensee: Malrite of Cincinnati Inc.

Studio: 10490 Taconic Terrace, Cincinnati, OH 45215.

Telephone: 513-772-1919. TWX: 810-461-2439.

Technical Facilities: Channel No. 19 (500-506 MHz). Authorized power: 1900-kw max. & 925-kw horizontal visual, 287-kw max. & 140-kw horizontal aural. Antenna: 919-ft. above av. terrain, 1022-ft. above ground, 1749-ft. above sea level.

Latitude 39° 07' 19"
Longitude 84° 32' 52"

Requests CP for change to 3797-kw max. visual, 380-kw max. aural, 1506-ft. above av. terrain, 1486-ft. above ground, 2213-ft. above sea level, lat. 39° 07' 19", long. 84° 32' 52"; transmitter to 10490 Taconic Terrace, Cincinnati. BPCT-840710KM.

Transmitter: Bald Knob, 2400 Lehman Rd. near State Ave.

Satellite Earth Station: Harris, 6.2-meter; Harris receivers.

News Service: AP.

Ownership: Malrite Bcstg. Co. For other interests, see Group Ownership of TV Stations.

Began Operation: Aug. 1, 1968. Sale to Metromedia by U.S. Communications Corp. approved by FCC Aug. 9, 1972 (Television Digest, Vol. 12:33). Sale to present owner by Metromedia approved Nov. 8, 1983 (Vol. 22:35).

Represented (sales): Petry Television Inc.

Represented (legal): Shrinky, Weitzman & Eisen.

Personnel:

BILL JENKINS, vice president & general manager.
LEE RUDNICK, general sales manager.
DAVID SCHACKMANN, local sales manager.
RON LASK, director of engineering.
JAMES D. PARKER, chief engineer.
BARBARA MANN, business manager.
BRENDA CRADDOCK, traffic manager.
PATRICE MOHN, promotion manager.
RICK OLIVER, film director.
JUDY HEATON, personnel administrator.

Rates: Not available.

Total Households: © MSI Consumer Market Data as of 1/1/85. TV Homes, TV% and Circulation © 1985 Arbitron. County coverage based on Arbitron study.

Net Weekly Circulation	State County	Total Households	TV Households	%
50% & Over	INDIANA			
	Dearborn	12,400	12,200	98
	Ohio	1,900	1,900	100
	Ripley	8,300	8,100	98
	Switzerland	2,700	2,600	96
	Union	2,400	2,300	96
	Wayne	27,400	26,900	98
	KENTUCKY			
	Boone	17,500	17,400	99
	Bracken	2,700	2,700	100
	Campbell	28,600	28,500	100
	Franklin	17,100	17,000	99
	Grant	4,800	4,800	100
	Harrison	5,400	5,300	98
	Kenton	50,200	50,000	100
	Mason	6,500	6,400	98
	Owen	3,500	3,500	100
	Pendleton	4,000	4,000	100



Net Weekly Circulation	State County	Total Households	TV Households	%
50% & Over	OHIO			
	Brown	11,700	11,400	97
	Butler	95,600	94,400	99
	Clermont	48,200	47,600	99
	Hamilton	327,300	322,400	99
	Warren	35,100	34,700	99
Between 25-49%	INDIANA			
	Fayette	10,100	9,900	98
	Franklin	6,500	6,300	97
	Jefferson	11,100	10,900	98
	Randolph	10,700	10,500	98
	KENTUCKY			
	Bourbon	7,100	7,000	99
	Boyd	20,900	20,800	100
	Carroll	3,400	3,400	100
	Clark	10,700	10,600	99
	Fleming	4,700	4,600	98
	Gallatin	1,900	1,900	100
	Greenup	13,700	13,600	99
	Montgomery	7,800	7,600	97
	Robertson	800	800	100
	Scott	7,900	7,800	99
	OHIO			
	Adams	9,000	8,600	96
	Clinton	13,100	12,900	98
	Darke	20,100	19,800	99
	Greene	45,700	45,200	99
	Highland	13,000	12,700	98
	Miami	33,400	33,000	99
	Montgomery	218,500	216,300	99

(Continued on page A-785)

Station Totals	1,633,100	1,610,900	98
Net Weekly Circulation (1985)		749,600	
Average Daily Circulation (1985)		352,600	

Ohio—Cleveland

WCLQ-TV

Ch. 61

Network Service: None, independent.

Licensee: Channel Communications of Ohio Inc., 6000 W. Creek Rd., Cleveland, OH 44131.

Studio: 2861 W. Ridgewood Drive, Parma, OH 44134.

Telephone: 216-524-6161. TWX: 810-427-2952.

Mailing Address: 6000 West Creek Road, Independence, OH 44131.

Technical Facilities: Channel No. 61 (752-758 MHz). Authorized power: 2000-kw max. & 1450-kw horizontal visual, 200-kw max. & 145-kw horizontal aural. Antenna: 1160-ft. above av. terrain, 1029-ft. above ground, 2049-ft. above sea level.

Latitude 41° 23' 02"
Longitude 81° 42' 06"

Transmitter: 2861 W. Ridgewood Drive, Parma, OH 44134.

Satellite Earth Stations: Harris, 6.1-meter; Harris receivers.

News Service: UPI.

Ownership: Channel Communications Inc., 100%. CCI ownership: Bill F. Cook, chmn.; Brian N. Byrnes, pres.; Gary Brandt, v.p.; James B. Smith, secy.-treas.; Steven I. Geringer; Bill Pruett. CCI owns licensee of KAIT-TV, Jonesboro, AR. Byrnes has interest in licensee of KLNT(AM) & KNJY(FM), Clinton, IA.

Began Operation: Jan. 13, 1981.

Represented (sales): MMT Sales Inc.

Represented (legal): Crowell & Moring.

Personnel:

JOHN WHITE, general manager.

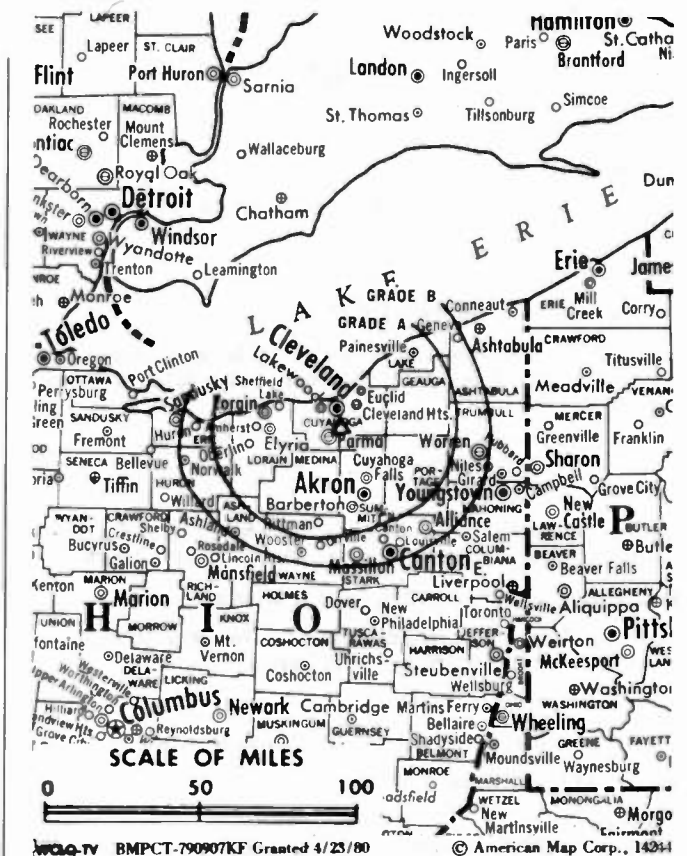
MIKE WEISS, national sales manager.

AL EVANS, vice president & chief engineer.

Highest 30 Sec. Rate (July 22, 1985): \$500.

Total Households: © MSI Consumer Market Data as of 1/1/85. TV Homes, TV% and Circulation © 1985 Arbitron. County coverage based on Arbitron study.

Net Weekly Circulation	State County	Total Households	TV Households	%
Between 25-49%	OHIO			
	Ashland	16,600	16,400	99
	Cuyahoga	555,300	548,700	99
	Geauga	25,100	24,700	98
	Huron	19,900	19,600	98
	Lake	77,000	76,500	99
	Lorain	96,300	95,300	99



Net Weekly Circulation	State County	Total Households	TV Households	%
Between 25-49%	Medina	40,900	40,400	99
	Portage	47,600	47,100	99
	Stark	138,700	137,000	99
	Summit	193,500	191,500	99
	Wayne	34,700	33,800	97

OHIO				
Between 5-24%	Ashtabula	37,500	36,900	98
	Erie	29,400	29,000	99
	Ottawa	14,800	14,600	99
	Trumbull	88,200	87,300	99

Station Totals	1,415,500	1,398,800	98
Net Weekly Circulation (1985)			531,000
Average Daily Circulation (1985)			192,800

Ohio—Cleveland

WEWS

Ch. 5

Network Service: ABC.

Licensee: Scripps Howard Broadcasting Co., 3001 Euclid Ave., Cleveland, OH 44115.

Studio: 3001 Euclid Ave., Cleveland, OH 44115.

Telephone: 216-431-5555. TWX: 810-421-8593.

Technical Facilities: Channel No. 5 (76-82 MHz). Authorized power: 93.3-kw visual, 10-kw aural. Antenna: 1020-ft. above av. terrain, 851-ft. above ground, 1950-ft. above sea level.

Latitude 41° 22' 27"
Longitude 81° 43' 06"

Transmitter: Parma, OH.

Satellite Earth Stations: Transmit/receive, Satcom Technologies & Scientific Atlanta, 4.6-meter, 7-meter & 9.2-meter; Scientific-Atlanta receivers.

News Services: AP, UPI, ABC/DEF, Group W Newsfeed.

Ownership: Scripps Howard Broadcasting Co. For other Scripps Howard interests, see Group Ownership of TV Stations.

Began Operation: Dec. 17, 1947.

Represented (sales): Blair Television; Paul Mulvihill Ltd. (Canada).

Represented (legal): Baker & Hostetler.

Personnel:

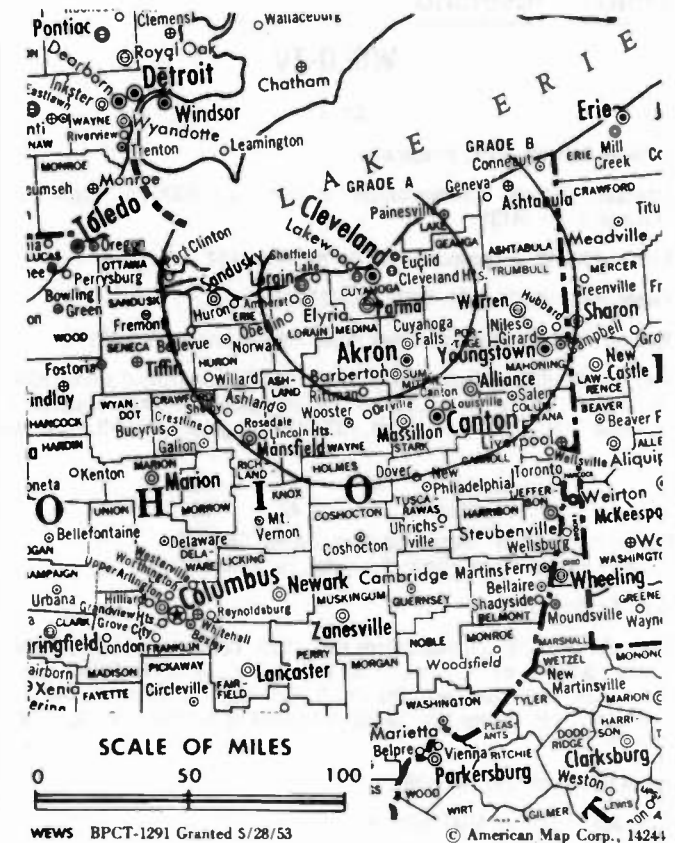
DONALD L. PERRIS, president.
EDWARD D. CERVENAK, vice president & general manager.
DONALD G. WEBSTER, executive assistant to general manager.
JAY S. KEREKES, executive assistant to general manager.
CLINT W. PACE, general sales manager.
JANE L. SHERWIN, local sales manager.
JOHN TAMERLANO, national sales manager.
GARY STARK, program director.
ALAN BUSH, operations director.
ALBERT A. VARGA, chief engineer.
DICK TUININGA, news director.
JOYCE SEID, promotion manager.
FRED W. CORRIGAN, director of public relations & marketing.

Highest 30 Sec. Rate (Aug. 1, 1985): \$15,000.

NETWORK BASE HOURLY RATE: \$3350.

Total Households: © MSI Consumer Market Data as of 1/1/85. TV Homes, TV% and Circulation © 1985 Arbitron. County coverage based on Arbitron study.

Net Weekly Circulation	State County	Total Households	TV Households	%
50% & Over	OHIO			
	Ashland	16,600	16,400	99
	Ashtabula	37,500	36,900	98
	Carroll	9,200	9,100	99
	Coshocton	13,600	13,200	97
	Crawford	18,200	17,900	98
	Cuyahoga	555,300	548,700	99
	Erle	29,400	29,000	99
	Geauga	25,100	24,700	98
	Holmes	8,900	8,400	94
	Huron	19,900	19,600	98
	Lake	77,000	76,500	99
	Lorain	96,300	95,300	99



Net Weekly Circulation	State County	Total Households	TV Households	%
50% & Over	Medina	40,900	40,400	99
	Portage	47,600	47,100	99
	Richland	48,100	47,400	99
	Stark	138,700	137,000	99
	Summit	193,500	191,500	99
	Tuscarawas	32,800	32,100	98
Wayne	34,700	33,800	97	
Between 25-49%	OHIO			
	Trumbull	88,200	87,300	99
PENNSYLVANIA	Crawford	32,800	32,000	98
Between 5-24%	OHIO			
	Columbiana	41,600	41,000	99
	Hancock	24,500	24,200	99
	Harrison	6,600	6,500	98
	Knox	17,100	16,800	98
	Mahoning	103,700	102,600	99
	Morrow	9,800	9,700	99
	Ottawa	14,800	14,600	99
	Sandusky	23,000	22,800	99
	Seneca	21,300	21,000	99
	Wyandot	7,900	7,700	97
PENNSYLVANIA	Mercer	46,300	45,500	98
Station Totals		1,880,900	1,856,700	98
Net Weekly Circulation (1985)			1,396,300	
Average Daily Circulation (1985)			928,900	

Ohio—Cleveland

WJKW-TV

Ch. 8

Network Service: CBS.

Licensee: Storer Communications Inc., 5800 S. Marginal Rd., Cleveland, OH 44103.

Studio: 5800 S. Marginal Rd., Cleveland, OH 44103.

Telephone: 216-431-8888. TWX: 810-421-8406.

Technical Facilities: Channel No. 8 (180-186 MHz). Authorized power: 302-kw visual, 30.2-kw aural. Antenna: 1000-ft. above av. terrain, 775-ft. above ground, 1945-ft. above sea level.

Latitude 41° 21' 47"
Longitude 81° 42' 58"

Transmitter: 4501 Pleasant Valley Rd.

Satellite Earth Stations: 2 in operation; Scientific-Atlanta, 7-meter; Scientific-Atlanta receivers.

News Services: AP, UPI, CBS, NIWS, Newsweek.

Ownership: Storer Communications Inc., 12000 Biscayne Blvd., Box 61-8000, Miami, FL 33161-8000. For other interests, see Group Ownership of TV Stations.

Began Operation: Dec. 17, 1949. Sale to present owner by Empire Coil Co. Inc. (Herbert Mayer) approved by FCC Oct. 27, 1954 (Television Digest, Vol. 10:2,44).

Represented (sales): Storer Television Sales Inc.

Represented (legal): Warren Zwicky.

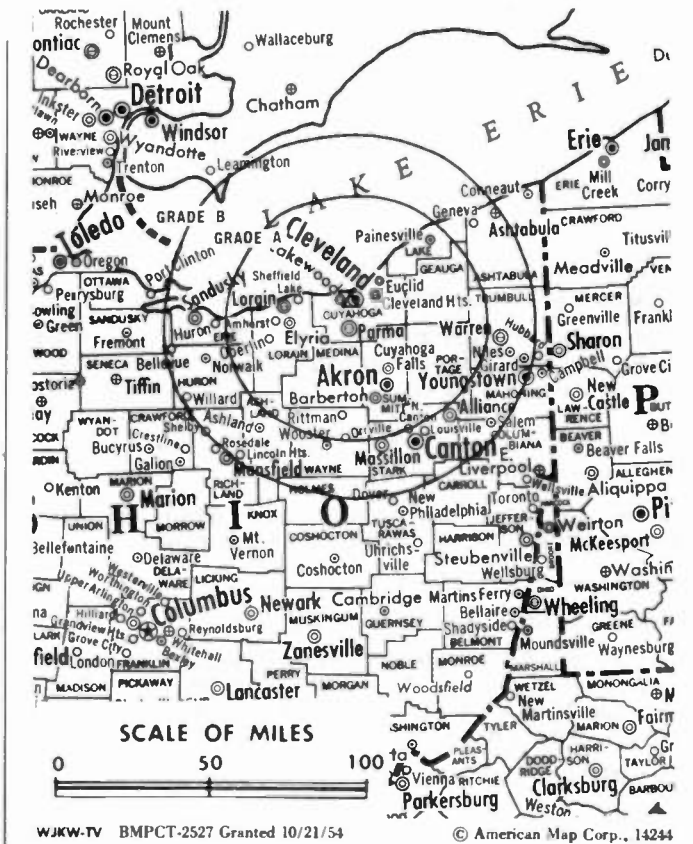
Personnel:

C. DAVID WHITAKER, vice president & general manager.
BOB GREEN, chief engineer.
JOANNE STERN, creative services director.
SPENCER KOCH, director of sales.
MICHAEL RENDA, national sales manager.
LOUIS A. GATTOZZI, director of operations.
TONY BALLEW, news director.

Rates: On request.

Total Households: © MSI Consumer Market Data as of 1/1/85. TV Homes, TV% and Circulation © 1985 Arbitron. County coverage based on Arbitron study.

Net Weekly Circulation	State County	Total Households	TV Households	%
50% & Over	OHIO			
	Ashland	16,600	16,400	99
	Ashtabula	37,500	36,900	98
	Cuyahoga	555,300	548,700	99
	Erie	29,400	29,000	99
	Geauga	25,100	24,700	98
	Holmes	8,900	8,400	94
	Huron	19,900	19,600	98
	Lake	77,000	76,500	99
	Lorain	96,300	95,300	99
	Medina	40,900	40,400	99
	Portage	47,600	47,100	99
	Richland	48,100	47,400	99
	Stark	138,700	137,000	99
	Summit	193,500	191,500	99



Net Weekly Circulation	State County	Total Households	TV Households	%
50% & Over	Tuscarawas	32,800	32,100	98
	Wayne	34,700	33,800	97
Between 25-49%	OHIO			
	Carroll	9,200	9,100	99
	Coshocton	13,600	13,200	97
	Crawford	18,200	17,900	98
	Marion	24,700	24,400	99
Trumbull	88,200	87,300	99	
Between 5-24%	OHIO			
	Columbiana	41,600	41,000	99
	Guernsey	16,000	15,600	97
	Hancock	24,500	24,200	99
	Knox	17,100	16,800	98
	Mahoning	103,700	102,600	99
	Morrow	9,800	9,700	99
	Ottawa	14,800	14,600	99
	Sandusky	23,000	22,800	99
	Seneca	21,300	21,000	99
Wyandot	7,900	7,700	97	
PENNSYLVANIA				
Crawford	32,800	32,000	98	
Station Totals		1,868,700	1,844,700	98
Net Weekly Circulation (1985)			1,366,900	
Average Daily Circulation (1985)			840,900	

Ohio—Cleveland

WKYC-TV

Ch. 3

Network Service: NBC.

Licensee: National Broadcasting Co., 1403 East Sixth St., Cleveland, OH 44114.

Studio: 1403 East Sixth St., Cleveland, OH 44114.

Telephone: 216-344-3333. TWX: 810-421-8133.

Technical Facilities: Channel No. 3 (60-66 MHz). Authorized power: 100-kw visual, 20-kw aural. Antenna: 1000-ft. above av. terrain, 905.5-ft. above ground, 1945-ft. above sea level.

Latitude 41° 23' 09.5"
Longitude 81° 41' 23.4"

Transmitter: 6600 Broadview Rd., Parma, OH.

Satellite Earth Stations: Transmit/receive, Harris, 6-meter; receive only, Scientific-Atlanta, 7-meter; Harris & Scientific-Atlanta receivers.

News Services: AP, UPI, A-News.

Ownership: See Group Ownership of TV Stations.

Began Operation: Oct. 31, 1948 as NBC owned-&-operated outlet. Transfer to Westinghouse approved by FCC Dec. 21, 1955 effective Jan. 15, 1956 (Television Digest, Vol. 11:21; 12:3). Transferred from Westinghouse back to NBC under order by FCC Feb. 17, 1965 (Vol. 5:7,8,25).

Represented (sales): NBC Spot Sales.

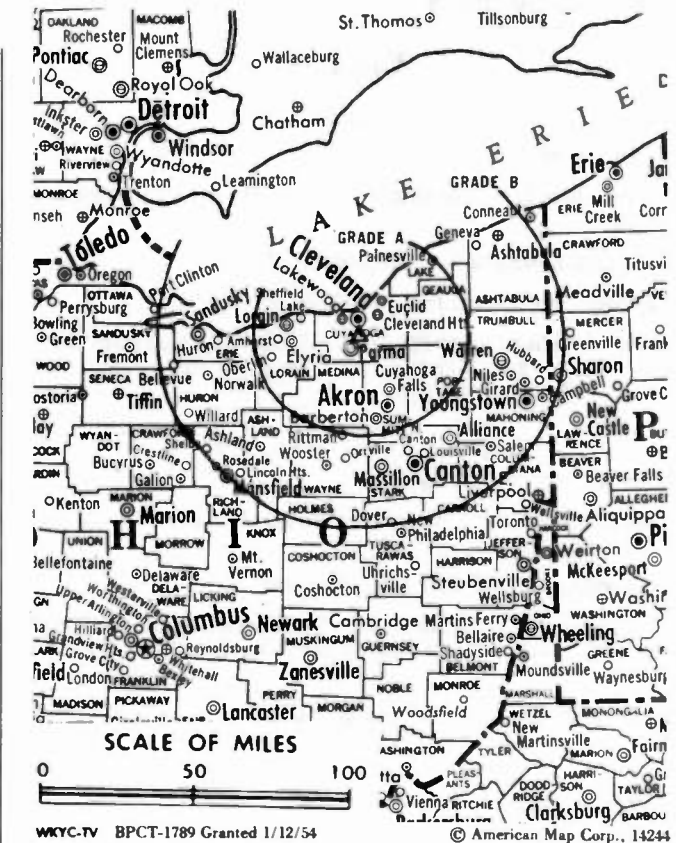
Personnel:

RICHARD LOBO, vice president & general manager.
JOHN M. LLEWELLYN, general manager.
RAYMOND SMITH, director of technical operations.
DAVID BOYLAN, director of sales.
TOM HUMPAGE, sales manager.
GREG BENDIN, sales manager.
KATHLEEN McNULTY, director of business affairs.
GREG STEHLIN, program director.
RICHARD O'DELL, production manager.
RON BILEK, news director.
RICHARD Y. TREMBATH, editorial & public affairs manager.
DANIEL KLINTWORTH, director of advertising & promotion.

Rates: Not available.

Total Households: © MSI Consumer Market Data as of 1/1/85. TV Homes, TV% and Circulation © 1985 Arbitron. County coverage based on Arbitron study.

Net Weekly Circulation	State County	Total Households	TV Households	%
50% & Over	OHIO			
	Ashland	16,600	16,400	99
	Ashtabula	37,500	36,900	98
	Cuyahoga	555,300	548,700	99
	Erie	29,400	29,000	99
	Geauga	25,100	24,700	98
	Holmes	8,900	8,400	94
	Huron	19,900	19,600	98
	Lake	77,000	76,500	99
	Lorain	96,300	95,300	99
Medina	40,900	40,400	99	



Net Weekly Circulation	State County	Total Households	TV Households	%
50% & Over	Portage	47,600	47,100	99
	Richland	48,100	47,400	99
	Stark	138,700	137,000	99
	Summit	193,500	191,500	99
	Tuscarawas	32,800	32,100	98
Wayne	34,700	33,800	97	
Between 25-49%	OHIO			
	Carroll	9,200	9,100	99
	Crawford	18,200	17,900	98
Trumbull	88,200	87,300	99	
Between 5-24%	OHIO			
	Columbiana	41,600	41,000	99
	Coshocton	13,600	13,200	97
	Mahoning	103,700	102,600	99
	Morrow	9,800	9,700	99
	Ottawa	14,800	14,600	99
	Sandusky	23,000	22,800	99
Seneca	21,300	21,000	99	
PENNSYLVANIA				
Crawford	32,800	32,000	98	
Station Totals		1,778,500	1,756,000	98
Net Weekly Circulation (1985)			1,327,700	
Average Daily Circulation (1985)			812,900	

Ohio—Shaker Heights-Cleveland

WOIO

Ch. 19

Network Service: None, independent.

Grantee: Channel 19 Inc., 2720 Van Aken Blvd., Cleveland Heights, OH 44120.

Studio: 2720 Van Aken Blvd., Cleveland, OH 44120.

Telephone: 216-561-1919.

Technical Facilities: Channel No. 19 (500-506 MHz). Authorized power: 3720-kw max. visual, 372-kw max. aural. Antenna: 1150-ft. above av. terrain, 1149-ft. above ground, 2013-ft. above sea level.

Latitude	41°	23'	15"
Longitude	81°	41'	43"

Transmitter: 0.3-mi. S of Ridgewood Dr., 0.55-mi. W of Broadview Rd., Parma.

Multichannel TV Sound: Stereo & separate audio program.

Satellite Earth Station: Harris, 6.1-meter; Harris receivers.

Ownership: Hubert B. Payne, pres.; Norman Wain, v.p.; William A. Derrick Jr., secy.; Robert C. Weiss, treas. Common stock: Metroplex Communications & Diamond Bcstg. Inc., 50% each. Preferred stock: Milton Maltz, 67%; Carl E. Hirsch, 30%; John R. Wilson, 3%. Wain & Weiss have interest in WHYI(FM), Miami-Fort Lauderdale & WMGG(FM), Clearwater, FL. For Maltz's interests, see Malrite under Group Ownership of TV Stations.

Began Operation: May 19, 1985.

Represented (sales): Katz Independent TV Sales.

Represented (legal): Fisher, Wayland, Cooper & Leader.

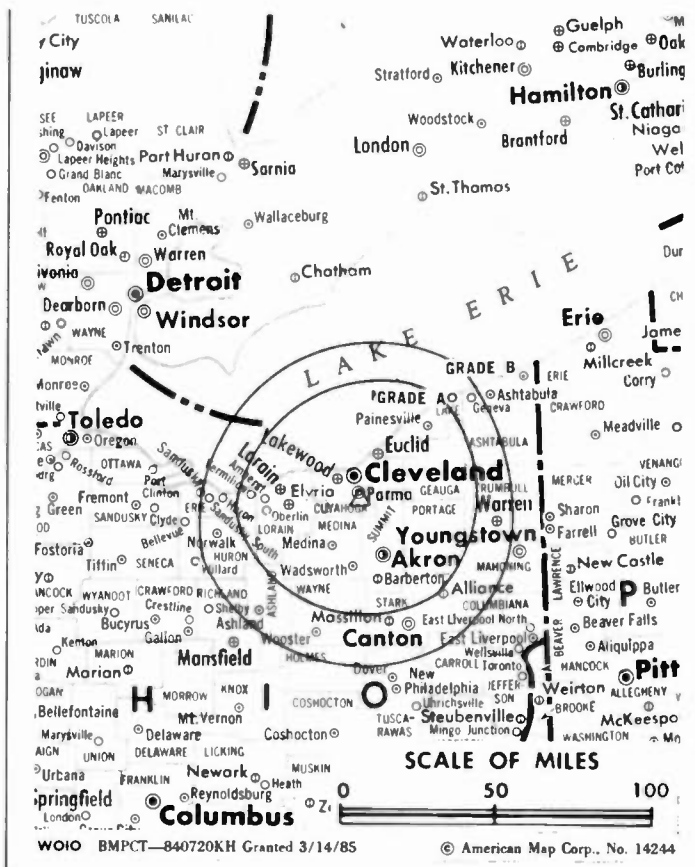
Represented (engineering): Ralph E. Evans Associates.

Personnel:

HUBERT PAYNE, president & general manager.
 DENNIS THATCHER, station manager.
 ROBERT AFFE, program director.
 ROBERT THURBER, chief engineer.
 CRAIG WRIGHT, promotion director.

Highest One Hour Rate: \$8000.

Highest 30 Sec. Rate: \$1000.



Robert W. Rounsaville & Associates

MEDIA BROKERS AND CONSULTANTS

ATLANTA: 1-800-531-1500 ORLANDO: 1-800-328-3500

Ohio—Lorain-Cleveland

WUAB

Ch. 43

Network Service: None, independent.

Licensee: Gaylord Broadcasting of Ohio, 8443 Day Dr., Parma, OH 44129.

Studio: 8443 Day Dr., Parma, OH 44129.

Telephone: 216-845-6043.

Technical Facilities: Channel No. 43 (644-650 MHz). Authorized power: 1239-kw max. & 1030-kw horizontal visual, 248-kw max. & 220-kw horizontal aural. Antenna: 1070-ft. above av. terrain, 919-ft. above ground, 1971-ft. above sea level.

Latitude 41° 22' 45.3"
Longitude 81° 43' 11.7"

Transmitter: 4800 Bruening Dr., Parma.

Satellite Earth Station: Scientific-Atlanta; 7-meter.

News Service: AP.

Ownership: Gaylord Bcstg. Co., 100%. For other interests, see Group Ownership of TV Stations.

Began Operation: Sept. 15, 1968. Sale to present owner by United Artists Bcstg. & Kaiser Bcstg. Co. approved by FCC June 30, 1977 (Television Digest, Vol. 16:39; 17:2, 28).

Represented (sales): TeleRep Inc.

Represented (legal): Pierson, Ball & Dowd.

Represented (engineering): A. D. Ring & Associates.

Personnel:

MICHAEL E. SCHUCH, vice president & general manager.

RON ST. CHARLES, assistant general manager.

BILL SCAFFIDE, general sales manager.

AARON OLANDER, national sales manager.

BOB BRADY, local sales manager.

HARRY SYKORA, manager of engineering.

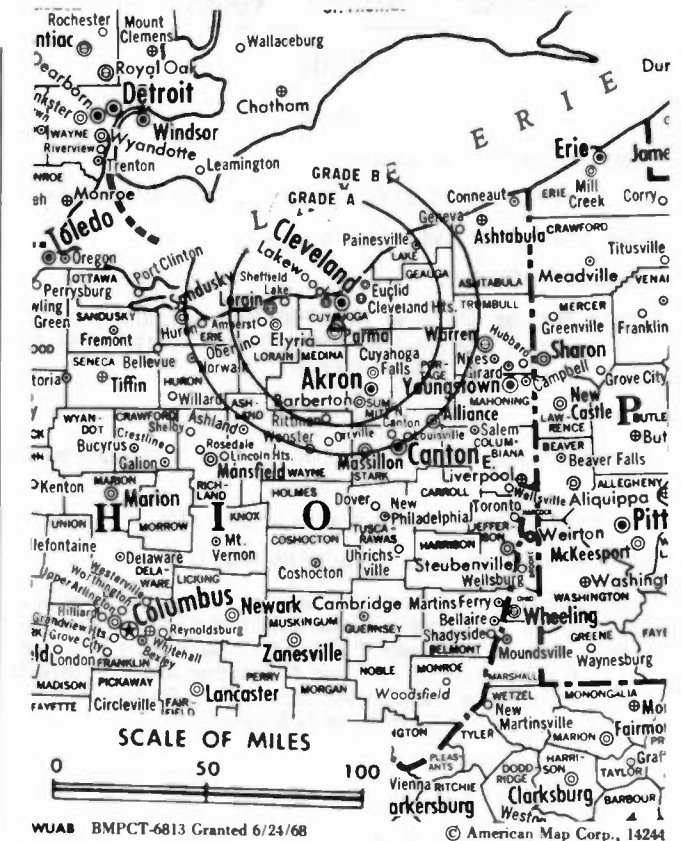
Highest 30 Sec. Rate: \$775.

Station also received in Canadian markets.

BBM Weekly Reach (Spring 1985): 164,000

Total Households: © MSI Consumer Market Data as of 1/1/85. TV Homes, TV% and Circulation © 1985 Arbitron. County coverage based on Arbitron study.

Net Weekly Circulation	State County	Total Households	TV Households	%
50% & Over	OHIO			
	Ashland	16,600	16,400	99
	Ashtabula	37,500	36,900	98
	Cuyahoga	555,300	548,700	99
	Erie	29,400	29,000	99
	Geauga	25,100	24,700	98
	Huron	19,900	19,600	98
	Lake	77,000	76,500	99
	Lorain	96,300	95,300	99
	Medina	40,900	40,400	99
	Portage	47,600	47,100	99
	Richland	48,100	47,400	99
	Stark	138,700	137,000	99
	Summit	193,500	191,500	99
	Tuscarawas	32,800	32,100	98
	Wayne	34,700	33,800	97
Between 25-49%	OHIO			
	Carroll	9,200	9,100	99
	Clark	54,300	53,700	99
	Coshocton	13,600	13,200	97
	Crawford	18,200	17,900	98
	Franklin	343,000	338,900	99
	Hancock	24,500	24,200	99
	Holmes	8,900	8,400	94
	Mahoning	103,700	102,600	99
	Marion	24,700	24,400	99
	Sandusky	23,000	22,800	99
	Scioto	31,200	30,500	98
Trumbull	88,200	87,300	99	



WUAB BIMPCT-6813 Granted 6/24/68

© American Map Corp., 14244

Net Weekly Circulation	State County	Total Households	TV Households	%
Between 25-49%	PENNSYLVANIA			
	Crawford	32,800	32,000	98
	Lawrence	38,500	37,800	98
	Mercer	46,300	45,500	98
Between 5-24%	KENTUCKY			
	Greenup	13,700	13,600	99
	OHIO			
	Columbiana	41,600	41,000	99
	Delaware	19,800	19,600	99
	Fairfield	35,200	34,800	99
	Greene	45,700	45,200	99
	Guernsey	16,000	15,600	97
	Knox	17,100	16,800	98
	Lawrence	23,700	23,200	98
	Licking	46,000	45,400	99
	Morrow	9,800	9,700	99
	Noble	4,300	4,100	95
	Ottawa	14,800	14,600	99
Seneca	21,300	21,000	99	
Wood	38,800	38,300	99	
Wyandot	7,900	7,700	97	
PENNSYLVANIA	Allegheny	544,200	536,700	99
	Armstrong	29,400	28,900	98
	Butler	54,000	53,300	99
	Erie	101,800	100,400	99
	Fayette	58,900	57,500	98
	Greene	15,100	14,700	97
	Washington	80,100	78,800	98
WEST VIRGINIA				
Wayne	16,900	16,700	99	
Station Totals		3,509,600	3,462,300	98
Net Weekly Circulation (1985)			1,313,700	
Average Daily Circulation (1985)			596,800	

Ohio—Columbus

WBNS-TV

Ch. 10

Network Service: CBS.

Licensee: WBNS-TV Inc., 770 Twin Rivers Dr., Box 1010, Columbus, OH 43216.

Studio: 770 Twin Rivers Dr., Columbus, OH 43216.

Telephone: 614-460-3700. TWX: 810-482-1619.

Mailing Address: Box 1010, Columbus, OH 43216.

Technical Facilities: Channel No. 10 (192-198 MHz). Authorized power: 229-kw visual, 33.9-kw aural. Antenna: 890-ft. above av. terrain, 1029-ft. above ground, 1749-ft. above sea level.

Latitude 39° 58' 16"
Longitude 83° 01' 40"

Transmitter: 776 Twin Rivers Dr.

Multichannel TV Sound: Stereo only.

Satellite Earth Station: Harris, 8.8-meter; Harris receivers.

AM Affiliate: WBNS, 5-kw (1-kw night) 1460 kHz.

FM Affiliate: WBNS-FM, 16-kw, 97.1 MHz (No. 246), 780-ft.

News Services: AP, CBS, CNN, CNN Headline News.

Ownership: WBNS-TV Inc. All outstanding stock in WBNS-TV Inc. is owned by Dispatch Printing Co., publishers of Columbus Dispatch, John F. Wolfe, publisher. The Dispatch Printing Co. also owns Videolndiana Inc., licensee of WTHR(TV), Indianapolis, IN.

Began Operation: Oct. 5, 1949.

Represented (sales): Blair Television; Paul Mulvihill & Co. Ltd. (Canada).

Represented (legal): Crowell & Moring.

Represented (engineering): David Steel & Associates.

Personnel:

EUGENE D'ANGELO JR., president & general manager.
LARRY MAISEL, vice president, news & station manager.
ROBERT FOSTER, general sales manager.
JOHN A. HALDI, vice president, programs.
WILLIAM ORR, vice president, engineering.
JERRY CARY, treasurer.
MARIO HEWITT, national sales manager.
JAMES R. LYNCH, local sales manager.
STEVE WILKENS, director of marketing & promotion.
MIKE BERRY, production manager.
CHARLES WHITE, public service director.

Highest 30 Sec. Rate (July 1983): \$2000.

NETWORK BASE HOURLY RATE: \$2035.

Total Households: © MSI Consumer Market Data as of 1/1/85. TV Homes, TV% and Circulation © 1985 Arbitron. County coverage based on Arbitron study.

Net Weekly Circulation	State County	Total Households	TV Households	%
50% & Over	OHIO			
	Athens	19,000	18,400	97
	Coshocton	13,600	13,200	97
	Crawford	18,200	17,900	98
	Delaware	19,800	19,600	99
	Fairfield	35,200	34,800	99
	Fayette	10,100	9,900	98
	Franklin	343,000	338,900	99
	Guernsey	16,000	15,600	97
	Hardin	11,800	11,600	98
	Hocking	9,700	9,500	98
	Knox	17,100	16,800	98
	Licking	46,000	45,400	99
	Logan	15,100	14,800	98
	Madison	11,600	11,400	98
	Marion	24,700	24,400	99
	Morgan	5,400	5,200	96
	Morrow	9,800	9,700	99
	Muskingum	31,200	30,600	98



Net Weekly Circulation	State County	Total Households	TV Households	%
50% & Over	Perry	11,300	11,100	98
	Pickaway	14,900	14,700	99
	Pike	8,600	8,400	97
	Ross	23,200	22,700	98
	Union	10,800	10,600	98
	Vinton	4,400	4,300	98
Between 25-49%	OHIO			
	Champaign	12,700	12,500	98
	Clark	54,300	53,700	99
	Highland	13,000	12,700	98
	Jackson	11,400	11,100	97
	Noble	4,300	4,100	95
	Richland	48,100	47,400	99
Scioto	31,200	30,500	98	
Washington	24,000	23,300	97	
Wyandot	7,900	7,700	97	
WEST VIRGINIA	Mason	10,100	10,000	99
	Wood	35,000	34,600	99
Between 5-24%	KENTUCKY			
	Greenup	13,700	13,600	99
	OHIO			
	Allen	40,800	40,100	98
	Ashland	16,600	16,400	99
	Auglaize	15,500	15,200	98
	Clinton	13,100	12,900	98
	Gallia	11,300	11,000	97
	Hancock	24,500	24,200	99
	Holmes	8,900	8,400	94
	Lawrence	23,700	23,200	98
	Meigs	9,200	9,000	97
	Miami	33,400	33,000	99
Shelby	15,400	15,200	99	
Station Totals		1,208,600	1,189,300	98
Net Weekly Circulation (1985)				758,500
Average Daily Circulation (1985)				466,700

Ohio—Columbus

WCMH-TV

Ch. 4

Network Service: NBC.

Licensee: Outlet Communications Inc., 3165 Olentangy River Rd., Columbus, OH 43202.

Studio: 3165 Olentangy River Rd., Columbus, OH 43202.

Telephone: 614-263-4444.

Technical Facilities: Channel No. 4 (66-72 MHz). Authorized power: 100-kw visual, 15-kw aural. Antenna: 903-ft. above av. terrain, 876-ft. above ground, 1749-ft. above sea level.

Latitude 39° 58' 15"
Longitude 83° 01' 39"

Transmitter: 766 Twin Rivers Dr., Columbus.

Multichannel TV Sound: Stereo only.

Satellite Earth Stations: Scientific-Atlanta, 10-meter; Harris & Scientific-Atlanta receivers.

News Services: AP, NBC, UPI, Group W Newseid.

Ownership: Outlet Communications, a subsidiary of The Rockefeller Group. For officers & other interests, see Group Ownership of TV Stations.

Began Operation: April 3, 1949. Sale to The Outlet Co. by Avco Bcstg. Corp. approved by FCC Dec. 22, 1975 (Television Digest, Vol. 15:21,52). Sale to present owner approved Nov. 23, 1983 (Vol. 23:19,22; 26:6).

Represented (sales): Katz Television.

Represented (legal): Sundlun, Scher & Singer.

Personnel:

BRUCE G. SUNDLUN, chairman & chief executive officer.
DAVID E. HENDERSON, president & chief operating officer.
GARY ROBINSON, vice president & general manager.
JEFFREY M. CASH, general sales manager.
DON BERMAN, national sales manager.
RALPH O. LANDON, chief engineer.
DORIS DUPEE, business manager.
GEORGE TYLL, news director.
ROD PORTER, promotion manager.
BOB SHAW, operations manager.
PAUL ERNST, production manager.

Highest 30 Sec. Rate: \$2000.

NETWORK BASE HOURLY RATE: \$2100.

Total Households: © MSI Consumer Market Data as of 1/1/85. TV Homes, TV% and Circulation © 1985 Arbitron. County coverage based on Arbitron study.

Net Weekly Circulation	State County	Total Households	TV Households	%
OHIO				
50% & Over	Coshocton	13,600	13,200	97
	Crawford	18,200	17,900	98
	Delaware	19,800	19,600	99
	Fairfield	35,200	34,800	99
	Fayette	10,100	9,900	98
	Franklin	343,000	338,900	99
	Hocking	9,700	9,500	98
	Knox	17,100	16,800	98
	Licking	46,000	45,400	99
	Logan	15,100	14,800	98
	Madison	11,600	11,400	98
	Marion	24,700	24,400	99



Net Weekly Circulation	State County	Total Households	TV Households	%
50% & Over	Morrow	9,800	9,700	99
	Muskingum	31,200	30,600	98
	Perry	11,300	11,100	98
	Pickaway	14,900	14,700	99
	Pike	8,600	8,400	97
	Richland	48,100	47,400	99
	Ross	23,200	22,700	98
Union	10,800	10,600	98	
Vinton	4,400	4,300	98	
OHIO				
Between 25-49%	Athens	19,000	18,400	97
	Champaign	12,700	12,500	98
	Clark	54,300	53,700	99
	Guernsey	16,000	15,600	97
	Hardin	11,800	11,600	98
	Jackson	11,400	11,100	97
	Morgan	5,400	5,200	96
	Tuscarawas	32,800	32,100	98
Wyandot	7,900	7,700	97	
OHIO				
Between 5-24%	Adams	9,000	8,600	96
	Ashland	16,600	16,400	99
	Clinton	13,100	12,900	98
	Highland	13,000	12,700	98
	Holmes	8,900	8,400	94
	Scioto	31,200	30,500	98
Station Totals		989,500	973,500	98
Net Weekly Circulation (1985)				684,700
Average Daily Circulation (1985)				411,200

Ohio—Columbus

WTTE

Ch. 28

Network Service: None, independent.

Licensee: WTTE Channel 28 Inc., 6130 Sunbury Rd., Box 280, Columbus, OH 43216.

Studio: 6130 Sunbury Rd., Columbus, OH 43081.

Telephone: 614-895-2800.

Technical Facilities: Channel No. 28 (554-560 MHz). Authorized power: 1916-kw max. visual, 383-kw max. aural. Antenna: 965-ft. above av. terrain, 1124-ft. above ground, 2044-ft. above sea level.

Latitude 40° 09' 33.5"
Longitude 82° 55' 21.5"

Transmitter: 6680 State Rte. 3, Westerville.

Satellite Earth Stations: Harris, 3-meter & 6.1-meter; Microdyne receivers.

News Services: AP, UPI.

Ownership: Commercial Radio Institute Inc. See WBFF(TV), Baltimore, MD; WPTT-TV, Pittsburgh, PA & Group Ownership of TV Stations.

Began Operation: June 1, 1984.

Represented (sales): Seltel Inc.

Represented (legal): Fisher, Wayland, Cooper & Leader.

Represented (engineering): Carl T. Jones Corp.

Personnel:

JULIAN S. SMITH, president.
FREDERICK M. HIMES, executive vice president.
ROBERT L. SIMMONS, vice president & general manager.
ROBERT L. STEGNER, general sales manager.
PETER T. TIERNEY, sales manager.
JOHN QUIGLEY, station manager.

Highest 30 Sec. Rate: \$1000.

Total Households: © MSI Consumer Market Data as of 1/1/85. TV Homes, TV% and Circulation © 1985 Arbitron. County coverage based on Arbitron study.

Net Weekly Circulation	State County	Total Households	TV Households	%
Between 25-49%	OHIO			
	Delaware	19,800	19,600	99
	Fairfield	35,200	34,800	99
	Franklin	343,000	338,900	99
	Licking	46,000	45,400	99
	Madison	11,600	11,400	98
	Marion	24,700	24,400	99



Net Weekly Circulation	State County	Total Households	TV Households	%
Between 25-49%	Morrow	9,800	9,700	99
	Pickaway	14,900	14,700	99
	Union	10,800	10,600	98
Between 5-24%	OHIO			
	Champaign	12,700	12,500	98
	Crawford	18,200	17,900	98
	Fayette	10,100	9,900	98
	Hardin	11,800	11,600	98
	Holmes	8,900	8,400	94
	Knox	17,100	16,800	98
	Logan	15,100	14,800	98
	Morgan	5,400	5,200	96
	Perry	11,300	11,100	98
Ross	23,200	22,700	98	
Wyandot	7,900	7,700	97	
Station Totals		657,500	648,100	98
Net Weekly Circulation (1985)			217,000	
Average Daily Circulation (1985)			99,100	

Media Brokerage Specialist CATV, TV and Radio

THE TED HEPBURN COMPANY

Ted Hepburn, President Todd Hepburn, Vice-President
P.O. Box 42401, Cincinnati, Ohio 45242 (513) 791-8730

Ohio—Columbus

WTVN-TV

Ch. 6

Network Service: ABC.

Licensee: Taft Television & Radio Co. Inc., 1261 Dublin Rd., Columbus OH 43215.

Studio: 1261 Dublin Rd., Columbus, OH 43215.

Mailing Address: Box 718, Columbus, OH 43216.

Telephone: 614-481-6666. TWX: 614-759-0448.

Technical Facilities: Channel No. 6 (82-88 MHz). Authorized power: 100-kw visual, 20-kw aural. Antenna: 535-ft. above av. terrain, 672-ft. above ground, 1400-ft. above sea level.

Latitude 40° 01' 02"
Longitude 83° 01' 07"

Transmitter: 350 W. Dodridge St.

Satellite Earth Station: Harris, 9-meter; Harris receivers.

AM Affiliate: WTVN, 5-kw, 610 kHz (ABC).

FM Affiliate: WLWQ, 40-kw, 96.3 MHz (No. 242), 550-ft.

News Services: AP, UPI.

Ownership: Taft Television & Radio Co. Inc. For other interests, see Group Ownership of TV Stations.

Began Operation: Sept. 29, 1949. Sale to present owners by Picture Waves Inc. approved by FCC Feb. 25, 1953 (Television Digest, Vol. 9:9).

Represented (sales): MMT Sales Inc.

Represented (legal): Koteen & Naftalin.

Represented (engineering): Cohen & Dippell.

Personnel:

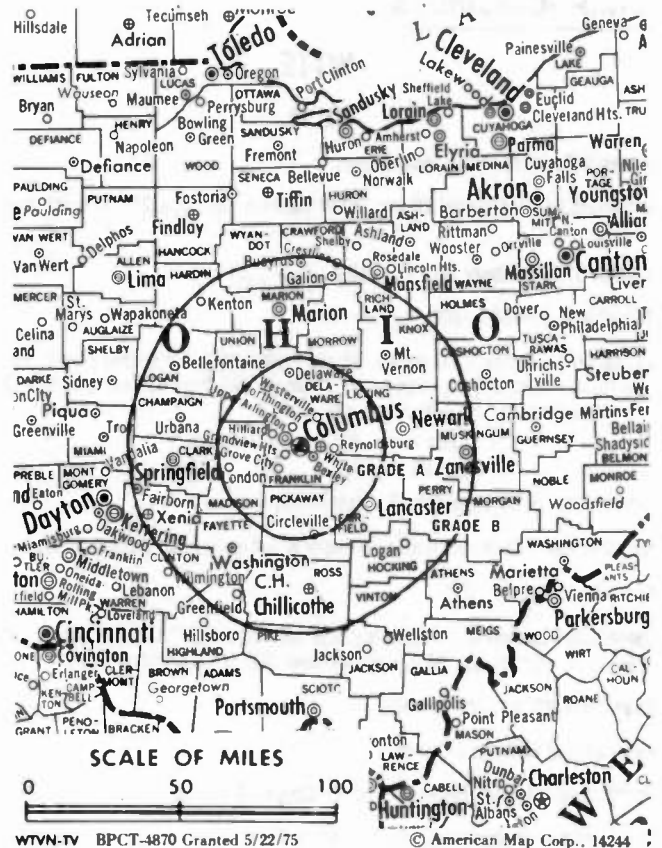
CHARLES R. WING, vice president & general manager.
CRAIG MILLAR, general sales manager.
SUE SCHWARTZ, program manager.
KATHY WARD, publicity & promotion director.
RUSS READ, operations manager.

Highest 30 Sec. Rate (July 18, 1985): \$5000.

NETWORK BASE HOURLY RATE: \$1800.

Total Households: © MSI Consumer Market Data as of 1/1/85. TV Homes, TV% and Circulation © 1985 Arbitron. County coverage based on Arbitron study.

Net Weekly Circulation	State County	Total Households	TV Households	%
50% & Over	OHIO			
	Crawford	18,200	17,900	98
	Delaware	19,800	19,600	99
	Fairfield	35,200	34,800	99
	Fayette	10,100	9,900	98
	Franklin	343,000	338,900	99
	Hocking	9,700	9,500	98
	Knox	17,100	16,800	98
	Licking	46,000	45,400	99
	Logan	15,100	14,800	98
	Madison	11,600	11,400	98
	Marion	24,700	24,400	99
	Morrow	9,800	9,700	99
	Muskingum	31,200	30,600	98
	Perry	11,300	11,100	98
	Pickaway	14,900	14,700	99
	Pike	8,600	8,400	97



Net Weekly Circulation	State County	Total Households	TV Households	%
50% & Over	Ross	23,200	22,700	98
	Union	10,800	10,600	98
OHIO				
Between 25-49%	Athens	19,000	18,400	97
	Champaign	12,700	12,500	98
	Clark	54,300	53,700	99
	Guernsey	16,000	15,600	97
	Hardin	11,800	11,600	98
	Jackson	11,400	11,100	97
	Morgan	5,400	5,200	96
	Richland	48,100	47,400	99
Vinton	4,400	4,300	98	
Washington	24,000	23,300	97	
WEST VIRGINIA				
	Wood	35,000	34,600	99
OHIO				
Between 5-24%	Ashland	16,600	16,400	99
	Clinton	13,100	12,900	98
	Coshocton	13,600	13,200	97
	Highland	13,000	12,700	98
	Noble	4,300	4,100	95
	Scioto	31,200	30,500	98
	Wyandot	7,900	7,700	97
WEST VIRGINIA				
	Mason	10,100	10,000	99
	Wirt	1,800	1,800	100
Station Totals		1,014,000	998,200	98
Net Weekly Circulation (1985)			684,000	
Average Daily Circulation (1985)			397,900	

Ohio—Dayton

WDTN

Ch. 2



BLAIR TELEVISION

Network Service: ABC.

Licensee: The Hearst Corp., 4595 S. Dixie Ave., Dayton, OH 45401.

Studio: 4595 S. Dixie Ave., Dayton, OH 45401.

Telephone: 513-293-2101.

Technical Facilities: Channel No. 2 (54-60 MHz). Authorized power: 100-kw visual, 20-kw aural. Antenna: 1000-ft. above av. terrain, 960-ft. above ground, 1917-ft. above sea level.

Latitude 39° 43' 07"
Longitude 84° 15' 22"

Transmitter: Frytown & W. Carrollton Rds.

Satellite Earth Stations: Comtech, 5-meter; Paraclipse, 3.4-meter; Drake & Scientific-Atlanta receivers.

News Services: ABC, Group W Newsfeed, NIWS, Baseball Newsfeed.

Ownership: Hearst Bcstg. Corp. See Group Ownership of TV Stations.

Began Operation: March 15, 1949. Sale to present owner by Trustees of Grinnell College approved by FCC July 16, 1981 (Television Digest, Vol. 20:21; 21:29). Sale to Grinnell by Avco Bcstg. Corp. approved by FCC April 28, 1976 (Vol. 15:25).

Represented (sales): Blair Television.

Represented (legal): Dempsey & Koplovitz.

Personnel:

HOWARD F. RITCHIE JR., vice president & general manager.
STEVEN L. FISHER, program director & station manager.
STEPHEN OLSZYK, news director.
IRA SLAKTER, general sales manager.
LARRY RYAN, sales manager.
PATRICK BALDWIN, promotion director.
RAYMOND POLAND, chief engineer.

Rates: On request.

Total Households: © MSI Consumer Market Data as of 1/1/85. TV Homes, TV% and Circulation © 1985 Arbitron. County coverage based on Arbitron study.

Net Weekly Circulation	State County	Total Households	TV Households	%
50% & Over	INDIANA			
	Randolph	10,700	10,500	98
	Union	2,400	2,300	96
	Wayne	27,400	26,900	98
	OHIO			
	Auglaize	15,500	15,200	98
	Champaign	12,700	12,500	98
	Clark	54,300	53,700	99
	Clinton	13,100	12,900	98
	Darke	20,100	19,800	99
	Greene	45,700	45,200	99
	Logan	15,100	14,800	98
	Mercer	13,000	12,800	98
	Miami	33,400	33,000	99
	Montgomery	218,500	216,300	99
	Preble	14,000	13,800	99



Net Weekly Circulation	State County	Total Households	TV Households	%
50% & Over	Shelby	15,400	15,200	99
	Warren	35,100	34,700	99
Between 25-49%	OHIO			
	Butler	95,600	94,400	99
	Highland	13,000	12,700	98
Between 5-24%	INDIANA			
	Dearborn	12,400	12,200	98
	Decatur	8,200	8,000	98
	Fayette	10,100	9,900	98
	Franklin	6,500	6,300	97
	Henry	18,900	18,600	98
	Jay	8,200	8,000	98
	Ripley	8,300	8,100	98
	KENTUCKY			
	Campbell	28,600	28,500	100
	Gallatin	1,900	1,900	100
	Grant	4,800	4,800	100
	Owen	3,500	3,500	100
	OHIO			
	Adams	9,000	8,600	96
	Allen	40,800	40,100	98
	Brown	11,700	11,400	97
	Clermont	48,200	47,600	99
	Fayette	10,100	9,900	98
	Hamilton	327,300	322,400	99
	Madison	11,600	11,400	98
	Marion	24,700	24,400	99
	Union	10,800	10,600	98
Station Totals		1,267,200	1,249,400	98
Net Weekly Circulation (1985)			572,200	
Average Daily Circulation (1985)			300,000	

Ohio—Dayton-Springfield

WHIO-TV

Ch. 7

Network Service: CBS.

Licensee: Miami Valley Bcstg. Corp., 1414 Wilmington Ave., Dayton, OH 45401.

Studio: 1414 Wilmington Ave., Dayton, OH 45401.

Telephone: 513-259-2111. TWX: 810-459-1760.

Technical Facilities: Channel No. 7 (174-180 MHz). Authorized power: 200-kw visual, 38-kw aural. Antenna: 1140-ft. above av. terrain, 1096-ft. above ground, 2046-ft. above sea level.

Latitude 39° 44' 03"
Longitude 84° 14' 50"

Transmitter: 3316 Germantown St.

Satellite Earth Station: Scientific-Atlanta, 7-meter; Scientific-Atlanta receivers.

AM Affiliate: WHIO, 5-kw, 1290 kHz (CBS).

FM Affiliate: WHIO-FM, 50-kw, 99.1 MHz (No. 256), 1060-ft.

News Services: AP, UPI.

Ownership: Wholly-owned subsidiary of Cox Communications Inc. For other interests, see Group Ownership of TV Stations.

Began Operation: Jan. 26, 1949.

Represented (sales): TeleRep Inc.

Represented (legal): Dow, Lohnes & Albertson.

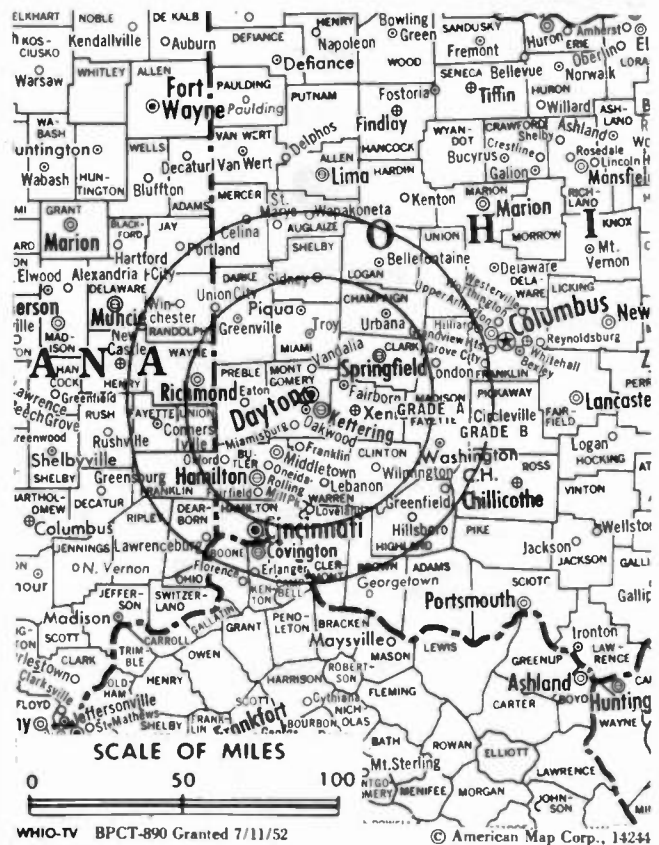
Personnel:

STANLEY MOUSE, president, Miami Valley Broadcasting.
NEIL PUGH, vice president & station manager.
DON KEMPER, general sales manager.
JOHN HAYES, local sales manager.
ARNOLD ROUTSON II, national sales manager.
BOB WELLS, director of information services.
JOHN CLARK, program director.
RICHARD BIESER, public affairs/news manager.
HAROLD HAPNER, television news director.
SIM KOLLINER, chief engineer.

Highest 30 Sec. Rate (July 30, 1984): \$1700.

Total Households: © MSI Consumer Market Data as of 1/1/85. TV Homes, TV% and Circulation © 1985 Arbitron. County coverage based on Arbitron study.

Net Weekly Circulation	State County	Total Households	TV Households	%
50% & Over	INDIANA			
	Randolph	10,700	10,500	98
	Union	2,400	2,300	96
	Wayne	27,400	26,900	98
	OHIO			
	Allen	40,800	40,100	98
	Auglaize	15,500	15,200	98
	Butler	95,600	94,400	99
	Champaign	12,700	12,500	98
	Clark	54,300	53,700	99
	Clinton	13,100	12,900	98
	Darke	20,100	19,800	99
	Greene	45,700	45,200	99
	Highland	13,000	12,700	98
	Logan	15,100	14,800	98
Mercer	13,000	12,800	98	
Miami	33,400	33,000	99	
Montgomery	218,500	216,300	99	
Preble	14,000	13,800	99	



Net Weekly Circulation	State County	Total Households	TV Households	%
50% & Over	Shelby	15,400	15,200	99
	Warren	35,100	34,700	99
Between 25-49%	INDIANA			
	Fayette	10,100	9,900	98
	Jay	8,200	8,000	98
	OHIO			
	Fayette	10,100	9,900	98
Madison	11,600	11,400	98	
Ross	23,200	22,700	98	
Between 5-24%	INDIANA			
	Franklin	6,500	6,300	97
	Ohio	1,900	1,900	100
	Ripley	8,300	8,100	98
	Rush	6,600	6,500	98
	KENTUCKY			
	Boone	17,500	17,400	99
	Kenton	50,200	50,000	100
	Mason	6,500	6,400	98
	Pendleton	4,000	4,000	100
OHIO				
Adams	9,000	8,600	96	
Brown	11,700	11,400	97	
Clermont	48,200	47,600	99	
Hamilton	327,300	322,400	99	
Hardin	11,800	11,600	98	
Marion	24,700	24,400	99	
Union	10,800	10,600	98	
Station Totals		1,304,000	1,285,900	98
Net Weekly Circulation (1985)			668,700	
Average Daily Circulation (1985)			413,700	

Ohio—Dayton

WKEF

Ch. 22

Network Service: NBC.

Licensee: Adams TV of Dayton Inc.

Studio: 1731 Soldiers Home Road, Dayton, OH 45418.

Telephone: 513-263-2662. Easylink: 62154510.

Technical Facilities: Channel No. 22 (518-524 MHz). Authorized power: 2340-kw max. visual, 234-kw max. aural. Antenna: 1152-ft. above av. terrain, 1094-ft. above ground, 2049-ft. above sea level.

Latitude 39° 43' 15.5"
Longitude 84° 15' 38.9"

Holds CP for change to 1858-kw max. visual, 185.8-kw max. aural, 1152-ft. above av. terrain, 1055-ft. above ground, 2010-ft. above sea level, lat. 39° 43' 15", long. 84° 15' 39". BPCT-841029KG.

Transmitter: 1731 Soldiers Home Road.

Satellite Earth Stations: 2 station-owned, 2 common carrier; Microdyne, 7-meter; Harris, 3-meter; AFC, 6-meter; Microdyne & Harris receivers.

News Service: UPI.

Ownership: Adams Communications. See Group Ownership of TV Stations.

Began Operation: Sept. 27, 1964. Sale to present owner by Springfield TV Corp. approved by FCC Jan. 9, 1984 (Television Digest, Vol. 23:35).

Represented (sales): Katz Television.

Represented (legal): Shrinsky, Weitzman & Eisen.

Personnel:

JAMES D. GRAHAM, president & general manager.
BILL SNIDER, general sales manager.
SAM MOORE, national sales manager.
LOU WOOSLEY, chief engineer.
JOHNNY WALKER, director of news & public affairs.
JOE SMITH, production manager.
SANDY PATTON, promotion manager.

Highest 30 Sec. Rate (June 30, 1985): \$1300.

NETWORK BASE HOURLY RATE: \$1550.

Total Households: © MSI Consumer Market Data as of 1/1/85. TV Homes, TV% and Circulation © 1985 Arbitron. County coverage based on Arbitron study.

Net Weekly Circulation	State County	Total Households	TV Households	%
50% & Over	INDIANA			
	Randolph	10,700	10,500	98
	OHIO			
	Champaign	12,700	12,500	98
	Clark	54,300	53,700	99
	Clinton	13,100	12,900	98
	Darke	20,100	19,800	99
	Greene	45,700	45,200	99
	Miami	33,400	33,000	99
	Montgomery	218,500	216,300	99
	Preble	14,000	13,800	99
	Shelby	15,400	15,200	99
	Warren	35,100	34,700	99



Net Weekly Circulation	State County	Total Households	TV Households	%
Between 25-49%	OHIO			
	Auglaize	15,500	15,200	98
	Butler	95,600	94,400	99
	Highland	13,000	12,700	98
Between 5-24%	INDIANA			
	Dearborn	12,400	12,200	98
	Fayette	10,100	9,900	98
	Franklin	6,500	6,300	97
	Jay	8,200	8,000	98
	Ripley	8,300	8,100	98
	Union	2,400	2,300	96
Wayne	27,400	26,900	98	
KENTUCKY				
Gallatin	1,900	1,900	100	
Kenton	50,200	50,000	100	
Pendleton	4,000	4,000	100	
OHIO				
Allen	40,800	40,100	98	
Brown	11,700	11,400	97	
Clermont	48,200	47,600	99	
Fayette	10,100	9,900	98	
Hamilton	327,300	322,400	99	
Madison	11,600	11,400	98	
Mercer	13,000	12,800	98	
Station Totals		1,206,300	1,189,900	98
Net Weekly Circulation (1985)			535,200	
Average Daily Circulation (1985)			280,600	

Ohio—Dayton

WRGT-TV

Ch. 45

Network Service: None, independent.

Licensee: Dayton Telecasting Inc., 45 Broadcast Plaza, Dayton, OH 45408.

Studio: 45 Broadcast Plaza, Dayton, OH 45408.

Telephone: 513-263-4500.

Technical Facilities: Channel No. 45 (656-662 MHz). Authorized power: 5000-kw max. visual, 501-kw max. aural. Antenna: 1170-ft. above av. terrain, 1149-ft. above ground, 2045-ft. above sea level.

Latitude 39° 43' 28.4"
Longitude 84° 15' 17.6"

Transmitter: 2045 S. Gettysburg Ave., Dayton, OH.

Satellite Earth Station: Comtech, 5-meter.

Ownership: Greentree Assoc. Henry Posner Jr., Albert M. Holtz, Thomas D. Wright & Fred W. Schwarz, gen. partners. For other interests, see Group Ownership of TV Stations.

Began Operation: Sept. 23, 1984.

Represented (sales): Seltel Inc.

Represented (legal): Fisher, Wayland, Cooper & Leader.

Represented (engineering): Edward F. Lorentz & Associates.

Personnel:

DAVID MILLER, general manager.
GEORGE F. BOGGS, operations manager.
FRANK FORSYTHE, general sales manager.
SCOTT COOPER, chief engineer.

Rates: Not available.

Total Households: © MSI Consumer Market Data as of 1/1/85. TV Homes, TV% and Circulation © 1985 Arbitron. County coverage based on Arbitron study.

Net Weekly Circulation	State County	Total Households	TV Households	%
Between 25-49%	OHIO			
	Clinton	13,100	12,900	98
	Darke	20,100	19,800	99
	Miami	33,400	33,000	99
	Warren	35,100	34,700	99
Between 5-24%	INDIANA			
	Dearborn	12,400	12,200	98
	Randolph	10,700	10,500	98
	Wayne	27,400	26,900	98



Net Weekly Circulation	State County	Total Households	TV Households	%
Between 5-24%	OHIO			
	Adams	9,000	8,600	96
	Auglaize	15,500	15,200	98
	Brown	11,700	11,400	97
	Butler	95,600	94,400	99
	Champaign	12,700	12,500	98
	Clark	54,300	53,700	99
	Clermont	48,200	47,600	99
	Fayette	10,100	9,900	98
	Greene	45,700	45,200	99
	Hamilton	327,300	322,400	99
	Logan	15,100	14,800	98
	Madison	11,600	11,400	98
	Mercer	13,000	12,800	98
Montgomery	218,500	216,300	99	
Preble	14,000	13,800	99	
Shelby	15,400	15,200	99	
Station Totals		1,072,300	1,057,500	98
Net Weekly Circulation (1985)			169,600	
Average Daily Circulation (1985)			66,800	

WLIO

Ch. 35



KATZ TELEVISION

Network Service: NBC, ABC.

Licensee: Lima Communications Corp., 1424 Rice Ave., Lima, OH 45805.

Studio: 1424 Rice Ave., Lima, OH 45805.

Telephone: 419-228-8835. TWX: 810-447-2720.

Technical Facilities: Channel No. 35 (596-602 MHz). Authorized power: 503-kw visual, 102-kw aural. Antenna: 540-ft. above av. terrain, 549-ft. above ground, 1419-ft. above sea level.

Latitude 40° 44' 53.5"
Longitude 84° 07' 55.5"

Holds CP for change to 2190-kw max. & 891-kw horizontal visual, 219-kw max. & 89.1-kw horizontal aural, 1090-ft. above av. terrain, 1107-ft. above ground, 1971-ft. above sea level, lat. 40° 38' 03", long. 84° 12' 29"; transmitter to Rte. 501 & Ritchie Rd., 3.3-mi. SW of Cridersville.

Transmitter: 1424 Rice Ave.

Multichannel TV Sound: Stereo only.

Satellite Earth Station: Harris, 3-meter; Harris receivers.

News Service: AP.

Ownership: Toledo Blade Co., 100%. Officers: John Harms, pres.; Bernard R. Baker, secy.; Harold O. Davis, treas. The Toledo Blade Co. owns WLFI-TV, Lafayette, IN; KTRV(TV), Nampa, ID; WDRB-TV, Louisville, KY; publishes newspapers in Toledo, OH & Pittsburgh, PA; has newspaper interests in Monterey, CA & Port Clinton, OH; multiple cable holdings.

Began Operation: March 30, 1953. Sale to present owners by WLOK Inc. approved by FCC Jan. 19, 1972. Previous sale by Pixley and Case families approved Dec. 1, 1954 (Television Digest, Vol. 10:44, 49).

Represented (sales): Katz Television.

Represented (legal): Dow, Lohnes & Albertson.

Represented (engineering): Jules Cohen & Associates.

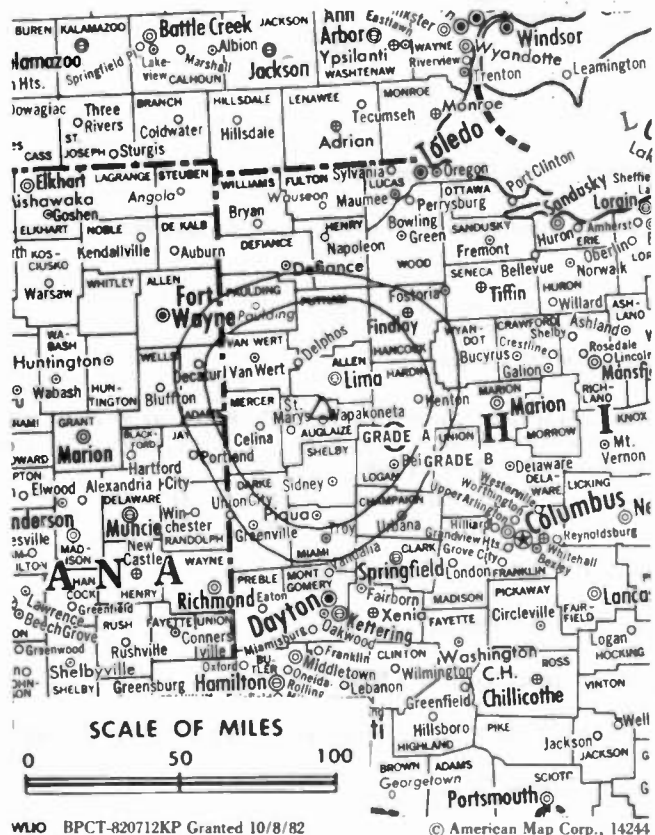
Personnel:

JAMES C. DAGES, president & general manager.
DOUGLAS FERGUSON, station manager.
BRUCE OPPERMAN, sales manager.
GEORGE DUNSTER, news director.
M. J. LAMB, chief engineer.

Highest 30 Sec. Rate (July 16, 1985): \$400.

NETWORK BASE HOURLY RATE: \$1300.

Total Households: © MSI Consumer Market Data as of 1/1/85. TV Homes, TV% and Circulation © 1985 Arbitron. County coverage based on Arbitron study.



WLIO BPCT-820712KP Granted 10/8/82

© American Map Corp., 14244

Net Weekly Circulation	State County	Total Households	TV Households	%
50% & Over	OHIO			
	Allen	40,800	40,100	98
	Auglaize	15,500	15,200	98
	Hardin	11,800	11,600	98
	Putnam	10,800	10,600	98
	Van Wert	11,400	11,200	98
Between 25-49%	OHIO			
	Hancock	24,500	24,200	99
	Logan	15,100	14,800	98
	Mercer	13,000	12,800	98
Between 5-24%	INDIANA			
	Adams	10,100	9,900	98
	OHIO			
	Defiance	13,900	13,700	99
	Henry	10,300	10,200	99
	Paulding	7,400	7,300	99
	Shelby	15,400	15,200	99
Station Totals		200,000	196,800	98
Net Weekly Circulation (1985)				94,800
Average Daily Circulation (1985)				56,000

Ohio—Lima

WTLW

Ch. 44

Network Service: None, independent.

Licensee: American Christian Television Services, 1844 Baty Rd., Lima, OH 45807.

Studio: 1844 Baty Rd., Lima, OH 45807.

Telephone: 419-339-4444.

Technical Facilities: Channel No. 44 (650-656 MHz). Authorized power: 904.9-kw visual, 100.2-kw aural. Antenna: 677-ft. above av. terrain, 705-ft. above ground, 1532-ft. above sea level.

Latitude 40° 45' 47"
Longitude 84° 10' 59"

Transmitter: 1844 Baty Rd., near Lima.

Satellite Earth Stations: 2 in operation.

News Services: CNN Headline News, INN.

Ownership: Ronald L. Mighell, Andrea King & Larry Sheets, 33.33% each.

Began Operation: June 13, 1982.

Represented (legal): Fisher, Wayland, Cooper & Leader.

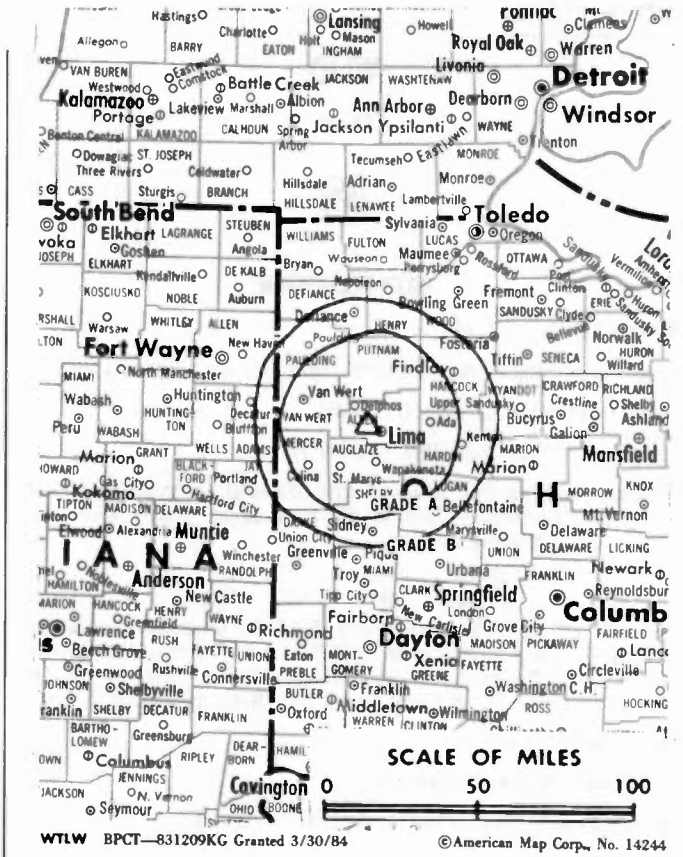
Represented (engineering): Carl E. Smith.

Personnel:

- LARRY SHEETS, president.
- RON MIGHELL, vice president & director.
- ROGER RHODES, program director.
- KEITH CURTIS, production director.
- HERB CONRAD, chief engineer.
- ROBERT PLACIE, office manager.

Highest 30 Sec. Rate: \$40.

Total Households: © MSI Consumer Market Data as of 1/1/85. TV Homes, TV% and Circulation © 1985 Arbitron. County coverage based on Arbitron study.



Net Weekly Circulation	State County	Total Households	TV Households	%
Between 5-24%	OHIO			
	Allen	40,800	40,100	98
	Auglaize	15,500	15,200	98
	Hancock	24,500	24,200	99
	Hardin	11,800	11,600	98
	Mercer	13,000	12,800	98
	Paulding	7,400	7,300	99
	Putnam	10,800	10,600	98
Van Wert	11,400	11,200	98	
Station Totals		135,200	133,000	98
Net Weekly Circulation (1985)				25,100
Average Daily Circulation (1985)				9,300

Ohio—Newark

WSFJ

Ch. 51

Network Service: None, independent.

Licensee: Christian Television of Ohio Inc., 10077 Jacksontown Rd., Thornville, OH 43076.

Studio: 10077 Jacksontown Rd., Thornville, OH 43076.

Telephone: 614-833-0771.

Technical Facilities: Channel No. 51 (692-698 MHz). Authorized power: 724-kw max. visual, 72.4-kw max. aural. Antenna: 620-ft. above av. terrain, 500-ft. above ground, 1600-ft. above sea level.

Latitude 39° 56' 53"
Longitude 82° 24' 33"

Transmitter: 0.8-mi. SSE of Jacksontown along Rte. 13, 0.3-mi. N of I-70.

Satellite Earth Stations: Scientific-Atlanta, 5-meter; RF Systems, 6-meter; Scientific-Atlanta & Microdyne receivers.

News Service: INN.

Ownership: Non-profit corp. Jean Rodabaugh, pres.; Betty J. Stanley, secy.; Galon Rodabaugh, treas.

Began Operation: March 9, 1980.

Represented (sales): Hugh Wallace Inc.

Represented (legal): Baraff, Koerner, Olender & Hochberg, P.C.

Represented (engineering): Lechman & Johnson.

Personnel:

- JEAN RODABAUGH, president & general manager.
- BETTY J. STANLEY, administrative assistant.
- DAVID GLUNT, director, news & public affairs.
- CHARLOTTE REICHLEY, program director.
- MICHAEL KVOCHICK, production manager.
- TED ROSS, director of engineering.

Rates: Not available.

Total Households: © MSI Consumer Market Data as of 1/1/85. TV Homes, TV% and Circulation © 1985 Arbitron. County coverage based on Arbitron study.



WSFJ BMPCT-830930LJ Granted 3/14/84 ©American Map Corp., No. 14244

Net Weekly Circulation	State County	Total Households	TV Households	%
Between 5-24%	OHIO			
	Fairfield	35,200	34,800	99
	Licking	46,000	45,400	99
	Muskingum	31,200	30,600	98
	Perry	11,300	11,100	98

Station Totals	123,700	121,900	98
Net Weekly Circulation (1985)			18,000
Average Daily Circulation (1985)			7,100

Ohio—Sandusky

WGGN-TV

Ch. 52

Network Service: None, independent.

Licensee: Christian Faith Broadcast Inc., 3809 Maple Ave., Castalia, OH 44824.

Studio: 3809 Maple Ave., Castalia, OH 44824.

Telephone: 419-684-5311.

Technical Facilities: Channel No. 52 (698-704 MHz). Authorized power: 1073.4-kw max. visual, 107.3-kw max. aural. Antenna: 670-ft. above av. terrain, 715-ft. above ground, 1415-ft. above sea level.

Latitude 41° 23' 48"
Longitude 82° 47' 31"

Transmitter: 3809 Maple Ave., Castalia.

Satellite Earth Station: In operation, 5-meter; Drake receivers.

News Service: INN.

Ownership: Non-stock corp. Shelby Gilliam, pres.; Ernest McClellan, v.p.-mgr.; Debara Yost, secy.; James Gray, treas. Christian Faith Broadcast Inc. is licensee of WGGN(FM), Castalia, OH.

Began Operation: Dec. 5, 1982.

Represented (legal): Fisher, Wayland, Cooper & Leader.

Personnel:

SHELBY GILLIAM, president.
ERNEST McCLELLAN, vice president & general manager.
BILL POUNDERS, sales manager.

Highest 30 Sec. Rate (Jan. 15, 1985): \$35.

Arbitron Data: Not available.



Ohio—Springfield

WTJC

Ch. 26

Network Service: None, independent.

Grantee: Miami Valley Christian Television Inc., Box 26, Dayton, OH 45401.

Studio: 2675 Dayton Rd., Springfield, OH 45506.

Mailing Address: Box 26, Dayton, OH 45401.

Telephone: 513-323-0026.

Technical Facilities: Channel No. 26 (542-548 MHz). Authorized power: 1230-kw max. & 1170-kw horizontal visual, 123-kw max. & 117-kw horizontal aural. Antenna: 490-ft. above av. terrain, 520-ft. above ground, 1540-ft. above sea level.

Latitude 39° 54' 33"
Longitude 83° 51' 36"

Transmitter: S of Wright Brothers Memorial Hwy., 0.15-mi. W of city limits of Springfield.

Satellite Earth Station: In operation.

News Service: AP.

Ownership: Non-profit corp. Marvin D. Sparks, v.p.

Began Operation: Sept. 21, 1980.

Represented (legal): Miller & Fields.

Represented (engineering): R. L. Purcell.

Personnel:

MARVIN D. SPARKS, vice president & general manager.
JOHN ELLIOTT, chief engineer.
ROD ROBISON, promotion director.
GENE McCORKLE, administrative assistant.

Highest 30 Sec. Rate: \$38.

Total Households: © MSI Consumer Market Data as of 1/1/85. TV Homes, TV% and Circulation © 1985 Arbitron. County coverage based on Arbitron study.



Net Weekly Circulation	State County	Total Households	TV Households	%
Between 5-24%	OHIO			
	Champaign	12,700	12,500	98
	Clark	54,300	53,700	99
	Darke	20,100	19,800	99
	Greene	45,700	45,200	99
	Logan	15,100	14,800	98
	Miami	33,400	33,000	99
Montgomery	218,500	216,300	99	
Preble	14,000	13,800	99	
Station Totals		413,800	409,100	98
Net Weekly Circulation (1985)				30,300
Average Daily Circulation (1985)				8,800

Ohio—Steubenville-Wheeling, WV

WTOV-TV

Ch. 9

Network Service: NBC.

Licensee: WTOV Inc., Box 9999, Steubenville, OH 43952.

Studios: Altamont Heights, Steubenville, OH; Hawley Bldg., Wheeling, WV.

Mailing Address: Box 9999, Steubenville, OH 43952.

Telephones: 614-282-0911, Steubenville; 304-232-0430, Wheeling.

TWX: 810-339-2574.

Technical Facilities: Channel No. 9 (186-192 MHz). Authorized power: 316-kw visual, 31.6-kw aural. Antenna: 950-ft. above av. terrain, 881-ft. above ground, 2041-ft. above sea level.

Latitude 40° 20' 32"
Longitude 80° 37' 14"

Transmitter: Altamont Heights, 1.3-mi. S of business center.

Satellite Earth Stations: Prodelin, 3.1-meter; Harris, 3-meter & 6-meter; Drake & Harris receivers.

News Service: AP.

Ownership: Television Station Partners, Ltd. partnership, 100%. TSP ownership: Ralph E. Becker, pres.; I. Martin Pompadur, v.p.-secy.; James McCreary, v.p.-treas.; GP Station Partners, a Ltd. partnership, gen. partner, Ltd. partners to be named. GP ownership: Martin Pompadur, gen. partner, 54%; Becker Management Corp., gen. partner, 23.143%; Elliot Stein Jr., gen. partner, 8.571%; 1345 Media Corp. & Rothschild Media Inc., 7.143% each. BMC ownership: Ralph E. Becker, pres., 100%. Stations are: WTOV-TV, Steubenville; WRDW-TV, Augusta, GA; WROC-TV, Rochester, NY; WEYI-TV, Saginaw, MI.

Began Operation: Dec. 10, 1953. Transfer of stations from WSTV Inc. and WPIT Inc. to United Printers & Publishers (name changed to Rust Craft Greeting Cards Inc.), approved by FCC Nov. 8, 1961 (Television Digest, Vol. 17:30, 33; 2:14). Sale to Ziff Corp. by Rust Craft approved by FCC May 10, 1978 (Vol. 17:26, 27, 36; 18:20, 41). Sale to present owners by Ziff approved by FCC Jan. 18, 1983 (Vol. 22:30).

Represented (sales): Petry Television Inc.

Represented (legal): McKenna, Wilkinson & Kittner.

Personnel:

RALPH BECKER, president.
BRETT CORNWELL, vice president & general manager.
BOB PALMER, news director.
TONI VENTRESCA, program & promotion manager.

Highest 30 Sec. Rate (July 27, 1985): \$1000.

NETWORK BASE HOURLY RATE: \$934.

Total Households: © MSI Consumer Market Data as of 1/1/85. TV Homes, TV% and Circulation © 1985 Arbitron. County coverage based on Arbitron study.

Net Weekly Circulation	State County	Total Households	TV Households	%
50% & Over	OHIO			
	Belmont	31,700	31,200	98
	Carroll	9,200	9,100	99
	Guernsey	16,000	15,600	97
	Harrison	6,600	6,500	98
	Jefferson	32,900	32,500	99
	Monroe	6,500	6,300	97
	Noble	4,300	4,100	95
	Tuscarawas	32,800	32,100	98
	WEST VIRGINIA			
	Brooke	10,700	10,700	100
	Hancock	14,700	14,700	100
	Marshall	15,000	14,900	99
	Ohio	22,900	22,800	100



Net Weekly Circulation	State County	Total Households	TV Households	%
50% & Over	Tyler	4,100	4,000	98
	Wetzel	7,800	7,700	99
Between 25-49%	OHIO			
	Columbiana	41,600	41,000	99
	Coshocton	13,600	13,200	97
	PENNSYLVANIA			
	Beaver	73,400	72,500	99
	Greene	15,100	14,700	97
	Washington	80,100	78,800	98
	WEST VIRGINIA			
	Doddridge	2,600	2,600	98
	Marion	25,100	24,800	99
Between 5-24%	OHIO			
	Stark	138,700	137,000	99
	PENNSYLVANIA			
	Allegheny	544,200	536,700	99
	Butler	54,000	53,300	99
	Clarion	15,200	14,900	98
	Fayette	58,900	57,500	98
	Lawrence	38,500	37,800	98
	Westmoreland	145,800	144,000	99
	WEST VIRGINIA			
	Barbour	6,100	6,000	98
	Harrison	29,000	28,800	99
	Monongalia	28,800	28,400	99
Pleasants	3,000	3,000	100	
Preston	11,000	10,800	98	
Taylor	6,100	6,000	98	
Tucker	3,400	3,300	97	
Station Totals		1,549,400	1,527,300	98
Net Weekly Circulation (1985)			376,800	
Average Daily Circulation (1985)			185,800	

Ohio—Toledo

WDHO-TV

Ch. 24

Network Service: ABC.

Licensee: D. H. Overmyer Telecasting Co. Inc., Debtor in Possession, 300 S. Byrne Rd., Toledo OH 43615.

Studio: 300 S. Byrne Rd., Toledo, OH 43615.

Telephone: 419-535-0024.

Technical Facilities: Channel No. 24 (530-536 MHz). Authorized power: 4370-kw max. & 1410-kw horizontal visual, 437-kw max. & 141-kw horizontal aural. Antenna: 1390-ft. above av. terrain, 1437-ft. above ground, 2016-ft. above sea level.

Latitude 41° 40' 03"
Longitude 83° 21' 22"

Transmitter: W of Cousino Rd. at Arquette Rd., Jerusalem, OH.

Satellite Earth Station: ADM, 6.1-meter; Scientific-Atlanta receivers.

News Services: ABC, AP.

Ownership: Susan Harris, pres.-secy.; William J. Shock, v.p. & gen. mgr.; James R. Bowe, v.p.; Richard L. Woodside; The First National Bank of Boston, 100%. Note: Sale to Toledo Television Investors pending (Television Digest, Vol. 25:24).

Began Operation: May 3, 1966.

Represented (sales): Katz Television.

Represented (legal): Hennessey, Stambler & Siebert.

Represented (engineering): Lohnes & Culver.

Personnel:

WILLIAM J. SHOCK, vice president & general manager.
JAMES BOWE, vice president, engineering & operations.
GARRY MILLER, general sales manager.
LARRY KRUSZEWSKI, local sales manager.
BRYNN MEYERS, program coordinator.
NANCY PRATT, data systems manager.
THOMAS STEPHENS news director.
DANIEL PAVUK, business manager.

Highest 30 Sec. Rate (July 1, 1985): \$1200.

NETWORK BASE HOURLY RATE: \$850.

Total Households: © MSI Consumer Market Data as of 1/1/85. TV Homes, TV% and Circulation © 1985 Arbitron. County coverage based on Arbitron study.

Net Weekly Circulation	State County	Total Households	TV Households	%
50% & Over	MICHIGAN			
	Lenawee	30,900	30,400	99
	OHIO			
	Allen	40,800	40,100	98
	Defiance	13,900	13,700	99
	Fulton	13,500	13,200	98
	Hancock	24,500	24,200	99
	Hardin	11,800	11,600	98
	Henry	10,300	10,200	99
	Lucas	177,000	175,000	99
Ottawa	14,800	14,600	99	



Net Weekly Circulation	State County	Total Households	TV Households	%
50% & Over	Putnam	10,800	10,600	98
	Sandusky	23,000	22,800	99
	Seneca	21,300	21,000	99
	Williams	13,500	13,200	98
	Wood	38,800	38,300	99
Wyandot	7,900	7,700	97	
Between 25-49%	MICHIGAN			
	Hillsdale	14,400	14,100	98
	Monroe	45,100	44,600	99
Between 5-24%	OHIO			
	Huron	19,900	19,600	98
	MICHIGAN			
	Washtenaw	97,300	95,100	98
	OHIO			
	Auglaize	15,500	15,200	98
	Crawford	18,200	17,900	98
	Erie	29,400	29,000	99
	Marion	24,700	24,400	99
	Paulding	7,400	7,300	99
Union	10,800	10,600	98	
Van Wert	11,400	11,200	98	
Station Totals		746,900	735,600	98
Net Weekly Circulation (1985)			437,400	
Average Daily Circulation (1985)			232,900	

Ohio—Toledo

WTOL-TV

Ch. 11

Network Service: CBS.

Licensee: Cosmos Broadcasting Corp., 730 N. Summit St., Toledo, OH 43604.

Studios & Offices: 730 N. Summit St., Toledo, OH 43604.

Telephone: 419-248-1111.

Technical Facilities: Channel No. 11 (198-204 MHz). Authorized power: 316-kw visual, 38-kw aural. Antenna: 1000-ft. above av. terrain, 1046-ft. above ground, 1625-ft. above sea level.

Latitude 41° 40' 22"
Longitude 83° 22' 47"

Transmitter: Cedar Point, near Norden Rd., Oregon City, OH.

Satellite Earth Station: Scientific-Atlanta, 7-meter.

News Service: AP.

Ownership: Cosmos Broadcasting Corp. For other interests, see Group Ownership of TV Stations.

Began Operation: Dec. 5, 1958. Sale to present owner by Frazier Reams and associates approved March 10, 1965 by FCC (Television Digest, Vol. 4:46; 5:11).

Represented (sales): MMT Sales Inc.

Represented (legal): Dow, Lohnes & Albertson.

Represented (engineering): Lohnes & Culver.

Personnel:

GUY HEMPEL, vice president & general manager.
STEVE ISRAEL, program manager.
JOHN COTTINGHAM, general sales manager.
WAYNE THING, production manager.
DONALD C. KENNEDY, business manager.
RICK GEVERS, news director.
PAUL LENTZ, engineering manager.

Highest 30 Sec. Rate: \$1500.

NETWORK BASE HOURLY RATE: \$2521.

Total Households: © MSI Consumer Market Data as of 1/1/85. TV Homes, TV% and Circulation © 1985 Arbitron. County coverage based on Arbitron study.

Net Weekly Circulation	State County	Total Households	TV Households	%
50% & Over	MICHIGAN			
	Hillsdale	14,400	14,100	98
	Lenawee	30,900	30,400	99
	Monroe	45,100	44,600	99
	OHIO			
	Allen	40,800	40,100	98
	Defiance	13,900	13,700	99
	Fulton	13,500	13,200	98
	Hancock	24,500	24,200	99
	Henry	10,300	10,200	99
	Huron	19,900	19,600	98
	Lucas	177,000	175,000	99



Net Weekly Circulation	State County	Total Households	TV Households	%
50% & Over	Ottawa	14,800	14,600	99
	Putnam	10,800	10,600	98
	Sandusky	23,000	22,800	99
	Seneca	21,300	21,000	99
	Williams	13,500	13,200	98
	Wood	38,800	38,300	99
	Wyandot	7,900	7,700	97
Between 25-49%	OHIO			
	Crawford	18,200	17,900	98
	Erie	29,400	29,000	99
	Hardin	11,800	11,600	98
	Paulding	7,400	7,300	99
Between 5-24%	MICHIGAN			
	Washtenaw	97,300	95,100	98
	Wayne	791,800	782,700	99
	OHIO			
	Marion	24,700	24,400	99
	Morrow	9,800	9,700	99
	Richland	48,100	47,400	99
Station Totals		1,558,900	1,538,400	98
Net Weekly Circulation (1985)			549,800	
Average Daily Circulation (1985)			317,700	

Ohio—Toledo

WTVG

Ch. 13

Network Service: NBC.

Licensee: Storer Communications Inc., 4247 Dorr St., Toledo, OH 43607.

Studio: 4247 Dorr St., Toledo, OH 43607.

Telephone: 419-531-1313. TWX: 810-442-1748.

Technical Facilities: Channel No. 13 (210-216 MHz). Authorized power: 316-kw visual, 18.2-kw aural. Antenna: Directional, 1000-ft. above av. terrain, 1049-ft. above ground, 1629-ft. above sea level.

Latitude 41° 41' 00"
Longitude 83° 24' 49"

Transmitter: 1701 North Stadium Road, Oregon, OH, 7-mi. NNE of Toledo.

Satellite Earth Stations: Scientific-Atlanta, 4.6-meter, 5-meter & 7-meter; Harris, 6.8-meter & 3-meter; Scientific-Atlanta & Harris receivers.

News Services: AP, UPI, Group W Newsfeed, NBC, Storer Washington Bureau.

Ownership: Storer Communications Inc., 1200 Biscayne Blvd., Miami, FL 33161. For other interests, see Group Ownership of TV Stations.

Began Operation: July 21, 1948.

Represented (sales): Storer Television Sales Inc.

Represented (legal): Warren Zwicky.

Represented (engineering): Jules Cohen & Associates.

Personnel:

- H. W. (BUDDY) RAY, vice president & general manager.
- DOUGLAS SINN, director of sales.
- GEORGE CARLINO, national sales manager.
- MARSHA SCHROEDER, director of operations.
- CHESTER SLAUGHTER, director of technical services.
- NEIL CARMEAN, director of news.
- BILL HARRIS, director of community affairs.
- VIKKI KENDALL, director of creative services.

Highest 30 Sec. Rate (Sept. 1, 1985): \$1100.

NETWORK BASE HOURLY RATE: \$2500.

Total Households: © MSI Consumer Market Data as of 1/1/85. TV Homes, TV% and Circulation © 1985 Arbitron. County coverage based on Arbitron study.

Net Weekly Circulation	State County	Total Households	TV Households	%
50% & Over	MICHIGAN			
	Lenawee	30,900	30,400	99
	Monroe	45,100	44,600	99
OHIO	Crawford	18,200	17,900	98
	Defiance	13,900	13,700	99
	Erie	29,400	29,000	99
	Fulton	13,500	13,200	98
	Hancock	24,500	24,200	99
	Henry	10,300	10,200	99
	Huron	19,900	19,600	98
	Lucas	177,000	175,000	99



Net Weekly Circulation	State County	Total Households	TV Households	%
50% & Over	Ottawa	14,800	14,600	99
	Putnam	10,800	10,600	98
	Sandusky	23,000	22,800	99
	Seneca	21,300	21,000	99
	Williams	13,500	13,200	98
	Wood	38,800	38,300	99
	Wyandot	7,900	7,700	97
Between 25-49%	MICHIGAN			
	Hillsdale	14,400	14,100	98
	OHIO			
	Hardin	11,800	11,600	98
	Richland	48,100	47,400	99
Between 5-24%	MICHIGAN			
	Washtenaw	97,300	95,100	98
	OHIO			
	Allen	40,800	40,100	98
	Marion	24,700	24,400	99
	Morrow	9,800	9,700	99
Paulding	7,400	7,300	99	
Station Totals		767,100	755,700	98
Net Weekly Circulation (1985)				524,200
Average Daily Circulation (1985)				309,000

Ohio—Toledo

WUPW

Ch. 36

Network Service: None, independent.

Grantee: Toledo Telecasting Inc., Four SeaGate, Toledo, OH 43604.

Studio: Four SeaGate, Toledo.

Telephone: 419-244-3600.

Technical Facilities: Channel No. 36 (602-608 MHz). Authorized power: 2040-kw max. & 1033-kw horizontal visual, 206-kw max. & 103-kw horizontal aural. Antenna: 1220-ft. above av. terrain, 1253-ft. above ground, 1849-ft. above sea level.

Latitude	41°	39'	21"
Longitude	83°	26'	40"

Transmitter: 1.7-mi. E of Toledo.

Multichannel TV Sound: Stereo only.

Satellite Earth Station: AFC, 7-meter; Microdyne receivers.

Ownership: Independent Bcstg. Corp., 40%; Arthur M. Dorfner, 20%; Securities Inc., 12.6%; William C. Mitchell, 17.4%; Pamela A. Fruth, 5%; Barbara R. Glowacki, 5%. SI ownership: Richard D. Arnos, pres., 54.2%; George E. Demby, v.p.-treas., 0.4%; Rolland G. Arnos, 44.1%; 10 others.

Began Operation: Sept. 8, 1985.

Represented (sales): Blair Television.

Represented (legal): Schnader, Harrison, Segal & Lewis.

Represented (engineering): Jansky & Bailey.

Personnel:

ARTHUR M. DORFNER, general manager.
ROBERT R. HARTMAN, sales manager.
DENIS C. KATELL, program director.
STEVEN W. PUNTIERI, chief engineer.

Highest One Hour Rate: \$5000.

Highest 30 Sec. Rate: \$1000.



VIDEO WEEK

for current reports on the home video industry
Call 202-872-9200 for more information.

Ohio—Youngstown

WFMJ-TV

Ch. 21

Network Service: NBC.

Licensee: WFMJ-TV Inc., 101 W. Boardman St., Youngstown, OH 44503.

Studio: 101 W. Boardman St., Youngstown, OH 44503.

Telephone: 216-744-8611. TWX: 810-435-2909.

Technical Facilities: Channel No. 21 (512-518 MHz). Authorized power: 3720-kw max. & 955-kw horizontal visual, 375-kw max. & 97.7-kw horizontal aural. Antenna: 990-ft. above av. terrain, 1085-ft. above ground, 2118-ft. above sea level.

Latitude 41° 04' 46"
Longitude 80° 38' 25"

Transmitter: Mabel St.

AM Affiliate: WFMJ, 5-kw, 1390 kHz (NBC).

News Service: UPI.

Ownership: The Vindicator Printing Co.

Began Operation: March 8, 1953 on Channel 73. On May 5, 1954, FCC approved sale by Polan Industries of CP and equipment for Ch. 21 to WFMJ-TV (Television Digest, Vol. 10:19). Began operation on Ch. 21 Aug. 7, 1954.

Represented (sales): Blair Television.

Represented (legal): Fisher, Wayland, Cooper & Leader.

Represented (engineering): Carl E. Smith Consulting Engineers.

Personnel:

BETTY J. H. BROWN, president.
KATHIE BRICKMAN, traffic manager.
JOAN HARRISON, film director.
LARRY OLESON, chief engineer.

Highest One Hour Rate (Jan. 1984): \$6000.

Highest 30 Sec. Rate (Jan. 1985): \$700.

NETWORK BASE HOURLY RATE: \$725.

Total Households: © MSI Consumer Market Data as of 1/1/85. TV Homes, TV% and Circulation © 1985 Arbitron. County coverage based on Arbitron study.

Net Weekly Circulation	State County	Total Households	TV Households	%
50% & Over	OHIO			
	Columbiana	41,600	41,000	99
	Mahoning	103,700	102,600	99
	Trumbull	88,200	87,300	99
	PENNSYLVANIA			
Lawrence	38,500	37,800	98	
Mercer	46,300	45,500	98	



Net Weekly Circulation	State County	Total Households	TV Households	%
Between 25-49%	PENNSYLVANIA			
	Crawford	32,800	32,000	98
Between 5-24%	OHIO			
	Ashtabula	37,500	36,900	98
	Carroll	9,200	9,100	99
	Portage	47,600	47,100	99
	Stark	138,700	137,000	99
PENNSYLVANIA	Beaver	73,400	72,500	99
	Butler	54,000	53,300	99
	Clarion	15,200	14,900	98
	Venango	23,700	23,000	97
Station Totals		750,400	740,000	98
Net Weekly Circulation (1985)				308,900
Average Daily Circulation (1985)				177,400

Ohio—Youngstown

WKBN-TV

Ch. 27

Network Service: CBS.

Licensee: WKBN Broadcasting Corp., 3930 Sunset Blvd., Youngstown, OH 44501.

Studio: 3930 Sunset Blvd., Youngstown, OH 44501.

Telephone: 216-782-1144. TWX: 810-435-2825.

Technical Facilities: Channel No. 27 (548-554 MHz). Authorized power: 865-kw visual, 86.5-kw aural. Antenna: 1430-ft. above av. terrain, 1432-ft. above ground, 2535-ft. above sea level.

Latitude 41° 03' 30"
Longitude 80° 38' 42"

Transmitter: 3930 Sunset Blvd.

Satellite Earth Station: Comtech, 5-meter; Pinzone receivers.

AM Affiliate: WKBN, 5-kw, 570 kHz (CBS).

FM Affiliate: WKBN-FM, 4.5-kw, 98.9 MHz (No. 255), 1370-ft.

News Service: UPI.

Ownership: The W. P. Williamson Family, 100%. W. P. Williamson III, pres.; David Stewart, treas.; Ruth L. Cruikshank, secy. WKBN also owns WIMA & WIMT(FM), Lima, OH.

Began Operation: Jan. 11, 1953. W. P. Williamson Jr. increased holdings from 60 to 100% in 1958 by purchasing 40% held by publisher of **Cleveland Plain Dealer** and **News** for undisclosed amount and retiring stock to treasury (Television Digest, Vol. 14:34).

Represented (sales): Katz Television.

Represented (legal): Bryan, Cave, McPheeters & McRoberts.

Represented (engineering): David Steel & Associates.

Personnel:

W. P. WILLIAMSON JR., chairman.
W. P. WILLIAMSON III, president.
WILLIAM F. DECKER, television station manager.
C. RICHARD WADE, sales manager.
NORMAN BERGER, television program director & film buyer.
E. LANNY NASS, director of engineering.
RICHARD CHISHOLM, studio engineering manager.

Highest 30 Sec. Rate (July 17, 1985): \$1000.

NETWORK BASE HOURLY RATE: \$770.

Total Households: © MSI Consumer Market Data as of 1/1/85. TV Homes, TV% and Circulation © 1985 Arbitron. County coverage based on Arbitron study.

Net Weekly Circulation	State County	Total Households	TV Households	%
OHIO				
50% & Over	Columbiana	41,600	41,000	99
	Mahoning	103,700	102,600	99
	Trumbull	88,200	87,300	99



Net Weekly Circulation	State County	Total Households	TV Households	%
PENNSYLVANIA				
50% & Over	Lawrence	38,500	37,800	98
	Mercer	46,300	45,500	98
OHIO				
Between 5-24%	Ashtabula	37,500	36,900	98
	Belmont	31,700	31,200	98
	Carroll	9,200	9,100	99
	Geauga	25,100	24,700	98
	Harrison	6,600	6,500	98
	Jefferson	32,900	32,500	99
	Portage	47,600	47,100	99
	Stark	138,700	137,000	99
	Summit	193,500	191,500	99
PENNSYLVANIA				
	Beaver	73,400	72,500	99
	Butler	54,000	53,300	99
	Crawford	32,800	32,000	98
	Venango	23,700	23,000	97
WEST VIRGINIA				
	Brooke	10,700	10,700	100
	Hancock	14,700	14,700	100
	Ohio	22,900	22,800	100
Station Totals		1,073,300	1,059,700	98
Net Weekly Circulation (1985)			371,800	
Average Daily Circulation (1985)			213,300	

Ohio—Youngstown

WYTV

Ch. 33

Network Service: ABC.

Licensee: Youngstown Bcstg. Co. Inc., 3800 Shady Run Rd., Youngstown, OH 44502.

Studio: 3800 Shady Run Rd., Youngstown, OH 44502.

Telephone: 216-783-2930. TWX: 810-435-2816.

Technical Facilities: Channel No. 33 (584-590 MHz). Authorized power: 912-kw max. & 550-kw horizontal visual, 182.4-kw max. & 110-kw horizontal aural. Antenna: 557-ft. above av. terrain, 638-ft. above ground, 1666-ft. above sea level.

Latitude 41° 03' 42.6"
Longitude 80° 38' 07.0"

Transmitter: 3800 Shady Run Rd., Youngstown.

Satellite Earth Stations: Microdyne, 7-meter; Paraclipse, 3.6-meter; Earth Terminals & Microdyne receivers.

News Service: AP.

Ownership: A. Richard Benedek, pres., 50%; Robert L. Dudley, secy.-treas., 50%. Benedek owns WBKO(TV), Bowling Green, KY; KDLH-TV, Duluth, MN; has interest in WTAP-TV, Parkersburg, WV.

Began Operation: April 4, 1953 as New Castle outlet, but left air Jan. 14, 1955, awaiting FCC action on petition to move transmitter to Youngstown, OH. Resumed operation Oct. 30, 1957 from present transmitter site (Television Digest, Vol. 13:44). Changed to Ch. 33 operation in Youngstown Nov. 26, 1959 (Vol. 15:48). Sale to WKST-TV Inc. (wholly-owned by Communications Industries Corp.) by Samuel Townsend approved April 12, 1961 (Vol. 16:39; 17:16). Sale to Edwin G. Richter Jr., Edgewood Investment, Adam Young, Howard D. Duncan Jr., et al., approved Feb. 5, 1965 (Vol. 4:47; 5:7). Sale to Adams-Russell Co. approved Sept. 2, 1970 (Vol. 10:36). Sale to present owners approved April 15, 1983 (Vol. 22:32).

Represented (sales): Seltel Inc.

Represented (legal): Wilner & Scheiner.

Personnel:

GEOFFREY PEARCE, vice president & general manager.
RODERICK A. GUERDAN, general sales manager.
DOROTHY M. HILL, station controller.
FRANK MARAFIOTE, program director.
ARTHUR TAYLOR, chief engineer.
JACK BOWE, news director.

Highest 30 Sec. Rate (March 11, 1985): \$800.

NETWORK BASE HOURLY RATE: \$600.

Total Households: © MSI Consumer Market Data as of 1/1/85. TV Homes, TV% and Circulation © 1985 Arbitron. County coverage based on Arbitron study.

Net Weekly Circulation	State County	Total Households	TV Households	%
50% & Over	OHIO			
	Mahoning	103,700	102,600	99
	Trumbull	88,200	87,300	99
	PENNSYLVANIA			
	Lawrence	38,500	37,800	98
Mercer	46,300	45,500	98	



Net Weekly Circulation	State County	Total Households	TV Households	%
Between 25-49%	OHIO			
	Columbiana	41,600	41,000	99
Between 5-24%	WEST VIRGINIA			
	Ohio	22,900	22,800	100
	OHIO			
	Ashtabula	37,500	36,900	98
	Belmont	31,700	31,200	98
	Harrison	6,600	6,500	98
	Jefferson	32,900	32,500	99
	Portage	47,600	47,100	99
	PENNSYLVANIA			
	Beaver	73,400	72,500	99
Butler	54,000	53,300	99	
Clarion	15,200	14,900	98	
Crawford	32,800	32,000	98	
Venango	23,700	23,000	97	
WEST VIRGINIA				
Brooke	10,700	10,700	100	
Hancock	14,700	14,700	100	
Marshall	15,000	14,900	99	
Station Totals		737,000	727,200	98
Net Weekly Circulation (1985)			314,800	
Average Daily Circulation (1985)			168,300	

Ohio—Zanesville

WHIZ-TV

Ch. 18

Network Service: NBC.

Licensee: Southeastern Ohio Television System, Downerd Rd., Zanesville, OH 43701.

Studio: Downerd Rd., Zanesville, OH 43701.

Telephones: 614-452-5431 (office); 614-453-0361 (studio).

Technical Facilities: Channel No. 18 (494-500 MHz). Authorized power: 212-kw visual, 37.2-kw aural. Antenna: 540-ft. above av. terrain, 506-ft. above ground, 1410-ft. above sea level.

Latitude 39° 55' 42"
Longitude 81° 59' 06"

Transmitter: Downerd Rd.

Satellite Earth Stations: Scientific-Atlanta, 6-meter; Scientific-Atlanta receivers.

AM Affiliate: WHIZ, 1-kw (0.25-kw, night), 1240 kHz (NBC).

FM Affiliate: WHIZ-FM, 20-kw, 102.5 MHz (No. 273), 490-ft.

News Services: AP, NBC, NIWS.

Ownership: Norma Jean Littick, 83%; Ernest B. Graham, 11%; John Graham & Ernest Graham Jr., 3% each.

Began Operation: May 23, 1953.

Represented (sales): Katz Television; Creative Broadcast Representatives Inc. (Canada).

Represented (legal): Dempsey & Koplovitz.

Represented (engineering): Moffet, Larson & Johnson, P.C.

Personnel:

ALLAN LAND, vice president & general manager.
VAN VANNELLI, sales manager.
C. E. HARTMEYER, chief engineer.
BARBARA MITTER, director of programs.
FRANKLIN YOUNG, film operation manager.
GARY EARICH, production manager.

Highest 30 Sec. Rate (July 5, 1984): \$250.

NETWORK BASE HOURLY RATE: \$175.

Total Households: © MSI Consumer Market Data as of 1/1/85. TV Homes, TV% and Circulation © 1985 Arbitron. County coverage based on Arbitron study.

Net Weekly Circulation	State County	Total Households	TV Households	%
50% & Over	OHIO			
	Guernsey	16,000	15,600	97
	Muskingum	31,200	30,600	98
	Perry	11,300	11,100	98



WHIZ-TV BPCT-3305 Granted 4/13/64

© American Map Corp., 14244

Net Weekly Circulation	State County	Total Households	TV Households	%
Between 25-49%	OHIO			
	Coshocton	13,600	13,200	97
	Morgan	5,400	5,200	96
	Noble	4,300	4,100	95
Between 5-24%	OHIO			
	Fairfield	35,200	34,800	99
	Hocking	9,700	9,500	98
	Holmes	8,900	8,400	94
	Licking	46,000	45,400	99
	Monroe	6,500	6,300	97
Station Totals		188,100	184,200	97
Net Weekly Circulation (1985)				68,300
Average Daily Circulation (1985)				37,900

Ohio

WXIX-TV, Cincinnati—Newport, Kentucky (Arbitron Data Continued)

Net Weekly Circulation	State County	Total Households	TV Households	%
Between 25-49%	OHIO—(Continued)			
	Preble	14,000	13,800	99
	Scioto	31,200	30,500	98
Between 5-24%	INDIANA			
	Decatur	8,200	8,000	98
	Jennings	7,800	7,600	97
	Rush	6,600	6,500	98
	KENTUCKY			
	Bath	3,800	3,700	97
	Green	4,000	3,900	98
	Henry	4,800	4,700	99
	Lewis	5,200	5,100	98
	Madison	18,400	18,100	98
	Nicholas	2,600	2,600	100
	Powell	3,900	3,800	97
	Shelby	8,600	8,500	99
	OHIO			
	Allen	40,800	40,100	98
	Auglaize	15,500	15,200	98
	Champaign	12,700	12,500	98
	Fayette	10,100	9,900	98
	Hardin	11,800	11,600	98
	Lawrence	23,700	23,200	98
	Licking	46,000	45,400	99
	Logan	15,100	14,800	98
	Ross	23,200	22,700	98
Shelby	15,400	15,200	99	
Van Wert	11,400	11,200	98	
WEST VIRGINIA				
Kanawha	88,000	87,300	99	
Wayne	16,900	16,700	99	

WKRC-TV, Cincinnati (Arbitron Data Continued)

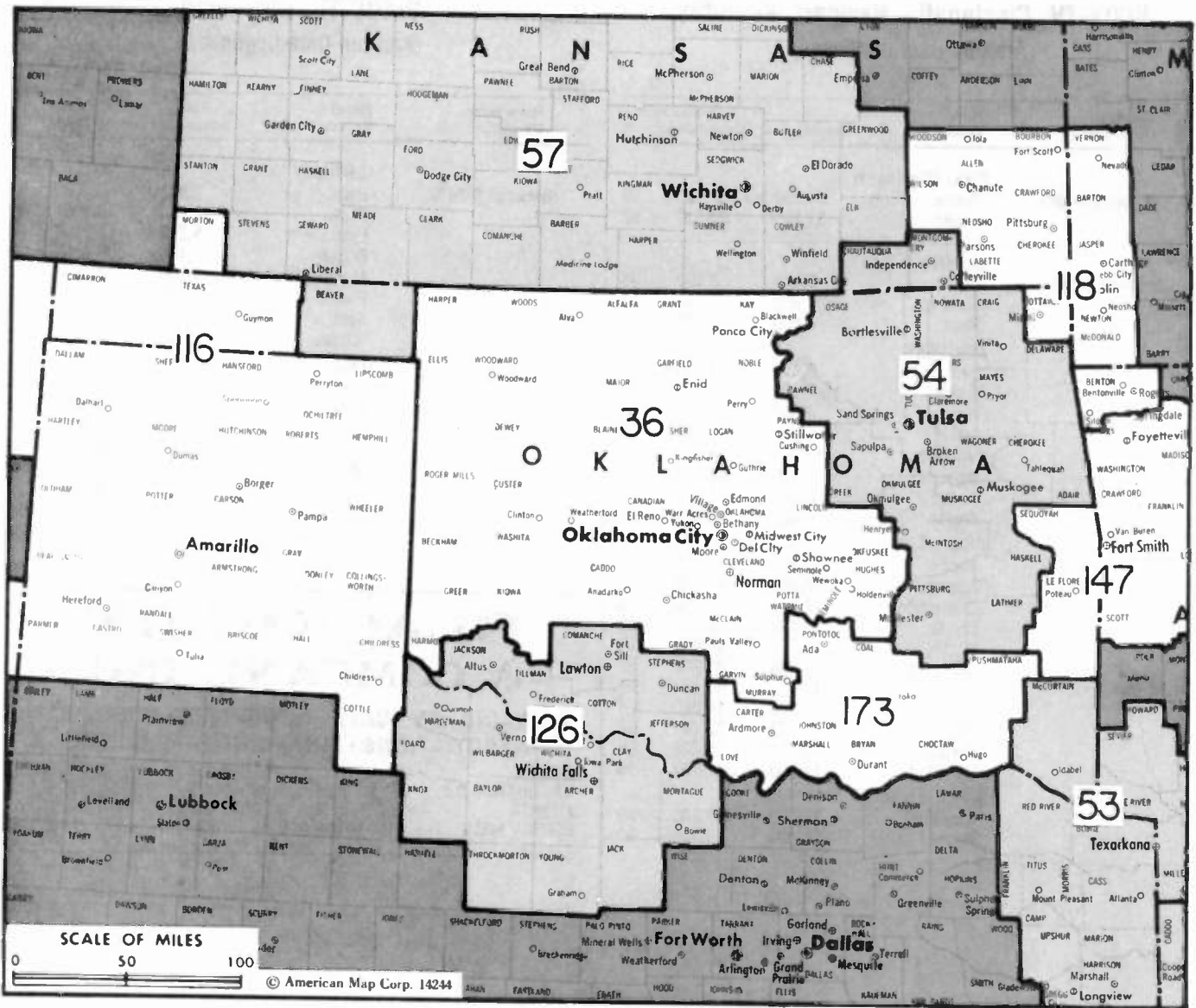
Net Weekly Circulation	State County	Total Households	TV Households	%
Between 5-24%	KENTUCKY			
	Bath	3,800	3,700	97
	Clark	10,700	10,600	99
	Estill	5,200	5,100	98
	Franklin	17,100	17,000	99
	Montgomery	7,800	7,600	97
	Powell	3,900	3,800	97
	Scott	7,900	7,800	99
	Trimble	2,200	2,200	100
	OHIO			
	Clark	54,300	53,700	99
	Darke	20,100	19,800	99
	Fayette	10,100	9,900	98
	Greene	45,700	45,200	99
	Miami	33,400	33,000	99
Pike	8,600	8,400	97	
Ross	23,200	22,700	98	

BLACKBURN & COMPANY, INC.

**RADIO • TV • CATV • NEWSPAPER BROKERS
NEGOTIATIONS • FINANCING • APPRAISALS**

CHICAGO	333 N. Michigan Ave., 60601	(312) 346-6460
WASHINGTON, D.C.	1111 19th St., N.W., 20036	(202) 331-9270
ATLANTA	400 Colony Sq., #1004, 30361	(404) 892-4655
BEVERLY HILLS	9465 Wilshire Blvd., 90212	(213) 274-8151

Oklahoma



Oklahoma Station Status as of August 15, 1985

	VHF	UHF	TOTAL
Commercial Television Stations	10	7	17
Educational Television Stations	4	0	4
			21

State Cross Reference List

Communities That Receive Programs of
Stations That are Located Elsewhere

KAUZ-TV, Lawton — See Wichita Falls, TX

KFDX-TV, Lawton — See Wichita Falls, TX

Market	Arbitron ADI TV Households	Rank
Oklahoma City, OK	604,300	36
Shreveport, LA-Texarkana, TX	461,600	53
Tulsa, OK	459,200	54
Wichita-Hutchinson, KS	421,800	57
Amarillo, TX	177,800	116
Joplin, MO-Pittsburg, KS	174,100	118
Wichita Falls, TX-Lawton, OK	163,600	126
Fort Smith, AR	137,300	147
Ardmore-Ada, OK	76,100	173

Market Area Commercial TV Stations

KAUT (43), KGMC (34), KOCO-TV (5), KOKH-TV (25), KTBO-TV (14), KTVY (4), KWTW (9)
 KLMG-TV (51), KSLA-TV (12), KTAL-TV (6), KTBS-TV (3)
 KGCT-TV (41), KJRH (2), KOKI-TV (23), KOTV (6), KTUL-TV (8)
 KAKE-TV (10), KAYS-TV (7), KLBY (4), KLOE-TV (10), KSNK (2), KSNG (11), KSNK (8), KSNW (3), KTVC (6), KUPK-TV (13), KWCH-TV (12)
 KAMR-TV (4), KCIT (14), KFDA-TV (10), KVII-TV (7), KVIJ-TV (8)
 KOAM-TV (7), KODE-TV (12), KSNF (16)
 KAUZ-TV (6), KFDX-TV (3), KJTL (18), KSWO-TV (7)
 KFMS-TV (5), KHBS (40), KPOM-TV (24), KTVP (29)
 KTEN (10), KXII (12)

Oklahoma—Ada-Ardmore

KTEN

Ch. 10

Network Service: ABC.

Licensee: Eastern Oklahoma Television Co. Inc., Box 10, Ada, OK 74820.

Studio: 1600 Arlington St., Box 10, Ada, OK 74820.

Telephone: 405-332-3311. TWX: 910-830-6740.

Technical Facilities: Channel No. 10 (192-198 MHz). Authorized power: 316-kw visual, 31.6-kw aural. Antenna: 1460-ft. above av. terrain, 1458-ft. above ground, 2338-ft. above sea level.

Latitude 34° 21' 34"
Longitude 96° 33' 34"

Transmitter: 6-mi., 225° SSW, near Bromide, OK.

Satellite Earth Stations: Prodelin, 5-meter; Prodelin receivers.

News Services: ABC, AP, CNN Headline News.

Ownership: TV 10 Inc., gen. partner, 23%; Lloyd A. Wheeler, John C. Massey & David E. Webb, ltd. partners, 24% each; Tom L. Johnson, ltd. partner, 1%. TV10 ownership: Tom L. Johnson, pres.-treas., 100%; Peggy J. Johnson, secy. Johnson & Webb have interest in permittee of TV translator in Paris, TX.

Began Operation: April 28, 1954. Sale to present owner by Bill Hoover, et al., approved by FCC Jan. 25, 1985.

Represented (sales): Katz Television.

Personnel:

TOM L. JOHNSON, president & general manager.

Rates: Not available.

NETWORK BASE HOURLY RATE: \$275.

Total Households: © MSI Consumer Market Data as of 1/1/85. TV Homes, TV% and Circulation © 1985 Arbitron. County coverage based on Arbitron study.

Net Weekly Circulation	State County	Total Households	TV Households	%
50% & Over	OKLAHOMA			
	Atoka	4,800	4,700	98
	Bryan	12,700	12,400	98
	Carter	17,900	17,700	99
	Choctaw	6,600	6,400	97
	Coal	2,400	2,400	100
	Hughes	5,900	5,800	98
	Johnston	4,300	4,200	98
	Marshall	5,200	5,100	98
	Murray	5,200	5,200	100
	Pittsburg	16,400	16,100	98
	Pontotoc	13,600	13,500	99
	Pushmataha	5,200	5,000	97
	Seminole	11,200	11,100	99



Net Weekly Circulation	State County	Total Households	TV Households	%
Between 25-49%	OKLAHOMA			
	Garvin	11,800	11,700	99
	Latimer	3,800	3,700	97
	Pottawatomie	23,000	22,700	99
Between 5-24%	OKLAHOMA			
	Lincoln	11,800	11,700	99
	Love	3,400	3,300	97
	Mc Clain	8,500	8,400	99
	Okfuskee	4,600	4,500	98
	Okmulgee	15,600	15,400	99
	Tillman	4,800	4,700	98
TEXAS				
Cooke	11,300	11,200	99	
Grayson	36,700	36,200	99	
Lamar	17,300	16,700	97	
Station Totals		264,000	259,800	98
Net Weekly Circulation (1985)				105,300
Average Daily Circulation (1985)				52,300

Oklahoma—Ardmore & Sherman-Denison, Texas

KXII

Ch. 12

Network Service: CBS & NBC.

Licensee: Texoma Broadcasters Inc., Box 1175, Sherman, TX 75090.

Studios: Hwy. 75 N., midway between Sherman & Denison; 2624 S. Commerce, Ardmore, OK.

Mailing Address: Box 1175, Sherman, TX 75090.

Telephone: 214-892-8123, Sherman; 405-223-0946, Ardmore. TWX: 510-874-3402.

Technical Facilities: Channel No. 12 (204-210 MHz). Authorized power: 222-kw visual, 22.2-kw aural. Antenna: 1777-ft. above av. terrain, 1694-ft. above ground, 2584-ft. above sea level.

Latitude 34° 01' 58"
Longitude 96° 48' 00"

Transmitter: 5-mi. SSW of Madill.

Satellite Earth Stations: Scientific-Atlanta, 7-meter & 4.6-meter; Scientific-Atlanta receivers.

News Services: CBS, UPI.

Ownership: See KLFY-TV, Lafayette, LA.

Began Operation: Aug. 12, 1956. Sale to present owners by John E. Riesen, executor for estate of founder John F. Easley approved June 17, 1959 by FCC (Television Digest, Vol. 15:17, 23, 25).

Represented (sales): Seltel Inc.

Represented (legal): Cordon & Jacob.

Personnel:

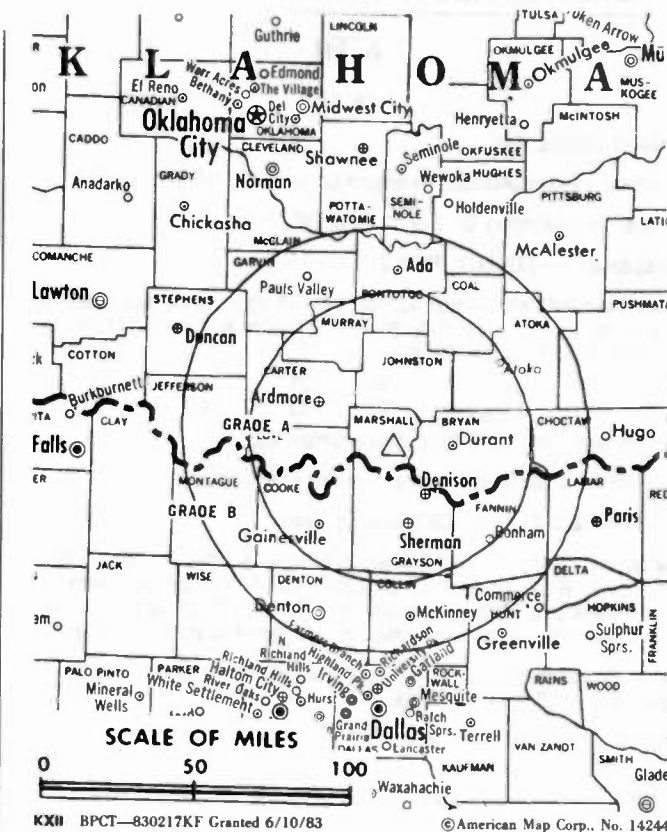
M. N. BOSTICK, president.
RICHARD D. ADAMS, general manager.
BRUCE STIDHAM, production manager.
DENNIS KITE, chief engineer.

Highest 30 Sec. Rate (Feb. 25, 1983): \$475.

NETWORK BASE HOURLY RATE: \$1000.

Total Households: © MSI Consumer Market Data as of 1/1/85. TV Homes, TV% and Circulation © 1985 Arbitron. County coverage based on Arbitron study.

Net Weekly Circulation	State County	Total Households	TV Households	%
50% & Over	OKLAHOMA			
	Atoka	4,800	4,700	98
	Bryan	12,700	12,400	98
	Carter	17,900	17,700	99
	Choctaw	6,600	6,400	97
	Coal	2,400	2,400	100
	Johnston	4,300	4,200	98
	Love	3,400	3,300	97
	Marshall	5,200	5,100	98
	Murray	5,200	5,200	100
	Pushmataha	5,200	5,000	97



Net Weekly Circulation	State County	Total Households	TV Households	%
50% & Over	TEXAS			
	Grayson	36,700	36,200	99
Between 25-49%	OKLAHOMA			
	Garvin	11,800	11,700	99
	Pontotoc	13,600	13,500	99
Between 5-24%	TEXAS			
	Cooke	11,300	11,200	99
	Delta	1,900	1,900	100
	Fannin	10,100	9,900	98
	Lamar	17,300	16,700	97
Between 5-24%	OKLAHOMA			
	Latimer	3,800	3,700	97
	Mc Curtain	13,700	13,300	97
	Pittsburg	16,400	16,100	98
	Stephens	18,600	18,400	99
Between 5-24%	TEXAS			
Montague	7,400	7,300	99	
Station Totals		230,300	226,300	98
Net Weekly Circulation (1985)			117,500	
Average Daily Circulation (1985)			73,900	

Oklahoma—Lawton

KSWO-TV

Ch. 7

(Also serves Wichita Falls, TX)

Network Service: ABC.

Licensee: KSWO-TV Co. Inc., Box 708, Lawton, OK 73502.

Studio: Administration Bldg., 3-mi. E of Lawton.

Mailing Address: Box 708, Lawton, OK 73502.

Telephone: 405-355-7000. TWX: 910-836-3600.

Technical Facilities: Channel No. 7 (174-180 MHz). Authorized power: 316-kw visual, 63.1-kw aural. Antenna: 1050-ft. above av. terrain, 1059-ft. above ground, 2199-ft. above sea level.

Latitude 34° 12' 55"
Longitude 98° 43' 13"

Transmitter: Grandfield, OK, near Wichita Falls, TX.

Satellite Earth Stations: 8 in operation.

AM Affiliate: KSWO, 1-kw, 1380 kHz (ABC).

News Services: ABC, UPI.

Ownership: R. H. Drewry, 69%; T. R. Warkentin Estate (Lawton Burton, executor), 15.5%; Edith Scott, 15.5%. Licensee owns 90% of KRHD-AM-FM, Duncan, OK. Drewry & the Warkentin estate are stockholders in KFDD-TV, Amarillo, TX.

Began Operation: March 8, 1953.

Represented (sales): Petry Television.

Personnel:

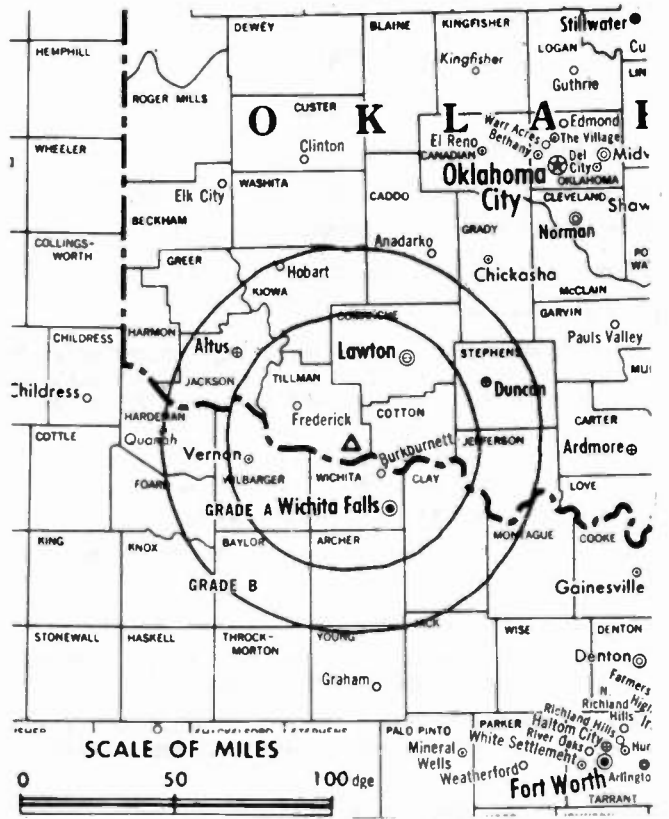
R. H. DREWRY, president.
LARRY PATTON, general manager.
JIMMY LOCKERD, chief engineer.

Highest 30 Sec. Rate: \$300.

NETWORK BASE HOURLY RATE: \$425.

Total Households: © MSI Consumer Market Data as of 1/1/85. TV Homes, TV% and Circulation © 1985 Arbitron. County coverage based on Arbitron study.

Net Weekly Circulation	State County	Total Households	TV Households	%
50% & Over	OKLAHOMA			
	Comanche	36,700	36,400	99
	Cotton	3,300	3,300	100
	Greer	3,100	3,000	97
	Harmon	1,800	1,800	100
	Jackson	11,000	10,900	99
	Jefferson	3,400	3,400	100
	Kiowa	5,500	5,400	98
	Stephens	18,600	18,400	99
	Tillman	4,800	4,700	98
	TEXAS			
	Archer	3,000	3,000	100
	Baylor	2,000	2,000	100
	Clay	4,100	4,100	100
Foard	900	900	100	



KSWO-TV BMPCT-5424 Granted 1/18/60 © American Map Corp., 14244

Net Weekly Circulation	State County	Total Households	TV Households	%
50% & Over	Hardeman	2,500	2,500	100
	Knox	1,900	1,900	100
	Wichita	45,400	45,100	99
	Wilbarger	6,200	6,200	100
Between 25-49%	OKLAHOMA			
	Caddo	12,100	11,900	99
	TEXAS			
	Cottle	1,200	1,200	100
	Jack	3,100	3,100	100
	Montague	7,400	7,300	99
	Throckmorton	900	900	100
Young	8,600	8,500	99	
Between 5-24%	OKLAHOMA			
	Carter	17,900	17,700	99
	Grady	16,700	16,500	99
	Love	3,400	3,300	97
	Murray	5,200	5,200	100
	Washita	5,900	5,800	98
	TEXAS			
Haskell	3,000	3,000	100	
Station Totals		239,600	237,400	99
Net Weekly Circulation (1985)				150,000
Average Daily Circulation (1985)				90,900

Oklahoma—Oklahoma City

KAUT

Ch. 43

Network Service: None, independent.

Licensee: Rollins Telecasting Inc., Box 14843, Oklahoma City, OK 73113.

Studio: 11901 N. Eastern Ave., Oklahoma City, OK 73113.

Mailing Address: Box 14843, Oklahoma City, OK 73113.

Telephone: 405-478-4300.

Technical Facilities: Channel No. 43 (644-650 MHz). Authorized power: 1950-kw max. & 1070-kw horizontal visual, 195-kw max. & 107-kw horizontal aural. Antenna: 1560-ft. above av. terrain, 1596-ft. above ground, 2704-ft. above sea level.

Latitude 35° 35' 22"
Longitude 97° 29' 03"

Transmitter: 11901 N. Eastern Ave., Oklahoma City.

Satellite Earth Stations: Transmt/receive; Scientific-Atlanta, 7-meter & 10-meter; Scientific-Atlanta receivers.

News Services: CNN, NOAA.

Ownership: Rollins Telecasting Inc. For other interests, see Rollins Communications in Group Ownership of TV Stations.

Began Operation: Sept. 24, 1980. Sale to present owner by Ina S. Autry Estate, Gene Autry & Stanley B. Schneider, co-executors was approved by FCC April 10, 1985.

Represented (sales): Petry Television Inc.

Represented (legal): Pepper & Corazzini.

Represented (engineering): Jules Cohen & Associates.

Personnel:

DON RICHARDS, general manager.
JOHN RIGGLE, general sales manager.
SUSAN RALKO, news & public affairs director.
DWAINE MAGGART, chief engineer.

Highest 30 Sec. Rate: \$1000.

Total Households: © MSI Consumer Market Data as of 1/1/85. TV Homes, TV% and Circulation © 1985 Arbitron. County coverage based on Arbitron study.

Net Weekly Circulation	State County	Total Households	TV Households	%
50% & Over	OKLAHOMA			
	Cleveland	56,900	56,200	99
	Lincoln	11,800	11,700	99
	Logan	10,900	10,800	99
	McClain	8,500	8,400	99
Between 25-49%	OKLAHOMA			
	Blaine	5,800	5,700	98
	Caddo	12,100	11,900	99
	Canadian	24,100	23,900	99
	Garfield	26,300	26,000	99
	Grady	16,700	16,500	99
	Kingfisher	5,800	5,800	100



KAUT BNPCT-800730KF Granted 9/10/80 © American Map Corp., 14244

Net Weekly Circulation	State County	Total Households	TV Households	%
Between 25-49%	Major	3,600	3,500	97
	Noble	4,800	4,800	100
	Oklahoma	239,200	237,300	99
	Payne	24,900	24,600	99
	Pottawatomie	23,000	22,700	99

OKLAHOMA				
Between 5-24%	Custer	11,600	11,400	98
	Dewey	2,500	2,500	100
	Garvin	11,800	11,700	99
	Grant	2,700	2,700	100
	Hughes	5,900	5,800	98
	Klowa	5,500	5,400	98
	Murray	5,200	5,200	100
	Okfuskee	4,600	4,500	98
	Pontotoc	13,600	13,500	99
	Seminole	11,200	11,100	99
Stephens	18,600	18,400	99	
Washita	5,900	5,800	98	

Station Totals	573,500	567,800	99
Net Weekly Circulation (1985)		246,700	
Average Daily Circulation (1985)		99,200	

Oklahoma—Oklahoma City

KGMC

Ch. 34

Network Service: None, independent.

Licensee: Seraphim Corp., 1501 N.E. 85th St., Oklahoma City, OK 73113.

Studio: 1501 N.E. 85th St., Oklahoma City.

Telephone: 405-478-3434.

Technical Facilities: Channel No. 34 (590-596 MHz). Authorized power: 1167-kw max. & 785-kw horizontal visual, 116.7-kw max. & 78.5-kw horizontal aural. Antenna: 1209-ft. above av. terrain, 1257-ft. above ground, 2397-ft. above sea level.

Latitude 35° 33' 36"
Longitude 97° 29' 07"

Transmitter: N.E. 85th St. at Ridgeway.

Satellite Earth Station: Prodelln, 5-meter; Scientific Communications receivers.

Ownership: Beverly Hills Hotel Corp., 85%; Ted F. Baze, 15%. BHH ownership: Burton Slatkin, pres.-treas., 11.62%; Robert Mathis, v.p.; Edward Slatkin, secy., 6.35%; Seema Silberstein Boesky, 39.06%; Muriel Slatkin, 18.65%; Greydale Corp., 12.5%; Thomas Slatkin, 6.35%; Ivan Boesky, 3.91%; Donald Korotkin, 1.56%. Ivan Boesky has interest in WRGB(TV), Schenectady, NY.

Began Operation: Nov. 1, 1979. Purchase of remaining 80% by Oklahoma City Bcstg. Inc. from General Media Corp. approved by FCC Feb. 16, 1983. Transfer of control to present owners approved Oct. 21, 1983.

Represented (sales): Seltel Inc.

Represented (legal): Wilmer, Cutler & Pickering.

Represented (engineering): Edward F. Lorentz & Associates.

Personnel:

TED BAZE, president & general manager.
PAUL KRIMSIR, vice president & asst. general manager.
T. DAN LOVING, vice president & general sales manager.
GREG MILLER, vice president & director of engineering.

Highest 30 Sec. Rate (July 6, 1984): \$300.

Total Households: © MSI Consumer Market Data as of 1/1/85. TV Homes, TV% and Circulation © 1985 Arbitron. County coverage based on Arbitron study.

Net Weekly Circulation	State County	Total Households	TV Households	%
50% & Over	OKLAHOMA			
	Alfalfa	2,900	2,900	100
	Caddo	12,100	11,900	99
	Canadian	24,100	23,900	99
	Cleveland	56,900	56,200	99
	Grady	16,700	16,500	99
	Kingfisher	5,800	5,800	100
	Lincoln	11,800	11,700	99
	Logan	10,900	10,800	99
	Mc Clain	8,500	8,400	99
	Major	3,600	3,500	97
Oklahoma	239,200	237,300	99	
Pottawatomie	23,000	22,700	99	
Roger Mills	2,100	2,100	97	



KGMC BPCT-4997 Granted 3/2/79 © American Map Corp., 14244

Net Weekly Circulation	State County	Total Households	TV Households	%
Between 25-49%	OKLAHOMA			
	Blaine	5,800	5,700	98
	Custer	11,600	11,400	98
	Dewey	2,500	2,500	100
	Garfield	26,300	26,000	99
	Garvin	11,800	11,700	99
	Hughes	5,900	5,800	98
	Kay	20,600	20,400	99
	Noble	4,800	4,800	100
	Okfuskee	4,600	4,500	98
Between 5-24%	Payne	24,900	24,600	99
	Seminole	11,200	11,100	99
	Washita	5,900	5,800	98
	OKLAHOMA			
	Beckham	8,900	8,700	98
Grant	2,700	2,700	100	
Kiowa	5,500	5,400	98	
Osage	16,600	16,500	99	
Pontotoc	13,600	13,500	99	
Stephens	18,600	18,400	99	
Station Totals		619,400	613,200	98
Net Weekly Circulation (1985)			278,100	
Average Daily Circulation (1985)			111,800	

Oklahoma—Oklahoma City

KOCO-TV

Ch. 5

Network Service: ABC.

Licensee: Combined Communications Corp. of Oklahoma Inc., Box 14555, Oklahoma City, OK 73113.

Studio: 1300 E. Britton Rd., Oklahoma City, OK 73114.

Telephone: 405-478-3000. TWX: 405-842-3252.

Mailing Address: Box 14555, Oklahoma City, OK 73113.

Technical Facilities: Channel No. 5 (76-82 MHz). Authorized power: 100-kw visual, 14.5-kw aural. Antenna: Directional, 1520-ft. above av. terrain, 1563-ft. above ground, 2726-ft. above sea level.

Latitude 35° 33' 45"
Longitude 97° 29' 24"

Transmitter: 0.33-mi. E of N. Kelly Ave. on Britton Rd.

Satellite Earth Stations: Scientific-Atlanta, 7-meter; Andrew, 7.3-meter & 4.5-meter; Avantek & Scientific-Atlanta receivers.

News Services: AP, UPI, Gannett News Service.

Ownership: Gannett Co. Inc., 100%. For other interests, see Group Ownership of TV Stations.

Began Operation: July 19, 1954. Sale to L. E. Caster (75%) and Ashley L. Robison (25%) by Streets Electronics Inc. approved by FCC Dec. 11, 1957 (Television Digest, Vol. 13:41, 45, 50). Transfer to Caster Estate, et al., approved March 5, 1958 (Vol. 14:7, 8, 10). Sale to Capital City Investment Co. (Cimarron Television Corp.) approved 1961 (Vol. 17:23; 1:4). Transfer to Combined Communications approved July 17, 1970 (Vol. 10:30). Merger of Combined with Gannett Co. approved June 7, 1979 (Vol. 18:20, 38; 19:24).

Represented (sales): Katz Television.

Represented (legal): Gammon & Grange.

Personnel:

AL PARSONS, president & general manager.
DAVID LOVELAND, vice president & general sales manager.
DICK KELLY, national sales manager.
TED NEWCOMB, vice president & chief engineer.
MIKE PALMER, vice president & station manager.
ANN ABERNETHY, vice president & promotion manager.
GARY LONG, vice president, news.
GENE CHEATHAM, local sales manager.
JERRY HART, production manager.

Highest 30 Sec. Rate: \$1500.

NETWORK BASE HOURLY RATE: \$1600.

Total Households: © MSI Consumer Market Data as of 1/1/85. TV Homes, TV% and Circulation © 1985 Arbitron. County coverage based on Arbitron study.

Net Weekly Circulation	State County	Total Households	TV Households	%
50% & Over	OKLAHOMA			
	Alfalfa	2,900	2,900	100
	Blaine	5,800	5,700	98
	Caddo	12,100	11,900	99
	Canadian	24,100	23,900	99
	Cleveland	56,900	56,200	99
	Custer	11,600	11,400	98
	Dewey	2,500	2,500	100
	Ellis	2,400	2,300	96
	Garfield	26,300	26,000	99
	Garvin	11,800	11,700	99
	Grady	16,700	16,500	99
	Grant	2,700	2,700	100
	Harper	1,900	1,900	100
	Kay	20,600	20,400	99
	Kingfisher	5,800	5,800	100
	Lincoln	11,800	11,700	99
	Logan	10,900	10,800	99
	McClain	8,500	8,400	99
	Major	3,600	3,500	97
Murray	5,200	5,200	100	
Noble	4,800	4,800	100	



Net Weekly Circulation	State County	Total Households	TV Households	%	
50% & Over	Okfuskee	4,600	4,500	98	
	Oklahoma	239,200	237,300	99	
	Payne	24,900	24,600	99	
	Pontotoc	13,600	13,500	99	
	Pottawatomie	23,000	22,700	99	
	Seminole	11,200	11,100	99	
	Stephens	18,600	18,400	99	
	Washita	5,900	5,800	98	
	Woods	4,400	4,300	98	
	Woodward	9,000	8,800	98	
Between 25-49%	KANSAS				
	Barber	2,700	2,600	96	
	Cowley	14,800	14,600	99	
OKLAHOMA	Beckham	8,900	8,700	98	
	Comanche	36,700	36,400	99	
	Hughes	5,900	5,800	98	
	Kiowa	5,500	5,400	98	
	Pittsburg	16,400	16,100	98	
	Between 5-24%	OKLAHOMA			
		Atoka	4,800	4,700	98
Beaver		3,000	3,000	100	
Carter		17,900	17,700	99	
Coal		2,400	2,400	100	
Creek		23,800	23,500	99	
Harmon		1,800	1,800	100	
Jefferson		3,400	3,400	100	
Okmulgee		15,600	15,400	99	
Osage		16,600	16,500	99	
Pawnee		6,800	6,700	99	
Roger Mills		2,100	2,100	97	
TEXAS					
Hardeman	2,500	2,500	100		
Station Totals		794,900	786,500	98	
Net Weekly Circulation (1985)			557,200		
Average Daily Circulation (1985)			328,800		

Oklahoma—Oklahoma City

KOKH-TV

Ch. 25

Network Service: None, independent.

Licensee: Blair Broadcasting of Oklahoma Inc., 1228 E. Wilshire Blvd., Oklahoma City, OK 73111.

Studio: 1228 E. Wilshire Blvd., Oklahoma City, OK 73111.

Telephone: 405-843-2525.

Technical Facilities: Channel No. 25 (536-542 MHz). Authorized power: 1410-kw visual, 141-kw aural. Antenna: 1540-ft. above av. terrain, 1619-ft. above ground, 2749-ft. above sea level.

Latitude 35° 32' 58"
Longitude 97° 29' 18"

Transmitter: 1228 N.E. Wilshire Blvd.

Satellite Earth Stations: Scientific-Atlanta, 7-meter; GLR & Scientific-Atlanta receivers.

News Services: AP, CNN Headline News, UPI.

Ownership: John Blair & Co., 100%. For other interests, see Group Ownership of TV Stations.

Began Operation: Feb. 2, 1959 as a non-commercial, educational station. Sale to present owner approved by FCC June 6, 1979 (Television Digest, Vol. 19:25). Resumed operation as commercial station Oct. 1, 1979.

Represented (sales): Blair Television.

Represented (legal): Covington & Burling.

Personnel:

DAVID MURPHY, president & general manager.
JAMES HARMMEYER, vice president & general sales manager.
TIM COWDEN, program director.

Highest 30 Sec. Rate (July 12, 1984): \$600.

Total Households: © MSI Consumer Market Data as of 1/1/85. TV Homes, TV% and Circulation © 1985 Arbitron. County coverage based on Arbitron study.

Net Weekly Circulation	State County	Total Households	TV Households	%
50% & Over	OKLAHOMA			
	Beckham	8,900	8,700	98
	Blaine	5,800	5,700	98
	Canadian	24,100	23,900	99
	Cleveland	56,900	56,200	99
	Custer	11,600	11,400	98
	Garvin	11,800	11,700	99
	Grady	16,700	16,500	99
	Kingfisher	5,800	5,800	100
	Lincoln	11,800	11,700	99
	Logan	10,900	10,800	99
	McClain	8,500	8,400	99
	Oklahoma	239,200	237,300	99
	Pottawatomie	23,000	22,700	99
Washita	5,900	5,800	98	
Between 25-49%	OKLAHOMA			
	Caddo	12,100	11,900	99
	Carter	17,900	17,700	99
	Dewey	2,500	2,500	100
	Garfield	26,300	26,000	99
	Harmon	1,800	1,800	100
	Hughes	5,900	5,800	98



Net Weekly Circulation	State County	Total Households	TV Households	%
Between 25-49%	KAY	20,600	20,400	99
	Major	3,600	3,500	97
	Murray	5,200	5,200	100
	Payne	24,900	24,600	99
	Pontotoc	13,600	13,500	99
	Roger Mills	2,100	2,100	97
	Seminole	11,200	11,100	99
	Stephens	18,600	18,400	99
	Tillman	4,800	4,700	98
	Woods	4,400	4,300	98
	TEXAS	Lipscomb	1,500	1,500
Between 5-24%	OKLAHOMA			
	Coal	2,400	2,400	100
	Comanche	36,700	36,400	99
	Creek	23,800	23,500	99
	Grant	2,700	2,700	100
	Greer	3,100	3,000	97
	Jefferson	3,400	3,400	100
	Kiowa	5,500	5,400	98
	Noble	4,800	4,800	100
	Oktuskee	4,600	4,500	98
	Osage	16,600	16,500	99
Woodward	9,000	8,800	98	
Station Totals		730,500	723,000	98
Net Weekly Circulation (1985)				331,500
Average Daily Circulation (1985)				133,600

Oklahoma—Oklahoma City

KTBO-TV

Ch. 14

Network Service: None, independent.

Licensee: Trinity Broadcasting of Oklahoma City Inc., 3705 N.W. 63rd, Oklahoma City, OK 73116.

Studio: 3705 N.W. 63rd, Oklahoma City, OK 73116.

Telephone: 405-848-1414.

Technical Facilities: Channel No. 14 (470-476 MHz). Authorized power: 575-kw max. & horizontal visual, 372-kw horizontal aural. Antenna: 1130-ft. above av. terrain, 1185-ft. above ground, 2355-ft. above sea level.

Latitude 35° 34' 30"
Longitude 97° 29' 04"

Holds CP for change to 1216-kw max. & 989-kw horizontal visual, 243-kw max. & 198-kw horizontal aural, 1137-ft. above av. terrain.

Transmitter: 1300 N.E. 108th St., Oklahoma City.

Satellite Earth Station: Scientific-Atlanta, 7-meter.

News Service: UPI.

Ownership: Non-profit corp. For other interests, see Group Ownership of TV Stations.

Began Operation: March 6, 1981.

Represented (legal): May, Dunn & Gay.

Represented (engineering): Smith & Powstenko.

Personnel:

AL BROWN, general manager.
JOHN GORDON, chief engineer.

Highest 30 Sec. Rate: \$50.

Arbitron Data: Not available.



Television Digest with Consumer Electronics

The authoritative service for broadcasting,
consumer electronics & allied fields
since 1945

Call 202-872-9200 for more information

Oklahoma—Oklahoma City

KTVY

Ch. 4

Network Service: NBC.

Licensee: KTVY Inc., Box 14068, Oklahoma City, OK 73113.

Studio: 500 E. Britton Rd., Oklahoma City, OK 73114.

Mailing Address: Box 14068, Oklahoma City, OK 73113.

Telephone: 405-478-1212. TWX: 910-830-6866.

Technical Facilities: Channel No. 4 (66-72 MHz). Authorized power: 97.7-kw visual, 19.5-kw aural. Antenna: 1540-ft. above av. terrain, 1602-ft. above ground, 2749-ft. above sea level.

Latitude 35° 34' 07"
Longitude 97° 29' 20"

Transmitter: 1401 E. Britton Rd.

Multichannel TV Sound: Stereo only.

Satellite Earth Station: Harris, 6.2-meter; Harris receivers.

News Services: AP, NBC, UPI.

Ownership: The Evening News Association. For officers & other interests, see Group Ownership of Television Stations.

Began Operation: June 6, 1949. Sale to present owner by Gaylord Bcstg. Co. approved by FCC Oct. 29, 1975 (Television Digest, Vol. 15:29).

Represented (sales): MMT Sales Inc.

Represented (legal): Pierson, Ball & Dowd.

Represented (engineering): A. D. Ring & Associates.

Personnel:

LEE ALLAN SMITH, vice president & general manager.
PAUL WISE, general sales manager.
BILL THRASH, director of operations.
RON TURNER, news director.
CHARLES ANDREW, promotion manager.
JOHN BUSHNELL, chief engineer.

Highest 30 Sec. Rate: \$3000.

NETWORK BASE HOURLY RATE: \$1750.

Total Households: © MSI Consumer Market Data as of 1/1/85. TV Homes, TV% and Circulation © 1985 Arbitron. County coverage based on Arbitron study.

Net Weekly Circulation	State County	Total Households	TV Households	%
50% & Over	OKLAHOMA			
	Alfalfa	2,900	2,900	100
	Beckham	8,900	8,700	98
	Blaine	5,800	5,700	98
	Caddo	12,100	11,900	99
	Canadian	24,100	23,900	99
	Carter	17,900	17,700	99
	Cleveland	56,900	56,200	99
	Custer	11,600	11,400	98
	Dewey	2,500	2,500	100
	Ellis	2,400	2,300	96
	Garfield	26,300	26,000	99
	Garvin	11,800	11,700	99
	Grady	16,700	16,500	99
	Grant	2,700	2,700	100
	Greer	3,100	3,000	97
	Harper	1,900	1,900	100
Hughes	5,900	5,800	98	
Jackson	11,000	10,900	99	
Kay	20,600	20,400	99	
Kingfisher	5,800	5,800	100	
Kiowa	5,500	5,400	98	
Lincoln	11,800	11,700	99	



Net Weekly Circulation	State County	Total Households	TV Households	%
50% & Over	Logan	10,900	10,800	99
	McClain	8,500	8,400	99
	Major	3,600	3,500	97
	Murray	5,200	5,200	100
	Noble	4,800	4,800	100
	Okfuskee	4,600	4,500	98
	Oklahoma	239,200	237,300	99
	Payne	24,900	24,600	99
	Pontotoc	13,600	13,500	99
	Pottawatomie	23,000	22,700	99
	Roger Mills	2,100	2,100	97
	Seminole	11,200	11,100	99
	Stephens	18,600	18,400	99
	Washita	5,900	5,800	98
Woods	4,400	4,300	98	
Woodward	9,000	8,800	98	
Between 25-49%	OKLAHOMA			
	Coal	2,400	2,400	100
	Comanche	36,700	36,400	99
	Harmon	1,800	1,800	100
	Johnston	4,300	4,200	98
	Pittsburg	16,400	16,100	98
Tillman	4,800	4,700	98	
Between 5-24%	OKLAHOMA			
	Atoka	4,800	4,700	98
	Cotton	3,300	3,300	100
	Creek	23,800	23,500	99
	Jefferson	3,400	3,400	100
	Oklmulgee	15,600	15,400	99
	Osage	16,600	16,500	99
	Pawnee	6,800	6,700	99
Station Totals		798,400	789,900	98
Net Weekly Circulation (1985)			587,400	
Average Daily Circulation (1985)			353,300	

Oklahoma—Oklahoma City

KWTV

Ch. 9

Network Service: CBS.

Licensee: Griffin Television Inc., Box 14159, Oklahoma City, OK 73113.

Studio: 7401 N. Kelley Blvd., Oklahoma City, OK 73113.

Telephone: 405-843-6641. **TWX:** 910-830-6852.

Technical Facilities: Channel No. 9 (186-192 MHz). Authorized power: 316-kw visual, 33.9-kw aural. Antenna: 1520-ft. above av. terrain, 1572-ft. above ground, 2724-ft. above sea level.

Latitude 35° 32' 58"
Longitude 97° 29' 48"

Transmitter: 7401 N. Kelley Blvd.

Multichannel TV Sound: Stereo & separate audio program.

Satellite Earth Station: 6 Transmit/receive; Scientific-Atlanta & Harris, 7-meter, 3.5-meter & 3-meter; Scientific-Atlanta, Harris & M/A-Com receivers.

News Services: AP, CBS, UPI, Group W Newsfeed, Conus.

Ownership: John T. Griffin & Martha Watson Griffin, trustees, 99.9%.

Began Operation: Dec. 20, 1953.

Represented (sales): Harrington, Righter & Parsons Inc.

Represented (legal): Fletcher, Heald & Hildreth.

Represented (engineering): Cohen & Dippell.

Personnel:

- DUANE HARM, president.
- JERRY DALRYMPLE, vice president & director of operations.
- KENNETH TAISHOFF, station manager.
- FRAN CONWAY, general sales manager.
- JOHN McNALLY, chief engineer.
- A. R. SANDUBRAE, news director.

Highest 30 Sec. Rate (1983): \$4000.

NETWORK BASE HOURLY RATE: \$1570.

Total Households: © MSI Consumer Market Data as of 1/1/85. TV Homes, TV% and Circulation © 1985 Arbitron. County coverage based on Arbitron study.

Net Weekly Circulation	State County	Total Households	TV Households	%
50% & Over	OKLAHOMA			
	Alfalfa	2,900	2,900	100
	Beckham	8,900	8,700	98
	Blaine	5,800	5,700	98
	Caddo	12,100	11,900	99
	Canadian	24,100	23,900	99
	Carter	17,900	17,700	99
	Cleveland	56,900	56,200	99
	Custer	11,600	11,400	98
	Dewey	2,500	2,500	100
	Ellis	2,400	2,300	96
	Garfield	26,300	26,000	99
	Garvin	11,800	11,700	99
	Grady	16,700	16,500	99
	Grant	2,700	2,700	100
	Greer	3,100	3,000	97
	Harmon	1,800	1,800	100
	Harper	1,900	1,900	100
	Hughes	5,900	5,800	98
	Jackson	11,000	10,900	99
	Kay	20,600	20,400	99
Kingfisher	5,800	5,800	100	
Kiowa	5,500	5,400	98	
Lincoln	11,800	11,700	99	
Logan	10,900	10,800	99	



KWTV- BMPCT-1471 Granted 11/3/53 © American Map Corp., 14244

Net Weekly Circulation	State County	Total Households	TV Households	%
50% & Over	Mc Clair	8,500	8,400	99
	Major	3,600	3,500	97
	Murray	5,200	5,200	100
	Noble	4,800	4,800	100
	Okfuskee	4,600	4,500	98
	Oklahoma	239,200	237,300	99
	Payne	24,900	24,600	99
	Pontotoc	13,600	13,500	99
	Pottawatomie	23,000	22,700	99
	Roger Mills	2,100	2,100	97
	Seminole	11,200	11,100	99
	Stephens	18,600	18,400	99
	Washita	5,900	5,800	98
	Woods	4,400	4,300	98
Woodward	9,000	8,800	98	
Between 25-49%	KANSAS			
	Barber	2,700	2,600	96
	OKLAHOMA			
	Comanche	36,700	36,400	99
Pittsburg	16,400	16,100	98	
Tillman	4,800	4,700	98	
Between 5-24%	OKLAHOMA			
	Coal	2,400	2,400	100
	Cotton	3,300	3,300	100
	Jefferson	3,400	3,400	100
	Johnston	4,300	4,200	98
	Marshall	5,200	5,100	98
	Osage	16,600	16,500	99
	Pawnee	6,800	6,700	99
	TEXAS			
	Collingsworth	1,800	1,700	94
Station Totals		763,900	755,700	98
Net Weekly Circulation (1985)				584,200
Average Daily Circulation (1985)				347,400

Oklahoma—Sayre

KVIJ-TV

Ch. 8

(Satellite of KVII-TV, Amarillo, TX)

Network Service: ABC.

Licensee: Marsh Media Inc., One Broadcast Center, Amarillo, TX 79101-4328.

Telephone: 405-928-3233.

Technical Facilities: Channel No. 8 (180-186 MHz). Authorized power: 26.3-kw visual, 5.26-kw aural. Antenna: 580-ft. above av. terrain, 647-ft. above ground, 2767-ft. above sea level.

Latitude 35° 25' 25"

Longitude 99° 50' 30"

Transmitter: 14.3-mi. NW of Sayre.

News Service: AP.

Ownership: Marsh Media. For other interests, see KVII-TV, Amarillo, TX.

Began Operation: Aug. 7, 1961. Left air Aug. 11, 1965. Sale to Bass Bcstg. by Lonnie J. and Alice H. Preston approved Nov. 17, 1965 by FCC (*Television Digest*, Vol. 5:33). Resumed operation May 17, 1966. Sale to present owner by Bass Bcstg. approved by FCC Dec. 19, 1975.

Represented (sales): Katz Television.

Represented (legal): Wiley & ReIn.

Represented (engineering): Smith & Powstenko.

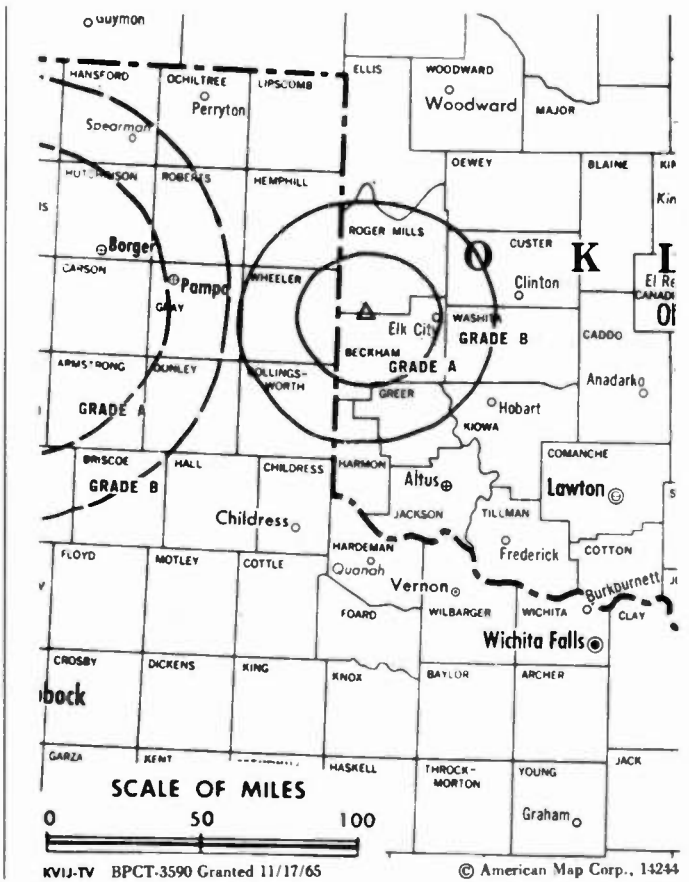
Personnel:

GLEN NEAL, resident engineering supervisor.

Rates: See KVII-TV, Amarillo, TX.

NETWORK BASE HOURLY RATE: Bonus to KVII-TV, Amarillo, TX.

Arbitron Data: Figures Included with KVII-TV, Amarillo, TX.



Oklahoma—Tulsa

KGCT-TV

Ch. 41

Network Service: None, independent.

Licensee: Tulsa TV 41, 5727 S. Garnett, Suite F, Tulsa, OK 74146.

Studio: 5727 S. Garnett Rd., Tulsa, OK 74146.

Telephone: 918-252-9589.

Technical Facilities: Channel No. 41 (632-638 MHz). Authorized power: 1350-kw max. & 295-kw horizontal visual, 58.9-kw aural. Antenna: 1510-ft. above av. terrain, 1368-ft. above ground, 2168-ft. above sea level.

Latitude 36° 02' 28"
Longitude 95° 39' 24"

Transmitter: 2.67-mi. NE of State Rte. 51, on 101st St., near Oneta.

Satellite Earth Stations: Microdyne, Astron & Harris, 5-meter & 3-meter; Automation Techniques & Gardiner receivers.

Ownership: Joint venture of Green Country Associates Ltd. & Satellite Television Systems, Ltd. Partnership. Green Country ownership: Ray L. Beindorf, 85%; Armstrong Investment Co., 7.5%; Western Area Bureau, 7.5%. Satellite TV ownership: Satellite Syndicated Systems Inc., gen. partner, 100%. SSS ownership: Edward L. Taylor, 48.59%; Norman Tregenza, 6.43%; SSS Employee Stock Ownership Plan, 5.3%; Fred Blencowe, 4.1%; George Paidas, 2.05%; Suzanne Taylor, 1.83%; Thomas S. Paduck, 1.46%; Neale F. Hoooley, 1.22%; Selman Kremer, 1%; Albert Merson, 0.83%. For other interests, see Group Ownership of TV Stations.

Began Operation: March 18, 1981.

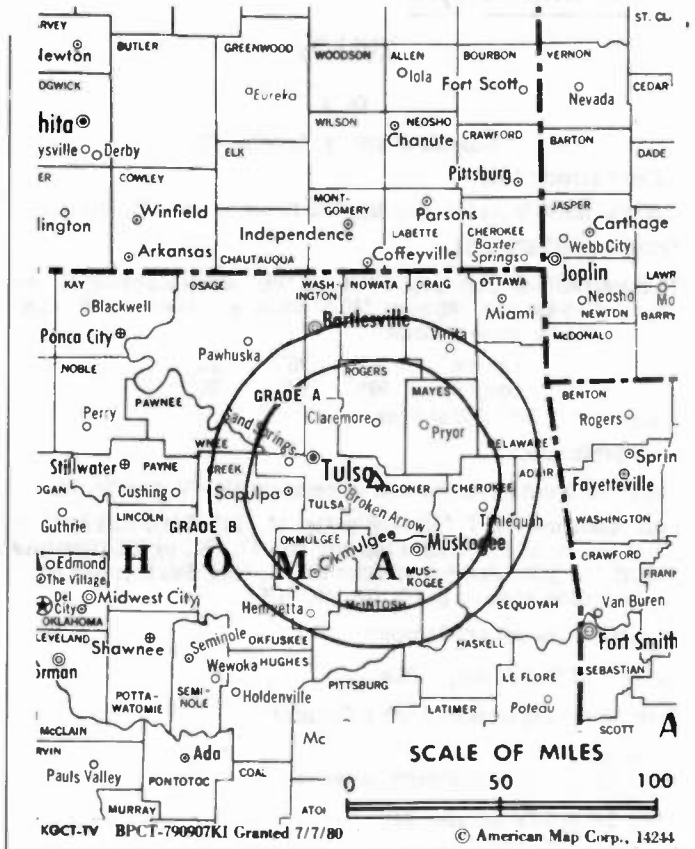
Represented (legal): Ward & Mendelsohn.

Personnel:

WILLIAM (DAN) HARLEY, general manager.
MARTY MARTIN, chief engineer & station manager.
LINDA FITZGERALD, traffic.
PEGGY MARSH, administrative assistant to general manager.

Highest 30 Sec. Rate (July 1, 1984): \$80.

Total Households: © MSI Consumer Market Data as of 1/1/85. TV Homes, TV% and Circulation © 1985 Arbitron. County coverage based on Arbitron study.



KGCT-TV BPCT-790907K1 Granted 7/7/80 © American Map Corp., 14244

Net Weekly Circulation	State County	Total Households	TV Households	%
Between 5-24%	OKLAHOMA			
	Mayes	13,700	13,500	99
	Muskogee	27,100	26,700	99
	Nowata	4,800	4,800	100
	Rogers	19,200	19,000	99
	Tulsa	203,500	201,900	99
	Wagoner	17,600	17,400	99
Washington	20,800	20,700	100	
Station Totals		306,700	304,000	99
Net Weekly Circulation (1985)				25,100
Average Daily Circulation (1985)				7,500

Oklahoma—Tulsa

KJRH

Ch. 2

Network Service: NBC.

Licensee: Scripps-Howard Broadcasting Co., 3701 S. Peoria Ave., Tulsa, OK 74105.

Studio: 3701 S. Peoria Ave., Tulsa, OK 74105.

Telephone: 918-743-2222. TWX: 910-845-2134.

Technical Facilities: Channel No. 2 (54-60 MHz). Authorized power: 100-kw visual, 15-kw aural. Antenna: Circularly polarized, 1828-ft. above av. terrain, 1775-ft. above ground, 2465-ft. above sea level.

Latitude 36° 01' 15"
Longitude 95° 40' 32"

Transmitter: N of intersection of Muskogee Toll Rd. & S. 101st St., approx. 1.8-mi. E of Oneta.

Satellite Earth Station: Microwave General, 6-meter; Scientific-Atlanta receivers.

News Services: AP, UPI, NBC.

Ownership: Scripps-Howard Bcstg. Co. For other interests, see Group Ownership of TV Stations.

Began Operation: Dec. 5, 1954. Sale to present owner by Central Plains Enterprises Inc. approved by FCC Nov. 25, 1970 (Television Digest, Vol. 10:24, 48).

Represented (sales): Blair Television.

Represented (legal): Baker & Hostetler.

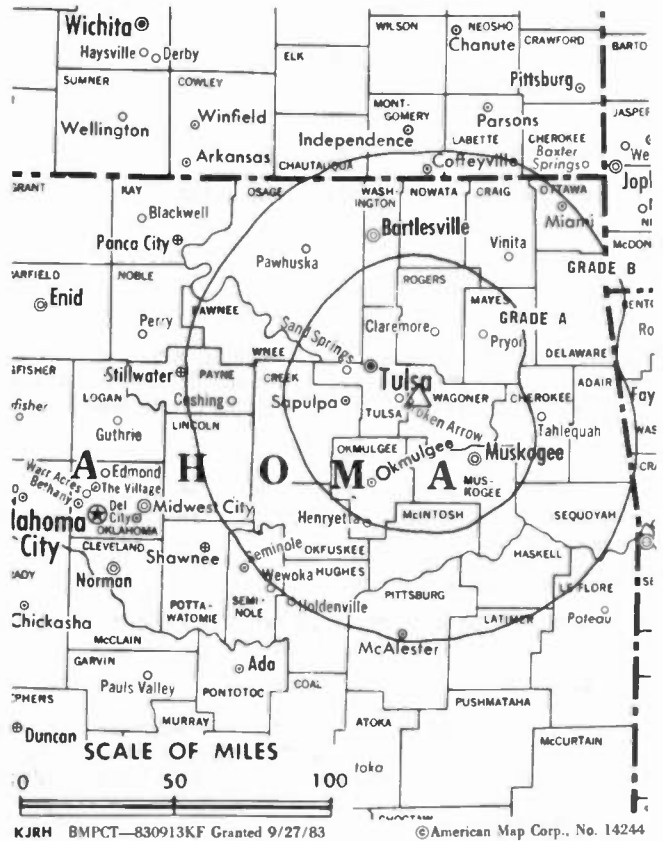
Personnel:

DONALD L. PERRIS, president.
F. BEN HEVEL, vice president & general manager.
WILLIAM DONAHUE, assistant general manager.
MICHAEL VRABAC, general sales manager.
TOM ALLEN, operations manager.
JOHN HILL, promotion manager.
CRAIG ALLISON, local sales manager.
TONY MARINO, news director.
ART BATES, chief engineer.

Rates: Not available.

Total Households: © MSI Consumer Market Data as of 1/1/85. TV Homes, TV% and Circulation © 1985 Arbitron. County coverage based on Arbitron study.

Net Weekly Circulation	State County	Total Households	TV Households	%
50% & Over	KANSAS			
	Chautauqua	2,400	2,400	100
	Montgomery	17,300	17,000	98
	OKLAHOMA			
	Adair	6,600	6,400	97
	Cherokee	11,900	11,700	98
	Craig	5,600	5,500	98
	Creek	23,800	23,500	99
	Delaware	10,400	10,100	97
	Latimer	3,800	3,700	97
	Mc Intosh	7,000	6,900	99
	Mayes	13,700	13,500	99
	Muskogee	27,100	26,700	99
	Nowata	4,800	4,800	100
	Okfuskee	4,600	4,500	98
	Okmulgee	15,600	15,400	99
	Osage	16,600	16,500	99
	Pawnee	6,800	6,700	99
	Rogers	19,200	19,000	99
Tulsa	203,500	201,900	99	



KJRH BNPCT-830913KF Granted 9/27/83 © American Map Corp., No. 14244

Net Weekly Circulation	State County	Total Households	TV Households	%
50% & Over	Wagoner	17,600	17,400	99
	Washington	20,800	20,700	100
Between 25-49%	KANSAS			
	Elk	1,700	1,700	100
	OKLAHOMA			
	Haskell	4,700	4,600	98
	Hughes	5,900	5,800	98
	Kay	20,600	20,400	99
	Ottawa	13,100	13,000	99
	Payne	24,900	24,600	99
Pittsburg	16,400	16,100	98	
Sequoyah	11,700	11,400	97	
Between 5-24%	ARKANSAS			
	Benton	32,900	32,200	98
	Franklin	5,700	5,600	98
	Scott	3,800	3,700	97
	Washington	39,000	38,100	98
	KANSAS			
	Cherokee	8,900	8,800	99
	Cowley	14,800	14,600	99
	Labette	10,100	9,900	98
	Neosho	7,200	7,100	99
Wilson	4,900	4,800	98	
MISSOURI				
Mc Donald	5,900	5,800	98	
OKLAHOMA				
Custer	11,600	11,400	98	
Le Flore	16,400	16,000	98	
Lincoln	11,800	11,700	99	
Station Totals		711,100	701,600	98
Net Weekly Circulation (1985)			433,500	
Average Daily Circulation (1985)			251,600	

Oklahoma—Tulsa

KOKI-TV

Ch. 23

Network Service: None, independent.

Licensee: Tulsa 23, Limited Partnership, 7422 E. 46th Pl., Tulsa, OK 74145.

Studio: 7422 E. 46th Pl., Tulsa.

Telephone: 918-663-6880.

Mailing Address: Box 33223, Tulsa, OK 74153.

Technical Facilities: Channel No. 23 (524-530 MHz). Authorized power: 3310-kw max. & 1480-kw horizontal visual, 331-kw max. & 148-kw horizontal aural. Antenna: 1310-ft. above av. terrain, 1274-ft. above ground, 1994-ft. above sea level.

Latitude 36° 01' 35.8"
Longitude 95° 40' 43.7"

Transmitter: SW 1/4 of NE 1/4, Sec. 23, Twp. 18N, Range 15 East, near Coweta.

Multichannel TV Sound: Stereo only.

Satellite Earth Stations: Odom, 3.8-meter; Scientific-Atlanta, 5-meter; Automation Techniques & Scientific-Atlanta receivers.

News Service: AP.

Ownership: James U. Lavenstein, gen. partner, 10%; Benjamin F. Boddie, gen. partner, 3.5%; John H. Williams, Joanne S. Williams, Robert E. Thomas, Paribus Co. & Avitrol Corp., limited partners, 10% each; Walter H. Helmerich III & C. W. Flint Jr., limited partners, 7.5% each; 6 other limited partners, none with more than 5.5%.

Began Operation: Oct. 26, 1980.

Represented (sales): Katz Independent TV Sales.

Represented (legal): Wilner & Schelner.

Represented (engineering): Silliman & Silliman.

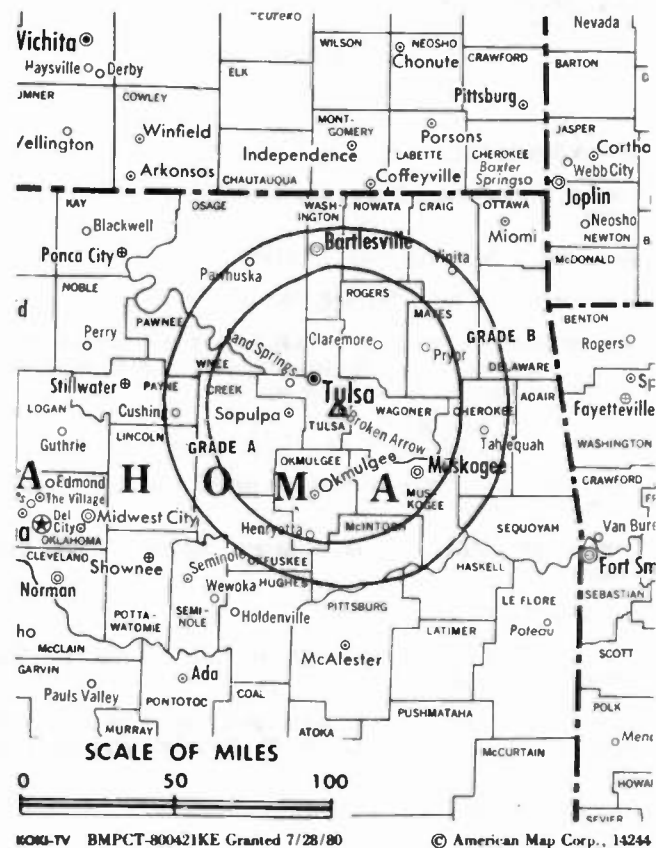
Personnel:

JAMES LAVENSTEIN, general manager.
MIKE BRAKER, general & national sales manager.
EUGENE WILKIN, program & film buyer.
ROBERT G. HARDIE, chief engineer.
WES BUTLER, production manager.
LIBBY PARRISH, traffic manager.
DICK ENDERWOOD, promotion manager.
DENNIS MOORE, business manager.

Highest 30 Sec. Rate (July 15, 1985): \$150.

Total Households: © MSI Consumer Market Data as of 1/1/85. TV Homes, TV% and Circulation © 1985 Arbitron. County coverage based on Arbitron study.

Net Weekly Circulation	State County	Total Households	TV Households	%
50% & Over	OKLAHOMA			
	Craig	5,600	5,500	98
	Mc Intosh	7,000	6,900	99
	Mayes	13,700	13,500	99
	Muskogee	27,100	26,700	99
	Nowata	4,800	4,800	100
	Okmulgee	15,600	15,400	99
	Rogers	19,200	19,000	99
	Tulsa	203,500	201,900	99
	Wagoner	17,600	17,400	99
	Washington	20,800	20,700	100



Net Weekly Circulation	State County	Total Households	TV Households	%
Between 25-49%	KANSAS			
	Montgomery	17,300	17,000	98
	OKLAHOMA			
	Adair	6,600	6,400	97
	Cherokee	11,900	11,700	98
	Creek	23,800	23,500	99
	Haskell	4,700	4,600	98
	Okfuskee	4,600	4,500	98
	Osage	16,600	16,500	99
	Ottawa	13,100	13,000	99
	Pawnee	6,800	6,700	99
Pittsburg	16,400	16,100	98	
Between 5-24%	KANSAS			
	Chautauqua	2,400	2,400	100
	Elk	1,700	1,700	100
	Labette	10,100	9,900	98
	OKLAHOMA			
	Delaware	10,400	10,100	97
	Hughes	5,900	5,800	98
	Kay	20,600	20,400	99
	Latimer	3,800	3,700	97
	Le Flore	16,400	16,000	98
	Sequoyah	11,700	11,400	97
Station Totals		539,700	533,200	98
Net Weekly Circulation (1985)				245,300
Average Daily Circulation (1985)				106,900

Oklahoma—Tulsa

KOTV

Ch. 6

Network Service: CBS.

Licensee: KOTV Inc., Box 6, Tulsa, OK 74101.

Studio: 302 S. Frankfort St., Box 6, Tulsa, OK 74101.

Telephone: 918-582-6666. TWX: 918-923-3356.

Technical Facilities: Channel No. 6 (82-88 MHz). Authorized power: 100-kw visual, 10-kw aural. Antenna: 1885-ft. above av. terrain, 1812-ft. above ground, 2522-ft. above sea level.

Latitude 36° 01' 15"
Longitude 95° 40' 32"

Transmitter: Approx. 1.8-mi. E of Oneta, N of intersection of Muskogee Toll Rd. & S. 101st St.

Satellite Earth Stations: Scientific-Atlanta, 7-meter; Scientific-Atlanta receivers.

News Services: AP, CBS, Group W Newsfeed, UPI.

Ownership: Belo Bcstg. Corp. For other interests, see Group Ownership of TV Stations.

Began Operation: Oct. 22, 1949; sale to General Television Co. (Jack D. Wrather and mother, 50%; Maria Helen Alvarez, 50%) approved by FCC July 13, 1952 (Television Digest, Vol. 8:19, 31). Sale to Corinthian Bcstg. approved May 13, 1954 (Vol. 10:20). Merger of Corinthian Bcstg. with Dun & Bradstreet approved by FCC April 14, 1971 (Vol. 11:16, 21). Sale to present owner by Corinthian approved Nov. 22, 1983 (Vol. 23:20).

Represented (sales): Pety Television Inc.

Represented (legal): Covington & Burling.

Represented (engineering): Jules Cohen & Associates.

Personnel:

- WARD HUEY, president, Belo Broadcasting.
- PHILLIP KELLER, vice president & general manager.
- JIM BISAGNI, general sales manager.
- DAVE BUNNELL, national sales manager.
- LARRY STEVENSON, local sales manager.
- BOB ALLEN, program director.
- FOSTER MORGAN, news director.
- DON STAFFORD, chief engineer.
- IRV JOHNSON, production manager.
- RICK HERRMANN, promotion manager.

Highest 30 Sec. Rate (July 1, 1985): \$2200.

NETWORK BASE HOURLY RATE: \$1300.

Total Households: © MSI Consumer Market Data as of 1/1/85. TV Homes, TV% and Circulation © 1985 Arbitron. County coverage based on Arbitron study.

Net Weekly Circulation	State County	Total Households	TV Households	%
50% & Over	KANSAS			
	Chautauqua	2,400	2,400	100
	Elk	1,700	1,700	100
	Montgomery	17,300	17,000	98
	OKLAHOMA			
	Adair	6,600	6,400	97
	Cherokee	11,900	11,700	98
	Craig	5,600	5,500	98
	Creek	23,800	23,500	99
	Delaware	10,400	10,100	97
	Kay	20,600	20,400	99
	Mc Intosh	7,000	6,900	99
	Mayes	13,700	13,500	99
	Muskogee	27,100	26,700	99
Nowata	4,800	4,800	100	



Net Weekly Circulation	State County	Total Households	TV Households	%
50% & Over	Okmulgee	15,600	15,400	99
	Osage	16,600	16,500	99
	Pawnee	6,800	6,700	99
	Pittsburg	16,400	16,100	98
	Rogers	19,200	19,000	99
	Tulsa	203,500	201,900	99
	Wagoner	17,600	17,400	99
	Washington	20,800	20,700	100

Net Weekly Circulation	State County	Total Households	TV Households	%
Between 25-49%	OKLAHOMA			
	Haskell	4,700	4,600	98
	Hughes	5,900	5,800	98
	Latimer	3,800	3,700	97
	Okfuskee	4,600	4,500	98
	Ottawa	13,100	13,000	99
Payne	24,900	24,600	99	
Sequoyah	11,700	11,400	97	

Net Weekly Circulation	State County	Total Households	TV Households	%
Between 5-24%	ARKANSAS			
	Benton	32,900	32,200	98
Washington	39,000	38,100	98	

Net Weekly Circulation	State County	Total Households	TV Households	%
Between 5-24%	KANSAS			
	Cherokee	8,900	8,800	99
	Labette	10,100	9,900	98
Wilson	4,900	4,800	98	

Net Weekly Circulation	State County	Total Households	TV Households	%
Between 5-24%	MISSOURI			
	Mc Donald	5,900	5,800	98
Newton	16,000	15,800	99	

Net Weekly Circulation	State County	Total Households	TV Households	%
Between 5-24%	OKLAHOMA			
	Le Flore	16,400	16,000	98
Lincoln	11,800	11,700	99	

Station Totals	Total Households	TV Households	%
Station Totals	684,000	675,000	98
Net Weekly Circulation (1985)		461,500	
Average Daily Circulation (1985)		280,000	

Oklahoma—Tulsa

KTCT

Ch. 47

Network Service: None, independent.

Grantee: Coit Inc., 897 Hinckley Rd., Burlingame, CA 94010.

Studio: 11414 E. 58th St., Tulsa, OK 74146.

Telephone: 918-250-9402.

Mailing Address: Box 54820, Tulsa, OK 74155.

Technical Facilities: Channel No. 47 (668-624 MHz). Authorized power: 1660-kw visual, 166-kw aural. Antenna: 1510-ft. above av. terrain, 1425-ft. above ground, 1839-ft. above sea level.

Latitude	36°	01'	15"
Longitude	95°	40'	32"

Transmitter: Oneta, OK.

Satellite Earth Station: Paraclipse, 4.8-meter; M/A-Com receivers.

Ownership: Coit Drapery & Cleaners Inc., 100%. Louis J. Kearns, pres. & Shirley Kearns, secy., 67.6% jointly; Robert L. Kearns, v.p. & Janet L. Kearns, 16.2% each. Kearns have interest in WRDG(TV), Burlington, NC.

Began Operation: June 20, 1985.

Represented (legal): Baraff, Koerner, Olender & Hochberg.

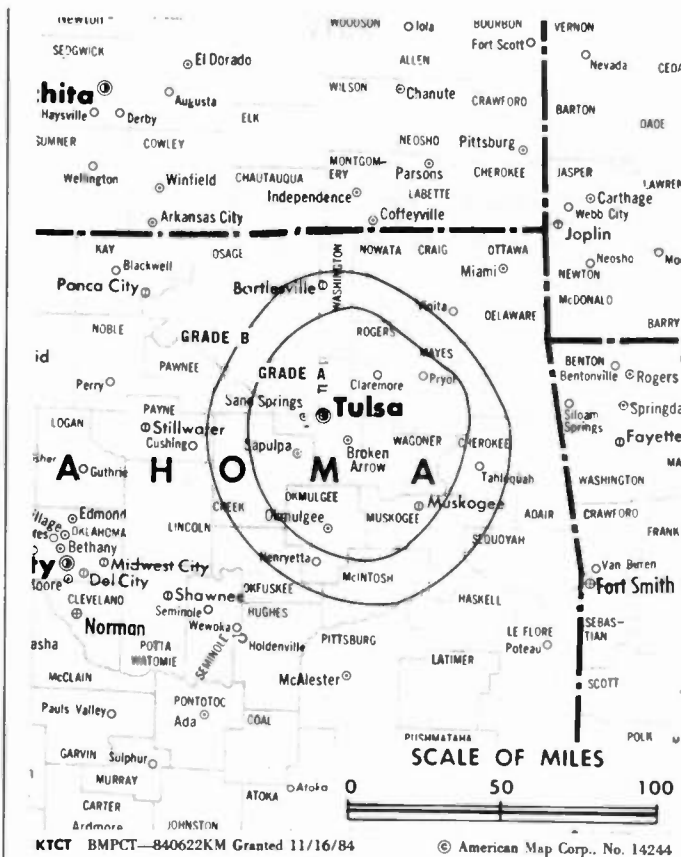
Represented (engineering): E. Harold Munn Jr. & Associates Inc.

Personnel:

JAMES O. BOWLES, operations manager & engineer.

Highest One Hour Rate: \$600.

Highest 30 Sec. Rate: \$50.



Oklahoma—Tulsa

KTUL-TV

Ch. 8

Network Service: ABC.

Licensee: KTUL Television Inc., Box 8, Tulsa, OK 74101.

Studio: Lookout Mountain, Tulsa.

Telephone: 918-446-3351. TWX: 910-845-2181.

Mailing Address: Box 8, Tulsa, OK 74101.

Technical Facilities: Channel No. 8 (180-186 MHz). Authorized power: 316-kw visual, 31.6-kw aural. Antenna: 1880-ft. above av. terrain, 1909-ft. above ground, 2549-ft. above sea level.

Latitude 35° 58' 08"
Longitude 95° 36' 55"

Transmitter: 13455 S. 321st St. E, 2.3-mi. NE of Coweta, OK.

Satellite Earth Stations: Andrew, 7.3-meter; Avantek receivers.

News Services: UPI, NIWS, Washington News Bureau.

Ownership: Allbritton Communications Co. For other interests, see Group Ownership of TV Stations.

Began Operation: Sept. 18, 1954. Sale to present owner by Leake TV Inc. approved by FCC Feb. 14, 1983 (Television Digest, Vol. 22:45).

Represented (sales): TeleRep Inc.

Represented (legal): Hogan & Hartson.

Represented (engineering): Cohen & Dippell.

Personnel:

JOHN GARWOOD, president & general manager.

JENNIFER PENDERGRAFT, director of business affairs.

STEPHEN DANT, general sales manager

P. KENT DOLL, program/promotion manager.

ROMAN HLOHOWSKYJ, chief engineer.

TOM DOERR, news director.

RANDY PRATT, national sales manager.

CHARLIE RAY, operations manager.

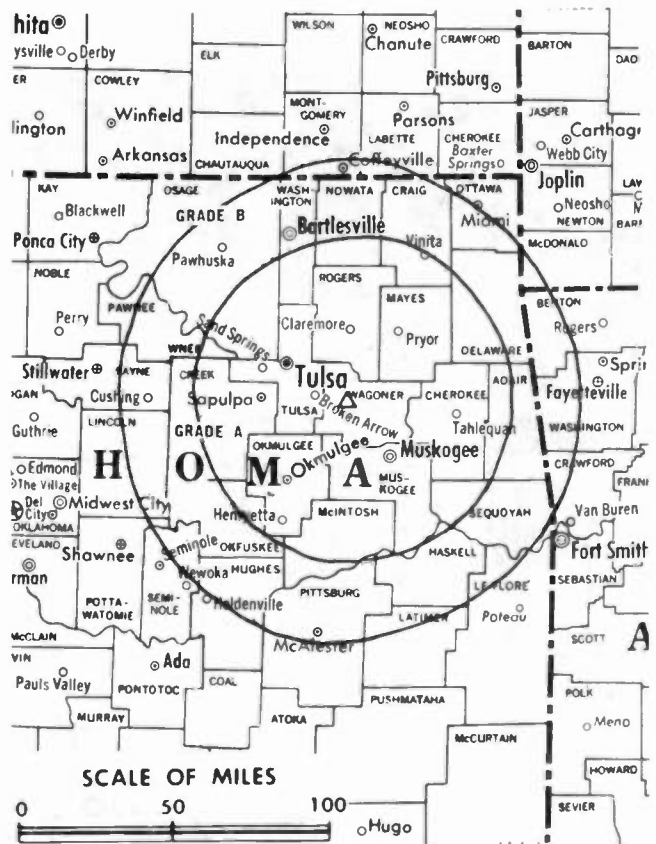
JILDA UNRUH, director of community affairs.

Highest 30 Sec. Rate (July 6, 1984): \$1500.

NETWORK BASE HOURLY RATE: \$1300.

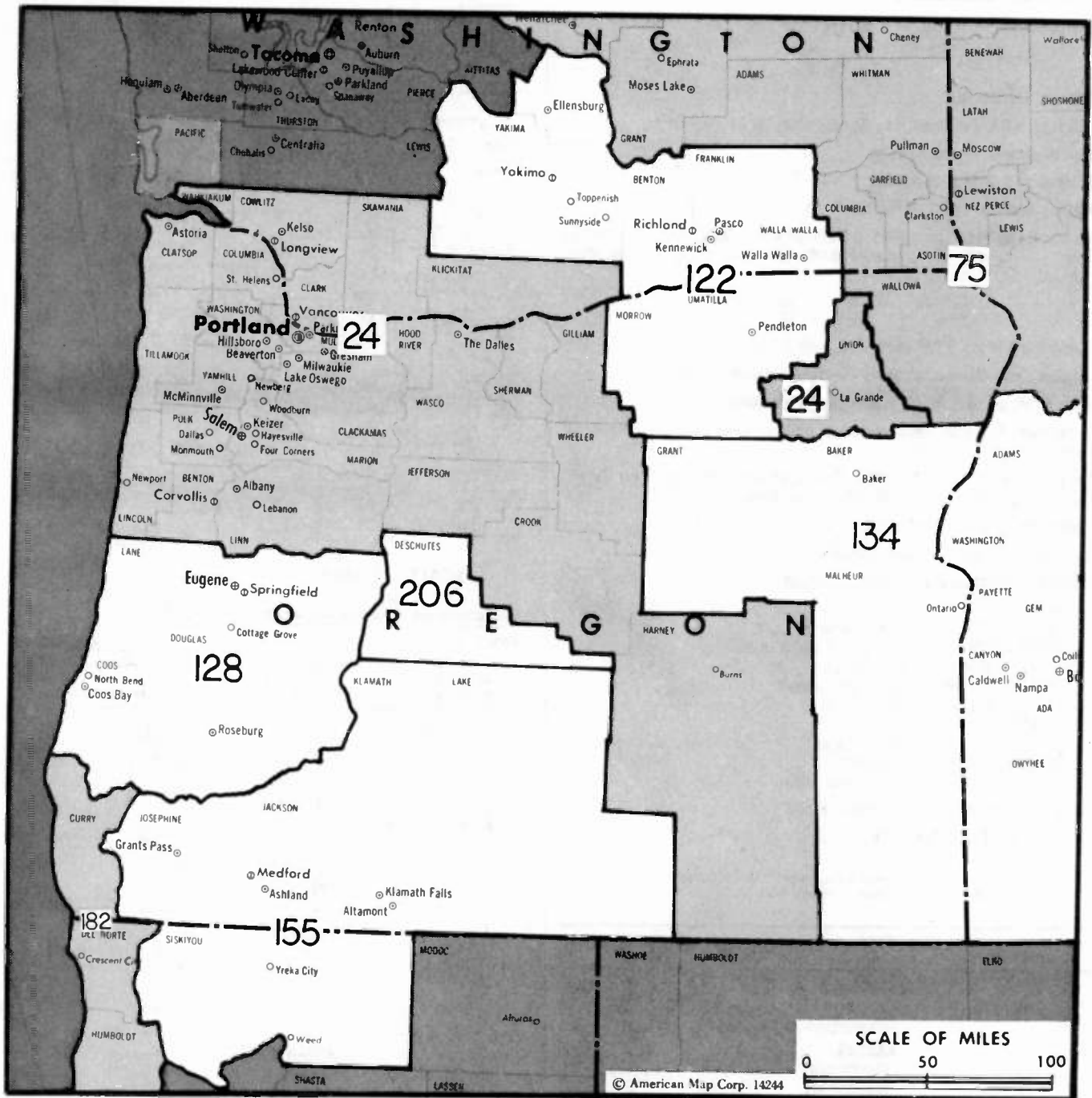
Total Households: © MSI Consumer Market Data as of 1/1/85. TV Homes, TV% and Circulation © 1985 Arbitron. County coverage based on Arbitron study.

Net Weekly Circulation	State County	Total Households	TV Households	%
50% & Over	ARKANSAS			
	Benton	32,900	32,200	98
	Washington	39,000	38,100	98
	KANSAS			
	Chautauqua	2,400	2,400	100
	Montgomery	17,300	17,000	98
	OKLAHOMA			
	Adair	6,600	6,400	97
	Cherokee	11,900	11,700	98
	Craig	5,600	5,500	98
Creek	23,800	23,500	99	
Delaware	10,400	10,100	97	
Haskell	4,700	4,600	98	
Latimer	3,800	3,700	97	
Le Flore	16,400	16,000	98	
Mc Intosh	7,000	6,900	99	
Mayes	13,700	13,500	99	
Muskogee	27,100	26,700	99	
Nowata	4,800	4,800	100	
Okfuskee	4,600	4,500	98	
Okmulgee	15,600	15,400	99	
Osage	16,600	16,500	99	
Pawnee	6,800	6,700	99	
Pittsburg	16,400	16,100	98	
Rogers	19,200	19,000	99	
Sequoyah	11,700	11,400	97	



Net Weekly Circulation	State County	Total Households	TV Households	%
50% & Over	Tulsa	203,500	201,900	99
	Wagoner	17,600	17,400	99
	Washington	20,800	20,700	100
Between 25-49%	ARKANSAS			
	Crawford	13,900	13,600	98
	Scott	3,800	3,700	97
	Sebastian	38,100	37,700	99
	KANSAS			
	Wilson	4,900	4,800	98
	OKLAHOMA			
	Hughes	5,900	5,800	98
	Mc Curtain	13,700	13,300	97
	Ottawa	13,100	13,000	99
Payne	24,900	24,600	99	
Between 5-24%	ARKANSAS			
	Franklin	5,700	5,600	98
	Madison	4,400	4,200	95
	Polk	6,400	6,200	97
	KANSAS			
	Cherokee	8,900	8,800	99
	Labette	10,100	9,900	98
	MISSOURI			
	Mc Donald	5,900	5,800	98
	Newton	16,000	15,800	99
OKLAHOMA				
Atoka	4,800	4,700	98	
Coal	2,400	2,400	100	
Kay	20,600	20,400	99	
Lincoln	11,800	11,700	99	
Pushmataha	5,200	5,000	97	
Seminole	11,200	11,100	99	
Station Totals		791,900	780,800	98
Net Weekly Circulation (1985)			533,400	
Average Daily Circulation (1985)			334,800	

Oregon



Oregon Station Status as of August 15, 1985

	VHF	UHF	TOTAL
Commercial Television Stations	12	3	15
Educational Television Stations	5	0	5
			20

State Cross Reference List

Communities That Receive Programs of Stations That are Located Elsewhere

KECH, Portland — See Salem, OR

KPDX, Portland — See Vancouver, WA

Market	Arbitron ADI TV Households	Rank
Portland, OR	784,400	24
Spokane, WA	326,700	75
Yakima, WA	168,000	122
Eugene, OR	159,400	128
Boise, ID	152,400	134
Medford, OR	114,500	155
Eureka, CA	56,700	182
Bend, OR	24,600	206

Market Area Commercial TV Stations

KATU (2), KECH (22), KGW-TV (8), KOIN-TV (6), KPDX (49), KPTV (12)
 KAYU-TV (28), KCWT (27), KHQ-TV (6), KREM-TV (2), KSKN (22), KXLY-TV (4)
 KAPP (35), KEPR-TV (19), KIMA-TV (29), KLEW-TV (3), KNDO (23), KNDU (25),
 KVEW (42)
 KCBY-TV (11), KEZI-TV (9), KMTR-TV (16), KPIC (4), KVAL-TV (13)
 KBCI-TV (2), KIVI (6), KTRV (12), KTVB (7)
 KDRV (12), KOBI (5), KOTI (2), KTVL (10)
 KIEM-TV (3), KVIQ-TV (6)
 KTVZ (21)

Oregon—Bend

KTVZ

Ch. 21

Network Service: CBS, NBC.

Licensee: Ponderosa Television Inc., Box 149, Bend, OR 97709.

Studio: 62990 O.B. Riley Rd., 0.7-mi. from Bend.

Mailing Address: Box 149, Bend, OR 97709.

Telephone: 503-389-6511.

Technical Facilities: Channel No. 21 (512-518 MHz). Authorized power: 77.9-kw max. & 31.6-kw horizontal visual, 3.98-kw aural. Antenna: 640-ft. above av. terrain, 169-ft. above ground, 4384-ft. above sea level.

Latitude 44° 04' 40"
 Longitude 121° 19' 49"

Transmitter: Atop Awbrey Butte, 1-mi. NW of Bend.

Satellite Earth Stations: Scientific-Atlanta, 5-meter; Harris & Scientific-Atlanta receivers.

News Services: AP, NBC.

Ownership: Sierra Cascade Communications Inc., 100%. George R. Johnson, pres.-treas., 92.5%; Robert R. Johnson, v.p.; JoAnn Burch, secy.; Gloria Johnson, 7.5%. Also owns KMFR & KTMT(FM) Medford, OR; KQMS(AM), Redding, CA.

Began Operation: Nov. 6, 1977.

Represented (sales): Katz Television.

Represented (legal): Dow, Lohnes & Albertson.

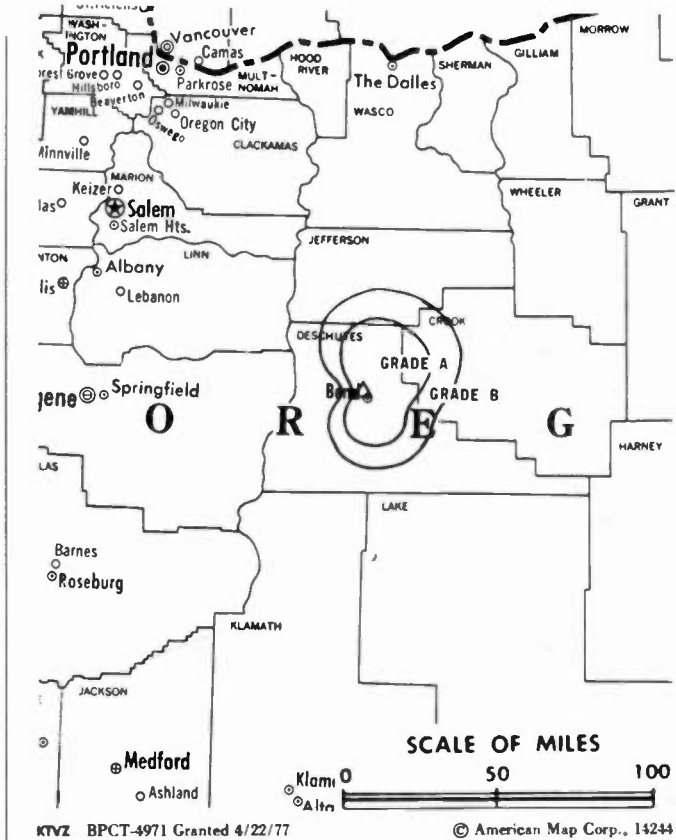
Represented (engineering): Hammett & Edison Inc.

Personnel:

JOHN LARKIN, general manager.
 CLIFF WILLIAMS, sales manager.
 TERESA BOLLARD, operations manager.
 ERNIE PENDERGRAFT, chief engineer.

Highest 30 Sec. Rate (May 1, 1982): \$150.

Total Households: © MSI Consumer Market Data as of 1/1/85. TV Homes, TV% and Circulation © 1985 Arbitron. County coverage based on Arbitron study.



KTVZ BPCT-4971 Granted 4/22/77

© American Map Corp., 14244

Net Weekly Circulation	State County	Total Households	TV Households	%
50% & Over	OREGON			
	Crook	5,100	4,800	94
	Deschutes	26,600	25,200	95
	Jefferson	4,600	4,400	96
Between 5-24%	OREGON			
	Harney	3,100	2,900	92
Station Totals		39,400	37,300	94
Net Weekly Circulation (1985)				28,500
Average Daily Circulation (1985)				16,500

Oregon—Coos Bay-North Bend

KCBY-TV

Ch. 11

(Satellite of KVAL-TV, Eugene, OR)

Network Service: CBS.

Licensee: Eugene Television Inc., Box 1156, Coos Bay, OR 97420.

Studio: Coal Bank, Slough Rd.

Mailing Address: Box 1156, Coos Bay, OR 97420.

Telephone: 503-269-1111.

Technical Facilities: Channel No. 11 (198-204 MHz). Authorized power: 11.4-kw visual, 1.15-kw aural. Antenna: 631-ft. above av. terrain, 200-ft. above ground, 1060-ft. above sea level.

Latitude 43° 23' 26.0"
Longitude 124° 07' 46.3"

Transmitter: 5-mi. ENE of city center.

News Service: AP.

Ownership: See KVAL-TV, Eugene, OR.

Began Operation: Oct. 1, 1960.

Represented (sales): Katz Television; Art Moore Inc.

Represented (legal): Dow, Lohnes & Albertson.

Represented (engineering): A. D. Ring & Associates.

Personnel:

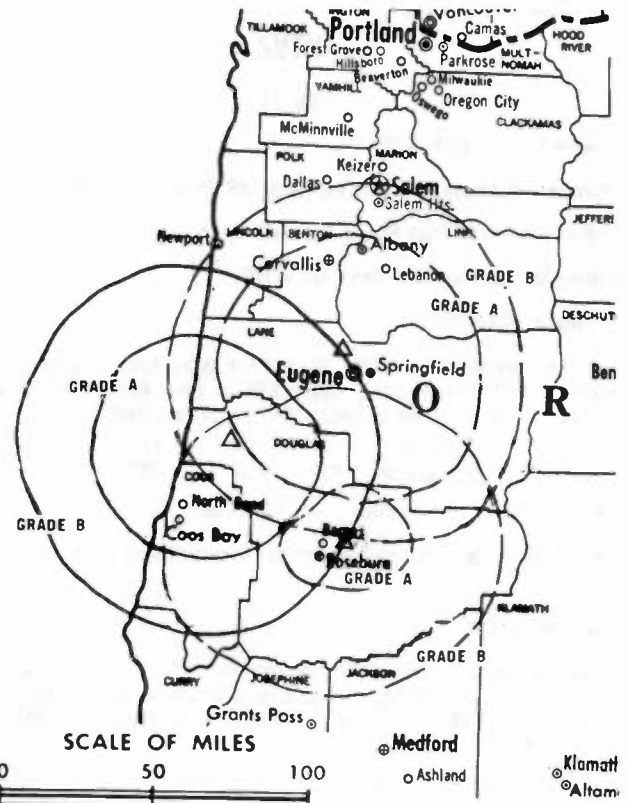
JAMES W. PUTNEY, vice president & general manager.
BRUCE BENNETT, station manager.
GERALD MADSEN, chief engineer.

Highest 30 Sec. Rate (Oct. 1, 1985): \$75.

NETWORK BASE HOURLY RATE: Bonus to KVAL-TV, Eugene.

Total Households: © MSI Consumer Market Data as of 1/1/85. TV Homes, TV% and Circulation © 1985 Arbitron. County coverage based on Arbitron study.

Net Weekly Circulation	State County	Total Households	TV Households	Households %
50% & Over	OREGON Coos	24,000	22,200	93



KCBY-TV BPCT-2309 Granted 9/23/59

© American Map Corp., 14244

Net Weekly Circulation	State County	Total Households	TV Households	Households %
Between 25-49%	OREGON Curry	7,400	6,800	92
Between 5-24%	OREGON Douglas	35,600	33,900	95
Station Totals		67,000	62,900	93
Net Weekly Circulation (1985)			26,300	
Average Daily Circulation (1985)			17,800	

Oregon—Eugene

KEZI-TV

Ch. 9

Network Service: ABC.

Licensee: Chambers Cable Communications Inc., Box 7009, Eugene 97401.

Studio: 2225 Coburg Rd.

Mailing Address: Box 7009, Eugene, OR 97401.

Telephone: 503-485-5611. TWX: 910-459-2028.

Technical Facilities: Channel No. 9 (186-192 MHz). Authorized power: 316-kw visual, 47.4-kw aural. Antenna: 1769-ft. above av. terrain, 496-ft. above ground, 2604-ft. above sea level.

Latitude 44° 06' 57"
Longitude 122° 59' 57"

Transmitter: Coburg Ridge, approx. 7-mi. NE of Eugene.

Satellite Earth Stations: 4 in operation; Avantek, Harris & Uniden receivers.

News Services: AP, UPI, ABC, CNN.

Ownership: Carolyn S. Chambers, pres.-treas., 100%; Phil Cass Jr., secy. For other Chambers interests, see Cable Group Ownership.

Began Operation: Dec. 19, 1960. Sale to present owner approved by FCC Aug. 10, 1983.

Represented (sales): Blair Television; Tacher Co. (Seattle & Portland).

Represented (legal): Fly, Shuebruk, Gaguine, Boros, Schulkind & Braun.

Represented (engineering): Hammett & Edison Inc.

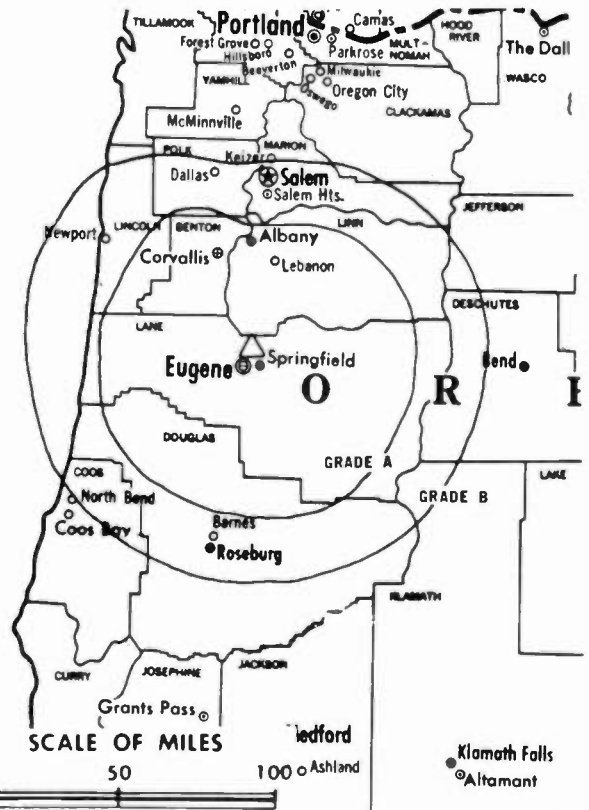
Personnel:

CAROLYN S. CHAMBERS, president.
DAVE LARSON, director of operations.
DAVID WEINKAUF, general sales manager.
BETH COOKSON, national/regional sales.
JOE SMELSER, production manager.
BOB KERNS, news director.
DENNIS HUNT, chief engineer.

Highest 30 Sec. Rate (July 1, 1984): \$550.

Total Households: © MSI Consumer Market Data as of 1/1/85. TV Homes, TV% and Circulation © 1985 Arbitron. County coverage based on Arbitron study.

Net Weekly Circulation	State County	Total Households	TV Households	%
50% & Over	OREGON			
	Benton	25,400	23,800	94
	Coos	24,000	22,200	93
	Douglas	35,600	33,900	95
	Lane	108,600	104,600	96



KEZI-TV BPCT-820721KJ Granted 9/29/82

© American Map Corp., 14244

Net Weekly Circulation	State County	Total Households	TV Households	%
50% & Over	Lincoln	16,400	15,100	92
	Linn	34,800	33,500	96
Between 25-49%	OREGON			
	Crook	5,100	4,800	94
	Deschutes	26,600	25,200	95
	Polk	17,500	16,900	97
Between 5-24%	OREGON			
	Marion	79,400	76,300	96
	Wasco	8,500	8,000	94
	Yamhill	21,400	20,400	95
Station Totals		403,300	384,700	95
Net Weekly Circulation (1985)			213,790	
Average Daily Circulation (1985)			119,000	

Oregon—Eugene-Springfield

KMTR-TV

Ch. 16

Network Service: NBC.

Licensee: KMTR Inc., Box 7365, Eugene, OR 97401.

Studio: 3825 International Court, Springfield 97477.

Mailing Address: Box 7365, Eugene, OR 97401.

Telephone: 503-746-1600.

Technical Facilities: Channel No. 16 (482-488 MHz). Authorized power: 1910-kw max. & 871-kw horizontal visual, 381.6-kw max. & 174-kw horizontal aural. Antenna: 1685-ft. above av. terrain, 496-ft. above ground, 2606-ft. above sea level.

Latitude 44° 06' 58"
Longitude 122° 59' 55"

Transmitter: Coburg Ridge, near Eugene.

Satellite Earth Stations: Harris, 6.1-meter; Harris receivers.

News Services: AP, Group W Newsfeed, NBC.

Ownership: Hugh E. Davis, chmn. 34.59%; Robert W. Davis, pres., 12.6%; Richard G. Picatti, secy., 4.94%; Robert A. Paisley, treas., 17.29%; Donald S. Picatti, 4.94%; Sperry A. McNaughton, 3.95%; Campbell T. Wilson, 3.59%; C. Keith Riffe, 2.47%; 4 others with less than 1% each. Hugh E. Davis & Robert W. Davis have interest in KNDO(TV), Yakima & KNDU(TV), Richland, WA.

Began Operation: Oct. 4, 1982. Transfer of control to present owners approved by FCC Jan. 16, 1984.

Represented (sales): Avery-Knodel Inc.

Represented (legal): Haley, Bader & Potts.

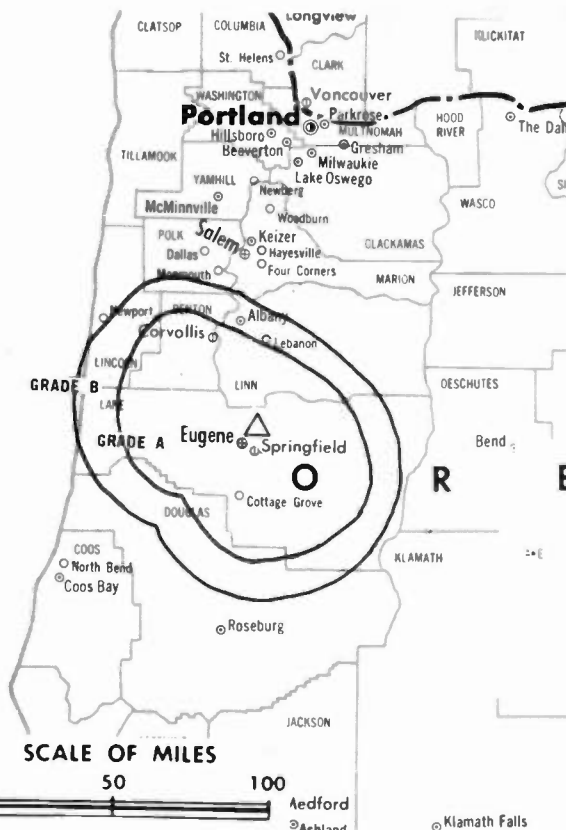
Represented (engineering): Hatfield & Dawson.

Personnel:

ROBERT W. DAVIS, president & general manager.
CAM WILSON, general sales manager.
JUDITH E. BELL, program director.
CAROL B. WILLIAMS, controller.
JOHN A. BREDESEN, chief engineer.
PAUL C. RIESS, news director.

Highest 30 Sec. Rate (July 13, 1985): \$335.

Total Households: © MSI Consumer Market Data as of 1/1/85. TV Homes, TV% and Circulation © 1985 Arbitron. County coverage based on Arbitron study.



KMTR-TV BPCT-790607KJ Granted 10/19/81

© American Map Corp., 14244

Net Weekly Circulation	State County	Total Households	TV Households	%
50% & Over	OREGON			
	Benton	25,400	23,800	94
	Lane	108,600	104,600	96
Between 25-49%	OREGON			
	Linn	34,800	33,500	96
Between 5-24%	OREGON			
	Douglas	35,600	33,900	95
Station Totals		204,400	195,800	95
Net Weekly Circulation (1985)			108,500	
Average Daily Circulation (1985)			54,500	

Oregon—Eugene

KVAL-TV

Ch. 13

(Also operates satellites KPIC, Roseburg, OR and KCBY-TV, Coos Bay, OR)

Network Service: CBS.

Licensee: Eugene Television Inc., Blanton Heights Rd., Eugene, OR 97405.

Studio: Blanton Heights, Box 1313, Eugene, OR 97401.

Telephone: 503-342-4961. TWX: 910-459-2033.

Technical Facilities: Channel No. 13 (210-216 MHz). Authorized power: 316-kw visual, 63-kw aural. Antenna: 1476-ft. above av. terrain, 848-ft. above ground, 2142-ft. above sea level.

Latitude 44° 00' 07"
Longitude 123° 06' 53"

Transmitter: Blanton Heights.

Satellite Earth Stations: Harris, 6.1-meter; Scientific-Atlanta, 7-meter; Harris & Scientific-Atlanta receivers.

News Service: AP.

Ownership: Robert P. Booth, 13.63%; Leola Winn, 9.5%; C. Philip Tillman, 9%; Janeth H. Sponenburgh, 8%; Willis B. Sheppard, 7.5%; Edward T. Gardner, 6.67%; others. For other interests, see Group Ownership of TV Stations.

Began Operation: April 15, 1954.

Represented (sales): Katz Television; Art Moore Inc. (Pacific Northwest).

Represented (legal): Dow, Lohnes & Albertson.

Represented (engineering): A. D. Ring & Associates.

Personnel:

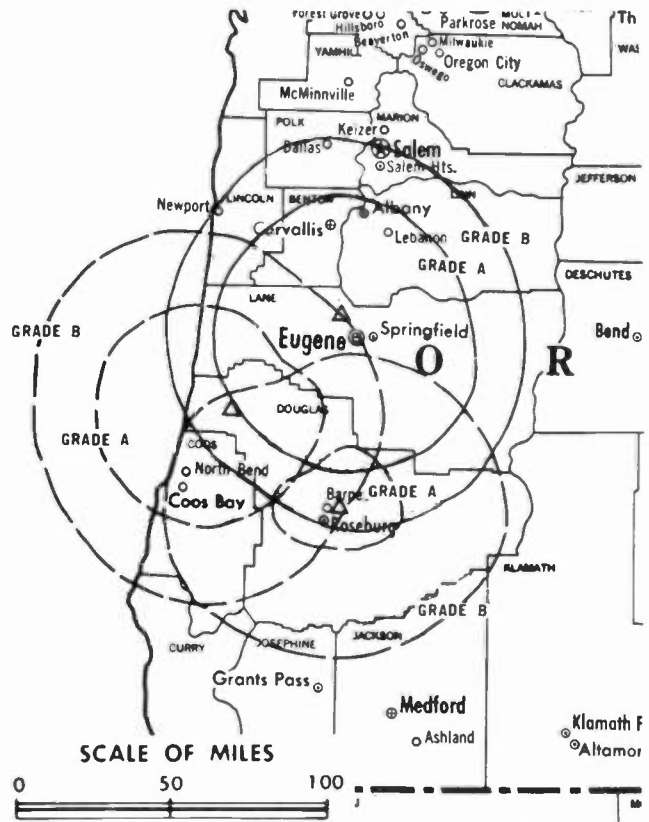
JAMES W. PUTNEY, vice president & general manager.
GORDON BUSSEY, general sales manager.
JOHN DOYLE, news director.
JAMES BOWEN, director of engineering.

Highest 30 Sec. Rate (Oct. 1, 1985): \$750.

NETWORK BASE HOURLY RATE: \$1430.

Total Households: © MSI Consumer Market Data as of 1/1/85. TV Homes, TV% and Circulation © 1985 Arbitron. County coverage based on Arbitron study.

Net Weekly Circulation	State County	Total Households	TV Households	%
50% & Over	OREGON			
	Benton	25,400	23,800	94
	Lane	108,600	104,600	96



KVAL-TV BPCT-3588 Granted 2/23/66

© American Map Corp., 14244

Net Weekly Circulation	State County	Total Households	TV Households	%
OREGON				
Between 25-49%	Lincoln	16,400	15,100	92
	Linn	34,800	33,500	96
	Polk	17,500	16,900	97
OREGON				
Between 5-24%	Deschutes	26,600	25,200	95
	Douglas	35,600	33,900	95
	Marion	79,400	76,300	96
Station Totals		344,300	329,300	95
Net Weekly Circulation (1985)			152,400	
Average Daily Circulation (1985)			82,700	

Oregon—Klamath Falls

KOTI

Ch. 2

Network Service: NBC.

Licensee: Oregon Broadcasting Co., Box 5M, Medford, OR 97501.

Studio: Third & Main Sts., Box 2K, Klamath Falls, OR 97601.

Telephone: 503-884-8131.

Technical Facilities: Channel No. 2 (54-60 MHz). Authorized power: 35.5-kw visual, 3.55-kw aural. Antenna: 1050-ft. above av. terrain, 180-ft. above ground, 6500-ft. above sea level.

Latitude 42° 05' 48"
Longitude 121° 37' 57"

Transmitter: 4-mi. ESE of city.

Satellite Earth Station: Scientific-Atlanta; 4.5-meter.

News Service: UPI.

Ownership: Same as KOBI, Medford, OR.

Began Operation: Aug. 13, 1956.

Represented (sales): Blair Television; Creative Broadcast Representatives Inc. (Canada).

Represented (engineering): Lohnes & Culver.

Personnel:

WILLIAM B. SMULLIN, chairman.

EDWARD W. ZANDER, president & general manager.

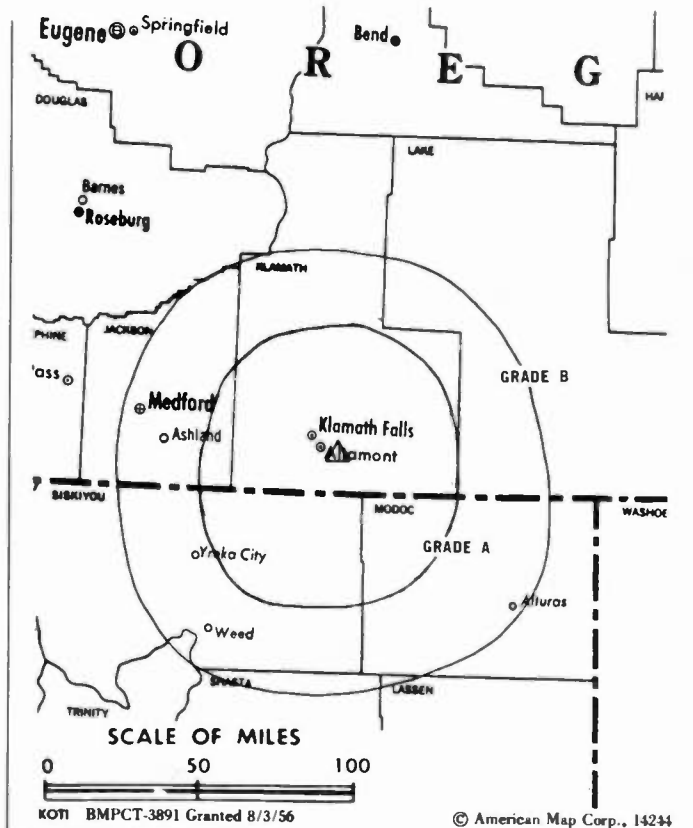
DICK GOOD, station manager.

Rates: See KOBI, Medford, OR.

NETWORK BASE HOURLY RATE: \$50.

Total Households: © MSI Consumer Market Data as of 1/1/85. TV Homes, TV% and Circulation © 1985 Arbitron. County coverage based on Arbitron study.

Net Weekly Circulation	State County	Total Households	TV Households	%
50% & Over	CALIFORNIA Modoc	3,600	3,300	92



Net Weekly Circulation	State County	Total Households	TV Households	%
50% & Over	OREGON Klamath Lake	22,700	21,900	96
	3,000	2,800	93	
Between 5-24%	CALIFORNIA Siskiyou	16,900	15,800	93
	Station Totals	46,200	43,800	94
Net Weekly Circulation (1985)				25,000
Average Daily Circulation (1985)				15,900

Oregon—Medford

KDRV

Ch. 12

Network Service: ABC.

Licensee: Sunshine Television Inc., Box 728, Medford, OR 97501.

Studio: 1090 Knudson Dr., Medford, OR 97504.

Telephone: 503-773-1212.

Technical Facilities: Channel No. 12 (204-210 MHz). Authorized power: 190.5-kw max. visual, 38.1-kw max. aural. Antenna: 2701-ft. above av. terrain, 171-ft. above ground, 5434-ft. above sea level.

Latitude 42° 41' 32"
Longitude 123° 13' 46"

Transmitter: King Mtn., 31.4-mi. from Medford.

Satellite Earth Stations: United Satellite Systems, 5-meter; Scientific-Atlanta receivers.

Ownership: Sunshine Television Inc. Dunbar Carpenter, pres.; Ronald H. Kramer, v.p.; Kenyon Jones, secy.; Dan J. Agnew, Richard H. Lytle, Benjamin Tyran & Robertson E. Collins, 100% jointly.

Began Operation: Feb. 26, 1984.

Represented (sales): Seltel Inc.; SR Reps.

Represented (legal): Fisher, Wayland, Copper & Leader; Lester W. Spillane.

Represented (engineering): McClanathan & Associates.

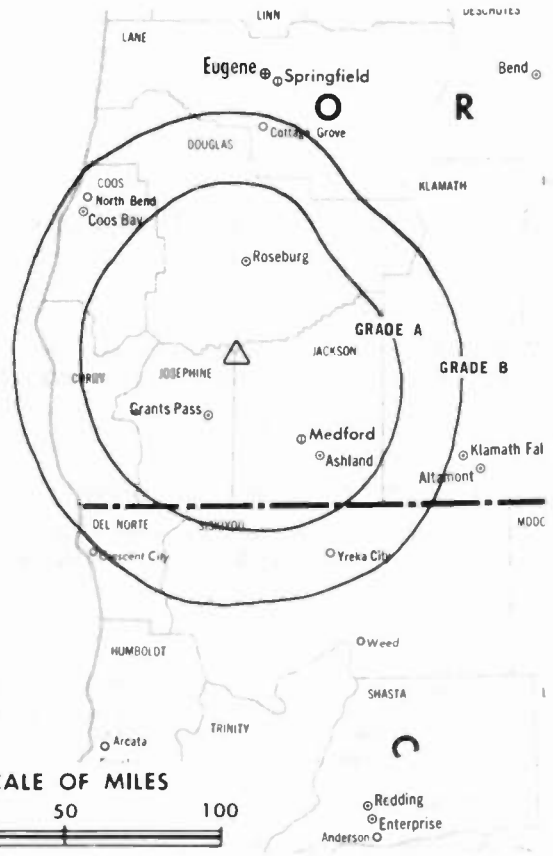
Personnel:

KEITH LOLLIS, general manager.
ROGER BIRD, general sales manager.
TOM MILES, promotion manager.
JOHN FRANZ, chief operator.

Rates: Not available.

Total Households: © MSI Consumer Market Data as of 1/1/85. TV Homes, TV% and Circulation © 1985 Arbitron. County coverage based on Arbitron study.

Net Weekly Circulation	State County	Total Households	TV Households	%
50% & Over	OREGON			
	Jackson	53,600	51,800	97
	Josephine	24,400	23,000	94



KDRV BMPCT—830506KJ Granted 6/24/83

© American Map Corp., No. 14244

Net Weekly Circulation	State County	Total Households	TV Households	%
Between 25-49%	OREGON			
	Douglas	35,600	33,900	95
Between 5-24%	OREGON			
	Curry	7,400	6,800	92
	Klamath	22,700	21,900	96
Station Totals		143,700	137,400	95
Net Weekly Circulation (1985)			71,800	
Average Daily Circulation (1985)			40,300	

Oregon—Medford

KOBI

Ch. 5

Network Service: NBC.

Licensee: Oregon Broadcasting Co., Box 5M, Medford, OR 97501.

Studio: 125 South Fir St., Medford 97501.

Telephone: 503-779-5555. TWX: 510-757-0607.

Technical Facilities: Channel No. 5 (76-82 MHz). Authorized power: 60.3-kw visual, 8.13-kw aural. Antenna: 2700-ft. above av. terrain, 128-ft. above ground, 5420-ft. above sea level.

Latitude 42° 41' 31"
Longitude 123° 13' 42"

Transmitter: King Mtn., approx. 28-mi. NW of Medford.

Satellite Earth Stations: Andrews, Harris & Paradigm, 6.3-meter, 3-meter, 4.5-meter & 3-meter; Andrews, Harris & Scientific-Atlanta receivers.

AM Affiliate: KAGI (Grants Pass), 5-kw day (1-kw night), 930 kHz (ABC).

News Service: UPI.

Ownership: California-Oregon Broadcasting Inc., 100%. The Smullin family owns 100% of California-Oregon Bcstg. KOBI also owns KOTI(TV), Klamath Falls, OR; 100% of KRCR-TV Redding, CA; 50% of KPIC(TV), Roseburg, OR; 95% of KAGI(AM), Grants Pass, OR & KEKA-AM-FM, Eureka, CA.

Began Operation: Aug. 1, 1953.

Represented (sales): Blair Television.

Represented (legal): Pierson, Ball & Dowd.

Represented (engineering): Lohnes & Culver.

Personnel:

WILLIAM B. SMULLIN, president.
ED ZANDER, vice president & general manager.
PATRICIA C. SMULLIN, vice president.
BILL KIRK, chief engineer.

Rates: Not available.

NETWORK BASE HOURLY RATE: \$671.

Total Households: © MSI Consumer Market Data as of 1/1/85. TV Homes, TV% and Circulation © 1985 Arbitron. County coverage based on Arbitron study.

Net Weekly Circulation	State County	Total Households	TV Households	%
50% & Over	CALIFORNIA Del Norte	7,800	7,300	94



KOBI BPCT—830601KG Granted 6/24/83

©American Map Corp., No. 14244

Net Weekly Circulation	State County	Total Households	TV Households	%
50% & Over	OREGON			
	Coos	24,000	22,200	93
	Curry	7,400	6,800	92
	Douglas	35,600	33,900	95
	Jackson	53,600	51,800	97
Josephine	24,400	23,000	94	
Between 25-49%	CALIFORNIA			
	Siskiyou	16,900	15,800	93
Between 5-24%	OREGON			
	Klamath	22,700	21,900	96
	Lake	3,000	2,800	93
	Polk	17,500	16,900	97
Station Totals		212,900	202,400	95
Net Weekly Circulation (1985)				132,100
Average Daily Circulation (1985)				78,100

Oregon—Medford

KTVL

Ch. 10

Network Service: CBS.

Licensee: Freedom Communications Inc., Box 10, Medford, OR 97501.

Studio: Rossanley Dr., Medford.

Telephone: 503-773-7373. TWX: 510-757-0606.

Technical Facilities: Channel No. 10 (192-198 MHz). Authorized power: 132-kw visual, 19.1-kw aural. Antenna: 3309-ft. above av. terrain, 154-ft. above ground, 7626-ft. above sea level.

Latitude 42° 04' 55"
Longitude 122° 43' 07"

Transmitter: Mt. Ashland, 8-mi. S of Ashland, OR.

News Service: AP.

Satellite Earth Station: Scientific-Atlanta, 3.65-meter; Scientific-Atlanta receivers.

Ownership: Freedom Newspapers Inc., 100%. For other interests, see Group Ownership & Newspaper Ownership of TV Stations.

Began Operation: Oct. 3, 1961. Sale to present owner by Sierra/Cascade Communications Inc. approved by FCC July 7, 1981.

Represented (sales): Katz Television.

Represented (legal): Dow, Lohnes & Albertson.

Represented (engineering): A. E. Towne Associates Inc.

Personnel:

WILLIAM T. SIMMONS JR., vice president & general manager.
RYHAN McDERMOTT, national sales manager.
JOHN SOUZA, operations manager.
DAVE BALFOUR, chief engineer.

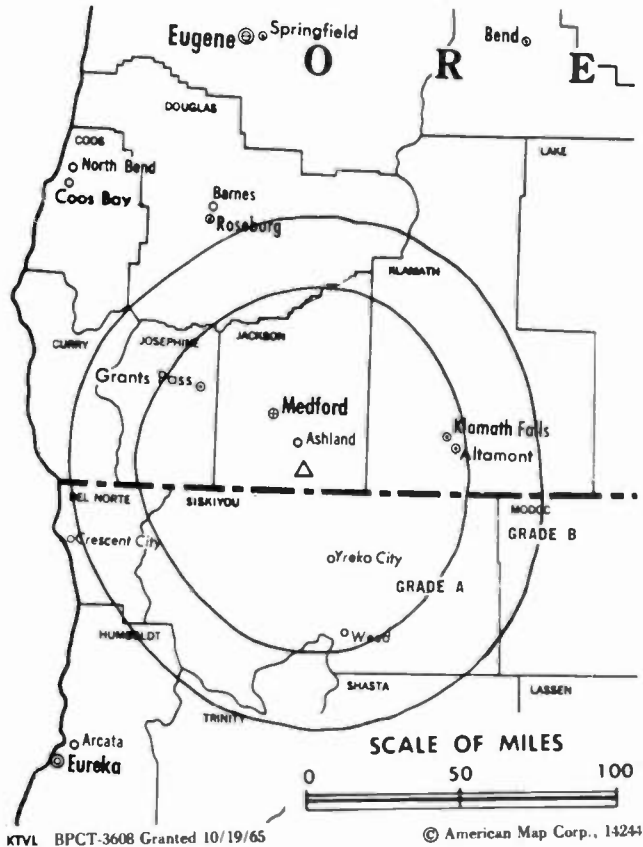
Highest One Hour Rate : \$6000.

Highest 30 Sec. Rate (Jan. 1, 1984): \$1000.

NETWORK BASE HOURLY RATE: \$1200.

Total Households: © MSI Consumer Market Data as of 1/1/85. TV Homes, TV% and Circulation © 1985 Arbitron. County coverage based on Arbitron study.

Net Weekly Circulation	State County	Total Households	TV Households	%
50% & Over	CALIFORNIA			
	Modoc	3,600	3,300	92
	Siskiyou	16,900	15,800	93



KTVL BPCT-3608 Granted 10/19/65 © American Map Corp., 14244

Net Weekly Circulation	State County	Total Households	TV Households	%
50% & Over	OREGON			
	Jackson	53,600	51,800	97
	Josephine	24,400	23,000	94
	Klamath	22,700	21,900	96
	Lake	3,000	2,800	93
Between 5-24%	CALIFORNIA			
	Del Norte	7,800	7,300	94
	OREGON			
	Curry	7,400	6,800	92
	Douglas	35,600	33,900	95
Station Totals		175,000	166,600	95
Net Weekly Circulation (1985)				108,700
Average Daily Circulation (1985)				68,700

Oregon—Portland

KATU

Ch. 2

Network Service: ABC.

Licensee: Fisher Broadcasting Inc., Portland.

Studio: 2153 N.E. Sandy Blvd., Portland 97232.

Mailing Address: Box 2, Portland, OR 97207.

Telephone: 503-231-4222. TWX: 910-464-4700.

Technical Facilities: Channel No. 2 (54-60 MHz). Authorized power: 100-kw visual, 20-kw aural. Antenna: 1560-ft. above av. terrain, 918-ft. above ground, 1873-ft. above sea level.

Latitude 45° 31' 15.0"
Longitude 122° 44' 37.5"

Transmitter: 225 NW Skyline Blvd.

Multichannel TV Sound: Stereo only.

Satellite Earth Stations: Transmit/receive, Andrew, 9.3-meter & Scientific-Atlanta, 10-meter; Andrews, 7-meter & 4.6-meter; Avantek & Scientific-Atlanta receivers.

News Services: AP, UPI, Group W Newsfeed.

Ownership: Fisher Companies Inc. Fisher Broadcasting Inc. is also licensee of KOMO-TV-AM, Seattle, WA.

Began Operation: March 15, 1962.

Represented (sales): Katz Television.

Represented (legal): Fisher, Wayland, Cooper & Leader.

Represented (engineering): A. D. Ring & Associates.

Personnel:

W. W. WARREN, chairman of the board.
THOMAS R. DARGAN, exec. vice president/broadcasting-Portland.
SHERWOOD (SKIP) HINMAN, vice president & general manager.
ROBERT D. KALSTAD, vice president & station manager.
TOM OBERG, general sales manager.
JIM ROGERS, sales manager.
STAN HUBERT, local sales manager.
LEE PETRIK, program director.
ROBERT MOORE, chief engineer.
JOELLA WERLIN, public affairs director.
ALAN GOLDBERG, news director.

Highest One Hour Rate: \$12,000.

Highest 30 Sec. Rate (July 7, 1984): \$5000.

NETWORK BASE HOURLY RATE: \$1500.

Total Households: © MSI Consumer Market Data as of 1/1/85. TV Homes, TV% and Circulation © 1985 Arbitron. County coverage based on Arbitron study.

Net Weekly Circulation	State County	Total Households	TV Households	%
50% & Over	OREGON			
	Benton	25,400	23,800	94
	Clackamas	91,100	88,200	97
	Clatsop	12,900	12,200	95
	Columbia	13,700	13,200	96
	Crook	5,100	4,800	94
	Deschutes	26,600	25,200	95
	Gilliam	800	700	88
	Harney	3,100	2,900	92
	Hood River	6,200	5,800	94
	Jefferson	4,600	4,400	96
	Lincoln	16,400	15,100	92
	Linn	34,800	33,500	96



KATU BPCT-3063 Granted 6/26/63

© American Map Corp., 14244

Net Weekly Circulation	State County	Total Households	TV Households	%
50% & Over	Marion	79,400	76,300	96
	Multnomah	237,800	229,100	96
	Polk	17,500	16,900	97
	Sherman	800	800	100
	Tillamook	8,800	8,200	93
	Union	9,000	8,400	93
	Wasco	8,500	8,000	94
	Washington	104,700	102,400	98
	Yamhill	21,400	20,400	95
	WASHINGTON			
	Clark	77,700	75,700	97
	Cowlitz	31,500	30,500	97
	Klickitat	6,400	6,000	94
	Skamania	3,200	3,000	94
Wahkiakum	1,400	1,300	93	
Between 25-49%	OREGON			
	Baker	6,300	6,000	94
	Grant	3,200	2,800	88
	Morrow	3,000	2,800	93
	Umatilla	22,600	21,200	94
	Wheeler	600	600	100
WASHINGTON				
Lewis	22,300	21,200	95	
Pacific	7,400	6,900	94	
Between 5-24%	OREGON			
	Klamath	22,700	21,900	96
	Lake	3,000	2,800	93
	Lane	108,600	104,600	96
	Malheur	9,800	9,400	96
Station Totals		1,058,300	1,017,000	96
Net Weekly Circulation (1985)			749,600	
Average Daily Circulation (1985)			443,000	

Oregon—Portland

KGW-TV

Ch. 8

Network Service: NBC.

Licensee: King Broadcasting Co., 1501 S.W. Jefferson St., Portland, OR 97201.

Studio: 1501 S.W. Jefferson St., Portland, OR 97201.

Telephone: 503-226-5000. TWX: 503-224-1901.

Technical Facilities: Channel No. 8 (180-186 MHz). Authorized power: 302-kw visual, 60.3-kw aural. Antenna: 1770-ft. above av. terrain, 926-ft. above ground, 2049-ft. above sea level.

Latitude 45° 31' 21"
Longitude 122° 44' 46"

Transmitter: 299 N.W. Skyline Dr.

Satellite Earth Stations: Scientific-Atlanta, 7-meter; 3-meter & 6-meter Ku band; Harris & Scientific-Atlanta receivers.

AM Affiliate: KGW, 5-kw, 620 kHz.

FM Affiliate: KINK, 97-kw, 101.9 MHz (No. 270), 1610-ft.

News Services: NBC, AP, UPI, King Bcstg. Washington Bureau.

Ownership: See KING-TV, Seattle, Wash.

Began Operation: Dec. 15, 1956.

Represented (sales): Blair Television.

Represented (legal): Fletcher, Heald & Hildreth.

Personnel:

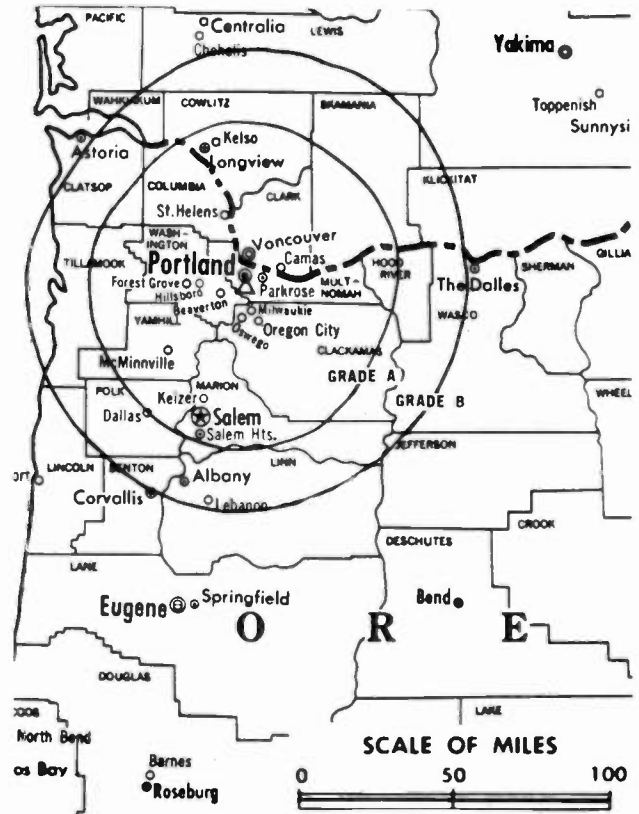
IRWIN STARR, vice president & general manager.
STEVE NEWMAN, general sales manager.
CASS SCHNITZER, national sales manager.
HOWARD NOLTE, local sales manager.
CRAIG SMITH, program director.
LYNN KURTH, chief engineer.
BARBARA SOBOCINSKI, publicity & promotion manager.
REAGAN RAMSEY, news director.
BOYD LEVET, public affairs director.
MARY WARNER, traffic manager.
DENNIS O'BRIEN, business manager.

Highest 30 Sec. Rate: \$2500.

NETWORK BASE HOURLY RATE: \$1400.

Total Households: © MSI Consumer Market Data as of 1/1/85. TV Homes, TV% and Circulation © 1985 Arbitron. County coverage based on Arbitron study.

Net Weekly Circulation	State County	Total Households	TV Households	%
50% & Over	OREGON			
	Baker	6,300	6,000	94
	Benton	25,400	23,800	94
	Clackamas	91,100	88,200	97
	Clatsop	12,900	12,200	95
	Columbia	13,700	13,200	96
	Crook	5,100	4,800	94
	Deschutes	26,600	25,200	95
	Grant	3,200	2,800	88
	Hood River	6,200	5,800	94
	Jefferson	4,600	4,400	96
	Lincoln	16,400	15,100	92
	Linn	34,800	33,500	96
	Marion	79,400	76,300	96
	Multnomah	237,800	229,100	96
	Polk	17,500	16,900	97



KGW-TV BMPCT-5919 Granted 11/21/63

© American Map Corp., 14234

Net Weekly Circulation	State County	Total Households	TV Households	%	
50% & Over	Sherman	800	800	100	
	Tillamook	8,800	8,200	93	
	Wasco	8,500	8,000	94	
	Washington	104,700	102,400	98	
	Yamhill	21,400	20,400	95	
	WASHINGTON				
	Clark	77,700	75,700	97	
	Cowlitz	31,500	30,500	97	
	Klickitat	6,400	6,000	94	
	Skamania	3,200	3,000	94	
Wahkiakum	1,400	1,300	93		
Between 25-49%	OREGON				
	Coos	24,000	22,200	93	
	Gilliam	800	700	88	
	Harney	3,100	2,900	92	
	Morrow	3,000	2,800	93	
	Umatilla	22,600	21,200	94	
	Union	9,000	8,400	93	
Wheeler	600	600	100		
WASHINGTON					
Lewis	22,300	21,200	95		
Between 5-24%	OREGON				
	Douglas	35,600	33,900	95	
	Lake	3,000	2,800	93	
	Malheur	9,800	9,400	96	
	WASHINGTON				
Pacific	7,400	6,900	94		
Station Totals		986,600	946,600	95	
Net Weekly Circulation (1985)			726,400		
Average Daily Circulation (1985)			419,500		

Oregon—Portland

KOIN-TV

Ch. 6

Network Service: CBS.

Licensee: KOIN-TV Inc., 222 S.W. Columbia St., Portland 97201.

Studio: 222 S.W. Columbia St., Portland, OR 97201.

Telephone: 503-243-6666. TWX: 910-464-1520.

Technical Facilities: Channel No. 6 (82-88 MHz). Authorized power: 100-kw visual, 15-kw aural. Antenna: 1760-ft. above av. terrain, 984-ft. above ground, 2049-ft. above sea level.

Latitude 45° 30' 58"
Longitude 122° 43' 59"

Transmitter: 5516 S.W. Barnes Rd.

Satellite Earth Stations: Harris, 9-meter; Microdyne, 7-meter; Scientific-Atlanta, 4.6-meter & 7-meter; Harris, Microdyne & Scientific-Atlanta receivers.

News Services: AP, UPI, NIWS.

Ownership: Lee Enterprises Inc., 100%. For other interests see Group Ownership of TV Stations.

Began Operation: Oct. 15, 1953. Sale to present owner by Newhouse Bcstg. Corp. and M. M. Tonkong & Harvey Benson, trustees, approved by FCC Aug. 26, 1977 (Television Digest, Vol. 17:21).

Represented (sales): Harrington, Righter & Parsons Inc.; Art Moore Inc. (Pacific Northwest).

Represented (legal): Pierson, Ball & Dowd.

Represented (engineering): David Steel & Associates.

Personnel:

RICHARD M. (MICK) SCHAFBUCH, vice president & general manager.
DUSTINE DAVIDSON, station manager.
LOREN W. NEUHARTH, general sales manager.
C. STEPHEN CURRIE, manager, broadcast operations.
JANE HOYT, promotion manager.
FRANK TAYLOR, production manager.
KAREN LEE RICE, manager, programming/public affairs.
LEE WOOD, chief engineer.
LINDA SOUTH, traffic manager.
ANN HUNTER MEYER, business manager.
TED BRYANT, news director.
MIKE SAVAGE, manager, human resources.

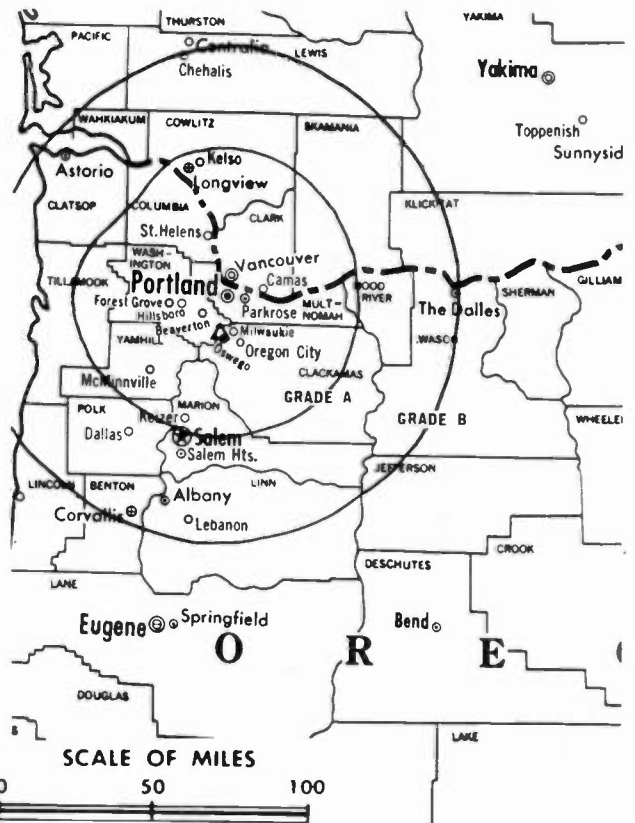
Highest One Hour Rate: \$12000.

Highest 30 Sec. Rate (Sept. 9, 1985): \$4000.

NETWORK BASE HOURLY RATE: \$1493.

Total Households: © MSI Consumer Market Data as of 1/1/85. TV Homes, TV% and Circulation © 1985 Arbitron. County coverage based on Arbitron study.

Net Weekly Circulation	State County	Total Households	TV Households	%
50% & Over	OREGON			
	Benton	25,400	23,800	94
	Clackamas	91,100	88,200	97
	Clatsop	12,900	12,200	95
	Columbia	13,700	13,200	96
	Crook	5,100	4,800	94
	Deschutes	26,600	25,200	95
	Gilliam	800	700	88
	Harney	3,100	2,900	92
	Hood River	6,200	5,800	94
	Jefferson	4,600	4,400	96
	Lincoln	16,400	15,100	92
	Linn	34,800	33,500	96



KOIN-TV BMPCT-5941 Granted 3/19/64

© American Map Corp., 14244

Net Weekly Circulation	State County	Total Households	TV Households	%
50% & Over	Marion	79,400	76,300	96
	Multnomah	237,800	229,100	96
	Polk	17,500	16,900	97
	Sherman	800	800	100
	Tillamook	8,800	8,200	93
	Wasco	8,500	8,000	94
	Washington	104,700	102,400	98
	Wheeler	600	600	100
	Yamhill	21,400	20,400	95
	WASHINGTON			
	Clark	77,700	75,700	97
	Cowlitz	31,500	30,500	97
	Klickitat	6,400	6,000	94
	Skamania	3,200	3,000	94
Wahkiakum	1,400	1,300	93	
Between 25-49%	OREGON			
	Baker	6,300	6,000	94
	Morrow	3,000	2,800	93
	Umatilla	22,600	21,200	94
	Union	9,000	8,400	93
WASHINGTON	Lewis	22,300	21,200	95
	Pacific	7,400	6,900	94
	Between 5-24%	OREGON		
Lake		3,000	2,800	93
Lane		108,600	104,600	96
WASHINGTON				
Grays Harbor	25,900	24,300	94	
Station Totals		1,048,500	1,007,200	96
Net Weekly Circulation (1985)			753,800	
Average Daily Circulation (1985)			457,300	

The *Total*
Telecommunications Industry
Executive Information Service,
Every Business Day...



COMMUNICATIONS DAILY

The *only* publication covering the entire telecommunications industry! CD enables you to follow all newsworthy events in telephone, data communications, broadcasting, cable TV, electronic information distribution, satellites, cellular radio, electronic mail, as well as all the other important segments of the communications field.

A tremendous amount of news is condensed into each compact issue. CD gives you the maximum amount of information about your industry—the latest intelligence you need to make key business decisions—in an easy-to-read format that takes you just minutes each day to digest.

15 expert editors and reporters work on **Communications Daily** each business day. They keep you abreast of new developments in industry, the FCC, Congress, the White House, and of all other important telecommunications news at home and around the world.

Day after day, **Communications Daily** provides the most *accurate*, most *thorough*, and most *current* business information. That's why **Communications Daily** won the first prize journalism award from the prestigious Newsletter Association of America.

Communications Daily makes news by covering the news!

For subscription information, call collect: (202) 872-9200.



Television Digest, Inc.
1836 Jefferson Place, N.W.
Washington, D.C. 20036

Oregon—Portland

KPTV

Ch. 12



TELEREP INC.

Network Service: None, independent.

Licensee: Oregon Television Inc., Box 3401, Portland, OR 97208.

Studio: 735 SW 20th Place, Portland 97205.

Mailing Address: Box 3401, Portland, OR 97208.

Telephone: 503-222-9921. **TWX:** 910-464-6136.

Technical Facilities: Channel No. 12 (204-210 MHz). Authorized power: 316-kw visual, 61.7-kw aural. Antenna: 1780-ft. above av. terrain, 1049-ft. above ground, 2049-ft. above sea level.

Latitude 45° 31' 19"
Longitude 122° 44' 53"

Transmitter: 212 NW Miller Rd.

Satellite Earth Station: Scientific-Atlanta, 10-meter; Scientific-Atlanta receivers.

News Services: INDX, CNN.

Ownership: Chris-Craft Industries Inc., 100%. Oregon Television Inc. officers are: Herbert J. Siegel, chmn. of board; L. Martin Brantley, pres.; Evan Thompson, v.p.; Lawrence Barnett, v.p.; Barry S. Greene, secy.-treas.; Humberto Carlos, asst. secy.-treas. For other Chris-Craft Industries Inc. interests, see Group Ownership of TV Stations.

Began Operation: March 9, 1955. George Haggarty's purchase of KFOR (Ch. 12) from Henry A. White-Stephen E. Thompson-Julius L. Meler Jr. group approved April 17, 1957 by FCC; at same time Haggarty purchased KPTV (Ch. 27) from Storer and took Ch. 27 off air (*Television Digest*, Vol. 13:10, 11, 16, 18). Transfer from George Haggarty to NAFI Corp. approved July 22, 1959. (NAFI Corp. name changed to Chris-Craft Industries Inc.). Transfer of stock of Chris-Craft Industries Inc. by shareholders to Baldwin-Montrose Chemical Co. Inc. bringing holdings to 35% approved Nov. 8, 1967 (Vol. 7:46). Later Baldwin-Montrose merged into Chris-Craft.

Represented (sales): TeleRep Inc.

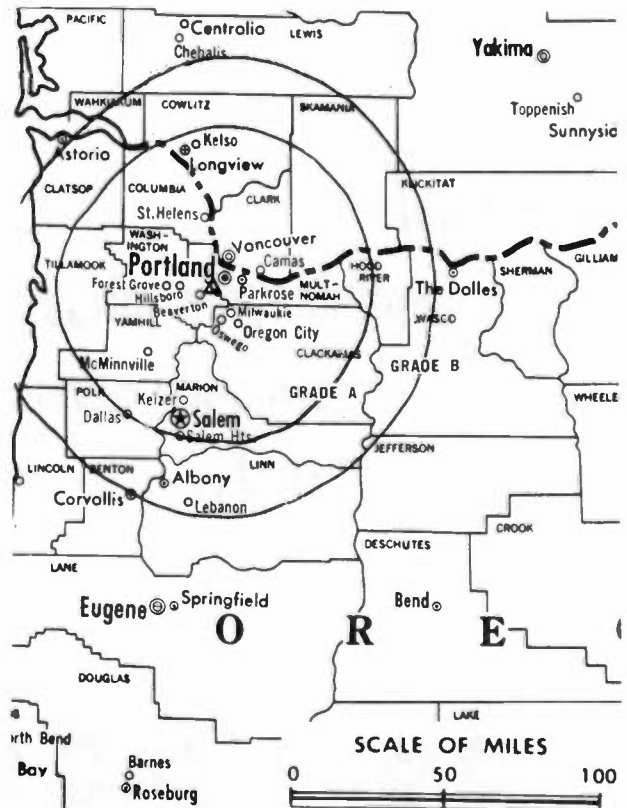
Represented (legal): Hogan & Hartson.

Personnel:

L. MARTIN BRANTLEY, president & general manager.
COLLIN CHISHOLM, local sales manager.
CONNIE MARTIN, general sales manager.
JILL KAUFFMAN, national sales manager.
GORDON WHITE, program manager & film buyer.
BILL SWING, news director.
CRAIG MILLER, promotion manager.
GENE PHELPS, chief engineer.
HUMBERTO CARLOS, business manager.

Highest 30 Sec. Rate (July 15, 1985): \$2000.

Total Households: © MSI Consumer Market Data as of 1/1/85. TV Homes, TV% and Circulation © 1985 Arbitron. County coverage based on Arbitron study.



KPTV BMPCT-5915 Granted 12/3/63

© American Map Corp., 14244

Net Weekly Circulation	State County	Total Households	TV Households	%
50% & Over	OREGON			
	Benton	25,400	23,800	94
	Clackamas	91,100	88,200	97
	Clatsop	12,900	12,200	95
	Columbia	13,700	13,200	96
	Coos	24,000	22,200	93
	Crook	5,100	4,800	94
	Deschutes	26,600	25,200	95
	Hood River	6,200	5,800	94
	Jefferson	4,600	4,400	96
	Lincoln	16,400	15,100	92
	Linn	34,800	33,500	96
	Marion	79,400	76,300	96
	Multnomah	237,800	229,100	96
	Polk	17,500	16,900	97
	Sherman	800	800	100
	Tillamook	8,800	8,200	93
	Umatilla	22,600	21,200	94
	Union	9,000	8,400	93
Wasco	8,500	8,000	94	
Washington	104,700	102,400	98	
Yamhill	21,400	20,400	95	
	WASHINGTON			
	Clark	77,700	75,700	97
	Cowlitz	31,500	30,500	97
	Klickitat	6,400	6,000	94
	Skamania	3,200	3,000	94
	Wahkiakum	1,400	1,300	93

(Continued on page A-822)

Station Totals	1,218,600	1,169,400	95
Net Weekly Circulation (1985)			727,100
Average Daily Circulation (1985)			348,800

Oregon—Roseburg

KPIC

Ch. 4

(Satellite of KVAL-TV, Eugene, OR)

Network Service: CBS.

Licensee: South West Oregon Television Broadcasting Corp., 1850 NE Stephens St., Roseburg, OR 97470.

TWX: 503-675-0213.

Technical Facilities: Channel No. 4 (66-72 MHz). Authorized power: 5.37-kw visual, 0.55-kw aural. Antenna: 1000-ft. above av. terrain, 173-ft. above ground, 1873-ft. above sea level.

Latitude 43° 14' 39.6"
Longitude 123° 18' 42.0"

Transmitter: 3.1-mi. NE of center of Roseburg.

News Service: AP.

Ownership: Eugene Television Inc. (KVAL-TV), 50%; California-Oregon Bcstg. Inc. (KOBI, Medford, OR), 50%.

Began Operation: April 1, 1956.

Represented (sales): Katz Television; Art Moore Inc.

Represented (legal): Dow, Lohnes & Albertson.

Represented (engineering): A. D. Ring & Associates.

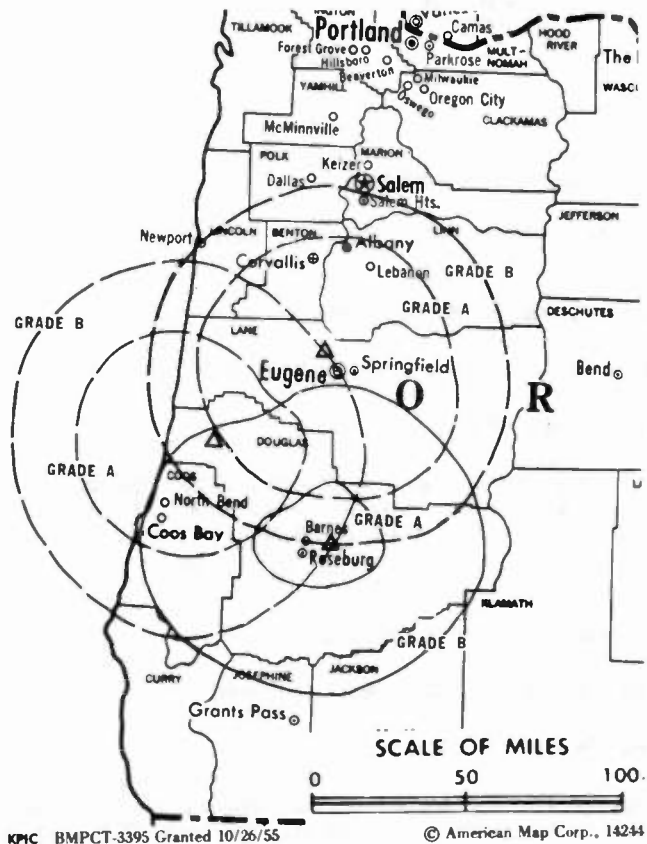
Personnel:

JAMES W. PUTNEY, vice president & general manager.
DON CLITHERO, station manager.
MICHAEL HILL, chief engineer.

Highest 30 Sec. Rate (Oct. 1, 1985): \$75.

NETWORK BASE HOURLY RATE: Bonus to KVAL-TV, Eugene.

Total Households: © MSI Consumer Market Data as of 1/1/85. TV Homes, TV% and Circulation © 1985 Arbitron. County coverage based on Arbitron study.



KPIC BMPCT-3395 Granted 10/26/55

© American Map Corp., 14244

Net Weekly Circulation	State County	Total Households	TV Households	%
50% & Over	OREGON Douglas	35,600	33,900	95
Station Totals		35,600	33,900	95
Net Weekly Circulation (1985)			29,000	
Average Daily Circulation (1985)			17,800	

Oregon—Salem

KECH

Ch. 22

Network Service: None, independent.

Licensee: Greater Willamette Vision Ltd., Debtor-in-Possession, Box 7054, Salem, OR 97303.

Mailing Address: Box 261, Salem, OR 97305.

Studio: 4923 Indian School Rd. NE, Salem, OR 97305.

Telephone: 503-390-2202.

Technical Facilities: Channel No. 22 (518-524 MHz). Authorized power: 1700-kw max. & 759-kw horizontal visual, 170-kw aural. Antenna: 1190-ft. above av. terrain, 949-ft. above ground, 2049-ft. above sea level.

Latitude 45° 00' 00"
Longitude 122° 41' 37"

Transmitter: 3.1-mi. SW of Scotts Mills, OR.

Satellite Earth Station: RCA, 6-meter; RCA receivers.

Ownership: Robert A. Finkelstein Ltd.

Began Operation: Nov. 21, 1981. Transfer of control to present owner from Arnold Brustin & Christopher Desmond, et al., approved by FCC May 8, 1985.

Represented (sales): Adam Young Inc.

Represented (legal): Ward & Mendelsohn.

Represented (engineering): Cohen & Dippell.

Personnel:
CHRIS DESMOND, general manager.
JUDY KONEIG, program director.
BOB RIDGEWAY, chief engineer.

Highest 30 Sec. Rate (Aug. 3, 1984): \$150.

Total Households: © MSI Consumer Market Data as of 1/1/85. TV Homes, TV% and Circulation © 1985 Arbitron. County coverage based on Arbitron study.



KECH BPCT-800715KE Granted 1/23/81 © American Map Corp., 14244

Net Weekly Circulation	State County	Total Households	TV Households	%
Between 5-24%	OREGON			
	Benton	25,400	23,800	94
	Clackamas	91,100	88,200	97
	Linn	34,800	33,500	96
	Marion	79,400	76,300	96
	Multnomah	237,800	229,100	96
	Washington	104,700	102,400	98
	Yamhill	21,400	20,400	95
	WASHINGTON			
	Clark	77,700	75,700	97
Station Totals		672,300	649,400	96
Net Weekly Circulation (1985)				64,500
Average Daily Circulation (1985)				16,100

THEY WANT TO WORK.



YOU TRAIN THEM. WE'LL HELP PAY FOR IT.

Now there's a program that shares training costs when a business hires and trains the jobless. It is called The Job Training Partnership Act.

This program establishes a

partnership between business and government. It provides up to 50% of on-the-job training costs. And you may qualify for tax credits of up to 50% of the first year's salary.

The program is administered by local Private Industry Councils—organizations

made up in the majority by local business leaders who tailor it to meet specific local needs.

Put the Job Training Partnership Act to work now. Write:

**National Alliance
of Business**

P.O. Box 7207, Washington,
D.C. 20044.

**Ad
Council**

A Public Service of
This Publication

Oregon

KPTV, Portland (Arbitron Data Continued)

Net Weekly Circulation	State County	Total Households	TV Households Households	%
Between 25-49%	OREGON			
	Baker	6,300	6,000	94
	Gilliam	800	700	88
	Harney	3,100	2,900	92
	Lane	108,600	104,600	96
	Morrow	3,000	2,800	93
	Wheeler	600	600	100
Between 5-24%	WASHINGTON			
	Lewis	22,300	21,200	95
	OREGON			
	Douglas	35,600	33,900	95
	Jackson	53,600	51,800	97
	Josephine	24,400	23,000	94
	Klamath	22,700	21,900	96
Lake	3,000	2,800	93	
Malheur	9,800	9,400	96	
Between 5-24%	WASHINGTON			
	Grays Harbor	25,900	24,300	94
	Pacific	7,400	6,900	94

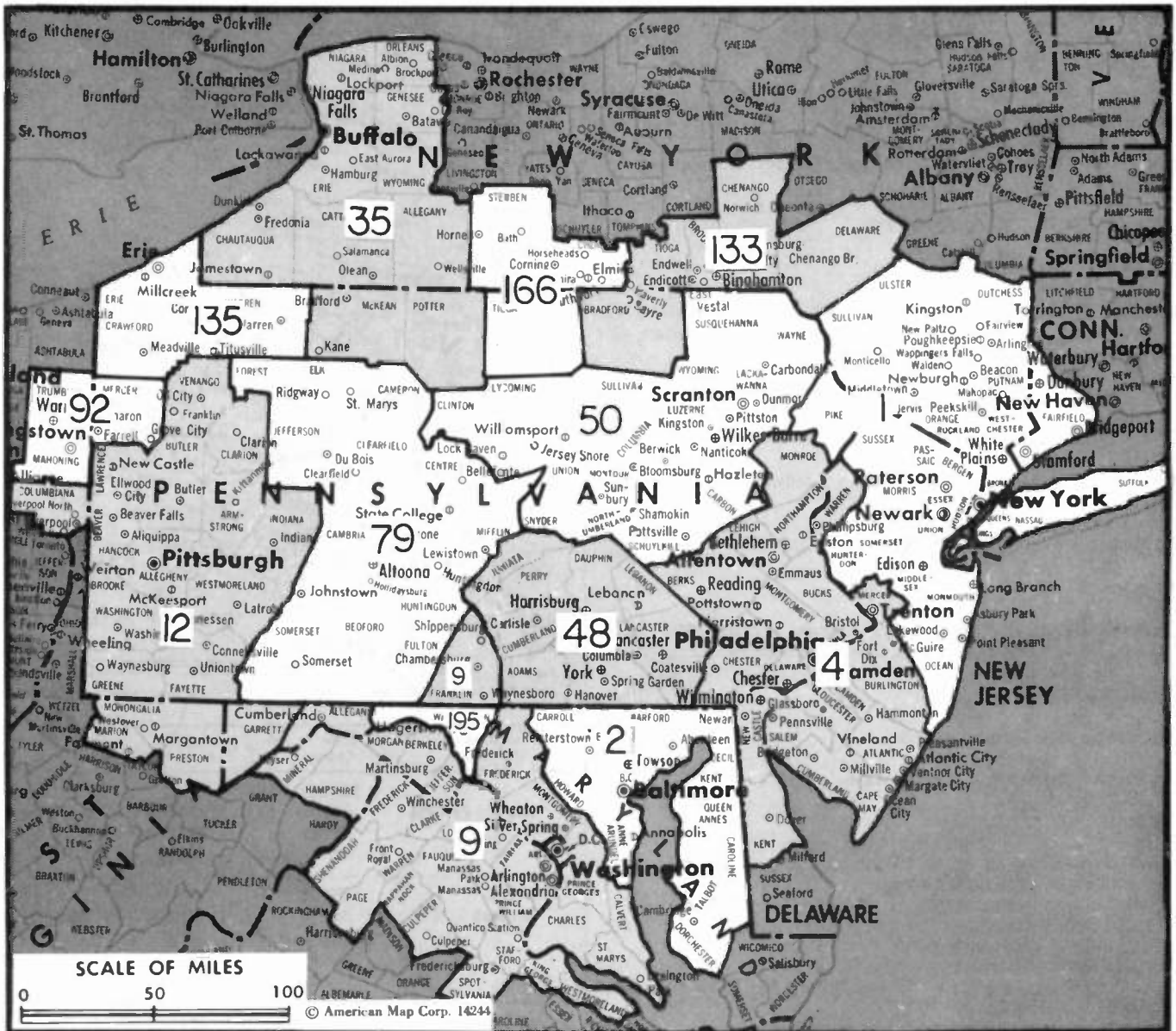
EXPERIENCE SHOWS!

Television Digest publications have been covering the television, cable and related fields since 1945.

For the most comprehensive coverage of the industry, call or write:



Television Digest, Inc.
1836 Jefferson Place, N.W.
Washington, D.C. 20036
202-872-9200



Pennsylvania Station Status as of August 15, 1985

	VHF	UHF	TOTAL
Commercial Television Stations	10	22	32
Educational Television Stations	2	5	7
			<hr/> 39

State Cross Reference List

Communities That Receive Programs of Stations That are Located Elsewhere

(See next page)

Market	Arbitron ADI TV Households	Rank
New York, NY	6,565,700	1
Philadelphia, PA	2,528,600	4
Washington, DC	1,490,000	9
Pittsburgh, PA	1,229,000	12
Baltimore, MD	862,400	21
Buffalo, NY	615,600	35
Harrisburg-York-Lancaster-Lebanon, PA	496,900	48
Wilkes-Barre-Scranton, PA	479,500	50
Johnstown-Altoona, PA	301,300	79
Youngstown, OH	236,600	92
Binghamton, NY	153,000	133
Erie, PA	150,800	135
Elmira, NY	84,300	166

Market Area	Commercial TV Stations
New York, NY	WABC-TV (7), WCBS-TV (2), WLIG (55), WNBC-TV (4), WNEW-TV (5), WNJU-TV (47), WOR-TV (9), WPIX (11), WSNL-TV (67), WTBY (54), WWHY (68), WXTV (41), KYW-TV (3), WCAU-TV (10), WFMZ-TV (69), WMGM-TV (40), WPHL-TV (17), WPVI-TV (6), WSJT (65), WTAJ-TV (29), WTVZ (51), WWSG-TV (57)
Washington, DC	WDCA-TV (20), WDMV-TV (9), WFTY (50), WJLA-TV (7), WRC-TV (4), WTKK (66), WTTG (5)
Pittsburgh, PA	KDKA-TV (2), WPCB-TV (40), WPGH-TV (53), WPTT-TV (22), WPXI (11), WTAE-TV (4)
Baltimore, MD	WBAL-TV (11), WBFF (45), WJZ-TV (13), WMAR-TV (2), WNUV-TV (54)
Buffalo, NY	WGRZ-TV (2), WIVB-TV (4), WKWB-TV (7), WUTV (29)
Harrisburg-York-Lancaster-Lebanon, PA	WGAL-TV (8), WGCB-TV (49), WHP-TV (21), WHTM-TV (27), WLYH-TV (15), WPMT (43)
Wilkes-Barre-Scranton, PA	WBRE (28), WDAU-TV (22), WNEP-TV (16), WOLF-TV (38), WWLF-TV (56)
Johnstown-Altoona, PA	WFAT-TV (19), WJAC-TV (6), WOPC (23), WTAJ-TV (10)
Youngstown, OH	WFMJ-TV (21), WKBN-TV (27), WYTV (33)
Binghamton, NY	WBNG-TV (12), WICZ-TV (40), WMGC-TV (34)
Erie, PA	WICU-TV (12), WJET-TV (24), WSEE (35)
Elmira, NY	WENY-TV (36), WETM-TV (18)

Pennsylvania—Allentown

WFMZ-TV

Ch. 69

Network Service: None, independent.

Licensee: Maranatha Broadcasting Co. Inc., E. Rock Rd., Allentown, PA 18103.

Studio: E. Rock Rd., Allentown, PA 18103.

Telephone: 215-797-4530.

Technical Facilities: Channel No. 69 (800-806 MHz). Authorized power: 219-kw max. visual, 21.9-kw max. aural. Antenna: 900-ft. above av. terrain, 495-ft. above ground, 1425-ft. above sea level.

Latitude 40° 33' 54"
Longitude 75° 26' 26"

Transmitter: E. Rock Rd., Allentown.

Satellite Earth Station: Microwave Associates, 5-meter; Microwave Associates receivers.

FM Affiliate: WFMZ, 17-kw, 100.7 MHz (No. 264), 868-ft.

News Service: UPI.

Ownership: Richard C. Dean, pres., 55%; Richard Reichard, 25%; Paul R. Brittin & Richard Dean Sr., 7% each; David G. Hinson, 5%.

Began Operation: Nov. 25, 1976.

Represented (legal): Arter & Hadden.

Represented (engineering): James R. Audet.

Personnel:

RICHARD C. DEAN, president & general manager.
DAVID G. HINSON, assistant general manager & program manager.
DEAN DALLMAN, general sales manager.
BRAD RINEHART, news director.
RICH LERNER, sports director.
KATHY CRAINE, office manager.
BARRY FISHER, director of engineering.

Highest 30 Sec. Rate (July 23, 1985): \$300.

Total Households: © MSI Consumer Market Data as of 1/1/85. TV Homes, TV% and Circulation © 1985 Arbitron. County coverage based on Arbitron study.



Net Weekly Circulation	State County	Total Households	TV Households	%
Between 25-49%	PENNSYLVANIA			
	Carbon	20,900	20,500	98
	Lehigh	107,200	105,600	99
	Northampton	84,600	83,200	98
Between 5-24%	NEW JERSEY	31,800	31,300	98
	PENNSYLVANIA			
	Berks	121,200	119,100	98
	Monroe	28,900	28,400	98
Station Totals		394,600	388,100	98
Net Weekly Circulation (1985)			115,400	
Average Daily Circulation (1985)			41,300	

State Cross Reference List

Communities That Receive Programs of Stations That are Located Elsewhere

WJAC-TV, Altoona —See Johnstown, PA
WPCB-TV, Greensburg —See Pittsburgh, PA
WGAL-TV, Harrisburg —See Lancaster, PA
WTAJ-TV, Johnstown —See Altoona, PA
WGCB-TV, Lancaster —See Red Lion, PA

WGAL-TV, Lebanon —See Lancaster, PA
WTVE, Philadelphia —See Reading, PA
WBRE, Scranton —See Wilkes-Barre, PA
WDAU-TV, WNEP-TV & WOLF-TV, Wilkes-Barre —See Scranton, PA
WGCB-TV, York —See Red Lion, PA

Pennsylvania—Altoona

WOPC

Ch. 23

Network Service: ABC.

Licensee: John R. Powley, Box 191, R. D., Dysart, PA 16636.

Studio: Wopsy Lookout, Wopsonnock Mtn.

Mailing Address: Box 191, R.D., Dysart, PA 16636.

Telephone: 814-943-2607.

Technical Facilities: Channel No. 23 (524-530 MHz). Authorized power: 21.1-kw visual, 2.1-kw aural. Antenna: 942-ft. above av. terrain, 143-ft. above ground, 2673-ft. above sea level.

Latitude 40° 34' 05"
Longitude 78° 26' 40"

Transmitter: Wopsy Lookout, Wopsonnock Mtn.

Satellite Earth Stations: Station-owned & common carrier; Prodelln, 3.6-meter; M/A-Com, KLM & Drake receivers.

Ownership: John R. Powley, 100%. Powley is licensee of WHGM(FM), Bellwood, PA; permittee of WIIM-TV, Ch. 8, Iron Mountain, MI; KIIU-TV, Ch. 12, Logan, UT; Ch. 10, Helena, MT; applicant for Ch. 13, Brady, TX.

Began Operation: Nov. 28, 1974.

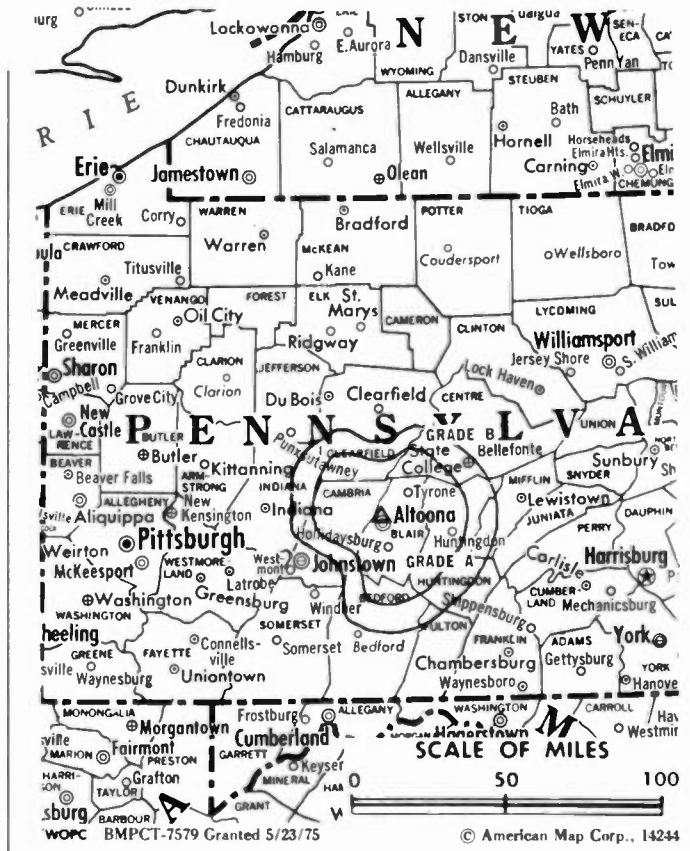
Represented (sales): Spot Time Ltd.

Represented (legal): Thomas L. Root.

Personnel:
JOHN R. POWLEY, general manager.

Highest 30 Sec. Rate (July 5, 1984): \$50.

Total Households: © MSI Consumer Market Data as of 1/1/85. TV Homes, TV% and Circulation © 1985 Arbitron. County coverage based on Arbitron study.



Net Weekly Circulation	State County	Total Households	TV Households	%
Between 5-24%	PENNSYLVANIA			
	Blair	50,400	49,500	98
	Centre	38,800	37,700	97
	Huntingdon	15,200	14,800	97
Station Totals		104,400	102,000	97
Net Weekly Circulation (1985)				12,200
Average Daily Circulation (1985)				3,900

Pennsylvania—Altoona

WTAJ-TV

Ch. 10

Network Service: CBS.

Licensee: Gateway Communications Inc., Suite 612, Executive Bldg., Cherry Hill, NJ 08034.

Studio: 5000 Sixth Ave., Altoona, PA 16602.

Telephone: 814-944-2031. TWX: 501-691-4841.

Technical Facilities: Channel No. 10 (192-198 MHz). Authorized power: 214-kw visual, 21.9-kw aural. Antenna: 1110-ft. above av. terrain, 277-ft. above ground, 2830-ft. above sea level.

Latitude 40° 34' 01"
Longitude 78° 26' 31"

Transmitter: 3-mi. NW of Altoona.

Satellite Earth Station: In operation.

News Service: UPI.

Ownership: See WBNG-TV, Binghamton, NY.

Began Operation: March 1, 1953. Sale to present owner by Triangle Publications approved by FCC Sept. 20, 1972 (Television Digest, Vol. 11:50; 12:39). Previous sale by William F. Gable Co. dept. store approved Jan. 11, 1956 (Vol. 11:33, 39, 47; 12:2).

Represented (sales): Blair Television.

Represented (legal): Wilner & Schelner.

Personnel:

- J. THOMAS CONNERS, vice president & general manager.
- GEORGE WALSH, general sales manager.
- SYLVIA HINRICHSEN, local sales manager.
- DOUG PARKER, program manager.
- DAN DILLIER, production manager.
- RICHARD KLINE, chief engineer.
- THOMAS F. MURPHY, business manager.
- DAVID HOPKINS, news director.
- DAVID METZ, promotion manager.

Highest 30 Sec. Rate: \$650.

NETWORK BASE HOURLY RATE: \$1175.

Total Households: © MSI Consumer Market Data as of 1/1/85. TV Homes, TV% and Circulation © 1985 Arbitron. County coverage based on Arbitron study.

Net Weekly Circulation	State County	Total Households	TV Households	%
50% & Over	PENNSYLVANIA			
	Bedford	17,200	16,700	97
	Blair	50,400	49,500	98
	Cambria	64,900	64,000	99
	Cameron	2,600	2,600	100
	Centre	38,800	37,700	97
	Clearfield	30,400	29,800	98
	Clinton	14,200	13,900	98
	Elk	13,400	13,100	98
	Huntingdon	15,200	14,800	97



WTAJ-TV BPCT-4443 Granted 8/16/71 © American Map Corp., 14244

Net Weekly Circulation	State County	Total Households	TV Households	%
50% & Over	Jefferson	18,500	18,100	98
	Mifflin	17,400	16,800	97
Between 25-49%	PENNSYLVANIA			
	Fulton	5,000	4,800	96
	Indiana	32,300	31,600	98
	Juniata	7,200	6,900	96
	Somerset	30,200	29,500	98
Between 5-24%	PENNSYLVANIA			
	Armstrong	29,400	28,900	98
	Clarion	15,200	14,900	98
	Forest	1,900	1,900	100
	Franklin	43,000	41,600	97
	Lycoming	43,900	42,500	97
	Mc Kean	18,300	17,800	97
	Potter	6,400	6,200	97
	Snyder	11,800	11,300	96
	Warren	17,300	16,700	97
Westmoreland	145,800	144,000	99	
WEST VIRGINIA	Hampshire	5,600	5,500	98
	Morgan	4,300	4,200	98
Station Totals		700,600	685,300	97
Net Weekly Circulation (1985)				308,500
Average Daily Circulation (1985)				193,000

Pennsylvania—Erie

WICU-TV

Ch. 12

Network Service: NBC.

Licensee: Great Lakes Communications Inc., 3514 State St., Erie, PA 16508.

Studio: 3514 State St., Erie, PA 16508.

Telephone: 814-454-5201. TWX: 510-696-6878.

Technical Facilities: Channel No. 12 (204-210 MHz). Authorized power: 316-kw visual, 31.6-kw aural. Antenna: 1000-ft. above av. terrain, 789-ft. above ground, 2167-ft. above sea level.

Latitude 42° 03' 52"
Longitude 80° 00' 19"

Transmitter: Donation Rd.

Satellite Earth Stations: Common Carrier, Harris, 3-meter & 6-meter, Ku band; Harris, 6-meter; Harris receivers.

News Services: AP, NBC.

Ownership: Great Lakes Communications Inc. is a subsidiary of Lamb Enterprises Inc.

Began Operation: March 15, 1949.

Represented (sales): Katz Television; Radio-Television Representatives Ltd. (Canada).

Represented (legal): Fly, Shuebruk, Gaguine, Boros, Schulkind & Braun.

Represented (engineering): Jules Cohen & Associates.

Personnel:

CLARENCE PAOLELLA, general manager & general sales manager.

MICHAEL CSOP, chief engineer.

JOHN IVAN TOMCHO, production & program director.

JOHN SPECIALE, news director.

Highest 30 Sec. Rate (Aug. 1, 1985): \$500.

NETWORK BASE HOURLY RATE: \$1400.

Station also received in Canadian markets.

BBM Weekly Reach (Spring 1985): 447,000

Total Households: © MSI Consumer Market Data as of 1/1/85. TV Homes, TV% and Circulation © 1985 Arbitron. County coverage based on Arbitron study.

Net Weekly Circulation	State County	Total Households	TV Households	%
50% & Over	PENNSYLVANIA			
	Crawford	32,800	32,000	98
	Erie	101,800	100,400	99
	Venango	23,700	23,000	97
	Warren	17,300	16,700	97



Net Weekly Circulation	State County	Total Households	TV Households	%
Between 25-49%	NEW YORK			
	Chautauqua	54,500	53,500	98
Between 5-24%	OHIO			
	Ashtabula	37,500	36,900	98
Between 5-24%	PENNSYLVANIA			
	Forest	1,900	1,900	100
	Mc Kean	18,300	17,800	97
Between 5-24%	NEW YORK			
	Cattaraugus	30,900	30,300	98
Between 5-24%	PENNSYLVANIA			
	Elk	13,400	13,100	98
Station Totals		332,100	325,600	98
Net Weekly Circulation (1985)			203,600	
Average Daily Circulation (1985)			129,400	

Pennsylvania—Erie

WJET-TV

Ch. 24

Network Service: ABC.

Licensee: Jet Broadcasting Co. Inc., 1635 Ash St., Erie, PA 16503.

Studio: 8455 Peach St., Erie, PA 16509.

Telephone: 814-864-4902.

Technical Facilities: Channel No. 24 (530-536 MHz). Authorized power: 2090-kw max. & 1150-kw horizontal visual, 209-kw max. & 115-kw horizontal aural. Antenna: 950-ft. above av. terrain, 815-ft. above ground, 2125-ft. above sea level.

Latitude 42° 02' 24"
Longitude 80° 04' 08"

Holds CP for change to 1120-kw max. visual, 112-kw max. aural, 955-ft. above av. terrain, 780-ft. above ground, 2090-ft. above sea level.

Transmitter: 8455 Peach St.

AM Affiliate: WJET, 1-kw (0.250-kw night), 1400 kHz.

News Service: AP.

Ownership: Myron Jones, pres., 63.5%; William Fleckenstein, v.p., secy.-treas., 36.5%. Myron Jones also controls WHOT(AM), Campbell, OH & WHOT-FM, Youngstown, OH.

Began Operation: April 3, 1966.

Represented (sales): Blair Television; Metropot Television Ltd. (Canada).

Represented (legal): Reddy, Begley & Martin.

Represented (engineering): duTrel & Rackley Consulting Engineers.

Personnel:

- MYRON JONES, president.
- JOHN KANZIUS, executive vice president & general manager.
- KEN FANAZINI, operations manager.
- ERIC JOHNSON, news director.
- MICHAEL GEORGE, sales manager.
- JOAN VICARY, national sales.
- MAURICE BAKER, chief engineer.

Highest 30 Sec. Rate: \$300.

NETWORK BASE HOURLY RATE: \$450.

Station also received in Canadian markets.

BBM Weekly Reach (Spring 1985): 310,000

Total Households: © MSI Consumer Market Data as of 1/1/85. TV Homes, TV% and Circulation © 1985 Arbitron. County coverage based on Arbitron study.



Net Weekly Circulation	State County	Total Households	TV Households	%
50% & Over	PENNSYLVANIA Crawford	32,800	32,000	98
	Erie	101,800	100,400	99
Between 25-49%	OHIO Ashtabula	37,500	36,900	98
	PENNSYLVANIA Forest	1,900	1,900	100
	Venango	23,700	23,000	97
	Warren	17,300	16,700	97
Between 5-24%	NEW YORK Chautauqua	54,500	53,500	98
	PENNSYLVANIA Elk	13,400	13,100	98
	Mc Kean	18,300	17,800	97
Station Totals		301,200	295,300	98
Net Weekly Circulation (1985)				160,200
Average Daily Circulation (1985)				94,500

Pennsylvania—Erie

WSEE

Ch. 35

Network Service: CBS.

Licensee: SCS Broadcasting of Erie Inc., 1220 Peach St., Erie, PA 16501.

Studio: 1220 Peach St., Erie, PA 16501.

Telephone: 814-455-7575. TWX: 814-453-6875.

Technical Facilities: Channel No. 35 (596-602 MHz). Authorized power: 1186-kw max. visual, 118.6-kw max. aural. Antenna: 938-ft. above av. terrain, 750-ft. above ground, 2090-ft. above sea level.

Latitude 42° 02' 20"
Longitude 80° 03' 45"

Transmitter: U.S. Hwy. 19, 7-mi. S of Erie.

News Services: AP, CNN.

Ownership: Garrett F. Scollard, chmn.-pres.; Dolores White, v.p.-secy.; Daniel J. O'Kane, v.p.-treas.; MMT Sales Inc., 100%. MMT ownership: Garrett F. Scollard, pres., 100%. MMT has interest in KLRT(TV), Little Rock, AR.

Began Operation: April 25, 1954. Sale to present owner by Gillett Bcstg. approved by FCC April 16, 1982. Sale to Gillett by Great Lakes Television Co. approved July 19, 1978.

Represented (sales): MMT Sales Inc.; Les Salnick Ltd. (Canada).

Represented (legal): Crowell & Moring.

Represented (engineering): Smith & Powstenko.

Personnel:

JERRY MONTGOMERY, president & general manager.
DAVID REID, general sales manager.
JAMES J. PENNA, chief engineer.
RITA MASI, office manager.
DON ROWE, production manager.

Highest 30 Sec. Rate (Sept. 1, 1983): \$300.

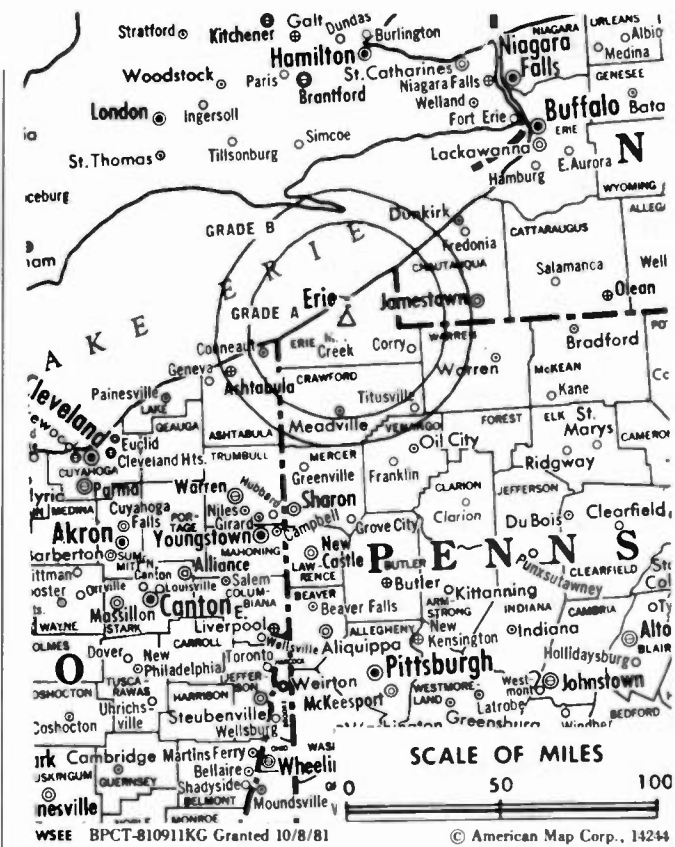
NETWORK BASE HOURLY RATE: \$325.

Station also received in Canadian markets.

BBM Weekly Reach (Spring 1985): 370,000

Total Households: © MSI Consumer Market Data as of 1/1/85. TV Homes, TV% and Circulation © 1985 Arbitron. County coverage based on Arbitron study.

Net Weekly Circulation	State County	Total Households	TV Households	%
50% & Over	PENNSYLVANIA			
	Crawford	32,800	32,000	98
	Erie	101,800	100,400	99



Net Weekly Circulation	State County	Total Households	TV Households	%
Between 25-49%	OHIO			
	Ashtabula	37,500	36,900	98
	PENNSYLVANIA			
	Venango	23,700	23,000	97
	Warren	17,300	16,700	97
Between 5-24%	NEW YORK			
	Cattaraugus	30,900	30,300	98
	Chautauqua	54,500	53,500	98
	PENNSYLVANIA			
	Forest	1,900	1,900	100
	Mc Kean	18,300	17,800	97
Station Totals		318,700	312,500	98
Net Weekly Circulation (1985)			164,900	
Average Daily Circulation (1985)			85,400	

Pennsylvania—Harrisburg-York

WHP-TV

Ch. 21

Network Service: CBS.

Licensee: WHP Inc., Box 1507, Harrisburg, PA 17105.

Studio: 3300 N. Sixth St., Harrisburg, PA 17110.

Telephone: 717-238-2100. TWX: 510-650-4925.

Technical Facilities: Channel No. 21 (512-518 MHz). Authorized power: 1200-kw max. visual, 120-kw max. aural. Antenna: 1220-ft. above av. terrain, 500-ft. above ground, 1810-ft. above sea level.

Latitude 40° 20' 44"
Longitude 76° 52' 09"

Transmitter: Blue Mountain.

Satellite Earth Station: Microdyne, 7-meter; Microdyne receivers.

AM Affiliate: WHP, 5-kw, 580 kHz (CBS).

FM Affiliate: WHP-FM, 14-kw, 97.3 MHz (No. 247), 840-ft.

News Services: AP, UPI.

Ownership: Commonwealth Communications Services Inc.

Began Operation: April 15, 1953.

Represented (sales): Katz Television.

Represented (legal): Dow, Lohnes & Albertson.

Represented (engineering): Cohen & Dippell.

Personnel:

JOSEPH HIGGINS, president.

DONALD YEISER, general manager.

CHARLIE ADAMS, general sales manager.

THOMAS G. MILLER, national sales manager.

MAURICE GANNAWAY, director of engineering.

Highest One Hour Rate: \$2500.

Highest 30 Sec. Rate (April 30, 1985): \$1500.

NETWORK BASE HOURLY RATE: \$550.

Total Households: © MSI Consumer Market Data as of 1/1/85. TV Homes, TV% and Circulation © 1985 Arbitron. County coverage based on Arbitron study.

Net Weekly Circulation	State County	Total Households	TV Households	%
50% & Over	PENNSYLVANIA			
	Cumberland	69,000	67,800	98
	Dauphin	93,100	91,300	98
	Juniaata	7,200	6,900	96
	Lebanon	40,000	39,100	98
	Mifflin	17,400	16,800	97
	Perry	13,700	13,400	98



Net Weekly Circulation	State County	Total Households	TV Households	%
50% & Over	Snyder	11,800	11,300	96
	York	121,500	119,200	98
Between 25-49%	PENNSYLVANIA			
	Adams	25,400	24,800	98
	Lancaster	133,900	129,300	97
Between 5-24%	PENNSYLVANIA			
	Clinton	14,200	13,900	98
	Franklin	43,000	41,600	97
	Huntingdon	15,200	14,800	97
	Lycoming	43,900	42,500	97
	Montour	5,800	5,600	97
	Northumberland	38,900	37,800	97
Schuylkill	61,700	60,400	98	
Union	10,800	10,300	95	
Station Totals		766,500	746,800	97
Net Weekly Circulation (1985)				349,900
Average Daily Circulation (1985)				177,700

Pennsylvania—Harrisburg-York-Lebanon

WHTM-TV

Ch. 27

Network Service: ABC.

Licensee: WHTM-TV Inc., 3235 Hoffman St., Harrisburg, PA 17105.

Studio: 3235 Hoffman St., Harrisburg, PA 17105.

Telephone: 717-236-2727. TWX: 510-650-0803.

Technical Facilities: Channel No. 27 (548-554 MHz). Authorized power: 2382-kw max. visual, 238.2-kw max. aural. Antenna: 1120-ft. above av. terrain, 609-ft. above ground, 1690-ft. above sea level.

Latitude 40° 18' 57.4"
Longitude 76° 57' 02.2"

Transmitter: W of U.S. Hwys. 11 & 15, N of State Hwy. 944.

Satellite Earth Station: Miralite, 3.8-meter; Pinzone receivers.

Ownership: Times Mirror Co. For other interests, see Group Ownership of TV Stations.

Began Operation: June 19, 1953 on Ch. 71; May 15, 1957 FCC authorized WTPA to purchase transmitter & tower of off-air WCMB-TV and to switch to Ch. 27, Ch. 71 being assigned to WCMB-TV (Television Digest, Vol. 13:15, 20). Sale to present owner by Newhouse Bcstg. approved by FCC March 27, 1980 (Vol. 18:50; 19:19).

Represented (sales): Harrington, Righter & Parsons Inc.

Represented (legal): Wilmer, Cutler & Pickering.

Represented (engineering): Lohnes & Culver.

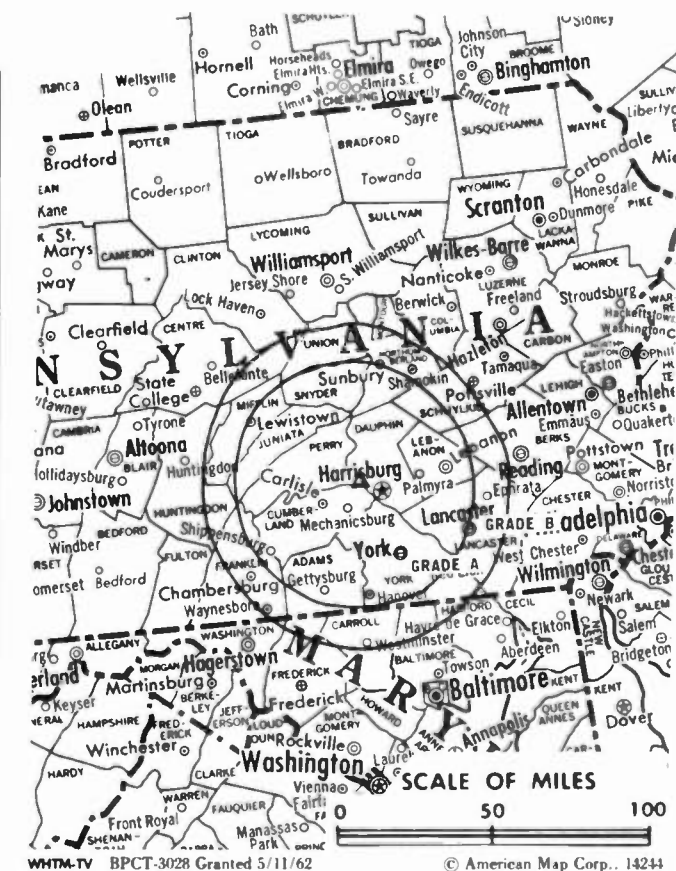
Personnel:

JOHN J. McCRORY, president.
PAUL S. ABBOTT, area vice president.
CASON CAPPs, vice president & general manager.
NANCY TULLI, general sales manager.
DEBRA ADJAN, program director.
JOANNE ALEXIS, promotion director.
BOB JANIS, news director.
RICHARD A. KERLIN, chief engineer & secretary.
JOSEPH FRY, controller & treasurer.

Rates: Not available.

Total Households: © MSI Consumer Market Data as of 1/1/85. TV Homes, TV% and Circulation © 1985 Arbitron. County coverage based on Arbitron study.

Net Weekly Circulation	State County	Total Households	TV Households	%
50% & Over	PENNSYLVANIA			
	Cumberland	69,000	67,800	98
	Dauphin	93,100	91,300	98
	Juniata	7,200	6,900	96
	Lancaster	133,900	129,300	97
	Lebanon	40,000	39,100	98
	Perry	17,400	16,800	97



Net Weekly Circulation	State County	Total Households	TV Households	%
50% & Over	Snyder	11,800	11,300	96
	York	121,500	119,200	98
PENNSYLVANIA				
Between 25-49%	Adams	25,400	24,800	98
	Huntingdon	15,200	14,800	97
	Montour	5,800	5,600	97
	Northumberland	38,900	37,800	97
	Union	10,800	10,300	95
PENNSYLVANIA				
Between 5-24%	Berks	121,200	119,100	98
	Centre	38,800	37,700	97
	Franklin	43,000	41,600	97
	Lycoming	43,900	42,500	97
	Schuylkill	61,700	60,400	98
Station Totals		912,300	889,700	97
Net Weekly Circulation (1985)			415,400	
Average Daily Circulation (1985)			234,500	

Pennsylvania—Hazleton

WWLF-TV

Ch. 56

(Satellite of WOLF-TV, Scranton, PA)

Network Service: None, independent.

Grantee: Scranton TV Partners Ltd., 916 Oak St., Scranton, PA 18508.

Studio: See WOLF-TV, Scranton, PA.

Telephone: 717-347-9653.

Technical Facilities: Channel No. 56 (722-728 MHz). Authorized power: 9.77-kw visual, 0.977-kw aural. Antenna: 630-ft. above av. terrain, 408-ft. above ground, 2128-ft. above sea level.

Latitude	40°	56'	24"
Longitude	75°	58'	04"

Transmitter: Berner Ave. & E St., Hazleton.

Multichannel TV Sound: Stereo & separate audio program.

Ownership: See WOLF-TV, Scranton, PA.

Began Operation: June 3, 1985.

Represented (sales): Seltel Inc.

Represented (legal): Latham, Watkins & Hills.

Personnel: See WOLF-TV, Scranton, PA.

Highest One Hour Rate: \$3500.

Highest 30 Sec. Rate: \$250.



Pennsylvania—Johnstown

WJAC-TV

Ch. 6

Network Service: NBC.

Licensee: WJAC Inc., Hickory Lane, Johnstown, PA 15907.

Studio: Hickory Lane, Johnstown, PA 15907.

Telephone: 814-255-7600. TWX: 510-698-3274.

Mailing Address: Box 38, Johnstown, PA 15907.

Technical Facilities: Channel No. 6 (82-88 MHz). Authorized power: 70.8-kw visual, 10.5-kw aural. Antenna: 1120-ft. above av. terrain, 175-ft. above ground, 2877.5-ft. above sea level.

Latitude 40° 22' 22"
Longitude 78° 58' 51"

Transmitter: Laurel Hill Mtn.

Satellite Earth Stations: 4 in operation; Microdyne, Harris & Channel Master, 7-meter & 3.5-meter; Microdyne, Drake & Harris receivers.

News Services: AP, NIWS.

Ownership: Same as Johnstown Tribune. WJAC Inc. Officers: James M. Edwards Sr., pres. & gen. mgr.; Richard D. Schrott, v.p.; Michael Brosig, secy.-treas.

Began Operation: Sept. 15, 1949.

Represented (sales): Harrington, Righter & Parsons Inc.

Represented (legal): Wilkinson, Barker, Knauer & Quinn.

Personnel:

JAMES M. EDWARDS SR., president & general manager.
RICHARD D. SCHROTT, vice president & general sales manager.
ARTHUR VROOMAN, chief engineer.
RON MILLER, news director.
DINO TESSARI, production manager.
CHRIS TAYLOR, promotion manager.
PHILIP MARCINEK, program director.

Highest One Hour Rate: \$2100.

Highest 30 Sec. Rate (July 15, 1985): \$700.

NETWORK BASE HOURLY RATE: \$1300.

Total Households: © MSI Consumer Market Data as of 1/1/85. TV Homes, TV% and Circulation © 1985 Arbitron. County coverage based on Arbitron study.

Net Weekly Circulation	State County	Total Households	TV Households	%
50% & Over	MARYLAND			
	Garrett	9,700	9,500	98
	PENNSYLVANIA			
	Armstrong	29,400	28,900	98
	Bedford	17,200	16,700	97
	Blair	50,400	49,500	98
	Cambria	64,900	64,000	99
	Cameron	2,600	2,600	100
	Centre	38,800	37,700	97
	Clarion	15,200	14,900	98
	Clearfield	30,400	29,800	98
	Elk	13,400	13,100	98
	Forest	1,900	1,900	100
	Huntingdon	15,200	14,800	97
	Indiana	32,300	31,600	98
	Jefferson	18,500	18,100	98
	Mifflin	17,400	16,800	97
Somerset	30,200	29,500	98	



Net Weekly Circulation	State County	Total Households	TV Households	%
50% & Over	WEST VIRGINIA			
	Grant	3,800	3,700	97
Between 25-49%	MARYLAND			
	Allegany	29,200	28,900	99
	PENNSYLVANIA			
	Butler	54,000	53,300	99
	Fayette	58,900	57,500	98
	Fulton	5,000	4,800	96
	Potter	6,400	6,200	97
	Westmoreland	145,800	144,000	99
	WEST VIRGINIA			
	Hampshire	5,600	5,500	98
Hardy	3,700	3,600	97	
Mineral	10,100	9,900	99	
Between 5-24%	PENNSYLVANIA			
	Allegheny	544,200	536,700	99
	Beaver	73,400	72,500	99
	Clinton	14,200	13,900	98
	Greene	15,100	14,700	97
	Mc Kean	18,300	17,800	97
	Mercer	46,300	45,500	98
	Venango	23,700	23,000	97
	Washington	80,100	78,800	98
	WEST VIRGINIA			
	Morgan	4,300	4,200	98
	Pendleton	3,000	2,900	97
	Tucker	3,400	3,300	97
Station Totals		1,536,000	1,510,100	98
Net Weekly Circulation (1985)			540,400	
Average Daily Circulation (1985)			309,600	

Pennsylvania—Johnstown

WFAT-TV

Ch. 19

Network Service: None, independent.

Licensee: WFAT Inc., Box 19, Johnstown, PA 15907.

Studio: 108 Allenbill Dr., Johnstown, PA 15904.

Telephone: 814-266-1919.

Technical Facilities: Channel No. 19 (500-506 MHz). Authorized power: 1661.5-kw max. visual, 166.15-kw max. aural. Antenna: 1194-ft. above av. terrain, 256-ft. above ground, 3165-ft. above sea level.

Latitude 40° 10' 50"
Longitude 79° 09' 08"

Transmitter: Pea Vine Hill, 0.35-mi. S of Hwy. 30, 6-mi. SE of Ligonier.

Satellite Earth Stations: 2 Comtech, 5-meter; Microwave Associates & Harris receivers.

News Service: INN.

Ownership: Leon A. Crosby, 100%. Crosby owns KBRG(FM), Fremont, CA.

Began Operation: Oct. 15, 1953. Sale to present owner by John E. Gelormino approved by FCC Oct. 14, 1982. Sale to Gelormino by Benjamin C. Werk, et al., approved July 20, 1972 (*Television Digest*, Vol. 12:30). Previous sale by Rivoli Realty Co. approved by FCC March 17, 1971.

Represented (sales): Unirep; Commercial Media Sales (Pittsburgh).

Represented (legal): Arent, Fox, Kintner, Plotkin & Kahn.

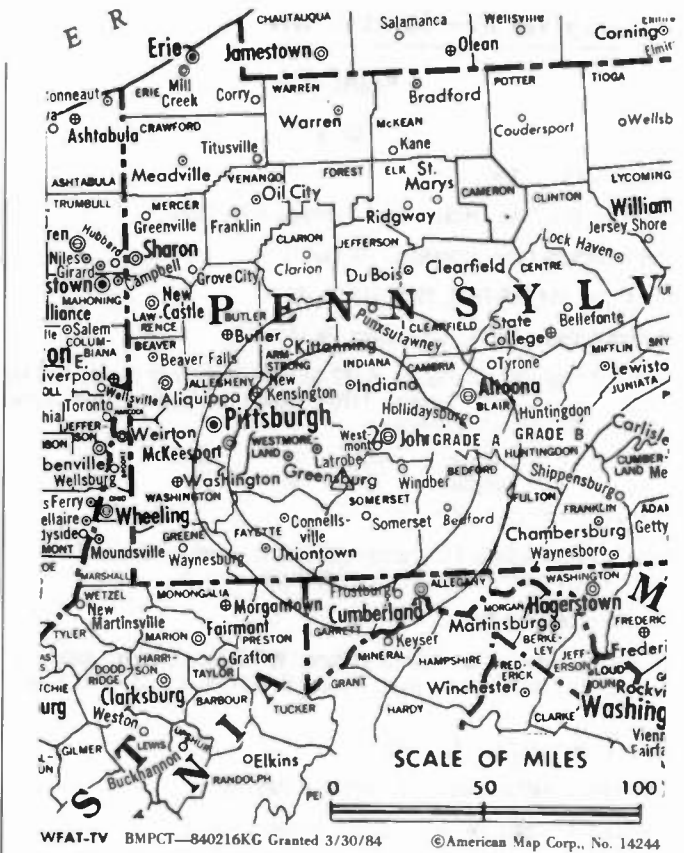
Represented (engineering): E. Harold Munn & Associates.

Personnel:

TIMOTHY LEE CROSBY, general manager.
GEORGE S. PLENDERLEITH, station manager.
BILL CARAMANA, chief engineer.
MICHAEL D. FOROSISKY, general sales manager.

Highest 30 Sec. Rate (July 1, 1985): \$120.

Total Households: © MSI Consumer Market Data as of 1/1/85. TV Homes, TV% and Circulation © 1985 Arbitron. County coverage based on Arbitron study.



Net Weekly Circulation	State County	Total Households	TV Households	%
Between 25-49%	PENNSYLVANIA			
	Blair	50,400	49,500	98
	Cambria	64,900	64,000	99
Between 5-24%	PENNSYLVANIA			
	Bedford	17,200	16,700	97
	Somerset	30,200	29,500	98
Station Totals		162,700	159,700	98
Net Weekly Circulation (1985)				51,200
Average Daily Circulation (1985)				16,600

Pennsylvania—Lancaster

WGAL-TV

Ch. 8

Network Service: NBC.

Licensee: WGAL-TV Inc., Box 7127, Lancaster, PA 17604.

Studio: Lincoln Hwy. West, Lancaster, PA 17604.

Mailing Address: Box 7127, Lancaster, PA 17604.

Telephone: 717-393-5851. TWX: 510-657-4437.

Technical Facilities: Channel No. 8 (180-186 MHz). Authorized power: 112-kw visual, 22.4-kw aural. Antenna: 1360-ft. above av. terrain, 823-ft. above ground, 1849-ft. above sea level.

Latitude 40° 02' 04"
Longitude 76° 37' 08"

Transmitter: 2.25-mi. NE of Hallam, PA.

Multichannel TV Sound: Stereo only.

Satellite Earth Stations: 3 in operation; Harris, 8.8-meter; Harris receivers.

News Services: AP, UPI.

Ownership: Pulitzer Broadcasting Co. For other interests, see Group Ownership of TV Stations.

Began Operation: March 18, 1949. Sale to present owner by Steinman Stations approved by FCC Oct. 5, 1978 (Television Digest, Vol. 17:50).

Represented (sales): Blair Television.

Represented (legal): Marmet & McCombs, P.C.

Represented (engineering): A. D. Ring & Associates.

Personnel:

DAVID DODDS, vice president & general manager.
NELSON SEARS, program manager.
JOHN CARPENTER, general sales manager.
JOHN FEESER, national sales manager.
ED WICKENHEISER, news director.
J. JUDE SCHLAGER, promotion director.
CHARLES T. KROLL, local sales manager.
ROBERT WALTHER, production manager.
PAT SAAM, traffic manager.
ROBERT GOOD, chief engineer.

Highest 30 Sec. Rate (July 1, 1984): \$2500.

NETWORK BASE HOURLY RATE: \$3350.

Total Households: © MSI Consumer Market Data as of 1/1/85. TV Homes, TV% and Circulation © 1985 Arbitron. County coverage based on Arbitron study.

Net Weekly Circulation	State County	Total Households	TV Households	%
50% & Over	PENNSYLVANIA			
	Adams	25,400	24,800	98
	Berks	121,200	119,100	98
	Cumberland	69,000	67,800	98
	Dauphin	93,100	91,300	98
	Franklin	43,000	41,600	97
	Juniata	7,200	6,900	96
	Lancaster	133,900	129,300	97
	Lebanon	40,000	39,100	98
	Mifflin	17,400	16,800	97



WGAL-TV BPCT-910 Granted 2/3/54

© American Map Corp., 14244

Net Weekly Circulation	State County	Total Households	TV Households	%
50% & Over	Perry	13,700	13,400	98
	Snyder	11,800	11,300	96
	York	121,500	119,200	98
Between 25-49%	PENNSYLVANIA			
	Fulton	5,000	4,800	96
	Huntingdon	15,200	14,800	97
	Montour	5,800	5,600	97
	Northumberland	38,900	37,800	97
	Schuylkill	61,700	60,400	98
Union	10,800	10,300	95	
Between 5-24%	MARYLAND			
	Carroll	35,200	35,000	99
	Cecil	21,200	21,100	100
	Frederick	42,500	42,200	99
	Harford	51,400	51,100	99
	Queen Annes	9,700	9,600	99
Washington	41,400	41,000	99	
Station Totals	PENNSYLVANIA			
	Centre	38,800	37,700	97
	Chester	115,800	114,100	99
	Clinton	14,200	13,900	98
	Monroe	28,900	28,400	98
	Station Totals	1,233,700	1,208,400	97
Net Weekly Circulation (1985)		656,400		
Average Daily Circulation (1985)		389,900		

Pennsylvania—Lancaster-Lebanon

WLYH-TV

Ch. 15

Network Service: CBS.

Licensee: Gateway Communications Inc., Suite 612, Executive Bldg., Cherry Hill, NJ 08034.

Studios: Park City Center, Lancaster, PA; Box 1283, Lebanon, PA 17042.

Telephone: 717-273-4551. TWX: 510-650-4953.

Technical Facilities: Channel No. 15 (476-482 MHz). Authorized power: 1050-kw max. & 676-kw horizontal visual, 68-kw horizontal aural. Antenna: 1364-ft. above av. terrain, 1062-ft. above ground, 1940-ft. above sea level.

Latitude 40° 15' 45"
Longitude 76° 27' 53"

Transmitter: Television Hill, R.D. 5.

Satellite Earth Station: Satellite Video Systems, 4-meter; Scientific-Atlanta receivers.

News Services: UPI, CBS, CNN.

Ownership: See WBNG-TV, Binghamton, NY.

Began Operation: Oct. 9, 1953, but left air Oct. 16, 1954. Sold to Triangle Publications by radio WLBR-Lebanon News interests and station resumed operation May 2, 1957 (Television Digest, Vol. 11:27; 13:18). Sale by Triangle to present owner approved by FCC Sept. 20, 1972 (Vol. 11:50; 12:39).

Represented (sales): Seltel Inc.

Represented (legal): Wilner & Scheiner.

Represented (engineering): Smith & Powstenko.

Personnel:

ROBERT EOLIN, vice president & general manager.
EDWARD FULGINITI, program manager.
JUDI FISHER, national sales manager.
KATHY MORGAN, business manager.
CLIFF ESHBACH, news director.
JAN HRABOVSKY, promotion manager.

Highest One Hour Rate: \$1750.

Highest 30 Sec. Rate (July 1, 1985): \$600.

NETWORK BASE HOURLY RATE: \$400.

Total Households: © MSI Consumer Market Data as of 1/1/85. TV Homes, TV% and Circulation © 1985 Arbitron. County coverage based on Arbitron study.

Net Weekly Circulation	State County	Total Households	TV Households	%
50% & Over	PENNSYLVANIA			
	Juniata	7,200	6,900	96
	Lancaster	133,900	129,300	97
	Lebanon	40,000	39,100	98



Net Weekly Circulation	State County	Total Households	TV Households	%
PENNSYLVANIA				
Between 25-49%	Berks	121,200	119,100	98
	Dauphin	93,100	91,300	98
	Schuylkill	61,700	60,400	98
	York	121,500	119,200	98
PENNSYLVANIA				
Between 5-24%	Adams	25,400	24,800	98
	Cumberland	69,000	67,800	98
	Franklin	43,000	41,600	97
	Mifflin	17,400	16,800	97
	Northumberland	38,900	37,800	97
	Perry	13,700	13,400	98
Snyder	11,800	11,300	96	
Station Totals		797,800	778,800	97
Net Weekly Circulation (1985)				280,700
Average Daily Circulation (1985)				113,700

Pennsylvania—Philadelphia

KYW-TV

Ch. 3

Network Service: NBC.

Licensee: A Group W Station, Westinghouse Broadcasting & Cable Inc.

Studio: Independence Mall East, Philadelphia, PA 19106.

Telephone: 215-238-4700.

Technical Facilities: Channel No. 3 (60-66 MHz). Authorized power: 95.5-kw visual, 9.55-kw aural. Antenna: 1000-ft. above av. terrain, 1116-ft. above ground, 1369-ft. above sea level.

Latitude 40° 02' 38"
Longitude 75° 14' 26"

Transmitter: Roxborough, PA.

Satellite Earth Station: Transmit/receive; Scientific-Atlanta, 10-meter; Scientific-Atlanta receivers.

AM Affiliate: KYW, 50-kw, 1060 kHz.

News Services: AP, UPI, Group W Newsfeed.

Ownership: Subsidiary of Westinghouse Electric Corp. For officers & other interests, see Group W in Group Ownership of TV Stations.

Began Operation: September 1941. Sold to Westinghouse Bcstg. by Philco Corp. in 1953 (Television Digest, Vol. 9:8, 22); then transferred to NBC in deal approved Dec. 21, 1955 (Vol. 11:2; 12:3). Transfer from NBC back to Westinghouse under order by FCC approved Feb. 17, 1965 (Vol. 5:7, 8, 25).

Represented (sales): Group W Television Sales.

Personnel:

JIM THOMPSON, president & general manager.
NELSON COHEN, assistant to general manager.
ALLEN MURPHY, general sales manager.
WILLIAM SPITZER, director of broadcast operations & engineering.
CHARLES GINGOLD, program director.
JIM ZURATT, controller.
RANDY COVINGTON, news director.
ALLAN LAFFERTY, communications manager.
CHARLES THOMSON, editorial director.
CINDY FENNEMAN, executive producer.
BRIAN O'NEILL, creative services director.
ROBERT FIELDS, engineering manager.
IONA HARPER, human resources manager.
JOANNE CALABRIA, director of public relations.

Rates: Not available.

Total Households: © MSI Consumer Market Data as of 1/1/85. TV Homes, TV% and Circulation © 1985 Arbitron. County coverage based on Arbitron study.

Net Weekly Circulation	State County	Total Households	TV Households	%
50% & Over	DELAWARE			
	Kent	35,900	35,600	99
	New Castle	143,200	142,600	100
50% & Over	NEW JERSEY			
	Atlantic	76,900	75,400	98
	Burlington	126,200	125,000	99
	Camden	172,100	170,500	99
	Cape May	37,700	37,000	98
	Cumberland	46,600	46,000	99
	Gloucester	72,300	71,600	99
	Mercer	109,200	107,500	98
	Salem	23,700	23,300	98
	Warren	31,800	31,300	98



Net Weekly Circulation	State County	Total Households	TV Households	%
50% & Over	PENNSYLVANIA			
	Berks	121,200	119,100	98
	Bucks	172,300	170,700	99
	Chester	115,800	114,100	99
	Delaware	193,100	191,500	99
	Lehigh	107,200	105,600	99
	Montgomery	236,600	234,000	99
	Philadelphia	604,100	593,100	98
Between 25-49%	MARYLAND			
	Cecil	21,200	21,100	100
	NEW JERSEY			
Between 25-49%	Hunterdon	32,100	31,600	98
	Ocean	154,100	152,600	99
Between 25-49%	PENNSYLVANIA			
	Carbon	20,900	20,500	98
	Lancaster	133,900	129,300	97
	Monroe	28,900	28,400	98
	Schuylkill	61,700	60,400	98
Between 5-24%	DELAWARE			
	Sussex	38,500	38,000	99
	NEW JERSEY			
Between 5-24%	Monmouth	184,500	182,400	99
	Somerset	71,600	70,900	99
Between 5-24%	PENNSYLVANIA			
	Lebanon	40,000	39,100	98
Pike	8,300	8,000	96	
Station Totals		3,306,200	3,259,400	98
Net Weekly Circulation (1985)				2,378,000
Average Daily Circulation (1985)				1,365,400

Pennsylvania—Philadelphia

WCAU-TV

Ch. 10

Network Service: CBS.

Licensee: CBS Inc., City Ave. & Monument Rd., Philadelphia, PA 19131.

Studio: City Ave. & Monument Rd., Philadelphia, PA 19131.

Telephone: 215-581-5510.

Technical Facilities: Channel No. 10 (192-198 MHz). Authorized power: 191-kw visual, 19.1-kw aural. Antenna: 1160-ft. above av. terrain, 1139-ft. above ground, 1421-ft. above sea level.

Latitude 40° 02' 31"
Longitude 75° 14' 11"

Transmitter: Domino Lane & Fowler St., Roxborough, PA.

Multichannel TV Sound: Stereo only.

Satellite Earth Station: Common Carrier; Microdyne, 7-meter; Microdyne receivers.

AM Affiliate: WCAU, 50-kw, 1210 kHz.

FM Affiliate: WCAU-FM, 8.9-kw, 98.1 MHz (No. 251), 1000-ft.

News Services: AP, UPI.

Ownership: CBS Inc. See Group Ownership of TV Stations.

Began Operation: March 15, 1948. Sale to present owner by Philadelphia Bulletin interests approved July 23, 1958 by FCC (Television Digest, Vol. 13:51; 14:1, 18, 27, 30).

Represented (sales): CBS Television Stations National Sales.

Personnel:

STEPHEN J. COHEN, vice president & general manager.
CAROL Q. NETTER, director of sales.
ALAN EISENSTEIN, general sales manager.
GORDON HUGHES, director of broadcasting.
MARK PEARLMAN, director of planning & administration.
IVAN LADIZINSKY, director of communications.
JOHN H. BYRNE JR., director, operations & engineering.
PHILIP W. SALAS, manager, local-retail sales.
JOSEPH R. CALIM, manager, national sales.
OCTAVIA WILLIAMS, director of personnel.
JOHN O'CONNOR, editorial director.
JOANNE WILDER, director, community affairs.
GORDON W. WEST, manager, film & videotape services.

Rates: On request.

NETWORK BASE HOURLY RATE: \$4000.

Total Households: © MSI Consumer Market Data as of 1/1/85. TV Homes, TV% and Circulation © 1985 Arbitron. County coverage based on Arbitron study.

Net Weekly Circulation	State County	Total Households	TV Households	%
50% & Over	DELAWARE			
	Kent	35,900	35,600	99
	New Castle	143,200	142,600	100
	NEW JERSEY			
	Atlantic	76,900	75,400	98
	Burlington	126,200	125,000	99
	Camden	172,100	170,500	99
	Cape May	37,700	37,000	98
	Cumberland	46,600	46,000	99
	Gloucester	72,300	71,600	99
	Mercer	109,200	107,500	98
	Salem	23,700	23,300	98
	Warren	31,800	31,300	98



Net Weekly Circulation	State County	Total Households	TV Households	%
50% & Over	PENNSYLVANIA			
	Berks	121,200	119,100	98
	Bucks	172,300	170,700	99
	Chester	115,800	114,100	99
	Delaware	193,100	191,500	99
	Lehigh	107,200	105,600	99
	Monroe	28,900	28,400	98
	Montgomery	236,600	234,000	99
	Northampton	84,600	83,200	98
	Philadelphia	604,100	593,100	98
Schuylkill	61,700	60,400	98	
Between 25-49%	MARYLAND			
	Cecil	21,200	21,100	100
	NEW JERSEY			
	Hunterdon	32,100	31,600	98
Ocean	154,100	152,600	99	
Between 5-24%	PENNSYLVANIA			
	Carbon	20,900	20,500	98
	Lancaster	133,900	129,300	97
Between 5-24%	DELAWARE			
	Sussex	38,500	38,000	99
	NEW JERSEY			
	Monmouth	184,500	182,400	99
	Somerset	71,600	70,900	99
	PENNSYLVANIA			
	Columbia	23,000	22,500	98
Dauphin	93,100	91,300	98	
Lebanon	40,000	39,100	98	
Luzerne	129,100	127,300	99	
Station Totals		3,543,100	3,492,500	98
Net Weekly Circulation (1985)			2,374,100	
Average Daily Circulation (1985)			1,372,300	

Pennsylvania—Philadelphia

WPHL-TV

Ch. 17

Network Service: None, independent.

Licensee: WPHL-TV Inc., 5001 Wynnefield Ave., Philadelphia, PA 19131.

Studio: 5001 Wynnefield Ave., Philadelphia, PA 19131.

Telephone: 215-878-1700. TWX: 710-670-0476.

Technical Facilities: Channel No. 17 (488-494 MHz). Authorized power: 2340-kw max. & 1290-kw horizontal visual, 350-kw max. aural. Antenna: 1080-ft. above av. terrain, 1144-ft. above ground, 1364-ft. above sea level.

Latitude 40° 02' 30"
Longitude 75° 13' 24"

Transmitter: E. Domino Lane.

Satellite Earth Station: Andrews, 4.5-meter; Scientific-Atlanta receivers.

Ownership: Providence Journal Bcstg. Corp., 100%. Jack C. Clifford, chmn.; Robert L. Wolf, pres.; William G. Chafee, secy.-treas. Providence Journal owns Colony Communications Inc. multiple cable system operator; has 50% of KMSB-TV, Tucson-Nogales, AZ; KGSW(TV), Albuquerque, NM.

Began Operation: July 17, 1960, but left air Aug. 1, 1962. Resumed operation Sept. 17, 1965. Assignment of license to U.S. Communications (AVC Corp.) approved by FCC Dec. 6, 1967. Sale to present owner by AVC Corp. approved by FCC Nov. 16, 1978 (Television Digest, Vol. 18:20).

Represented (sales): Petry Television.

Represented (legal): Dow, Lohnes & Albertson.

Represented (engineering): A. D. Ring & Associates.

Personnel:

EUGENE McCURDY, president & general manager.
GORDON FRENCH, director of sales.
JOHN RUZZI, general sales manager.
ZVI SHOUBIN, station manager & program director.
CLIVE BRASH, promotion manager.
JOEL LEVITT, production manager.
WALT BUNDY, chief engineer.

Highest One Hour Rate: \$18,000.

Highest 30 Sec. Rate (Sept. 9, 1985): \$4000.

Total Households: © MSI Consumer Market Data as of 1/1/85. TV Homes, TV% and Circulation © 1985 Arbitron. County coverage based on Arbitron study.

Net Weekly Circulation	State County	Total Households	TV Households	%
50% & Over	NEW JERSEY			
	Atlantic	76,900	75,400	98
	Burlington	126,200	125,000	99
	Camden	172,100	170,500	99
	Cape May	37,700	37,000	98
	Cumberland	46,600	46,000	99
	Gloucester	72,300	71,600	99
	PENNSYLVANIA			
	Berks	121,200	119,100	98
	Bucks	172,300	170,700	99
	Delaware	193,100	191,500	99
	Philadelphia	604,100	593,100	98
	Between 25-49%	DELAWARE		
Kent		35,900	35,600	99
New Castle		143,200	142,600	100
MARYLAND				
Cecil		21,200	21,100	100
NEW JERSEY				
Mercer		109,200	107,500	98
Ocean		154,100	152,600	99
Salem		23,700	23,300	98
Warren		31,800	31,300	98



Net Weekly Circulation	State County	Total Households	TV Households	%
Between 25-49%	PENNSYLVANIA			
	Carbon	20,900	20,500	98
	Chester	115,800	114,100	99
	Dauphin	93,100	91,300	98
	Lancaster	133,900	129,300	97
	Lebanon	40,000	39,100	98
	Lehigh	107,200	105,600	99
	Monroe	28,900	28,400	98
	Montgomery	236,600	234,000	99
	Montour	5,800	5,600	97
	Northampton	84,600	83,200	98
	Northumberland	38,900	37,800	97
	Schuylkill	61,700	60,400	98
Between 5-24%	DELAWARE			
	Sussex	38,500	38,000	99
	MARYLAND			
	Harford	51,400	51,100	99
	Kent	6,300	6,200	98
	NEW JERSEY			
	Hunterdon	32,100	31,600	98
	Middlesex	208,000	206,200	99
	Monmouth	184,500	182,400	99
	Morris	141,000	139,900	99
	Somerset	71,600	70,900	99
	Sussex	43,800	43,100	98
	Union	179,600	178,000	99
PENNSYLVANIA				
Columbia	23,000	22,500	98	
Cumberland	69,000	67,800	98	
Lycoming	43,900	42,500	97	
Perry	13,700	13,400	98	
Snyder	11,800	11,300	96	
Union	10,800	10,300	95	
York	121,500	119,200	98	
Station Totals		4,359,500	4,297,600	98
Net Weekly Circulation (1985)			1,673,400	
Average Daily Circulation (1985)			635,100	

Pennsylvania—Philadelphia

WPVI-TV

Ch. 6

Network Service: ABC.

Licensee: Capital Cities Communications Inc., 4100 City Line Ave., Philadelphia, PA 19131.

Studio: 4100 City Line Ave., Philadelphia, PA 19131.

Telephone: 215-878-9700. TWX: 710-670-9799.

Technical Facilities: Channel No. 6 (82-88 MHz). Authorized power: 74-kw visual, 14.8-kw aural. Antenna: 1094-ft. above av. terrain, 1111-ft. above ground, 1369-ft. above sea level.

Latitude 40° 02' 38"
Longitude 75° 14' 26"

Transmitter: Roxborough, PA.

Satellite Earth Station: Scientific-Atlanta, 7-meter; Scientific-Atlanta receivers.

News Services: AP, UPI, ABC, CNN.

Ownership: Capital Cities Communications Inc. For officers and other interests, see Group Ownership of TV Stations.

Began Operation: Sept. 13, 1947. Sale to present owner by Triangle Publications approved by FCC Feb. 24, 1971 (Television Digest, Vol. 10:8, 9; 11:9).

Represented (sales): Blair Television (U.S.); Metro Spot Television (Canada).

Represented (legal): Wilmer, Cutler & Pickering.

Personnel:

LAWRENCE J. POLLOCK, president & general manager.
ALAN NESBITT, vice president & news director.
RICHARD F. SPINNER, director of sales.
VICTOR A. BRANCH, local sales manager.
TODD WHEELER, national sales manager.
MICHAEL CASCIO, public affairs director.
IRWIN L. ROSS, chief engineer.
ROBERT APFEL, business manager.
ART MOORE, director of station promotion & advertising.
CHARLES R. BRADLEY, director of programming & operations.

Highest 30 Sec. Rate (July 18, 1985): \$9500.

NETWORK BASE HOURLY RATE: \$5100.

Total Households: © MSI Consumer Market Data as of 1/1/85. TV Homes, TV% and Circulation © 1985 Arbitron. County coverage based on Arbitron study.

Net Weekly Circulation	State County	Total Households	TV Households	%
50% & Over	DELAWARE			
	Kent	35,900	35,600	99
	New Castle	143,200	142,600	100
	NEW JERSEY			
	Atlantic	76,900	75,400	98
	Burlington	126,200	125,000	99
	Camden	172,100	170,500	99
	Cape May	37,700	37,000	98
	Cumberland	46,600	46,000	99
	Gloucester	72,300	71,600	99
Mercer	109,200	107,500	98	
Salem	23,700	23,300	98	
Warren	31,800	31,300	98	



Net Weekly Circulation	State County	Total Households	TV Households	%
50% & Over	PENNSYLVANIA			
	Berks	121,200	119,100	98
	Bucks	172,300	170,700	99
	Carbon	20,900	20,500	98
	Chester	115,800	114,100	99
	Delaware	193,100	191,500	99
	Lehigh	107,200	105,600	99
	Monroe	28,900	28,400	98
	Montgomery	236,600	234,000	99
	Northampton	84,600	83,200	98
Philadelphia	604,100	593,100	98	
Schuylkill	61,700	60,400	98	
Between 25-49%	MARYLAND			
	Cecil	21,200	21,100	100
	NEW JERSEY			
Between 25-49%	Hunterdon	32,100	31,600	98
	Ocean	154,100	152,600	99
	PENNSYLVANIA			
Lancaster	133,900	129,300	97	
Between 5-24%	DELAWARE			
	Sussex	38,500	38,000	99
	NEW JERSEY			
	Monmouth	184,500	182,400	99
	Sussex	43,800	43,100	98
	PENNSYLVANIA			
Dauphin	93,100	91,300	98	
Lebanon	40,000	39,100	98	
Northumberland	38,900	37,800	97	
Pike	8,300	8,000	96	
York	121,500	119,200	98	
Station Totals		3,531,900	3,479,900	98
Net Weekly Circulation (1985)			2,522,300	
Average Daily Circulation (1985)			1,712,800	

Pennsylvania-Philadelphia

WTAF-TV

Ch. 29

Network Service: None, independent.

Licensee: Taft Television & Radio Co. Inc., 330 Market St., Philadelphia, PA 19106.

Studio: 330 Market St., Philadelphia, PA 19106.

Telephone: 215-925-2929.

Technical Facilities: Channel No. 29 (560-566 MHz). Authorized power: 5000-kw max. & 3470-kw horizontal visual, 500-kw max. & 347-kw horizontal aural. Antenna: 1140-ft. above av. terrain, 1190-ft. above ground, 1415-ft. above sea level.

Latitude 40° 02' 26"
Longitude 75° 14' 20"

Transmitter: E. Domino Lane.

Satellite Earth Station: Harris, 8.8-meter.

News Service: AP.

Ownership: Taft Bcstg. Co. For officers & other interests, see Group Ownership of TV Stations.

Began Operation: May 16, 1965. Sale to present owner approved by FCC May 7, 1969 (Television Digest, Vol. 9:21).

Represented (sales): TeleRep Inc.

Represented (legal): Koteen & Naftalin.

Personnel:

RANDALL E. SMITH, general manager.
GREG MILLER, program manager.
KAREN CORBIN, promotion manager.
BURCE WIETLISBACH, business manager.

Rates: Not available.

Total Households: © MSI Consumer Market Data as of 1/1/85. TV Homes, TV% and Circulation © 1985 Arbitron. County coverage based on Arbitron study.

Net Weekly Circulation	State County	Total Households	TV Households	%
50% & Over	DELAWARE			
	Kent	35,900	35,600	99
	New Castle	143,200	142,600	100
	NEW JERSEY			
	Atlantic	76,900	75,400	98
	Burlington	126,200	125,000	99
	Camden	172,100	170,500	99
	Cape May	37,700	37,000	98
	Cumberland	46,600	46,000	99
	Gloucester	72,300	71,600	99
	Salem	23,700	23,300	98
	PENNSYLVANIA			
	Berks	121,200	119,100	98
	Bucks	172,300	170,700	99
Carbon	20,900	20,500	98	
Chester	115,800	114,100	99	
Delaware	193,100	191,500	99	
Montgomery	236,600	234,000	99	
Philadelphia	604,100	593,100	98	
Between 25-49%	MARYLAND			
	Cecil	21,200	21,100	100
	NEW JERSEY			
	Mercer	109,200	107,500	98
	Ocean	154,100	152,600	99
	Sussex	43,800	43,100	98
	Warren	31,800	31,300	98
	PENNSYLVANIA			
	Cumberland	69,000	67,800	98
	Dauphin	93,100	91,300	98
Lackawanna	83,700	82,600	99	



Net Weekly Circulation	State County	Total Households	TV Households	%	
Between 25-49%	Lancaster	133,900	129,300	97	
	Lebanon	40,000	39,100	98	
	Lehigh	107,200	105,600	99	
	Luzerne	129,100	127,300	99	
	Montour	5,800	5,600	97	
	Northampton	84,600	83,200	98	
	Northumberland	38,900	37,800	97	
	Schuylkill	61,700	60,400	98	
	Between 5-24%	DELAWARE			
		Sussex	38,500	38,000	99
MARYLAND					
Harford		51,400	51,100	99	
Kent		6,300	6,200	98	
NEW JERSEY					
Essex		294,500	290,200	99	
Hudson		205,900	203,100	99	
Hunterdon		32,100	31,600	98	
Middlesex		208,000	206,200	99	
Monmouth		184,500	182,400	99	
Morris		141,000	139,900	99	
Somerset		71,600	70,900	99	
Union		179,600	178,000	99	
NEW YORK					
Orange	91,800	90,000	98		
PENNSYLVANIA					
Clinton	14,200	13,900	98		
Columbia	23,000	22,500	98		
Lycoming	43,900	42,500	97		
Monroe	28,900	28,400	98		
Perry	13,700	13,400	98		
Snyder	11,800	11,300	96		
Union	10,800	10,300	95		
Wyoming	10,000	9,800	98		
York	121,500	119,200	98		
Station Totals		5,188,700	5,114,500	98	
Net Weekly Circulation (1985)			2,116,700		
Average Daily Circulation (1985)			911,400		

Pennsylvania—Philadelphia

WWSG-TV

Ch. 57

Network Service: None, independent.

Licensee: Grant Bcstg. System Inc.

Studio: 300 Domino Lane, Philadelphia, PA 19128.

Telephone: 215-483-4550.

Technical Facilities: Channel No. 57 (728-734 MHz). Authorized power: 891-kw max. & 708-kw horizontal visual, 141-kw horizontal aural. Antenna: 1160-ft. above av. terrain, 1179-ft. above ground, 1421-ft. above sea level.

Latitude	40°	02'	21"
Longitude	75°	14'	13"

Transmitter: Umbria & Paoll Ave., Roxborough.

Satellite Earth Stations: Microdyne, 7-meter; Prodelin, 4.5-meter.

Ownership: Sidney Shlenker, chmn., 11.22%; Milton Grant, pres., 22.95%; Earl Jones, exec. v.p., 7.65%; Carol Callahan, secy.-treas.; Judy Hughes, asst. secy.; Allen Becker, Barry Lewis & Livingston Kosberg, 11.22% each; Andy Shlenker, 5.1%; Jon Totz & Jack Lapin, 3.74% each; Clarence Mayer, 3.73%; Mark Brookner, 2.08%; Robert Caplan, Joseph Stein Jr., Larry Gordon & Loyd Hackler, 1.02% each; Barry H. & Alison Block, 0.77% each; James Greenbaum, 0.51%. Principals, with exception of Callahan & Hughes have interest in licensee of KLRT(TV), Little Rock, AR. Principals with exception of Callahan, Hughes, Greenbaum & the Blocks have interest in WBFS-TV, Miami, FL. Grant & Jones have interest in applicant for Ch. 50 Tampa, FL. Kosberg & Caplan have interest in application for FM in Albuquerque, NM.

Began Operation: June 15, 1981. FCC approved sale to present owners by Leon S. Gross, et al., April 24, 1985.

Represented (legal): Schwartz, Woods & Miller.

Personnel:

ALBERT TEDESCO, general manager.
HARRY JENNY, chief engineer.

Rates: Not available.

Arbitron Data: Not available.



SPECIAL REPORTS

For Special Coverage of:

- Cellular Radio • DBS • Videodiscs
- Consumer Electronics • VCRs • And More!

Call 202/872-9200 for more information

Pennsylvania—Pittsburgh

KDKA-TV

Ch. 2

Network Service: CBS.

Licensee: Westinghouse Bcstg. & Cable Inc., One Gateway Center, Pittsburgh, PA 15222.

Studio: One Gateway Center, Pittsburgh, PA 15222.

Telephone: 412-392-2200. TWX: 412-642-3113.

Technical Facilities: Channel No. 2 (54-60 MHz). Authorized power: 100-kw visual, 10-kw aural. Antenna: 990-ft. above av. terrain, 683-ft. above ground, 2049-ft. above sea level.

Latitude 40° 29' 38.22"
Longitude 80° 01' 09.40"

Transmitter: 4101 Grizzella St.

Satellite Earth Stations: Transmit/receive; Scientific-Atlanta, 10-meter; Scientific-Atlanta receivers.

AM Affiliate: KDKA, 50-kw, 1020 kHz.

News Services: AP, Group W Newsfeed.

Ownership: Subsidiary of Westinghouse Electric Corp. For other interests, see Group W in Group Ownership of TV Stations.

Begin Operation: Jan. 11, 1949 as WDTV. Sale to present owners by DuMont Laboratories approved by FCC Jan. 5, 1955 (Television Digest, Vol. 10:49; 11:2).

Represented (sales): Group W Television Sales.

Represented (legal): Wilkes, Artis, Hedrick & Lane.

Personnel:

CAROLYN WEAN, vice president & general manager.
JOSEPH BERWANGER, vice president, sales & marketing.
SHERRI SIEVING, sales manager.
HAL WHACK, national sales manager.
DEBRA ZEYEN, program manager.
ARTHUR GREENWALD, creative services director.
BRUCE KAPLAN, marketing manager.
CAROLYN S. McCLAIR, public relations director.
JIM HEFNER, news director.
HOWARD MURPHY, controller.
JOHN J. CVETIC, engineering manager.
ROY HOOVER, chief engineer.

Highest 30 Sec. Rate (July 31, 1984): \$15,000.

NETWORK BASE HOURLY RATE: \$2800.

Total Households: © MSI Consumer Market Data as of 1/1/85. TV Homes, TV% and Circulation © 1985 Arbitron. County coverage based on Arbitron study.

Net Weekly Circulation	State County	Total Households	TV Households	%
50% & Over	MARYLAND			
	Garrett	9,700	9,500	98
	OHIO			
	Belmont	31,700	31,200	98
	Columbiana	41,600	41,000	99
	Jefferson	32,900	32,500	99
	PENNSYLVANIA			
	Allegheny	544,200	536,700	99
	Armstrong	29,400	28,900	98
	Beaver	73,400	72,500	99
Butler	54,000	53,300	99	
Cambria	64,900	64,000	99	
Clarion	15,200	14,900	98	
Elk	13,400	13,100	98	
Fayette	58,900	57,500	98	
Forest	1,900	1,900	100	
Greene	15,100	14,700	97	
Indiana	32,300	31,600	98	
Jefferson	18,500	18,100	98	



Net Weekly Circulation	State County	Total Households	TV Households	%
50% & Over	Lawrence	38,500	37,800	98
	Somerset	30,200	29,500	98
	Venango	23,700	23,000	97
	Washington	80,100	78,800	98
	Westmoreland	145,800	144,000	99
WEST VIRGINIA				
	Brooke	10,700	10,700	100
	Hancock	14,700	14,700	100
	Marion	25,100	24,800	99
	Marshall	15,000	14,900	99
	Ohio	22,900	22,800	100
	Tucker	3,400	3,300	97

Between 25-49%	Harrison	6,600	6,500	98
	Monroe	6,500	6,300	97

PENNSYLVANIA				
	Blair	50,400	49,500	98
	Clearfield	30,400	29,800	98
	Crawford	32,800	32,000	98
	Mercer	46,300	45,500	98

WEST VIRGINIA				
	Barbour	6,100	6,000	98
	Harrison	29,000	28,800	99
	Mineral	10,100	9,900	99
	Monongalia	28,800	28,400	99
	Preston	11,000	10,800	98
	Randolph	10,400	10,200	98
	Taylor	6,100	6,000	98
	Wetzel	7,800	7,700	99

(Continued on page A-856)

Station Totals	1,987,500	1,958,000	98
Net Weekly Circulation (1985)		1,330,400	
Average Daily Circulation (1985)		865,600	

Pennsylvania—Greensburg-Pittsburgh

WPCB-TV

Ch. 40

Network Service: None, Independent.

Licensee: Cornerstone Television Inc.

Studio: Rte. 48, Signal Hill Dr., Wall, PA 15148.

Telephone: 412-824-3930.

Technical Facilities: Channel No. 40 (626-632 MHz). Authorized power: 1170-kw max. & 490-kw horizontal visual, 49-kw horizontal aural. Antenna: 980-ft. above av. terrain, 839-ft. above ground, 2049-ft. above sea level.

Latitude 40° 23' 30.0"
Longitude 79° 46' 51.1"

Transmitter: Signal Hill Dr., Wall, PA.

Satellite Earth Station: Scientific-Atlanta, 5-meter; Scientific-Atlanta & DX Antenna receivers.

Ownership: Non-stock, non-profit corp. Rev. R. Russell Bixler, pres.; David Kelton, Oleen Eagle, Ernest Frederick, dirs. Holds CP for WKBS-TV, Ch. 47, Altoona, PA.

Began Operation: April 15, 1979.

Represented (legal): Gammon & Grange.

Represented (engineering): Dean Sargent.

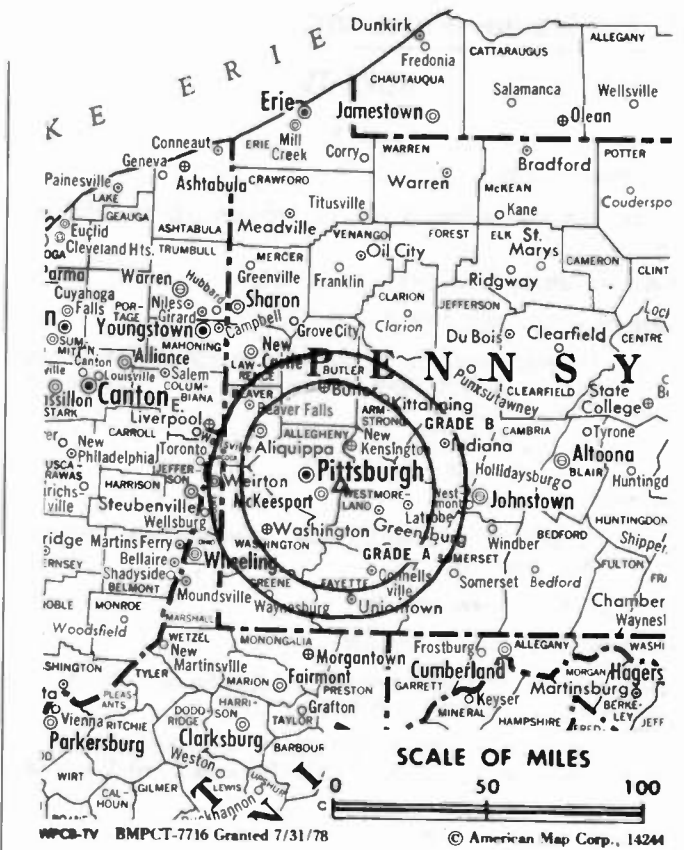
Personnel:

DAVID KELTON, executive vice president.
OLEEN EAGLE, vice president & general manager.
DAVID SKEBA, station manager.
JERRY FOREMAN, director of engineering.

Highest One Hour Rate (April 10, 1985): \$600.

Highest 30 Sec. Rate (June 1, 1985): \$80.

Total Households: © MSI Consumer Market Data as of 1/1/85. TV Homes, TV% and Circulation © 1985 Arbitron. County coverage based on Arbitron study.



Net Weekly Circulation	State County	Total Households	TV Households	%
Between 5-24%	Elk	13,400	13,100	98
	Greene	15,100	14,700	97
	Washington	80,100	78,800	98
	Westmoreland	145,800	144,000	99
Station Totals		254,400	250,600	98
Net Weekly Circulation (1985)			55,100	
Average Daily Circulation (1985)			22,500	

Pennsylvania—Pittsburgh

WPGH-TV

Ch. 53

Network Service: None, Independent.

Licensee: Meredith Corp., 1716 Locust St., Des Moines, IA 50336.

Studio: 750 Ivory Ave., Pittsburgh, PA 15214.

Telephone: 412-931-8600.

Technical Facilities: Channel No. 53 (704-710 MHz). Authorized power: 2340-kw max. & 1280-kw horizontal visual, 234-kw max. & 128-kw horizontal aural. Antenna: 1010-ft. above av. terrain, 736-ft. above ground, 2049-ft. above sea level.

Latitude 40° 29' 43"
Longitude 80° 00' 18"

Transmitter: 750 Ivory Ave.

Satellite Earth Stations: 2 Microdyne, 4.7-meter; Microdyne receivers.

News Service: UPI.

Ownership: Meredith Corp. For other interests, see Group Ownership of TV Stations.

Began Operation: July 14, 1953 as WKJF-TV, left air July 2, 1954. Resumed operation under new ownership Feb. 1, 1969; left air Aug. 16, 1971. Transfer to Henry Posner Jr. from Receiver in Bankruptcy approved Dec. 12, 1973. Returned to air Jan. 14, 1974. Sale to present owner by Henry Posner Jr. approved by FCC Sept. 8, 1978 (Television Digest, Vol. 18:17, 38).

Represented (sales): MMT Sales Inc.

Represented (legal): Haley, Bader & Potts.

Represented (engineering): A. D. Ring & Associates.

Personnel:

WILLARD A. SALTZGIVER, vice president & general manager.
KATHY SAUNDERS, general sales manager.
NANCY PALMER, program manager.
MARK ALBRIGHT, director of engineering.

Highest 30 Sec. Rate (July 1985): \$1500.

Total Households: © MSI Consumer Market Data as of 1/1/85. TV Homes, TV% and Circulation © 1985 Arbitron. County coverage based on Arbitron study.

Net Weekly Circulation	State County	Total Households	TV Households	%
50% & Over	OHIO			
	Belmont	31,700	31,200	98
	Jefferson	32,900	32,500	99
Between 25-49%	PENNSYLVANIA			
	Allegheny	544,200	536,700	99
	Beaver	73,400	72,500	99
	Cambridge	64,900	64,000	99
	Elk	13,400	13,100	98
	Fayette	58,900	57,500	98
	Westmoreland	145,800	144,000	99
Between 5-24%	WEST VIRGINIA			
	Brooke	10,700	10,700	100
	Hancock	14,700	14,700	100
	Marion	25,100	24,800	99
	Marshall	15,000	14,900	99
	Ohio	22,900	22,800	100
	Wetzel	7,800	7,700	99
Between 25-49%	MARYLAND			
	Garrett	9,700	9,500	98
	OHIO			
Columbiana	41,600	41,000	99	
Harrison	6,600	6,500	98	



Net Weekly Circulation	State County	Total Households	TV Households	%
Between 25-49%	PENNSYLVANIA			
	Armstrong	29,400	28,900	98
	Butler	54,000	53,300	99
	Clarion	15,200	14,900	98
	Greene	15,100	14,700	97
	Indiana	32,300	31,600	98
	Jefferson	18,500	18,100	98
	Lawrence	38,500	37,800	98
	Somerset	30,200	29,500	98
	Venango	23,700	23,000	97
	Washington	80,100	78,800	98
Between 5-24%	WEST VIRGINIA			
	Harrison	29,000	28,800	99
	Monongalia	28,800	28,400	99
Taylor	6,100	6,000	98	
Between 25-49%	OHIO			
	Carroll	9,200	9,100	99
	Mahoning	103,700	102,600	99
	Monroe	6,500	6,300	97
	Noble	4,300	4,100	95
	Trumbull	88,200	87,300	99
	PENNSYLVANIA			
Blair	50,400	49,500	98	
Clearfield	30,400	29,800	98	
Mercer	46,300	45,500	98	
Between 25-49%	WEST VIRGINIA			
	Barbour	6,100	6,000	98
	Preston	11,000	10,800	98
	Randolph	10,400	10,200	98
Tyler	4,100	4,000	98	
Station Totals		1,890,800	1,863,100	98
Net Weekly Circulation (1985)			844,000	
Average Daily Circulation (1985)			393,000	

Pennsylvania—Pittsburgh

WPTT-TV

Ch. 22

Network Service: None, independent.

Licensee: Commercial Radio Institute Inc. (CRI), 3500 Parkdale Ave., Baltimore, MD 21211.

Studio: 500 Seco Rd., Box 2809, Pittsburgh, PA 15230.

Telephone: 412-856-9010. Fax: 412-837-2248. TWX: 710-797-3664.

Technical Facilities: Channel No. 22 (518-524 MHz). Authorized power: 5000-kw max. & 1950-kw horizontal visual, 500-kw max. & 195-kw horizontal aural. Antenna: 920-ft. above av. terrain, 829-ft. above ground, 2049-ft. above sea level.

Latitude 40° 26' 22.5"
Longitude 79° 43' 10.5"

Transmitter: Hawkeye Dr. Extended.

Satellite Earth Stations: AFC, 5-meter & 3.7-meter; Microdyne & Automation Techniques receivers.

News Service: UPI.

Ownership: Julian S. Smith, pres., 28.5%; Frederick M. Himes Jr., v.p.-secy.-treas., 23.6%; Robert L. Simmons, 10%; others, none with more than 5%. Principals have interest in WBFF(TV), Baltimore, MD & WTTE(TV), Columbus, OH.

Began Operation: Sept. 29, 1978.

Represented (sales): Seitel Inc.

Represented (legal): Fisher, Wayland, Cooper & Leader.

Represented (engineering): Carl T. Jones & Associates.

Personnel:

JULIAN S. SMITH, president.
FREDERICK M. HIMES, executive vice president.
DAVID SMITH, general manager.
ROBERT SIMMONS, vice president, sales.
CHUCK HOBBS, general sales manager.
KEN ZUCKERMAN, sales manager.
EDDIE EDWARDS, operations manager.
RAYMOND LAU, production manager.
PAM RHODES, promotion manager.
MIKE SIMON, chief engineer.

Highest 30 Sec. Rate: \$1000.

Total Households: © MSI Consumer Market Data as of 1/1/85. TV Homes, TV% and Circulation © 1985 Arbitron. County coverage based on Arbitron study.

Net Weekly Circulation	State County	Total Households	TV Households	%
Between 25-49%	PENNSYLVANIA			
	Allegheny	544,200	536,700	99
	Armstrong	29,400	28,900	98
	Beaver	73,400	72,500	99
	Butler	54,000	53,300	99
	Clarion	15,200	14,900	98
	Fayette	58,900	57,500	98
	Venango	23,700	23,000	97
	Washington	80,100	78,800	98
	Westmoreland	145,800	144,000	99



Net Weekly Circulation	State County	Total Households	TV Households	%
Between 25-49%	WEST VIRGINIA			
	Hancock	14,700	14,700	100
	Ohio	22,900	22,800	100
	Taylor	6,100	6,000	98
Between 5-24%	OHIO			
	Belmont	31,700	31,200	98
	Columbiana	41,600	41,000	99
	Harrison	6,600	6,500	98
	Jefferson	32,900	32,500	99
PENNSYLVANIA				
	Elk	13,400	13,100	98
	Greene	15,100	14,700	97
	Indiana	32,300	31,600	98
	Jefferson	18,500	18,100	98
	Lawrence	38,500	37,800	98
	Somerset	30,200	29,500	98
WEST VIRGINIA				
	Brooke	10,700	10,700	100
	Marion	25,100	24,800	99
	Marshall	15,000	14,900	99
	Monongalia	28,800	28,400	99
	Preston	11,000	10,800	98
	Randolph	10,400	10,200	98
Station Totals		1,430,200	1,408,900	98
Net Weekly Circulation (1985)			492,300	
Average Daily Circulation (1985)			188,400	

Pennsylvania—Pittsburgh

WPXI

Ch. 11

Network Service: NBC.

Licensee: WPXI Corp., 11 Television Hill, Box 1100, Pittsburgh, PA 15230.

Studio: 11 Television Hill, Pittsburgh, PA 15230.

Telephone: 412-237-1100. TWX: 710-664-4340.

Technical Facilities: Channel No. 11 (198-204 MHz). Authorized power: 316-kw visual, 31.6-kw aural. Antenna: 990-ft. above av. terrain, 848-ft. above ground, 2048-ft. above sea level.

Latitude 40° 27' 47"
Longitude 80° 00' 17"

Transmitter: 11 Television Hill.

Satellite Earth Stations: Scientific-Atlanta, 7-meter; Harris, 6-meter & 3-meter; Scientific-Atlanta & Harris receivers.

News Services: AP, CNN Headline News, Mediawire, National Weather Wire, NBC, Nexis, UPI.

Ownership: Cox Broadcasting Corp. For other interests, see Group Ownership of TV Stations.

Began Operation: Sept. 1, 1957. Sale to present owner by co-owners Pittsburgh Post-Gazette & Sun Telegraph and H. Kenneth Brennen & family approved Nov. 20, 1964 by FCC (Television Digest, Vol. 4:36, 47).

Represented (sales): TeleRep Inc.

Represented (legal): Reed, Smith, Shaw & McClay.

Personnel:

- JOHN HOWELL, vice president & general manager.
- BRUNO GRAZIANO, general sales manager.
- LOUIS SUPOWITZ, national sales manager.
- MARK BARASH, program director.
- BUD MOORE, controller.
- STEVE RILEY, promotion director.
- BY WILLIAMS, news director.
- GLENN ROMSOS, engineering director.

Highest 30 Sec. Rate (Sept. 1982): \$3000.

NETWORK BASE HOURLY RATE: \$2280.

Total Households: © MSI Consumer Market Data as of 1/1/85. TV Homes, TV% and Circulation © 1985 Arbitron. County coverage based on Arbitron study.

Net Weekly Circulation	State County	Total Households	TV Households	%
50% & Over	OHIO			
	Belmont	31,700	31,200	98
	Jefferson	32,900	32,500	99
	PENNSYLVANIA			
	Allegheny	544,200	536,700	99
	Armstrong	29,400	28,900	98
	Beaver	73,400	72,500	99
	Butler	54,000	53,300	99
	Clarion	15,200	14,900	98
	Fayette	58,900	57,500	98
Greene	15,100	14,700	97	
Indiana	32,300	31,600	98	
Lawrence	38,500	37,800	98	
Washington	80,100	78,800	98	
Westmoreland	145,800	144,000	99	
WEST VIRGINIA				
Brooke	10,700	10,700	100	
Hancock	14,700	14,700	100	
Marion	25,100	24,800	99	
Marshall	15,000	14,900	99	
Monongalia	28,800	28,400	99	
Ohio	22,900	22,800		



Net Weekly Circulation	State County	Total Households	TV Households	%
				100
Between 25-49%	MARYLAND			
	Garrett	9,700	9,500	98
	OHIO			
	Columbiana	41,600	41,000	99
	PENNSYLVANIA			
	Clearfield	30,400	29,800	98
	Jefferson	18,500	18,100	98
	Mercer	46,300	45,500	98
	Somerset	30,200	29,500	98
	Venango	23,700	23,000	97
WEST VIRGINIA				
Barbour	6,100	6,000	98	
Harrison	29,000	28,800	99	
Preston	11,000	10,800	98	
Taylor	6,100	6,000	98	
Tucker	3,400	3,300	97	
Wetzel	7,800	7,700	99	
Between 5-24%	OHIO			
	Carroll	9,200	9,100	99
	Harrison	6,600	6,500	98
	Monroe	6,500	6,300	97
	PENNSYLVANIA			
	Blair	50,400	49,500	98
	Cambria	64,900	64,000	99
	Elk	13,400	13,100	98
	Forest	1,900	1,900	100
	WEST VIRGINIA			
Mineral	10,100	9,900	99	
Randolph	10,400	10,200	98	
Tyler	4,100	4,000	98	
Station Totals		1,710,000	1,684,200	98
Net Weekly Circulation (1985)			1,115,600	
Average Daily Circulation (1985)			602,100	

Pennsylvania—Pittsburgh

WTAE-TV

Ch. 4

Network Service: ABC.

Licensee: The Hearst Corp., WTAE Division, 400 Ardmore Blvd., Pittsburgh, PA 15221.

Studio: 400 Ardmore Blvd., Pittsburgh, PA 15221.

Telephone: 412-242-4300. TWX: 710-664-4266.

Technical Facilities: Channel No. 4 (66-72 MHz). Authorized power: 100-kw visual, 20-kw aural. Antenna: 965-ft. above av. terrain, 1062-ft. above ground, 2049-ft. above sea level.

Latitude 40° 16' 49"
Longitude 79° 48' 11"

Transmitter: Elizabeth Township, PA.

Satellite Earth Stations: Scientific-Atlanta, 7-meter; Scientific-Atlanta & M/A-Com receivers.

AM Affiliate: WTAE, 5-kw, 1250 kHz.

FM Affiliate: WHTX, 50-kw, 96.1 MHz (No. 241), 500-ft.

News Services: AP, UPI.

Ownership: The Hearst Corp., 100%. For other interests, see Group Ownership & Newspaper Ownership of TV Stations.

Began Operation: Sept. 14, 1958. Hearst acquired 100% control after its purchase of 50% from Earl F. Reed and Irwin D. Wolf, as trustees for a stockholders group. Purchase approved by FCC Aug. 1, 1962 (Television Digest, Vol. 2:29, 32).

Represented (sales): Katz Television.

Represented (legal): Dempsey & Koplovitz.

Personnel:

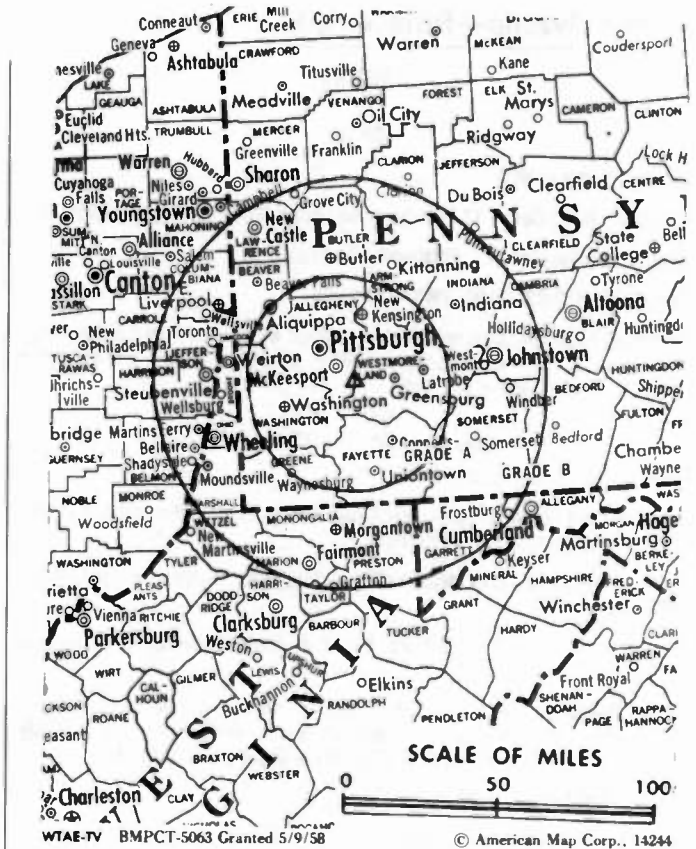
FRED R. BARBER JR., vice president & general manager.
PAUL KILCULLEN, general sales manager.
STEVE CARLSTON, national sales manager.
BILL DADDIO, local sales manager.
MARK MAYO, resident controller.
DAVID CRANTZ, director of public relations & special projects.
JEROME J. KALKE, director of engineering.
JUDY GIRARD, program director.
JOSEPH ROVITTO, news director.
B. J. LEBER, promotion manager.

Highest 30 Sec. Rate (July 1983): \$3500.

NETWORK BASE HOURLY RATE: \$3000.

Total Households: © MSI Consumer Market Data as of 1/1/85. TV Homes, TV% and Circulation © 1985 Arbitron. County coverage based on Arbitron study.

Net Weekly Circulation	State County	Total Households	TV Households	%
50% & Over	MARYLAND			
	Garrett	9,700	9,500	98
	OHIO			
	Belmont	31,700	31,200	98
	Jefferson	32,900	32,500	99
	PENNSYLVANIA			
	Allegheny	544,200	536,700	99
	Armstrong	29,400	28,900	98
	Beaver	73,400	72,500	99
	Blair	50,400	49,500	98
	Butler	54,000	53,300	99
	Cambridia	64,900	64,000	99
	Clarion	15,200	14,900	98
	Clearfield	30,400	29,800	98
	Elk	13,400	13,100	98
	Fayette	58,900	57,500	98



Net Weekly Circulation	State County	Total Households	TV Households	%
50% & Over	Greene	15,100	14,700	97
	Indiana	32,300	31,600	98
	Jefferson	18,500	18,100	98
	Lawrence	38,500	37,800	98
	Somerset	30,200	29,500	98
	Venango	23,700	23,000	97
	Washington	80,100	78,800	98
	Westmoreland	145,800	144,000	99
	WEST VIRGINIA			
	Barbour	6,100	6,000	98
	Brooke	10,700	10,700	100
	Hancock	14,700	14,700	100
	Harrison	29,000	28,800	99
Marion	25,100	24,800	99	
Marshall	15,000	14,900	99	
Monongalia	28,800	28,400	99	
Ohio	22,900	22,800	100	
Preston	11,000	10,800	98	
Randolph	10,400	10,200	98	
Taylor	6,100	6,000	98	
Tucker	3,400	3,300	97	
Wetzel	7,800	7,700	99	
Between 25-49%	OHIO			
	Columbiana	41,600	41,000	99
	Harrison	6,600	6,500	98
	Monroe	6,500	6,300	97
	PENNSYLVANIA			
	Bedford	17,200	16,700	97
	Forest	1,900	1,900	100
(Continued on page A-856)				
Station Totals		1,807,100	1,778,900	98
Net Weekly Circulation (1985)			1,405,900	
Average Daily Circulation (1985)			888,700	

Pennsylvania—Reading

WTVE

Ch. 51

Network Service: None, independent.

Licensee: Reading Broadcasting Inc., Box 3248, Reading, PA 19604.

Studio: 1729 North 11th St., Box 3248, Reading, PA 19604.

Telephone: 215-921-9181.

Technical Facilities: Channel No. 51 (692-698 MHz). Authorized power: 1450-kw max. & 1100-kw horizontal visual, 145-kw max. & 110-kw horizontal aural. Antenna: 750-ft. above av. terrain, 148-ft. above ground, 1248-ft. above sea level.

Latitude 40° 21' 15"
Longitude 75° 53' 56"

Transmitter: Mt. Penn, 1.9-mi. NE of center of Reading.

Satellite Earth Stations: Microdyne, 7-meter; Andrew, 5-meter; Channel Master, 3-meter; Microdyne & Channel Master receivers.

News Service: INN.

Ownership: Henry N. Aurandt, pres. & Helen K. Aurandt, 36% jointly; Robert A. Denby, v.p., 10%; Irvin Cohen, 8%; Jack A. Linton, secy. & Nancy A. Linton, 2% jointly; 14 others, none with as much as 5%.

Began Operation: May 4, 1980.

Represented (legal): Dow, Lohnes & Albertson.

Represented (engineering): Smith & Powstenko.

Personnel:

JEFFREY D. MILLER, general manager.
GIBSON WHITE, chief engineer.
JOHN KRAWLZIK, production manager.

Highest 30 Sec. Rate (July 22, 1985): \$60.

Total Households: © MSI Consumer Market Data as of 1/1/85. TV Homes, TV% and Circulation © 1985 Arbitron. County coverage based on Arbitron study.



Net Weekly Circulation	State County	Total Households	TV Households	%
Between 5-24%	PENNSYLVANIA Berks	121,200	119,100	98
Station Totals		121,200	119,100	98
Net Weekly Circulation (1985)			11,800	
Average Daily Circulation (1985)			3,300	

Pennsylvania—Red Lion-Lancaster & York

WGCB-TV

Ch. 49

Network Service: None, independent.

Licensee: Red Lion Television Inc., Box 88, Windsor Rd., Red Lion, PA 17356.

Studio: Windsor Rd., Red Lion.

Telephone: 717-246-1681.

Technical Facilities: Channel No. 49 (680-686 MHz). Authorized power: 550-kw visual, 110-kw aural. Antenna: 580-ft. above av. terrain, 374-ft. above ground, 1234-ft. above sea level.

Latitude 39° 54' 18"
Longitude 76° 35' 00"

Transmitter: State Rte. 66141, 1.75-mi. E of Red Lion.

Satellite Earth Stations: Gardiner, 5-meter & 5.6-meter; Scientific-Atlanta, 11.6-meter; Microdyne receivers.

Ownership: John H. Norris, 77.5%; Dorothy C. Norris, 22.5%. Red Lion Bcstg. is licensee of WGCB-AM-FM, Red Lion, PA & owns World International Bcstrs. Inc., licensee of WINB (short wave), Red Lion, PA.

Began Operation: April 28, 1979.

Represented (sales): Unirep.

Represented (legal): Benedict P. Cottone.

Represented (engineering): Fred W. Wise.

Personnel:
JOHN NORRIS, president & general manager.

Highest One Hour Rate: \$625.

Highest 30 Sec. Rate (July 31, 1985): \$60.

Total Households: © MSI Consumer Market Data as of 1/1/85. TV Homes, TV% and Circulation © 1985 Arbitron. County coverage based on Arbitron study.



Net Weekly Circulation	State County	Total Households	TV Households	%	
Between 5-24%	PENNSYLVANIA				
		Cumberland	69,000	67,800	98
		Dauphin	93,100	91,300	98
		Lancaster	133,900	129,300	97
		Lebanon	40,000	39,100	98
		Perry	13,700	13,400	98
	York	121,500	119,200	98	
Station Totals		471,200	460,100	97	
Net Weekly Circulation (1985)			54,900		
Average Daily Circulation (1985)			18,100		

Pennsylvania—Scranton & Wilkes-Barre

WDAU-TV

Ch. 22

Network Service: CBS.

Licensee: Scranton Broadcasters Inc.

Studio: 415 Lackawanna Ave., Scranton, PA 18503.

Telephone: 717-961-2222. TWX: 510-671-4607.

Technical Facilities: Channel No. 22 (518-524 MHz). Authorized power: 3006-kw max. & 750-kw horizontal visual, 550-kw max. & 137-kw horizontal aural. Antenna: Electrically tilted, 1560-ft. above av. terrain, 618-ft. above ground, 2744-ft. above sea level.

Latitude 41° 25' 36"
Longitude 75° 44' 52"

Requests CP for change to 3580-kw max. visual, 358-kw max. aural, 1411-ft. above av. terrain, 569-ft. above ground, 2669-ft. above sea level, lat. 41° 10' 58", long. 75° 52' 26"; transmitter to Penobscot Mountain Antenna Farm, Hanover Twp. BPCT-850621KE.

Transmitter: Bald Mtn., Ransom Twp.

News Services: AP, CBS.

Ownership: Southeastern Capital Corp., 100%. C. Edward Hansell, chmn.; Terence M. Considine, pres.

Began Operation: June 7, 1953. In 1959 Scranton Broadcasters reacquired control by purchasing stock held by WCAU Inc. (Philadelphia Evening Bulletin), which had held 75% control of station since 1956 (Television Digest, Vol. 12:31, 42; 15:16, 22). Sale to present owner approved by FCC May 9, 1984.

Represented (sales): Blair Television.

Represented (legal): Baker & Hostetler.

Represented (engineering): Rubin, Bednarek & Associates Inc.

Personnel:

EUGENE H. BOHI, president & general manager.
KRISTIN LONG, general sales manager.
C. ROBERT KAUTZ, local/regional sales manager.
KENNETH GONZALEZ, program manager.
LARRY STIREWALT, news director.

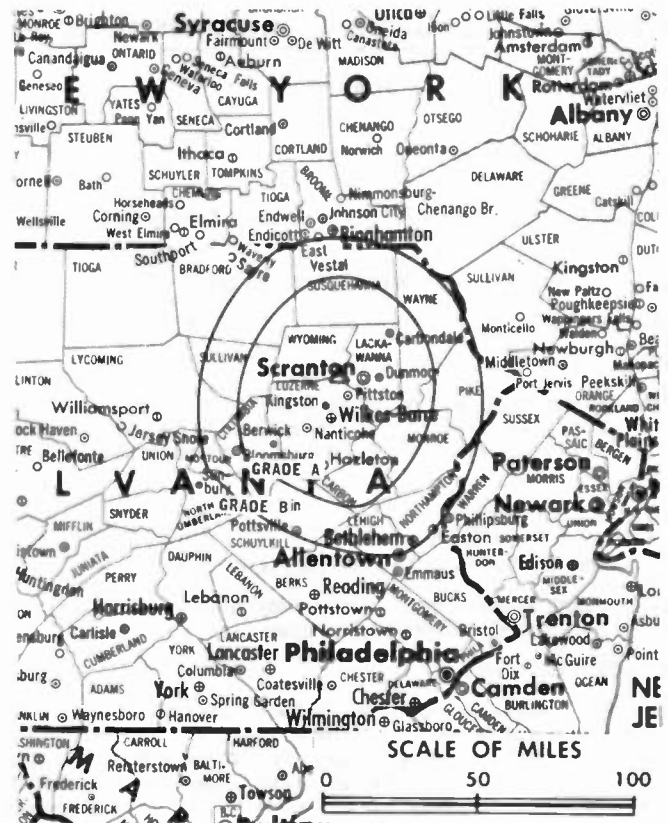
Highest One Hour Rate: \$6000.

Highest 30 Sec. Rate: \$2000.

NETWORK BASE HOURLY RATE: \$788.

Total Households: © MSI Consumer Market Data as of 1/1/85. TV Homes, TV% and Circulation © 1985 Arbitron. County coverage based on Arbitron study.

Net Weekly Circulation	State County	Total Households	TV Households	%
50% & Over	PENNSYLVANIA			
	Bradford	23,100	22,600	98
	Carbon	20,900	20,500	98
	Columbia	23,000	22,500	98
	Lackawanna	83,700	82,600	99
	Luzerne	129,100	127,300	99
	Lycoming	43,900	42,500	97
	Montour	5,800	5,600	97
	Northumberland	38,900	37,800	97



WDAU-TV BPCT-850102KE Granted 1/30/85 © American Map Corp., No. 14244

Net Weekly Circulation	State County	Total Households	TV Households	%
50% & Over	PENNSYLVANIA			
	Susquehanna	13,800	13,500	98
	Union	10,800	10,300	95
	Wayne	13,900	13,400	96
	Wyoming	10,000	9,800	98
Between 25-49%	PENNSYLVANIA			
	Monroe	28,900	28,400	98
	Pike	8,300	8,000	96
	Schuylkill	61,700	60,400	98
	Snyder	11,800	11,300	96
Between 5-24%	NEW YORK			
	Delaware	16,900	16,300	96
	Tioga	18,100	17,800	98
	PENNSYLVANIA			
	CiInton	14,200	13,900	98
	Lehigh	107,200	105,600	99
	Tioga	14,200	13,700	96
Station Totals		698,200	683,800	97
Net Weekly Circulation (1985)			376,300	
Average Daily Circulation (1985)			212,900	

Pennsylvania—Scranton & Wilkes-Barre

WNEP-TV

Ch. 16

Network Service: ABC.

Licensee: NEP Communications Inc., Wilkes-Barre-Scranton Airport, Avoca, PA 18641.

Studio: Wilkes-Barre-Scranton Airport, Avoca, PA 18641.

Telephones: 717-346-7474, Scranton; 717-826-1616, Wilkes-Barre.

TWX: 510-671-4532.

Technical Facilities: Channel No. 16 (482-488 MHz). Authorized power: 1150-kw max. & 525-kw horizontal visual, 115-kw max. & 52.5-kw horizontal aural. Antenna: 1670-ft. above av. terrain, 829-ft. above ground, 2949-ft. above sea level.

Latitude 41° 10' 58"
Longitude 75° 52' 21"

Transmitter: Penobscot Nob, Electronic Heights, Wilkes-Barre.

Satellite Earth Stations: Common carrier; transmit/receive; Scientific-Atlanta, 11-meter & 5-meter; Scientific-Atlanta receivers.

News Services: AP, ABC.

Ownership: Thomas P. Shelburne, 26.090%; Catherine W. Shelburne, 10.524%; Frank M. Henry, 21%; Thomas P. Shelburne III, 10.818%; William W. Scranton, 8.75%; Chester F. Sawicki, 3.70%; Warren A. Reed Jr., 2.10%; others, none with as much as 2%. NEP Communications also owns WAGM-TV, Presque Isla, ME. **Note:** Sale to New York Times pends (Television Digest, Vol. 25:32).

Began Operation: Feb. 9, 1954. Sale to present owners by Taft Bcstg. approved by FCC Oct. 30, 1973. Sale to Taft by Transcontinent Television Corp.'s subsidiary Northeastern Pennsylvania Broadcasting Inc. approved Feb. 19, 1964 (Television Digest, Vol. 3:15, 16, 31; 4:8). Merger & transfer of WARM-TV, Scranton (Ch. 16) and WILK-TV, Wilkes-Barre, PA (Ch. 34) into Northeastern Pennsylvania Bcstg. Co. approved Feb. 12, 1958 by FCC (Vol. 13:46; 14:7).

Represented (sales): Katz Television.

Represented (legal): Koteen & Naftalin.

Personnel:

THOMAS P. SHELBURNE, chairman.
THOMAS SHELBURNE III, president & chief executive officer.
ELDEN A. HALE JR., vice president & general manager.
CHESTER SAWICKI, vice president, engineering.
PETER KOZLOSKI, vice president & treasurer.
WARREN REED, general sales manager.
BERNIE HYZINSKI, chief engineer.
R. PAUL STUEBER, news director.

Highest One Hour Rate: \$7210.

Highest 30 Sec. Rate (July 23, 1985): \$3550.

NETWORK BASE HOURLY RATE: \$2800.

Total Households: © MSI Consumer Market Data as of 1/1/85. TV Homes, TV% and Circulation © 1985 Arbitron. County coverage based on Arbitron study.

Net Weekly Circulation	State County	Total Households	TV Households	%
50% & Over	PENNSYLVANIA			
	Carbon	20,900	20,500	98
	Centre	38,800	37,700	97
	Clinton	14,200	13,900	98
	Columbia	23,000	22,500	98
	Lackawanna	83,700	82,600	99
	Luzerne	129,100	127,300	99
	Lycoming	43,900	42,500	97



Net Weekly Circulation	State County	Total Households	TV Households	%
50% & Over	PENNSYLVANIA			
	Monroe	28,900	28,400	98
	Montour	5,800	5,600	97
	Northumberland	38,900	37,800	97
	Schuylkill	61,700	60,400	98
	Snyder	11,800	11,300	96
	Sullivan	2,200	2,100	95
	Susquehanna	13,800	13,500	98
	Union	10,800	10,300	95
	Wayne	13,900	13,400	96
Wyoming	10,000	9,800	98	
Between 25-49%	PENNSYLVANIA			
	Bradford	23,100	22,600	98
	Pike	8,300	8,000	96
Between 5-24%	NEW YORK			
	Delaware	16,900	16,300	96
Station Totals	PENNSYLVANIA			
	Berks	121,200	119,100	98
	Huntingdon	15,200	14,800	97
	Juniata	7,200	6,900	96
	Lehigh	107,200	105,600	99
	Mifflin	17,400	16,800	97
	Northampton	84,600	83,200	98
Perry	13,700	13,400	98	
Tioga	14,200	13,700	96	
Station Totals		980,400	960,000	97
Net Weekly Circulation (1985)			512,600	
Average Daily Circulation (1985)			348,400	

Pennsylvania—Scranton

WOLF-TV

Ch. 38

(Operates satellite WWFL-TV, Hazleton, PA)

Network Service: None, independent.

Grantee: Scranton TV Partners Ltd., 916 Oak St., Scranton, PA 18508.

Studio: 916 Oak St., Scranton, PA 18508.

Telephone: 717-347-9653.

Technical Facilities: Channel No. 38 (614-620 MHz). Authorized power: 3720-kw max. visual, 372-kw max. aural. Antenna: 1261-ft. above av. terrain, 352-ft. above ground, 2412-ft. above sea level.

Latitude 41° 26' 09"
Longitude 75° 43' 45"

Transmitter: W. Mountain Rd., Ransom Twp.

Multichannel TV Sound: Stereo & separate audio program.

Satellite Earth Station: Microdyne, 7-meter; Microdyne receivers.

Ownership: WOLF-TV Assoc. Ltd. Partnership, 40%; Ltd. partners, 60%. WALP ownership: George Kimble, 34.6%; Guyon W. Turner & T. Eugene Malone, 20% each; Craig Fox, 18.5%; Peter Rydell, 6.9%. Kimble has interest in WCGR & WFLC(FM), Canandaigua & WQNY(FM), Ithaca, NY. Kimble & Fox have interest in WAQX(FM), Manlius, NY; WAQX, Syracuse, NY.

Began Operation: June 3, 1985.

Represented (sales): Seltel Inc.

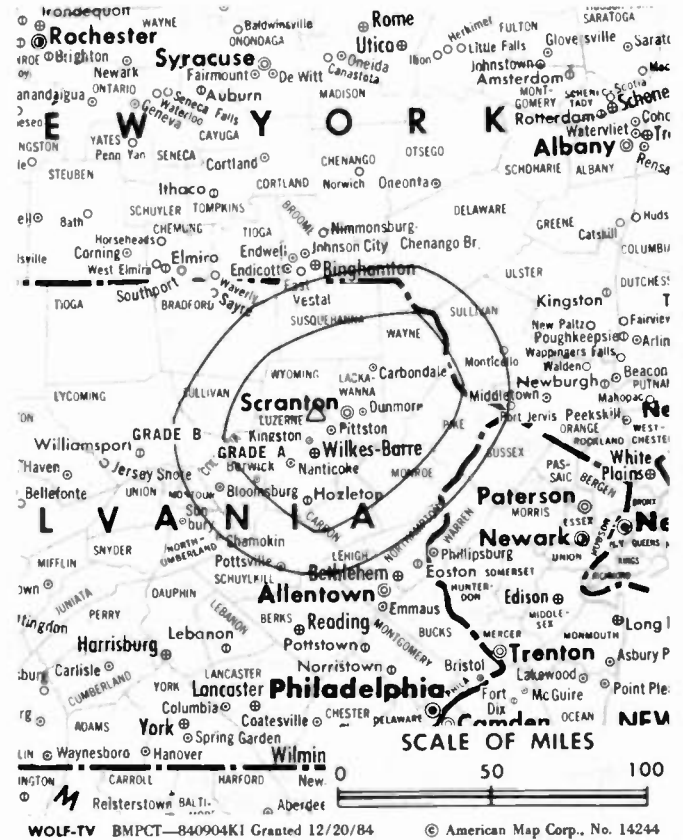
Represented (legal): Latham, Watkins & Hills.

Personnel:

GUYON W. TURNER, chief executive officer.
T. EUGENE MALONE, general manager.
RONALD EVANS, sales manager.
PETER RYDELL, program director.
DAVID SWARTZ, chief engineer.
JOSEPH SOKIRKA, promotion director.

Highest One Hour Rate: \$3500.

Highest 30 Sec. Rate: \$250.



SPECIAL REPORTS

For Special Coverage of:

- Cellular Radio • DBS • Videodiscs
- Consumer Electronics • VCRs • And More!

Call 202/872-9200 for more information

Pennsylvania—Wilkes-Barre & Scranton

WBRE

Ch. 28

Network Service: NBC.

Licensee: WBRE Television Inc., 7 W. 51st St., New York, NY 10019.

Studio: 62 S. Franklin St., Wilkes-Barre, PA 18773.

Telephone: 717-823-3101. TWX: 510-658-3198.

Technical Facilities: Channel No. 28 (554-560 MHz). Authorized power: 4120-kw max. & 2290-kw horizontal visual, 470-kw max. & 230.1-kw horizontal aural. Antenna: 1645-ft. above av. terrain, 849-ft. above ground, 2949-ft. above sea level.

Latitude 41° 11' 01"
Longitude 75° 52' 02"

Transmitter: Penobscot Mtn., Hanover Twp.

Satellite Earth Stations: Scientific-Atlanta, 7-meter; 2 Harris; Scientific-Atlanta & Harris receivers.

News Service: AP.

Ownership: Northeastern Television Investors, 100%. NTI ownership: PBTV Inc., IRI Television Corp., gen. partners. PBTVI ownership: Ralph E. Becker, pres., 40%; I. Martin Pompadur, v.p.-secy., 60%. IRITC ownership: Integrated Resources Inc., 100%. IRI ownership: Selig A. Zises, chmn.; Arthur H. Goldberg, pres. Pompadur & Becker have interest in licensees of WROC-TV, Rochester, NY; WTOV-TV, Steubenville, OH; WEYI-TV, Saginaw, MI; WRDW-TV, Augusta, GA.

Began Operation: Jan. 1, 1953. Sale to present owners by David M. Baltimore & family approved by FCC May 24, 1984 (Television Digest, Vol. 24:9).

Represented (sales): Petry Television Inc.

Represented (legal): McKenna, Wilkinson & Kittner.

Personnel:

- TERRY S. BALTIMORE, vice president & general manager.
- TOM ROSING, general sales manager.
- MARK OLINGY, operations manager.
- LARRY SALES, news director.
- TOM WILSON, promotion director.
- GEORGE ANDRESKY, studio chief engineer.
- CHARLES SAKOSKI JR., CATV engineer.

Highest One Hour Rate: \$6500.

Highest 30 Sec. Rate (July, 25, 1985): \$1600.

NETWORK BASE HOURLY RATE: \$1750.

Total Households: © MSI Consumer Market Data as of 1/1/85. TV Homes, TV% and Circulation © 1985 Arbitron. County coverage based on Arbitron study.

Net Weekly Circulation	State County	Total Households	TV Households	%
50% & Over	PENNSYLVANIA			
	Carbon	20,900	20,500	98
	Clinton	14,200	13,900	98
	Columbia	23,000	22,500	98
	Lackawanna	83,700	82,600	99
	Luzerne	129,100	127,300	99
	Lycoming	43,900	42,500	97
	Monroe	28,900	28,400	98
Montour	5,800	5,600	97	



Net Weekly Circulation	State County	Total Households	TV Households	%
50% & Over	Northumberland	38,900	37,800	97
	Pike	8,300	8,000	96
	Snyder	11,800	11,300	96
	Sullivan	2,200	2,100	95
	Susquehanna	13,800	13,500	98
	Union	10,800	10,300	95
	Wayne	13,900	13,400	96
Wyoming	10,000	9,800	98	
Between 25-49%	PENNSYLVANIA			
	Bradford	23,100	22,600	98
	Schuylkill	61,700	60,400	98
Between 5-24%	NEW YORK			
	Sullivan	25,900	25,100	97
Station Totals	PENNSYLVANIA			
	Centre	38,800	37,700	97
	Juniata	7,200	6,900	96
	Lehigh	107,200	105,600	99
	Northampton	84,600	83,200	98
Tioga	14,200	13,700	96	
Net Weekly Circulation (1985)		821,900	804,700	97
Average Daily Circulation (1985)				459,900
				283,500

Pennsylvania—York

WPMT

Ch. 43

Network Service: None, independent.

Licensee: Mohawk Broadcasting Ltd.

Studio: 2005 S. Queen St., York, PA 17403.

Telephone: 717-843-0043.

Technical Facilities: Channel No. 43 (644-650 MHz). Authorized power: 2159-kw max. & 1795-kw horizontal visual, 215.9-kw max. & 179.5-kw horizontal aural. Antenna: 1360-ft. above av. terrain, 916-ft. above ground, 1816-ft. above sea level.

Latitude 40° 01' 38"
Longitude 76° 36' 00"

Transmitter: Hellam Twp., 0.5-mi. NE of Chilmney Rock.

Satellite Earth Stations: M/A-Com, 5-meter; Comtech, 5-meter; M/A-Com & General Instrument receivers.

Ownership: Kupuna Inc., gen. partner; Odyssey Partners & Esen Assoc. XIV, ltd. partners; 19 other ltd. partners. Kupuna ownership: John A. Serrao, pres., 42.5%; Cary D. Jones, exec. v.p.-secy., 42.5%; Curtis Bertsch, 9%; Robert L. Dudley, 6%. Certain principals of Kupuna have interest in WYTV, Youngstown, OH. Odyssey Partners & Esen XIV principals have interest in WTXX(TV), Waterbury, CT; WDZL(TV), Miami, FL; WTSG(TV), Albany, GA.

Began Operation: Dec. 22, 1952. Sale to present owners by Susquehanna Bcstg. (Louis J. Appell) approved by FCC Dec. 30, 1982.

Represented (sales): Petry Television Inc.

Represented (legal): Nixon, Hargrave, Devans & Doyle.

Represented (engineering): John Fergie & Associates.

Personnel:

- JOHN SERRAO, president.
- DONALD M. TRAVIS, general manager.
- MICHAEL CONWAY, general sales manager.
- LOU CASTRIOTA, program/operations/promotion manager.
- JACK M. SCHUSTER, director of engineering.

Highest 30 Sec. Rate (Nov. 1984): \$400.

Total Households: © MSI Consumer Market Data as of 1/1/85. TV Homes, TV% and Circulation © 1985 Arbitron. County coverage based on Arbitron study.

Net Weekly Circulation	State County	Total Households	TV Households	%
50% & Over	PENNSYLVANIA			
	Adams	25,400	24,800	98
	Lebanon	40,000	39,100	98
	York	121,500	119,200	98



WPMT BPCT-820715KJ Granted 10/18/82 © American Map Corp. 14244

Net Weekly Circulation	State County	Total Households	TV Households	%
Between 25-49%	PENNSYLVANIA			
	Cumberland	69,000	67,800	98
	Dauphin	93,100	91,300	98
	Juniata	7,200	6,900	96
	Lancaster	133,900	129,300	97
Perry	13,700	13,400	98	
Between 5-24%	MARYLAND			
	Carroll	35,200	35,000	99
	Cecil	21,200	21,100	100
	Harford	51,400	51,100	99
	Kent	6,300	6,200	98
PENNSYLVANIA	Berks	121,200	119,100	98
	Franklin	43,000	41,600	97
	Mifflin	17,400	16,800	97
	Schuylkill	61,700	60,400	98
	Snyder	11,800	11,300	96
Station Totals		873,000	854,400	97
Net Weekly Circulation (1985)			309,200	
Average Daily Circulation (1985)			125,800	

Pennsylvania

KDKA-TV, Pittsburgh (Arbitron Data Continued)

Net Weekly Circulation	State County	Total Households	TV Households	
			Households	%
Between 5-24%	MARYLAND			
	Allegany	29,200	28,900	99
	OHIO			
	Carroll	9,200	9,100	99
	Mahoning	103,700	102,600	99
	Trumbull	88,200	87,300	99
	PENNSYLVANIA			
	Bedford	17,200	16,700	97
	WEST VIRGINIA			
	Doddridge	2,600	2,600	98
Grant	3,800	3,700	97	
Tyler	4,100	4,000	98	

WTAE-TV, Pittsburgh (Arbitron Data Continued)

Net Weekly Circulation	State County	Total Households	TV Households	
			Households	%
Between 25-49%	WEST VIRGINIA			
	Doddridge	2,600	2,600	98
	Lewis	6,900	6,800	99
	Tyler	4,100	4,000	98
	Upshur	8,800	8,700	99
Between 5-24%	PENNSYLVANIA			
	Centre	38,800	37,700	97
	Huntingdon	15,200	14,800	97
	Mercer	46,300	45,500	98
	WEST VIRGINIA			
	Grant	3,800	3,700	97
	Hampshire	5,600	5,500	98
	Mineral	10,100	9,900	99
	Pleasants	3,000	3,000	100
	Ritchie	4,400	4,300	98

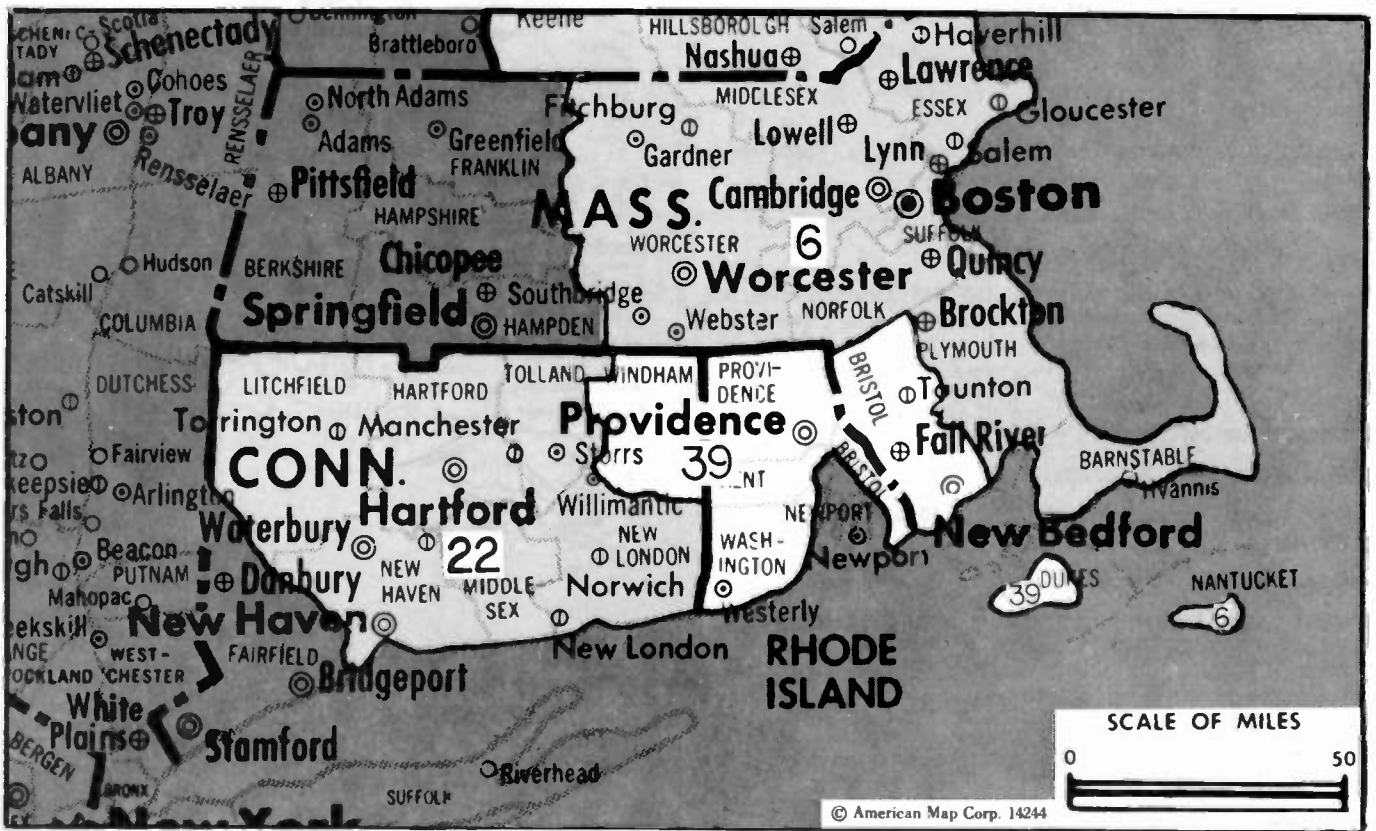
S M T W T F S
 1 2 3 4 5 6
 7 8 9 10 11 12 13
 14 15 16 17 18 19 20
 21 22 23 24 25 26 27
 28 29 30

1

*Must order Communications Daily!
 call collect:
 202 / 872-9200
 for info*

S M T W T F S
 1 2
 3 4 5 6 7 8 9
 10 11 12 13 14 15 16
 17 18 19 20 21 22 23
 24 25 26 27 28 29 30
 31

S M T W T F S
 1 2 3 4
 5 6 7 8 9 10 11
 12 13 14 15 16 17 18
 19 20 21 22 23 24 25
 26 27 28 29 30 31



Rhode Island Station Status as of August 15, 1985

	VHF	UHF	TOTAL
Commercial Television Stations	3	1	4
Educational Television Stations	0	1	1
			5

State Cross Reference List

Communities That Receive Programs of Stations That are Located Elsewhere

Note: WLNE Listed under Providence is licensed to New Bedford, MA
WCVX, Providence —See Vineyard Haven, MA

**TELL THEM YOU FOUND IT
IN THE FACTBOOK!**

Find a product you're interested in? Calling a company listed in the Factbook for details on their services?

Let them know you found them in the **TELEVISION & CABLE FACTBOOK**, the industry's most authoritative reference for cable, broadcast television and related services since 1945.

Market	Arbitron ADI TV Households	Rank
Boston, MA	1,943,300	6
Hartford-New Haven, CT	799,900	22
Providence, RI-New Bedford, MA.....	561,600	39

Market Area Commercial TV Stations

WBZ-TV (4), WCVB-TV (5), WLVI-TV (56), WMUR-TV (9), WNDS (50), WNEV-TV (7), WNHT (21), WQTV (68), WSBK-TV (38), WSMW-TV (27), WVJV-TV (66), WXNE (25), WFSB (3), WHCT-TV (18), WTIC-TV (61), WTNH-TV (8), WTXX (20), WVIT (30), WJAR-TV (10), WLNE (6), WPRI-TV (12), WSTG (64)

Rhode Island—Providence

WJAR-TV

Ch. 10

Network Service: NBC.

Licensee: Outlet Communications Inc., 111 Dorrance St., Providence, RI 02903.

Studio: 111 Dorrance St., Providence, RI 02903.

Telephone: 401-751-5700. TWX: 710-381-1765.

Technical Facilities: Channel No. 10 (192-198 MHz). Authorized power: 316-kw visual, 49-kw aural. Antenna: 1000-ft. above av. terrain, 940-ft. above ground, 1136-ft. above sea level.

Latitude 41° 51' 54"
Longitude 71° 17' 15"

Transmitter: Rehoboth, MA.

Multichannel TV Sound: Stereo only.

Satellite Earth Stations: Scientific-Atlanta, 10-meter; Scientific-Atlanta receivers.

News Services: AP, UPI, Group W Newsfeed.

Ownership: Outlet Communications-a division of The Rockefeller Group, New York, NY. Also owns WCPX-TV, Orlando, FL; KSAT-TV, San Antonio, TX; WCMH-TV, Columbus, OH; KOVR-TV, Sacramento-Stockton, CA; WTOP(AM), Washington, DC; WTKS(FM), Bethesda, MD; WIOQ(FM), Philadelphia, PA; KIQQ(FM), Los Angeles, CA.

Began Operation: July 10, 1949. Sale to present owner approved by FCC Nov. 23, 1983 (Television Digest, Vol. 23:19, 22; 24:6).

Represented (sales): Katz Television.

Represented (legal): Sundlun, Scher & Singer.

Represented (engineering): Lohnes & Culver.

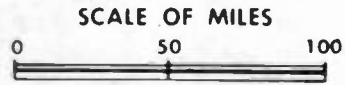
Personnel:

BRUCE G. SUNDLUN, chairman & chief executive officer.
DAVID E. HENDERSON, president & chief operating officer.
JOHN SAWHILL, vice president & general manager.
JIM MACFARLAN, general sales manager.
BRUCE SOHIGIAN, local sales manager.
DAVID BAER, news director.
LESTER B. KEATS, production manager.
PETER LASSOTOVITCH, business manager.

Rates: Not available.

Total Households: © MSI Consumer Market Data as of 1/1/85. TV Homes, TV% and Circulation © 1985 Arbitron. County coverage based on Arbitron study.

Net Weekly Circulation	State County	Total Households	TV Households	%
50% & Over	CONNECTICUT			
	New London	86,600	84,700	98
	Windham	34,300	33,600	98
	MASSACHUSETTS			
	Bristol	175,600	173,500	99
	Dukes	4,500	4,300	96
	Nantucket	2,400	2,300	96



WJAR-TV BPCT-3270 Granted 1/19/65

© American Map Corp., 14244

Net Weekly Circulation	State County	Total Households	TV Households	%
50% & Over	RHODE ISLAND			
	Bristol	16,100	16,000	99
	Kent	57,800	57,300	99
	Newport	29,700	29,300	99
	Providence	214,900	212,100	99
	Washington	34,300	33,700	98
Between 25-49%	MASSACHUSETTS			
	Barnstable	69,800	68,500	98
	Norfolk	217,200	215,100	99
	Plymouth	147,200	145,300	99
	Worcester	235,800	232,400	99
Between 5-24%	CONNECTICUT			
	Tolland	38,700	37,900	98
	MASSACHUSETTS			
	Essex	237,600	234,800	99
	Franklin	25,900	25,100	97
	Middlesex	490,200	484,300	99
	Suffolk	248,600	242,500	98
	NEW HAMPSHIRE			
Hillsborough	105,300	103,800	99	
Station Totals		2,472,500	2,436,500	98
Net Weekly Circulation (1985)			924,100	
Average Daily Circulation (1985)			488,000	

Rhode Island—Providence-New Bedford, MA

WLNE

Ch. 6

Network Service: CBS.

Licensee: Freedom WLNE-TV Inc., 430 County St., New Bedford, MA 02741.

Studio: 430 County St., New Bedford, MA 02741.

Telephone: 617-992-6666. TWX: 710-344-6898.

Providence Sales & News Office: 10 Orms St. 02904.

Telephone: 401-751-6666.

Technical Facilities: Channel No. 6 (82-88 MHz). Authorized power: 100-kw visual, 20-kw aural. Antenna: 930-ft. above av. terrain, 1001-ft. above ground, 1049-ft. above sea level.

Latitude 41° 35' 48"
Longitude 71° 11' 24"

Transmitter: 1.8-mi. N of Tiverton, RI on Lafayette Rd.

Satellite Earth Station: Harris, 8.8-meter; Harris receivers.

News Services: AP, UPI, Sportsticker.

Ownership: Freedom Newspapers Inc., 100%. For other interests, see Group Ownership of Television Stations.

Began Operation: Jan. 1, 1963. Sale to present owner by Pulitzer Publishing Co. approved by FCC Dec. 14, 1982 (Television Digest, Vol. 22:35). Sale to Pulitzer by Steinman Stations approved Oct. 5, 1978 (Vol. 17:50). Sale to Steinman by WTEV Television Inc. was approved April 6, 1966 (Vol. 5:45; 6:7).

Represented (sales): Blair Television.

Represented (legal): Marmet & McCombs, P.C.

Represented (engineering): A. D. Ring & Associates.

Personnel:

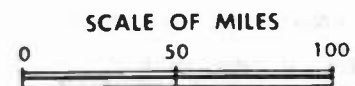
GARY R. CHAPMAN, director of broadcasting, Freedom Newspapers Inc., broadcast division.
JOHN D. QUINLAN, vice president & general manager.
B. W. MAYBERRY, operations manager.
PAUL KARPOWICZ, general sales manager.
TRUMAN B. TAYLOR, program manager & director of public affairs.
SIMONNE COUTINHO, controller.
C. ROBERT OGREN JR., chief engineer.
JOSEPH P. VISHNOSKI, assistant chief engineer.
GEORGE WOLF, news director.
ROBERT RIESKE, special projects manager.
JAN WADE, promotion director.
JULIANA OKINE, film department manager.

Highest 30 Sec. Rate : \$2500.

NETWORK BASE HOURLY RATE: \$1850.

Total Households: © MSI Consumer Market Data as of 1/1/85. TV Homes, TV% and Circulation © 1985 Arbitron. County coverage based on Arbitron study.

Net Weekly Circulation	State County	Total Households	TV Households	%
50% & Over	CONNECTICUT			
	New London	86,600	84,700	98
	Windham	34,300	33,600	98



WLNE BPCT-3450 Granted 12/7/66

© American Map Corp., 14244

Net Weekly Circulation	State County	Total Households	TV Households	%
50% & Over	MASSACHUSETTS			
	Barnstable	69,800	68,500	98
	Bristol	175,600	173,500	99
	Dukes	4,500	4,300	96
Between 25-49%	RHODE ISLAND			
	Bristol	16,100	16,000	99
	Kent	57,800	57,300	99
	Newport	29,700	29,300	99
	Providence	214,900	212,100	99
Washington	34,300	33,700	98	
Between 25-49%	MASSACHUSETTS			
	Nantucket	2,400	2,300	96
	Plymouth	147,200	145,300	99
Between 5-24%	CONNECTICUT			
	Tolland	38,700	37,900	98
Between 5-24%	MASSACHUSETTS			
	Norfolk	217,200	215,100	99
	Worcester	235,800	232,400	99
Station Totals		1,364,900	1,346,000	98
Net Weekly Circulation (1985)			689,200	
Average Daily Circulation (1985)			315,300	

Rhode Island—Providence

WPRI-TV

Ch. 12

Network Service: ABC.

Licensee: Knight-Ridder Broadcasting Inc., 25 Catamore Blvd., East Providence, RI 02914.

Studio: 25 Catamore Blvd., East Providence, RI 02914.

Telephone: 401-438-7200.

Technical Facilities: Channel No. 12 (204-210 MHz). Authorized power: 316-kw visual, 31.6-kw aural. Antenna: 1000-ft. above av. terrain, 969-ft. above ground, 1099-ft. above sea level.

Latitude 41° 52' 37"
Longitude 71° 16' 56"

Transmitter: Homestead Ave., Rehoboth, MA.

Multichannel TV Sound: Stereo only.

Satellite Earth Stations: Harris, 6.1-meter; Harris & Microdyne receivers.

News Services: AP, UPI.

Ownership: See Group Ownership of TV Stations.

Began Operation: March 27, 1955. Sale to present owner by Poole Bcstg. approved by FCC Dec. 21, 1977 (*Television Digest*, Vol. 16:26). Sale to Poole by Capital Cities Bcstg. approved June 15, 1967. Sale to Capital Cities by William S. Cherry and associates approved March 11, 1959 (Vol. 14:51; 15:11).

Represented (sales): MMT Sales Inc.

Represented (legal): Wilmer, Cutler & Pickering.


Personnel:

ROBERT E. RICE, president & general manager.
MATT KREINER, general sales manager.
HAYDEN WILLIAMS, national sales manager.
SANDRA MORVILLO, regional sales manager.
T. ARTHUR BONE, vice president, engineering.
STEVE DAVIS, chief engineer.
JOSEPH FOGARTY, public affairs director.
EDWIN HART, vice president, news.
CATHY PERRON, program manager.

Rates: On request.

Total Households: © MSI Consumer Market Data as of 1/1/85. TV Homes, TV% and Circulation © 1985 Arbitron. County coverage based on Arbitron study.

Net Weekly Circulation	State County	Total Households	TV Households	%
50% & Over	CONNECTICUT			
	Windham	34,300	33,600	98
	MASSACHUSETTS			
	Barnstable	69,800	68,500	98
	Bristol	175,600	173,500	99
	Dukes	4,500	4,300	96
	Nantucket	2,400	2,300	96



WPRI-TV BPCT-3943 Granted 7/6/67

© American Map Corp., 14244

Net Weekly Circulation	State County	Total Households	TV Households	%
50% & Over	RHODE ISLAND			
	Bristol	16,100	16,000	99
	Kent	57,800	57,300	99
	Newport	29,700	29,300	99
	Providence	214,900	212,100	99
	Washington	34,300	33,700	98
Between 25-49%	CONNECTICUT			
	New London	86,600	84,700	98
	MASSACHUSETTS			
	Plymouth	147,200	145,300	99
	Worcester	235,800	232,400	99
Between 5-24%	CONNECTICUT			
	Tolland	38,700	37,900	98
	MASSACHUSETTS			
	Essex	237,600	234,800	99
	Franklin	25,900	25,100	97
	Middlesex	490,200	484,300	99
	Norfolk	217,200	215,100	99
Suffolk	248,600	242,500	98	
	NEW HAMPSHIRE			
	Hillsborough	105,300	103,800	99
Station Totals		2,472,500	2,436,500	98
Net Weekly Circulation (1985)				872,200
Average Daily Circulation (1985)				463,900

Rhode Island—Providence

WSTG

Ch. 64

Network Service: None, independent.

Licensee: Providence Television Ltd. Partnership.

Studio: 33 Pine St., Rehoboth, MA 02769-1406.

Telephone: 617-252-9711.

Technical Facilities: Channel No. 64 (770-776 MHz). Authorized power: 5000-kw max. & 4060-kw horizontal visual, 500-kw max. & 406-kw horizontal aural. Antenna: 1020-ft. above av. terrain, 967-ft. above ground, 1149-ft. above sea level.

Latitude 41° 52' 13"
Longitude 71° 17' 47"

Transmitter: Rehoboth Twp., 3-mi. E of Providence.

Satellite Earth Stations: Antenna Technology, 7-meter & 3.9-meter; M/A-Corn & Microdyne receivers.

Ownership: Television Partners Inc., 51%; Steven Pruett, gen. partner, 2.55%; Providence TV64 Ltd. Partnership, 49%; Jim Moore, gen. partner. TPI ownership: James D. Moore Jr., 35.54%; United Press International Inc., Debtor-in-Possession, 10.6%; Steven J. Pruett, 7.96%; remainder undisclosed.

Represented (sales): Seltel Inc.

Represented (legal): Reddy, Begley & Martin.

Personnel:

STEVEN PRUETT, president.

IRMA RICO, sales manager.

ANDY MURPHY, chief engineer.

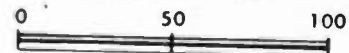
Rates: Not available.

Total Households: © MSI Consumer Market Data as of 1/1/85. TV Homes, TV% and Circulation © 1985 Arbitron. County coverage based on Arbitron study.

Net Weekly Circulation	State County	Total Households	TV Households	Households %
Between 5-24%	MASSACHUSETTS			
	Bristol	175,600	173,500	99
	Dukes	4,500	4,300	96



SCALE OF MILES



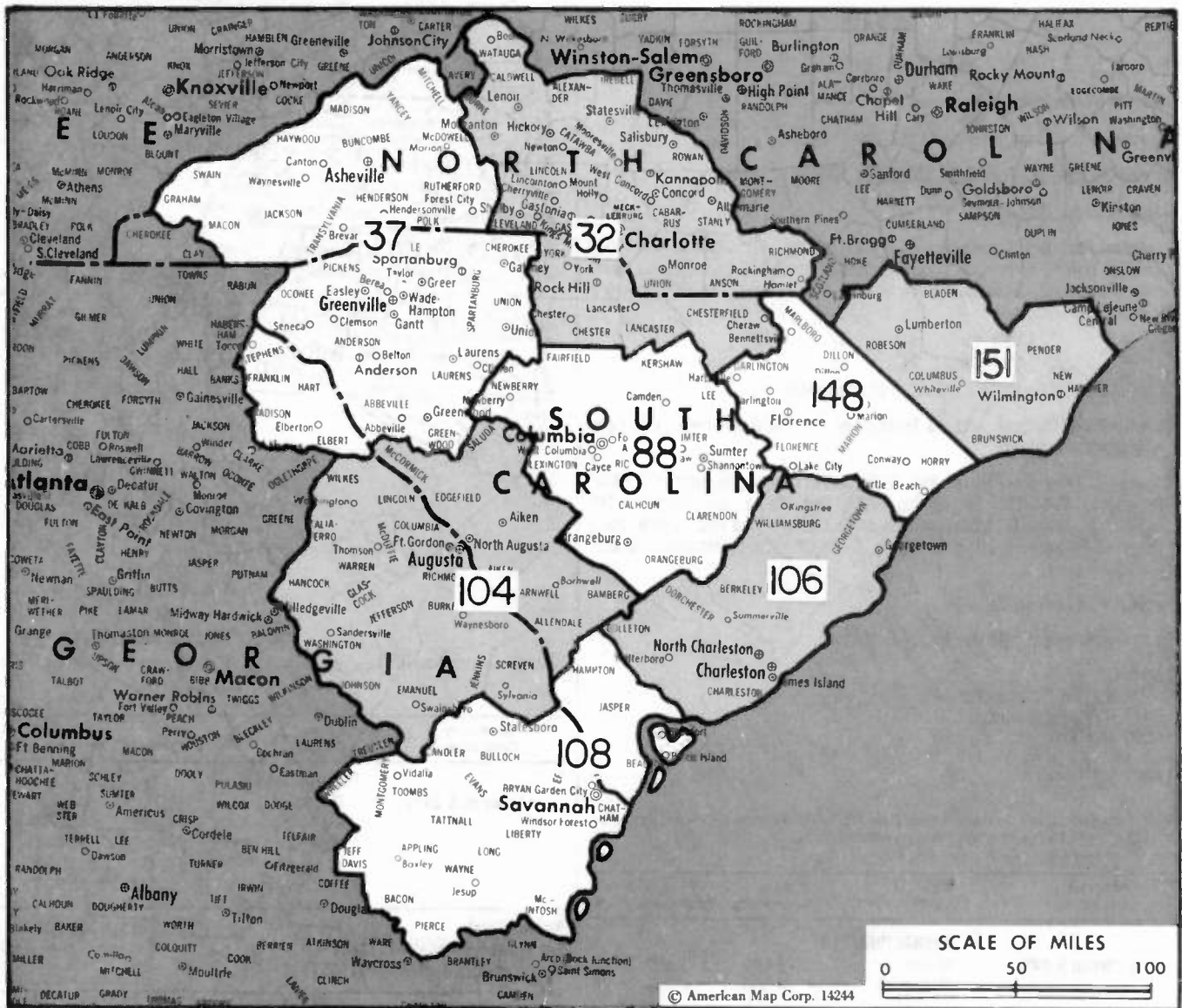
WSTG BMPCT-810316KE Granted 9/10/81

© American Map Corp., 14244

Net Weekly Circulation	State County	Total Households	TV Households	Households %
Between 5-24%	RHODE ISLAND			
	Bristol	16,100	16,000	99
	Kent	57,800	57,300	99
	Newport	29,700	29,300	99
	Providence	214,900	212,100	99
	Washington	34,300	33,700	98

Station Totals	532,900	526,200	98
Net Weekly Circulation (1985)			78,700
Average Daily Circulation (1985)			28,700

South Carolina



South Carolina Station Status as of August 15, 1985

	VHF	UHF	TOTAL
Commercial Television Stations	8	9	17
Educational Television Stations	1	10	11
			28

State Cross Reference List

Communities That Receive Programs of Stations That are Located Elsewhere

- WGSE, Florence — See Myrtle Beach, SC
- WAXA, Greenville-Spartanburg — See Anderson, SC
- WHNS, Greenville-Spartanburg — See Asheville, NC
- WNEG-TV, Greenville-Spartanburg — See Toccoa, GA
- WLOS, Spartanburg, SC-Asheville, NC — See Greenville, SC
- WSPA-TV, Spartanburg — See Greenville, NC

Market	Arbitron ADI TV Households	Rank
Charlotte, NC	644,100	32
Greenville-Spartanburg, SC-Asheville, NC	594,600	37
Columbia, SC	259,600	88
Augusta, GA	206,500	104
Charleston, SC	197,100	106
Savannah, GA	196,500	108
Florence, SC	136,200	148
Wilmington, NC	126,600	151

Market Area Commercial TV Stations
WBTV (3), WCCB (18), WHKY-TV (14), WPCQ-TV (36), WSOC-TV (9)
WAXA (40), WGGS-TV (16), WHNS (21), WLOS (13), WSPA-TV (7), WYFF-TV (4)
WCCT-TV (57), WIS-TV (10), WLTX (19), WOLO-TV (25)
WAGT (26), WJBF (6), WRDW-TV (12)
WCBD-TV (2), WCIV (4), WCSC-TV (5)
WJCL (22), WSAV-TV (3), WTOG-TV (11)
WBTW (13), WGSE (43), WPDE-TV (15)
WECT (6), WJKA (26), WWAY (3)

South Carolina—Anderson

WAXA

Ch. 40

Network Service: None, independent.

Licensee: Mark III Broadcasting Co. Inc., 300 Northcreek, Suite 700, Atlanta, GA 30327.

Studio: 520 U.S. Hwy. 29 North Bypass, Anderson, SC

Telephone: 803-226-9292.

Mailing Address: Box 40, Anderson, SC 29622.

Technical Facilities: Channel No. 40 (626-732 MHz). Authorized power: 2570-kw max. visual, 257-kw max. aural. Antenna: 1020-ft. above av. terrain, 1051-ft. above ground, 1849-ft. above sea level.

Latitude 34° 38' 51"
Longitude 82° 16' 13"

Transmitter: Woodside Rd., 0.9-mi. W of Fairview, Fork Shoals.

Satellite Earth Station: In operation; Harris receivers.

Ownership: Anthony C. Kupris, pres.-treas.; John Kupris, v.p. & asst. secy.; Mary R. Kupris, secy. See WMBB(TV), Panama City, FL.

Began Operation: Dec. 1, 1953. Sale to present owner by Frank Outlaw approved by FCC Dec. 28, 1982. Sale to Outlaw by Wilton E. Hall approved May 31, 1978 (Television Digest, Vol. 18:23). Left air 1983; resumed operation Oct. 1, 1984.

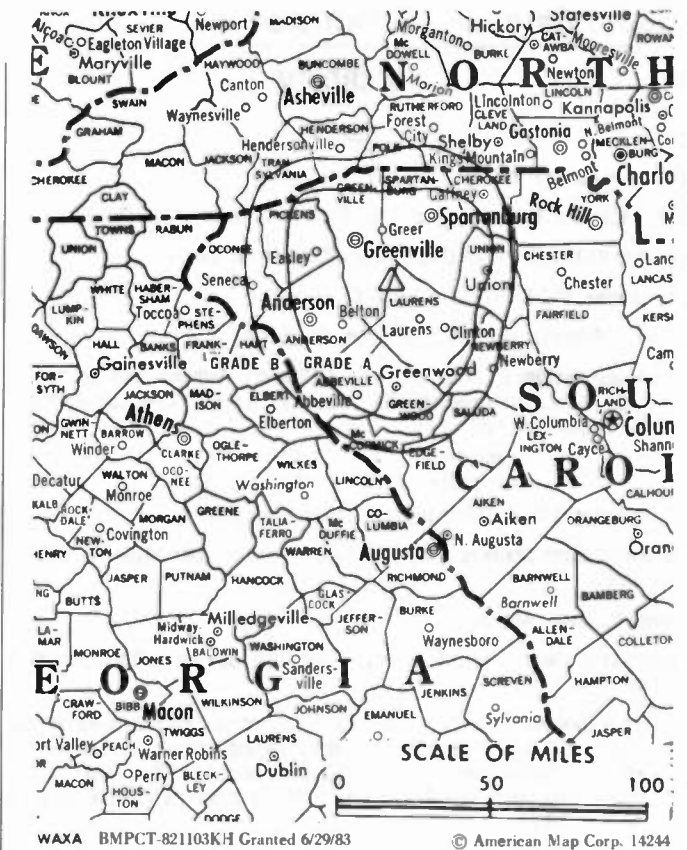
Represented (sales): Seitel Inc.

Represented (legal): James L. Oyster.

Represented (engineering): Jules Cohen & Associates.

Personnel:

ANTHONY C. KUPRIS, president.
CHUCK BRITT, chief engineer.
DEBBIE SAUER, local sales manager.
JOAN MARTIN, program manager.
ANN WILLCOX, promotion manager.
KATHY SHEALY, office manager.



Net Weekly Circulation	State County	Total Households	TV Households	%
SOUTH CAROLINA				
Between 5-24%	Abbeville	8,200	8,000	98
	Anderson	52,300	51,700	99
	Cherokee	14,300	14,100	99
	Greenville	111,700	110,700	99
	Greenwood	21,800	21,600	99
	Laurens	17,600	17,400	99
	Oconee	19,300	19,100	99
	Pickens	29,400	29,000	99
	Saluda	5,800	5,700	98
	Spartanburg	76,900	76,100	99
Station Totals		357,300	353,400	98
	Net Weekly Circulation (1985)			39,800
	Average Daily Circulation (1985)			14,700

Total Households: © MSI Consumer Market Data as of 1/1/85. TV Homes, TV% and Circulation © 1985 Arbitron. County coverage based on Arbitron study.

South Carolina—Charleston

WCBD-TV

Ch. 2

Network Service: ABC.

Licensee: Charleston Television Inc., Box 879, Charleston, SC 29402.

Studio: 210 W. Coleman Blvd., Mount Pleasant, SC 29464.

Telephone: 803-884-2222. TWX: 810-881-1891.

Mailing Address: Box 879, Charleston, SC 29402.

Technical Facilities: Channel No. 2 (54-60 MHz). Authorized power: 100-kw visual, 10-kw aural. Antenna: 790-ft. above av. terrain, 845-ft. above ground, 849-ft. above sea level.

Latitude 32° 47' 53"
Longitude 79° 53' 51"

Transmitter: 210 W. Coleman Blvd., Mount Pleasant.

Satellite Earth Stations: Harris, 6.1-meter; Harris, Microdyne & Andrews receivers.

News Services: AP, UPI.

Ownership: Media General Inc. For other interests, see Group Ownership of TV Stations.

Began Operation: Sept. 25, 1954. Sale to present owner by State Record Co. approved by FCC Dec. 28, 1982 (*Television Digest*, Vol. 22:27). Sale to State Record by Reeves Telecom Corp. approved May 26, 1971 (Vol. 10:42). Transfer of control from J. Drayton Hastie family to Reeves approved July 14, 1960 (Vol. 16:29).

Represented (sales): MMT Sales Inc.

Represented (legal): Cohn & Marks.

Personnel:

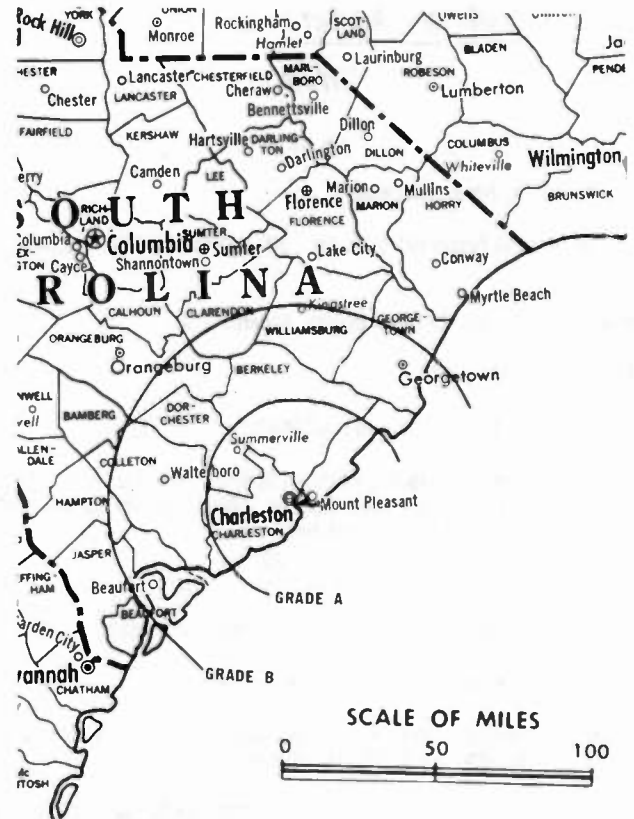
THOMAS J. JOSEPHSEN, vice president & general manager.
ROLAND W. MACK, manager, broadcast operations.
JOSEPH W. (BILL) EVANS III, general sales manager.
WILLIAM F. LONG JR., news director.
WALTER NELSON, chief engineer.
PAULINE DAWLEY, traffic/operations manager.

Highest 30 Sec. Rate: \$950.

NETWORK BASE HOURLY RATE: \$525.

Total Households: © MSI Consumer Market Data as of 1/1/85. TV Homes, TV% and Circulation © 1985 Arbitron. County coverage based on Arbitron study.

Net Weekly Circulation	State County	Total Households	TV Households	%
50% & Over	SOUTH CAROLINA			
	Beaufort	23,800	23,400	98
	Berkeley	36,400	35,700	98
	Charleston	97,100	96,000	99



WCBD-TV BMPCT-2104 Granted 6/4/54

© American Map Corp., 14244

Net Weekly Circulation	State County	Total Households	TV Households	%
50% & Over	SOUTH CAROLINA			
	Colleton	11,200	10,900	97
	Dorchester	23,500	23,100	98
	Georgetown	15,100	14,800	98
	Williamsburg	12,100	11,800	98
Between 25-49%	SOUTH CAROLINA			
	Hampton	6,600	6,400	97
	Orangeburg	28,400	27,700	98
Between 5-24%	SOUTH CAROLINA			
	Allendale	3,700	3,600	97
	Bamberg	5,900	5,800	98
	Calhoun	4,200	4,100	98
	Clarendon	9,200	8,900	97
Jasper	5,200	5,100	98	
Station Totals		282,400	277,300	98
Net Weekly Circulation (1985)				205,500
Average Daily Circulation (1985)				125,800

South Carolina—Charleston

WCIV

Ch. 4

Network Service: NBC.

Licensee: First Charleston Corp., Box 10866, Charleston, SC 29411.

Studio: Mount Pleasant, SC 29464.

Telephone: 803-884-8513.

Mailing Address: Box 10866, Charleston, SC 29411.

Technical Facilities: Channel No. 4 (66-72 MHz). Authorized power: 100-kw visual, 20-kw aural. Antenna: 939-ft. above av. terrain, 983-ft. above ground, 988-ft. above sea level.

Latitude 32° 47' 15"
Longitude 79° 51' 00"

Transmitter: Mount Pleasant, SC.

Satellite Earth Stations: 2 in operation; 7-meter & 5-meter.

News Services: AP, UPI, CNN Headline News, NBC.

Ownership: See WJLA-TV, Washington, DC.

Began Operation: Oct. 23, 1962. Sale to present owner by First Charleston Corp. approved Oct. 5, 1966 by FCC (Television Digest, Vol. 6:28, 41).

Represented (sales): Katz Television.

Represented (legal): Hogan & Hartson.

Represented (engineering): Jansky & Bailey.

Personnel:

- WILLIAM E. LUCAS, president & general manager.
- RON KELLY, vice president & local sales manager.
- CELIA SHAW, station manager.
- STEVE BROCK, general sales manager.
- CARL SHAW, chief engineer.

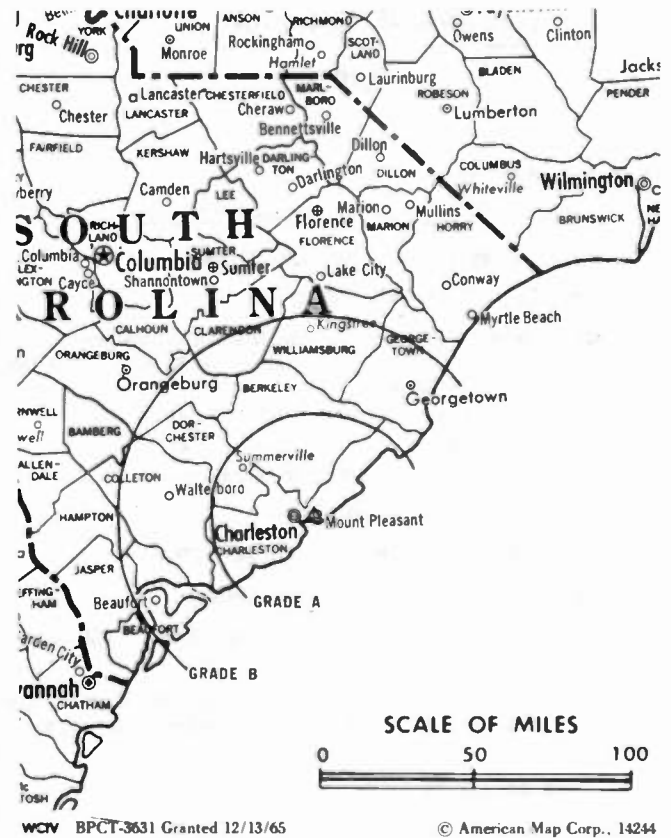
Highest One Hour Rate: \$3000.

Highest 30 Sec. Rate (July 1, 1984): \$1000.

NETWORK BASE HOURLY RATE: \$550.

Total Households: © MSI Consumer Market Data as of 1/1/85. TV Homes, TV% and Circulation © 1985 Arbitron. County coverage based on Arbitron study.

Net Weekly Circulation	State County	Total Households	TV Households	%
50% & Over	SOUTH CAROLINA			
	Beaufort	23,800	23,400	98
	Berkeley	36,400	35,700	98
	Charleston	97,100	96,000	99
	Colleton	11,200	10,900	97
	Dorchester	23,500	23,100	98



Net Weekly Circulation	State County	Total Households	TV Households	%
50% & Over	Georgetown	15,100	14,800	98
	Hampton	6,600	6,400	97
	Williamsburg	12,100	11,800	98
Between 25-49%	SOUTH CAROLINA			
	Clarendon	9,200	8,900	97
	Orangeburg	28,400	27,700	98
Between 5-24%	SOUTH CAROLINA			
	Allendale	3,700	3,600	97
	Bamberg	5,900	5,800	98
	Florence	39,500	39,000	99
	Horry	42,200	41,400	98
Jasper	5,200	5,100	98	
Station Totals		359,900	353,600	98
Net Weekly Circulation (1985)				217,600
Average Daily Circulation (1985)				137,500

South Carolina—Charleston

WCSC-TV

Ch. 5

Network Service: CBS.

Licensee: WCSC Inc., 485 East Bay, Charleston, SC 29403.

Studio: 485 East Bay, Box 186, Charleston, SC 29402.

Telephone: 803-723-8371. **TWX:** 803-881-1867.

Technical Facilities: Channel No. 5 (76-82 MHz). Authorized power: 100-kw visual, 20-kw aural. Antenna: 1000-ft. above av. terrain, 1044-ft. above ground, 1049-ft. above sea level.

Latitude 32° 47' 44"
Longitude 79° 50' 27"

Transmitter: Rifle Range Rd., 5.5-mi. E of Charleston.

AM Affiliate: WCSC, 5-kw, 1390 kHz.

FM Affiliate: WXTG, 100-kw, 96.9 MHz (No. 245), 778-ft.

News Services: AP, UPI, CBS, Group W Newsfeed.

Map Note: Contours calculated by revised Sec. 73.699 of FCC Rules not available.

Ownership: John M. Rivers Sr., chmn., 32.9%; John M. Rivers Jr., pres., 29.49%; Martha Rivers, 1st v.p. & secy., 2.30%; others, none with as much as 3%.

Began Operation: June 19, 1953.

Represented (sales): Petry Television.

Represented (legal): Dow, Lohnes & Albertson.

Represented (engineering): Lohnes & Culver.

Personnel:

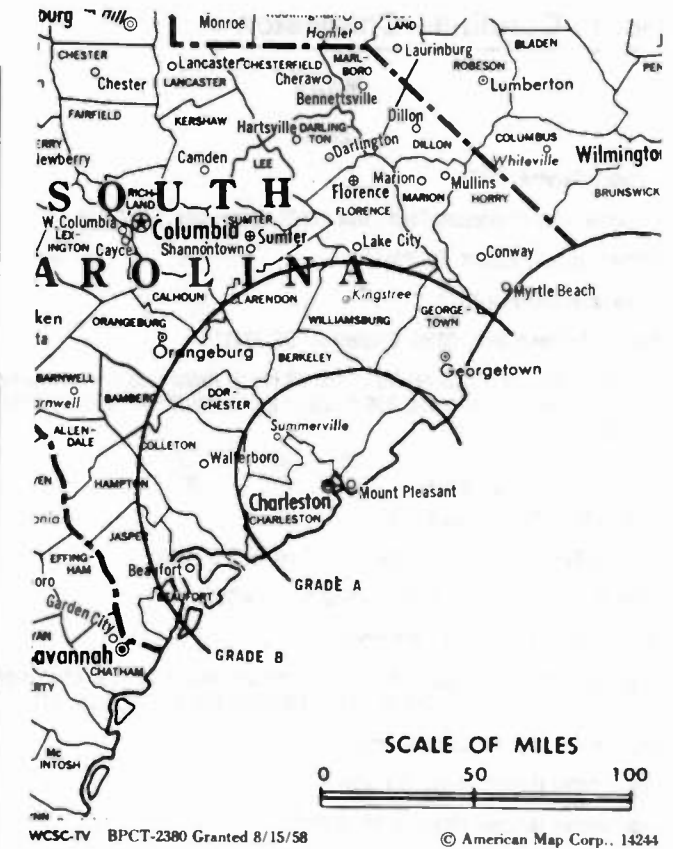
JOHN M. RIVERS SR., chairman.
JOHN M. RIVERS JR., president.
MARK PIERCE, vice president & general manager.
JACK R. BECKNELL JR., vice president & director of engineering.
DOUG ATHERTON, vice president & general sales manager.
LOVELL WAUGH, local sales manager.
EDDIE BOLLING, regional sales manager.
EVE OLASOV, program director.
GRAEME NEWELL, promotion manager.
SALLIE MOULTRIE, traffic director.

Highest 30 Sec. Rate (Jan. 24, 1982): \$1400.

NETWORK BASE HOURLY RATE: \$800.

Total Households: © MSI Consumer Market Data as of 1/1/85. TV Homes, TV% and Circulation © 1985 Arbitron. County coverage based on Arbitron study.

Net Weekly Circulation	State County	Total Households	TV Households	%
50% & Over	SOUTH CAROLINA			
	Beaufort	23,800	23,400	98
	Berkeley	36,400	35,700	98



Net Weekly Circulation	State County	Total Households	TV Households	%
50% & Over	Charleston	97,100	96,000	99
	Colleton	11,200	10,900	97
	Dorchester	23,500	23,100	98
	Georgetown	15,100	14,800	98
	Hampton	6,600	6,400	97
	Orangeburg	28,400	27,700	98
	Williamsburg	12,100	11,800	98
Between 25-49%	SOUTH CAROLINA			
	Clarendon	9,200	8,900	97
	Horry	42,200	41,400	98
Jasper	5,200	5,100	98	
Between 5-24%	SOUTH CAROLINA			
	Barnwell	5,900	5,800	98
Barnwell	6,900	6,800	99	
Station Totals		323,600	317,800	98
Net Weekly Circulation (1985)				237,600
Average Daily Circulation (1985)				162,500

South Carolina—Charleston

WTAT-TV

Ch. 24

Network Service: None, independent.

Grantee: Charleston Community Television Ltd., 427 Culver Blvd., Playa del Rey, CA 90293.

Studio: 4301 Arco Lane, Charleston, SC 29418.

Telephone: 803-744-2424.

Technical Facilities: Channel No. 24 (530-536 MHz). Authorized power: 5000-kw max. visual, 500-kw max. aural. Antenna: 1630-ft. above av. terrain, 1632-ft. above ground, 1647-ft. above sea level.

Latitude	32°	55'	43"
Longitude	79°	42'	39"

Transmitter: Approx. 0.3-mi. NE of intersection of Sewee Rd. & Ocean Hwy., 1-mi. E of Woodville.

Multichannel TV Sound: Stereo only.

Satellite Earth Station: Microdyne, 7-meter; Microdyne receivers.

Ownership: Terry A. Trousdale, gen. partner, 39%; Margaret Bowen, gen. partner, Douglas K. Freeman, Mathew Jenkins & Steely O. Hawkins, Ltd. partners, 15% each; Lloyd F. Trousdale, 1%. Trousdale & Freeman have interest in permittee of Ch. 15, Las Vegas, NV.

Began Operation: Sept. 7, 1985.

Represented (sales): Independent TV Sales.

Represented (engineering): A. D. Ring & Associates.

Personnel:

GARY MARSHALL, general manager.
KEVIN MIREK, sales manager.
LARRY PINK, chief engineer.
DALE SNYDER, program director.

Rates: Not available.



Looking for **BIG** Visibility
At a **Low** Cost?
Professional Cards Work!
Call the advertising department at:
202/872-9200

South Carolina—Columbia

WCCT-TV

Ch. 57

Network Service: None, independent.

Licensee: Carolina Christian Broadcasting Inc., 3409 Rutherford Rd., Taylors, SC 29687.

Studio: 1221 Sunset Blvd., West Columbia, SC 29169.

Telephone: 803-796-7757.

Mailing Address: Box 5757, West Columbia, SC 29171.

Technical Facilities: Channel No. 57 (728-734 MHz). Authorized power: 637-kw max. visual, 63.7-kw max. aural, 582-ft. above av. terrain, 645-ft. above ground, 935-ft. above sea level.

Latitude 34° 06' 45"
Longitude 80° 56' 11"

Transmitter: 4.9-mi. NE of Columbia reference point.

Satellite Earth Stations: Microdyne, 4-meter; M/A-Com & Microdyne receivers.

News Service: INN.

Ownership: James H. Thompson, pres.-treas., 91.83%; Fred E. Crain, 1.33%; remainder unissued. For other interests, see Group Ownership of TV Stations.

Began Operation: Oct. 2, 1981.

Represented (legal): Fisher, Wayland, Cooper & Leader.

Represented (engineering): Edward F. Lorentz & Associates.

Personnel:

JAMES H. THOMPSON, president.
PAUL GORMAN, general manager.
PATTI JENKINS, office manager.
GINGER BRUCE, public relations.
MYRA CAMPBELL, traffic manager.
GENE GIBSON, director of engineering.

Highest 30 Sec. Rate (July 5, 1984): \$50.

Total Households: © MSI Consumer Market Data as of 1/1/85. TV Homes, TV% and Circulation © 1985 Arbitron. County coverage based on Arbitron study.



Net Weekly Circulation	State County	Total Households	TV Households	%
Between 5-24%	SOUTH CAROLINA			
	Fairfield	6,500	6,300	97
	Kershaw	14,300	14,000	98
	Lexington	56,300	55,500	99
	Richland	93,500	92,200	99
Station Totals		170,600	168,000	98
Net Weekly Circulation (1985)				12,900
Average Daily Circulation (1985)				5,000

South Carolina—Columbia

WIS-TV

Ch. 10

Network Service: NBC.

Licensee: Cosmos Broadcasting Corp., Box 789, Greenville, SC 29602.

Studio: 1111 Bull St., Columbia, SC 29201.

Telephone: 803-799-1010. TWX: 810-666-2636.

Technical Facilities: Channel No. 10 (192-198 MHz). Authorized power: 316-kw visual, 63.2-kw aural. Antenna: 1546-ft. above av. terrain, 1526-ft. above ground, 1877-ft. above sea level.

Latitude 34° 07' 27"
Longitude 80° 45' 25"

Transmitter: State Hwy. 12, 20-mi. NE of city.

Satellite Earth Station: Scientific-Atlanta, 7-meter; Harris & Scientific-Atlanta receivers.

AM Affiliate: WIS, 5-kw, 560 kHz.

News Services: AP, UPI, NBC.

Ownership: Liberty Corp., 100%. Cosmos Bcstg. Corp., TV-radio subsidiary, officers: Macon G. Patton, chmn. & chief exec. officer; James R. Seferl, pres.; H. Lee Browning, v.p., broadcast services; John C. Thorne, v.p., administration; Joseph P. Gill, v.p., engineering; William D. Ridings, v.p. & controller. For other Cosmos Interests, see Group Ownership of TV Stations.

Began Operation: Nov. 7, 1953.

Represented (sales): Harrington, Righter & Parsons Inc..

Represented (legal): Dow, Lohnes & Albertson.

Personnel:

DIXON C. LOVVORN, senior vice president & general manager.
C. JOSEPH TONSING, general sales manager.
JOHN AUGUSTINE, chief engineer.
SCOTT PARKS, news director.
DIANE K. BAGWELL, program/promotion manager.
RICHARD M. STORA, production manager.
KAY PONDER, promotion director.

Rates: On request.

Total Households: © MSI Consumer Market Data as of 1/1/85. TV Homes, TV% and Circulation © 1985 Arbitron. County coverage based on Arbitron study.

Net Weekly Circulation	State County	Total Households	TV Households	%
50% & Over	SOUTH CAROLINA			
	Bamberg	5,900	5,800	98
	Barnwell	6,900	6,800	99
	Calhoun	4,200	4,100	98
	Chester	10,100	10,000	99
	Chesterfield	13,900	13,600	98
	Clarendon	9,200	8,900	97
	Darlington	21,800	21,400	98
	Fairfield	6,500	6,300	97
	Florence	39,500	39,000	99
	Kershaw	14,300	14,000	98
	Lancaster	19,400	19,200	99
	Lee	6,000	5,800	97
	Lexington	56,300	55,500	99
	Marlboro	10,500	10,300	98
	Newberry	11,600	11,400	98
	Orangeburg	28,400	27,700	98
Richland	93,500	92,200	99	



Net Weekly Circulation	State County	Total Households	TV Households	%
50% & Over	Saluda	5,800	5,700	98
	Sumter	29,300	28,800	98
Between 25-49%	SOUTH CAROLINA			
	Aiken	40,400	40,000	99
	Dillon	9,900	9,700	98
	Georgetown	15,100	14,800	98
	Greenwood	21,800	21,600	99
	Marion	11,600	11,300	97
Williamsburg	12,100	11,800	98	
Between 5-24%	NORTH CAROLINA			
	Anson	8,900	8,700	98
	Richmond	17,200	17,000	99
	Scotland	11,200	11,000	98
Union	25,700	25,400	99	
SOUTH CAROLINA	Allendale	3,700	3,600	97
	Berkeley	36,400	35,700	98
	Cherokee	14,300	14,100	99
	Edgefield	6,100	6,000	98
	Hampton	6,600	6,400	97
	Horry	42,200	41,400	98
	Laurens	17,600	17,400	99
	Mc Cormick	2,400	2,300	96
	York	38,900	38,400	99
Station Totals		745,900	733,700	98
Net Weekly Circulation (1985)				411,000
Average Daily Circulation (1985)				269,600

South Carolina—Columbia

WLTX

Ch. 19

Network Service: CBS.

Licensee: Capital Communications Inc., Drawer M, Columbia, SC 29250.

Studio: 6027 Devine St., Columbia.

Mailing Address: Drawer M, Columbia, SC 29250.

Telephone: 803-776-3600. TWX: 810-666-2629.

Technical Facilities: Channel No. 19 (500-506 MHz). Authorized power: 5000-kw max. visual, 500-kw max. aural. Antenna: 1750-ft. above av. terrain, 1706-ft. above ground, 2049-ft. above sea level.

Latitude 34° 05' 49"
Longitude 80° 45' 51"

Transmitter: Screaming Eagle Rd., 11-mi. NE of Columbia.

Satellite Earth Station: In operation; Channel Master receivers.

News Service: AP.

Ownership: J. C. Lewis Jr., 100%. Lewis also owns WJCL(TV), Savannah, GA; WLTZ(TV), Columbus, GA.

Began Operation: Sept. 1, 1953 on Ch. 67. Shifted to Ch. 19 on June 30, 1961. Sale to present owner by Palmetto Radio Corp. approved by FCC Feb. 22, 1978 (Television Digest, Vol. 18:9).

Represented (sales): Petry Television.

Represented (legal): Pierson, Ball & Dowd.

Represented (engineering): Communications Engineering Service.

Personnel:

J. C. LEWIS JR., president.
RICHARD T. LAUGHRIDGE, vice president & general manager.
GENE UPRIGHT, program manager & film buyer.
WILLIAM F. AULL, director of technical operations.

Highest One Hour Rate: \$3000.

Highest 30 Sec. Rate: \$800.

NETWORK BASE HOURLY RATE: \$280.

Total Households: © MSI Consumer Market Data as of 1/1/85. TV Homes, TV% and Circulation © 1985 Arbitron. County coverage based on Arbitron study.

Net Weekly Circulation	State County	Total Households	TV Households	%
50% & Over	SOUTH CAROLINA			
	Calhoun	4,200	4,100	98
	Fairfield	6,500	6,300	97
	Kershaw	14,300	14,000	98
	Lexington	56,300	55,500	99
	Richland	93,500	92,200	99
	Sumter	29,300	28,800	98



Net Weekly Circulation	State County	Total Households	TV Households	%
SOUTH CAROLINA				
Between 25-49%	Lee	6,000	5,800	97
	Newberry	11,600	11,400	98
	Orangeburg	28,400	27,700	98
	Saluda	5,800	5,700	98
SOUTH CAROLINA				
Between 5-24%	Aiken	40,400	40,000	99
	Bamberg	5,900	5,800	98
	Chester	10,100	10,000	99
	Clarendon	9,200	8,900	97
	Darlington	21,800	21,400	98
	Florence	39,500	39,000	99
Lancaster	19,400	19,200	99	
Station Totals		402,200	395,800	98
Net Weekly Circulation (1985)			204,200	
Average Daily Circulation (1985)			117,800	

South Carolina—Columbia

WOLO-TV

Ch. 25

Network Service: ABC.

Licensee: Columbia TV Broadcasters Inc., Box 4217, Columbia, SC 29240.

Studio: 5807 Shakespeare Rd., Columbia, SC 29204.

Mailing Address: Box 4217, Columbia, SC 29240.

Telephone: 803-754-7525. TWX: 810-666-2100.

Technical Facilities: Channel No. 25 (536-542 MHz). Authorized power: 3589-kw max. & 2344-kw horizontal visual, 388-kw max. & 254-kw horizontal aural. Antenna: 688-ft. above av. terrain, 747-ft. above ground, 1149-ft. above sea level.

Latitude 34° 03' 23"
Longitude 80° 58' 49"

Transmitter: 5807 Shakespeare Rd.

Satellite Earth Station: Harris, 6-meter; Scientific-Atlanta receivers.

News Services: AP, National Weather Wire, NAFAX.

Ownership: Bahakel Communications Ltd., 100%. For other interests, see Group Ownership of TV Stations.

Began Operation: Oct. 1, 1961. Sale to present owner by First Carolina Corp. approved May 5, 1964 by FCC (Television Digest, Vol. 4:14).

Represented (sales): Katz Television.

Represented (legal): Jeffrey Malickson.

Personnel:

DONALD H. KRAUSS, general manager.
JOE MAHAN, general sales manager.
DAVID AIKEN JR., program director/operations manager.
JIM FOREST, news director.
BOB MOORE, managing editor, news.
ANNE COBB, public affairs director.
DON JONES, chief engineer.
WILLIE FULLER JR., production manager.
MARTY WHITE, business manager.

Highest 30 Sec. Rate (Sept. 2, 1984): \$595.

NETWORK BASE HOURLY RATE: \$325.

Total Households: © MSI Consumer Market Data as of 1/1/85. TV Homes, TV% and Circulation © 1985 Arbitron. County coverage based on Arbitron study.

Net Weekly Circulation	State County	Total Households	TV Households	%
50% & Over	SOUTH CAROLINA			
	Calhoun	4,200	4,100	98
	Fairfield	6,500	6,300	97
	Kershaw	14,300	14,000	98
	Lee	6,000	5,800	97
	Lexington	56,300	55,500	99
	Richland	93,500	92,200	99
Sumter	29,300	28,800	98	



Net Weekly Circulation	State County	Total Households	TV Households	%
Between 25-49%	SOUTH CAROLINA			
	Clarendon	9,200	8,900	97
	Lancaster	19,400	19,200	99
	Newberry	11,600	11,400	98
	Orangeburg	28,400	27,700	98
Saluda	5,800	5,700	98	
Between 5-24%	SOUTH CAROLINA			
	Aiken	40,400	40,000	99
	Bamberg	5,900	5,800	98
	Barnwell	6,900	6,800	99
	Chester	10,100	10,000	99
	Chesterfield	13,900	13,600	98
Darlington	21,800	21,400	98	
Florence	39,500	39,000	99	
Station Totals		423,000	416,200	98
Net Weekly Circulation (1985)				210,400
Average Daily Circulation (1985)				116,400

South Carolina—Florence

WBTV

Ch. 13

Network Service: CBS.

Licensee: Spartan Radiocasting Co., 3430 North TV Rd., Florence, SC 29501.

Studio: 3430 North TV Rd., Florence.

Telephone: 803-662-1565. TWX: 803-622-2212.

Technical Facilities: Channel No. 13 (210-216 MHz). Authorized power: 316-kw visual, 31.6-kw aural. Antenna: Circularly polarized, 1950-ft. above av. terrain, 2000-ft. above ground, 2115-ft. above sea level.

Latitude 34° 22' 05"
Longitude 79° 19' 22"

Transmitter: 3.1-mi. N of Floyd Dale, SC.

News Service: AP, UPI.

Ownership: Spartan Radiocasting Co., Spartanburg, SC, 100%. For other interests, see Group Ownership of TV Stations.

Began Operation: Oct. 18, 1954. Sale to present owner by Daily Telegraph Printing Co. approved by FCC June 12, 1984 (Television Digest, Vol. 24:15). Sale by Jefferson Standard Life Insurance Co. approved Feb. 28, 1968 (Vol. 7:43; 8:10).

Represented (sales): Katz Television.

Represented (legal): Covington & Burling.

Represented (engineering): A. D. Ring & Associates.

Personnel:

BRUCE R. MILLER, general manager.
TOM WALL, general sales manager.
JIM GRIFFIN, news director.
RUSSELL SMITH, operations manager.
BERNARD E. MOORE, chief engineer.

Highest 30 Sec. Rate: \$1000.

NETWRK BASE HOURLY RATE: \$967.

Total Households: © MSI Consumer Market Data as of 1/1/85. TV Homes, TV% and Circulation © 1985 Arbitron. County coverage based on Arbitron study.

Net Weekly Circulation	State County	Total Households	TV Households	%
50% & Over	NORTH CAROLINA			
	Anson	8,900	8,700	98
	Bladen	11,000	10,700	97
	Columbus	18,300	17,900	98
	Hoke	6,700	6,600	99
	Richmond	17,200	17,000	99
	Robeson	33,900	33,200	98
	SOUTH CAROLINA			
	Chesterfield	13,900	13,600	98
	Clarendon	9,200	8,900	97
	Darlington	21,800	21,400	98
	Dillon	9,900	9,700	98
	Florence	39,500	39,000	99
	Horry	42,200	41,400	98



Net Weekly Circulation	State County	Total Households	TV Households	%
50% & Over	Lee	6,000	5,800	97
	Marion	11,600	11,300	97
	Marlboro	10,500	10,300	98
	Sumter	29,300	28,800	98
	Williamsburg	12,100	11,800	98
Between 25-49%	NORTH CAROLINA			
	Brunswick	14,800	14,500	98
	Cumberland	82,000	81,000	99
	Scotland	11,200	11,000	98
SOUTH CAROLINA				
Georgetown	15,100	14,800	98	
Between 5-24%	NORTH CAROLINA			
	Moore	21,400	21,000	98
	Sampson	18,000	17,700	98
	Union	25,700	25,400	99
	SOUTH CAROLINA			
	Lancaster	19,400	19,200	99
Station Totals		523,900	514,700	98
Net Weekly Circulation (1985)				320,700
Average Daily Circulation (1985)				188,100

South Carolina—Florence

WPDE-TV

Ch. 15

Network Service: ABC.

Licensee: Diversified Communications, 5 Milk St., Portland, ME 04112.

Studio: 3215 South Cashua Dr., Florence, SC 29501.

Telephone: 803-665-1515.

Technical Facilities: Channel No. 15 (476-482 MHz). Authorized power: 1290-kw max. & 562-kw horizontal visual, 129-kw max. & 56.2-kw horizontal aural. Antenna: 1950-ft. above av. terrain, 1997-ft. above ground, 2100-ft. above sea level.

Latitude 34° 21' 53"
Longitude 79° 19' 49"

Transmitter: 2.7-mi. S of State Rte. 9 & 1.2-mi. E of Little Pee Dee River, near Floyd Dale.

Satellite Earth Station: ADM, 4-meter; Avcom receivers.

News Service: AP.

Ownership: Diversified Communications, see Group Ownership of TV stations.

Began Operation: Nov. 22, 1980. Sale to present owner by Eastern Carolinas Bcstg. approved by FCC June 27, 1985 (Television Digest, Vol. 25:24).

Represented (sales): Blair Television.

Represented (legal): Haley, Bader & Potts.

Represented (engineering): Jules Cohen & Associates.

Personnel:

JERRY CONDRA, general manager.
STEVE TILMAN, general sales manager.
JOYCE JORDAN, business manager.
LINDA McCASKILL, program & promotion manager.
JAN DATE, news director.
JIM GAMBLE, chief engineer.

Highest 30 Sec. Rate (June 15, 1984): \$550.

Total Households: © MSI Consumer Market Data as of 1/1/85. TV Homes, TV% and Circulation © 1985 Arbitron. County coverage based on Arbitron study.



Net Weekly Circulation	State County	Total Households	TV Households	%
Between 25-49%	NORTH CAROLINA			
	Bladen	11,000	10,700	97
	Columbus	18,300	17,900	98
	Cumberland	82,000	81,000	99
	Richmond	17,200	17,000	99
	Robeson	33,900	33,200	98
	SOUTH CAROLINA			
	Chesterfield	13,900	13,600	98
	Lee	6,000	5,800	97
	Sumter	29,300	28,800	98
Williamsburg	12,100	11,800	98	
Between 5-24%	NORTH CAROLINA			
	Anson	8,900	8,700	98
	Hoke	6,700	6,600	99
	SOUTH CAROLINA			
	Clarendon	9,200	8,900	97
	Georgetown	15,100	14,800	98
	Lancaster	19,400	19,200	99
Station Totals		429,700	422,100	98
Net Weekly Circulation (1985)				186,900
Average Daily Circulation (1985)				96,900

Net Weekly Circulation	State County	Total Households	TV Households	%
50% & Over	NORTH CAROLINA			
	Scotland	11,200	11,000	98
	SOUTH CAROLINA			
	Darlington	21,800	21,400	98
	Dillon	9,900	9,700	98
	Florence	39,500	39,000	99
	Horry	42,200	41,400	98
	Marion	11,600	11,300	97
	Marlboro	10,500	10,300	98

South Carolina—Greenville-Spartanburg & Asheville, NC

WYFF-TV

Ch. 4



Network Service: NBC.

Licensee: Pulitzer Bcstg. Co., 1010 Market St., Suite 1500, St. Louis, MO 63101.

Studio: Broadcast Place, 505 Rutherford St., Greenville, SC 29609.

Mailing Address: Box TV 4, Greenville, SC 29602.

Telephone: 803-242-4404. **TWX:** 803-282-1008.

Technical Facilities: Channel No. 4 (66-72 MHz). Authorized power: 100-kw visual, 12.7-kw aural. Antenna: 2000-ft. above av. terrain, 892-ft. above ground, 3978-ft. above sea level.

Latitude 35° 06' 40"
Longitude 82° 36' 17"

Transmitter: Caesar's Head.

Multichannel TV Sound: Stereo only.

Satellite Earth Stations: BMS & Harris, 6-meter, 8-meter & 3-meter; Standard & Harris receivers.

News Service: AP, UPI, CNN.

Ownership: Pulitzer Publishing, 100%. For officers & other interests, see Group Ownership of TV Stations.

Begin Operation: Dec. 31, 1953. Exchange (with WXII, Winston-Salem, NC) for KSDK, St. Louis, MO approved by FCC Feb. 17, 1983 (*Television Digest*, Vol. 21:12; 22:1; 23:8). Transfer to Multimedia Inc. from Southeastern Bcstg. Corp. approved Sept. 22, 1967 by FCC.

Represented (sales): Petry Television.

Represented (legal): Marmet & McCombs, P.C.

Represented (engineering): Jules Cohen & Associates.

Personnel:

- DOUGLAS A. SMITH, vice president & general manager.
- JACK MARKS, community affairs director.
- WILLIAM WHELESS, program director.
- BOB KING, chief engineer.
- JOHN SCOTT, general sales manager.
- JOHN MOORE, local sales manager.
- H. A. SCOTT JR., promotion manager.
- JAN HASWELL, news/promotion.
- BEN LEONARD, farm director.
- MARY MCCARTHY, news director.

Highest One Hour Rate : \$3500.

Highest 30 Sec. Rate (March 10, 1985): \$2200.

NETWORK BASE HOURLY RATE: \$2650.

Total Households: © MSI Consumer Market Data as of 1/1/85. TV Homes, TV% and Circulation © 1985 Arbitron. County coverage based on Arbitron study.

Net Weekly Circulation	State County	Total Households	TV Households	%
50% & Over	GEORGIA			
	Banks	3,400	3,300	97
	Elbert	7,100	7,000	99
	Franklin	5,800	5,700	98
	Hart	6,600	6,500	98
	Jackson	9,300	9,200	99
	Madison	6,800	6,700	99
	Oglethorpe	3,200	3,100	97
	Rabun	4,200	4,100	98
	Stephens	7,900	7,800	99



Net Weekly Circulation	State County	Total Households	TV Households	%
50% & Over	NORTH CAROLINA			
	Buncombe	64,800	64,000	99
	Burke	27,900	27,600	99
	Cleveland	30,400	30,100	99
	Graham	2,500	2,400	96
	Haywood	18,000	17,700	98
	Henderson	26,200	25,800	98
	Jackson	9,300	9,100	98
	Mc Dowell	13,200	13,000	98
	Macon	8,900	8,600	97
	Madison	6,000	5,800	97
	Mitchell	5,300	5,200	98
	Polk	5,400	5,300	98
	Rutherford	20,800	20,600	99
	Swain	4,000	3,900	97
Transylvania	9,000	8,900	99	
50% & Over	SOUTH CAROLINA			
	Abbeville	8,200	8,000	98
	Anderson	52,300	51,700	99
	Cherokee	14,300	14,100	99
	Greenville	111,700	110,700	99
	Greenwood	21,800	21,600	99
	Laurens	17,600	17,400	99
	Mc Cormick	2,400	2,300	96
	Newberry	11,600	11,400	98
	Oconee	19,300	19,100	99
Pickens	29,400	29,000	99	
Spartanburg	76,900	76,100	99	
Union	10,700	10,600	99	

(Continued on page A-880)

Station Totals	953,400	940,700	98
Net Weekly Circulation (1985)			649,800
Average Daily Circulation (1985)			426,800

South Carolina—Greenville

WGGG-TV

Ch. 16

Network Service: None, independent.

Licensee: Carolina Christian Broadcasting Inc., Box 1616, Greenville, SC 29602.

Studio: 3409 Rutherford Rd., Taylors, SC.

Mailing Address: Box 1616, Greenville, SC 29602.

Telephone: 803-244-1616.

Technical Facilities: Channel No. 16 (482-488 MHz). Authorized power: 1150-kw max. & 717.9-kw horizontal visual, 115-kw max. & 71.79-kw horizontal aural. Antenna: 1149-ft. above av. terrain, 195-ft. above ground, 2185-ft. above sea level.

Latitude 34° 56' 26"
Longitude 82° 24' 41"

Transmitter: Ridge Rd. off Altamont Rd. on Paris Mtn. near Greenville.

Satellite Earth Stations: Scientific-Atlanta, 5-meter; Scientific-Atlanta receivers.

News Service: INN.

Ownership: James H. Thompson, 92%. Carolina Christian Bcstg. also owns WCCT-TV, Columbia, SC; WGSE(TV), Myrtle Beach, SC & is permittee of KMCT-TV, West Monroe, LA.

Began Operation: Oct. 29, 1972.

Represented (sales): Spot Time Ltd.

Represented (legal): Fisher, Wayland, Cooper & Leader.

Represented (engineering): Edward F. Lorentz & Associates.

Personnel:

JAMES H. THOMPSON, president.
NORVIN C. DUNCAN, assistant to the president.
MIKE WARD, manager.
TOM ABRAMS, production manager.
TEO McCALL, chief engineer.
GENE GIBSON, director of engineering.
PENNY HONEA, sales manager.

Highest 30 Sec. Rate: \$50.

Total Households: © MSI Consumer Market Data as of 1/1/85. TV Homes, TV% and Circulation © 1985 Arbitron. County coverage based on Arbitron study.

Net Weekly Circulation	State County	Total Households	TV Households	%
Between 5-24%	GEORGIA Hart	6,600	6,500	98



Net Weekly Circulation	State County	Total Households	TV Households	%
Between 5-24%	NORTH CAROLINA			
	Henderson	26,200	25,800	98
	SOUTH CAROLINA			
	Anderson	52,300	51,700	99
	Cherokee	14,300	14,100	99
	Greenville	111,700	110,700	99
	Greenwood	21,800	21,600	99
	Laurens	17,600	17,400	99
	Oconee	19,300	19,100	99
	Pickens	29,400	29,000	99
Spartanburg	76,900	76,100	99	
Union	10,700	10,600	99	
Station Totals		386,800	382,600	98
Net Weekly Circulation (1985)				59,900
Average Daily Circulation (1985)				22,600

South Carolina—Greenville-Spartanburg & Asheville, NC

WLOS

Ch. 13

Network Service: ABC.

Licensee: Wometco WLOS Inc., Box 2150, Asheville, NC 28802.

Studios: Battle House, 288 Macon Ave., Asheville, NC 28804; 2425 Laurens Rd., Greenville, SC 29607.

Mailing Address: Box 2150, Asheville, NC 28802.

Telephones: 704-255-0013, Asheville; 803-297-8813, Greenville.

TWX: 510-933-0166 (Asheville).

Technical Facilities: Channel No. 13 (210-216 MHz). Authorized power: 178-kw visual, 19.6-kw aural. Antenna: 2804-ft. above av. terrain, 339-ft. above ground, 6056-ft. above sea level.

Latitude 35° 23' 32.21"
Longitude 82° 45' 25.06"

Transmitter: Mt. Pisgah.

Satellite Earth Station: Harris, 3.1-meter; Harris receivers.

News Services: AP, UPI.

Ownership: Wometco Broadcasting Co. Inc. For officers, ownership and other interests, see WTVJ, Miami, FL.

Began Operation: Sept. 18, 1954.

Represented (sales): TeleRep Inc.

Represented (legal): Wiley & Rein.

Represented (engineering): Cohen & Dippell.

Personnel:

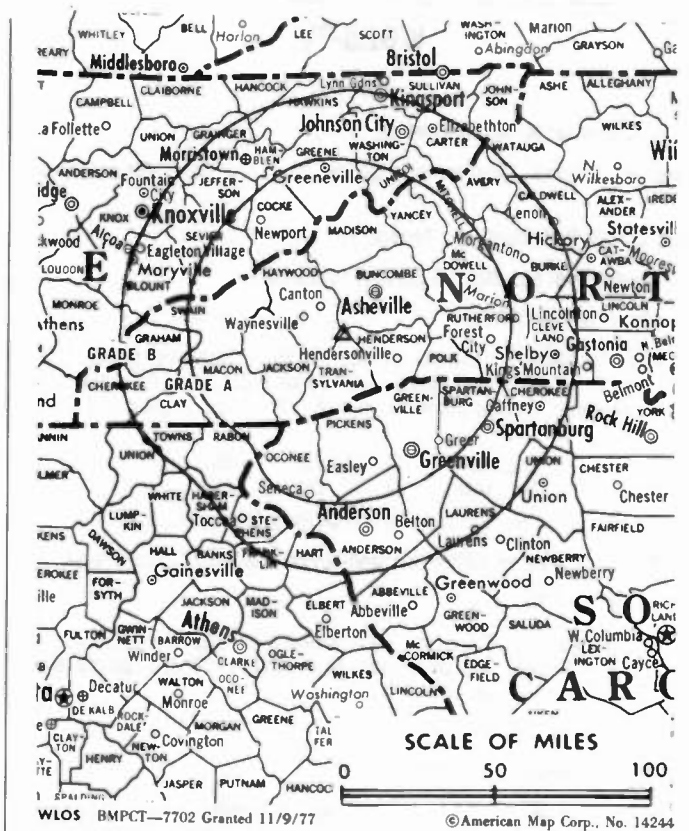
JERRY BIRDWELL, vice president & general manager.
BRUCE BUZOGANY, programming & promotion.
JACK LONG, general sales manager.
LEE DAVIS, chief engineer.
GARY FERRELL, business & credit manager.
KEN HENSLEY, production manager.

Highest 30 Sec. Rate (July 11, 1984): \$1300.

NETWORK BASE HOURLY RATE: \$1300.

Total Households: © MSI Consumer Market Data as of 1/1/85. TV Homes, TV% and Circulation © 1985 Arbitron. County coverage based on Arbitron study.

Net Weekly Circulation	State County	Total Households	TV Households	%
50% & Over	GEORGIA			
	Elbert	7,100	7,000	99
	Franklin	5,800	5,700	98
	Hart	6,600	6,500	98
	Madison	6,800	6,700	99
	Stephens	7,900	7,800	99
	NORTH CAROLINA			
	Buncombe	64,800	64,000	99
	Cleveland	30,400	30,100	99
	Graham	2,500	2,400	96
Haywood	18,000	17,700	98	
Henderson	26,200	25,800	98	
Jackson	9,300	9,100	98	
Mc Dowell	13,200	13,000	98	
Macon	8,900	8,600	97	
Madison	6,000	5,800	97	
Polk	5,400	5,300	98	
Rutherford	20,800	20,600	99	
Swain	4,000	3,900	97	
Transylvania	9,000	8,900	99	
Yancey	5,700	5,500	96	



Net Weekly Circulation	State County	Total Households	TV Households	%
50% & Over	SOUTH CAROLINA			
	Abbeville	8,200	8,000	98
	Anderson	52,300	51,700	99
	Cherokee	14,300	14,100	99
	Greenville	111,700	110,700	99
	Greenwood	21,800	21,600	99
	Laurens	17,600	17,400	99
	Oconee	19,300	19,100	99
	Pickens	29,400	29,000	99
	Spartanburg	76,900	76,100	99
Union	10,700	10,600	99	
Between 25-49%	GEORGIA			
	Jackson	9,300	9,200	99
	Rabun	4,200	4,100	98
	KENTUCKY			
Bell	12,100	11,900	98	
NORTH CAROLINA	Burke	27,900	27,600	99
	Caldwell	25,500	25,200	99
	Cherokee	7,500	7,300	97
	TENNESSEE			
Greene	20,000	19,800	99	
Hamblen	19,500	19,300	99	
VIRGINIA				
Lee	9,500	9,300	98	
Wise	17,200	16,900	98	

(Continued on page A-880)

Station Totals	1,234,100	1,218,400	98
Net Weekly Circulation (1985)			633,000
Average Daily Circulation (1985)			342,400

South Carolina—Greenville-Spartanburg & Asheville, NC

WSPA-TV

Ch. 7

Network Service: CBS.

Licensee: Spartan Radiocasting Co., Box 1717, Spartanburg, SC 29304.

Studio: Box 1717, Spartanburg.

Telephones: 803-576-7777, Spartanburg; 803-233-7777, Greenville; 803-242-0077, Greenville office; 704-684-2377, Asheville.

TWX: 810-282-2591.

Technical Facilities: Channel No. 7 (174-180 MHz). Authorized power: 316-kw visual, 44.5-kw aural. Antenna: 2000-ft. above av. terrain, 254-ft. above ground, 3465-ft. above sea level.

Latitude 35° 10' 12"
Longitude 82° 17' 27"

Transmitter: Hogback Mtn., 25-mi. NW of Spartanburg.

Satellite Earth Stations: Microdyne, 7-meter; ADM, 6.1-meter.

AM Affiliate: WSPA, 5-kw, 950 kHz (CBS).

FM Affiliate: WSPA-FM, 100-kw, 98.9 MHz (No. 255), 1910-ft.

News Services: AP, UPI.

Ownership: Walter J. Brown, pres., 58% (with son); over 50 others. Spartan Radiocasting also owns KIMT(TV), Mason City, IA; WBTW(TV), Florence, SC & WTWA(AM), Thomson, GA.

Began Operation: April 29, 1956.

Represented (sales): Blair Television.

Represented (legal): Covington & Burling.

Represented (engineering): A. D. Ring & Associates.

Personnel:

WALTER J. BROWN, president.
K. JAMES YAGER, executive vice president.
WALTER VEITH, secretary-treasurer.
JOSEPH R. VARHOLY, general manager.
DAVID HANDY, station/program manager.
JOHN CURREN, director of sales.
RICK McCUE, national sales manager.
HOLLY JENKINS, Spartanburg sales manager.
OTIS PICKETT, Greenville sales manager.
GILBERT ANDERSON, director of engineering.
THOMAS AHNER, chief transmitter engineer.
JAMES SANDERS, operations manager.
HARVEY COX, news director.
BILL SHATTEN, advertising & promotion manager.
CURTIS WHITE, creative services director.
MARTY COVIL, personnel director.
NANCY WELCH, women's director.
BETTY SMITH, traffic manager.

Highest One Hour Rate (April 1984): \$4000.

Highest 30 Sec. Rate (April 1984): \$1400.

NETWORK BASE HOURLY RATE: \$2000.

Total Households: © MSI Consumer Market Data as of 1/1/85. TV Homes, TV% and Circulation © 1985 Arbitron. County coverage based on Arbitron study.

Net Weekly Circulation	State County	Total Households	TV Households	%
50% & Over	GEORGIA			
	Elbert	7,100	7,000	99
	Franklin	5,800	5,700	98
	Hart	6,600	6,500	98
	Stephens	7,900	7,800	99



Net Weekly Circulation	State County	Total Households	TV Households	%
50% & Over	NORTH CAROLINA			
	Buncombe	64,800	64,000	99
	Cleveland	30,400	30,100	99
	Haywood	18,000	17,700	98
	Henderson	26,200	25,800	98
	Jackson	9,300	9,100	98
	Mc Dowell	13,200	13,000	98
	Macon	8,900	8,600	97
	Polk	5,400	5,300	98
	Rutherford	20,800	20,600	99
	Swain	4,000	3,900	97
	Tennessee	9,000	8,900	99
Between 25-49%	SOUTH CAROLINA			
	Abbeville	8,200	8,000	98
	Anderson	52,300	51,700	99
	Cherokee	14,300	14,100	99
	Chester	10,100	10,000	99
	Greenville	111,700	110,700	99
	Greenwood	21,800	21,600	99
	Laurens	17,600	17,400	99
	Newberry	11,600	11,400	98
	Oconee	19,300	19,100	99
	Pickens	29,400	29,000	99
	Spartanburg	76,900	76,100	99
Union	10,700	10,600	99	
Between 25-49%	GEORGIA			
	Habersham	9,300	9,100	98
	Madison	6,800	6,700	99
	Oglethorpe	3,200	3,100	97
Rabun	4,200	4,100	98	
(Continued on page A-880)				
Station Totals		944,400	932,700	98
Net Weekly Circulation (1985)		611,200		
Average Daily Circulation (1985)		348,700		

South Carolina—Hardeeville

WTGS

Ch. 28

Network Service: None, independent.

Grantee: Hilton Head Television Inc., 900 N.W. Eighth Ave., Gainesville, FL 32601.

Studio: 28 Broadcast Way, Ridgeland, SC 29936.

Telephone: 803-686-3005.

Technical Facilities: Channel No. 28 (554-560 MHz). Authorized power: 4920-kw max. visual, 492-kw max. aural. Antenna: 795-ft. above av. terrain, 785-ft. above ground, 803-ft. above sea level.

Latitude 32° 19' 50"
Longitude 80° 56' 19"

Transmitter: 1.5-mi. S of intersection of Hwys. 278 & 170, 0.53-mi. W of Hwy. 278, near Jasper.

Ownership: American Communications & Television Inc., 100%. Mark K. Goldstein, pres., 17.76%; Harvey M. Budd, exec. v.p., 17.89%; Thomas Sonsini, v.p., 11.3%; Joel Berman, secy.-treas., 3.04%; Jerald Newirth, 1.4%; Mr. & Mrs. Alex Grief, 0.9%; Mr. & Mrs. Fred Yeaton, 0.91%; remainder publicly held. ACTI owns KOOG-TV, CP for Ch. 30, Ogden, UT; CP for WSQY-TV, Forest City, NC; CP for WZGA(TV), Ch. 14, Rome, GA; application for Ch. 61, Gainesville, FL; has interest in LPTV stations & cable systems; owns 80% of WMNX(FM), Tallahassee FL. ACTI subsidiary, Telesat Cablevision Inc. has SMATV Interests in southern FL. Through subsidiaries ACTI has FM application in Micanopy, FL & pending LPTV applications.

Began Operation: Sept. 1, 1985.

Represented (legal): Cordon & Jacob.

Represented (engineering): Kessler & Gehman Associates Inc..

Personnel:

JOHN BAILIE, general manager.

Rates: Not available.



Television Digest's
SPECIAL REPORTS
For Authoritative Analysis of Industry
Trends & Issues
Call 202/872-9200 for more information

South Carolina—Myrtle Beach

WGSE

Ch. 43

Network Service: None, independent.

Grantee: Carolina Christian Bcstg. Inc., Rte. 5, Box 271-A, Conway, SC 29526.

Studio: Reeves Ferry Rd., Hwy. 90, Conway, SC 29526.

Telephone: 803-399-6143.

Technical Facilities: Channel No. 43 (644-650 MHz). Authorized power: 156.4-kw visual, 15.64-kw aural. Antenna: 600-ft. above av. terrain, 609-ft. above ground, 649-ft. above sea level.

Latitude	33°	50'	10"
Longitude	89°	51'	08"

Transmitter: 0.6-mi. S of State Rte. 90, 1.8-mi. E of Nixonville.

Multichannel TV Sound: Separate audio program only.

Satellite Earth Stations: Transmit/receive; RCA & Trans World receivers.

News Service: INN.

Ownership: See WGGG-TV, Greenville, SC.

Began Operation: July 5, 1984.

Personnel:

FRANK KVETON, resident manager.

Highest 30 Sec. Rate (July 20, 1985): \$30.

Arbitron Data: Not available.



South Carolina

WYFF-TV, Greenville-Spartanburg & Asheville, NC (Arbitron Data Continued)

Net Weekly Circulation	State County	Total Households	TV Households	%
Between 25-49%	GEORGIA			
	Greene	3,800	3,700	97
	Habersham	9,300	9,100	98
	Hancock	2,800	2,700	96
	Lincoln	2,100	2,100	100
	Taliaferro	800	800	100
	Wilkes	3,900	3,800	97
	NORTH CAROLINA			
	Caldwell	25,500	25,200	99
	Cherokee	7,500	7,300	97
	Yancey	5,700	5,500	96
	SOUTH CAROLINA			
	Chester	10,100	10,000	99
Saluda	5,800	5,700	98	

Net Weekly Circulation	State County	Total Households	TV Households	%
Between 5-24%	GEORGIA			
	Clarke	28,600	28,200	99
	Dawson	2,000	2,000	100
	Fannin	5,700	5,600	98
	Lumpkin	3,900	3,800	99
	Oconee	5,100	5,100	100
	Towns	2,400	2,400	100
	Union	3,900	3,800	97
	White	4,000	3,900	97
	NORTH CAROLINA			
	Alexander	9,500	9,400	99
	Avery	5,200	5,100	98
	Catawba	40,600	40,300	99
	Clay	2,700	2,600	96
	Lincoln	16,700	16,600	99
	Watauga	12,100	11,900	98
	SOUTH CAROLINA			
	Edgefield	6,100	6,000	98
	Fairfield	6,500	6,300	97
	York	38,900	38,400	99

WLOS, Greenville-Spartanburg & Asheville, NC (Arbitron Data Continued)

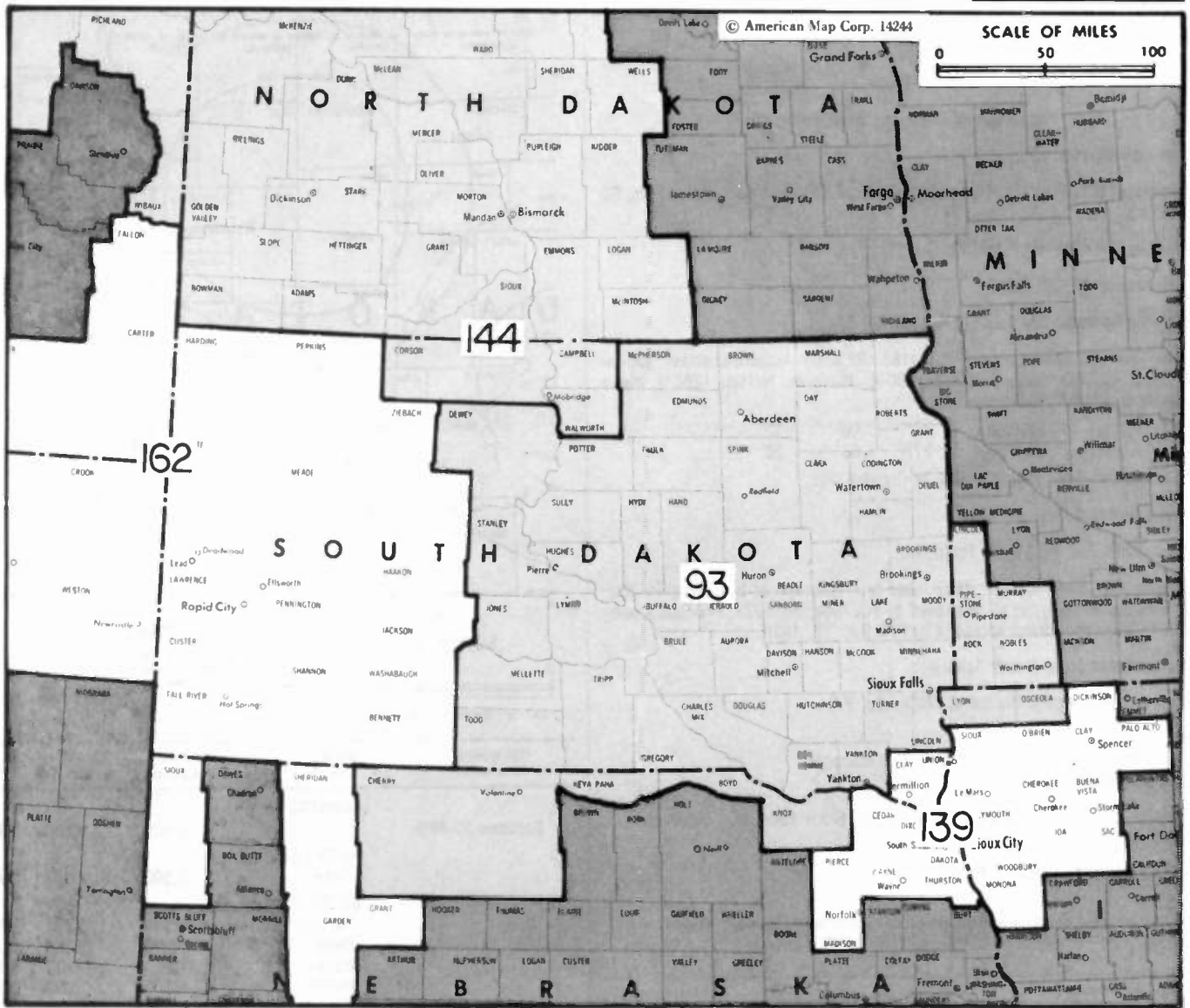
Net Weekly Circulation	State County	Total Households	TV Households	%
Between 5-24%	GEORGIA			
	Banks	3,400	3,300	97
	Fannin	5,700	5,600	98
	Lincoln	2,100	2,100	100
	Lumpkin	3,900	3,800	99
	Oglethorpe	3,200	3,100	97
	Towns	2,400	2,400	100
	Wilkes	3,900	3,800	97
	KENTUCKY			
	Harlan	14,700	14,500	99
	Letcher	11,200	11,000	98
	Perry	11,700	11,400	97

WLOS—(Continued) (Arbitron Data Continued)

Net Weekly Circulation	State County	Total Households	TV Households	%
Between 5-24%	NORTH CAROLINA			
	Avery	5,200	5,100	98
	Catawba	40,600	40,300	99
	Clay	2,700	2,600	96
	Gaston	59,600	59,100	99
	Iredell	31,300	31,000	99
	Lincoln	16,700	16,600	99
	Mitchell	5,300	5,200	98
	SOUTH CAROLINA			
	Chester	10,100	10,000	99
	Mc Cormick	2,400	2,300	96
	Newberry	11,600	11,400	98
	Saluda	5,800	5,700	98
	York	38,900	38,400	99
	TENNESSEE			
	Claiborne	9,100	8,900	98
	Cocke	10,800	10,600	98
	Grainger	6,100	6,000	98
	Hancock	2,400	2,400	100
	Hawkins	16,600	16,400	99
	Jefferson	11,600	11,500	99
	Johnson	5,200	5,100	98
	Sullivan	55,700	55,400	99
	Unicoi	6,100	6,000	98
VIRGINIA				
Russell	12,000	11,800	98	
Scott	8,700	8,500	98	
Washington	24,100	23,800	99	

WSPA-TV, Greenville-Spartanburg & Asheville, NC (Arbitron Data Continued)

Net Weekly Circulation	State County	Total Households	TV Households	%	
Between 25-49%	NORTH CAROLINA				
	Avery	5,200	5,100	98	
	Burke	27,900	27,600	99	
	Caldwell	25,500	25,200	99	
	Catawba	40,600	40,300	99	
	Madison	6,000	5,800	97	
	Mitchell	5,300	5,200	98	
	Yancey	5,700	5,500	96	
	SOUTH CAROLINA				
	Mc Cormick	2,400	2,300	96	
	York	38,900	38,400	99	
	Between 5-24%	GEORGIA			
		Banks	3,400	3,300	97
Jackson		9,300	9,200	99	
Towns		2,400	2,400	100	
Wilkes		3,900	3,800	97	
NORTH CAROLINA					
Alexander		9,500	9,400	99	
Gaston		59,600	59,100	99	
Lincoln		16,700	16,600	99	
Watauga		12,100	11,900	98	
SOUTH CAROLINA					
Lancaster		19,400	19,200	99	
Saluda		5,800	5,700	98	



South Dakota Station Status as of August 15, 1985

	VHF	UHF	TOTAL
Commercial Television Stations	11	0	11
Educational Television Stations	7	1	8
			19

State Cross Reference List

Communities That Receive Programs of Stations That are Located Elsewhere

- KIVV-TV, Deadwood — See Lead, SD
- KDLT, Mitchell — See Sioux Falls, SD
- KDLO-TV, Watertown — See Florence, SD

MAILING LISTS

Updated computerized mailing lists available on operating cable systems, commercial and public TV stations. For details, call collect: 202-872-9200.



Arbitron
ADI TV
Households

Market	Arbitron ADI TV Households	Rank
Sioux Falls-Mitchell, SD	232,300	93
Sioux City, IA	148,800	139
Mtnot-Bismarck-Dickinson, ND	140,800	144
Rapid City, SD	95,000	162

Market Area Commercial TV Stations

- KABY-TV (9), KDLO-TV (3), KDLT (5), KELO-TV (11), KPLO-TV (6), KPRY-TV (4), KSFY-TV (13)
- KCAU-TV (9), KMEG (14), KTIV (4)
- KBMY (17), KFYP-TV (5), KMCCY (14), KMOT (10), KQCD-TV (7), KUMV-TV (8), KXMA-TV (2), KXMB-TV (12), KXMC-TV (13), KXMD-TV (11)
- KDUH-TV (4), KEVN-TV (7), KHSD-TV (11), KIVV-TV (5), KOTA-TV (3), KSGW-TV (12)

South Dakota—Aberdeen

KABY-TV

Ch. 9

(Satellite of KSFY-TV, Sioux Falls, SD.)

Network Service: ABC.

Licensee: South Dakota Broadcasting Co., 300 N. Dakota Ave., Sioux Falls, SD 57102.

Studio: See KSFY-TV, Sioux Falls.

Telephone: 605-225-9200.

Mailing Address: Box 1520, Aberdeen, SD 57401.

Technical Facilities: Channel No. 9 (186-192 MHz). Authorized power: 295-kw visual, 47.5-kw aural. Antenna: 1390-ft. above av. terrain, 1288-ft. above ground, 3048-ft. above sea level.

Latitude 45° 06' 32"
Longitude 97° 53' 30"

Transmitter: 3-mi. S and 3-mi. E of Crandall, SD.

News Service: AP.

Ownership: See WDAY-TV, Fargo, ND.

Began Operation: Nov. 27, 1958. Sale to present owner by Gordon H. Ritz, Wheelock Whitney, et al., approved by FCC Nov. 14, 1973. Previous sale by John Boler and others approved by FCC Dec. 23, 1969.

Represented (sales): Katz Television.

Represented (legal): Marmet & McCombs, P.C.

Personnel:

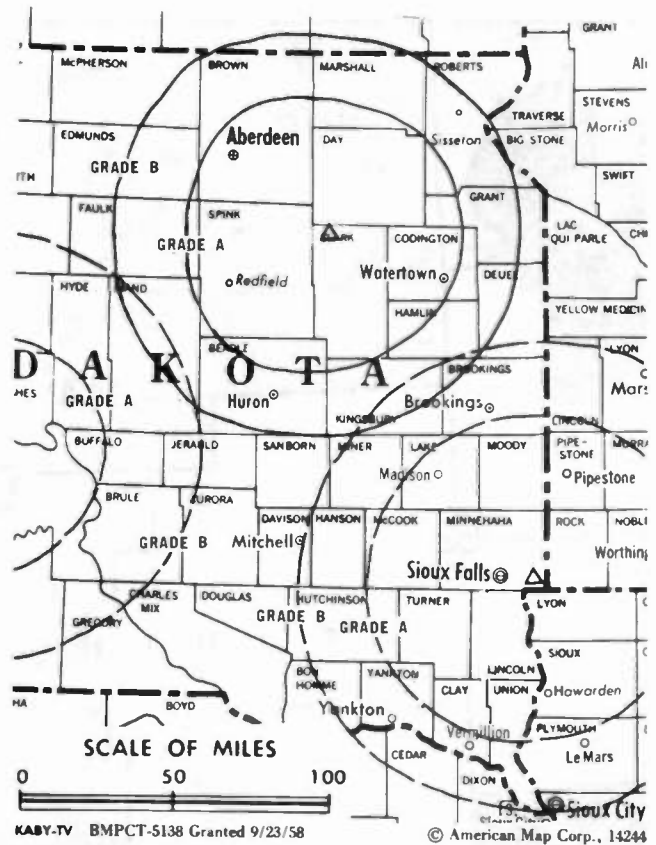
JIM DUNHAM, vice president & general manager.
BOB MATSON, sales manager.

Rates: Sold in combination with KSFY-TV, Sioux Falls, SD. Separate rates available.

NETWORK BASE HOURLY RATE: \$200.

Total Households: © MSI Consumer Market Data as of 1/1/85. TV Homes, TV% and Circulation © 1985 Arbitron. County coverage based on Arbitron study.

Net Weekly Circulation	State County	Total Households	TV Households	%
50% & Over	SOUTH DAKOTA			
	Beadle	7,500	7,400	99
	Brown	14,200	14,100	99
	Clark	1,900	1,900	100
	Codington	8,200	8,100	99
	Day	3,000	3,000	100
	Edmunds	1,800	1,800	100
	Faulk	1,200	1,200	100
	Hand	1,800	1,800	100
	Jerauld	1,100	1,100	100
	Mc Pherson	1,500	1,500	100
	Marshall	2,000	1,900	95
	Roberts	3,800	3,700	97
	Spink	3,300	3,300	100



KABY-TV BNPCT-5138 Granted 9/23/58

© American Map Corp., 14244

Net Weekly Circulation	State County	Total Households	TV Households	%
Between 25-49%	MINNESOTA			
	Traverse	1,800	1,800	100
	NORTH DAKOTA			
	Dickey	2,500	2,400	96
	SOUTH DAKOTA			
	Campbell	800	800	100
	Deuel	1,900	1,900	100
	Hamlin	1,900	1,900	100
	Potter	1,300	1,300	100
	Sanborn	1,200	1,200	100
Between 5-24%	MINNESOTA			
	Blg Stone	2,900	2,900	100
	NORTH DAKOTA			
	Mc Intosh	1,900	1,800	95
	Sargent	2,000	2,000	100
	SOUTH DAKOTA			
	Grant	3,300	3,200	97
Hyde	800	800	100	
Lake	4,000	4,000	100	
Miner	1,400	1,400	100	
Station Totals		79,000	78,200	98
Net Weekly Circulation (1985)				44,900
Average Daily Circulation (1985)				26,800

South Dakota—Florence-Watertown

KDLO-TV

Ch. 3

(Satellite of KELO-TV, Sioux Falls, SD)

Network Service: CBS.

Licensee: Midcontinent Broadcasting Co., Phillips Ave. & 13th St., Sioux Falls, SD 57102.

Studio: Garden City, SD 57236.

Telephone: 605-336-1100 (Sioux Falls).

Technical Facilities: Channel No. 3 (60-66 MHz). Authorized power: 100-kw visual, 20-kw aural. Antenna: 1684-ft. above av. terrain, 1705-ft. above ground, 3552-ft. above sea level.

Latitude 44° 57' 56.5"
Longitude 97° 35' 22.0"

Transmitter: 0.5-mi. N of Garden City, SD.

Satellite Earth Stations: 3 In operation; Scientific-Atlanta receivers.

News Services: AP, UPI, Group W Newsfeed, CBS.

Ownership: See KELO-TV, Sioux Falls, SD.

Began Operation: Sept. 24, 1955.

Represented (sales): Seltel Inc.; Wayne Evans & Assoc. (Minneapolis); Creative Broadcast Representatives Inc. (Canada).

Represented (legal): Dow, Lohnes & Albertson.

Represented (engineering): A. D. Ring & Associates.

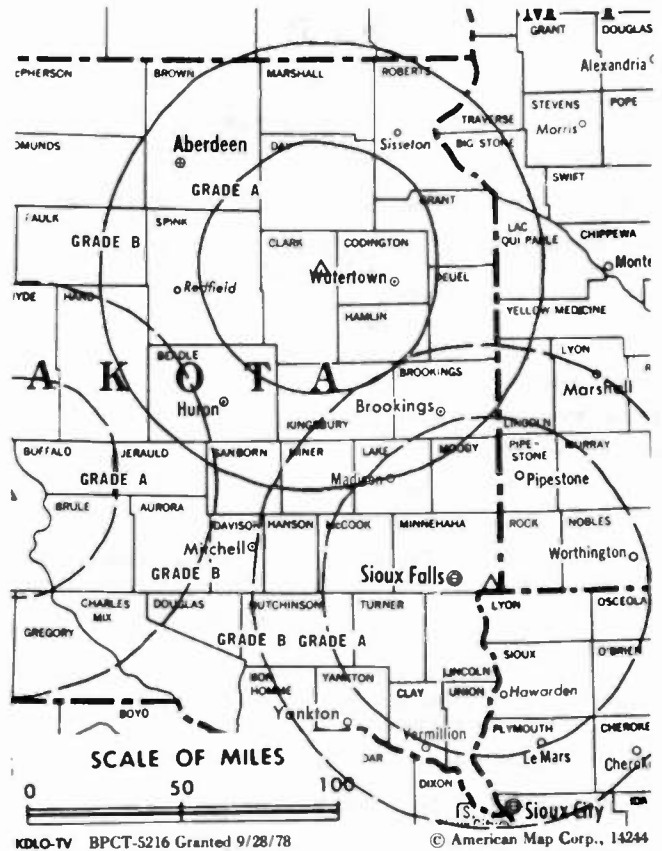
Personnel:

JOE FLOYD, chairman.
EVANS NORD, president.
ROY THORSON, chief engineer & resident manager.
LEE HEISEL, vice president, engineering.

Rates: Sold in combination with KELO-TV, Sioux Falls and KPLO-TV, Reliance, with rates applying to simultaneous telecasts on all stations.

NETWORK BASE HOURLY RATE: Bonus to KELO-TV, Sioux Falls.

Arbitron Data: Included with parent KELO-TV, Sioux Falls, SD.



CABLE & TV ACTION UPDATES

Weekly reports on industry changes
Call 202-872-9200 for more information.

South Dakota—Lead

KHSD-TV

Ch. 11

(Satellite of KOTA-TV, Rapid City, SD)

Network Service: ABC.

Licensee: Duhamel Bcstg. Enterprises, Box 1760, Rapid City, SD 57709.

Technical Facilities: Channel No. 11 (198-204 MHz). Authorized power: 316-kw visual, 31.6-kw aural. Antenna: 1890-ft. above av. terrain, 605-ft. above ground, 7579-ft. above sea level.

Latitude 44° 19' 36"
Longitude 103° 50' 12"

Transmitter: Terry Peak.

Satellite Earth Station: In operation.

News Services: UPI, ABC.

Ownership: See KOTA-TV, Rapid City.

Began Operation: Nov. 2, 1966.

Represented (sales): Katz Television; The Soderlund Co. (Omaha-Lincoln); John McGuire Co. (Denver).

Represented (legal): Fisher, Wayland, Cooper & Leader.

Personnel:

WILLIAM F. DUHAMEL, general manager.

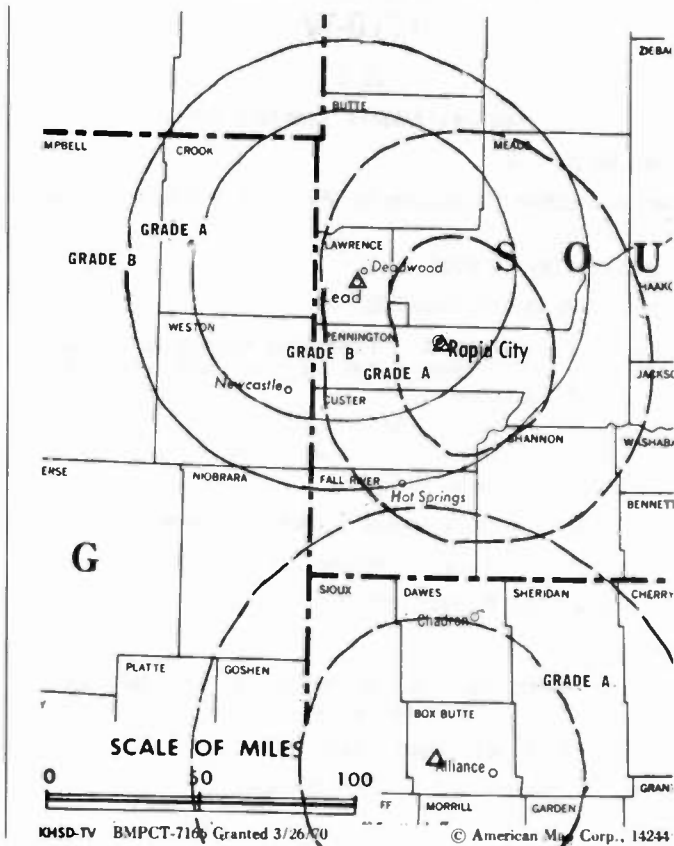
WES HAUGEN, general sales manager.

DON LARSEN, director of engineering.

Rates: Sold in combination with KOTA-TV.

NETWORK BASE HOURLY RATE: Bonus to KOTA-TV, Rapid City.

Arbitron Data: Included with parent KOTA-TV, Rapid City, SD.



South Dakota—Lead-Deadwood

KIVV-TV

Ch.5

(Satellite of KEVN-TV, Rapid City, SD)

Network Service: NBC.

Licensee: Heritage Broadcasting Group Inc., Box 677, Rapid City, SD 57709.

Studio: See KEVN-TV, Rapid City.

Telephone: 605-394-7777.

Technical Facilities: Channel No. 5 (76-82 MHz). Authorized power: 100-kw visual, 10-kw aural. Antenna: 1851-ft. above av. terrain, 638-ft. above ground, 7531-ft. above sea level.

Latitude	44°	19'	30''
Longitude	103°	50'	14''

Transmitter: Terry Peak, 3.6-mi. SW of Lead.

Satellite Earth Station: In operation.

News Service: AP.

Ownership: See KEVN-TV, Rapid City.

Began Operation: July 11, 1976.

Represented (sales): Blair Television.

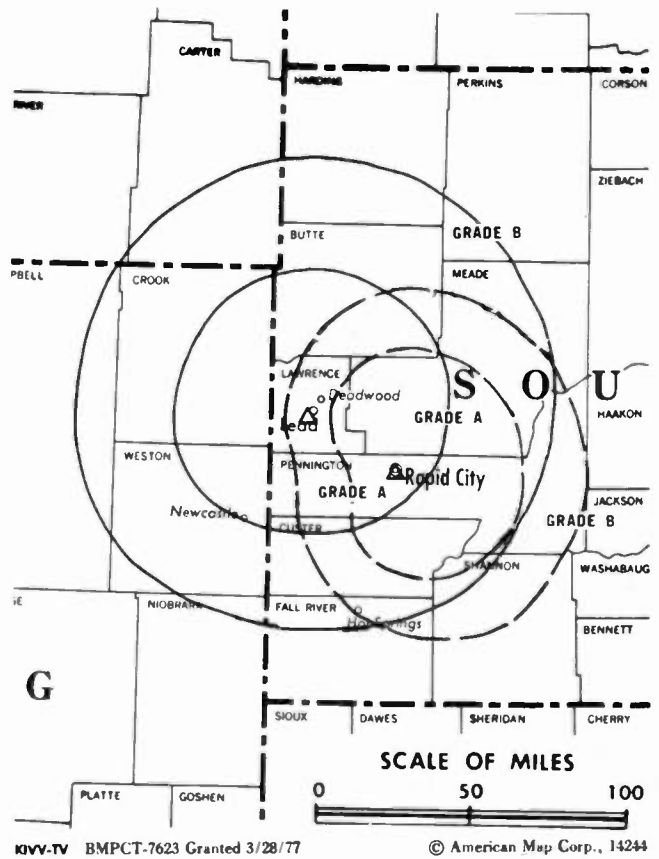
Represented (legal): Haley, Bader & Potts.

Represented (engineering): Cohen & Dippell.

Personnel: See KEVN-TV, Rapid City.

Rates: Sold in combination with KEVN-TV, Rapid City.

Arbitron Data: Included with KEVN-TV, Rapid City.



South Dakota—Pierre

KPRY-TV

Ch. 4

(Satellite of KSFY-TV, Sioux Falls, SD)

Network Service: ABC.

Licensee: South Dakota Broadcasting Co., 300 N. Dakota Ave., Sioux Falls, SD 57102.

Studio: See KSFY-TV, Sioux Falls.

Technical Facilities: Channel No. 4 (66-72 MHz). Authorized power: 100-kw visual, 20-kw aural. Antenna: 1280-ft. above av. terrain, 1086-ft. above ground, 3126-ft. above sea level.

Latitude	44°	03'	07"
Longitude	100°	05'	03"

Transmitter: 10-mi. N of Presho, SD.

News Service: AP.

Ownership: See WDAY-TV, Fargo, ND.

Began Operation: Jan. 30, 1976.

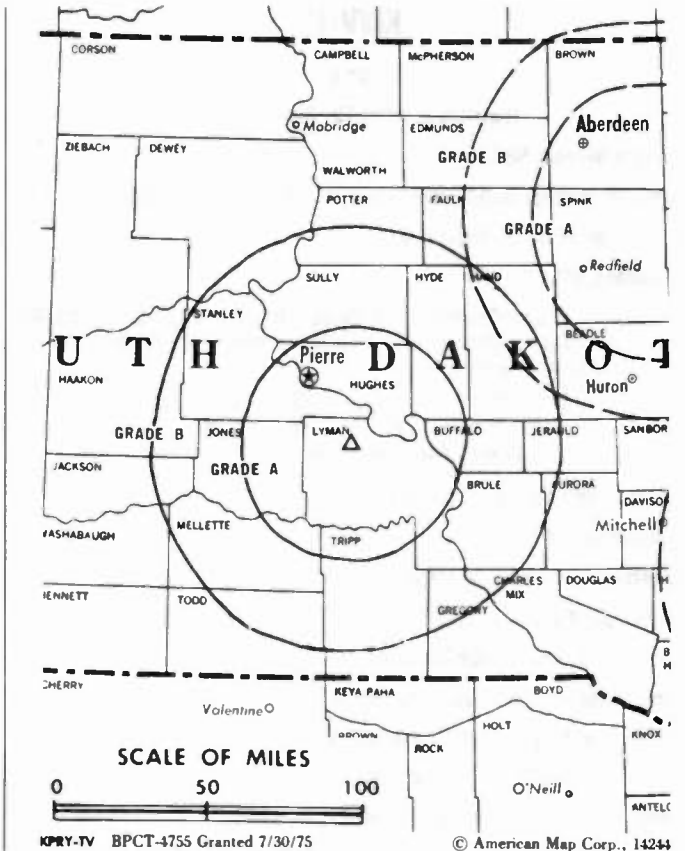
Represented (sales): Katz Television.

Represented (legal): Marmet & McCombs, P.C.

Personnel: See KSFY-TV, Sioux Falls.

Rates: Sold in combination with KSFY-TV, Sioux Falls, SD.

Arbitron Data: Included with KSFY-TV, Sioux Falls.



South Dakota—Rapid City

KEVN-TV

Ch. 7

(Operates satellite KIVV-TV, Lead-Deadwood, SD)

Network Service: NBC.

Licensee: Heritage Broadcasting Group Inc., Box 677, Rapid City, SD 57709.

Studio: Skyline Dr., 1.6-mi. from center of Rapid City.

Mailing Address: Box 677, Rapid City, SD 57709.

Telephone: 605-394-7777.

Technical Facilities: Channel No. 7 (174-180 MHz). Authorized power: 262-kw visual, 26-kw aural. Antenna: 670-ft. above av. terrain, 626-ft. above ground, 4342-ft. above sea level.

Latitude 44° 04' 06"
Longitude 103° 15' 03"

Transmitter: Skyline Dr., 1.6-mi. from center of Rapid City.

Satellite Earth Station: Scientific-Atlanta, 7-meter; Scientific-Atlanta receivers.

News Services: AP, NBC.

Ownership: Heritage Communications Inc., 100%. HCl ownership: James M. Hoak Sr., chmn., 0.41%; James M. Hoak Jr., pres., 2.7%; James S. Cownie, exec. v.p., 1.3%; Jayne Kern, v.p.-secy., 0.1%; Jay F. Shaw, v.p., 0.66%; David J. Lundquist, v.p., 0.03%; Russell W. Calkins III, v.p., 0.02%; Arlan Van Roekel, treas.-controller, 0.26%; Annette Howe, asst. secy., 0.003%; Phyllis K. Clark, asst. treas., 0.0006%; 28 others, each with 5.4% or less. HCl also owns KIVV-TV, Lead & KDLT Mitchell-Sioux Falls, SD. HCl has interest in Diversified Communications, see Group Ownership of TV Stations & is multiple cable system operator.

Began Operation: July 11, 1976. Sale to present owner by Sherwood L. Corner & Gilbert D. Moyle approved by FCC Aug. 14, 1985.

Represented (sales): Blair Television.

Represented (legal): Haley, Bader & Potts.

Represented (engineering): Cohen & Dippell.

Personnel:

RAY MOSER, general manager.
HARVEY SACHAU, chief engineer.
GERRY FENSKE, local sales manager.
LES HOFLAND, production manager.
BOB SLOCUM, controller.
DAN SCHILLINGER, news director.

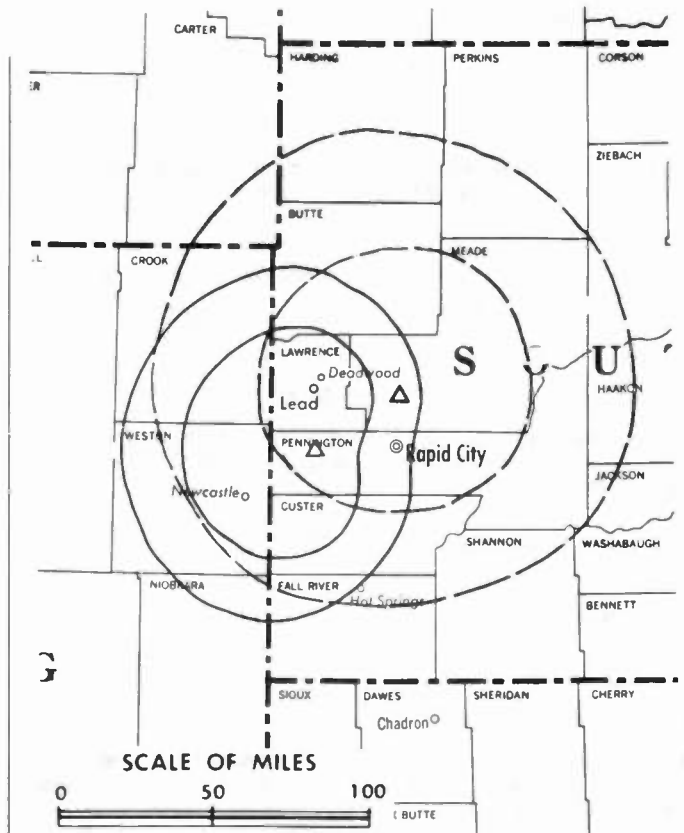
Highest 30 Sec. Rate (Aug. 5, 1985): \$500.

NETWORK BASE HOURLY RATE: \$475.

Arbitron Data: Figures include KIVV-TV, Lead-Deadwood.

Total Households: © MSI Consumer Market Data as of 1/1/85. TV Homes, TV% and Circulation © 1985 Arbitron. County coverage based on Arbitron study.

Net Weekly Circulation	State County	Total Households	TV Households	%
50% & Over	MONTANA			
	Carter	600	600	100
	Fallon	1,400	1,300	93
	SOUTH DAKOTA			
	Bennett	1,000	1,000	100
	Butte	3,300	3,200	97
	Custer	2,600	2,500	96
	Fall River	3,400	3,300	97



KEVN-TV BPCT-4627 Granted 6/20/75

© American Map Corp., 14244

Net Weekly Circulation	State County	Total Households	TV Households	%
50% & Over	HAakon	1,000	1,000	100
	Harding	600	600	100
	Jackson	1,300	1,300	100
	Lawrence	7,400	7,300	99
	Meade	7,400	7,300	99
	Pennington	28,000	27,700	99
	Perkins	1,800	1,700	94
	Shannon	2,500	2,300	92
	Ziebach	600	600	100
	Between 25-49%	WYOMING		
Campbell		11,200	10,600	95
Crook		2,100	2,000	95
Weston		2,900	2,800	96
MONTANA				
Powder River		900	800	89
NORTH DAKOTA				
Adams		1,300	1,300	100
Bowman		1,600	1,600	100
NEBRASKA				
Sheridan	2,900	2,800	97	
Between 5-24%	NEBRASKA			
	Sioux	700	700	100
	SOUTH DAKOTA			
	Dewey	1,500	1,400	93
	Mellette	700	700	100
Station Totals		88,700	86,400	97
Net Weekly Circulation (1985)				65,600
Average Daily Circulation (1985)				43,000

South Dakota—Rapid City

KOTA-TV

Ch. 3

(Also operates affiliated KDUH-TV, Scottsbluff, NE; KHSD-TV, Lead, SD & KSGW-TV, Sheridan, WY)

Network Service: ABC.

Licensee: Duhamel Broadcasting Enterprises, Box 1760, Rapid City, SD 57709.

Studio: Duhamel Bldg., 518-1/2 St. Joe St., Rapid City, SD 57701.

Mailing Address: Box 1760, Rapid City, SD 57709.

Telephone: 605-342-2000. TWX: 510-366-8012.

Technical Facilities: Channel No. 3 (60-66 MHz). Authorized power: 100-kw visual, 20-kw aural. Antenna: 659-ft. above av. terrain, 604-ft. above ground, 4364-ft. above sea level.

Latitude 44° 04' 05"
Longitude 103° 15' 03"

Transmitter: Skyline Dr.

AM Affiliate: KOTA, 5-kw, 1380 kHz (CBS).

Satellite Earth Stations: Simulsat, 7-meter; Harris, 5.8-meter; Scientific-Atlanta & Simulsat receivers.

News Services: UPI, ABC.

Ownership: Helen S. Duhamel, chmn., 53.3%; William F. Duhamel, pres., 26.7%; John N. Heffron, H. Kathleen Duhamel, Dr. Peter A. Duhamel, Marguerite D. White, Jacquelyn Duhamel, Lois G. Duhamel, Francis A. Duhamel, 3.3% each. Duhamel Broadcasting Enterprises also operates satellites KDUH-TV, Scottsbluff, NE; KHSD-TV, Lead, SD & KSGW-TV, Sheridan, WY.

Began Operation: May 29, 1955.

Represented (sales): Katz Television.

Represented (legal): Fisher, Wayland, Cooper & Leader.

Personnel:

HELEN S. DUHAMEL, chairman of the board.
WILLIAM F. DUHAMEL, president & general manager.
PEGGY D. WHITE, vice president & director of community affairs.
WES HAUGEN, general sales manager.
MIKE MORGAN, news director.
ARLYNE MORGAN, commercial manager.
DON LARSEN, director of engineering.
VERNE SHEPPARD, farm director.
MIKE POWERS, sports director.
MONTE LOOS, program & operations manager.

Highest 30 Sec. Rate (May 1, 1982): \$300.

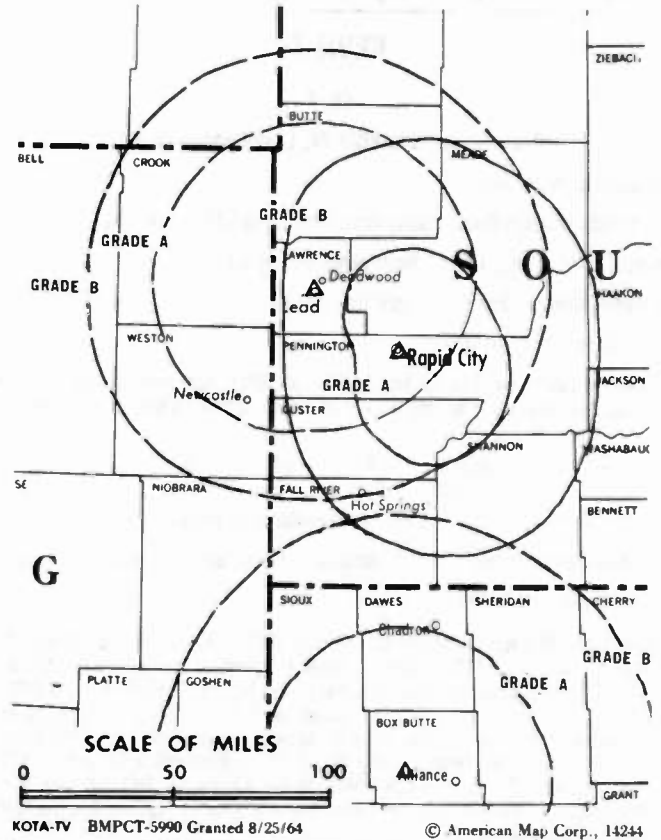
Rates include affiliated KDUH-TV, Scottsbluff, NE; KHSD-TV, Lead, SD & KSGW-TV, Sheridan, WY.

NETWORK BASE HOURLY RATE: \$550.

Arbitron Data: Figures include satellites KSGW-TV, Sheridan, WY & KHSD-TV, Lead, SD.

Total Households: © MSI Consumer Market Data as of 1/1/85. TV Homes, TV% and Circulation © 1985 Arbitron. County coverage based on Arbitron study.

Net Weekly Circulation	State County	Total Households	TV Households	%
50% & Over	MONTANA			
	Carter	600	600	100
	Fallon	1,400	1,300	93
	Powder River	900	800	89
	SOUTH DAKOTA			
	Bennett	1,000	1,000	100
	Butte	3,300	3,200	97
	Custer	2,600	2,500	96



Net Weekly Circulation	State County	Total Households	TV Households	%
50% & Over	Fall River	3,400	3,300	97
	Haakon	1,000	1,000	100
	Harding	600	600	100
	Jackson	1,300	1,300	100
	Lawrence	7,400	7,300	99
	Meade	7,400	7,300	99
	Pennington	28,000	27,700	99
	Perkins	1,800	1,700	94
	Shannon	2,500	2,300	92
	Ziebach	600	600	100
	WYOMING			
	Campbell	11,200	10,600	95
	Crook	2,100	2,000	95
Sheridan	10,900	10,300	95	
Weston	2,900	2,800	96	
Between 25-49%	NORTH DAKOTA			
	Adams	1,300	1,300	100
	Bowman	1,600	1,600	100
WYOMING				
Johnson	2,600	2,500	96	
Between 5-24%	MONTANA			
	Big Horn	3,300	3,100	94
	Rosebud	4,100	3,800	94
	NEBRASKA			
	Sheridan	2,900	2,800	97
SOUTH DAKOTA				
Tripp	2,700	2,700	100	
WYOMING				
Big Horn	4,500	4,300	96	
Station Totals		113,900	110,300	96
Net Weekly Circulation (1985)				80,800
Average Daily Circulation (1985)				54,500

South Dakota—Reliance

KPLO-TV

Ch. 6

(Satellite of KELO-TV, Sioux Falls, SD)

Network Service: CBS.

Licensee: Midcontinent Broadcasting Co., Phillips Ave. & 13th St., Sioux Falls, SD 57102.

Studio: Medicine Butte, 6-mi. N of Reliance.

Technical Facilities: Channel No. 6 (82-88 MHz). Authorized power: 100-kw visual, 20-kw aural. Antenna: 1112-ft. above av. terrain, 711-ft. above ground, 2877-ft. above sea level.

Latitude 43° 57' 55"
Longitude 99° 36' 11"

Transmitter: Medicine Butte, 6-mi. N of Reliance.

Satellite Earth Station: In operation; Scientific-Atlanta receivers.

News Services: AP, UPI, Group W Newsfeed, Capitol News.

Ownership: See KELO-TV, Sioux Falls.

Began Operation: July 15, 1957.

Represented (sales): Seltel Inc.; Wayne Evans & Assoc. (Minneapolis); Creative Broadcast Representatives Inc. (Canada).

Represented (legal): Dow, Lohnes & Albertson.

Represented (engineering): A. D. Ring & Associates.

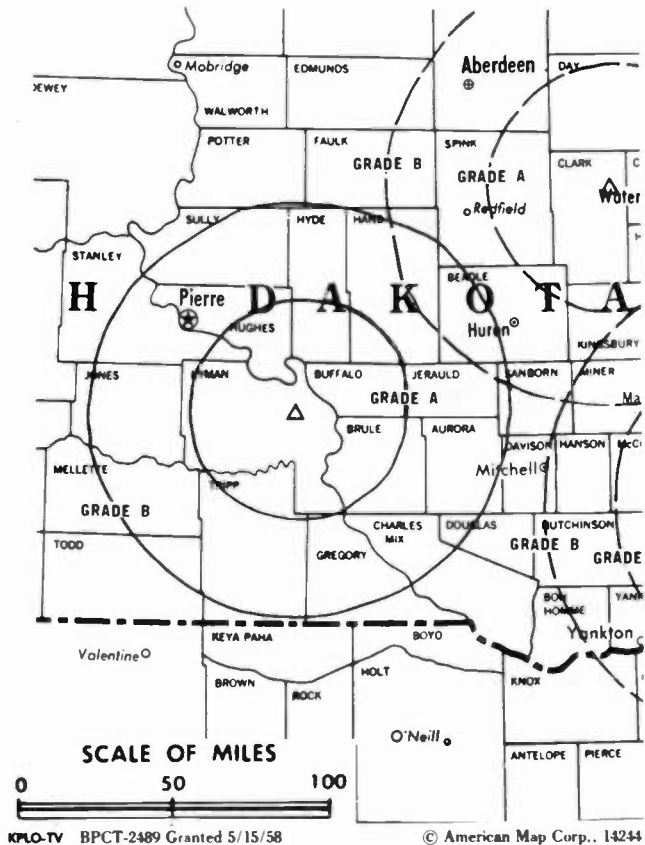
Personnel:

JOE FLOYD, chairman.
EVANS A. NORD, president.
DARREL HOUSE, chief engineer.
LEE HEISEL, vice president, engineering.

Rates: Sold in combination with KELO-TV, Sioux Falls and other satellite KDLO-TV, Florence, SD.

NETWORK BASE HOURLY RATE: Bonus to KELO-TV, Sioux Falls, SD.

Arbitron Data: Included with KELO-TV, Sioux Falls, SD.



SPECIAL REPORTS

For Special Coverage of:

- Cellular Radio • DBS • Videodiscs
- Consumer Electronics • VCRs • And More!

Call 202/872-9200 for more information

South Dakota—Sioux Falls

KELO-TV

Ch. 11

(Operates satellites KDLO-TV, Florence & KPLO-TV, Reliance, SD)



SELTEL INC.

MIDCONTINENT BROADCASTING CO.

Network Service: CBS.

Licensee: Midcontinent Broadcasting Co., 13th St. & Phillips Ave., Sioux Falls, SD 57102.

Studio: 13th St. & Phillips Ave., Sioux Falls.

Telephone: 605-336-1100. TWX: 910-660-0552.

Technical Facilities: Channel No. 11 (198-204 MHz). Authorized power: 316-kw visual, 28.8-kw aural. Antenna: 2000-ft. above av. terrain, 1985-ft. above ground, 3444-ft. above sea level.

Latitude 43° 31' 07"
Longitude 96° 32' 04"

Transmitter: 1.1-mi. E of Rowena, SD.

Satellite Earth Stations: Scientific-Atlanta, 7-meter; M/A-Com & Scientific-Atlanta receivers.

AM Affiliate: KELO, 5-kw, 1320 kHz.

FM Affiliate: KELO-FM, 100-kw, 92.5 MHz (No. 223), 1900-ft.

News Services: AP, Group W Newsfeed, UPI, CBS, Capitol News.

Ownership: Joseph L. Floyd, chmn., 33.33%; N. L. Bentson, v.p., 33.33%; Edmund R. Ruben, secy.-treas., 33.33%. Same interests own KDLO-TV (Ch. 3), Florence & KPLO-TV (Ch. 6), Reliance, SD, operated in conjunction with KELO-TV; WTSO & WZEE(FM), Madison, WS; KELO-AM-FM, Sioux Falls & KDLO-FM, Watertown, SD.

Began Operation: May 12, 1953.

Represented (sales): Seltel Inc.; Wayne Evans & Assoc. (Minneapolis); Creative Broadcast Representatives Inc. (Canada).

Represented (legal): Dow, Lohnes & Albertson.

Represented (engineering): A. D. Ring & Associates.

Personnel:

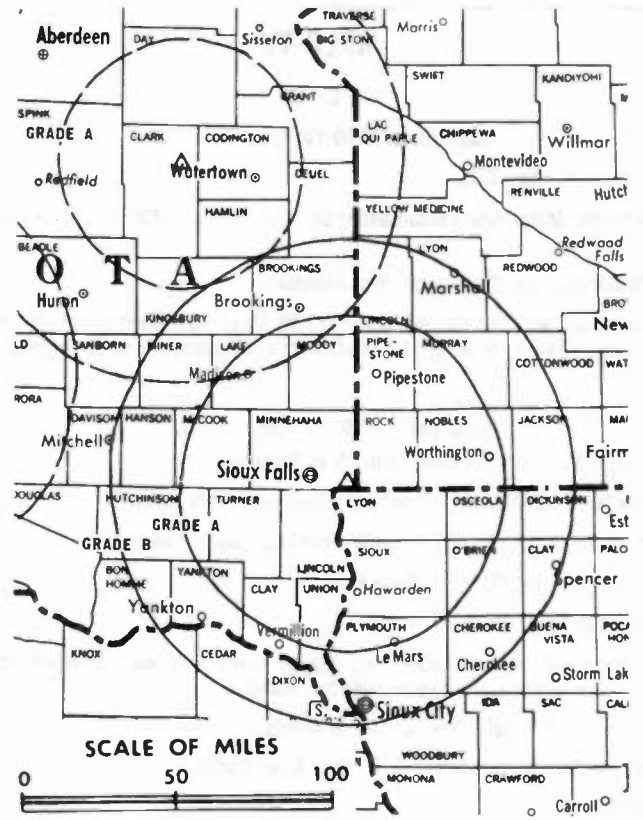
JOE FLOYD, chairman & chief executive officer.
EVANS A. NORD, president.
JOE H. FLOYD, exec. vice president in charge of operations.
TOM SHEELEY, vice president, news & programming.
LEE HEISEL, vice president, engineering.
SCOTT BURRI, production manager.
CONNIE HODGEN, promotion manager.
BRUCE BRAUN, farm director.
JIM WOSTER, associate farm director.

Highest 30 Sec. Rate (July 15, 1984): \$850 (In combination with satellites).

NETWORK BASE HOURLY RATE: \$2500.

Arbitron Data: Figures include KDLO-TV, Florence & KPLO-TV, Reliance, SD.

Total Households: © MSI Consumer Market Data as of 1/1/85. TV Homes, TV% and Circulation © 1985 Arbitron. County coverage based on Arbitron study.



KELO-TV BPCT-3821 Granted 10/21/66 © American Map Corp., 14244

Net Weekly Circulation	State County	Total Households	TV Households	%
50% & Over	IOWA			
	Clay	8,000	7,900	99
	Dickinson	6,700	6,600	99
	Lyon	4,600	4,500	98
	O'Brien	6,300	6,200	98
	Osceola	3,200	3,200	100
	Sioux	10,600	10,400	98
	MINNESOTA			
	Big Stone	2,900	2,900	100
	Lac Qui Parle	3,900	3,800	97
	Lincoln	3,000	2,900	97
	Murray	4,100	4,000	98
	Nobles	7,800	7,700	99
	Pipestone	4,300	4,200	98
	Rock	3,900	3,900	100
	NEBRASKA			
	Cherry	2,600	2,500	96
	Keya Paha	500	500	100
	Knox	4,200	4,100	98
	SOUTH DAKOTA			
	Aurora	1,100	1,100	100
	Beadle	7,500	7,400	99
	Bon Homme	3,000	2,900	97
	Brookings	8,700	8,600	99
	Brown	14,200	14,100	99
	Brule	2,000	2,000	100
	Buffalo	400	400	100
	Campbell	800	800	100
	Charles Mix	3,300	3,200	97
	Clark	1,900	1,900	100
	Clay	4,800	4,700	98

(Continued on page A-894)

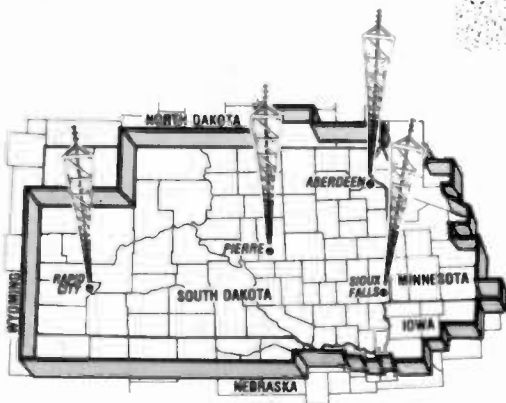
Station Totals	417,100	411,000	98
Net Weekly Circulation (1985)		295,900	
Average Daily Circulation (1985)		201,100	

KELO·LAND

Multi-billion dollar market.

And Kelo-land TV

has it covered!



Tell your advertising story on KELO·LAND TV. You'll be talking to some 100 counties at once. More important, your message will be seen, heard — and acted upon — by hundreds of thousands of people in one of America's key markets. A big, bountiful midwestern market that's considered a must for any true national advertising campaign. There is no other selling force to match it!

 **kelo·land tv**

KELO-TV Sioux Falls, S.D. and satellites KDLO TV, KPLO TV plus Channel 15, Rapid City

Represented nationally by **SETEL** In Minneapolis by WAYNE EVANS

South Dakota—Sioux Falls

KSFY-TV

Ch. 13

(Operates satellites KABY-TV, Aberdeen & KPRY-TV, Pierre, SD)

Network Service: ABC.

Licensee: South Dakota Broadcasting Co., 300 N. Dakota Ave., Sioux Falls, SD 57102.

Studio: Suite 13, 300 N. Dakota Ave., Sioux Falls.

Telephone: 605-336-1300. TWX: 910-660-0569.

Technical Facilities: Channel No. 13 (210-216 MHz). Authorized power: 316-kw visual, 39.8-kw aural. Antenna: 2000-ft. above av. terrain, 1985-ft. above ground, 3444-ft. above sea level.

Latitude 43° 31' 07"
Longitude 96° 32' 05"

Transmitter: Rowena, 9-mi. E of Sioux Falls.

Satellite Earth Stations: Andrew, 7.3-meter & 4.5-meter; Avantek receivers.

News Service: AP.

Ownership: South Dakota Broadcasting Co. For other interests, see WDAY-TV, Fargo, ND.

Began Operation: July 31, 1960. Sale to present owner by Gordon H. Ritz, Wheelock Whitney, et al., approved by FCC Nov. 14, 1973. Sale of control to Ritz and Whitney by former owners approved Aug. 23, 1965 by FCC (Television Digest, Vol. 5:35).

Represented (sales): Katz Television.

Represented (legal): Marmet & McCombs, P.C.

Personnel:

JIM DUNHAM, vice president & general manager.
WARREN MURRAY, director of engineering.
GAR KELLOGG, production director.
JOHN DUNNICLIFF, promotion manager.
MARGE HOKENSTAD, program director.
JIM PAULSON, news director.

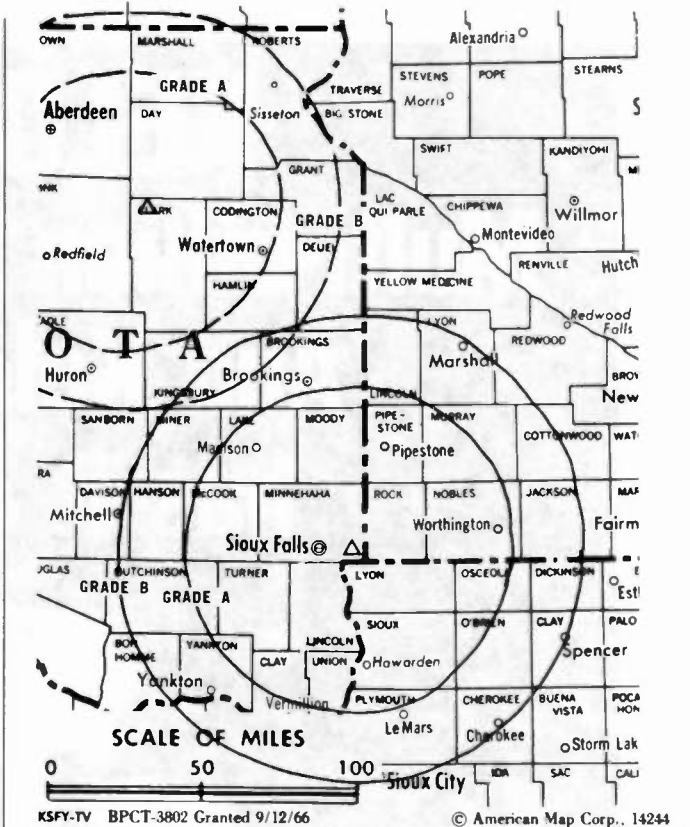
Highest 30 Sec. Rate (July 15, 1985): \$450. Sold in combination with KABY-TV, Aberdeen & KPRY-TV, Pierre.

NETWORK BASE HOURLY RATE: \$550.

Arbitron Data: Figures include KPRY-TV, Pierre, SD.

Total Households: © MSI Consumer Market Data as of 1/1/85. TV Homes, TV% and Circulation © 1985 Arbitron. County coverage based on Arbitron study.

Net Weekly Circulation	State County	Total Households	TV Households	%
50% & Over	IOWA			
	Dickinson	6,700	6,600	99
	Lyon	4,600	4,500	98
	O'Brien	6,300	6,200	98
	Osceola	3,200	3,200	100
	Sioux	10,600	10,400	98
MINNESOTA	Lincoln	3,000	2,900	97
	Murray	4,100	4,000	98
	Nobles	7,800	7,700	99
	Pipestone	4,300	4,200	98
	Rock	3,900	3,900	100
SOUTH DAKOTA	Aurora	1,100	1,100	100
	Bon Homme	3,000	2,900	97
	Brookings	8,700	8,600	99
	Brule	2,000	2,000	100
	Buffalo	400	400	100
	Charles Mix	3,300	3,200	97
	Clay	4,800	4,700	98
	Davison	7,300	7,100	97
	Deuel	1,900	1,900	100



KSFY-TV BPCT-3802 Granted 9/12/66 © American Map Corp., 14244

Net Weekly Circulation	State County	Total Households	TV Households	%
50% & Over	Douglas	1,400	1,400	100
	Hamlin	1,900	1,900	100
	Hand	1,800	1,800	100
	Hanson	1,100	1,100	100
	Hughes	5,900	5,800	98
	Hutchinson	3,400	3,300	97
	Hyde	800	800	100
	Jones	600	600	100
	Kingsbury	2,600	2,600	100
	Lake	4,000	4,000	100
	Lincoln	5,200	5,100	98
	Lyman	1,300	1,300	100
	McCook	2,300	2,300	100
	Mellette	700	700	100
	Minnehaha	44,900	44,600	99
	Moody	2,400	2,400	100
	Stanley	900	900	100
	Sully	700	700	100
	Todd	2,000	1,900	95
	Tripp	2,700	2,700	100
Turner	3,500	3,500	100	
Union	4,300	4,300	100	
Walworth	2,700	2,600	96	
Yankton	7,000	6,900	99	
Between 25-49%	IOWA			
	Clay	8,000	7,900	99
	Plymouth	9,000	8,900	99
	MINNESOTA			
Jackson	5,000	4,900	98	
Lyon	8,900	8,700	98	

(Continued on page A-895)

Station Totals	322,900	318,200	98
Net Weekly Circulation (1985)		185,400	
Average Daily Circulation (1985)		105,500	

South Dakota—Mitchell-Sioux Falls

KDLT

Ch. 5

Network Service: NBC.

Licensee: Heritage Broadcasting Group Inc., Box 1200, Mitchell, SD 57301.

Studio: Interstate 90 & Hwy. 37 interchange.

Mailing Address: Box 1200, Mitchell, SD 57301.

Telephone: 605-996-7501. TWX: 910-668-0598.

Sioux Falls Sales Office: 3932 S. Willow Ave., Sioux Falls, SD 57105.

Telephone: 605-338-5555.

Technical Facilities: Channel No. 5 (76-82 MHz). Authorized power: 100-kw visual, 10-kw aural. Antenna: 1510-ft. above av. terrain, 1565-ft. above ground, 3049-ft. above sea level.

Latitude 43° 37' 56"
Longitude 97° 22' 21"

Transmitter: 6.5-mi. S of Salem, SD.

Satellite Earth Stations: Harris, 6-meter & 3-meter; Comtec, 5-meter; Harris & M/A-Com receivers.

News Services: AP, NBC, NIWS.

Ownership: See KEVN-TV, Rapid City, S.D.

Began Operation: June 12, 1960. Sale to present owner approved by FCC Aug. 14, 1985. Sale to Sherwood L. Corner & Gilbert D. Moyle by Gillett Bcstg. approved by FCC May 12, 1982. Sale to Gillett by Buford TV approved Jan. 17, 1978 (Television Digest, Vol. 17:44). Sale to Buford by R. V. Eppel, et al., approved Oct. 4, 1972.

Represented (sales): Blair Television.

Represented (legal): Sidley & Austin.

Personnel:

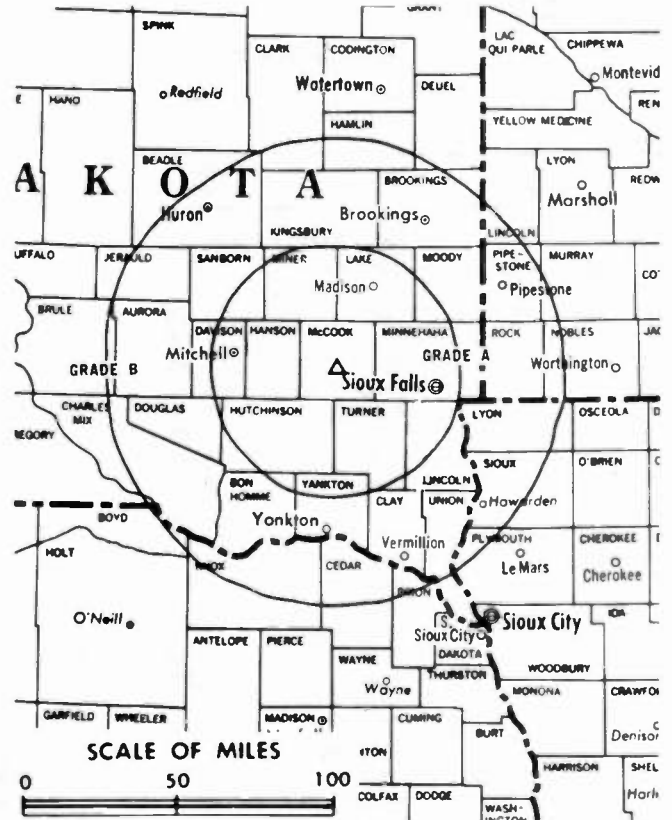
HAL GREENE, general manager & national sales manager.
PAM SITZMAN, administrative assistant & program director.
KEN ULRICH, sales manager.
DON STURZENBECHER, chief engineer.

Highest 30 Sec. Rate (July 30, 1985): \$500.

NETWORK BASE HOURLY RATE: \$400.

Total Households: © MSI Consumer Market Data as of 1/1/85. TV Homes, TV% and Circulation © 1985 Arbitron. County coverage based on Arbitron study.

Net Weekly Circulation	State County	Total Households	TV Households	%
50% & Over	MINNESOTA			
	Pipestone	4,300	4,200	98
	Rock	3,900	3,900	100
	NEBRASKA			
	Boyd	1,300	1,300	100
	SOUTH DAKOTA			
	Aurora	1,100	1,100	100
	Beadle	7,500	7,400	99
	Bon Homme	3,000	2,900	97
	Brookings	8,700	8,600	99
	Brown	14,200	14,100	99
	Charles Mix	3,300	3,200	97
	Codington	8,200	8,100	99
	Davison	7,300	7,100	97
Douglas	1,400	1,400	100	
Edmunds	1,800	1,800	100	
Faulk	1,200	1,200	100	
Gregory	2,100	2,100	100	
Hamlin	1,900	1,900	100	
Hand	1,800	1,800	100	
Hanson	1,100	1,100	100	
Hutchinson	3,400	3,300	97	
Jerauld	1,100	1,100	100	
Kingsbury	2,600	2,600	100	



KDLT BPCT-4928 Granted 8/12/76 © American Map Corp., 14244

Net Weekly Circulation	State County	Total Households	TV Households	%
50% & Over	Lake	4,000	4,000	100
	Lincoln	5,200	5,100	98
	Mc Cook	2,300	2,300	100
	Mc Pherson	1,500	1,500	100
	Miner	1,400	1,400	100
	Minnehaha	44,900	44,600	99
	Moody	2,400	2,400	100
	Potter	1,300	1,300	100
	Sanborn	1,200	1,200	100
	Turner	3,500	3,500	100
	Walworth	2,700	2,600	96
	Yankton	7,000	6,900	99

Between 25-49%	IOWA			
	Lyon	4,600	4,500	98
	MINNESOTA			
	Lincoln	3,000	2,900	97
	Murray	4,100	4,000	98
	SOUTH DAKOTA			
	Brule	2,000	2,000	100
	Clark	1,900	1,900	100
	Clay	4,800	4,700	98
	Day	3,000	3,000	100
	Deuel	1,900	1,900	100
	Spink	3,300	3,300	100

Between 5-24%	IOWA			
	Osceola	3,200	3,200	100
	Plymouth	9,000	8,900	99
	Sioux	10,600	10,400	98
	MINNESOTA			
	Nobles	7,800	7,700	99

(Continued on page A-895)

Station Totals	249,200	246,100	98
Net Weekly Circulation (1985)			138,300
Average Daily Circulation (1985)			78,600

South Dakota

KELO-TV, Sioux Falls (Arbitron Data Continued)

Net Weekly Circulation	State County	Total Households	TV Households	%
50% & Over	SOUTH DAKOTA—(Continued)			
	Codington	8,200	8,100	99
	Davison	7,300	7,100	97
	Day	3,000	3,000	100
	Deuel	1,900	1,900	100
	Dewey	1,500	1,400	93
	Douglas	1,400	1,400	100
	Edmunds	1,800	1,800	100
	Faulk	1,200	1,200	100
	Grant	3,300	3,200	97
	Gregory	2,100	2,100	100
	Haakon	1,000	1,000	100
	Hamlin	1,900	1,900	100
	Hand	1,800	1,800	100
	Hanson	1,100	1,100	100
	Hughes	5,900	5,800	98
	Hutchinson	3,400	3,300	97
	Hyde	800	800	100
	Jackson	1,300	1,300	100
	Jerauld	1,100	1,100	100
	Jones	600	600	100
	Kingsbury	2,600	2,600	100
	Lake	4,000	4,000	100
	Lincoln	5,200	5,100	98
	Lyman	1,300	1,300	100
	Mc Cook	2,300	2,300	100
	Mc Pherson	1,500	1,500	100
	Marshall	2,000	1,900	95
	Meade	7,400	7,300	99
	Mellette	700	700	100
	Miner	1,400	1,400	100
	Minnehaha	44,900	44,600	99
	Moody	2,400	2,400	100
	Pennington	28,000	27,700	99
	Potter	1,300	1,300	100
	Roberts	3,800	3,700	97
	Sanborn	1,200	1,200	100
	Spink	3,300	3,300	100
	Stanley	900	900	100
	Sully	700	700	100
	Todd	2,000	1,900	95
	Tripp	2,700	2,700	100
	Turner	3,500	3,500	100

KELO—(Continued) (Arbitron Data Continued)

Net Weekly Circulation	State County	Total Households	TV Households	%
50% & Over	SOUTH DAKOTA—(Continued)			
	Union	4,300	4,300	100
	Walworth	2,700	2,600	96
	Yankton	7,000	6,900	99
Between 25-49%	IOWA			
	Cherokee	6,200	6,100	98
	Plymouth	9,000	8,900	99
	MINNESOTA			
	Cottonwood	5,400	5,200	96
	Jackson	5,000	4,900	98
	Lyon	8,900	8,700	98
	NORTH DAKOTA			
	Dickey	2,500	2,400	96
	NEBRASKA			
Boyd	1,300	1,300	100	
Cedar	4,000	4,000	100	
Pierce	3,100	3,100	100	
Between 5-24%	SOUTH DAKOTA			
	Butte	3,300	3,200	97
	Fall River	3,400	3,300	97
	Lawrence	7,400	7,300	99
	IOWA			
	Buena Vista	8,000	7,900	99
	Emmet	5,000	4,900	98
	Palo Alto	4,900	4,800	98
	Sac	5,400	5,300	98
	MINNESOTA			
Chippewa	5,700	5,600	98	
Traverse	1,800	1,800	100	
Yellow Medicine	4,800	4,600	96	
NEBRASKA				
Antelope	3,200	3,100	97	
Brown	1,700	1,600	94	
SOUTH DAKOTA				
Bennett	1,000	1,000	100	
Corson	1,500	1,400	93	
Custer	2,600	2,500	96	

South Dakota

KSFY-TV, Sioux Falls (Arbitron Data Continued)

Net Weekly Circulation	State County	Total Households	TV Households	%	
Between 25-49%	NEBRASKA				
	Boyd	1,300	1,300	100	
	Cedar	4,000	4,000	100	
	Keya Paha	500	500	100	
	Knox	4,200	4,100	98	
	Rock	900	900	100	
	SOUTH DAKOTA				
	Beadle	7,500	7,400	99	
	Dewey	1,500	1,400	93	
	Edmunds	1,800	1,800	100	
	Grant	3,300	3,200	97	
	Gregory	2,100	2,100	100	
	Jackson	1,300	1,300	100	
	Jerauld	1,100	1,100	100	
	Miner	1,400	1,400	100	
	Potter	1,300	1,300	100	
	Sanborn	1,200	1,200	100	
	Between 5-24%	IOWA			
		Cherokee	6,200	6,100	98
		Emmet	5,000	4,900	98
		MINNESOTA			
		Brown	10,100	9,900	98
		Cottonwood	5,400	5,200	96
		Yellow Medicine	4,800	4,600	96
		NORTH DAKOTA			
		Dickey	2,500	2,400	96
		NEBRASKA			
Cherry		2,600	2,500	96	
Pierce		3,100	3,100	100	
SOUTH DAKOTA					
Bennett		1,000	1,000	100	
Campbell		800	800	100	
Clark		1,900	1,900	100	
Codington		8,200	8,100	99	
Corson		1,500	1,400	93	
Day		3,000	3,000	100	
Haakon		1,000	1,000	100	
Mc Pherson		1,500	1,500	100	
Perkins		1,800	1,700	94	
Roberts		3,800	3,700	97	
Spink		3,300	3,300	100	

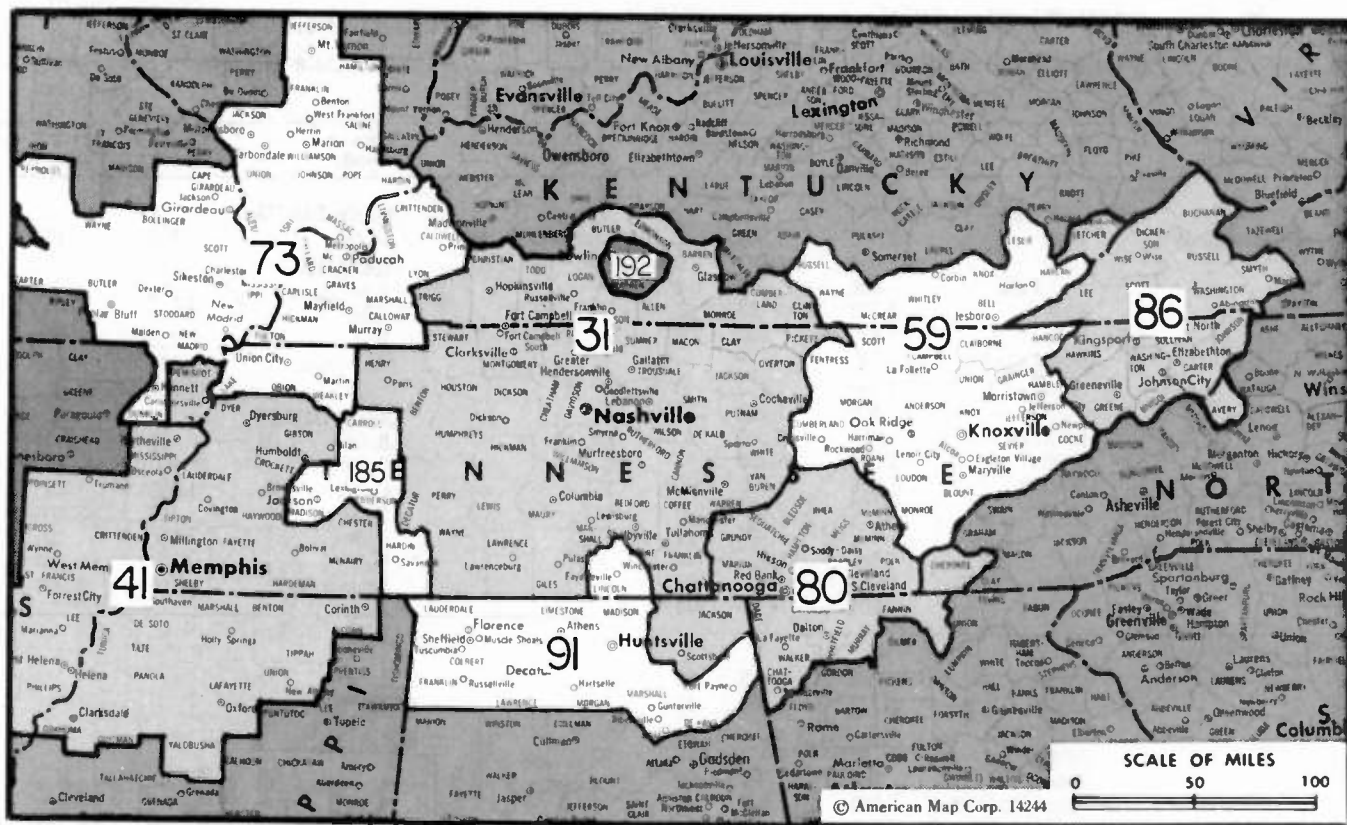
KDLT, Mitchell-Sioux Falls (Arbitron Data Continued)

Net Weekly Circulation	State County	Total Households	TV Households	%
Between 5-24%	NORTH DAKOTA			
	Dickey	2,500	2,400	96
	NEBRASKA			
	Antelope	3,200	3,100	97
	Cedar	4,000	4,000	100
	Holt	5,200	5,000	96
	Keya Paha	500	500	100
	Knox	4,200	4,100	98
	SOUTH DAKOTA			
	Buffalo	400	400	100
	Campbell	800	800	100
	Corson	1,500	1,400	93
	Grant	3,300	3,200	97
	Hyde	800	800	100
	Sully	700	700	100
	Union	4,300	4,300	100

**SEE . . .
you do read the ads**

AND SO DO THE
OTHER USERS OF THIS
FACTBOOK.
EVERY TIME YOU USE THIS BOOK,
YOU SEE THESE ADS.
THIS IS THE LOGICAL PLACE
FOR YOUR AD.

Tennessee



Tennessee Station Status as of August 15, 1985

	VHF	UHF	TOTAL
Commercial Television Stations	13	10	23
Educational Television Stations	4	2	6
			29

State Cross Reference List

Communities That Receive Programs of Stations That are Located Elsewhere

- WCYB-TV, Bristol & Johnson City —See Bristol, VA
- WJHL-TV, Bristol & Kingsport —See Johnson City, TN
- WKPT-TV, Bristol —See Kingsport, TN
- WKPT-TV, Johnson City —See Kingsport, TN
- WFYZ, Nashville —See Murfreesboro, TN

COMMUNICATIONS DAILY

THE ONLY DAILY NEWS SERVICE FOR THE TELECOMMUNICATIONS INDUSTRY

Call collect for more information—202-872-9200

Published by Television Digest, Inc.

Market	Arbitron ADI TV Households	Rank
Nashville, TN	644,500	31
Memphis, TN	554,400	41
Knoxville, TN	415,300	59
Paducah, KY-Cape Girardeau, MO-Harrisburg, IL	338,400	73
Chattanooga, TN	293,000	80
Bristol, VA-Kingsport-Johnson City, TN	271,600	86
Huntsville-Decatur-Florence, AL	251,100	91
Jackson, TN	54,000	185

Market Area Commercial TV Stations

- WCAY-TV (30), WFYZ (39), WKRN-TV (2), WSMV (4), WTVF (5), WZTV (17)
- WHBQ-TV (13), WMC-TV (5), WMKW-TV (30), WPTY-TV (24), WREG-TV (3)
- WATE-TV (6), WBIR-TV (10), WINT-TV (55), WKCH-TV (43), WTVK (26)
- KBSI (23), KFVS-TV (12), KPOB-TV (15), WCEE (13), WPSD-TV (6), WSIL-TV (3), WTCT (27)
- WDEF-TV (12), WDSI-TV (61), WRCB-TV (3), WTVC (9)
- WCYB-TV (5), WJHL-TV (11), WKPT-TV (19)
- WAAJ-TV (31), WAFF (48), WHNT-TV (19), WOWL-TV (15), WZDX (54)
- WBBJ-TV (7)

Tennessee—Chattanooga

WDEF-TV

Ch. 12

Network Service: CBS.

Licensee: Roy H. Park Broadcasting of Tennessee Inc., 3300 Broad St., Chattanooga, TN 37402.

Studio: Broadcast Center, 3300 Broad St., Chattanooga.

Telephone: 615-267-3392. TWX: 810-573-5207.

Technical Facilities: Channel No. 12 (204-210 MHz). Authorized power: 316-kw visual, 37.1-kw aural. Antenna: 1260-ft. above av. terrain, 641-ft. above ground, 2549-ft. above sea level.

Latitude 35° 08' 06"
Longitude 85° 19' 25"

Transmitter: Atop Signal Mtn.

Satellite Earth Station: UPI, 3.5-meter; Microdyne receivers.

AM Affiliate: WDEF, 5-kw, 1370 kHz (CBS).

FM Affiliate: WDEF-FM, 100-kw, 92.3 MHz (No. 222), 900-ft.

News Service: AP.

Ownership: Park Broadcasting. For ownership & other interests, see Group Ownership of TV Stations.

Began Operation: April 25, 1954. Sale to present owner by Carter M. Parham Group approved by FCC Feb. 28, 1964 (Television Digest, Vol. 4:7).

Represented (sales): Blair Television.

Represented (legal): McKenna, Wilkinson & Kittner.

Represented (engineering): A. D. Ring & Associates.

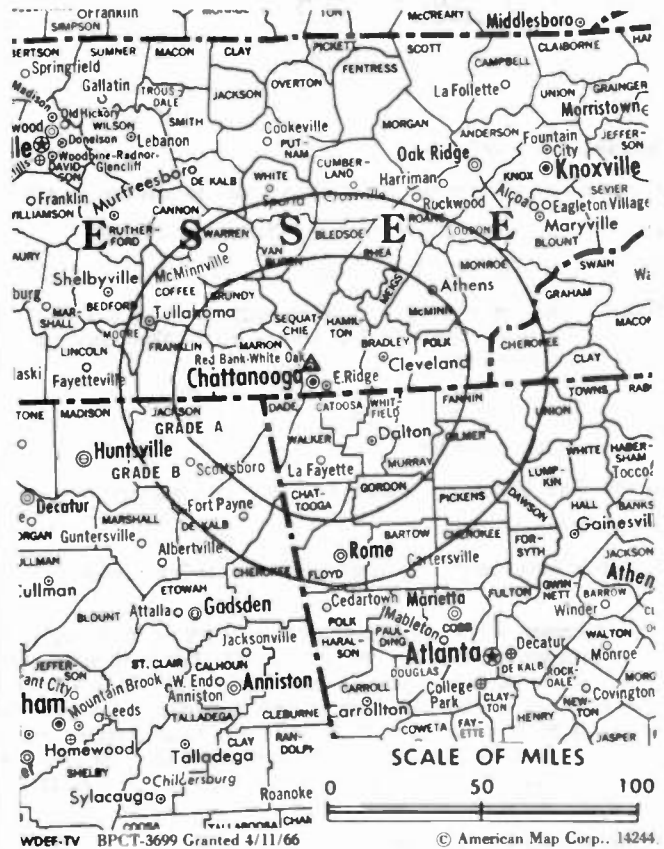
Personnel:

ROBERT G. LEE JR., vice president & general manager.
MICHAEL HOOD, general sales manager.
DORIS ELLIS, program director.
WILLIAM CHRISTMAN, chief engineer.
CHARLES WILKIE, business manager.

NETWORK BASE HOURLY RATE: \$725.

Total Households: © MSI Consumer Market Data as of 1/1/85. TV Homes, TV% and Circulation © 1985 Arbitron. County coverage based on Arbitron study.

Net Weekly Circulation	State County	Total Households	TV Households	%
50% & Over	ALABAMA			
	Jackson	19,300	19,100	99
	GEORGIA			
	Catoosa	13,900	13,800	99
	Chattooga	7,700	7,600	99
	Dade	4,200	4,100	99
	Fannin	5,700	5,600	98
	Gordon	11,200	11,100	99
	Murray	7,700	7,600	99
	Walker	20,200	20,000	99
	Whitfield	24,000	23,800	99
	NORTH CAROLINA			
	Cherokee	7,500	7,300	97
	TENNESSEE			
Bledsoe	3,300	3,200	97	
Bradley	25,400	25,200	99	
Grundy	4,900	4,800	98	
Hamilton	108,700	108,000	99	
Mcminn	15,400	15,300	99	
Marion	9,000	8,900	99	
Meigs	2,800	2,800	100	



Net Weekly Circulation	State County	Total Households	TV Households	%
50% & Over	Polk	4,800	4,700	98
	Rhea	9,200	9,100	99
	Sequatchie	3,300	3,300	100
Between 25-49%	ALABAMA			
	De Kalb	21,300	21,100	99
	GEORGIA			
	Floyd	29,500	29,200	99
NORTH CAROLINA				
Clay	2,700	2,600	96	
TENNESSEE				
Franklin	11,500	11,400	99	
Morgan	5,700	5,600	98	
Van Buren	1,600	1,600	100	
Between 5-24%	GEORGIA			
	Bartow	15,100	15,000	99
	Cherokee	20,500	20,300	99
	Gilmer	4,300	4,200	98
	Pickens	4,600	4,500	98
	Polk	11,700	11,600	99
	Union	3,900	3,800	97
	NORTH CAROLINA			
	Graham	2,500	2,400	96
	Jackson	9,300	9,100	98
TENNESSEE				
Cumberland	11,300	11,100	98	
Monroe	10,500	10,400	99	
Roane	18,300	18,100	99	
Station Totals		492,500	487,300	98
Net Weekly Circulation (1985)				312,500
Average Daily Circulation (1985)				176,800

Tennessee—Chattanooga

WRCB-TV

Ch. 3

Network Service: NBC.

Licensee: Sarkes Tarzian Inc., 205 N. College Ave., Bloomington, IN 47402.

Studio: Executive Park, 900 Whitehall Rd., Chattanooga, TN 37405.

Telephone: 615-267-5412. TWX: 810-573-5240.

Technical Facilities: Channel No. 3 (60-66 MHz). Authorized power: 100-kw visual, 10-kw aural. Antenna: 1050-ft. above av. terrain, 306-ft. above ground, 2369-ft. above sea level.

Latitude 35° 09' 40"
Longitude 85° 18' 52"

Transmitter: Atop Signal Mtn.

Satellite Earth Station: In operation, 3.5-meter; Harris receivers.

News Services: AP, CNN.

Ownership: Sarkes Tarzian Inc. For other interests, see Group Ownership of TV Stations.

Began Operation: May 6, 1956. Sale of 70% to WSTV Inc. by Ramon G. & Helen Patterson approved Nov. 25, 1959 by FCC (Television Digest, Vol. 15:43, 48). Follansbee Steel (interlocking ownership with WSTV Inc.) acquired 30% from H-R Television Inc. early in 1959 for undisclosed amount. For transfer of WSTV Inc. properties to United Printers & Publishers Inc. (name changed to Rust Craft Greeting Cards Inc.) and later sale to Ziff-Davis, see WTOV-TV, Steubenville, OH. Sale to present owner by Ziff-Davis Bcstg. Co. approved by FCC Sept. 29, 1982.

Represented (sales): Katz Television.

Represented (legal): Cohn & Marks.

Represented (engineering): Jules Cohen & Associates.

Personnel:

TOM TOLAR, president & general manager.
DOUG SHORT, general sales manager.
EDWIN G. ASLINGER, chief engineer.
LAWSON FOX, operations manager.
PATTI SMITH, promotion manager.
LEE MEREDITH, news director.

Highest 30 Sec. Rate (June 4, 1985): \$1400.

NETWORK BASE HOURLY RATE: \$1100.

Total Households: © MSI Consumer Market Data as of 1/1/85. TV Homes, TV% and Circulation © 1985 Arbitron. County coverage based on Arbitron study.

Net Weekly Circulation	State County	Total Households	TV Households	%
50% & Over	ALABAMA			
	Jackson	19,300	19,100	99
	GEORGIA			
	Catoosa	13,900	13,800	99
	Chattooga	7,700	7,600	99
	Dade	4,200	4,100	99
	Fannin	5,700	5,600	98
	Floyd	29,500	29,200	99
	Gordon	11,200	11,100	99
	Murray	7,700	7,600	99
	Walker	20,200	20,000	99
	Whitfield	24,000	23,800	99
	NORTH CAROLINA			
	Cherokee	7,500	7,300	97
	Clay	2,700	2,600	96
	TENNESSEE			
	Bledsoe	3,300	3,200	97
	Bradley	25,400	25,200	99
	Grundy	4,900	4,800	98
	Hamilton	108,700	108,000	99



Net Weekly Circulation	State County	Total Households	TV Households	%
50% & Over	Mcminn	15,400	15,300	99
	Marion	9,000	8,900	99
	Meigs	2,800	2,800	100
	Polk	4,800	4,700	98
	Rhea	9,200	9,100	99
	Sequatchie	3,300	3,300	100
Between 25-49%	ALABAMA			
	De Kalb	21,300	21,100	99
	GEORGIA			
	Gilmer	4,300	4,200	98
	Union	3,900	3,800	97
Between 5-24%	TENNESSEE			
	Cumberland	11,300	11,100	98
	Franklin	11,500	11,400	99
	Monroe	10,500	10,400	99
	Roane	18,300	18,100	99
	Van Buren	1,600	1,600	100
	ALABAMA			
	Cherokee	6,800	6,700	99
	GEORGIA			
	Bartow	15,100	15,000	99
Cherokee	20,500	20,300	99	
Dawson	2,000	2,000	100	
Pickens	4,600	4,500	98	
Polk	11,700	11,600	99	
NORTH CAROLINA				
Graham	2,500	2,400	96	
TENNESSEE				
Fentress	5,500	5,400	98	
Morgan	5,700	5,600	98	
Warren	12,700	12,500	98	
Station Totals		510,200	504,800	98
Net Weekly Circulation (1985)			334,200	
Average Daily Circulation (1985)			206,800	

Tennessee—Chattanooga

WDSI-TV

Ch. 61

Network Service: None, independent.

Licensee: WDSI Ltd. Partnership, 2401 E. Main St., Chattanooga, TN 37404.

Studio: 2401 E. Main St., Chattanooga.

Telephone: 615-697-0661.

Technical Facilities: Channel No. 61 (752-758 MHz). Authorized power: 584-kw max. & 457-kw horizontal visual, 117-kw max. & 91.2-kw horizontal aural. Antenna: 980-ft. above av. terrain, 343-ft. above ground, 2313-ft. above sea level.

Latitude 35° 12' 34"
Longitude 85° 16' 39"

Holds CP for change to 2218-kw max. & 946-kw horizontal visual, 221.8-kw max. & 94.6-kw horizontal aural, 974-ft. above av. terrain, 340-ft. above ground, 2310-ft. above sea level.

Transmitter: Needleseye, Chattanooga.

Satellite Earth Stations: 2 in operation; Harris receivers.

News Service: INN.

Ownership: Michael F. Starr & Louis T. Donatelli, gen. partners, 47.5% each; Robert E. Long, ltd. partner, 3%; Howard McK. Tucker, ltd. partner, 2%. Starr & Long have interests in WHLY(FM), Leesburg, FL & WPLR(FM), New Haven, CT.

Began Operation: Jan. 24, 1972. Sale to present owners by Roy L. Hess, et al., approved by FCC Jan. 30, 1985. Previous sale by Col. Jay Sadow approved Jan. 18, 1983 (Television Digest, Vol. 22:39).

Represented (sales): Independent TV Sales.

Represented (legal): Fawer, Brian, Hardy & Zatzkis.

Represented (engineering): John Fergie & Associates.

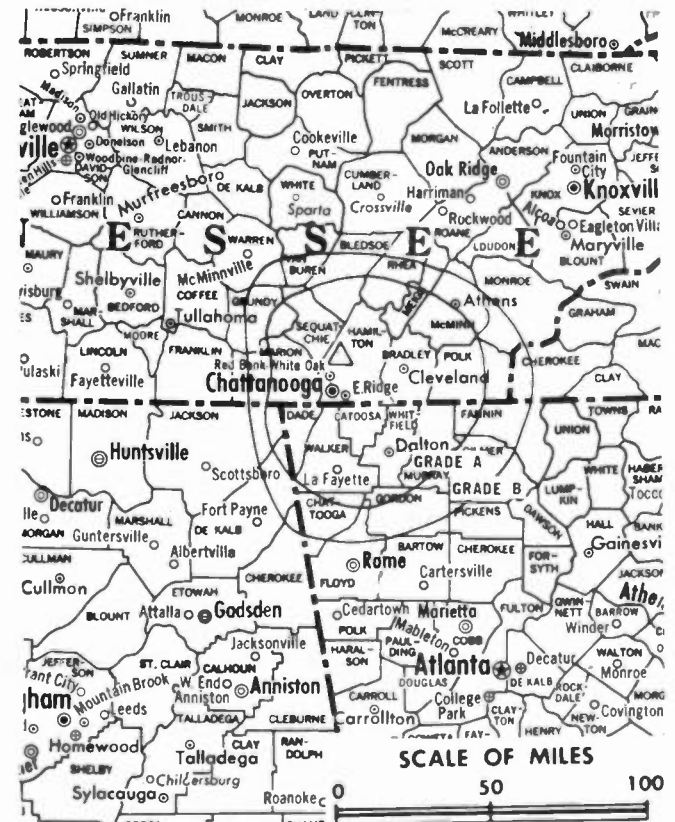
Personnel:

CLIFFORD S. PINE, general manager & program director.
CAL CASS, sales manager.
DON MILLER, operations manager.
JEFF GREGORY, director of engineering.
KAREN ROACH, office manager.
MARTY PERRY, promotion manager.

Rates: On request.

Total Households: © MSI Consumer Market Data as of 1/1/85. TV Homes, TV% and Circulation © 1985 Arbitron. County coverage based on Arbitron study.

Net Weekly Circulation	State County	Total Households	TV Households	%
Between 25-49%	GEORGIA			
	Catoosa	13,900	13,800	99
	Walker	20,200	20,000	99
	Whitfield	24,000	23,800	99



WDSI-TV BPCT—830722KG Granted 7/29/83 © American Map Corp., No. 14244

Net Weekly Circulation	State County	Total Households	TV Households	%
Between 25-49%	TENNESSEE			
	Bradley	25,400	25,200	99
	Hamilton	108,700	108,000	99
	Marion	9,000	8,900	99
	Meigs	2,800	2,800	100
	Rhea	9,200	9,100	99
Sequatchie	3,300	3,300	100	
Between 5-24%	ALABAMA			
	Jackson	19,300	19,100	99
	GEORGIA			
	Chattooga	7,700	7,600	99
Dade	4,200	4,100	99	
Murray	7,700	7,600	99	
TENNESSEE	Bledsoe	3,300	3,200	97
	Knox	125,700	124,800	99
	Mcminn	15,400	15,300	99
	Polk	4,800	4,700	98
	Station Totals		404,600	401,300
Net Weekly Circulation (1985)				111,700
Average Daily Circulation (1985)				45,600

Tennessee—Chattanooga

WTVC

Ch. 9

Network Service: ABC.

Licensee: Freedom-TV Sub Inc., Box 1150, Chattanooga, TN 37401.

Studio: Golden Gateway Shopping Center, 410 W. 6th St., Chattanooga, TN 37402.

Mailing Address: Box 1150, Chattanooga, TN 37401.

Telephone: 615-756-5500.

Technical Facilities: Channel No. 9 (186-192 MHz). Authorized power: 316-kw visual, 31.6-kw aural. Antenna: 1040-ft. above av. terrain, 278-ft. above ground, 2353-ft. above sea level.

Latitude 35° 09' 41"
Longitude 85° 19' 03"

Transmitter: Taft Hwy. & Anderson Pike, Signal Mtn., TN.

Satellite Earth Stations: 1 station-owned, 1 common carrier; Microdyne, 7-meter; Microdyne receivers.

News Services: AP, ABC.

Ownership: Freedom Newspapers. For other interests, see Group Ownership & Newspaper Ownership of TV Stations.

Began Operation: June 15, 1953 as WROM-TV, Rome, GA but quit air Dec. 5, 1957. Moved to Chattanooga and resumed operation Feb. 11, 1958 after transfer to Martin Theatres of Georgia Inc. by Dean Covington and associates was approved Oct. 30, 1957 (Television Digest, Vol. 13:40, 44). Sale of Martin Theatres to Fuqua Industries approved Feb. 7, 1969. Sale to Belo Bcstg. approved June 13, 1980. Sale to present owner approved Dec. 13, 1983 (Vol. 23:42).

Represented (sales): Petry Television Inc.

Represented (legal): Dow, Lohnes & Albertson.

Represented (engineering): Carl T. Jones Corp.

Personnel:

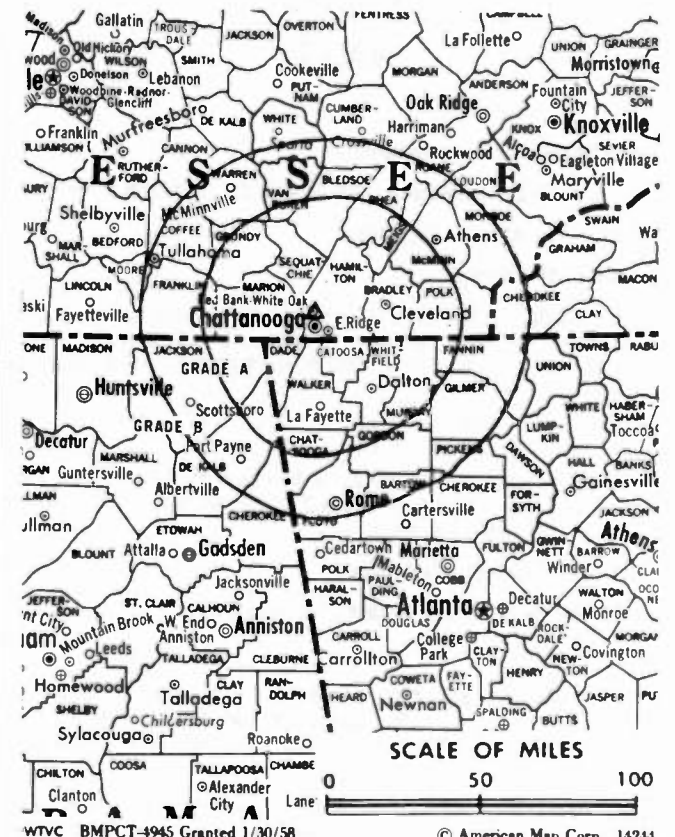
F. LEWIS ROBERTSON, general manager.
ED GROVES, general sales manager.
BILL WALLACE, news director.

Highest 30 Sec. Rate (Jan. 1, 1985): \$2000.

NETWORK BASE HOURLY RATE: \$725.

Total Households: © MSI Consumer Market Data as of 1/1/85. TV Homes, TV% and Circulation © 1985 Arbitron. County coverage based on Arbitron study.

Net Weekly Circulation	State County	Total Households	TV Households	%
50% & Over	ALABAMA			
	Jackson	19,300	19,100	99
	GEORGIA			
	Catoosa	13,900	13,800	99
	Chattooga	7,700	7,600	99
	Dade	4,200	4,100	99
	Fannin	5,700	5,600	98
	Floyd	29,500	29,200	99
	Gordon	11,200	11,100	99
	Murray	7,700	7,600	99
	Walker	20,200	20,000	99
	Whitfield	24,000	23,800	99
	TENNESSEE			
	Bledsoe	3,300	3,200	97
	Bradley	25,400	25,200	99
	Grundy	4,900	4,800	98
	Hamilton	108,700	108,000	99
Mcminn	15,400	15,300	99	



Net Weekly Circulation	State County	Total Households	TV Households	%
50% & Over	Marion	9,000	8,900	99
	Meigs	2,800	2,800	100
	Polk	4,800	4,700	98
	Rhea	9,200	9,100	99
	Sequatchie	3,300	3,300	100
Between 25-49%	ALABAMA			
	De Kalb	21,300	21,100	99
	NORTH CAROLINA			
	Cherokee	7,500	7,300	97
	TENNESSEE			
Monroe	10,500	10,400	99	
Morgan	5,700	5,600	98	
Roane	18,300	18,100	99	
Van Buren	1,600	1,600	100	
Between 5-24%	ALABAMA			
	Cherokee	6,800	6,700	99
	GEORGIA			
	Bartow	15,100	15,000	99
	Gilmer	4,300	4,200	98
	Pickens	4,600	4,500	98
	Polk	11,700	11,600	99
	Union	3,900	3,800	97
	NORTH CAROLINA			
	Clay	2,700	2,600	96
	Graham	2,500	2,400	96
	TENNESSEE			
Cumberland	11,300	11,100	98	
Franklin	11,500	11,400	99	
Station Totals		469,500	464,600	98
Net Weekly Circulation (1985)			314,600	
Average Daily Circulation (1985)			197,100	

Tennessee—Crossville

WINT-TV

Ch. 20

Network Service: None, independent.

Licensee: WINT-TV Inc., Box 972, Chanute, KS 66720.

Technical Facilities: Channel No. 20 (506-512 MHz). Authorized power: 2820-kw max. & 2340-kw horizontal visual, 447-kw aural. Antenna: 2772-ft. above av. terrain, 1103-ft. above ground, 4403-ft. above sea level.

Latitude 36° 06' 34"
Longitude 84° 20' 13"

Transmitter: Buffalo Mtn., 2.2-mi. NE of Windrock.

Ownership: Sale to Helen L., Helen R. & John A. Cunningham pends. John Cunningham owns CP for WQQB, Ch. 40, Bowling Green, KY.

Began Operation: Oct. 3, 1976; left air 1983. Plans to resume operation on Ch. 20 1985. Sale of 90% by Larry D. Hudson pends. Sale to Larry D. Hudson, James C. Thompson & Cunningham by Calvin C. Smith & John A. Cunningham approved by FCC June 3, 1983. Previous sale by Edward M. Johnson approved Feb. 27, 1979.

Personnel:

LARRY D. HUDSON, president.
JAMES C. THOMPSON, vice president.

Arbitron Data: Not available.

CABLE & TV ACTION UPDATES

Weekly reports on industry changes
Call 202—872-9200 for more information.



WINT-TV BPCT—800915KF Granted 2/2/81

© American Map Corp., No. 14244

Tennessee—Jackson

WBBJ-TV

Ch. 7

Network Service: ABC.

Licensee: Jackson Telecasters Inc., 346 Muse St., Box 2387, Jackson, TN 38301.

Studio: Television Hill.

Telephone: 901-424-4515.

Mailing Address: Box 2387, Jackson, TN 38301.

Technical Facilities: Channel No. 7 (174-180 MHz). Authorized power: 316-kw visual, 31.6-kw aural. Antenna: 1060-ft. above av. terrain, 1065-ft. above ground, 1545-ft. above sea level.

Latitude 35° 38' 15"
Longitude 88° 41' 32"

Transmitter: 6-mi. E of Jackson.

Satellite Earth Station: In operation.

News Service: AP.

Ownership: Bahakel Communications Ltd., Cy N. Bahakel, 100%. For other interests, see Group Ownership of TV Stations.

Began Operation: March 6, 1955. Sale to present owner by Dixie Bcstg. (estate of Aaron B. Robinson, majority owner) approved Aug. 17, 1966 by FCC (Television Digest, Vol. 6:17, 34).

Represented (sales): Katz Television.

Personnel:

- PHIL BRASSIE, general manager.
- GAIL MIDDLETON, program director.
- ED WARD, director of engineering.
- CATHY GOODRICH, traffic director.

Highest 30 Sec. Rate (June 8, 1984): \$570.

NETWORK BASE HOURLY RATE: \$450.

Total Households: © MSI Consumer Market Data as of 1/1/85. TV Homes, TV% and Circulation © 1985 Arbitron. County coverage based on Arbitron study.

Net Weekly Circulation	State County	Total Households	TV Households	%
50% & Over	KENTUCKY			
	Fulton	3,300	3,300	100
	MISSISSIPPI			
	Alcorn	13,000	12,800	98
	Tippah	6,700	6,600	98
	Tishomingo	7,300	7,200	99
	TENNESSEE			
	Carroll	10,300	10,200	99
	Chester	4,500	4,400	98
	Crockett	5,300	5,200	98
	Decatur	4,300	4,200	98
	Dyer	13,200	13,100	99
	Gibson	18,500	18,300	99
	Hardeman	8,000	7,900	99
	Hardin	8,600	8,400	98
Henderson	8,400	8,300	99	
Lake	2,600	2,600	100	
Mc Nairy	9,000	8,900	99	
Madison	28,300	28,000	99	
Oblon	12,300	12,200	99	



WBBJ-TV BPCT-4266 Granted 3/17/70 © American Map Corp., 14244

Net Weekly Circulation	State County	Total Households	TV Households	%
50% & Over	Wayne	5,100	5,000	98
	Weakley	12,000	11,800	99
Between 25-49%	KENTUCKY			
	Calloway	11,300	11,200	99
	MISSISSIPPI			
	Prentiss	8,800	8,700	99
	TENNESSEE			
	Benton	6,100	6,000	98
	Haywood	6,600	6,500	98
Henry	11,500	11,300	98	
Lauderdale	8,800	8,700	99	
Between 5-24%	ALABAMA			
	Franklin	10,900	10,700	98
	KENTUCKY			
	Graves	13,400	13,300	99
	Hickman	2,200	2,200	100
	MISSOURI			
	New Madrid	7,800	7,600	97
	Pemiscot	8,600	8,400	98
	MISSISSIPPI			
	Benton	2,500	2,500	100
	TENNESSEE			
Fayette	7,900	7,700	97	
Humphreys	6,100	6,100	99	
Perry	2,300	2,300	100	
Tipton	11,400	11,200	99	
Station Totals		306,900	302,800	98
Net Weekly Circulation (1985)			169,800	
Average Daily Circulation (1985)			96,700	

Tennessee—Jackson

WJVT

Ch. 16

Network Service: None, independent.

Grantee: Golden Circle Bcstg. Inc., 6815 Shallowford Rd., Chattanooga, TN 37421.

Studio: 364 N. Royal St., Jackson, TN 38301.

Telephone: 615-894-6060.

Technical Facilities: Channel No. 16 (482-488 MHz). Authorized power: 215-kw visual, 21.5-kw aural. Antenna: 572-ft. above av. terrain, 486-ft. above ground, 1006-ft. above sea level.

Latitude	35°	31'	33"
Longitude	88°	47'	10"

Transmitter: Norton Hill, Jackson.

Ownership: Lloyd Communications Group, 75%; CLW Communications Group Inc., 25%. LCG ownership: Ervin Palmquist, pres.; Jlm Carlson, v.p., 20%; Andrew Palmquist, secy.-treas.; Lloyd American Corp., 80%. CLWCG ownership: AMG International, 100%. AMGI ownership: Non-profit, non-stock corp. Spiros Zodhiates, pres.; Otto A. Anderson, sr. exec. v.p.-asst. secy.; Bobby M. McFalls, exec. v.p.; Richard Mateyka, secy.; Jim Taylor, treas.

Began Operation: April 18, 1985.

Represented (sales): Avery-Knodel Inc.

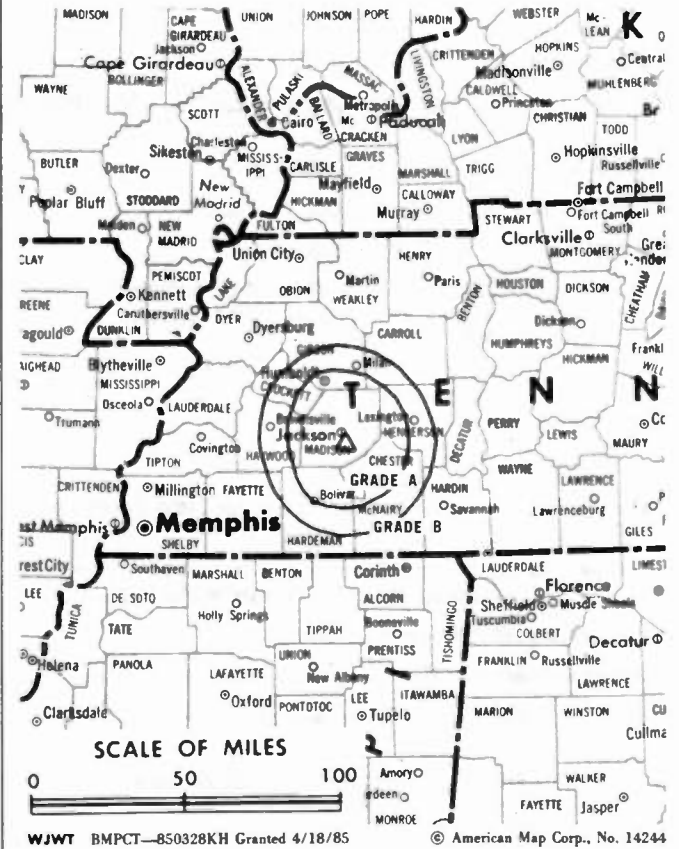
Represented (legal): John Midlen.

Represented (engineering): B. Scott Baxter & Associates.

Personnel:

BUD BORCHERT, general manager.
BILL KING, sales manager.

Highest 30 Sec. Rate: \$100.



Tennessee—Johnson City-Bristol-Kingsport

WJHL-TV

Ch. 11

Network Service: CBS.

Licensee: Roy H. Park Bcstg. of Tri-Cities Inc., Box 1130, 338 E. Main St., Johnson City, TN 37601.

Studio: 338 E. Main St., Johnson City, TN 37601.

Mailing Address: Box 1130, Johnson City, TN 37601.

Telephone: 615-926-2151. TWX: 810-575-8551.

Technical Facilities: Channel No. 11 (198-204 MHz). Authorized power: 245-kw max. visual, 30-kw max. aural. Antenna: 2320-ft. above av. terrain, 228-ft. above ground, 4398-ft. above sea level.

Latitude 36° 25' 55"
Longitude 82° 08' 15"

Transmitter: Holston Mtn.

News Services: AP, CBS.

Ownership: Park Bcstg. Inc. For other interests, see Group Ownership of TV Stations.

Began Operation: Oct. 26, 1953. Sale to present owner by W. H. Lancaster Sr. & Jr. was approved June 8, 1964 by FCC (Television Digest, Vol. 4:11, 24).

Represented (sales): Blair Television.

Represented (legal): McKenna, Wilkinson & Kiltner.

Represented (engineering): A. D. Ring & Associates.

Personnel:

W. H. LANCASTER JR., exec. vice president & general manager.
ALFRED GREGORY, program director & film buyer.
CARL DICKENSON, chief engineer.

Highest 30 Sec. Rate (Sept. 15, 1985): \$900.

NETWORK BASE HOURLY RATE: \$935.

Total Households: © MSI Consumer Market Data as of 1/1/85. TV Homes, TV% and Circulation © 1985 Arbitron. County coverage based on Arbitron study.

Net Weekly Circulation	State County	Total Households	TV Households	%
50% & Over	TENNESSEE			
	Carter	19,100	18,900	99
	Greene	20,000	19,800	99
	Hawkins	16,600	16,400	99
	Johnson	5,200	5,100	98
	Sullivan	55,700	55,400	99
	Unicoi	6,100	6,000	98
	Washington	33,600	33,400	99
	VIRGINIA			
	Buchanan	12,700	12,400	98
Dickenson	7,100	7,000	99	
Lee	9,500	9,300	98	
Russell	12,000	11,800	98	
Scott	8,700	8,500	98	
Smyth	11,900	11,700	99	
Washington	24,100	23,800	99	
Wise	17,200	16,900	98	
Between 25-49%	KENTUCKY			
	Harlan	14,700	14,500	99
	Leslie	5,200	5,000	96
	Letcher	11,200	11,000	98
	Pike	29,900	29,500	99
NORTH CAROLINA				
Ashe	8,800	8,600	98	
Avery	5,200	5,100	98	



Net Weekly Circulation	State County	Total Households	TV Households	%
Between 25-49%	Tennessee			
	Watauga	12,100	11,900	98
	Yancey	5,700	5,500	96
	Tennessee			
	Cocke	10,800	10,600	98
Hamblen	19,500	19,300	99	
Hancock	2,400	2,400	100	
VIRGINIA				
Tazewell	18,400	18,100	98	
Between 5-24%	KENTUCKY			
	Floyd	18,000	17,700	98
	Knott	6,100	5,900	97
	Perry	11,700	11,400	97
	NORTH CAROLINA			
	Caldwell	25,500	25,200	99
	Haywood	18,000	17,700	98
	Jackson	9,300	9,100	98
	Mitchell	5,300	5,200	98
	Wilkes	22,400	22,000	98
	Tennessee			
	Claiborne	9,100	8,900	98
	Grainger	6,100	6,000	98
	VIRGINIA			
	Bland	2,300	2,200	96
Grayson	7,500	7,400	99	
Wythe	9,500	9,300	98	
WEST VIRGINIA				
Mc Dowell	16,100	15,800	98	
Wyoming	12,100	11,900	98	
Station Totals		582,400	573,600	98
Net Weekly Circulation (1985)			298,000	
Average Daily Circulation (1985)			180,600	

Tennessee—Kingsport-Johnson City-Bristol

WKPT-TV

Ch. 19

Network Service: ABC.

Licensee: Holston Valley Broadcasting Corp., Box WKPT, Kingsport, TN 37662.

Studio: 222 Commerce St., Kingsport, TN 37662.

Telephone: 615-246-9578. TWX: 810-574-5180.

Technical Facilities: Channel No. 19 (500-506 MHz). Authorized power: 1255-kw max. & 447-kw horizontal visual, 251-kw max. & 89.1-kw horizontal aural. Antenna: 2320-ft. above av. terrain, 225-ft. above ground, 4398-ft. above sea level.

Latitude 36° 25' 54"
Longitude 82° 08' 15"

Transmitter: Holston Mtn., Cherokee National Forest.

Multichannel TV Sound: Stereo only.

Satellite Earth Stations: Antennas for Communications, 5-meter; Microdyne, Scientific-Atlanta & Avcom receivers.

News Services: AP, ABC, ESPN.

Ownership: Home News Publishing Co. For other interests, see Group Ownership of TV Stations.

Began Operation: Aug. 20, 1969.

Represented (sales): Avery-Knodel Inc.

Represented (legal): Cordon & Kelly.

Represented (engineering): Jules Cohen & Associates.

Personnel:

GEORGE E. DeVAULT JR., president & general manager.
RAY WALKER, vice president, station & general sales manager.
JACK JETER, sales manager.
HAROLD T. DOUGHERTY, vice president, engineering.
BETTE BYRD, controller.
STEVE LYONS, production director.
FRED FALIN, program director.

Highest One Hour Rate: \$3500.

Highest 30 Sec. Rate (July 16, 1984): \$500.

NETWORK BASE HOURLY RATE: \$325.

Total Households: © MSI Consumer Market Data as of 1/1/85. TV Homes, TV% and Circulation © 1985 Arbitron. County coverage based on Arbitron study.

Net Weekly Circulation	State County	Total Households	TV Households	%
50% & Over	KENTUCKY			
	Leslie	5,200	5,000	96
	TENNESSEE			
	Carter	19,100	18,900	99
	Sullivan	55,700	55,400	99
	Unicoi	6,100	6,000	98
	Washington	33,600	33,400	99
	VIRGINIA			
	Dickenson	7,100	7,000	99
	Russell	12,000	11,800	98
	Smyth	11,900	11,700	99
	Washington	24,100	23,800	99
	Wise	17,200	16,900	98



Net Weekly Circulation	State County	Total Households	TV Households	%
Between 25-49%	KENTUCKY			
	Harlan	14,700	14,500	99
	Letcher	11,200	11,000	98
	Perry	11,700	11,400	97
	TENNESSEE			
	Greene	20,000	19,800	99
	Hawkins	16,600	16,400	99
	Johnson	5,200	5,100	98
	VIRGINIA			
	Buchanan	12,700	12,400	98
	Lee	9,500	9,300	98
	Scott	8,700	8,500	98
Wythe	9,500	9,300	98	
Between 5-24%	KENTUCKY			
	Bell	12,100	11,900	98
	Floyd	18,000	17,700	98
	Pike	29,900	29,500	99
	NORTH CAROLINA			
	Avery	5,200	5,100	98
	Madison	6,000	5,800	97
	Watauga	12,100	11,900	98
	TENNESSEE			
	Claiborne	9,100	8,900	98
	Cocke	10,800	10,600	98
	Hamblen	19,500	19,300	99
VIRGINIA				
Bland	2,300	2,200	96	
Tazewell	18,400	18,100	98	
Station Totals		455,200	448,600	98
Net Weekly Circulation (1985)				199,300
Average Daily Circulation (1985)				93,900

Tennessee—Knoxville

WATE-TV

Ch. 6

Network Service: ABC.

Licensee: Nationwide Communications Inc., 1306 Broadway NE, Knoxville, TN 37917.

Studio: 1306 Broadway NE, Knoxville, TN 37917.

Telephone: 615-637-9666. TWX: 615-637-0711; 615-522-5167.

Technical Facilities: Channel No. 6 (82-88 MHz). Authorized power: 100-kw visual, 10-kw aural. Antenna: 1490-ft. above av. terrain, 1153-ft. above ground, 2549-ft. above sea level.

Latitude 36° 00' 13"
Longitude 83° 56' 35"

Transmitter: Sharp's Ridge Memorial Park Rd.

Multichannel TV Sound: Stereo only.

Satellite Earth Station: Comtech, 5-meter; Pinzone & Scientific-Atlanta receivers.

News Service: AP.

Ownership: A subsidiary of Nationwide Mutual Insurance Co. Clark Pollock, pres. For other interests, see Nationwide under Group Ownership of TV Stations.

Began Operation: Oct. 1, 1953. Sale to present owner by Paul Mountcastle and associates approved April 8, 1965 by FCC (Television Digest, Vol. 5:9, 15).

Represented (sales): Blair Television.

Represented (legal): Fletcher, Heald & Hildreth.

Represented (engineering): Cohen & Dippell.

Personnel:

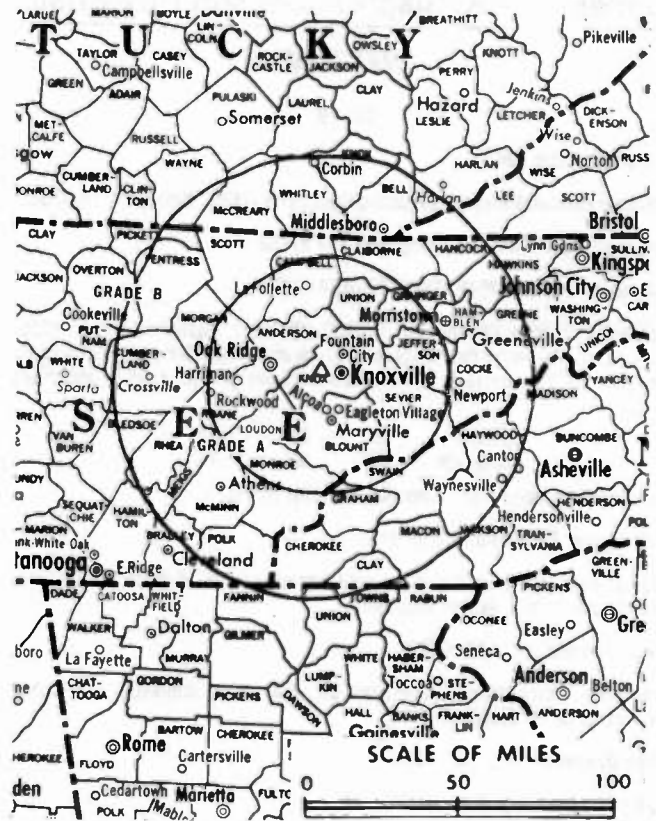
JIM MIKELS, general manager.
BOB WILLIAMS, chief engineer.
JAMES ABBOTT, station manager.
STEVE SLACK, general sales manager.
TIMOTHY FRAME, national sales manager.
BOB KING, production director.
WILLIAM PERRY, news director.
JOHN BALDWIN, promotion manager.

Highest 30 Sec. Rate (Sept. 22, 1985): \$2000.

NETWORK BASE HOURLY RATE: \$1600.

Total Households: © MSI Consumer Market Data as of 1/1/85. TV Homes, TV% and Circulation © 1985 Arbitron. County coverage based on Arbitron study.

Net Weekly Circulation	State County	Total Households	TV Households	%
50% & Over	KENTUCKY			
	Bell	12,100	11,900	98
	Harlan	14,700	14,500	99
	Knox	10,900	10,700	98
	Mc Creary	5,500	5,400	98
	Wayne	6,400	6,200	97
	Whitley	13,000	12,800	98
TENNESSEE	Anderson	26,200	26,000	99
	Blount	30,500	30,300	99
	Campbell	13,400	13,200	99
	Claiborne	9,100	8,900	98
	Cocke	10,800	10,600	98
	Cumberland	11,300	11,100	98
	Fentress	5,500	5,400	98
	Grainger	6,100	6,000	98
	Hambien	19,500	19,300	99
	Hancock	2,400	2,400	100
	Jefferson	11,600	11,500	99
	Knox	125,700	124,800	99
	Loudon	11,100	11,000	99
Monroe	10,500	10,400	99	
Morgan	5,700	5,600	98	
Roane	18,300	18,100	99	



WATE-TV BIPCT-4672 Granted 1/14/74 © American Map Corp., 142-44

Net Weekly Circulation	State County	Total Households	TV Households	%
50% & Over	Scott	6,900	6,800	99
	Sevier	17,100	16,900	99
	Union	4,600	4,500	98
Between 25-49%	TENNESSEE			
	Greene	20,000	19,800	99
	Hawkins	16,600	16,400	99
Mcminn	15,400	15,300	99	
Between 5-24%	GEORGIA			
	Fannin	5,700	5,600	98
	KENTUCKY			
	Clay	7,500	7,300	97
	Laurel	14,600	14,300	98
	Leslie	5,200	5,000	96
	Pulaski	18,100	17,700	98
	Russell	5,800	5,700	98
	NORTH CAROLINA			
	Graham	2,500	2,400	96
	Jackson	9,300	9,100	98
	Macon	8,900	8,600	97
	Yancey	5,700	5,500	96
TENNESSEE				
Meigs	2,800	2,800	100	
Overton	6,300	6,200	98	
Polk	4,800	4,700	98	
Rhea	9,200	9,100	99	
Sequatchie	3,300	3,300	100	
Sullivan	55,700	55,400	99	
Unicoi	6,100	6,000	98	
Van Buren	1,600	1,600	100	
VIRGINIA				
Lee	9,500	9,300	98	
Scott	8,700	8,500	98	
Station Totals		652,200	643,900	98
Net Weekly Circulation (1985)			403,300	
Average Daily Circulation (1985)			242,400	

Tennessee—Knoxville

WBIR-TV

Ch. 10

Network Service: CBS.

Licensee: Multimedia Inc., Box 2760, Greenville, SC 29602.

Studio: 1513 Hutchinson Ave., Knoxville, TN 37917.

Telephone: 615-637-1010. TWX: 810-583-0172.

Technical Facilities: Channel No. 10 (192-198 MHz). Authorized power: 316-kw visual, 35.5-kw aural. Antenna: 1790-ft. above av. terrain, 1504-ft. above ground, 2849-ft. above sea level.

Latitude 36° 00' 19"
Longitude 83° 56' 23"

Transmitter: Memorial Park Rd., Sharp's Ridge, Knoxville.

Satellite Earth Station: Harris, 3-meter; Harris receivers.

News Services: AP, CBS, CNN, NIWS.

Ownership: Multimedia Inc. For other Interests, see Group Ownership of TV Stations.

Began Operation: Aug. 12, 1956. Transfer to Multimedia Inc. by Southeastern Bcstg. Corp. approved Sept. 22, 1967 by FCC. Previous sale to WMRC Inc. by Taft Bcstg. Co. approved Nov. 16, 1960 (Television Digest, Vol. 16:39, 47). Sale of 70% by Gilmore N. Nunn, Mr. & Mrs. Robert L. Ashe & John P. Hart to Taft Bcstg. Co., which previously had held other 30%, was approved Oct. 29, 1959 (Vol. 15:41, 44).

Represented (sales): Katz Television.

Represented (legal): Dow, Lohnes & Albertson.

Represented (engineering): Jules Cohen & Associates.

Personnel:

JAMES M. HART, vice president & general manager.

PETER N. FENNELLY, program director & film buyer.

STEVE DEAN, promotion director.

ROBERT E. HORTON, chief engineer.

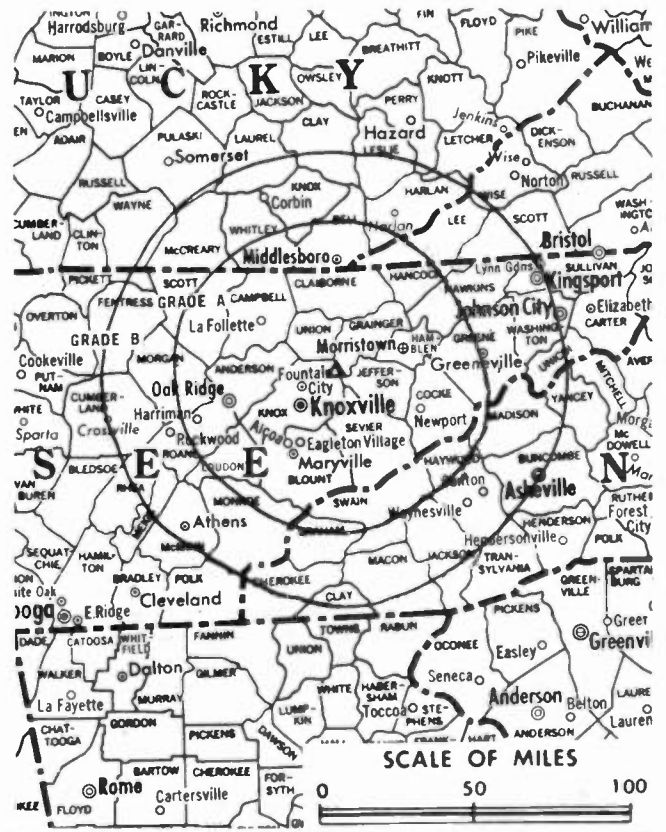
JIM SWINEHART, news director.

Highest 30 Sec. Rate (Sept. 23, 1983): \$1500.

NETWORK BASE HOURLY RATE: \$1225.

Total Households: © MSI Consumer Market Data as of 1/1/85. TV Homes, TV% and Circulation © 1985 Arbitron. County coverage based on Arbitron study.

Net Weekly Circulation	State County	Total Households	TV Households	%
50% & Over	KENTUCKY			
	Bell	12,100	11,900	98
	Harlan	14,700	14,500	99
	Knox	10,900	10,700	98
	Laurel	14,600	14,300	98
	Mc Creary	5,500	5,400	98
	Pulaski	18,100	17,700	98
	Russell	5,800	5,700	98
	Wayne	6,400	6,200	97
	Whitley	13,000	12,800	98
	NORTH CAROLINA			
	Graham	2,500	2,400	96
	TENNESSEE			
	Anderson	26,200	26,000	99
	Blount	30,500	30,300	99
Campbell	13,400	13,200	99	
Claiborne	9,100	8,900	98	
Cocke	10,800	10,600	98	
Cumberland	11,300	11,100	98	
Fentress	5,500	5,400	98	
Grainger	6,100	6,000	98	
Greene	20,000	19,800	99	
Hamblen	19,500	19,300	99	
Hancock	2,400	2,400	100	
Jefferson	11,600	11,500	99	
Knox	125,700	124,800	99	
Loudon	11,100	11,000	99	
Mcminn	15,400	15,300	99	
Monroe	10,500	10,400	99	
Morgan	5,700	5,600	98	



WBIR-TV BPCT-781006KH Granted 3/14/79

© American Map Corp., 14244

Net Weekly Circulation	State County	Total Households	TV Households	%
50% & Over	Roane	18,300	18,100	99
	Scott	6,900	6,800	99
	Sevier	17,100	16,900	99
	Union	4,600	4,500	98
VIRGINIA				
	Lee	9,500	9,300	98
Between 25-49%	GEORGIA			
	Towns	2,400	2,400	100
	KENTUCKY			
	Clay	7,500	7,300	97
	Leslie	5,200	5,000	96
TENNESSEE				
Hawkins	16,600	16,400	99	
Rhea	9,200	9,100	99	
VIRGINIA				
Wise	17,200	16,900	98	
Between 5-24%	GEORGIA			
	Fannin	5,700	5,600	98
	Union	3,900	3,800	97
	KENTUCKY			
	Jackson	4,300	4,200	98
	Letcher	11,200	11,000	98
	NORTH CAROLINA			
	Cherokee	7,500	7,300	97
	Clay	2,700	2,600	96
	Madison	6,000	5,800	97
Yancey	5,700	5,500	96	
TENNESSEE				
Meigs	2,800	2,800	100	
Polk	4,800	4,700	98	
Sullivan	55,700	55,400	99	
Unicoi	6,100	6,000	98	
Van Buren	1,600	1,600	100	
Station Totals		670,900	662,200	98
Net Weekly Circulation (1985)			454,800	
Average Daily Circulation (1985)			300,800	

Tennessee—Knoxville

WKCH-TV

Ch. 43

Network Service: None, independent.

Licensee: Knoxville Television Ltd., 7401 Kingston Pike, Knoxville, TN 37919.

Studio: 109 E. Churchwell, Knoxville, TN 37917.

Mailing Address: Box 3809, Knoxville, TN 37927.

Telephone: 615-971-4343.

Technical Facilities: Channel No. 43 (644-650 MHz). Authorized power: 2210-kw max. visual, 221-kw max. aural. Antenna: 1150-ft. above av. terrain, 1079-ft. above ground, 2179-ft. above sea level.

Latitude 35° 59' 20"
Longitude 83° 57' 45"

Transmitter: Sharp's Ridge, Knoxville.

Satellite Earth Stations: 2 in operation; Harris receivers.

News Services: CNN, Inday.

Ownership: H. Bernard Dixon, pres., Martha Kent, v.p. & David Gooch, secy., 33.33% each. Dixon has interest in Media Central Inc., see Group Ownership of TV Stations; licensee of WDBD(TV), Jackson, MS & application for LPTV. Kent has interest in applicants for Ch. 32, Lakeland, FL & for new FM in Belpre, OH.

Began Operation: Dec. 31, 1983.

Represented (sales): Independent TV Sales.

Represented (legal): Seymour M. Chase, P.C.

Represented (engineering): A. D. Ring & Associates.

Personnel:

ART LANHAM, general manager.

GLENN MINCER, general sales manager.

SUSAN NEWMAN, national sales manager.

JANET PRICE, promotion manager.

LAMAR GILBERT, chief engineer.

Highest One Hour Rate: \$4000.

Highest 30 Sec. Rate (Aug. 11, 1985): \$300.

Total Households: © MSI Consumer Market Data as of 1/1/85. TV Homes, TV% and Circulation © 1985 Arbitron. County coverage based on Arbitron study.

Net Weekly Circulation	State County	Total Households	TV Households	%
50% & Over	TENNESSEE			
	Knox	125,700	124,800	99
	Loudon	11,100	11,000	99
	Union	4,600	4,500	98



Net Weekly Circulation	State County	Total Households	TV Households	%
Between 25-49%	TENNESSEE			
	Anderson	26,200	26,000	99
	Blount	30,500	30,300	99
	Campbell	13,400	13,200	99
	Jefferson	11,600	11,500	99
Monroe	10,500	10,400	99	
Between 5-24%	TENNESSEE			
	Claiborne	9,100	8,900	98
	Cocke	10,800	10,600	98
	Grainger	6,100	6,000	98
	Hamblen	19,500	19,300	99
	Morgan	5,700	5,600	98
	Rhea	9,200	9,100	99
Roane	18,300	18,100	99	
Sevier	17,100	16,900	99	
Station Totals		329,400	326,200	99
Net Weekly Circulation (1985)			127,200	
Average Daily Circulation (1985)			54,800	

Tennessee—Knoxville

WTVK

Ch. 26

Network Service: NBC.

Licensee: South Central Communications Corp., Box 1388, Knoxville, TN 37901.

Studio: Sharp's Ridge Memorial Park Rd., Knoxville, TN 37901.

Mailing Address: Box 1388, Knoxville, TN 37901.

Telephone: 615-687-2312.

Technical Facilities: Channel No. 26 (542-548 MHz). Authorized power: 5000-kw max. & 1620-kw horizontal visual, 324-kw horizontal aural. Antenna: 1270-ft. above av. terrain, 1061-ft. above ground, 2319-ft. above sea level.

Latitude 36° 00' 36"
Longitude 83° 55' 57"

Transmitter: Sharp's Ridge Memorial Park Rd.

Satellite Earth Stations: 3 in operation; Standard Communications receivers.

FM Affiliate: WEZK, 100-kw, 97.5 MHz (No. 248), 1140-ft.

News Services: AP, NBC.

Ownership: John D. Engelbrecht, pres., 74.8%; Bettie A. Engelbrecht, secy., 24.7%; Leighman D. Groves, treas., 0.5%. South Central also operates WROZ(AM), Evansville, IN; owns WEZK(FM), Knoxville, TN; WZEZ(FM), Nashville, TN.

Began Operation: Oct. 1, 1953. Sale to present owners approved by FCC July 28, 1954 (Television Digest, Vol. 10:23, 31).

Represented (sales): Seltel Inc.

Represented (legal): Bryan, Cave, McPheeters & McRoberts.

Represented (engineering): Smith & Powstenko.

Personnel:

JOHN D. ENGELBRECHT, president.
DUANE V. EASTVOLD, vice president & general manager.
WILLIAM E. ECKSTEIN, program manager.
JERRY WHITENER, national sales manager.
HAL WANZER, news director.
CARL LAWSON, chief engineer.

Highest 30 Sec. Rate (July 26, 1984): \$350.

NETWORK BASE HOURLY RATE: \$600.

Total Households: © MSI Consumer Market Data as of 1/1/85. TV Homes, TV% and Circulation © 1985 Arbitron. County coverage based on Arbitron study.

Net Weekly Circulation	State County	Total Households	TV Households	%
50% & Over	KENTUCKY			
	Bell	12,100	11,900	98
	TENNESSEE			
	Anderson	26,200	26,000	99
	Blount	30,500	30,300	99
	Campbell	13,400	13,200	99
	Grainger	6,100	6,000	98
	Hamblen	19,500	19,300	99
	Jefferson	11,600	11,500	99
	Knox	125,700	124,800	99
	Loudon	11,100	11,000	99
	Morgan	5,700	5,600	98
	Roane	18,300	18,100	99
	Sevier	17,100	16,900	99
	Union	4,600	4,500	98



Net Weekly Circulation	State County	Total Households	TV Households	%
Between 25-49%	KENTUCKY			
	Knox	10,900	10,700	98
	Mc Creary	5,500	5,400	98
	Pulaski	18,100	17,700	98
	Whitley	13,000	12,800	98
	TENNESSEE			
	Claiborne	9,100	8,900	98
	Cocke	10,800	10,600	98
	Cumberland	11,300	11,100	98
	Monroe	10,500	10,400	99
	Rhea	9,200	9,100	99
	Scott	6,900	6,800	99
Between 5-24%	GEORGIA			
	Fannin	5,700	5,600	98
	KENTUCKY			
	Clay	7,500	7,300	97
	Harlan	14,700	14,500	99
	Laurel	14,600	14,300	98
	NORTH CAROLINA			
	Graham	2,500	2,400	96
	TENNESSEE			
	Hancock	2,400	2,400	100
	Hawkins	16,600	16,400	99
	Mcminn	15,400	15,300	99
Meigs	2,800	2,800	100	
Polk	4,800	4,700	98	
Van Buren	1,600	1,600	100	
Station Totals		495,800	489,900	98
Net Weekly Circulation (1985)				291,300
Average Daily Circulation (1985)				167,900

Tennessee—Memphis

WHBQ-TV

Ch. 13

Network Service: ABC.

Licensee: RKO General Inc., Box 11407, 485 S. Highland, Memphis, TN 38111.

Studio: Box 11407, 485 S. Highland, Memphis, TN 38111.

Telephone: 901-320-1313. TWX: 810-591-1877.

Technical Facilities: Channel No. 13 (210-216 MHz). Authorized power: 316-kw visual, 63.2-kw aural. Antenna: 1013-ft. above av. terrain, 1076-ft. above ground, 1336-ft. above sea level.

Latitude 35° 10' 28"
Longitude 89° 50' 41"

Transmitter: Raleigh-La Grange Rd.

Satellite Earth Stations: Andrew (2), 7.3-meter, 4.5-meter; Avantek receivers.

AM Affiliate: WHBQ, 5-kw (1-kw night), 560 kHz.

News Services: AP, UPI.

Ownership: RKO General Inc. For other interests, see Group Ownership of TV Stations.

Began Operation: Sept. 27, 1953.

Represented (sales): Harrington, Righter & Parsons.

Represented (legal): Pierson, Ball & Dowd.

Personnel:

ALEX BONNER, vice president & general manager.
JACK BOLTON, general sales manager.
DICK KVALE, national sales manager.
BOB LEWIS, program director.
JANICE KNAPP, promotion director.
WILLIAM J. KEY, controller.
JACK STARR, sales service director.
LARRY COUGHLAN, chief engineer.

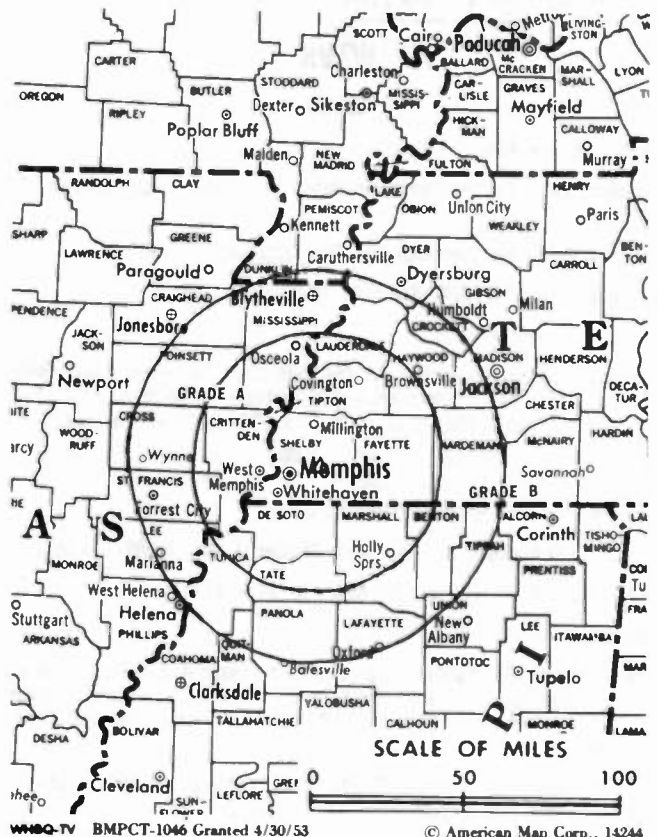
Highest One Hour Rate: \$7000.

Highest 30 Sec. Rate (July 27, 1984): \$1500.

NETWORK BASE HOURLY RATE: \$1250.

Total Households: © MSI Consumer Market Data as of 1/1/85. TV Homes, TV% and Circulation © 1985 Arbitron. County coverage based on Arbitron study.

Net Weekly Circulation	State County	Total Households	TV Households	%
50% & Over	ARKANSAS			
	Crittenden	16,300	15,900	98
	Cross	6,600	6,500	98
	Lee	4,700	4,500	96
	Mississippi	19,400	19,100	98
	Phillips	10,800	10,500	97
	Poinsett	9,400	9,300	99
	St Francis	9,600	9,400	98
	MISSOURI			
	Pemiscot	8,600	8,400	98
	MISSISSIPPI			
	Alcorn	13,000	12,800	98
	Coahoma	11,500	11,200	97
	De Soto	19,300	18,900	98
	Lafayette	11,200	11,000	98
	Marshall	9,400	9,200	98
	Panola	9,400	9,200	98
Quitman	3,800	3,700	97	
Tate	6,300	6,200	98	
Tippah	6,700	6,600	98	
Tunica	2,800	2,700	96	
TENNESSEE				
Crockett	5,300	5,200	98	
Dyer	13,200	13,100	99	



Net Weekly Circulation	State County	Total Households	TV Households	%
50% & Over	Fayette	7,900	7,700	97
	Gibson	18,500	18,300	99
	Haywood	6,600	6,500	98
	Lake	2,600	2,600	100
	Lauderdale	8,800	8,700	99
	Madison	28,300	28,000	99
	Shelby	280,200	278,100	99
	Tipton	11,400	11,200	99

Net Weekly Circulation	State County	Total Households	TV Households	%
Between 25-49%	ARKANSAS			
	Craighead	23,300	23,000	99
	Greene	11,900	11,700	98
	Monroe	4,800	4,600	96

Net Weekly Circulation	State County	Total Households	TV Households	%
	MISSOURI			
	Dunklin	13,900	13,600	98

Net Weekly Circulation	State County	Total Households	TV Households	%
	MISSISSIPPI			
	Benton	2,500	2,500	100
	Grenada	7,300	7,100	98
	Pontotoc	7,800	7,700	99
	Union	8,300	8,200	99
	Yalobusha	4,900	4,800	98

Net Weekly Circulation	State County	Total Households	TV Households	%
	TENNESSEE			
	Chester	4,500	4,400	98
	Hardeman	8,000	7,900	99
	Mc Nairy	9,000	8,900	99

Net Weekly Circulation	State County	Total Households	TV Households	%
Between 5-24%	ARKANSAS			
	Clay	8,000	7,800	97
	Jackson	7,900	7,700	97
	Randolph	6,500	6,300	97

(Continued on page A-921)

Station Totals	803,300	792,200	98
Net Weekly Circulation (1985)			520,300
Average Daily Circulation (1985)			290,100

Tennessee—Memphis

WMC-TV

Ch. 5

Network Service: NBC.

Licensee: Scripps-Howard Broadcasting Co., Box 4420, Memphis, TN 38104.

Studio: 1960 Union Ave., Memphis, TN 38104.

Mailing Address: Box 4420, Memphis, TN 38174-0420.

Telephone: 901-726-0555.

Technical Facilities: Channel No. 5 (76-82 MHz). Authorized power: 100-kw visual, 20-kw aural. Antenna: 1013-ft. above av. terrain, 1088-ft. above ground, 1335-ft. above sea level.

Latitude 35° 10' 09"
Longitude 89° 53' 12"

Transmitter: 5317 Crestview Dr., U.S. 70 & Macon Rd.

Satellite Earth Stations: 3 in operation; Scientific-Atlanta, 7-meter; Scientific-Atlanta & Harris receivers.

AM Affiliate: WMC, 5-kw, 790 kHz (ABC).

FM Affiliate: WMC-FM, 300-kw, 99.7 MHz (No. 259), 910-ft (ABC).

News Services: AP, CNN, UPI, NBC.

Ownership: Scripps-Howard Bcstg. Co. For other interests, see Group Ownership & Newspaper Ownership of TV Stations.

Began Operation: Dec. 11, 1948.

Represented (sales): Blair Television.

Represented (legal): Baker & Hostetler.

Represented (engineering): Cohen & Dippell.

Personnel:

M. E. GREINER JR., vice president & general manager.
EDWARD F. GREANEY JR., asst. general manager, news & public affairs.
RON KLAYMAN, assistant general manager, programming.
JOE COOPER, national sales manager.
JACK CALLICOTT, local sales manager.
ROBERT A. FRASE, director of engineering.
PHILIP SLAVICK, program director.
JAY PERKINS, production manager.
BUDDY SANDERS, farm director.
JAMES FROMMEL, controller.
OLIVIA HOLMES, promotion manager.

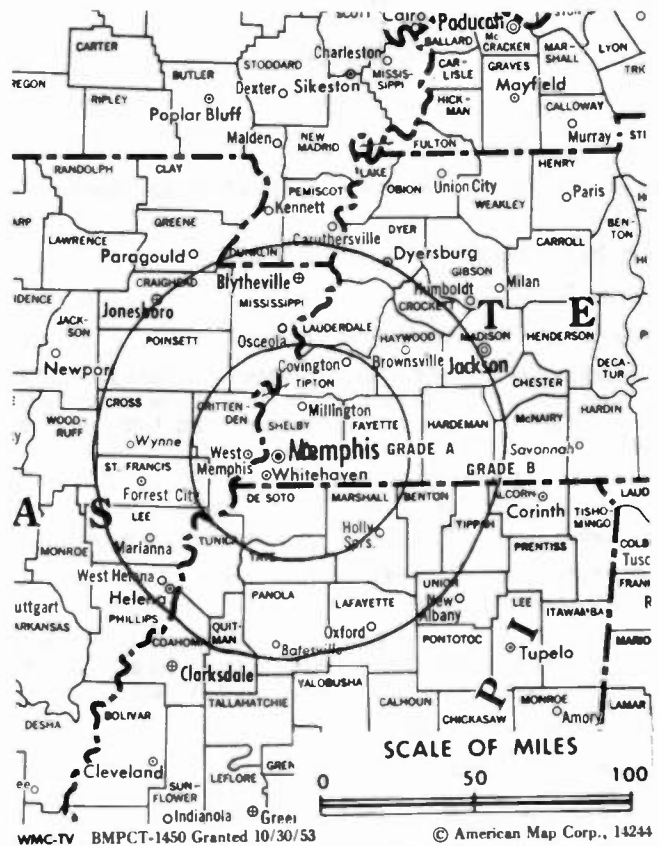
Highest One Hour Rate: \$3000.

Highest 30 Sec. Rate (July 1, 1985): \$1600.

NETWORK BASE HOURLY RATE: \$2350.

Total Households: © MSI Consumer Market Data as of 1/1/85. TV Homes, TV% and Circulation © 1985 Arbitron. County coverage based on Arbitron study.

Net Weekly Circulation	State County	Total Households	TV Households	%	
50% & Over	ARKANSAS				
		Clay	8,000	7,800	97
		Craighead	23,300	23,000	99
		Crittenden	16,300	15,900	98
		Cross	6,600	6,500	98
		Greene	11,900	11,700	98
		Lawrence	7,100	6,900	97
		Lee	4,700	4,500	96
		Mississippi	19,400	19,100	98
		Phillips	10,800	10,500	97
		Poinsett	9,400	9,300	99
		Randolph	6,500	6,300	97
		St Francis	9,600	9,400	98
		MISSOURI			
	Dunklin	13,900	13,600	98	
	Pemiscot	8,600	8,400	98	



Net Weekly Circulation	State County	Total Households	TV Households	%	
50% & Over	MISSISSIPPI				
		Alcorn	13,000	12,800	98
		Benton	2,500	2,500	100
		Coahoma	11,500	11,200	97
		De Soto	19,300	18,900	98
		Lafayette	11,200	11,000	98
		Leflore	13,100	12,800	98
		Marshall	9,400	9,200	98
		Panola	9,400	9,200	98
		Pontotoc	7,800	7,700	99
		Prentiss	8,800	8,700	99
		Quitman	3,800	3,700	97
		Tallahatchie	5,200	5,100	98
		Tate	6,300	6,200	98
	Tippah	6,700	6,600	98	
	Tunica	2,800	2,700	96	
	Union	8,300	8,200	99	
	Yalobusha	4,900	4,800	98	
	TENNESSEE				
	Chester	4,500	4,400	98	
	Crockett	5,300	5,200	98	
	Dyer	13,200	13,100	99	
	Fayette	7,900	7,700	97	
	Gibson	18,500	18,300	99	
	Hardeman	8,000	7,900	99	
	Haywood	6,600	6,500	98	
	Lake	2,600	2,600	100	
	Lauderdale	8,800	8,700	99	
	Mc Nairy	9,000	8,900	99	
	Madison	28,300	28,000	99	
	Shelby	280,200	278,100	99	
	Tipton	11,400	11,200	99	

(Continued on page A-921)

Station Totals	935,100	920,900	98
Net Weekly Circulation (1985)			667,100
Average Daily Circulation (1985)			424,200

Tennessee—Memphis

WMKW-TV

Ch. 30

Network Service: None, independent.

Licensee: The Television Corp. of Memphis, 161 Jefferson Ave., Memphis, TN 38103.

Studio: 2876 Director's Cove, Memphis, TN 38131.

Telephone: 901-346-3030.

Mailing Address: Box 30030, Memphis, TN 38130.

Technical Facilities: Channel No. 30 (566-572 MHz). Authorized power: 2500-kw max. & 1010-kw horizontal visual, 250-kw max. & 101-kw horizontal aural. Antenna: 1002-ft. above av. terrain, 1114-ft. above ground, 1449-ft. above sea level.

Latitude 35° 09' 17"
Longitude 89° 49' 20"

Transmitter: WKNO-TV tower, 2.5-mi. NE of Memphis on L & N Railroad.

Satellite Earth Stations: 2 in operation; Scientific-Atlanta, 4.6-meter; Scientific-Atlanta & Automation Techniques receivers.

Ownership: The TVX Broadcast Group, 51%; Memphis Thirty Inc., 49%. Memphis Thirty ownership: Kemmons Wilson & family. For other interests, see Television Corp. Stations in Group Ownership of TV Stations.

Began Operation: April 18, 1983.

Represented (sales): Seltel Inc.

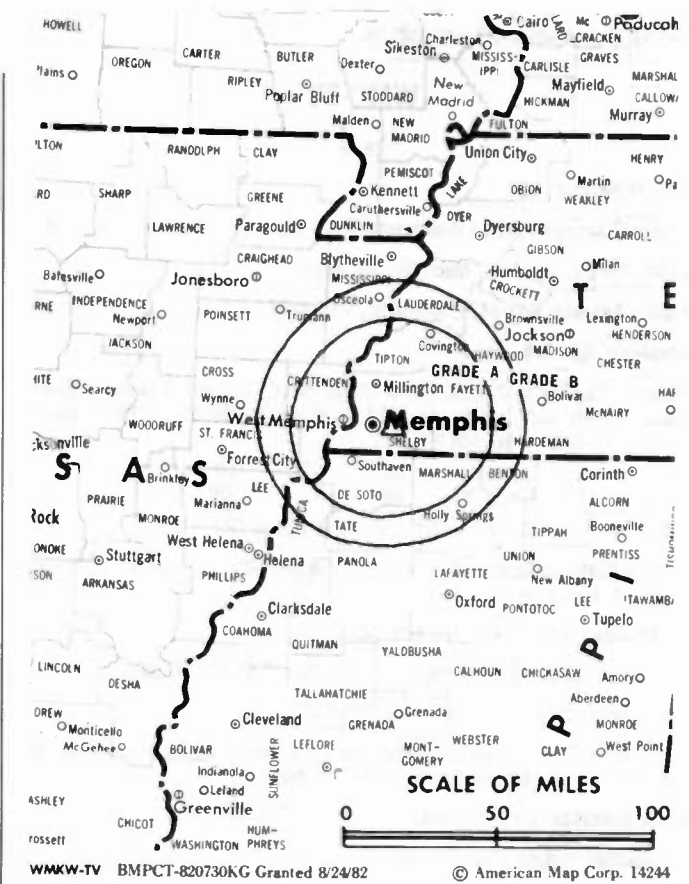
Represented (legal): Kenkel, Barnard & Edmundson, P.C.

Represented (engineering): Lawrence Behr Associates.

Personnel:

TIM McDONALD, president.
TIMOTHY M. LYNCH, vice president & general manager.
JEFFERY L. FEYES, general sales manager.

Highest 30 Sec. Rate (July 1, 1985): \$250.



Net Weekly Circulation	State County	Total Households	TV Households	%
Between 25-49%	TENNESSEE			
	Fayette	7,900	7,700	97
	Tipton	11,400	11,200	99
Between 5-24%	ARKANSAS			
	Craighead	23,300	23,000	99
	Cross	6,600	6,500	98
	Lee	4,700	4,500	96
	Mississippi	19,400	19,100	98
	MISSISSIPPI			
	Benton	2,500	2,500	100
	Quitman	3,800	3,700	97
	TENNESSEE			
	Hardeman	8,000	7,900	99
	Haywood	6,600	6,500	98
	Lauderdale	8,800	8,700	99
Station Totals		465,700	460,200	98
Net Weekly Circulation (1985)			209,100	
Average Daily Circulation (1985)			81,200	

Total Households: © MSI Consumer Market Data as of 1/1/85. TV Homes, TV% and Circulation © 1985 Arbitron. County coverage based on Arbitron study.

Net Weekly Circulation	State County	Total Households	TV Households	%
50% & Over	MISSISSIPPI			
	De Soto	19,300	18,900	98
	Tate	6,300	6,200	98
	TENNESSEE			
	Shelby	280,200	278,100	99
Between 25-49%	ARKANSAS			
	Crittenden	16,300	15,900	98
	Poinsett	9,400	9,300	99
	MISSISSIPPI			
	Marshall	9,400	9,200	98
	Panola	9,400	9,200	98
	Tunica	2,800	2,700	96

Tennessee—Memphis

WPTY-TV

Ch. 24

Network Service: None, independent.

Licensee: WPTY Television, a Ltd. Partnership, 2225 Union Ave., Memphis, TN 38104.

Studio: 2225 Union Ave., Memphis, TN 38104.

Telephone: 901-278-2424. TWX: 810-591-1201.

Technical Facilities: Channel No. 24 (530-536 MHz). Authorized power: 2340-kw max. & 1950-kw horizontal visual, 234-kw max. & 195-kw horizontal aural. Antenna: 1020-ft. above av. terrain, 1053-ft. above ground, 1348-ft. above sea level.

Latitude 35° 12' 11"
Longitude 89° 48' 16"

Transmitter: Kate Bond Rd. & U.S. Hwy. 64, Memphis.

Satellite Earth Station: Scientific-Atlanta, 4.5-meter; Scientific-Atlanta receivers.

News Service: CNN.

Ownership: Precht Communications of Tennessee, gen. partner, 74.18%; David H. & Robert B. Strassler, Ltd. partners, 4.35% each; 25 others with less than 2% each. PCOT ownership: Eagle Communications Inc., 100%. PCI ownership: Robert H. Precht, pres; Canio Michael Anthony Cerrata, v.p.; Elizabeth Precht, secy.-treas.; Jeffrey R. Mann, asst. secy.; Richard Sadowsky. Eagle Communications, a wholly-owned subsidiary of Precht Communications, is licensee of KECI-TV, Missoula, KTVM(TV), Butte & KCFW-TV, Kalispell, MT; TV translators in ID & MT.

Began Operation: Sept. 10, 1978. Sale to present owners by Martin F. Connelly, Arthur E. Muth, et al., approved by FCC July 23, 1984.

Represented (sales): Petry Television Inc.

Represented (legal): Cohn & Marks.

Personnel:

MARGARET ANNE RAGSDALE, general manager.

STEVE BARRY, general sales manager.

GEORGE CAUSET, chief engineer.

LINDA THREET, business manager.

RICKA RAIFORD, program director.

Highest 30 Sec. Rate: \$400.

Total Households: © MSI Consumer Market Data as of 1/1/85. TV Homes, TV% and Circulation © 1985 Arbitron. County coverage based on Arbitron study.

Net Weekly Circulation	State County	Total Households	TV Households	%
50% & Over	ARKANSAS			
	Crittenden	16,300	15,900	98
	Mississippi	19,400	19,100	98
	Poinsett	9,400	9,300	99
	MISSOURI			
	Dunklin	13,900	13,600	98
	Pemiscot	8,600	8,400	98
	MISSISSIPPI			
	Alcorn	13,000	12,800	98
	De Soto	19,300	18,900	98
	Marshall	9,400	9,200	98
	Tate	6,300	6,200	98
Tunica	2,800	2,700	96	
TENNESSEE				
Fayette	7,900	7,700	97	
Haywood	6,600	6,500	98	
Lauderdale	8,800	8,700	99	
Shelby	280,200	278,100	99	
Tipton	11,400	11,200	99	
Between 25-49%	ARKANSAS			
	Cross	6,600	6,500	98
	Greene	11,900	11,700	98
	Lee	4,700	4,500	96
	Phillips	10,800	10,500	97
	St Francis	9,600	9,400	98
	Woodruff	3,900	3,800	97



Net Weekly Circulation	State County	Total Households	TV Households	%
Between 25-49%	MISSISSIPPI			
	Coahoma	11,500	11,200	97
	Lafayette	11,200	11,000	98
	Panola	9,400	9,200	98
	Quitman	3,800	3,700	97
Tippah	6,700	6,600	98	
Between 5-24%	TENNESSEE			
	Crockett	5,300	5,200	98
	Dyer	13,200	13,100	99
	Gibson	18,500	18,300	99
	Hardeman	8,000	7,900	99
	Lake	2,600	2,600	100
	Mc Nairy	9,000	8,900	99
	Madison	28,300	28,000	99
	ARKANSAS			
	Clay	8,000	7,800	97
	Craighead	23,300	23,000	99
	Lawrence	7,100	6,900	97
Monroe	4,800	4,600	96	
MISSOURI				
New Madrid	7,800	7,600	97	
MISSISSIPPI				
Benton	2,500	2,500	100	
Prentiss	8,800	8,700	99	
Tallahatchie	5,200	5,100	98	
Union	8,300	8,200	99	
Yalobusha	4,900	4,800	98	
TENNESSEE				
Chester	4,500	4,400	98	
Obion	12,300	12,200	99	
Station Totals		705,800	696,200	98
Net Weekly Circulation (1985)				342,300
Average Daily Circulation (1985)				150,400

Tennessee—Memphis

WREG-TV

Ch. 3

Network Service: CBS.

Licensee: The New York Times Broadcasting Service Inc., 803 Channel 3 Drive, Memphis, TN 38103.

Studio: 803 Channel 3 Drive, Memphis, TN 38103.

Telephone: 901-525-3333. TWX: 810-591-1365.

Technical Facilities: Channel No. 3 (60-66 MHz). Authorized power: 100-kw visual, 20-kw aural. Antenna: 1000-ft. above av. terrain, 1077-ft. above ground, 1349-ft. above sea level.

Latitude 35° 10' 52.19"
Longitude 89° 49' 56.11"

Transmitter: 2.75-mi. SE of Bartlett.

Satellite Earth Stations: Scientific-Atlanta, (2) 7-meter, (1) 4.7-meter; Scientific-Atlanta receivers.

News Services: AP, UPI, CBS, National Weather Service.

Ownership: New York Times Co. Inc. New York Times also owns KFSM-TV, Fort Smith, AR; WHNT-TV, Huntsville, AL; Interstate Bcstg. Co., licensee of WQXR-AM-FM, New York, NY & is buying WQAD-TV, Moline, IL.

Began Operation: Jan. 1, 1956. Sale to present owner by Cowles Bcstg. approved by FCC Aug. 18, 1971 (Television Digest, Vol. 10:44; 11:34). Sale to Cowles by Hoyt B. Wooten approved by FCC April 24, 1963 (Vol. 3:1, 17).

Represented (sales): Katz Television.

Represented (legal): Koteen & Naftalin.

Represented (engineering): A. D. Ring & Associates.

Personnel:

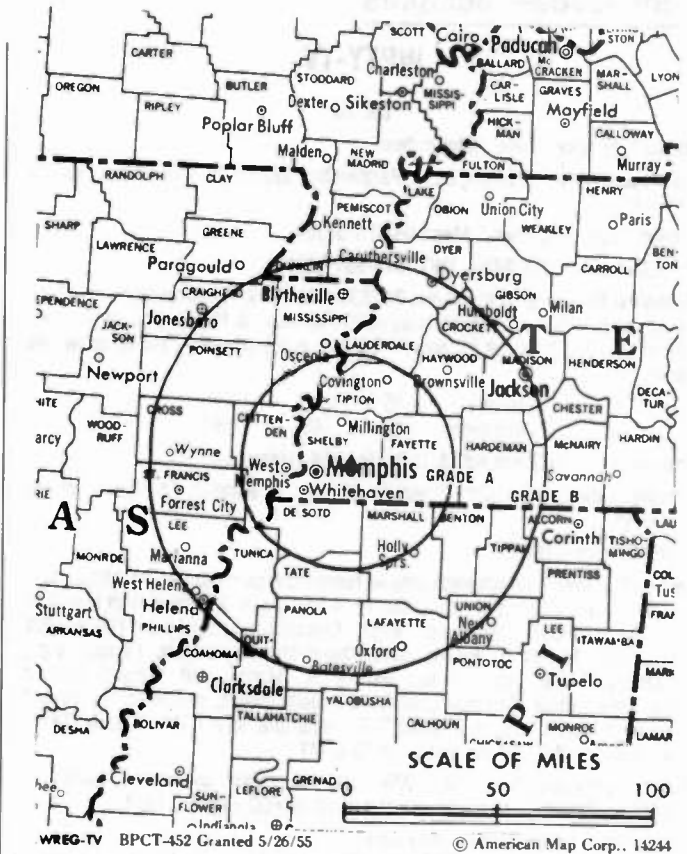
FRANK ROBERTS, president & general manager.
JACK MICHAEL, vice president, program director & film buyer.
BILLY W. MILLER, vice president & business manager.
OLIN F. MORRIS, v.p. & director of marketing & client services.
HUGH PULLEY, general sales manager.
JIM HAWKINS, national sales manager.
ROBERT EOFF, promotion manager & assistant program director.
CHARLES C. SCHMIDT, news director.
JOHN JACKSON, chief engineer.
BERNARD COHN, operations manager.
CAL CROWELL, production manager.

Highest 30 Sec. Rate (March 30, 1985): \$3500.

NETWORK BASE HOURLY RATE: \$2417.

Total Households: © MSI Consumer Market Data as of 1/1/85. TV Homes, TV% and Circulation © 1985 Arbitron. County coverage based on Arbitron study.

Net Weekly Circulation	State County	Total Households	TV Households	%
50% & Over	ARKANSAS			
	Clay	8,000	7,800	97
	Craighead	23,300	23,000	99
	Crittenden	16,300	15,900	98
	Cross	6,600	6,500	98
	Greene	11,900	11,700	98
	Lee	4,700	4,500	96
	Mississippi	19,400	19,100	98
	Phillips	10,800	10,500	97
	Poinsett	9,400	9,300	99
	St Francis	9,600	9,400	98
	MISSOURI			
	Dunklin	13,900	13,600	98
	Pemiscot	8,600	8,400	98
MISSISSIPPI				
Alcorn	13,000	12,800	98	
Benton	2,500	2,500	100	
Coahoma	11,500	11,200	97	
De Soto	19,300	18,900	98	



WREG-TV BPCT-452 Granted 5/26/55 © American Map Corp., 14244

Net Weekly Circulation	State County	Total Households	TV Households	%
50% & Over	Lafayette	11,200	11,000	98
	Marshall	9,400	9,200	98
	Panola	9,400	9,200	98
	Prentiss	8,800	8,700	99
	Quitman	3,800	3,700	97
	Tate	6,300	6,200	98
	Tippah	6,700	6,600	98
	Tunica	2,800	2,700	96
	Union	8,300	8,200	99
	Yalobusha	4,900	4,800	98

TENNESSEE

Chester	4,500	4,400	98
Crockett	5,300	5,200	98
Dyer	13,200	13,100	99
Fayette	7,900	7,700	97
Gibson	18,500	18,300	99
Hardeman	8,000	7,900	99
Hardin	8,600	8,400	98
Haywood	6,600	6,500	98
Henderson	8,400	8,300	99
Lauderdale	8,800	8,700	99
Mc Nairy	9,000	8,900	99
Madison	28,300	28,000	99
Shelby	280,200	278,100	99
Tipton	11,400	11,200	99

Net Weekly Circulation	State County	Total Households	TV Households	%
Between 25-49%	ARKANSAS			
	Jackson	7,900	7,700	97
	Lawrence	7,100	6,900	97
	Monroe	4,800	4,600	96
Randolph	6,500	6,300	97	

(Continued on page A-921)

Station Totals	870,400	857,700	98
Net Weekly Circulation (1985)			649,700
Average Daily Circulation (1985)			427,100

Tennessee—Murfreesboro-Nashville

WFYZ

Ch. 39

Network Service: None, independent.

Grantee: Channel 39 of Murfreesboro Ltd. Partnership, One Commerce Place, Suite 825, Nashville, TN 37239.

Studio: 111 W. College St., Murfreesboro, TN 37130.

Telephone: 615-895-3240.

Technical Facilities: Channel No. 39 (620-626 MHz). Authorized power: 5000-kw max. visual, 500-kw max. aural. Antenna: 821-ft. above av. terrain, 878-ft. above ground, 1449-ft. above sea level.

Latitude 36° 04' 54"
Longitude 86° 25' 57"

Transmitter: Lone Oak Rd., 2.36-mi. SW of Gladeville.

Ownership: Channel 39 of Murfreesboro Inc., gen. partner, 40%; William E. Geissler & Douglas F. Ruhe, gen. partners, 5.1% each; Mid-Tenn TV 39 Ltd., ltd. partner, 49%. MTT 39 Ltd. ownership: James D. Moore, gen. partner, 5%; Harold J. DeBlanc Jr., ltd. partner, 8.13%; Jerry D. Fridrich, Waylon Jennings & Lee Greenwood, ltd. partners, 5.42% each; 28 others, none with more than 5%; 9.62% unassigned. Channel 39 ownership: John Ratiiff, pres., 7.22%; Judith Geissler, v.p., 14.44%; Clarice Minter, secy., 6%; Rosemary W. Owens, treas., 6%; Beverly Ruhe, 14.44%; Nancy W. Sanders & James Vann, 6% each; others, none with as much as 5%. Several principals have interest in Focus Bcstg. Co., WFBN, Joliet, IL. For other interests, see WFBN.

Began Operation: Dec. 30, 1983.

Represented (sales): Seltel Inc.

Represented (legal): Reddy, Begley & Martin.

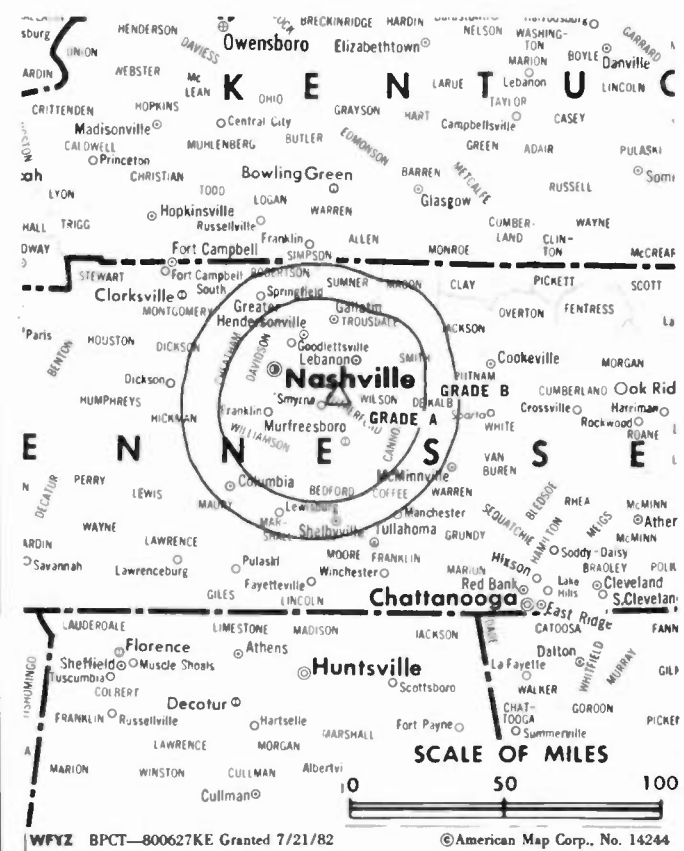
Personnel:

TERRY BOOKOUT, general manager.

Highest 30 Sec. Rate: \$350.

Total Households: © MSI Consumer Market Data as of 1/1/85. TV Homes, TV% and Circulation © 1985 Arbitron. County coverage based on Arbitron study.

Net Weekly Circulation	State County	Total Households	TV Households	%
Between 25-49%	TENNESSEE			
	Davidson	186,100	185,200	100
	Rutherford	32,000	31,800	99
	Trousdale	2,500	2,500	100
	Wilson	21,600	21,400	99



Net Weekly Circulation	State County	Total Households	TV Households	%
TENNESSEE				
Between 5-24%	Bedford	10,300	10,200	99
	Cannon	3,900	3,900	100
	De Kalb	5,500	5,400	98
	Dickson	11,700	11,600	99
	Hickman	5,400	5,300	98
	Jackson	3,400	3,300	97
	Macon	6,200	6,100	98
	Maury	19,300	19,100	99
	Robertson	13,500	13,400	99
	Sumner	32,200	31,900	99
Williamson	22,100	21,900	99	
Station Totals		375,700	373,000	99
Net Weekly Circulation (1985)			91,900	
Average Daily Circulation (1985)			27,600	

Tennessee—Nashville

WCAY-TV

Ch. 30

Network Service: None, independent.

Licensee: Television Corp. of Tennessee, 418 Boush St., Norfolk, VA 23510.

Studio: 300 Peabody St., Nashville, TN 37210.

Telephone: 615-256-3030.

Technical Facilities: Channel No. 30 (566-572 MHz). Authorized power: 5000-kw max. visual, 500-kw max. aural. Antenna: 1415-ft. above av. terrain, 1249-ft. above ground, 2017-ft. above sea level.

Latitude 36° 15' 50"
Longitude 86° 47' 38"

Transmitter: 1-mi. S of intersection of 124 & Old Hickory Blvd.

Satellite Earth Stations: 2 in operation.

Ownership: The Television Corp. Stations, 55.64%; Richard Lewis, Richard Fulton, James R. McKinney, George Barrett, William R. Willis & Amon C. Evans, 4% each. For Television Corp. Stations other interests, see Group Ownership of TV Stations.

Began Operation: Feb. 18, 1984.

Represented (sales): TeleRep Inc.

Represented (legal): Clark & Stant.

Represented (engineering): Lawrence Behr Associates Inc.

Personnel:

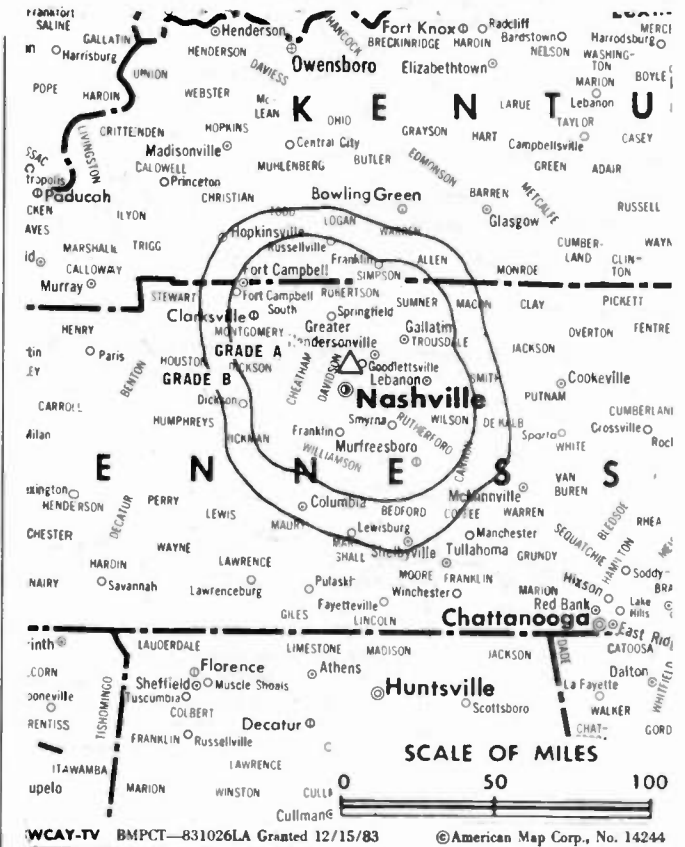
JOHN WALSER, vice president & general manager.
FRITZ MILLS, general sales manager.

Highest One Hour Rate: \$3000.

Highest 30 Sec. Rate: \$500.

Total Households: © MSI Consumer Market Data as of 1/1/85. TV Homes, TV% and Circulation © 1985 Arbitron. County coverage based on Arbitron study.

Net Weekly Circulation	State County	Total Households	TV Households	%
50% & Over	TENNESSEE			
	Dickson	11,700	11,600	99
Between 25-49%	KENTUCKY			
	Allen	5,700	5,600	98
	Simpson	5,500	5,400	98
	Todd	4,300	4,300	100
	TENNESSEE			
	Cheatham	8,300	8,200	99
	Davidson	186,100	185,200	100
	De Kalb	5,500	5,400	98
	Hickman	5,400	5,300	98
	Montgomery	30,400	30,200	99
Robertson	13,500	13,400	99	
Rutherford	32,000	31,800	99	
Sumner	32,200	31,900	99	
Trousdale	2,500	2,500	100	
Williamson	22,100	21,900	99	
Wilson	21,600	21,400	99	



WCAY-TV BMPCT—831026LA Granted 12/15/83 © American Map Corp., No. 14244

Net Weekly Circulation	State County	Total Households	TV Households	%
Between 5-24%	KENTUCKY			
	Barren	13,300	13,200	99
	Butler	4,000	3,900	97
	Caldwell	5,100	5,000	98
	Christian	21,200	21,000	99
	Logan	9,200	9,100	99
	Metcalfe	3,700	3,600	97
	Muhlenberg	11,500	11,400	99
	Ohio	8,100	8,000	99
	Warren	28,300	28,000	99
	TENNESSEE			
	Bedford	10,300	10,200	99
	Cannon	3,900	3,900	100
	Houston	2,400	2,400	100
	Humphreys	6,100	6,100	99
	Lawrence	12,600	12,400	98
	Lewis	3,400	3,400	100
	Macon	6,200	6,100	98
	Marshall	7,600	7,500	99
	Mauy	19,300	19,100	99
Putnam	18,400	18,200	99	
Smith	5,600	5,500	98	
Stewart	3,500	3,500	100	
Van Buren	1,600	1,600	100	
White	7,400	7,300	99	
Station Totals		599,500	594,500	99
Net Weekly Circulation (1985)				188,900
Average Daily Circulation (1985)				74,900

Tennessee—Nashville

WKRN-TV

Ch. 2



BLAIR TELEVISION

Network Service: ABC.

Licensee: Knight-Ridder Broadcasting Inc., 441 Murfreesboro Rd., Nashville, TN 37210.

Studio: 441 Murfreesboro Rd., Nashville, TN 37210.

Telephone: 615-259-2200. TWX: 810-371-1943.

Technical Facilities: Channel No. 2 (54-60 MHz). Authorized power: 100-kw visual, 10-kw aural. Antenna: 1353-ft. above av. terrain, 942-ft. above ground, 2049-ft. above sea level.

Latitude 36° 02' 49"
Longitude 86° 49' 49"

Transmitter: 1406 Old Hickory Blvd., 8-mi. S of Nashville.

Satellite Earth Stations: Andrew, 9-meter; Scientific-Atlanta & Avante receivers.

News Services: AP, UPI.

Ownership: Knight-Ridder Bcstg. Inc. For other interests, see Group Ownership & Newspaper Ownership of TV Stations.

Began Operation: Nov. 28, 1953 on Ch. 8. Sale to present owner by General Electric Bcstg. Co. approved by FCC Sept. 28, 1983 (Television Digest, Vol. 22:48; 23:18). Sale to General Electric by Louis R. Draughton & associates approved April 6, 1966 (Vol. 5:41; 6:15).

Represented (sales): Harrington, Righter & Parsons Inc.

Represented (legal): Wilmer, Cutler & Pickering.

Personnel:

- ARTHUR ELLIOT, president & general manager.
- ROBERT BRENNAN, business manager.
- MICHAEL SULLIVAN, manager, news.
- GARY SHIPLEY, national sales manager.
- WILLIAM LAMB, local sales manager.
- EVELYN KELLER, program & promotion manager.
- GENE PARKER, chief engineer.
- LARRY ROE, production manager.

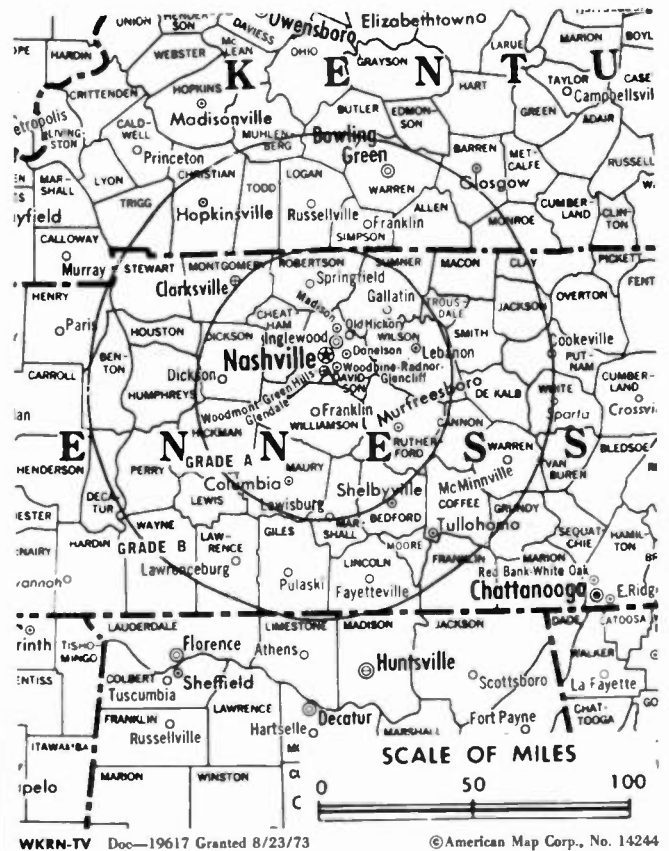
Highest One Hour Rate: \$12,000.

Highest 30 Sec. Rate (Aug. 1, 1985): \$6000.

NETWORK BASE HOURLY RATE: \$1050.

Total Households: © MSI Consumer Market Data as of 1/1/85. TV Homes, TV% and Circulation © 1985 Arbitron. County coverage based on Arbitron study.

Net Weekly Circulation	State County	Total Households	TV Households	%
50% & Over	KENTUCKY			
	Allen	5,700	5,600	98
	Christian	21,200	21,000	99
	Cumberland	2,900	2,800	97
	Monroe	4,700	4,600	98
	Todd	4,300	4,300	100
	Trigg	3,500	3,500	100



Net Weekly Circulation	State County	Total Households	TV Households	%
50% & Over	TENNESSEE			
	Bedford	10,300	10,200	99
	Benton	6,100	6,000	98
	Cannon	3,900	3,900	100
	Cheatham	8,300	8,200	99
	Clay	3,000	2,900	97
	Coffee	14,800	14,700	99
	Davidson	186,100	185,200	100
	Decatur	4,300	4,200	98
	De Kalb	5,500	5,400	98
	Dickson	11,700	11,600	99
	Franklin	11,500	11,400	99
	Giles	9,200	9,100	99
	Henry	11,500	11,300	98
	Hickman	5,400	5,300	98
	Houston	2,400	2,400	100
	Humphreys	6,100	6,100	99
	Jackson	3,400	3,300	97
	Lawrence	12,600	12,400	98
	Lewis	3,400	3,400	100
	Macon	6,200	6,100	98
	Marshall	7,600	7,500	99
	Maury	19,300	19,100	99
Montgomery	30,400	30,200	99	
Moore	1,500	1,500	100	
Overton	6,300	6,200	98	
Perry	2,300	2,300	100	
Putnam	18,400	18,200	99	
Robertson	13,500	13,400	99	
Rutherford	32,000	31,800	99	
Smith	5,600	5,500	98	
Stewart	3,500	3,500	100	
Sumner	32,200	31,900	99	

(Continued on page A-921)

Station Totals	835,800	827,600	99
Net Weekly Circulation (1985)		572,300	
Average Daily Circulation (1985)		317,700	

Tennessee—Nashville

WSMV

Ch. 4

Network Service: NBC.

Licensee: Gillett Bcstg. of Tennessee Inc., 5700 Knob Rd., Nashville, TN 37209.

Studio: 5700 Knob Rd., Nashville, TN 37209.

Telephone: 615-749-2244. TWX: 810-371-1148.

Technical Facilities: Channel No. 4 (66-72 MHz). Authorized power: 100-kw visual, 20-kw aural. Antenna: 1410-ft. above av. terrain, 1369-ft. above ground, 2049-ft. above sea level.

Latitude 36° 08' 27.2"
Longitude 86° 51' 56.2"

Transmitter: 5700 Knob Rd.

Satellite Earth Stations: Netcom Star, 3-meter; Microdyne receivers.

News Services: AP, UPI, CNN.

Ownership: See Group Ownership of TV Stations.

Began Operation: Sept. 30, 1950. Sale to present owner by NLT Corp. approved by FCC Sept. 14, 1981 (Television Digest, Vol. 21:20).

Represented (sales): MMT Sales Inc.

Represented (legal): Pepper & Corazzini.

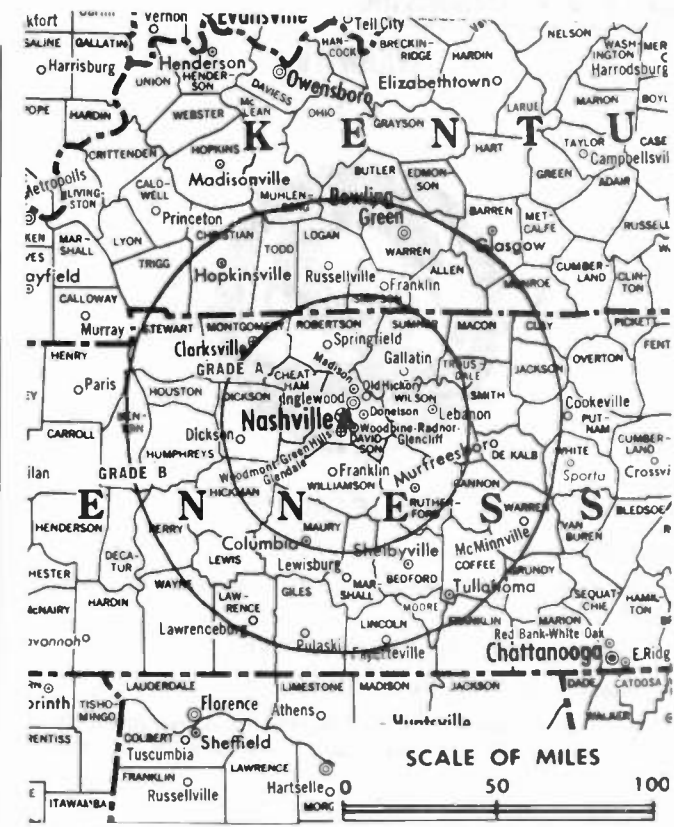
Personnel:

- MIKE KETTENRING, president & general manager.
- DAN AKENS, station manager.
- BOB STETTNER, general sales manager.
- JOHN WESTERBERG, station sales manager.
- JIM BANKSTON, national sales manager.
- JOHN DOLIVE, operations manager.
- BOB SELWYN, news director.

NETWORK BASE HOURLY RATE: \$1800.

Total Households: © MSI Consumer Market Data as of 1/1/85. TV Homes, TV% and Circulation © 1985 Arbitron. County coverage based on Arbitron study.

Net Weekly Circulation	State County	Total Households	TV Households	%	
50% & Over	KENTUCKY				
	Allen	5,700	5,600	98	
	Barren	13,300	13,200	99	
	Butler	4,000	3,900	97	
	Christian	21,200	21,000	99	
	Clinton	3,400	3,300	97	
	Cumberland	2,900	2,800	97	
	Logan	9,200	9,100	99	
	Metcalfe	3,700	3,600	97	
	Monroe	4,700	4,600	98	
	Muhlenberg	11,500	11,400	99	
	Simpson	5,500	5,400	98	
	Todd	4,300	4,300	100	
	Trigg	3,500	3,500	100	
	Warren	28,300	28,000	99	
		TENNESSEE			
	Bedford	10,300	10,200	99	
Benton	6,100	6,000	98		
Cannon	3,900	3,900	100		
Carroll	10,300	10,200	99		
Cheatham	8,300	8,200	99		
Clay	3,000	2,900	97		
Coffee	14,800	14,700	99		
Davidson	186,100	185,200	100		
Decatur	4,300	4,200	98		
De Kalb	5,500	5,400	98		
Dickson	11,700	11,600	99		
Franklin	11,500	11,400	99		
Giles	9,200	9,100	99		



WWSMV BPCT-4851 Granted 6/18/75 © American Map Corp., 14244

Net Weekly Circulation	State County	Total Households	TV Households	%
50% & Over	Henderson	8,400	8,300	99
	Henry	11,500	11,300	98
	Hickman	5,400	5,300	98
	Houston	2,400	2,400	100
	Humphreys	6,100	6,100	99
	Jackson	3,400	3,300	97
	Lawrence	12,600	12,400	98
	Lewis	3,400	3,400	100
	Lincoln	9,900	9,800	99
	Macon	6,200	6,100	98
	Marshall	7,600	7,500	99
	Maury	19,300	19,100	99
	Montgomery	30,400	30,200	99
	Moore	1,500	1,500	100
	Overton	6,300	6,200	98
	Perry	2,300	2,300	100
	Pickett	1,600	1,600	100
	Putnam	18,400	18,200	99
	Robertson	13,500	13,400	99
	Rutherford	32,000	31,800	99
Smith	5,600	5,500	98	
Stewart	3,500	3,500	100	
Sumner	32,200	31,900	99	
Trousdale	2,500	2,500	100	
Van Buren	1,600	1,600	100	
Warren	12,700	12,500	98	
White	7,400	7,300	99	
Williamson	22,100	21,900	99	
Wilson	21,600	21,400	99	

(Continued on page A-922)

Station Totals	883,700	874,700	98
Net Weekly Circulation (1985)			688,800
Average Daily Circulation (1985)			473,800

Tennessee—Nashville

WTVF

Ch. 5

Network Service: CBS.

Licensee: Channel Five Television Co., 474 James Robertson Pkwy., Nashville, TN 37219.

Studio: 474 James Robertson Pkwy., Nashville, TN 37219.

Telephone: 615-244-5000. **TWX:** 810-371-1168.

Technical Facilities: Channel No. 5 (76-82 MHz). Authorized power: 100-kw visual, 10-kw aural. Antenna: 1367-ft. above av. terrain, 1179-ft. above ground, 2049-ft. above sea level.

Latitude 36° 16' 05"
Longitude 86° 47' 18"

Holds CP for change to 100-kw max visual, 10-kw max. aural, 1390-ft. above av. terrain, 1138-ft. above ground, 2008-ft. above sea level. BMPCT-840326KF.

Transmitter: Brick Church Pike & Old Hickory Blvd.

Satellite Earth Stations: Scientific-Atlanta, 5-meter & 7-meter; Scientific-Atlanta receivers.

News Services: AP, UPI.

Ownership: H & C Communications Inc. For other Interests, see Group Ownership of TV Stations.

Began Operation: Aug. 6, 1954. Working control of Life & Casualty Insurance Co. was acquired in 1958 by John D. & Clint W. Murchison Jr., but FCC didn't approve this transfer of control until July 29, 1959 (*Television Digest*, Vol. 14:35; 15:30). American General Insurance Co. acquired 100% of the stock of Life & Casualty Insurance Co. on Jan. 1, 1969. Sale to present owner approved by FCC Oct. 15, 1975.

Represented (sales): Petry Television.

Represented (legal): Dow, Lohnes & Albertson.

Represented (engineering): Jules Cohen & Associates.

Personnel:

- HAROLD CRUMP, president.
- THOMAS E. ERVIN, exec. vice president & general manager.
- CHRIS CLARK, vice president & director of news.
- BILL JAY BUMPUS, vice president & director of programming.
- T. W. PATTERSON, chief engineer.
- JIM NORTON, production manager.

Highest 30 Sec. Rate (July 1, 1985): \$3000.

NETWORK BASE HOURLY RATE: \$2304.

Total Households: © MSI Consumer Market Data as of 1/1/85. TV Homes, TV% and Circulation © 1985 Arbitron. County coverage based on Arbitron study.

Net Weekly Circulation	State County	Total Households	TV Households	%
50% & Over	KENTUCKY			
	Allen	5,700	5,600	98
	Barren	13,300	13,200	99
	Butler	4,000	3,900	97
	Caldwell	5,100	5,000	98
	Christian	21,200	21,000	99
	Clinton	3,400	3,300	97
	Cumberland	2,900	2,800	97
	Edmonson	3,500	3,400	97
	Logan	9,200	9,100	99
	Metcalfe	3,700	3,600	97
	Monroe	4,700	4,600	98
	Muhlenberg	11,500	11,400	99
	Simpson	5,500	5,400	98
	Todd	4,300	4,300	100
	Trigg	3,500	3,500	100
	Warren	28,300	28,000	99
	TENNESSEE			
	Bedford	10,300	10,200	99
	Benton	6,100	6,000	98



WTVF BMPCT-1702 Granted 1/21/54 © American Map Corp., 14244

Net Weekly Circulation	State County	Total Households	TV Households	%
50% & Over	Cannon	3,900	3,900	100
	Carroll	10,300	10,200	99
	Cheatham	8,300	8,200	99
	Clay	3,000	2,900	97
	Coffee	14,800	14,700	99
	Davidson	186,100	185,200	100
	Decatur	4,300	4,200	98
	De Kalb	5,500	5,400	98
	Dickson	11,700	11,600	99
	Franklin	11,500	11,400	99
	Giles	9,200	9,100	99
	Henry	11,500	11,300	98
	Hickman	5,400	5,300	98
	Houston	2,400	2,400	100
	Humphreys	6,100	6,100	99
	Jackson	3,400	3,300	97
	Lawrence	12,600	12,400	98
	Lewis	3,400	3,400	100
	Macon	6,200	6,100	98
	Marshall	7,600	7,500	99
	Maury	19,300	19,100	99
	Montgomery	30,400	30,200	99
	Overton	6,300	6,200	98
Perry	2,300	2,300	100	
Pickett	1,600	1,600	100	
Putnam	18,400	18,200	99	
Robertson	13,500	13,400	99	
Rutherford	32,000	31,800	99	
Smith	5,600	5,500	98	
Stewart	3,500	3,500	100	
Sumner	32,200	31,900	99	

(Continued on page A-922)

Station Totals	872,800	863,900	98
Net Weekly Circulation (1985)			662,100
Average Daily Circulation (1985)			421,600

Tennessee—Nashville

WZTV

Ch. 17

Network Service: None, independent.

Licensee: Multimedia Inc., Box 2760, Greenville, SC 29602.

Studio: 410 38th Ave. N, Nashville, TN 37209.

Telephone: 615-329-1717. TWX: 810-371-1280.

Technical Facilities: Channel No. 17 (488-494 MHz). Authorized power: 2340-kw max. & 1580-kw horizontal visual, 234-kw max. & 158-kw horizontal aural. Antenna: 1160-ft. above av. terrain, 1369-ft. above ground, 2049-ft. above sea level.

Latitude 36° 08' 27"
Longitude 86° 51' 56"

Transmitter: 5700 Knob Rd., Nashville.

Satellite Earth Station: Scientific-Atlanta, 5-meter; Scientific-Atlanta receivers.

News Service: AP.

Ownership: Multimedia Inc., 100%. For other interests, see Group Ownership of TV Stations.

Begin Operation: Aug. 5, 1968 as WMCV; left air March 14, 1971. Sale to Hudson Bcstg. approved by FCC Aug. 1974. Sale to Robert Zelle approved Sept. 30, 1975. Resumed operation March 6, 1976. Sale to present owner by Robert K. Zelle, et al., approved by FCC Dec. 14, 1979 (Television Digest, Vol. 19:5; 20:10).

Represented (sales): Katz Independent TV Sales.

Represented (legal): Dow, Lohnes & Albertson.

Represented (engineering): Jules Cohen & Associates.

Personnel:

DAN F. MASLAN, vice president & general manager.
JUDITH JENKINS, program operations director.
RAY MCINTURFF, chief engineer.

Highest 30 Sec. Rate (July 13, 1985): \$600.

Total Households: © MSI Consumer Market Data as of 1/1/85. TV Homes, TV% and Circulation © 1985 Arbitron. County coverage based on Arbitron study.

Net Weekly Circulation	State County	Total Households	TV Households	%
50% & Over	TENNESSEE			
	Cheatham	8,300	8,200	99
	Davidson	186,100	185,200	100
	Dickson	11,700	11,600	99
	Hickman	5,400	5,300	98
	Montgomery	30,400	30,200	99
	Robertson	13,500	13,400	99
	Rutherford	32,000	31,800	99
	Sumner	32,200	31,900	99
	Williamson	22,100	21,900	99
Wilson	21,600	21,400	99	
Between 25-49%	KENTUCKY			
	Allen	5,700	5,600	98
	Barren	13,300	13,200	99
	Christian	21,200	21,000	99
	Clinton	3,400	3,300	97
	Edmonson	3,500	3,400	97
	Logan	9,200	9,100	99
	Simpson	5,500	5,400	98
	Todd	4,300	4,300	100
	Trigg	3,500	3,500	100
	Warren	28,300	28,000	99
	TENNESSEE			
	Bedford	10,300	10,200	99
Benton	6,100	6,000	98	
Cannon	3,900	3,900	100	
Coffee	14,800	14,700	99	
Decatur	4,300	4,200	98	



Net Weekly Circulation	State County	Total Households	TV Households	%
Between 25-49%	TENNESSEE			
	De Kalb	5,500	5,400	98
	Franklin	11,500	11,400	99
	Henry	11,500	11,300	98
	Lawrence	12,600	12,400	98
	Lewis	3,400	3,400	100
	Macon	6,200	6,100	98
	Marshall	7,600	7,500	99
	Maury	19,300	19,100	99
	Putnam	18,400	18,200	99
Smith	5,600	5,500	98	
Trousdale	2,500	2,500	100	
Between 5-24%	KENTUCKY			
	Butler	4,000	3,900	97
	Calloway	11,300	11,200	99
	Cumberland	2,900	2,800	97
	Marshall	10,400	10,300	99
	Metcalfe	3,700	3,600	97
	Muhlenberg	11,500	11,400	99
TENNESSEE				
Carroll	10,300	10,200	99	
Clay	3,000	2,900	97	
Giles	9,200	9,100	99	
Houston	2,400	2,400	100	
Humphreys	6,100	6,100	99	
Jackson	3,400	3,300	97	
Lincoln	9,900	9,800	99	
Moore	1,500	1,500	100	
Overton	6,300	6,200	98	
Perry	2,300	2,300	100	
Pickett	1,600	1,600	100	
Stewart	3,500	3,500	100	
Warren	12,700	12,500	98	
Wayne	5,100	5,000	98	
White	7,400	7,300	99	
Station Totals		733,200	726,400	99
Net Weekly Circulation (1985)			332,600	
Average Daily Circulation (1985)			149,100	

Tennessee

WHBQ-TV, Memphis (Arbitron Data Continued)

Net Weekly Circulation	State County	Total Households	TV Households	%
Between 5-24%	MISSOURI			
	New Madrid	7,800	7,600	97
	MISSISSIPPI			
	Clay	7,100	7,000	99
	Lowndes	20,000	19,800	99
	Monroe	12,600	12,400	98
	Prentiss	8,800	8,700	99
	Tallahatchie	5,200	5,100	98
	TENNESSEE			
	Carroll	10,300	10,200	99
	Hardin	8,600	8,400	98
	Henderson	8,400	8,300	99
	Obion	12,300	12,200	99
	Weakley	12,000	11,800	99

WMC-TV, Memphis (Arbitron Data Continued)

Net Weekly Circulation	State County	Total Households	TV Households	%
Between 25-49%	ARKANSAS			
	Jackson	7,900	7,700	97
	Woodruff	3,900	3,800	97
	MISSISSIPPI			
	Bolivar	13,500	13,100	97
	Chickasaw	6,000	5,900	98
	Clay	7,100	7,000	99
	Grenada	7,300	7,100	98
	Lee	21,800	21,500	99
	Monroe	12,600	12,400	98
	Oktibbeha	12,000	11,700	97
	Sunflower	9,700	9,400	97
	Tishomingo	7,300	7,200	99
	Washington	23,100	22,700	98
TENNESSEE				
Hardin	8,600	8,400	98	
Henderson	8,400	8,300	99	
Between 5-24%	ARKANSAS			
	Independence	11,800	11,600	98
	Monroe	4,800	4,600	96
	MISSOURI			
	New Madrid	7,800	7,600	97
	Ripley	5,000	4,700	94
	MISSISSIPPI			
	Calhoun	5,600	5,500	98
	Itawamba	7,600	7,500	99
	TENNESSEE			
	Carroll	10,300	10,200	99
	Decatur	4,300	4,200	98
	Obion	12,300	12,200	99
	Weakley	12,000	11,800	99

VIDEO WEEK

The news service covering program sales & distribution, videocassettes, discs, pay-TV and allied new media.

Call 202-872-9200 for more information

WREG-TV, Memphis (Arbitron Data Continued)

Net Weekly Circulation	State County	Total Households	TV Households	%	
Between 25-49%	MISSISSIPPI				
	Bolivar	13,500	13,100	97	
	Grenada	7,300	7,100	98	
	Lee	21,800	21,500	99	
	Monroe	12,600	12,400	98	
	Pontotoc	7,800	7,700	99	
	Tallahatchie	5,200	5,100	98	
	Tishomingo	7,300	7,200	99	
	TENNESSEE				
	Carroll	10,300	10,200	99	
	Lake	2,600	2,600	100	
	Between 5-24%	MISSISSIPPI			
		Calhoun	5,600	5,500	98
		Chickasaw	6,000	5,900	98
Clay		7,100	7,000	99	
Itawamba		7,600	7,500	99	
Oktibbeha		12,000	11,700	97	
Sunflower		9,700	9,400	97	
TENNESSEE					
Decatur		4,300	4,200	98	
Obion		12,300	12,200	99	
Weakley		12,000	11,800	99	

WKRN-TV, Nashville (Arbitron Data Continued)

Net Weekly Circulation	State County	Total Households	TV Households	%	
50% & Over	TENNESSEE--(Continued)				
	Trousdale	2,500	2,500	100	
	Van Buren	1,600	1,600	100	
	Warren	12,700	12,500	98	
	White	7,400	7,300	99	
	Williamson	22,100	21,900	99	
	Wilson	21,600	21,400	99	
	Between 25-49%	KENTUCKY			
		Barren	13,300	13,200	99
		Butler	4,000	3,900	97
		Calloway	11,300	11,200	99
Logan		9,200	9,100	99	
Metcalfe		3,700	3,600	97	
Simpson		5,500	5,400	98	
Warren		28,300	28,000	99	
TENNESSEE					
Carroll		10,300	10,200	99	
Henderson		8,400	8,300	99	
Lincoln		9,900	9,800	99	
Pickett		1,600	1,600	100	
Wayne		5,100	5,000	98	
Between 5-24%	ALABAMA				
	Madison	72,700	71,900	99	
	KENTUCKY				
	Clinton	3,400	3,300	97	
	Edmonson	3,500	3,400	97	
	Green	4,000	3,900	98	
	Muhlenberg	11,500	11,400	99	
	Ohio	8,100	8,000	99	
	TENNESSEE				
	Grundy	4,900	4,800	98	
	Hardin	8,600	8,400	98	

Tennessee

WSMV, Nashville (Arbitron Data Continued)

Net Weekly Circulation	State County	Total Households	TV Households Households	%
Between 25-49%	KENTUCKY			
	Caldwell	5,100	5,000	98
	Calloway	11,300	11,200	99
	Edmonson	3,500	3,400	97
	Hart	5,700	5,600	98
	Hopkins	18,000	17,800	99
	Ohio	8,100	8,000	99
Between 5-24%	TENNESSEE			
	Fentress	5,500	5,400	98
	Grundy	4,900	4,800	98
	Hardin	8,600	8,400	98
	Madison	28,300	28,000	99
Between 5-24%	ALABAMA			
	Limestone	16,100	15,900	99
	KENTUCKY			
	Adair	5,700	5,600	98
	Green	4,000	3,900	98
	Lyon	2,500	2,500	100
	Marshall	10,400	10,300	99
	TENNESSEE			
	Cumberland	11,300	11,100	98
	Weakley	12,000	11,800	99

Move Into The Future

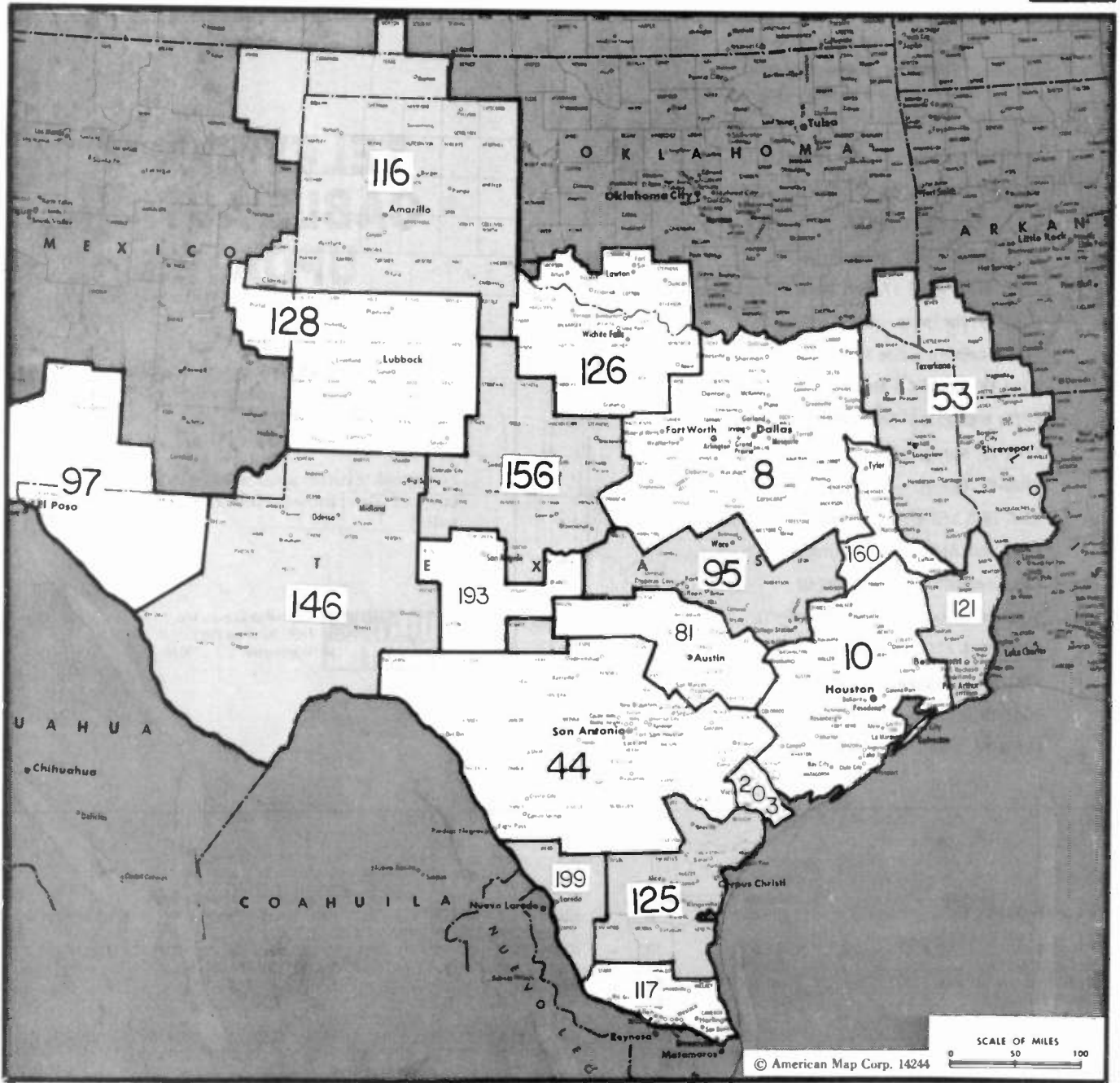
With

SPACE COMMERCE BULLETIN

Call 202/872-9200 for more information

WTVF, Nashville (Arbitron Data Continued)

Net Weekly Circulation	State County	Total Households	TV Households Households	%
50% & Over	TENNESSEE--(Continued)			
	Trousdale	2,500	2,500	100
	Van Buren	1,600	1,600	100
	Warren	12,700	12,500	98
	White	7,400	7,300	99
	Williamson	22,100	21,900	99
Between 25-49%	KENTUCKY			
	Calloway	11,300	11,200	99
	Hart	5,700	5,600	98
	Hopkins	18,000	17,800	99
	Ohio	8,100	8,000	99
	TENNESSEE			
	Grundy	4,900	4,800	98
	Lincoln	9,900	9,800	99
	Moore	1,500	1,500	100
	Wayne	5,100	5,000	98
Between 5-24%	KENTUCKY			
	Adair	5,700	5,600	98
	Grayson	7,900	7,800	99
	Green	4,000	3,900	98
	Lyon	2,500	2,500	100
	Marshall	10,400	10,300	99
	Russell	5,800	5,700	98
	Wayne	6,400	6,200	97
	Webster	5,700	5,600	98
	TENNESSEE			
	Cumberland	11,300	11,100	98
	Fentress	5,500	5,400	98
	Henderson	8,400	8,300	99
Madison	28,300	28,000	99	



Texas Station Status as of August 15, 1985

	VHF	UHF	TOTAL
Commercial Television Stations	45	26	71
Educational Television Stations	5	5	10
			81

Texas

State Cross Reference List

Communities That Receive Programs of
Stations That are Located Elsewhere

- KGBT-TV, Brownsville** —See Harlingen, TX
- KRGV-TV, Brownsville** —See Weslaco, TX
- KLTJ, Dallas-Fort Worth** —See Irving, TX
- KXII, Denison** —See Ardmore, OK
- KTVT, KTXA, KXAS-TV, Fort Worth** —See Dallas, TX
- KRGV-TV, Harlingen** —See Weslaco, TX
- KLTV, Longview** —See Tyler, TX
- KOSA-TV, Midland & Monahans** —See Odessa, TX
- KPTX, Monahans** —See Odessa, TX
- KTRE-TV, Nacogdoches** —See Lufkin, TX
- KMID-TV, Odessa** —See Midland, TX
- KJAC-TV & KFDM-TV, Port Arthur** —See Beaumont, TX
- KRRT, San Antonio** —See Kerrville, TX
- KXII, Sherman** —See Ardmore, OK
- KTXS-TV, Sweetwater** —See Abilene, TX
- KWTX-TV & KCEN-TV, Temple** —See Waco, TX
- KTAL-TV, Texarkana** —See Shreveport, LA
- KGBT-TV, Weslaco** —See Harlingen, TX
- KSWO-TV, Wichita Falls** —See Lawton, OK

TELEVISION & CABLE ACTION UPDATES

are excellent media for advertisers who want to reach top television and cable industry decision-makers with heavyweight buying power!!!

For complete details about an outstanding advertising buy, call Glenn Brown collect: (202) 872-9200. Do it today!



Television Digest, Inc.
1836 Jefferson Place, N.W.
Washington, D.C. 20036

Market	Arbitron ADI TV Households	Rank
Dallas-Fort Worth, TX	1,506,600	8
Houston, TX	1,436,800	10
San Antonio, TX	528,400	44
Shreveport, LA-Texarkana, TX	461,600	53
Austin, TX	289,500	81
Waco-Temple, TX	230,900	95
El Paso, TX	222,000	97
Amarillo, TX	177,800	116
McAllen-Brownsville, TX (Lower Rio Grande Valley)	175,100	117
Beaumont-Port Arthur, TX	170,300	121
Corpus Christi, TX	165,700	125
Wichita Falls, TX-Lawton, OK	163,600	126
Lubbock, TX	159,400	128
Odessa-Midland, TX	137,700	146
Abilene-Sweetwater, TX	112,700	156
Tyler, TX	101,600	160
San Angelo, TX	42,700	193
Laredo, TX	32,800	199
Victoria, TX	26,800	203

Market Area Commercial TV Stations

- KDFI-TV (27), KDFW-TV (4), KLTJ (49), KRLD-TV (33), KTVT (11), KTXA (21), KXAS-TV (5), KXTX-TV (39), WFAA-TV (8)
- KHOU-TV (11), KHTV (39), KPRC-TV (2), KRIV-TV (26), KTRK-TV (13), KTXH (20)
- KENS-TV (5), KMOL-TV (4), KSAT-TV (12), KWEX-TV (41)
- KLMG-TV (51), KSLA-TV (12), KTAL-TV (6), KTBS-TV (3)
- KBVO-TV (42), KTBC-TV (7), KTVV (36), KVUE-TV (24)
- KBTX-TV (3), KCEN-TV (6), KWTX-TV (10)
- KAVE-TV (6), KCIK (14), KDBC-TV (4), KINT-TV (26), KTSM-TV (9), KVIA-TV (7)
- KAMR-TV (4), KCIT (14), KFDA-TV (10), KVII-TV (7), KVIJ-TV (8)
- KGBT-TV (4), KRGV-TV (5), KVEO (23)
- KBMT (12), KFDM-TV (6), KJAC-TV (4)
- KIII (3), KORO (28), KRIS-TV (6), KZTV (10)
- KAUZ-TV (6), KFDX-TV (3), KJTL (18), KSWO-TV (7)
- KAMC (28), KCBD-TV (11), KJTV (34), KLBK-TV (13), KMCC (12)
- KMID-TV (2), KOSA-TV (7), KTPX (9), KWAB-TV (4)
- KACB-TV (3), KRBC-TV (9), KTAB-TV (32), KTXS-TV (12)
- KLTV (7), KTRE-TV (9)
- KIDY (6), KLST (8)
- KGNS-TV (8), KVTV (13)
- KAVU-TV (25), KVCT (19)

Texas—Abilene

KRBC-TV

Ch. 9

(Also operates satellite KACB-TV, San Angelo, TX)

Network Service: NBC.

Licensee: Abilene Radio & Television Co., 4510 S. 14th St. 79605.

Studio: 4510 S. 14th St., Abilene, TX 79605.

Telephone: 915-692-4242. TWX: 915-492-9210.

Technical Facilities: Channel No. 9 (186-192 MHz). Authorized power: 316-kw visual, 31.6-kw aural. Antenna: 850-ft. above av. terrain, 543-ft. above ground, 2893-ft. above sea level.

Latitude 32° 17' 13"
Longitude 99° 44' 20"

Transmitter: Cedar Gap Mtn.

Multichannel TV Sound: Stereo only.

Satellite Earth Station: Transmit/receive.

News Service: AP.

Ownership: L. Dale Ackers, pres., 33.2%; Christine Ackers Cagle, v.p., 24.16%; Jack Andrews, secy.-treas., 29.17%; Florence A. Andrews, 4.17%. Abilene Radio & Television also owns satellite KACB-TV, San Angelo, TX.

Began Operation: Aug. 24, 1953. Sale by Abilene Reporter News approved Sept. 16, 1953 (Television Digest, Vol. 9:35, 38).

Represented (sales): Blair Television.

Represented (legal): Kenkel, Barnard & Edmundson.

Represented (engineering): Edward F. Lorentz & Associates.

Personnel:

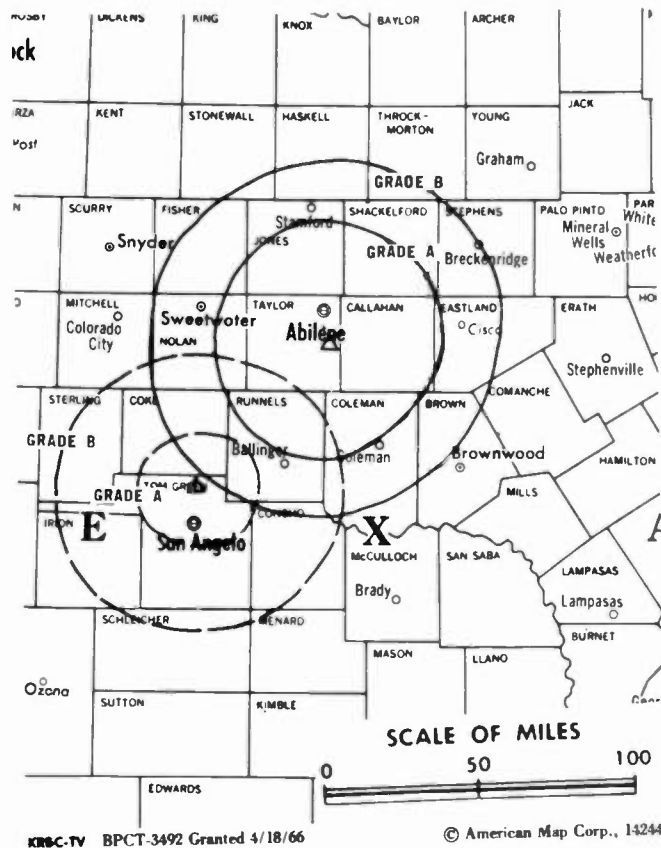
DALE ACKERS, president.
KEN KNOX, station & sales manager.
JERRY SHACKELFORD, program director.
DENNIS CHARLES, news director.
BOB LLOYD, chief engineer.

Highest 30 Sec. Rate (Aug. 1, 1985): \$500.

NETWORK BASE HOURLY RATE: \$625.

Total Households: © MSI Consumer Market Data as of 1/1/85. TV Homes, TV% and Circulation © 1985 Arbitron. County coverage based on Arbitron study.

Net Weekly Circulation	State County	Total Households	TV Households	%
50% & Over	TEXAS	14,100	13,800	98
	Brown	4,800	4,700	98
	Callahan	1,300	1,300	100
	Coke	4,400	4,300	98
	Coleman	1,100	1,100	100
	Concho	8,400	8,200	98
	Eastland	2,200	2,200	100
	Fisher	3,000	3,000	100
	Haskell	500	500	100
	Irion	6,700	6,600	99
	Jones	3,500	3,400	97
	Mc Culloch	900	900	100
	Menard	3,400	3,300	97
	Mitchell			



Net Weekly Circulation	State County	Total Households	TV Households	%
50% & Over	Nolan	6,700	6,600	99
	Runnels	4,700	4,600	98
	Schleicher	1,000	1,000	100
	Scurry	7,200	7,100	99
	Shackelford	1,800	1,800	100
	Stephens	4,500	4,400	98
	Sterling	400	400	100
	Stonewall	1,000	1,000	100
	Sutton	2,000	1,900	95
	Taylor	43,100	42,700	99
Tom Green	34,700	34,300	99	
Between 25-49%	TEXAS			
	Comanche	5,100	5,000	98
	Crockett	1,800	1,800	100
	Kimble	1,600	1,500	94
	Knox	1,900	1,900	100
	Mills	2,000	1,900	97
Throckmorton	900	900	100	
Between 5-24%	TEXAS			
	King	200	200	100
	Reagan	1,500	1,500	100
San Saba	2,600	2,500	96	
Station Totals		179,000	176,300	98
Net Weekly Circulation (1985)			144,200	
Average Daily Circulation (1985)			90,000	

Texas—Abilene

KTAB-TV

Ch. 32

Network Service: CBS.

Licensee: Television Investors Ltd. Partnership, 5101 IDS Center, Minneapolis, MN 55402.

Studio: 5401 S. 14th St., Abilene.

Mailing Address: Box 5676, Abilene, TX 79608.

Telephone: 915-695-2777. TWX: 910-897-5439.

Technical Facilities: Channel No. 32 (578-584 MHz). Authorized power: 2040-kw max. & 1230-kw horizontal visual, 245-kw horizontal aural. Antenna: 920-ft. above av. terrain, 749-ft. above ground, 2949-ft. above sea level.

Latitude 32° 16' 35"
Longitude 99° 35' 39"

Transmitter: Near Hwy. 36, 15-mi. SE of Abilene.

Satellite Earth Stations: Transmit/receive; Scientific-Atlanta, 7-meter & 4.7-meter; Scientific-Atlanta receivers.

News Service: AP.

Ownership: Big Country TV of Abilene, gen. partner; Thomas K. Scallen, ltd. partner. BCTA ownership: International Bcstg. Corp., 100%. IBC ownership: Thomas K. Scallen, pres.-treas., 15.1%; Raymond W. Scallen, v.p., Sumner S. Young & Charles A. Bird Sr., less than 1% each; Cede & Co., 20.1%; Ionic Controls Inc., 6.9%; Struthers Wells Corp. 3.2%; remainder undisclosed.

Began Operation: Oct. 6, 1979. Sale to present owners by Big Country TV of Abilene Inc. approved by FCC Dec. 31, 1984. Sale to Big Country by William Terry, et al., approved by FCC May 25, 1984.

Represented (sales): Katz Television.

Represented (legal): Tierney & Swift.

Personnel:

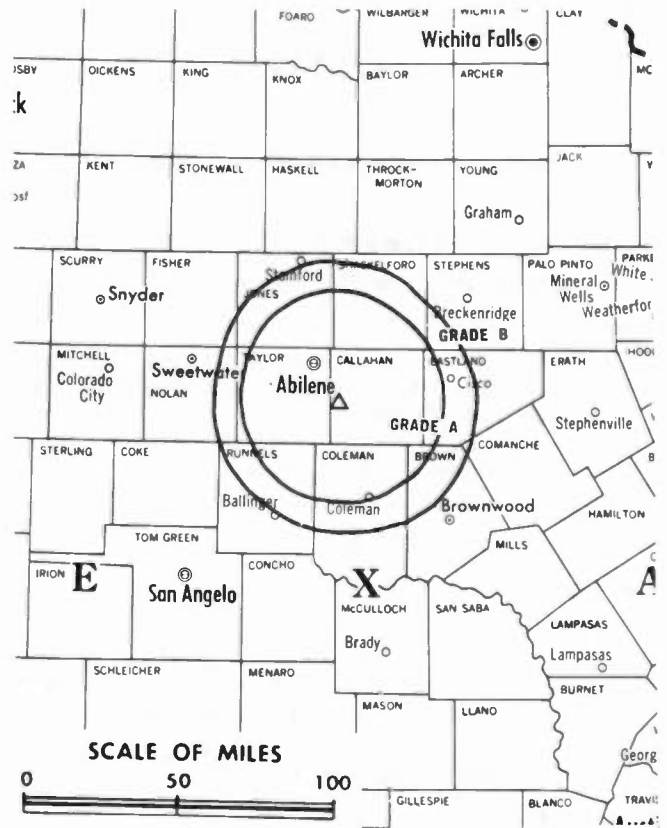
BILL TERRY, station & sales manager.
BRYAN MUNDY, operations manager.
JERRY MARSHALL, local sales manager.
BOB BARTLETT, news director.
LELAND OHLHAUSEN, chief engineer.

Highest One Hour Rate: \$1000.

Highest 30 Sec. Rate (July 6, 1985): \$300.

Total Households: © MSI Consumer Market Data as of 1/1/85. TV Homes, TV% and Circulation © 1985 Arbitron. County coverage based on Arbitron study.

Net Weekly Circulation	State County	Total Households	TV Households	%
50% & Over	TEXAS			
	Brown	14,100	13,800	98
	Callahan	4,800	4,700	98
	Coleman	4,400	4,300	98
	Eastland	8,400	8,200	98
	Fisher	2,200	2,200	100
	Haskell	3,000	3,000	100
Jones	6,700	6,600	99	



KTAB-TV BPCT-5169 Granted 3/20/79

© American Map Corp., 14244

Net Weekly Circulation	State County	Total Households	TV Households	%
50% & Over	Knox	1,900	1,900	100
	Mitchell	3,400	3,300	97
	Nolan	6,700	6,600	99
	Scurry	7,200	7,100	99
	Shackelford	1,800	1,800	100
	Stephens	4,500	4,400	98
	Stonewall	1,000	1,000	100
	Taylor	43,100	42,700	99
	TEXAS			
Between 25-49%	Runnels	4,700	4,600	98
	Throckmorton	900	900	100
TEXAS				
Between 5-24%	Coke	1,300	1,300	100
	Comanche	5,100	5,000	98
	Mc Culloch	3,500	3,400	97
	San Saba	2,600	2,500	96
Station Totals		131,300	129,300	98
Net Weekly Circulation (1985)				94,100
Average Daily Circulation (1985)				61,600

Texas—Sweetwater-Abilene

KTXS-TV

Ch. 12

Network Service: ABC.

Licensee: Catclaw Communications Co.

Studio: U.S. Hwy. 80, 1-mi. E of Sweetwater. Abilene Studios: U.S. Hwy. 83.

Mailing Address: Box 2997, Abilene, TX 79604.

Telephones: 915-677-2281 (Abilene); 915-235-1238 (Sweetwater).

TWX: 910-897-5401.

Technical Facilities: Channel No. 12 (204-210 MHz). Authorized power: 257-kw visual, 25.7-kw aural. Antenna: 1400-ft. above av. terrain, 1063-ft. above ground, 3543-ft. above sea level.

Latitude 32° 24' 47.7"
Longitude 100° 06' 24.8"

Transmitter: 6.8-mi. SW of Merkel off U.S. 80.

Satellite Earth Stations: ADM, 6.2-meter & 4.5-meter; Automation Techniques receivers.

News Service: AP.

Ownership: S. M. Moore Jr., pres., 100%; Portia B. Moore, v.p.; Charles E. Erwin, secy.-treas.

Began Operation: Jan. 30, 1956. Operation by former owners A. R. Elam & Associates as Texas Key Bcstrs. Inc. (to whom Grayson Enterprises leased equipment) was terminated when transfer of all Texas Key stock to Grayson Enterprises was approved June 15, 1966 by FCC (Television Digest, Vol. 6:25). For sale to Prima Inc., see KLBK-TV, Lubbock, TX. Sale to present owners by Prima approved by FCC July 25, 1983.

Represented (sales): Seltel Inc.

Represented (legal): Arter & Hadden.

Represented (engineering): A. D. Ring & Associates.

Personnel:

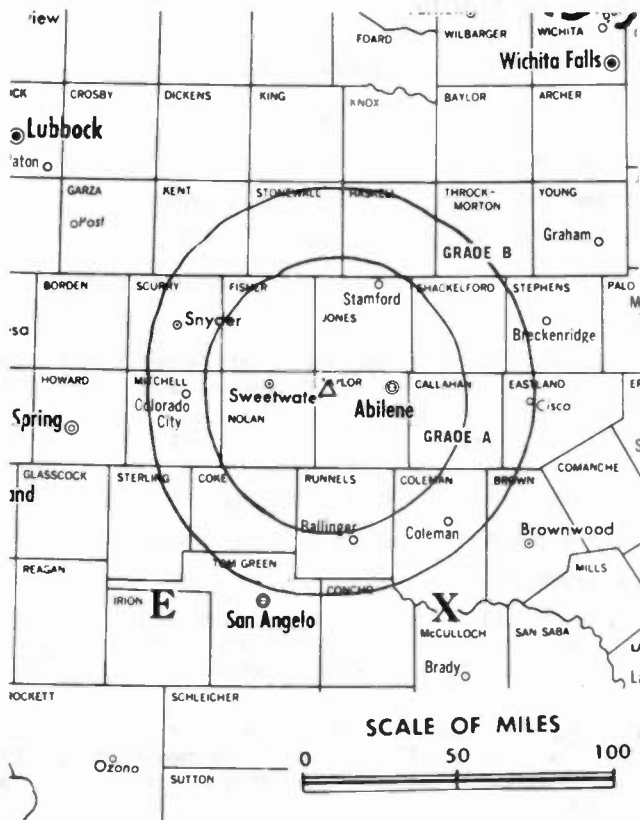
S. M. MOORE JR., station manager.
MOE STROUT, chief engineer.
CLAY MILSTEAD, sales manager.

Highest 30 Sec. Rate (July 1, 1985): \$250.

NETWORK BASE HOURLY RATE: \$550.

Total Households: © MSI Consumer Market Data as of 1/1/85. TV Homes, TV% and Circulation © 1985 Arbitron. County coverage based on Arbitron study.

Net Weekly Circulation	State County	Total Households	TV Households	%
50% & Over	TEXAS			
	Callahan	4,800	4,700	98
	Coke	1,300	1,300	100
	Coleman	4,400	4,300	98
	Fisher	2,200	2,200	100
	Haskell	3,000	3,000	100
	Irion	500	500	100
	Jones	6,700	6,600	99
	Kent	400	400	100
	King	200	200	100
	Mitchell	3,400	3,300	97
	Nolan	6,700	6,600	99
	Runnels	4,700	4,600	98



KTXS-TV BMPCT-5021 Granted 4/25/58 © American Map Corp., 14244

Net Weekly Circulation	State County	Total Households	TV Households	%
50% & Over	Scurry	7,200	7,100	99
	Shackelford	1,800	1,800	100
	Sterling	400	400	100
	Stonewall	1,000	1,000	100
	Taylor	43,100	42,700	99
Between 25-49%	TEXAS			
	Brown	14,100	13,800	98
	Eastland	8,400	8,200	98
	Knox	1,900	1,900	100
	Stephens	4,500	4,400	98
	Throckmorton	900	900	100
Tom Green	34,700	34,300	99	
Between 5-24%	TEXAS			
	Borden	300	300	100
	Comanche	5,100	5,000	98
	Concho	1,100	1,100	100
	Cottle	1,200	1,200	100
	Kimble	1,600	1,500	94
	Mc Culloch	3,500	3,400	97
	Menard	900	900	100
	San Saba	2,600	2,500	96
	Schleicher	1,000	1,000	100
Sutton	2,000	1,900	95	
Young	8,600	8,500	99	
Station Totals		184,200	181,500	98
Net Weekly Circulation (1985)			108,600	
Average Daily Circulation (1985)			60,100	

Texas—Amarillo

KAMR-TV

Ch. 4

Network Service: NBC.

Licensee: Cannan Communications Inc., Box 1224, Wichita Falls, TX 76307.

Studio: Box 751, 2000 N. Polk St., Amarillo, TX 79189.

Telephones: 806-383-3321, (studio); 817-322-3252, (home office).

TWX: 910-898-4146.

Technical Facilities: Channel No. 4 (66-72 MHz). Authorized power: 100-kw visual, 10-kw aural. Antenna: 1420-ft. above av. terrain, 1440-ft. above ground, 4902-ft. above sea level.

Latitude 35° 18' 52"
Longitude 101° 50' 47"

Transmitter: N of Amarillo at Broadway & Mobley Dr.

Satellite Earth Station: Harris, 6-1-meter; Harris receivers.

News Service: AP.

Ownership: Darrold A. Cannan Jr., pres. & treas., 68.18%; Raymond E. Poindexter, v.p., 9.10%; Joe N. Sherrill Jr., secy., 4.54%; W. W. Hamilton, 13.64%; Joe N. Prothro, 4.54%. Cannan Communications has 45% interest in KBVO-TV, Austin, TX.

Began Operation: March 18, 1953. Sale to present owners by Stauffer Publications approved by FCC July 1, 1974 (Television Digest, Vol. 13:43; 14:31). Sale to Stauffer by Globe News Publishing Co. approved Jan. 12, 1966 (Vol. 5:42; 6:3).

Represented (sales): Blair Television.

Represented (legal): Hogan & Hartson.

Represented (engineering): Cohen & Dippell.

Personnel:

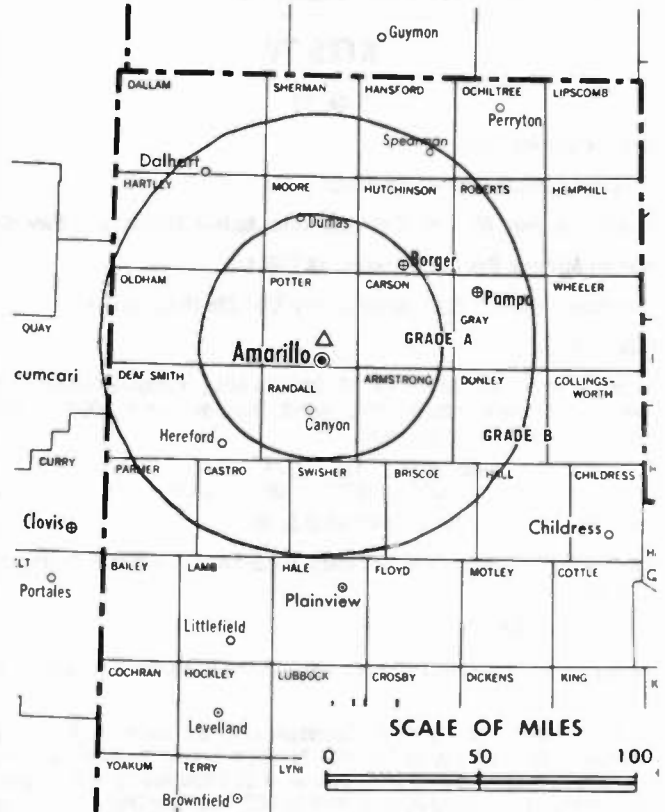
DARROLD A. CANNAN JR., president.
RAY POINDEXTER, vice president & general manager.
RON TILLERY, manager of broadcast operations.
IRL BROWN, local sales manager.
JOHN SCHNABEL, business manager.
KEN HIGH, chief engineer.
JOE SHERRILL, production manager.
BRUCE WHITEAKER, news director.

Highest 30 Sec. Rate (Aug. 1, 1983): \$400.

NETWORK BASE HOURLY RATE: \$988.

Total Households: © MSI Consumer Market Data as of 1/1/85. TV Homes, TV% and Circulation © 1985 Arbitron. County coverage based on Arbitron study.

Net Weekly Circulation	State County	Total Households	TV Households	%
50% & Over	KANSAS			
	Seward	6,600	6,500	98
	NEW MEXICO			
	Curry	15,600	15,200	97
	Union	1,700	1,600	94
	OKLAHOMA			
	Cimarron	1,400	1,400	100
	Texas	6,700	6,600	99
	TEXAS			
	Armstrong	800	800	100
	Briscoe	1,000	1,000	100
	Carson	2,500	2,500	100
	Castro	3,500	3,400	97
	Childress	2,800	2,800	100
Collingsworth	1,800	1,700	94	
Cottle	1,200	1,200	100	
Dallam	2,500	2,500	100	
Deaf Smith	6,900	6,800	99	
Donley	1,600	1,600	100	
Gray	10,700	10,600	99	



KAMR-TV BPCT-4146 Granted 6/4/69

© American Map Corp., 14244

Net Weekly Circulation	State County	Total Households	TV Households	%
50% & Over	Hall	2,200	2,100	95
	Hansford	2,400	2,400	100
	Hartley	1,400	1,400	100
	Hemphill	2,400	2,400	100
	Hutchinson	10,800	10,700	99
	Lipscomb	1,500	1,500	100
	Moore	6,200	6,200	100
	Ochiltree	3,700	3,700	100
	Oldham	700	700	100
	Parmer	3,500	3,500	100
	Potter	41,000	40,700	99
	Randall	32,300	32,200	100
	Roberts	400	400	100
	Sherman	1,100	1,100	100
Swisher	3,400	3,400	100	
Wheeler	3,100	3,000	97	
Between 25-49%	KANSAS			
	Morton	1,200	1,200	100
	Stevens	1,700	1,600	94
	NEW MEXICO			
	Quay	4,100	3,900	95
Between 5-24%	OKLAHOMA			
	Ellis	2,400	2,300	96
Between 5-24%	TEXAS			
	Hale	13,300	13,100	99
	OKLAHOMA			
	Beaver	3,000	3,000	100
	Beckham	8,900	8,700	98
	Harmon	1,800	1,800	100
	TEXAS			
	Foard	900	900	100
	Hardeman	2,500	2,500	100
	Motley	800	800	100
Station Totals		224,000	221,400	98
Net Weekly Circulation (1985)				169,700
Average Daily Circulation (1985)				110,800

Texas—Amarillo

KFDA-TV

Ch. 10

Network Service: CBS.

Licensee: Panhandle Telecasting Co., Joint Venture, Box 1400, Amarillo, TX 79189-1400.

Studio: Broadway at Cherry Ave., Amarillo.

Mailing Address: Box 1400, Amarillo, TX 79189-1400.

Telephone: 806-383-2226. TWX: 910-898-4124.

Technical Facilities: Channel No. 10 (192-198 MHz). Authorized power: 316-kw visual, 31.6-kw aural. Antenna: 1530-ft. above av. terrain, 1493-ft. above ground, 5047-ft. above sea level.

Latitude 35° 17' 34"
Longitude 101° 50' 42"

Transmitter: Broadway St. at Cherry Ave., Amarillo.

Satellite Earth Stations: Scientific-Atlanta & Harris, 5-meter; Scientific-Atlanta & Harris receivers.

News Services: CBS, NIWS, SWINS, UPI.

Ownership: Lawton Cablevision Inc., 50%; KSWO TV Co. Inc., 45%; Oklahoma Quality Bcstg. Co. Inc. & Duncan Bcstg. Co. Inc., 2.5% each. KSWO-TV is licensee of KSWO-TV, Lawton, OK; Oklahoma Quality Bcstg. is licensee of KSWO(AM), Lawton & Duncan Bcstg. is licensee of KRHD-AM-FM, Duncan, OK.

Began Operation: April 4, 1953. Sale of 61% by Sid W. Richardson Foundation to Bass Bcstg. and subsequent transfer of 19.6% by Gene L. Cagle was approved by FCC Feb. 2, 1966. Sale to Midessa Cablevision by Bass Bcstg. approved by FCC Aug. 20, 1976. Sale of 50% by Midessa Television Inc. to Lawton Cablevision Inc. approved Feb. 27, 1984.

Represented (sales): Pety Television.

Personnel:
DON LOCKE, general manager.

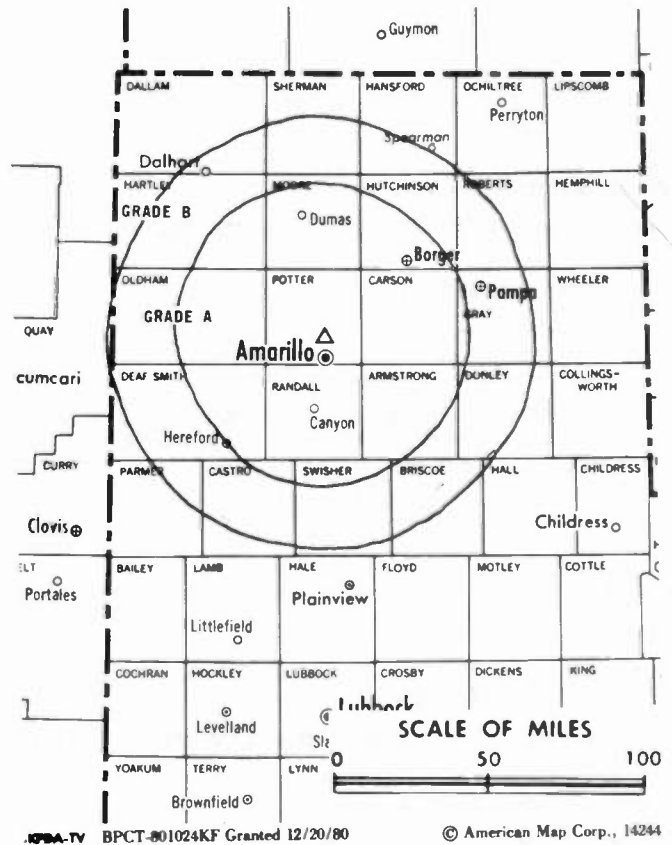
Highest One Hour Rate: \$1100.

Highest 30 Sec. Rate (July 18, 1984): \$500.

NETWORK BASE HOURLY RATE: \$585.

Total Households: © MSI Consumer Market Data as of 1/1/85. TV Homes, TV% and Circulation © 1985 Arbitron. County coverage based on Arbitron study.

Net Weekly Circulation	State County	Total Households	TV Households	%
50% & Over	NEW MEXICO			
	Curry	15,600	15,200	97
	Union	1,700	1,600	94
	OKLAHOMA			
	Cimarron	1,400	1,400	100
	Texas	6,700	6,600	99
	TEXAS			
	Armstrong	800	800	100
	Briscoe	1,000	1,000	100
	Carson	2,500	2,500	100
	Castro	3,500	3,400	97
	Childress	2,800	2,800	100
	Collingsworth	1,800	1,700	94
	Cottle	1,200	1,200	100
	Dallam	2,500	2,500	100
	Deaf Smith	6,900	6,800	99
	Donley	1,600	1,600	100
	Gray	10,700	10,600	99
	Hall	2,200	2,100	95
Hansford	2,400	2,400	100	



KFDA-TV BPCT-801024KF Granted 12/20/80

© American Map Corp., 14244

Net Weekly Circulation	State County	Total Households	TV Households	%
50% & Over	Hartley	1,400	1,400	100
	Hemphill	2,400	2,400	100
	Hutchinson	10,800	10,700	99
	Lipscomb	1,500	1,500	100
	Moore	6,200	6,200	100
	Ochiltree	3,700	3,700	100
	Oldham	700	700	100
	Parmer	3,500	3,500	100
	Potter	41,000	40,700	99
	Randall	32,300	32,200	100
	Roberts	400	400	100
	Sherman	1,100	1,100	100
	Swisher	3,400	3,400	100
	Wheeler	3,100	3,000	97
Between 25-49%	KANSAS			
	Morton	1,200	1,200	100
	Seward	6,600	6,500	98
	NEW MEXICO			
Quay	4,100	3,900	95	
Between 5-24%	KANSAS			
	Stevens	1,700	1,600	94
	OKLAHOMA			
	Custer	11,600	11,400	98
	Ellis	2,400	2,300	96
	TEXAS			
	Hardeman	2,500	2,500	100
	Motley	800	800	100
Station Totals		207,700	205,300	98
Net Weekly Circulation (1985)				153,600
Average Daily Circulation (1985)				84,800

Texas—Amarillo

KCIT

(formerly KJTV)

Ch. 14

Network Service: None, Independent.

Licensee: Ralph C. Wilson Industries Inc., 1585 Schallenberger Rd., San Jose, CA 95131.

Studio: 1015 S. Fillmore St., Amarillo, TX 79105.

Telephone: 806-374-1414.

Mailing Address: Box 1414, Amarillo, TX 79105.

Technical Facilities: Channel No. 14 (470-476 MHz). Authorized power: 332-kw max. visual, 33.2-kw max. aural. Antenna: 812-ft. above av. terrain, 783-ft. above ground, 4246-ft. above sea level.

Latitude 35° 18' 55"
Longitude 101° 50' 03"

Transmitter: Hwy. 287, 5-mi. N of Amarillo.

Satellite Earth Station: Calsat, 5-meter; Scientific-Atlanta receivers.

News Service: INN.

Ownership: Ralph C. Wilson Jr., chmn.-pres., 100%. For other interests, see Group Ownership of TV Stations.

Began Operation: Oct. 29, 1982. Sale to present owner by Ray Moran approved by FCC Dec. 11, 1984.

Represented (sales): Seltel Inc.

Represented (legal): McKenna, Wilkinson & Kittner.

Represented (engineering): Smith & Powstenko.

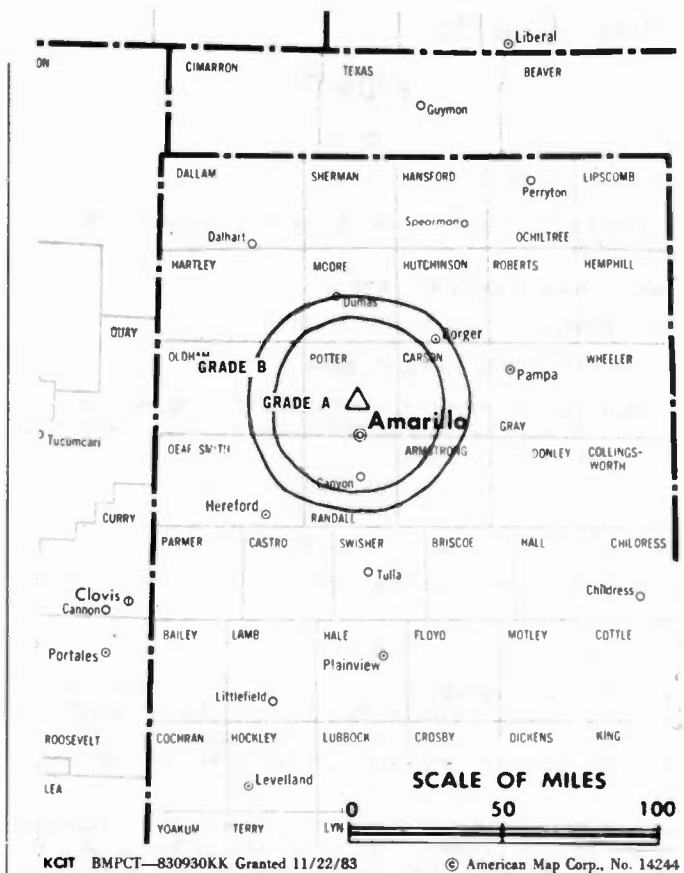
Personnel:

FRED M. HUTCHING, vice president & general manager.
SCOTT McIVER, station manager.

Highest 30 Sec. Rate (July 22, 1985): \$75.

Total Households: © MSI Consumer Market Data as of 1/1/85. TV Homes, TV% and Circulation © 1985 Arbitron. County coverage based on Arbitron study.

Net Weekly Circulation	State County	Total Households	TV Households	%
Between 25-49%	TEXAS			
	Oldham	700	700	100
	Potter	41,000	40,700	99
	Randall	32,300	32,200	100



KCIT BNPCT-830930KK Granted 11/22/83 © American Map Corp., No. 14244

Net Weekly Circulation	State County	Total Households	TV Households	%
TEXAS				
Between 5-24%	Armstrong	800	800	100
	Carson	2,500	2,500	100
	Deaf Smith	6,900	6,800	99
	Hartley	1,400	1,400	100
	Hutchinson	10,800	10,700	99
	Swisher	3,400	3,400	100
Station Totals		99,800	99,200	99
Net Weekly Circulation (1985)			30,000	
Average Daily Circulation (1985)			11,900	

Texas—Amarillo

KVII-TV

Ch. 7

(Operates satellite KVIJ-TV, Sayre, OK)

Network Service: ABC.

Licensee: Marsh Media Inc., One Broadcast Center, Amarillo, TX 79101-4328.

Studio: 1101 S. Pierce St., Amarillo, TX 79101-4328.

Telephone: 806-373-1787. TWX: 910-898-4136.

Technical Facilities: Channel No. 7 (174-180 MHz). Authorized power: 316-kw visual, 31.6-kw aural. Antenna: 1703-ft. above av. terrain, 1626-ft. above ground, 5049-ft. above sea level.

Latitude 35° 22' 29"
Longitude 101° 52' 58"

Transmitter: 10.4-mi. N of Amarillo.

Satellite Earth Station: Scientific-Atlanta, 7-meter; Scientific-Atlanta receivers.

News Service: AP.

Ownership: Stanley Marsh III, 51%; Michael C. Marsh, 30.25%; Tom F. Marsh, 17.75%; Estelle Marsh Watlington, 1%. Same principals own KVIJ-TV, Sayre, OK; KVIA-TV, El Paso, TX; KAVE-TV, Carlsbad, NM.

Began Operation: Dec. 21, 1957. Sale to Marsh Family by John B. Walton Jr. approved by FCC Jan. 31, 1968 (Television Digest, Vol. 7:43). Previous sale to Walton by Southwest States approved Nov. 12, 1963 (Vol. 3:46). Sale of control to TV Properties (Southwest States) approved July 16, 1958 (Vol. 14:24, 26, 29).

Represented (sales): Katz Television.

Represented (legal): Wiley & Rein.

Represented (engineering): Smith & Powstenko.

Personnel:

JAMES R. McCORMICK, president & general manager.

JOHN W. PATRICK, general sales manager.

WILLIAM R. CANADY, director of engineering.

CHARLES M. DOUGLAS, operations manager.

JOHN McKISSACK, news director.

JACKIE SMITH, production manager.

JOHN JANEWAY, business manager.

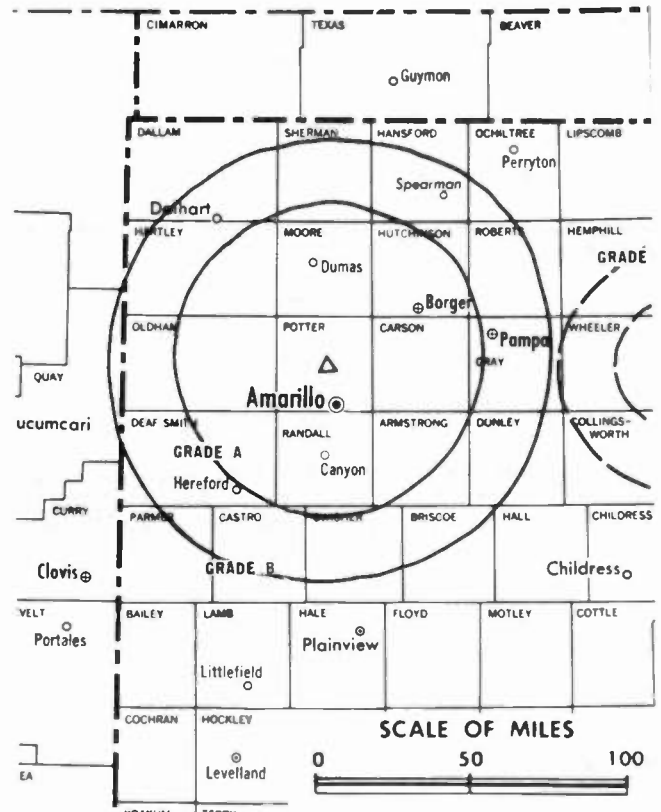
Highest 30 Sec. Rate: \$550.

NETWORK BASE HOURLY RATE: \$600.

Arbitron Data: Figures include KVIJ-TV, Sayre, OK.

Total Households: © MSI Consumer Market Data as of 1/1/85. TV Homes, TV% and Circulation © 1985 Arbitron. County coverage based on Arbitron study.

Net Weekly Circulation	State County	Total Households	TV Households	%
50% & Over	KANSAS			
	Seward	6,600	6,500	98
	NEW MEXICO			
	Curry	15,600	15,200	97
	Quay	4,100	3,900	95
	Union	1,700	1,600	94
	OKLAHOMA			
	Beckham	8,900	8,700	98
	Cimarron	1,400	1,400	100
	Greer	3,100	3,000	97
	Roger Mills	2,100	2,100	97
	Texas	6,700	6,600	99
	TEXAS			
	Armstrong	800	800	100
	Briscoe	1,000	1,000	100
Carson	2,500	2,500	100	
Castro	3,500	3,400	97	
Childress	2,800	2,800	100	
Collingsworth	1,800	1,700	94	
Cottle	1,200	1,200	100	
Dallam	2,500	2,500	100	
Deaf Smith	6,900	6,800	99	
Donley	1,600	1,600	100	
Gray	10,700	10,600	99	
Hall	2,200	2,100	95	



KVII-TV BPCT-4170 Granted 4/2/69

© American Map Corp., 14244

Net Weekly Circulation	State County	Total Households	TV Households	%
50% & Over	Hansford	2,400	2,400	100
	Hartley	1,400	1,400	100
	Hemphill	2,400	2,400	100
	Hutchinson	10,800	10,700	99
	Lipscomb	1,500	1,500	100
	Moore	6,200	6,200	100
	Ochiltree	3,700	3,700	100
	Oldham	700	700	100
	Parmer	3,500	3,500	100
	Potter	41,000	40,700	99
	Randall	32,300	32,200	100
	Roberts	400	400	100
	Sherman	1,100	1,100	100
Swisher	3,400	3,400	100	
Wheeler	3,100	3,000	97	
Between 25-49%	OKLAHOMA			
	Ellis	2,400	2,300	96
	Harmon	1,800	1,800	100
	TEXAS			
Hale	13,300	13,100	99	
Motley	800	800	100	
Between 5-24%	KANSAS			
	Morton	1,200	1,200	100
	Stevens	1,700	1,600	94
	NEW MEXICO			
	Harding	400	400	100
	OKLAHOMA			
	Alfalfa	2,900	2,900	100
	Beaver	3,000	3,000	100
	Kiowa	5,500	5,400	98
	Washita	5,900	5,800	98
TEXAS				
Hardeman	2,500	2,500	100	
Station Totals		243,000	240,100	98
Net Weekly Circulation (1985)				184,200
Average Daily Circulation (1985)				127,600

Texas—Austin

KBVO-TV

Ch. 42

Network Service: None, independent.

Licensee: Austin Television, c/o Darrold G. Cannan Jr., 503 City National Bank Bldg., Wichita Falls, TX 76301.

Studio: 10700 Metric Blvd., Austin, TX 78758.

Telephone: 512-835-0042.

Mailing Address: Box 2728, Austin, TX 78768-2728.

Technical Facilities: Channel No. 42 (638-644 MHz). Authorized power: 2510-kw max. & 720-kw horizontal visual, 251-kw max. & 72-kw horizontal aural. Antenna: 1290-ft. above av. terrain, 1311-ft. above ground, 2049-ft. above sea level.

Latitude 30° 19' 10"
Longitude 97° 48' 06"

Transmitter: 1.4-mi. W of Austin, 0.8-mi. NW of Mt. Larson.

Satellite Earth Station: Harris, 6.1-meter; Harris receivers.

News Service: AP.

Ownership: Austin Telecasting Co. & Channel 42 of Austin Inc., 41.71% each; Six Percent Inc., 5.58%; Mountain Laurel Bcstg. Inc., 4%; Beardcorp, 7%. Austin Telecasting ownership: Cannan Communications Inc., see KAMR-TV, Amarillo, TX. Channel 42 of Austin ownership: Michael D. McKinnon, pres., 20%; South Texas Telecasting Co. Inc., 80%. South Texas Telecasting is licensee of KIII(TV), Corpus Christi, TX. Six Percent ownership: Joy Manning Scott, pres., 16.7%; Joe M. Kilgore, Ben T. Head, Harry M. Whittington, Dr. John Q. Taylor King, Mary Nell Garrison, 16.66% each. Mountain Laurel Bcstg. Inc. ownership: Frank W. Head, pres., 81%; Jack Apple, v.p., 5%; Bill Carter, secy., 1%; Juan Cotera, 13%. Head owns 10% of Bluebonnet Bcstg. Co., Ch. 48 permittee in Galveston. Bill Carter owns 2% of KIDY(TV), San Angelo, TX. Beardcorp ownership: Steven F. Beard Jr., pres., 100%.

Began Operation: Dec. 4, 1983.

Represented (sales): Katz Independent TV Sales.

Represented (legal): Hogan & Hartson.

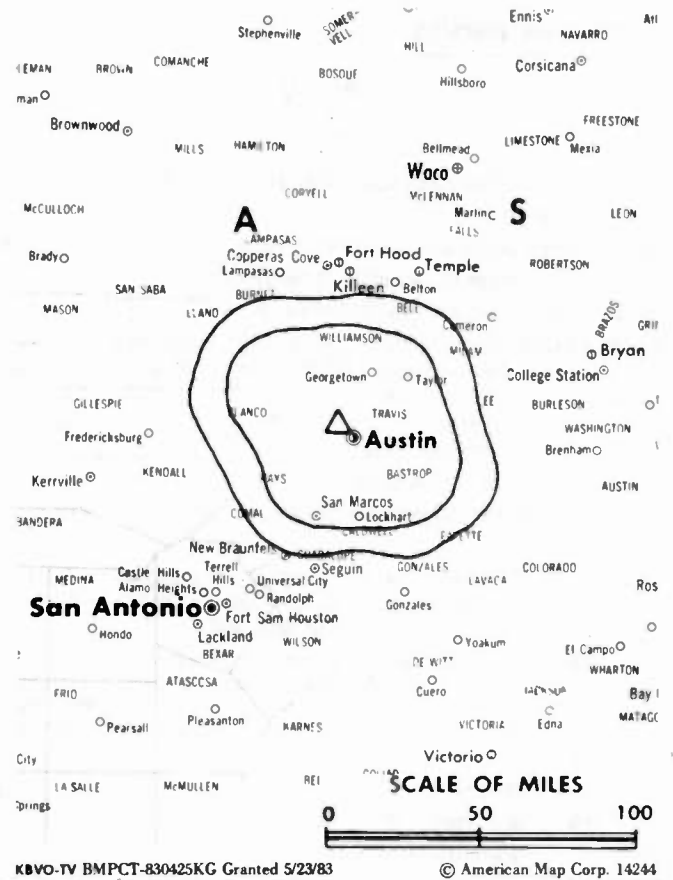
Represented (engineering): Jules Cohen & Associates.

Personnel:

STEVE BEARD, general manager/partner.
JOHN MARTIN, operations manager.
GEORGE TAYLOR, chief engineer.
DICK WAGSCHAL, sales manager.
RAY McEACHERN, business manager.

Rates: On request.

Total Households: © MSI Consumer Market Data as of 1/1/85. TV Homes, TV% and Circulation © 1985 Arbitron. County coverage based on Arbitron study.



KBVO-TV BMPCT-830425KG Granted 5/23/83

Net Weekly Circulation	State County	Total Households	TV Households	%
50% & Over	TEXAS			
	Bastrop	10,700	10,400	98
	Blanco	2,300	2,300	100
	Burnet	8,700	8,600	99
	Caldwell	8,200	8,000	98
	Hays	15,200	14,900	98
	Llano	5,100	5,000	98
	Travis	191,200	189,000	99
Williamson	32,500	31,900	98	
Between 25-49%	TEXAS			
	Lampasas	5,000	4,900	98
	Lee	4,700	4,600	98
Milam	9,000	8,800	98	
Between 5-24%	TEXAS			
	Bell	59,200	58,600	99
	Burleson	4,900	4,800	97
	Coryell	16,900	16,700	99
	De Witt	7,300	7,100	97
	Fayette	8,300	7,900	95
	Gillespie	6,000	5,800	97
	Gonzales	6,200	6,100	98
	Guadalupe	18,500	18,200	98
	Lavaca	7,700	7,400	96
Station Totals		427,600	421,000	98
Net Weekly Circulation (1985)				198,000
Average Daily Circulation (1985)				94,200

Texas—Austin

KTBC-TV

Ch. 7

Network Service: CBS.

Licensee: KTBC-TV Inc., subsidiary of Times Mirror Co., Times Mirror Square, Los Angeles, CA.

Studio: Tenth & Brazos Sts., Box 2223, Austin 78768.

Mailing Address: Box 2223, Austin, TX 78768.

Telephone: 512-476-7777. **TWX:** 910-874-1301.

Technical Facilities: Channel No. 7 (174-180 MHz). Authorized power: 316-kw visual, 29.5-kw aural. Antenna: 1268-ft. above av. terrain, 1137-ft. above ground, 2037-ft. above sea level.

Latitude 30° 18' 36"
Longitude 97° 47' 33"

Transmitter: 3.8-mi. NW of State Capitol.

Satellite Earth Stations: Scientific-Atlanta, 7-meter & 3.6-meter; Prodelin, 3.8 meter.

News Services: AP, NIWS, CBS.

Ownership: Times Mirror Co. For other Interests, see Group Ownership of TV Stations.

Began Operation: Nov. 27, 1952. Sale to present owner by Claudia Taylor Johnson, et al., approved by FCC Sept. 6, 1973 (Television Digest, Vol. 12:37; 13:37).

Represented (sales): Harrington, Righter & Parsons Inc.

Represented (legal): Wilmer, Cutler & Pickering.

Represented (engineering): Lohnes & Culver.

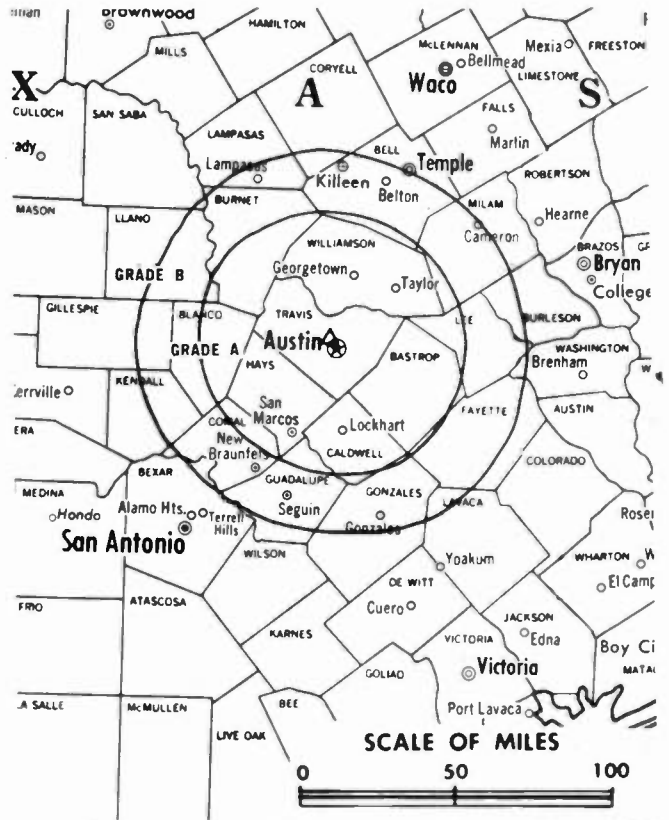
Personnel:

JOHN J. McCRORY, president.
WAYNE THOMAS, vice president & general manager.
CHARLIE KING, general sales manager.
LONDA TRIAL, program director.
JAN CRAIGE, promotion director.
TIM GARDNER, news director.
TROY BROWN, chief engineer.

Rates: Not available.

Total Households: © MSI Consumer Market Data as of 1/1/85. TV Homes, TV% and Circulation © 1985 Arbitron. County coverage based on Arbitron study.

Net Weekly Circulation	State County	Total Households	TV Households	%
50% & Over	TEXAS			
	Bastrop	10,700	10,400	98
	Bell	59,200	58,600	99
	Blanco	2,300	2,300	100
	Burnet	8,700	8,600	99
	Caldwell	8,200	8,000	98
	Coryell	16,900	16,700	99
	Fayette	8,300	7,900	95
	Gillespie	6,000	5,800	97
	Hays	15,200	14,900	98
	Lampasas	5,000	4,900	98
Lavaca	7,700	7,400	96	



KTBC-TV BMPCT-4016 Granted 7/27/56

© American Map Corp., 1984

Net Weekly Circulation	State County	Total Households	TV Households	%
50% & Over	Lee	4,700	4,600	98
	Llano	5,100	5,000	98
	Mason	1,600	1,500	94
	Milam	9,000	8,800	98
	San Saba	2,600	2,500	96
	Travis	191,200	189,000	99
	Williamson	32,500	31,900	98
Between 25-49%	TEXAS			
	Burleson	4,900	4,800	97
	Gonzales	6,200	6,100	98
Between 5-24%	TEXAS			
	Austin	7,600	7,400	97
	Brazos	40,900	40,200	98
	Comal	15,900	15,700	99
	De Witt	7,300	7,100	97
	Falls	7,300	7,200	99
	Guadalupe	18,500	18,200	98
	Kerr	13,200	12,900	98
	Mc Culloch	3,500	3,400	97
	Menard	900	900	100
Robertson	6,000	5,900	98	
Station Totals		527,100	518,600	98
Net Weekly Circulation (1985)				336,200
Average Daily Circulation (1985)				191,600

Texas—Austin

KTVV

Ch. 36

Network Service: NBC.

Licensee: K.C.I. (Texas), Box 490, Austin 78767.

Studio: 908 West M.L.K. Jr. Blvd. 78701.

Mailing Address: Box 490, Austin, TX 78767.

Telephone: 512-476-3636. **TWX:** 910-874-1370.

Technical Facilities: Channel No. 36 (602-608 MHz). Authorized power: 5000-kw max. & 1380-kw horizontal visual, 500-kw max. & 138-kw horizontal aural. Antenna: Directional, 1290-ft. above av. terrain, 1199-ft. above ground, 2049-ft. above sea level.

Latitude 30° 19' 33"
Longitude 97° 47' 58"

Transmitter: Trail of Madrones Rd.

Satellite Earth Stations: Microdyne & Harris, 3-meter, 5-meter & 8-meter; Microdyne & Harris receivers.

News Services: AP, UPI.

Ownership: Mid-Texas Broadcasting Inc., 100%, in turn owned 100% by LIN Bcstg. For other interests, see Group Ownership of TV Stations.

Began Operation: Feb. 12, 1965 on Ch. 42. Changed to Ch. 36 Jan. 12, 1973. Sale to present owner by Kingstip Communications Inc. approved by FCC May 2, 1979 (Television Digest, Vol. 18:16, 17).

Represented (sales): Blair Television.

Represented (legal): Koteen & Naftalin.

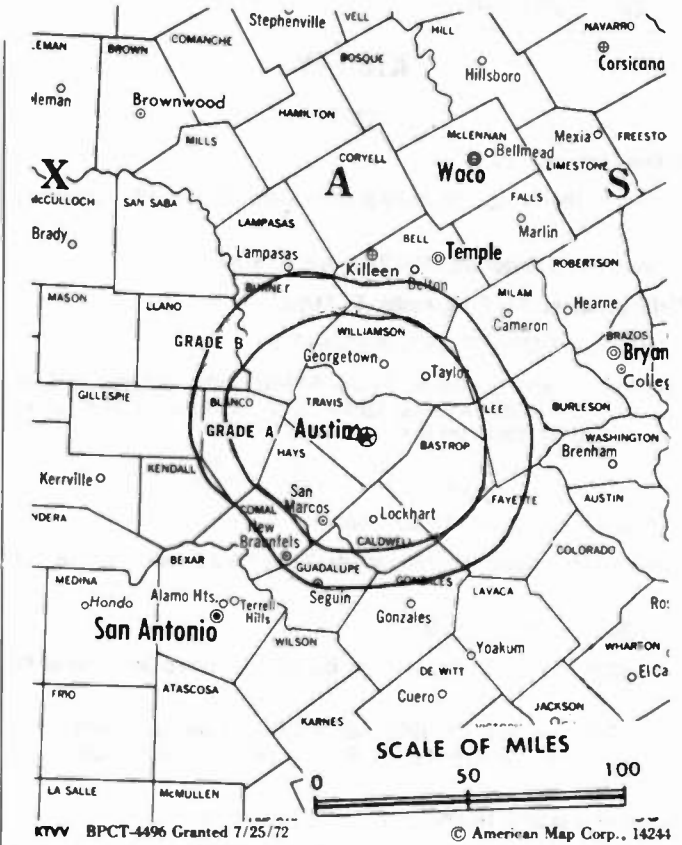
Personnel:

JANE WALLACE, general manager.
STEVE McDONALD, general sales manager.
LARRY COLE, national sales manager.
BOOKS HOGG, regional sales manager.
BILL HUTCHISON, director of engineering.
ROBERT DEAN, news director.

Highest 30 Sec. Rate (July 15, 1985): \$2500.

Total Households: © MSI Consumer Market Data as of 1/1/85. TV Homes, TV% and Circulation © 1985 Arbitron. County coverage based on Arbitron study.

Net Weekly Circulation	State County	Total Households	TV Households	%
50% & Over	TEXAS			
	Bastrop	10,700	10,400	98
	Bell	59,200	58,600	99
	Burnet	8,700	8,600	99
	Caldwell	8,200	8,000	98
	Coryell	16,900	16,700	99
	Fayette	8,300	7,900	95
	Hays	15,200	14,900	98
	Lampasas	5,000	4,900	98
	Lee	4,700	4,600	98
	Llano	5,100	5,000	98
	Mason	1,600	1,500	94



Net Weekly Circulation	State County	Total Households	TV Households	%
50% & Over	Milam	9,000	8,800	98
	Travis	191,200	189,000	99
	Williamson	32,500	31,900	98
Between 25-49%	TEXAS			
	Blanco	2,300	2,300	100
	Brazos	40,900	40,200	98
	Gillespie	6,000	5,800	97
	Robertson	6,000	5,900	98
San Saba	2,600	2,500	96	
Between 5-24%	TEXAS			
	Austin	7,600	7,400	97
	Burleson	4,900	4,800	97
	De Witt	7,300	7,100	97
	Falls	7,300	7,200	99
	Gonzales	6,200	6,100	98
	Guadalupe	18,500	18,200	98
	Lavaca	7,700	7,400	96
Mc Culloch	3,500	3,400	97	
Station Totals		497,100	489,100	98
Net Weekly Circulation (1985)			309,000	
Average Daily Circulation (1985)			162,000	

Texas—Austin

KVUE-TV

Ch. 24

Network Service: ABC.

Licensee: KVUE-TV Inc., Box 9927, Austin, TX 78766.

Studio: 3201 Steck Ave., Austin, TX 78758.

Telephone: 512-459-6521.

Technical Facilities: Channel No. 24 (530-536 MHz). Authorized power: 1950-kw max. & 711-kw horizontal visual, 327-kw max. & 145-kw horizontal aural. Antenna: 1290-ft. above av. terrain, 1184-ft. above ground, 2049-ft. above sea level.

Latitude 30° 19' 21"
Longitude 97° 48' 10"

Transmitter: On Hill W of Trail of the Madrones Rd., near Austin.

Satellite Earth Stations: Stardish, 5-meter; Avantek & Gardiner receivers.

News Services: AP, UPI.

Ownership: Evening News Assn., 100%. For other interests, see Group Ownership of TV Stations.

Began Operation: Sept. 12, 1971. Sale to present owner by Tolbert Foster, Allan Shivers, et al., approved by FCC Sept. 8, 1978 (Television Digest, Vol. 18:21, 38).

Represented (sales): MMT Sales Inc.

Represented (legal): Pierson, Ball & Dowd.

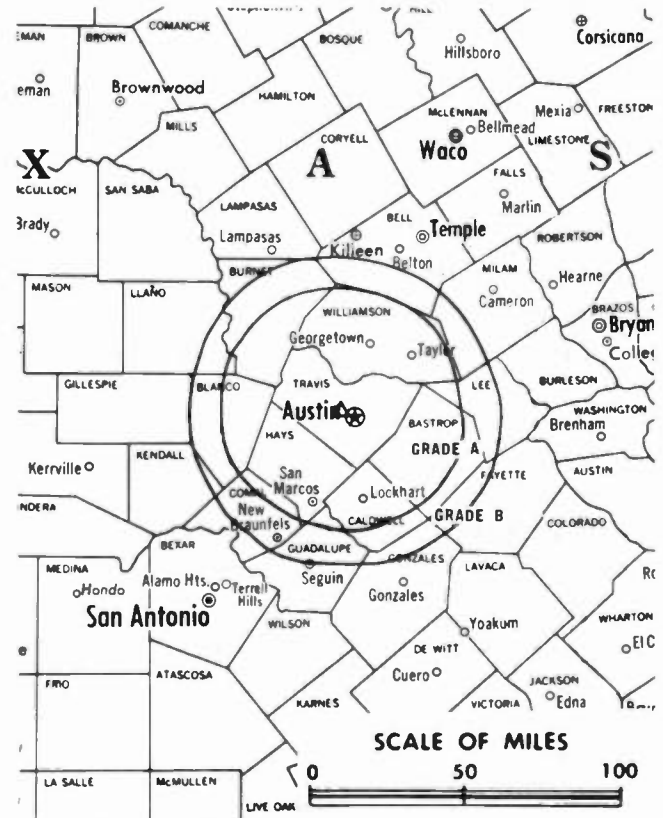
Personnel:

JOE T. JERKINS, vice president & general manager.
ANDY LEE, station manager.
DEBBIE BRIZENDINE, local sales manager.
GLENN MASSEY, national sales manager.
AL HELTON, program manager.
ELMO BROWN, community relations manager.
PAT MOLANDER, public affairs director.
RUSS STOCKTON, news director.
MICHAEL J. WENGLAR, chief engineer.
RAY GRANBERRY, production manager.

Rates: Not available.

Total Households: © MSI Consumer Market Data as of 1/1/85. TV Homes, TV% and Circulation © 1985 Arbitron. County coverage based on Arbitron study.

Net Weekly Circulation	State County	Total Households	TV Households	%
50% & Over	TEXAS			
	Bastrop	10,700	10,400	98
	Burnet	8,700	8,600	99
	Caldwell	8,200	8,000	98
	Gillespie	6,000	5,800	97
	Hays	15,200	14,900	98
	Lampasas	5,000	4,900	98
	Lee	4,700	4,600	98
	Llano	5,100	5,000	98



KVUE-TV BMPCT-7272 Granted 3/2/71

© American Map Corp., 14244

Net Weekly Circulation	State County	Total Households	TV Households	%
50% & Over	Mason	1,600	1,500	94
	Milam	9,000	8,800	98
	Travis	191,200	189,000	99
	Williamson	32,500	31,900	98
Between 25-49%	TEXAS			
	Blanco	2,300	2,300	100
	Fayette	8,300	7,900	95
Between 5-24%	TEXAS			
	Bell	59,200	58,600	99
	Brazos	40,900	40,200	98
	Burleson	4,900	4,800	97
	Coryell	16,900	16,700	99
	Gonzales	6,200	6,100	98
	Guadalupe	18,500	18,200	98
	Mc Culloch	3,500	3,400	97
	Madison	3,600	3,500	97
Robertson	6,000	5,900	98	
Station Totals		468,200	461,000	98
Net Weekly Circulation (1985)			283,000	
Average Daily Circulation (1985)			177,000	

Texas—Beaumont-Port Arthur

KBMT

Ch. 12

Network Service: ABC.

Licensee: Texas Telecasting Inc., Box 1550, Beaumont, TX 77704.

Studio: 525 Interstate Hwy. 10 S.

Mailing Address: Box 1550, Beaumont, TX 77704.

Telephone: 409-833-7512.

Technical Facilities: Channel No. 12 (204-210 MHz). Authorized power: 316-kw visual, 42.7-kw aural. Antenna: 1000-ft. above av. terrain, 1032-ft. above ground, 1059-ft. above sea level.

Latitude 30° 11' 26"
Longitude 93° 53' 08"

Transmitter: 2-mi. W of Mauriceville, TX.

Satellite Earth Stations: Harris, 6.1-meter; Andrew 4.5-meter & 7.3-meter; Avantek & Harris receivers

News Service: AP.

Ownership: Michael D. McKinnon, pres., 70.11%; Clinton Dan McKinnon, v.p.-asst. secy.; Clinton D. McKinnon, dir., 28.17%. McKinnons control KIII(TV), Corpus Christi. Michael McKinnon owns 43% & Clinton Dan McKinnon 57% of KSON(AM), San Diego. Principals have interest in KBVO-TV, Austin, TX.

Began Operation: June 18, 1961. Transfer of control to Harbour TV Systems from A. O. Banning & William G. Hill Jr. approved by FCC Feb. 11, 1976. Sale to Banning & Hill by Devon Corp. approved by FCC Sept. 28, 1973. Sale to present owners by Liberty National Corp. approved by FCC Oct. 21, 1976 (Television Digest, Vol. 16:27).

Represented (sales): Blair Television.

Represented (legal): Cohn & Marks.

Represented (engineering): Jules Cohen & Associates.

Personnel:

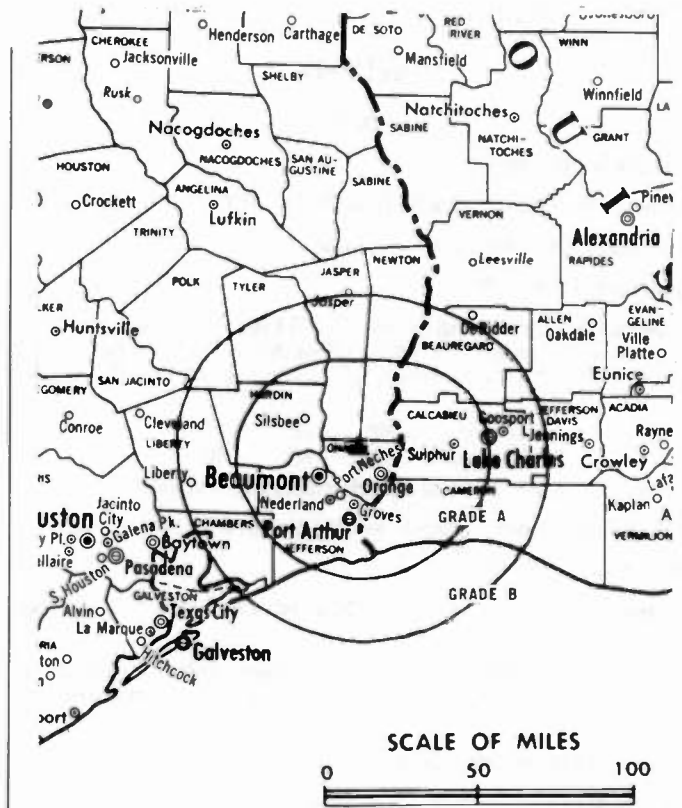
MICHAEL D. MCKINNON, president.
BILL WUERCH, vice president & general manager.
GEORGE GOULD, general sales manager.
ROGER HENSLEY, production manager.
AUSTIN HODGES, chief engineer.
JAY ZIMMER, promotion manager.
CLINT HOUSTON, news director.

Highest 30 Sec. Rate (July 12, 1984): \$450.

NETWORK BASE HOURLY RATE: \$425.

Total Households: © MSI Consumer Market Data as of 1/1/85. TV Homes, TV% and Circulation © 1985 Arbitron. County coverage based on Arbitron study.

Net Weekly Circulation	State County	Total Households	TV Households	%
50% & Over	LOUISIANA			
	Calcasieu	62,900	62,300	99
	Cameron	3,500	3,400	97



KBMT BPCT-3266 Granted 1/6/65

© American Map Corp., 14244

Net Weekly Circulation	State County	Total Households	TV Households	%
50% & Over	TEXAS			
	Hardin	15,900	15,600	98
	Jasper	12,300	12,100	98
	Jefferson	95,300	94,600	99
	Newton	5,100	4,900	97
	Orange	31,300	31,000	99
	Tyler	6,800	6,600	97
Between 25-49%	LOUISIANA			
	Beauregard	11,000	10,700	97
	TEXAS			
	Chambers	7,800	7,700	99
Between 5-24%	LOUISIANA			
	Vernon	18,100	17,600	98
	TEXAS			
	Liberty	19,700	19,400	98
	Polk	11,200	10,900	97
	Sabine	3,800	3,700	97
	Trinity	4,300	4,100	96
Station Totals		309,000	304,600	98
Net Weekly Circulation (1985)				211,900
Average Daily Circulation (1985)				120,900

Texas—Beaumont-Port Arthur

KFDM-TV

Ch. 6

Network Service: CBS.

Licensee: Freedom-TV Sub Inc., Box 7128, Beaumont 77706.

Studio: 2955 Interstate 10 East, Beaumont 77702.

Mailing Address: Box 7128, Beaumont, TX 77702.

Telephone: 409-892-6622. TWX: 910-884-5121.

Technical Facilities: Channel No. 6 (82-88 MHz). Authorized power: 100-kw visual, 20-kw aural. Antenna: 960-ft. above av. terrain, 1031-ft. above ground, 1049-ft. above sea level.

Latitude 30° 08' 24"
Longitude 93° 58' 44"

Transmitter: U.S. Hwy. 90, approx. 2.3-mi. ENE of Vidor, TX.

Satellite Earth Stations: Microdyne, 7-meter.

News Service: AP.

Ownership: Freedom Newspapers Inc. For other interests, see Group Ownership & Newspaper Ownership of TV Stations.

Began Operation: April 24, 1955. Sale to present owner by Belo Bcstg. Corp. approved by FCC Dec. 13, 1983 (Television Digest, Vol. 23:42). Sale to Belo by Beaumont Bcstg. Corp. approved by FCC May, 1969 (Vol. 9:19).

Represented (sales): Petry Television Inc.

Represented (legal): Dow, Lohnes & Albertson.

Represented (engineering): Carl T. Jones Associates.

Personnel:

LARRY BEAULIEU, general manager.
C. RIX GAREY, general sales manager.
RICHARD KIHN, chief engineer.
JEFF PRYOR, operations manager.

Highest 30 Sec. Rate (Jan. 22, 1984): \$3000.

NETWORK BASE HOURLY RATE: \$1187.

Total Households: © MSI Consumer Market Data as of 1/1/85. TV Homes, TV% and Circulation © 1985 Arbitron. County coverage based on Arbitron study.

Net Weekly Circulation	State County	Total Households	TV Households	%
50% & Over	LOUISIANA			
	Calcasieu	62,900	62,300	99
	TEXAS			
	Chambers	7,800	7,700	99
	Hardin	15,900	15,600	98
	Jasper	12,300	12,100	98
	Jefferson	95,300	94,600	99
	Newton	5,100	4,900	97



KFDM-TV BPCT-3107 Granted 1/30/63 © American Map Corp.. 14244

Net Weekly Circulation	State County	Total Households	TV Households	%
50% & Over	Orange	31,300	31,000	99
	Tyler	6,800	6,600	97
Between 25-49%	LOUISIANA			
	Cameron	3,500	3,400	97
	TEXAS			
	Polk	11,200	10,900	97
Between 5-24%	Sabine	3,800	3,700	97
	LOUISIANA			
	Allen	7,600	7,400	97
	Beauregard	11,000	10,700	97
	Vernon	18,100	17,600	98
	TEXAS			
	Angellna	24,800	24,400	98
	Liberty	19,700	19,400	98
San Augustine	3,500	3,400	97	
Station Totals		340,600	335,700	98
Net Weekly Circulation (1985)			214,600	
Average Daily Circulation (1985)			145,400	

Texas—Port Arthur-Beaumont

KJAC-TV

Ch. 4

Network Service: NBC.

Licensee: Southeast Texas Television Corp., Box 3257, Port Arthur, TX 77643.

Studio: 17th & Woodworth Blvd., Port Arthur.

Mailing Address: Box 3257, Port Arthur, TX 77643.

Telephone: 409-985-5557. TWX: 910-886-5307.

Technical Facilities: Channel No. 4 (66-72 MHz). Authorized power: 100-kw visual, 20-kw aural. Antenna: 1180-ft. above av. terrain, 1225-ft. above ground, 1249-ft. above sea level.

Latitude 30° 09' 31"
Longitude 93° 59' 11"

Transmitter: NW of TX Rte. 235, 2.8-mi. NE of Vidor.

Satellite Earth Stations: ADM, 3.38-meter; Drake & Harris receivers.

News Services: AP, NBC, Tex-Net.

Ownership: Clay Communications Inc., 100%. For other interests, see WWAY, Wilmington, N.C.

Began Operation: Oct. 22, 1957, equally-owned by Port Arthur College & Jefferson Amusement Co. Sale of its 50% by Port Arthur College to Jefferson Amusement approved by FCC Nov. 15, 1965 (Television Digest, Vol. 5:43, 47). Transfer of control from Jefferson Amusement to Robert H. Park, Janet Gordon Jack, et al., approved by FCC May 1, 1969. Sale to present owner approved May 31, 1973.

Represented (sales): Katz Television.

Represented (legal): Fletcher, Heald & Hildreth.

Personnel:

GEORGE DIAB, president.
ROY D. SHOTTS, vice president & general manager.
CHARLES RAVELL, chief engineer.
GARY POWERS, sales manager.

Highest 30 Sec. Rate (June 1, 1984): \$475.

NETWORK BASE HOURLY RATE: \$600.

Total Households: © MSI Consumer Market Data as of 1/1/85. TV Homes, TV% and Circulation © 1985 Arbitron. County coverage based on Arbitron study.

Net Weekly Circulation	State County	Total Households	TV Households	%
50% & Over	TEXAS			
	Chambers	7,800	7,700	99
	Hardin	15,900	15,600	98
	Jasper	12,300	12,100	98
	Jefferson	95,300	94,600	99
	Newton	5,100	4,900	97
	Orange	31,300	31,000	99
	Sabine	3,800	3,700	97
Tyler	6,800	6,600	97	



KJAC-TV BPCT-4322 Granted 5/13/70

© American Map Corp., 14244

Net Weekly Circulation	State County	Total Households	TV Households	%
Between 25-49%	LOUISIANA			
	Beauregard	11,000	10,700	97
	Cameron	3,500	3,400	97
	TEXAS			
	Liberty	19,700	19,400	98
Between 5-24%	Polk	11,200	10,900	97
	San Augustine	3,500	3,400	97
	LOUISIANA			
	Calcasieu	62,900	62,300	99
	Vernon	18,100	17,600	98
Station Totals	TEXAS			
	Angelina	24,800	24,400	98
	San Jacinto	5,500	5,300	96
	Trinity	4,300	4,100	96
Station Totals		342,800	337,700	98
Net Weekly Circulation (1985)				197,100
Average Daily Circulation (1985)				116,800

Texas—Big Spring

KWAB-TV

Ch. 4

(Satellite of KTPX, Odessa, TX)

Network Service: NBC.

Licensee: Permian Basin Television Corp., Box 6699, Midland, TX 79711.

Studio: 2500 Kentucky Way, Big Spring, TX 79720.

Telephone: 915-263-4901.

Technical Facilities: Channel No. 4 (66-72 MHz). Authorized power: 12.75-kw visual, 2.51-kw aural. Antenna: 380-ft. above av. terrain, 497-ft. above ground, 2957-ft. above sea level.

Latitude 32° 15' 14"
Longitude 101° 26' 44"

Transmitter: 2500 Kentucky Way, Big Spring.

News Service: NBC, UPI.

Ownership: See KTPX, Odessa, TX.

Began Operation: Jan. 15, 1956.

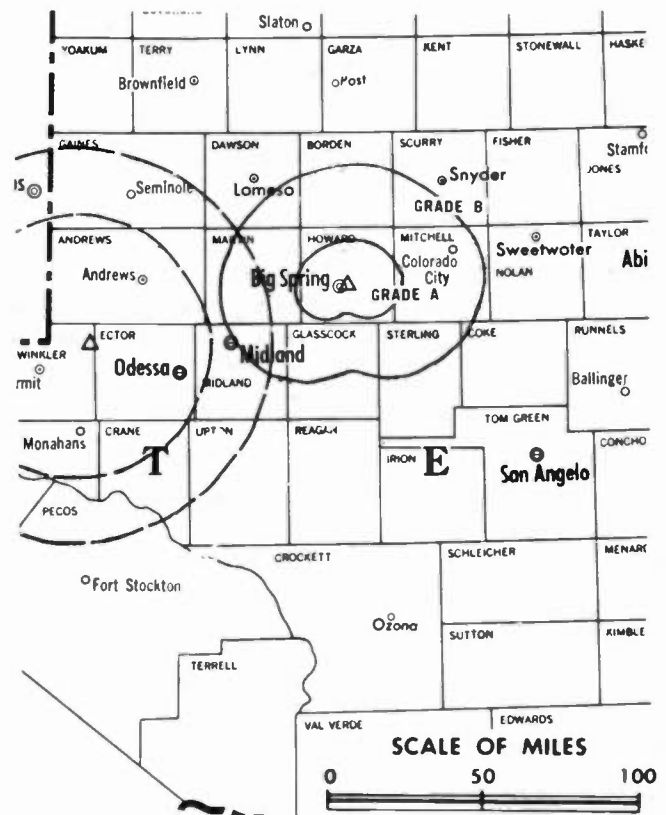
Represented (sales): Blair Television.

Represented (legal): Bryan, Cave, McPheeters & McRoberts.

Personnel: See KTPX, Odessa, TX.

Rates: Sold in combination with KTPX, Odessa, TX.

Arbitron Data: Included with KTPX, Odessa, TX.



KWAB-TV BMPCT-3267 Granted 8/8/55

© American Map Corp., 14244

Texas—Brownsville

KVEO

Ch. 23

Network Service: NBC.

Licensee: Valley Bcstg. Co., 2020 North Loop W, Suite 111, Houston, TX 77018.

Studio: 394 N. Expressway, Brownsville, TX 78521.

Telephone: 512-544-2323.

Technical Facilities: Channel No. 23 (524-530 MHz). Authorized power: 2600-kw max. & 735-kw horizontal visual, 41-kw aural. Antenna: 1487-ft. above av. terrain, 1489-ft. above ground, 1549-ft. above sea level.

Latitude 26° 06' 59"
Longitude 97° 50' 16"

Transmitter: 2-mi. S of La Feria, TX.

Satellite Earth Stations: 2 in operation; Harris, Microwave Associates & Comtek receivers.

News Services: AP, NBC.

Ownership: Billy B. Goldberg, chmn.-pres., 85%; Lester Kamin, v.p., 7.5%; Sheldon Welsfield, secy., 5%; Terri Hollister, asst. secy.; Hazel Arnold, 2.5%.

Began Operation: Dec. 18, 1981. Sale to present owners by trustee in bankruptcy approved by FCC August 31, 1984.

Represented (sales): Seltel Inc.

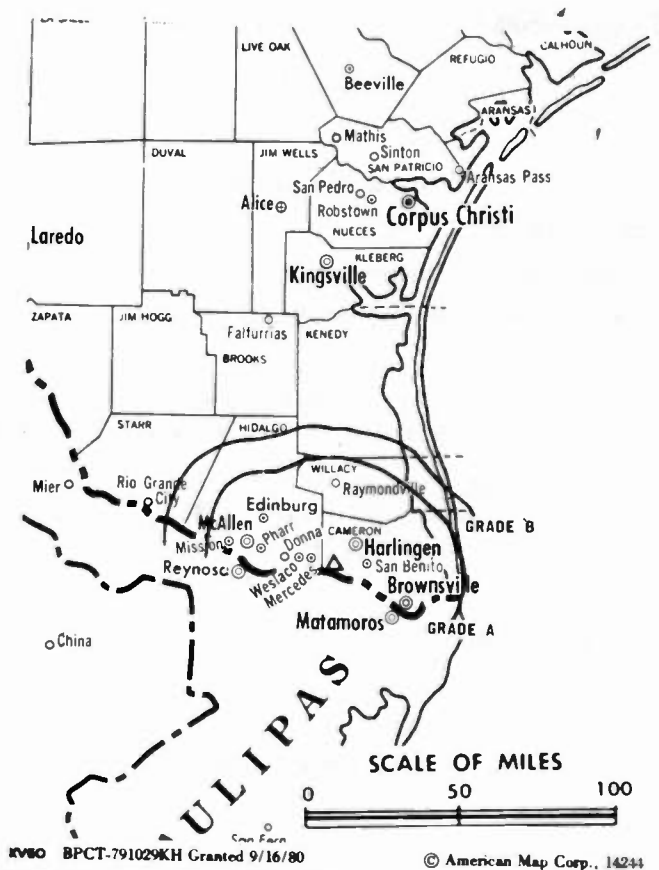
Represented (legal): Wilner & Scheiner.

Personnel:

EARL NOEL, general manager.
SARA SKAGGS, general sales manager.
MIKE NOEL, station manager.
RONNIE OLIVEIRA, news director.
YOLANDA CORTEZ, program director & administrative assistant.
MORELSA GARZA, traffic manager.

Highest 30 Sec. Rate (Aug. 15, 1985): \$850.

Total Households: © MSI Consumer Market Data as of 1/1/85. TV Homes, TV% and Circulation © 1985 Arbitron. County coverage based on Arbitron study.



KVEO BPCT-791029KH Granted 9/16/80

© American Map Corp., 14244

Net Weekly Circulation	State County	Total Households	TV Households	%
50% & Over	TEXAS			
	Cameron	69,400	68,400	99
	Hidalgo	92,600	90,900	98
	Starr	8,700	8,400	97
	Willacy	5,000	4,900	98
Station Totals		175,700	172,600	98
Net Weekly Circulation (1985)			134,700	
Average Daily Circulation (1985)			76,700	

Texas—Bryan

KBTX-TV

Ch. 3

(Affiliated with KWTX-TV, Waco, TX)

Network Service: CBS.

Licensee: Brazos Broadcasting Co., Box 3730, Bryan, TX 77805.

Studio: 4141 E. 29th St., Bryan, TX 77802.

Telephone: 409-846-7777.

Technical Facilities: Channel No. 3 (60-66 MHz). Authorized power: 70-kw visual, 7-kw aural. Antenna: 1687-ft. above av. terrain, 1705-ft. above ground, 2036-ft. above sea level.

Latitude 30° 33' 10"
Longitude 96° 01' 50"

Transmitter: 4-mi. SE of Carlos, TX.

Satellite Earth Stations: 2 in operation; Scientific-Atlanta receivers.

News Service: UPI.

Ownership: KWTX Bcstg. Co., 50%; M. N. Bostick, pres. & gen. mgr., 10%; Harry L. Gillam, v.p. & station mgr., 5%; John M. Lawrence III, secy.-treas., 5%; Ann Mitchell, dir., 10%; estate of Brazas A. Varisco, 10%; Mrs. W. W. Callan, 10%. See KWTX-TV, Waco, TX.

Began Operation: May 22, 1957.

Represented (sales): Seitel Inc.

Represented (legal): Cordon & Jacob.

Personnel:

M. N. BOSTICK, president.
HARRY LEE GILLAM, vice president & station manager.
WAYNE KUBE, chief engineer.
ULMAN McMULLEN, operations manager.

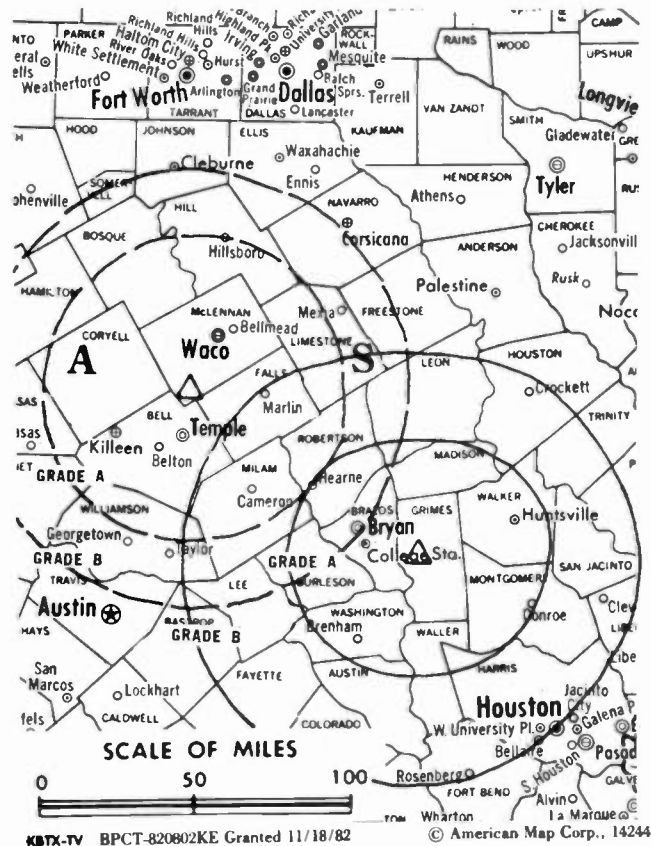
Rates: For national rate see KWTX-TV, Waco.

Highest 30 Sec. Rate (Sept. 1985): \$150.

NETWORK BASE HOURLY RATE: \$401.

Total Households: © MSI Consumer Market Data as of 1/1/85. TV Homes, TV% and Circulation © 1985 Arbitron. County coverage based on Arbitron study.

Net Weekly Circulation	State County	Total Households	TV Households	%
50% & Over	TEXAS			
	Brazos	40,900	40,200	98
	Burleson	4,900	4,800	97
	Grimes	5,500	5,400	97
	Leon	4,600	4,400	97
	Madison	3,600	3,500	97
Walker	14,400	13,900	97	



Net Weekly Circulation	State County	Total Households	TV Households	%
Between 25-49%	TEXAS			
	Austin	7,600	7,400	97
	Houston	8,400	8,100	97
	Robertson	6,000	5,900	98
	San Jacinto	5,500	5,300	96
Trinity	4,300	4,100	96	
Between 5-24%	TEXAS			
	Angelina	24,800	24,400	98
	Fayette	8,300	7,900	95
	Liberty	19,700	19,400	98
	Milam	9,000	8,800	98
	Montgomery	57,500	56,500	98
	Polk	11,200	10,900	97
Waller	6,900	6,700	98	
Washington	8,700	8,400	97	
Station Totals		251,800	246,000	97
Net Weekly Circulation (1985)				91,000
Average Daily Circulation (1985)				55,000

Texas—Corpus Christi

KIII

Ch. 3

Network Service: ABC.

Licensee: South Texas Telecasting Co. Inc., 4750 S. Padre Island Dr.

Studio: Box 6669, S. Padre Island Dr. & Everhart Rd., Corpus Christi, TX 78411.

Telephone: 512-854-4733.

Technical Facilities: Channel No. 3 (60-66 MHz). Authorized power: 100-kw visual, 10-kw aural. Antenna: 860-ft. above av. terrain, 899-ft. above ground, 949-ft. above sea level.

Latitude 27° 39' 29"
Longitude 97° 36' 04"

Transmitter: Near Petronilla, 15-mi. SW of Corpus Christi.

Satellite Earth Station: Harris, 6.1-meter; Harris receivers.

News Services: AP, ABC, NIWS, CNN, Newsbank.

Ownership: Michael D. McKinnon, 66.65%; Dan McKinnon, 30.85%. M. D. McKinnon owns KBMT(TV), Beaumont, TX; has interest in KBVO-TV, Austin, TX and KUSI-TV San Diego, CA.

Began Operation: May 4, 1964 on Ch. 3. Prior to transfer of control to Clinton D. McKinnon, station operated as KVDO-TV on Ch. 22 from June 9, 1954 until it left the air Aug. 19, 1957 and later was granted change to Ch. 3.

Represented (sales): Blair Television.

Represented (legal): Cohn & Marks.

Represented (engineering): Jules Cohen & Associates.

Personnel:

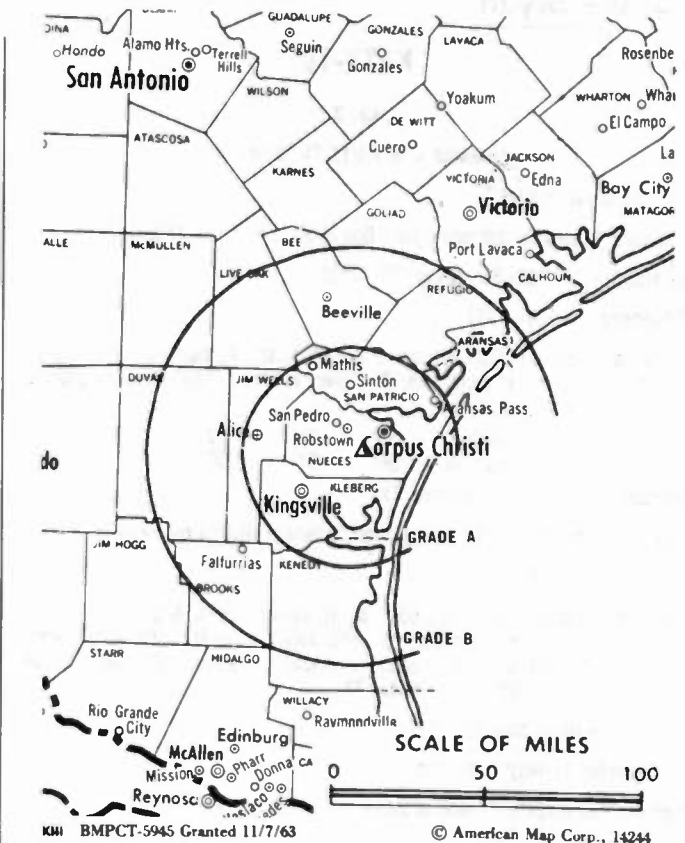
MICHAEL D. MCKINNON, president & general manager.
BILLY BROTHERTON, vice president & station manager.
JAMES GILLECE, vice president, finance.
JOHN ROSS, chief engineer.

Highest 30 Sec. Rate (Feb. 17, 1984): \$650.

NETWORK BASE HOURLY RATE: \$475.

Total Households: © MSI Consumer Market Data as of 1/1/85. TV Homes, TV% and Circulation © 1985 Arbitron. County coverage based on Arbitron study.

Net Weekly Circulation	State County	Total Households	TV Households	%
50% & Over	TEXAS			
	Aransas	6,400	6,300	98
	Bee	9,000	8,800	98
	Brooks	2,800	2,700	96
	Duval	4,200	4,100	98



Net Weekly Circulation	State County	Total Households	TV Households	%
50% & Over	Jim Hogg	1,800	1,700	95
	Jim Wells	12,400	12,200	98
	Kenedy	200	200	100
	Kleberg	10,900	10,700	98
	Live Oak	3,800	3,700	97
	Nueces	95,800	94,600	99
	Refugio	3,300	3,300	100
	San Patricio	20,200	19,800	98
	Zapata	2,500	2,400	96
	TEXAS			
Between 5-24%				
	Goliad	1,900	1,800	95
	Jackson	5,100	5,000	98
Station Totals		180,300	177,300	98
Net Weekly Circulation (1985)			162,700	
Average Daily Circulation (1985)			120,200	

Texas—Corpus Christi

KORO

Ch. 28

Network Service: Spanish International Network.

Licensee: Telecorpus Inc., 102 N. Mesquite, Corpus Christi, TX 78401.

Studio: 102 N. Mesquite, Corpus Christi, TX 78401.

Telephone: 512-883-2823.

Technical Facilities: Channel No. 28 (554-560 MHz). Authorized power: 321-kw max. & 183-kw horizontal visual, 50-kw max. & 28.5-kw horizontal aural. Antenna: 330-ft. above av. terrain, 329-ft. above ground, 367-ft. above sea level.

Latitude 27° 47' 46"
Longitude 97° 23' 47"

Transmitter: The 600 Bldg., Corpus Christi.

Satellite Earth Station: Comtech, 10-meter.

News Service: AP.

Ownership: Jose R. De Leon Jr., pres.; Olivero Everett, v.p.; C. G. Oliveira, secy.-treas.; Tony Bonilla, Roberto Bosquez, Oscar Garcia, Ernesto Sierra, Humberto Garcia, 11.11% each.

Began Operation: April 13, 1977.

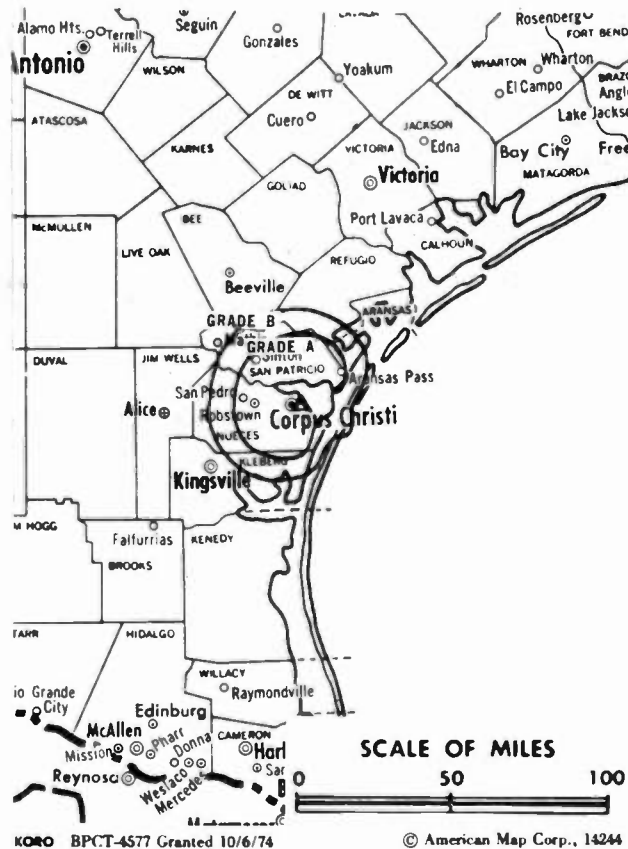
Represented (sales): SIN Television Network.

Personnel:
SERVANDO CABALLERO, general manager.
FELIPE FRANCO, chief engineer.

Highest 30 Sec. Rate (July 9, 1984): \$220.

Total Households: © MSI Consumer Market Data as of 1/1/85. TV Homes, TV% and Circulation © 1985 Arbitron. County coverage based on Arbitron study.

Net Weekly Circulation	State County	Total Households	TV Households	%
Between 5-24%	TEXAS			
	Duval	4,200	4,100	98
	Jim Hogg	1,800	1,700	95
	Kleberg	10,900	10,700	98
	Nueces	95,800	94,600	99
	San Patricio	20,200	19,800	98
Station Totals		132,900	130,900	98
Net Weekly Circulation (1985)			18,300	
Average Daily Circulation (1985)			10,600	



BLACKBURN & COMPANY, INC.

**RADIO • TV • CATV • NEWSPAPER BROKERS
NEGOTIATIONS • FINANCING • APPRAISALS**

CHICAGO	333 N. Michigan Ave., 60601	(312) 346-6460
WASHINGTON, D.C.	1111 19th St., N.W., 20036	(202) 331-9270
ATLANTA	400 Colony Sq., #1004, 30361	(404) 892-4655
BEVERLY HILLS	9465 Wilshire Blvd., 90212	(213) 274-8151

Texas—Corpus Christi

KRIS-TV

Ch. 6

Network Service: NBC.

Licensee: Gulf Coast Broadcasting Co., Box 840, Corpus Christi, TX 78403.

Studio: 409 South Staples, Corpus Christi, TX 78401.

Telephone: 512-883-6511. TWX: 910-876-1442.

Technical Facilities: Channel No. 6 (82-88 MHz). Authorized power: 100-kw visual, 10-kw aural. Antenna: 650-ft. above av. terrain, 683-ft. above ground, 748-ft. above sea level.

Latitude 27° 46' 46"
Longitude 97° 37' 31"

Transmitter: Near Robstown, TX, 13.5-mi. W of Corpus Christi.

Multichannel TV Sound: Stereo & separate audio program.

Satellite Earth Stations: Harris, 4.5-meter, 6.1-meter & 9.5-meter; Harris receivers.

News Service: AP.

Ownership: T. Frank Smith Jr., 100%.

Began Operation: May 25, 1956.

Represented (sales): Katz Television.

Represented (legal): Nixon, Hargrave, Devans & Doyle.

Represented (engineering): Cohen & Dippell.

Personnel:

T. FRANK SMITH JR., president & general manager.
VAN JOHNSON, senior v.p., national spot sales, station network clearance.
CHARLIE BRITE, sales manager.
DOUG CALDWELL, news director.
MARVIN BORN, director of engineering.

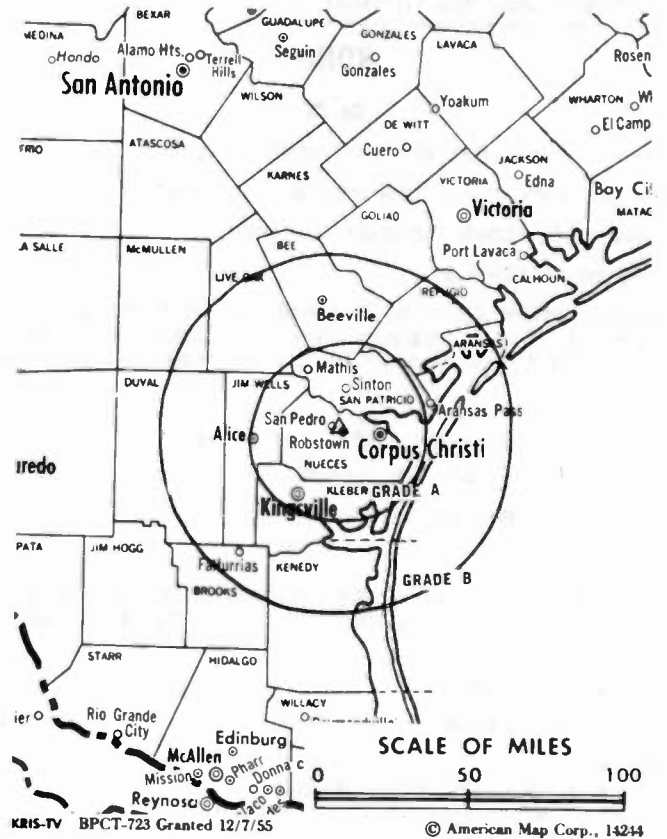
Highest One Hour Rate: \$3500.

Highest 30 Sec. Rate (July 16, 1985): \$600.

NETWORK BASE HOURLY RATE: \$425.

Total Households: © MSI Consumer Market Data as of 1/1/85. TV Homes, TV% and Circulation © 1985 Arbitron. County coverage based on Arbitron study.

Net Weekly Circulation	State County	Total Households	TV Households	%
50% & Over	TEXAS			
	Aransas	6,400	6,300	98
	Bee	9,000	8,800	98
	Brooks	2,800	2,700	96
	Duval	4,200	4,100	98
	Jim Hogg	1,800	1,700	95
	Jim Wells	12,400	12,200	98



Net Weekly Circulation	State County	Total Households	TV Households	%
50% & Over	Kenedy	200	200	100
	Kleberg	10,900	10,700	98
	Live Oak	3,800	3,700	97
	Nueces	95,800	94,600	99
	Refugio	3,300	3,300	100
	San Patricio	20,200	19,800	98
	Zapata	2,500	2,400	96

TEXAS				
Between 5-24%	Calhoun	7,200	7,100	99
	Goliad	1,900	1,800	95
	Jackson	5,100	5,000	98

Station Totals	187,500	184,400	98
Net Weekly Circulation (1985)		155,200	
Average Daily Circulation (1985)		99,200	

Texas—Corpus Christi

KZTV

Ch. 10

(Operates satellite KVTV, Laredo, TX)

Network Service: CBS.

Licensee: K-SIX Television Inc., Wilson Bldg., 601 Leopard, Corpus Christi, TX 78401.

Studio: Wilson Bldg., 601 Leopard St., Corpus Christi, TX 78401.

Telephone: 512-884-1616.

Technical Facilities: Channel No. 10 (192-198 MHz). Authorized power: 316-kw visual, 47.9-kw aural. Antenna: 940-ft. above av. terrain, 982-ft. above ground, 1049-ft. above sea level.

Latitude 27° 46' 50"
Longitude 97° 38' 03"

Transmitter: State Hwy. 44, 1.7-mi. E of Robstown, TX.

AM Affiliate: KSIX, 1-kw, (0.25-kw night), 1230 kHz (CBS).

FM Affiliate: KEXX-FM, 100-kw, 93.9 MHz (No. 230), 840-ft.

News Service: AP.

Ownership: Corpus Christi Bcstg. Co. Inc. (KSIX), 54.266%; Vann M. Kennedy, pres., 29%; Charles R. Manning, v.p., 0.66%; Cecil E. Burney, secy., 1.2%; Lillian R. Mahoney, treas.; remainder of stock held by 32 others, none with more than 3%. Kennedy owns 51% of KSIX. K-SIX TV also owns KVTV, Laredo, TX.

Began Operation: Sept. 30, 1956.

Represented (sales): Seltel Inc.

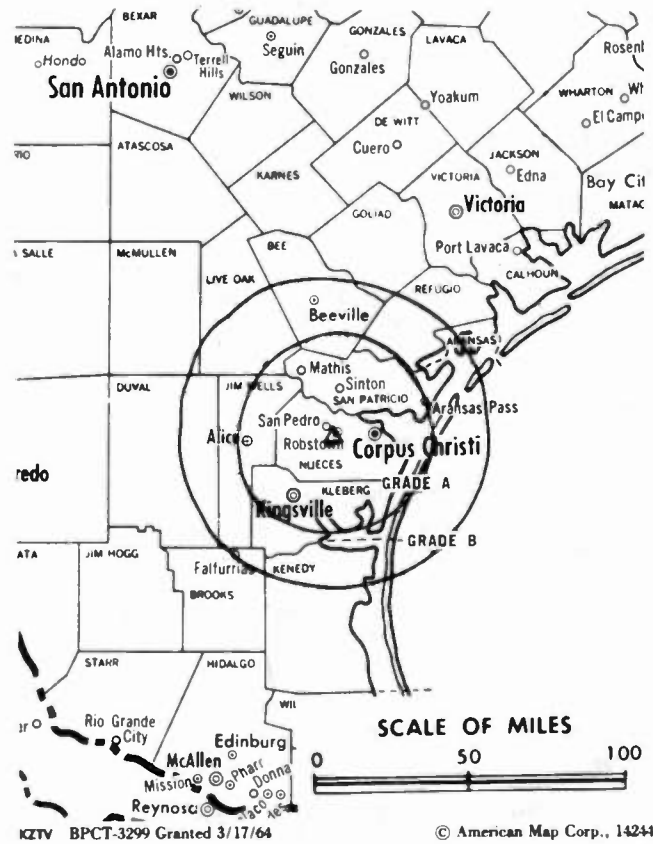
Personnel:

VANN M. KENNEDY, president & general manager.
GENE LOOPER, program manager.
JIM BIXLER, commercial manager.
DALE TAYLOR, director of engineering.

Highest 30 Sec. Rate: \$195.

NETWORK BASE HOURLY RATE: \$450.

Total Households: © MSI Consumer Market Data as of 1/1/85. TV Homes, TV% and Circulation © 1985 Arbitron. County coverage based on Arbitron study.



Net Weekly Circulation	State County	Total Households	TV Households	%
50% & Over	Live Oak	3,800	3,700	97
	Nueces	95,800	94,600	99
	Refugio	3,300	3,300	100
	San Patricio	20,200	19,800	98
TEXAS				
Between 25-49%	Zapata	2,500	2,400	96
TEXAS				
Between 5-24%	Calhoun	7,200	7,100	99
	De Witt	7,300	7,100	97
	Goliad	1,900	1,800	95
	Jackson	5,100	5,000	98
Station Totals		194,800	191,500	98
Net Weekly Circulation (1985)				158,200
Average Daily Circulation (1985)				95,900

Net Weekly Circulation	State County	Total Households	TV Households	%
50% & Over	TEXAS			
	Aransas	6,400	6,300	98
	Bee	9,000	8,800	98
	Brooks	2,800	2,700	96
	Duval	4,200	4,100	98
	Jim Hogg	1,800	1,700	95
	Jim Wells	12,400	12,200	98
	Kenedy	200	200	100
	Kleberg	10,900	10,700	98

Texas—Dallas-Fort Worth

KDFW-TV

Ch. 4

Network Service: CBS.

Licensee: KDFW-TV Inc., 400 N. Griffin, Dallas, TX 75202.

Studio: 400 N. Griffin St., Dallas, TX 75202.

Telephone: 214-744-4000. TWX: 910-861-4111.

Technical Facilities: Channel No. 4 (66-72 MHz). Authorized power: 100-kw visual, 20-kw aural. Antenna: 1685-ft. above av. terrain, 1521-ft. above ground, 2349-ft. above sea level.

Latitude 32° 35' 17"
Longitude 96° 58' 34"

Transmitter: 1-mi. W of Cedar Hill, TX.

Satellite Earth Stations: Scientific-Atlanta, 4.6-meter & 7-meter; Scientific-Atlanta & Gould receivers.

News Services: AP, UPI, CBS, NIWS, HMS, DataTime.

Ownership: Times Mirror Co., Los Angeles, 100%. For other interests, see Group Ownership of TV Stations.

Began Operation: Dec. 3, 1949. Sale to present owner by Times Herald Printing Co. along with Dallas-Times Herald, approved by FCC May 15, 1970 (Television Digest, Vol. 9:38; 10:20).

Represented (sales): Harrington, Righter & Parsons Inc.

Represented (legal): Wilmer, Cutler & Pickering.

Represented (engineering): Lohnes & Culver.

Personnel:

JOHN J. McCRORY, president.

I. W. (BILL) BAKER, vice president & general manager.

WENDELL HARRIS, vice president & news director.

TOM COLLIER, general sales manager.

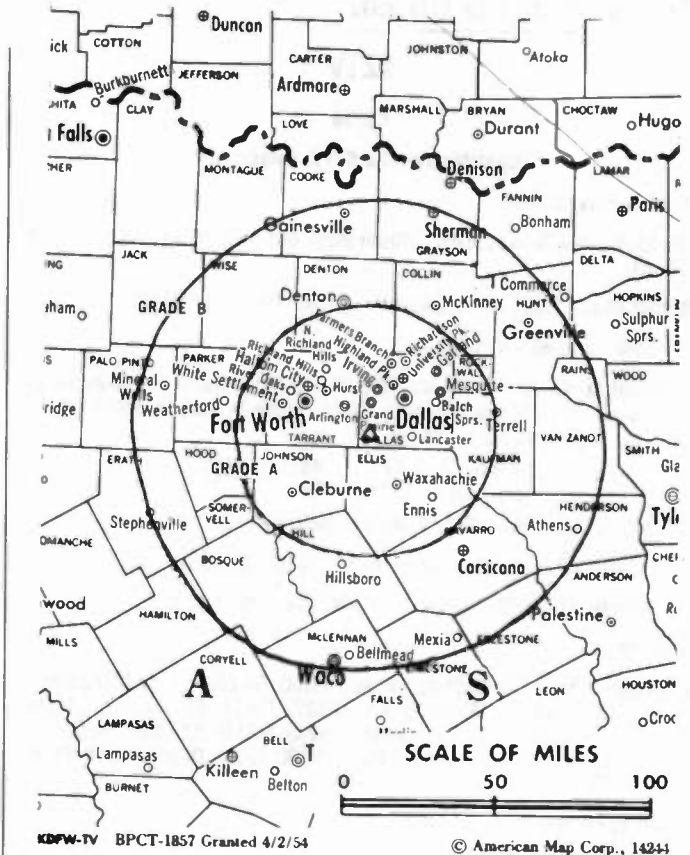
JOE BELL, program director.

WARREN FARRAR, chief engineer.

Rates: On request.

Total Households: © MSI Consumer Market Data as of 1/1/85. TV Homes, TV% and Circulation © 1985 Arbitron. County coverage based on Arbitron study.

Net Weekly Circulation	State County	Total Households	TV Households	%
50% & Over	TEXAS			
	Anderson	14,700	14,400	98
	Bosque	6,200	6,100	98
	Collin	60,400	59,600	99
	Comanche	5,100	5,000	98
	Cooke	11,300	11,200	99
	Dallas	654,700	649,700	99
	Delta	1,900	1,900	100
	Denton	62,700	62,100	99
	Ellis	22,800	22,500	99
	Erath	10,100	10,000	99
	Fannin	10,100	9,900	98
	Freestone	6,300	6,200	98
	Grayson	36,700	36,200	99
	Hamilton	3,900	3,800	97
	Henderson	20,100	19,700	98
	Hill	10,400	10,200	98
	Hood	9,300	9,200	99
	Hopkins	10,500	10,300	98
	Hunt	22,700	22,400	98
	Johnson	28,300	28,000	99
	Kaufman	15,100	14,900	98
	Lamar	17,300	16,700	97
	Limestone	7,900	7,700	97
	Mc Lennan	67,900	67,200	99
	Montague	7,400	7,300	99
	Navarro	14,800	14,500	98
	Palo Pinto	8,900	8,800	99
Parker	18,700	18,500	99	
Rains	2,400	2,400	100	
Rockwall	6,600	6,500	98	
San Saba	2,600	2,500	96	
Smith	53,600	52,900	99	



Net Weekly Circulation	State County	Total Households	TV Households	%
50% & Over	Somervell	2,000	2,000	100
	Tarrant	355,300	352,600	99
	Van Zandt	13,800	13,500	98
	Wise	11,100	11,000	99
	Wood	10,800	10,600	98

Net Weekly Circulation	State County	Total Households	TV Households	%
Between 25-49%	OKLAHOMA			
	Bryan	12,700	12,400	98
	Choctaw	6,600	6,400	97
	Mc Curtain	13,700	13,300	97
	Marshall	5,200	5,100	98
	TEXAS			
	Brown	14,100	13,800	98
	Camp	3,900	3,800	97
	Cherokee	14,900	14,600	98
	Eastland	8,400	8,200	98
Franklin	3,100	3,000	97	
Gregg	42,100	41,600	99	
Jack	3,100	3,100	100	
Mills	2,000	1,900	97	
Mitchell	3,400	3,300	97	
Red River	6,500	6,300	97	
Stephens	4,500	4,400	98	
Titus	8,700	8,500	98	
Young	8,600	8,500	99	

Net Weekly Circulation	State County	Total Households	TV Households	%
Between 5-24%	OKLAHOMA			
	Love	3,400	3,300	97
	TEXAS			
	Coryell	16,900	16,700	99
	Falls	7,300	7,200	99
	Houston	8,400	8,100	97
	Lampasas	5,000	4,900	98
	Leon	4,600	4,400	97
	Morris	5,700	5,600	98
	Rusk	16,500	16,200	98

Station Totals	1,853,700	1,832,600	98
Net Weekly Circulation (1985)		1,452,000	
Average Daily Circulation (1985)		858,700	

Texas—Dallas

KRLD-TV

Ch. 33

Network Service: None, independent.

Licensee: Metromedia Inc., 1033 Metromedia Pl., Dallas, TX 75247.

Telephone: 214-634-8833.

Technical Facilities: Channel No. 33 (584-590 MHz). Authorized power: 5000-kw max. visual, 500-kw max. aural. Antenna: 1696-ft. above av. terrain, 1501-ft. above ground, 2321-ft. above sea level.

Latitude 32° 35' 22"
Longitude 96° 58' 10"

Transmitter: Belt Line Rd., 0.81-mi. W of Cedar Hill Rd., Cedar Hill.

Satellite Earth Stations: Harris, 6.1-meter; Scientific-Atlanta, 7-meter; Harris & Scientific-Atlanta receivers.

Ownership: Metromedia Inc. For officers and other interests, see Group Ownership of TV Stations.

Began Operation: Sept. 29, 1980. Sale to present owner by Sheldon K. Turner and Nolanda Turner Hill approved by FCC Nov. 8, 1983.

Represented (sales): Katz Independent TV Sales.

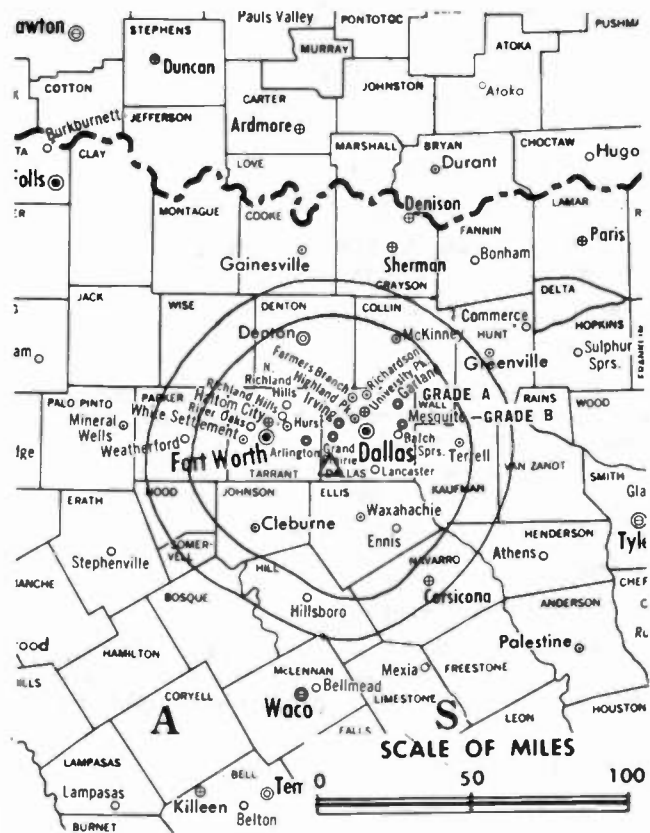
Personnel:

RAYMOND J. SCHONBAK, vice president & general manager.
KATY ELLIOTT-ATTEBERY, vice president & general sales manager.
JON FINDLEY, program director.
SHERI GERMAIN-STAMBAUGH, business manager.
CHARLIE SMITH, chief engineer.
TONY deHARO, news director.

Rates: On request.

Total Households: © MSI Consumer Market Data as of 1/1/85. TV Homes, TV% and Circulation © 1985 Arbitron. County coverage based on Arbitron study.

Net Weekly Circulation	State County	Total Households	TV Households	%
Between 25-49%	TEXAS			
	Somervell	2,000	2,000	100
Between 5-24%	TEXAS			
	Anderson	14,700	14,400	98
	Bosque	6,200	6,100	98
	Collin	60,400	59,600	99
	Comanche	5,100	5,000	98
	Cooke	11,300	11,200	99
	Dallas	654,700	649,700	99
	Denton	62,700	62,100	99
	Ellis	22,800	22,500	99
Erath	10,100	10,000	99	



KRLD-TV BPCT-840330KE Granted 4/25/84

© American Map Corp., No. 14244

Net Weekly Circulation	State County	Total Households	TV Households	%
Between 5-24%	Henderson	20,100	19,700	98
	Hill	10,400	10,200	98
	Hood	9,300	9,200	99
	Hunt	22,700	22,400	98
	Johnson	28,300	28,000	99
	Kaufman	15,100	14,900	98
	Limestone	7,900	7,700	97
	Navarro	14,800	14,500	98
	Parker	18,700	18,500	99
	Rains	2,400	2,400	100
	Rockwall	6,600	6,500	98
	Tarrant	355,300	352,600	99
	Van Zandt	13,800	13,500	98
	Wise	11,100	11,000	99
Station Totals		1,386,500	1,373,700	99
Net Weekly Circulation (1985)			263,800	
Average Daily Circulation (1985)			86,400	

Texas—Fort Worth-Dallas

KTVT

Ch. 11

Network Service: None, independent.

Licensee: Gaylord Broadcasting Co.

Studios: 4801 W. Freeway, Box 2495, Fort Worth 76113; 10111 N. Central Expressway, Box 31119, Dallas, TX 75231.

Telephones: 817-738-1951, Ft. Worth; 214-363-9321, Dallas.

TWX: 910-893-5051.

Technical Facilities: Channel No. 11 (198-204 MHz). Authorized power: 316-kw visual, 31.6-kw aural. Antenna: 1669-ft. above av. terrain, 1553-ft. above ground, 2349-ft. above sea level.

Latitude 32° 34' 43"
Longitude 96° 57' 12"

Transmitter: Approx. 0.7-mi. S of Cedar Hill, TX.

News Service: AP.

Ownership: See Group Ownership of TV Stations.

Began Operation: Sept. 11, 1955. Sale to present owner by NAFI Telecasting approved Aug. 1, 1962 (Television Digest, Vol. 2:11, 32). Sale to NAFI Telecasting by Texas State Network approved July 27, 1960 by FCC (Vol. 16:21, 31).

Represented (sales): TeleRep Inc.

Represented (legal): Pierson, Ball & Dowd.

Represented (engineering): A. D. Ring & Associates.

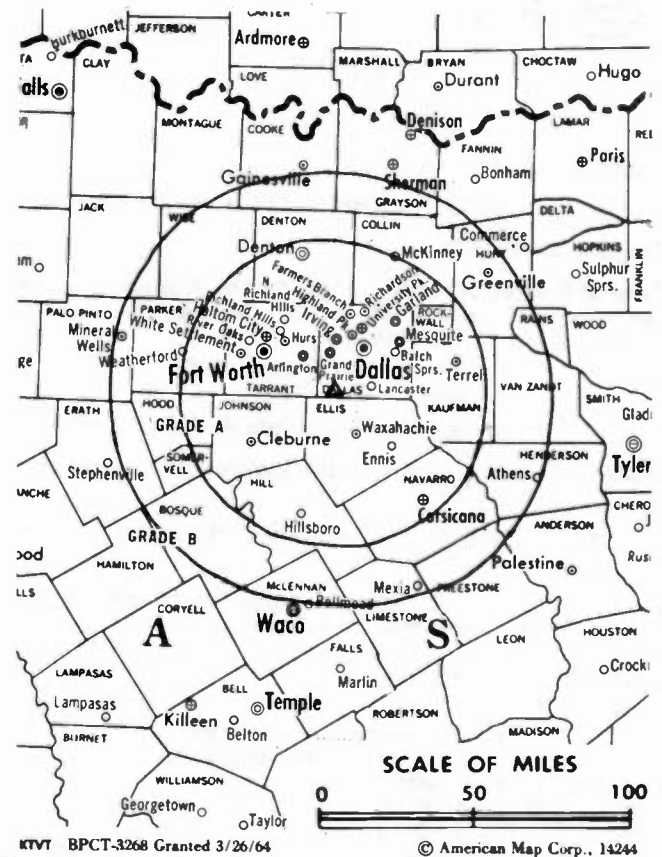
Personnel:

CHARLES L. EDWARDS, vice president & general manager.
OCELLA ALLISON, assistant general manager.
CLEM CANDELARIA, program manager.
HARRY DELANEY, general sales manager.
WALT BAXLEY, chief engineer.

Rates: On request.

Total Households: © MSI Consumer Market Data as of 1/1/85. TV Homes, TV% and Circulation © 1985 Arbitron. County coverage based on Arbitron study.

Net Weekly Circulation	State County	Total Households	TV Households	%
50% & Over	OKLAHOMA			
	Comanche	36,700	36,400	99
	Greer	3,100	3,000	97
	Jackson	11,000	10,900	99
	TEXAS			
	Anderson	14,700	14,400	98
	Bosque	6,200	6,100	98
	Childress	2,800	2,800	100
	Collin	60,400	59,600	99
	Comanche	5,100	5,000	98
	Cooke	11,300	11,200	99
	Coryell	16,900	16,700	99
	Dallas	654,700	649,700	99
	Denton	62,700	62,100	99
	Ellis	22,800	22,500	99
	Erath	10,100	10,000	99
	Fannin	10,100	9,900	98
	Freestone	6,300	6,200	98
	Grayson	36,700	36,200	99
	Henderson	20,100	19,700	98
	Hood	9,300	9,200	99
	Hopkins	10,500	10,300	98
	Hunt	22,700	22,400	98
	Johnson	28,300	28,000	99
	Kaufman	15,100	14,900	98
	Lamar	17,300	16,700	97
	Limestone	7,900	7,700	97
	Mc Lennan	67,900	67,200	99
	Nacogdoches	18,700	18,200	97



Net Weekly Circulation	State County	Total Households	TV Households	%
50% & Over	Navarro	14,800	14,500	98
	Palo Pinto	8,900	8,800	99
	Parker	18,700	18,500	99
	Rains	2,400	2,400	100
	Rockwall	6,600	6,500	98
	San Saba	2,600	2,500	96
	Shackelford	1,800	1,800	100
	Smith	53,600	52,900	99
	Somervell	2,000	2,000	100
	Stephens	4,500	4,400	98
	Tarrant	355,300	352,600	99
	Van Zandt	13,800	13,500	98
	Wise	11,100	11,000	99
	Wood	10,800	10,600	98

Between 25-49%	ARKANSAS			
	Miller	13,900	13,700	99
	Sebastian	38,100	37,700	99
	LOUISIANA			
	Bossier	30,400	30,000	99
	Caddo	98,000	96,900	99
	OKLAHOMA			
	Bryan	12,700	12,400	98
	Carter	17,900	17,700	99
	Choctaw	6,600	6,400	97
	Garfield	26,300	26,000	99
	Mc Curtin	13,700	13,300	97
	Mc Intosh	7,000	6,900	99
	Murray	5,200	5,200	100
	Tulsa	203,500	201,900	99
	Washington	20,800	20,700	100

(Continued on page A-998)

Station Totals	2,970,100	2,936,300	98
Net Weekly Circulation (1985)		1,444,200	
Average Daily Circulation (1985)		586,700	

Texas—Fort Worth-Dallas

KTXA

Ch. 21

Network Service: None, independent.

Licensee: Taft Television & Radio Co.

Studio: 1712 E. Randol Mill Rd., Arlington, TX 76011.

Telephone: 817-265-2100. TWX: 910-890-5151.

Technical Facilities: Channel No. 21 (512-518 MHz). Authorized power: 5000-kw max. & 1740 horizontal visual, 500-kw max. & 174-kw horizontal aural. Antenna: 1690-ft. above av. terrain, 1529-ft. above ground, 2349-ft. above sea level.

Latitude 32° 35' 22"
Longitude 96° 58' 10"

Transmitter: Belt Line Rd., 0.81-mi. W of Cedar Hill Rd., Cedar Hill.

Satellite Earth Station: Harris, 6.1-meter; Harris receivers.

News Service: AP.

Ownership: Taft Broadcasting Co. For other interests, see Group Ownership of TV Stations.

Began Operation: Jan. 4, 1981. Sale to present owner by Gulf Broadcast Group approved by FCC May 30, 1985 (Television Digest, Vol. 25:5, 20, 22). Sale to Gulf by Sidney L. Shlenker, J. Livingston Kosberg, et al., approved Dec. 11, 1984 (Vol. 24:23, 53).

Represented (sales): MMT Sales Inc.

Represented (legal): Koteen & Naftalin.

Represented (engineering): Cohen & Dippell.

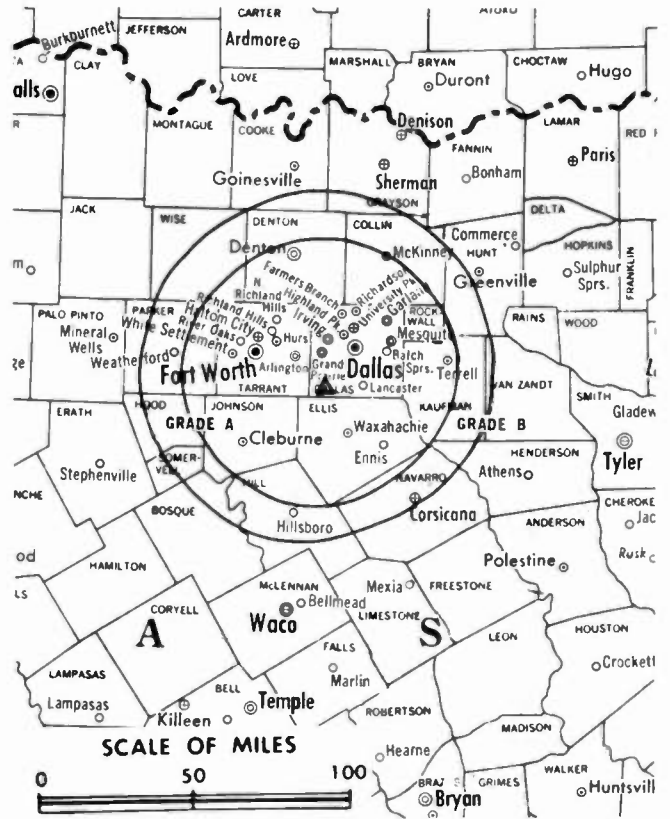
Personnel:

- WILLIAM P. CASTELMAN, vice president & general manager.
- JAYNE BOYD, vice president programming.
- DIRK M. BRINKERHOFF, general sales manager.
- KATHY DAUME, local sales manager.
- MICHAEL RIX, national sales manager.
- PAT STIPHOUT, promotion manager.
- BOB W. CRAWFORD, chief engineer.
- TERRY STRETCH, business manager.
- PAT O'CONNOR, traffic manager.
- GLENN DYER, production manager.

Highest 30 Sec. Rate: \$3000.

Total Households: © MSI Consumer Market Data as of 1/1/85. TV Homes, TV% and Circulation © 1985 Arbitron. County coverage based on Arbitron study.

Net Weekly Circulation	State County	Total Households	TV Households	%
50% & Over	TEXAS			
	Collin	60,400	59,600	99
	Dallas	654,700	649,700	99
	Denton	62,700	62,100	99
	Ellis	22,800	22,500	99
	Johnson	28,300	28,000	99
	Kaufman	15,100	14,900	98
	Tarrant	355,300	352,600	99



KTXA BPCT-4962 Granted 3/31/80

© American Map Corp., 14244

Net Weekly Circulation	State County	Total Households	TV Households	%
Between 25-49%	TEXAS			
	Cooke	11,300	11,200	99
	Hill	10,400	10,200	98
	Hood	9,300	9,200	99
	Hunt	22,700	22,400	98
	Limestone	7,900	7,700	97
	Parker	18,700	18,500	99
	Rains	2,400	2,400	100
	Rockwall	6,600	6,500	98
	Van Zandt	13,800	13,500	98
Wise	11,100	11,000	99	

Net Weekly Circulation	State County	Total Households	TV Households	%
Between 5-24%	TEXAS			
	Bosque	6,200	6,100	98
	Delta	1,900	1,900	100
	Erath	10,100	10,000	99
	Fannin	10,100	9,900	98
	Freestone	6,300	6,200	98
	Grayson	36,700	36,200	99
	Hamilton	3,900	3,800	97
	Henderson	20,100	19,700	98
	Hopkins	10,500	10,300	98
	Jack	3,100	3,100	100
	Montague	7,400	7,300	99
	Navarro	14,800	14,500	98
Palo Pinto	8,900	8,800	99	
Somervell	2,000	2,000	100	
Wood	10,800	10,600	98	

Station Totals	1,466,300	1,452,400	99
Net Weekly Circulation (1985)			721,300
Average Daily Circulation (1985)			295,300

Texas—Dallas-Fort Worth

KDFI-TV

Ch. 27

Network Service: None, independent.

Licensee: Dallas Media Investors Corp.

Studio: 433 Regal Row, Dallas.

Telephone: 214-637-2727.

Mailing Address: Box 470427, Dallas, TX 75247.

Technical Facilities: Channel No. 27 (548-554 MHz). Authorized power: 5000-kw max. & 1490-kw horizontal visual, 251-kw aural. Antenna: 1690-ft. above av. terrain, 1529-ft. above ground, 2349-ft. above sea level.

Latitude 32° 35' 22"
Longitude 96° 58' 10"

Transmitter: Belt Line Rd., 0.81-mi. W of Cedar Hill Rd.

Satellite Earth Stations: United Satellite Systems, 5-meter.

News Services: UPI & Southwest Newswire.

Ownership: Dallas Media Investors Corp. John A. McKay, pres., 23.1%; Frances A. Green, secy.-treas.; Warburg, Pincus Capitol Partners Ltd., 70.2%; James R. Grant, 5.7%; Brenda K. Meyer, 1.1%.

Began Operation: Jan. 26, 1981.

Represented (legal): Dow, Lohnes & Albertson.

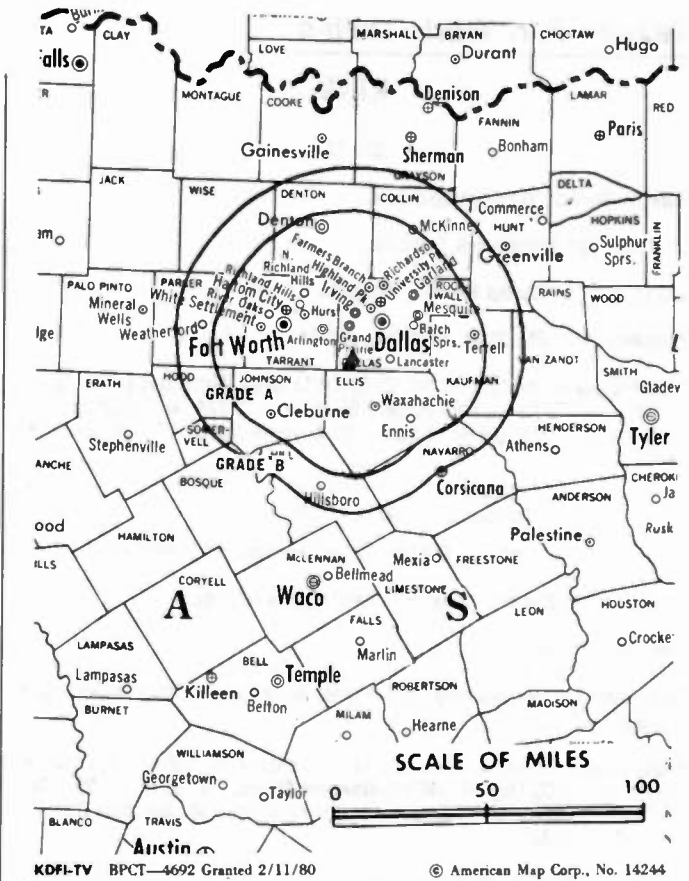
Personnel:

JOHN A. MCKAY, president & chief executive officer.
MARK LAMBERTI, director of broadcast operations.

Rates: On request.

Total Households: © MSI Consumer Market Data as of 1/1/85. TV Homes, TV% and Circulation © 1985 Arbitron. County coverage based on Arbitron study.

Net Weekly Circulation	State County	Total Households	TV Households	%
Between 25-49%	TEXAS			
	Somervell	2,000	2,000	100
Between 5-24%	OKLAHOMA			
	Marshall	5,200	5,100	98
	TEXAS			
	Bosque	6,200	6,100	98
	Collin	60,400	59,600	99
	Cooke	11,300	11,200	99
	Dallas	654,700	649,700	99
	Denton	62,700	62,100	99
	Ellis	22,800	22,500	99
	Freestone	6,300	6,200	98
Hamilton	3,900	3,800	97	



Net Weekly Circulation	State County	Total Households	TV Households	%
Between 5-24%	Henderson	20,100	19,700	98
	Hill	10,400	10,200	98
	Hood	9,300	9,200	99
	Hunt	22,700	22,400	98
	Jack	3,100	3,100	100
	Johnson	28,300	28,000	99
	Kaufman	15,100	14,900	98
	Limestone	7,900	7,700	97
	Navarro	14,800	14,500	98
	Parker	18,700	18,500	99
	Rockwall	6,600	6,500	98
	Tarrant	355,300	352,600	99
	Wise	11,100	11,000	99
	Wood	10,800	10,600	98
Station Totals		1,369,700	1,357,200	99
Net Weekly Circulation (1985)			229,400	
Average Daily Circulation (1985)			64,100	

Texas—Fort Worth-Dallas

KXAS-TV

Ch. 5

Network Service: NBC.

Licensee: North Texas Broadcasting Corp., 3900 Barnett St., Fort Worth.

Studio: 3900 Barnett St., Fort Worth.

Mailing Address: Box 1780, Fort Worth, TX 76101.

Telephone: 817-429-1550. TWX: 910-893-5070.

Technical Facilities: Channel No. 5 (76-82 MHz). Authorized power: 100-kw visual, 20-kw aural, 1685-ft. above av. terrain, 1521-ft. above ground, 2349-ft. above sea level.

Latitude 32° 35' 17"
Longitude 96° 58' 34"

Transmitter: Mansfield & Beltline Rds., Cedar Hill, Dallas County.

Satellite Earth Station: Microdyne, 7-meter; Microdyne receivers.

News Services: AP, UPI, NBC.

Ownership: Wholly-owned subsidiary of LIN Broadcasting. For officers & other interests, see Group Ownership of TV Stations.

Began Operation: Sept. 29, 1948. Sale to present owner by Carter Publications Inc. (Fort Worth Star-Telegram) approved by FCC May 13, 1974 (Television Digest, Vol. 13:2; 14:19).

Represented (sales): Blair Television.

Represented (legal): Koteen & Naftalin.

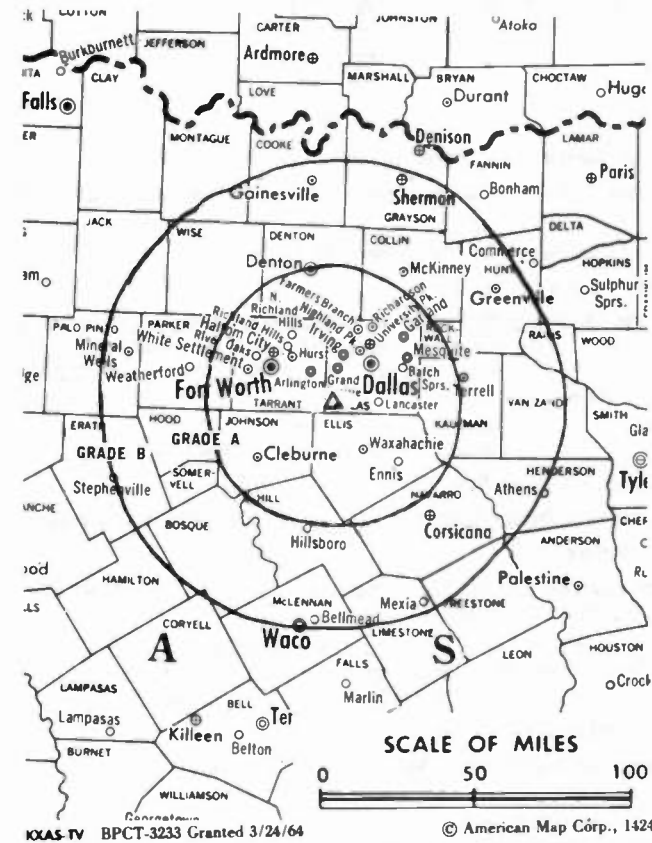
Personnel:

- FRANK O'NEIL, president & general manager.
- RUSS THORNTON, director, administration & programming.
- PATTY PARKER, general sales manager.
- KATHY WOOD, national sales manager.
- LYLE BANKS, national sales manager.
- ANGELO MUNOZ, business manager.
- DAVID FANNING, director of advertising & promotion.
- BILL SCHOCK, engineering director.
- DOUG ADAMS, news director.
- CHUCK BAKER, director of community affairs.
- BILL KELLEY, operations director.

Rates: Not available.

Total Households: © MSI Consumer Market Data as of 1/1/85. TV Homes, TV% and Circulation © 1985 Arbitron. County coverage based on Arbitron study.

Net Weekly Circulation	State County	Total Households	TV Households	%
50% & Over	OKLAHOMA			
	Bryan	12,700	12,400	98
	TEXAS			
	Anderson	14,700	14,400	98
	Bosque	6,200	6,100	98
	Collin	60,400	59,600	99
	Comanche	5,100	5,000	98
	Cooke	11,300	11,200	99
	Dallas	654,700	649,700	99
	Delta	1,900	1,900	100
	Denton	62,700	62,100	99
	Ellis	22,800	22,500	99
	Erath	10,100	10,000	99
	Fannin	10,100	9,900	98
	Freestone	6,300	6,200	98
	Grayson	36,700	36,200	99
	Hamilton	3,900	3,800	97
Henderson	20,100	19,700	98	
Hill	10,400	10,200	98	
Hood	9,300	9,200	99	
Hopkins	10,500	10,300	98	
Hunt	22,700	22,400	98	
Johnson	28,300	28,000	99	
Kaufman	15,100	14,900	98	
Lamar	17,300	16,700	97	
Limestone	7,900	7,700	97	
Montague	7,400	7,300	99	
Navarro	14,800	14,500	98	
Palo Pinto	8,900	8,800	99	
Parker	18,700	18,500	99	



KXAS-TV BPCT-3233 Granted 3/24/64

© American Map Corp., 14244

Net Weekly Circulation	State County	Total Households	TV Households	%
50% & Over	Rains	2,400	2,400	100
	Rockwall	6,600	6,500	98
	Smith	53,600	52,900	99
	Somervell	2,000	2,000	100
	Tarrant	355,300	352,600	99
	Van Zandt	13,800	13,500	98
	Wise	11,100	11,000	99
	Wood	10,800	10,600	98
	Young	8,600	8,500	99
	Between 25-49%	OKLAHOMA		
Choctaw		6,600	6,400	97
Love		3,400	3,300	97
Marshall		5,200	5,100	98
TEXAS				
Cherokee	14,900	14,600	98	
Eastland	8,400	8,200	98	
Gregg	42,100	41,600	99	
Jack	3,100	3,100	100	
Leon	4,600	4,400	97	
Mc Lennan	67,900	67,200	99	
Red River	6,500	6,300	97	
Stephens	4,500	4,400	98	
Between 5-24%	TEXAS			
	Brown	14,100	13,800	98
	Camp	3,900	3,800	97
	Coryell	16,900	16,700	99
	Falls	7,300	7,200	99
	Franklin	3,100	3,000	97
	Houston	8,400	8,100	97
	Mills	2,000	1,900	97
	Rusk	16,500	16,200	98
	Titus	8,700	8,500	98
Upshur	12,100	11,900	98	
Station Totals		1,835,400	1,814,900	98
Net Weekly Circulation (1985)			1,431,200	
Average Daily Circulation (1985)			846,500	

Texas—Dallas-Fort Worth

KXTX-TV

Ch. 39

Network Service: None, independent.

Licensee: CBN Continental Broadcasting Network Inc., Box 19307, Dallas, TX 75219.

Studio: 3900 Harry Hines Blvd., Dallas, TX 75219.

Telephone: 214-521-3900.

Technical Facilities: Channel No. 39 (620-626 MHz). Authorized power: 4508-kw max. & 2480-kw horizontal visual, 450.8-kw max. & 248-kw horizontal aural. Antenna: 1679-ft. above av. terrain, 1520-ft. above ground, 2334-ft. above sea level.

Latitude 32° 35' 07"
Longitude 96° 58' 06"

Transmitter: 1200 W. Beltline Rd.

Satellite Earth Station: Scientific-Atlanta, 10-meter; Scientific-Atlanta receivers.

News Service: UPI.

Ownership: CBN Continental Bcstg. Network Inc. For other interests, see Group Ownership of TV Stations.

Began Operation: Feb. 5, 1968 as KDTV. Donation to present owner by Doubleday Bcstg. Co. approved by FCC Nov. 9, 1973. Following transfer Christian Bcstg. switched to Ch. 39 from Ch. 33 which went dark.

Represented (sales): Independent TV Sales.

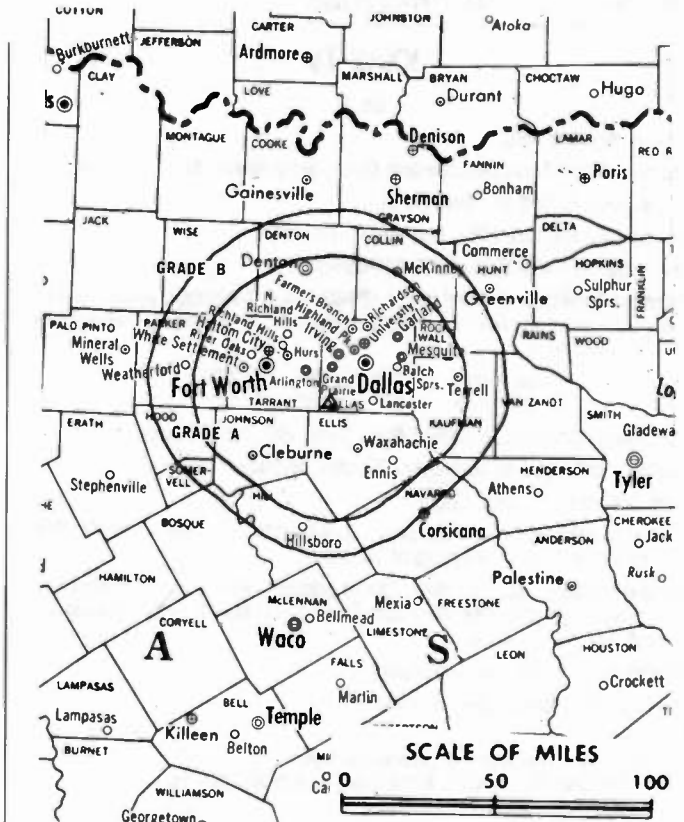
Represented (legal): Fisher, Wayland, Cooper & Leader.

Personnel:

M. G. ROBERTSON, president.
JIM REID, vice president & general manager.
NELSON FLANAGAN, operations manager.
PHIL MAZUR, general sales manager.
HAROLD NASH, chief engineer.
KEITH MITCHELL, production manager.
KEN FOOTE, program director.

Highest 30 Sec. Rate: \$300.

Total Households: © MSI Consumer Market Data as of 1/1/85. TV Homes, TV% and Circulation © 1985 Arbitron. County coverage based on Arbitron study.



KXTX-TV BPCT-810616KF Granted 9/22/81

© American Map Corp., 14244

Net Weekly Circulation	State County	Total Households	TV Households	%
Between 25-49%	Ellis	22,800	22,500	99
	Hall	2,200	2,100	95
	Henderson	20,100	19,700	98
	Hill	10,400	10,200	98
	Hood	9,300	9,200	99
	Hopkins	10,500	10,300	98
	Hunt	22,700	22,400	98
	Kaufman	15,100	14,900	98
	Limestone	7,900	7,700	97
	Montague	7,400	7,300	99
	Nacogdoches	18,700	18,200	97
	Navarro	14,800	14,500	98
	Palo Pinto	8,900	8,800	99
	Parker	18,700	18,500	99
	Rockwall	6,600	6,500	98
	Rusk	16,500	16,200	98
	Smith	53,600	52,900	99
	Somervell	2,000	2,000	100
	Tarrant	355,300	352,600	99
	Van Zandt	13,800	13,500	98
Wise	11,100	11,000	99	
Young	8,600	8,500	99	

Net Weekly Circulation	State County	Total Households	TV Households	%
Between 5-24%	ARKANSAS			
	Arkansas	8,800	8,700	99
	Garland	30,500	30,000	98
	Hempstead	8,700	8,500	98
	Lee	4,700	4,500	96
	Monroe	4,800	4,600	96
	Ouachita	11,100	10,900	98
Pulaski	131,000	129,700	99	
St Francis	9,600	9,400	98	

(Continued on page A-998)

Station Totals	2,451,700	2,424,200	98
Net Weekly Circulation (1985)			892,400
Average Daily Circulation (1985)			341,700

Texas—Dallas-Fort Worth

WFAA-TV

Ch. 8



WFAA-TV
DALLAS/FORT WORTH



PETRY TELEVISION INC.

BELO BROADCASTING CORP.

Network Service: ABC.

Licensee: Belo Broadcasting Corp., Communications Center, Dallas, TX 75202.

Studio: Communications Center, Dallas, TX 75202.

Telephone: 214-748-9631. TWX: 214-899-8413.

Technical Facilities: Channel No. 8 (180-186 MHz). Authorized power: 316-kw visual, 31.6-kw aural. Antenna: 1680-ft. above av. terrain, 1521-ft. above ground, 2349-ft. above sea level.

Latitude 32° 35' 17"
Longitude 96° 58' 34"

Transmitter: 1-mi. W of Cedar Hill, TX.

Satellite Earth Station: Scientific-Atlanta, 7-meter; Scientific-Atlanta receivers.

AM Affiliate: KRQX, 5-kw, 570 kHz.

FM Affiliate: KZEW, 100-kw, 97.9 MHz (No. 250), 1680-ft.

News Services: ABC, CNN, AP, UPI, Group W Newsfeed.

Ownership: A. H. Belo Corp. For officers & other interests, see Group Ownership of TV Stations.

Began Operation: Sept. 17, 1949 as KBTW. Sold to present licensee February 1950 (Television Digest, Vol. 6:4, 11).

Represented (sales): Petry Television Inc.

Represented (legal): Covington & Burling.

Represented (engineering): Carl T. Jones Associates.

Personnel:

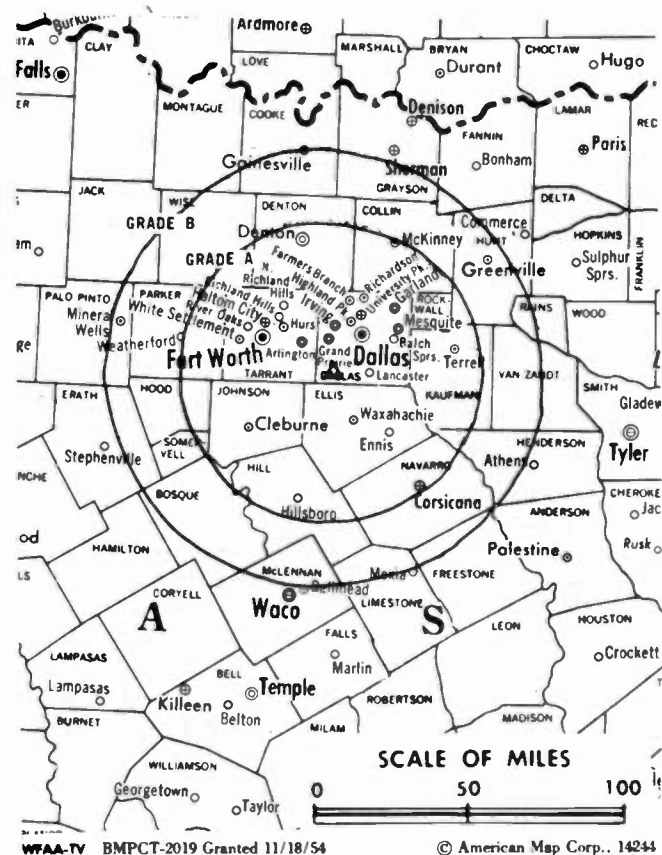
DAVID T. LANE, president & general manager.
BUFF PARHAM, general sales manager.
BOB ROBINSON, operations manager.
CHARLES MARTIN, chief engineer.
JOHN IRVIN, director of broadcast operations.

Highest 30 Sec. Rate (Dec. 1983): \$10,500.

NETWORK BASE HOURLY RATE: \$2400.

Total Households: © MSI Consumer Market Data as of 1/1/85. TV Homes, TV% and Circulation © 1985 Arbitron. County coverage based on Arbitron study.

Net Weekly Circulation	State County	Total Households	TV Households	%
50% & Over	TEXAS			
	Anderson	14,700	14,400	98
	Bosque	6,200	6,100	98
	Brown	14,100	13,800	98
	Collin	60,400	59,600	99
	Comanche	5,100	5,000	98
	Cooke	11,300	11,200	99
	Coryell	16,900	16,700	99
	Dallas	654,700	649,700	99
	Delta	1,900	1,900	100
	Denton	62,700	62,100	99
	Ellis	22,800	22,500	99



WFAA-TV BMPCT-2019 Granted 11/18/54

© American Map Corp., 14244

Net Weekly Circulation	State County	Total Households	TV Households	%
50% & Over	Erath	10,100	10,000	99
	Fannin	10,100	9,900	98
	Freestone	6,300	6,200	98
	Grayson	36,700	36,200	99
	Hamilton	3,900	3,800	97
	Henderson	20,100	19,700	98
	Hill	10,400	10,200	98
	Hood	9,300	9,200	99
	Hopkins	10,500	10,300	98
	Hunt	22,700	22,400	98
	Jack	3,100	3,100	100
	Johnson	28,300	28,000	99
	Kaufman	15,100	14,900	98
	Lamar	17,300	16,700	97
	Limestone	7,900	7,700	97
	Mc Lennan	67,900	67,200	99
	Mitchell	3,400	3,300	97
	Montague	7,400	7,300	99
	Navarro	14,800	14,500	98
	Palo Pinto	8,900	8,800	99
	Parker	18,700	18,500	99
	Rains	2,400	2,400	100
	Rockwall	6,600	6,500	98
	San Saba	2,600	2,500	96
Scurry	7,200	7,100	99	
Somervell	2,000	2,000	100	
Stephens	4,500	4,400	98	
Sutton	2,000	1,900	95	
Tarrant	355,300	352,600	99	
Tom Green	34,700	34,300	99	
Van Zandt	13,800	13,500	98	
Wise	11,100	11,000	99	

(Continued on page A-999)

Station Totals	2,025,200	2,002,400	98
Net Weekly Circulation (1985)			1,538,500
Average Daily Circulation (1985)			932,000

Texas—El Paso

KCIK

Ch. 14

Network Service: None, independent.

Licensee: Cristo Rey Corp., 3100 N. Stanton St., El Paso, TX 79902.

Studio: 3100 N. Stanton St., El Paso, TX 79902.

Telephone: 915-533-1414.

Technical Facilities: Channel No. 14 (470-476 MHz). Authorized power: 402-kw max. & 214-kw horizontal visual, 21.4-kw horizontal aural. Antenna: 1980-ft. above av. terrain, 366-ft. above ground, 6114-ft. above sea level.

Latitude 31° 48' 55"
Longitude 106° 29' 20"

Transmitter: Approx. 3.9-mi. NNW of County Courthouse, El Paso.

Satellite Earth Stations: Prodelin & Weatherscan, 3.9-meter, 4-meter & 4.5-meter; Gardiner & Microdyne receivers.

News Service: INN.

Ownership: Sante Fe Communications, 80%; DeRance Foundation, 20%. SFC ownership: Non-profit, non-stock corp. Harry G. John, Erica John & Donald A. Gallagher, dirs. H. John & Gallagher are dirs. of DeRance Inc., which owns remaining 20% of Cristo Rey Corp.; 20% of HBI Acquisition Corp., licensee of KHS-TV, Ontario, CA & 20% of KCFM(FM), Florissant, MO. Sante Fe Communications owns 40% of KHS-TV, Ontario, CA.

Began Operation: Aug. 1, 1979. Sale to present owners by Cristo Rey Corp. approved by FCC April 20, 1983.

Represented (sales): Independent TV Sales.

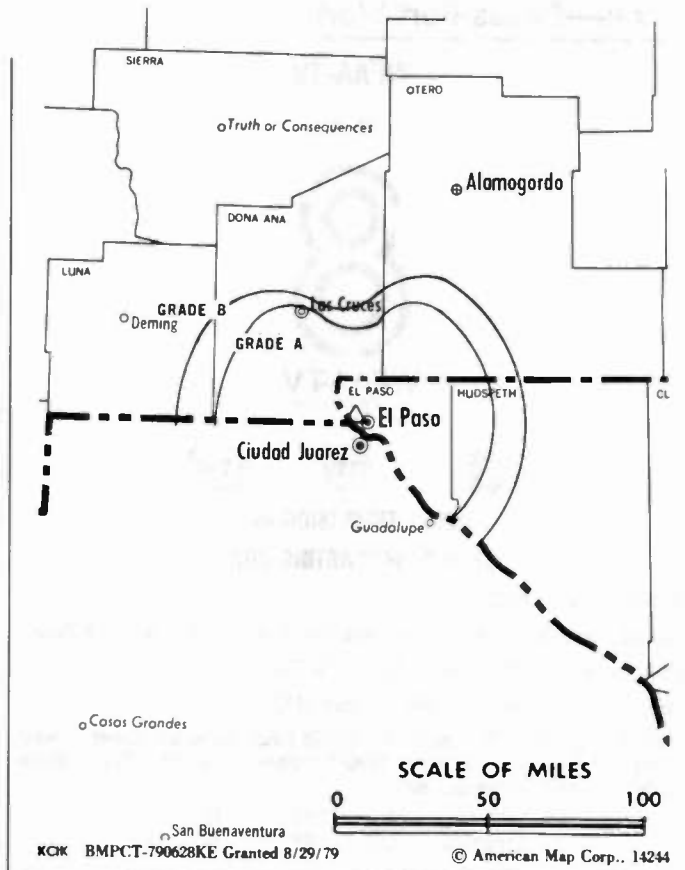
Represented (legal): Fisher, Wayland, Cooper & Leader.

Personnel:

ROBERT MUNOZ, vice president, general manager, general sales manager & program director.
ANDREW AUSTIN, acting chief engineer.
RON EVANS, production manager.
JACQUIE SAROY, promotion manager.
LARRY PEPIN, business manager.

Highest 30 Sec. Rate: \$250.

Total Households: © MSI Consumer Market Data as of 1/1/85. TV Homes, TV% and Circulation © 1985 Arbitron. County coverage based on Arbitron study.



Net Weekly Circulation	State County	Total Households	TV Households	%
50% & Over	TEXAS El Paso	161,800	160,300	99
	NEW MEXICO Dona Ana	36,200	35,000	97
Between 25-49%	NEW MEXICO Luna	6,200	6,000	97
	Otero	15,700	15,300	97
	TEXAS Hudspeth	800	800	100
Station Totals		220,700	217,400	98
Net Weekly Circulation (1985)				97,900
Average Daily Circulation (1985)				41,300

Texas—El Paso

KDBC-TV

Ch. 4

Network Service: CBS.

Licensee: El Paso Television Co., Box 1799, El Paso, TX 79999.

Studio: 2201 Wyoming Ave., El Paso, TX 79903.

Telephone: 915-532-6551. TWX: 910-964-1323.

Technical Facilities: Channel No. 4 (66-72 MHz). Authorized power: 100-kw visual, 10-kw aural. Antenna: 1563-ft. above av. terrain, 410-ft. above ground, 5610-ft. above sea level.

Latitude 31° 47' 46"
Longitude 106° 28' 57"

Transmitter: Comanche Peak, El Paso.

Satellite Earth Stations: Harris, 7-meter; Microdyne, 4.6-meter; Scientific-Atlanta, 3.7-meter & 3-meter; Harris, Microdyne & Scientific-Atlanta receivers.

News Services: UPI, CBS.

Ownership: El Paso Television Co., a general partnership. Principals also have interest in Evening Post Publishing Co.

Began Operation: Dec. 14, 1952. Sale to Evening Post Publishing Co. by Doubleday Bcstg. Co. approved by FCC Aug. 30, 1974. Previous sale of Trigg-Vaughn station group to Doubleday approved Feb. 1, 1967 (*Television Digest*, Vol. 6:44; 7:6). Sale as KRQD-TV-AM to Trigg-Vaughn interests by Dorrance Roderick and family, publisher of El Paso Times, approved Oct. 29, 1959 (Vol. 15:36, 44).

Represented (sales): Seltel Inc.

Represented (legal): Dow, Lohnes & Albertson.

Personnel:

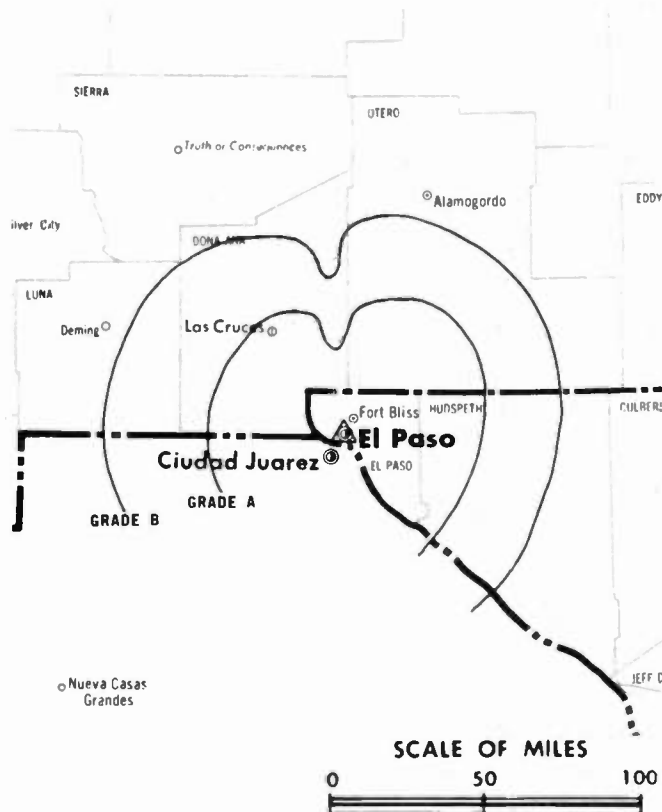
SAM KOBREN, general manager.
CHARLES MALY, program manager.
BILL MITCHELL, director of broadcast operations.
DON CAPARIS, director of sales.
HELEN BARRY, national sales manager.
FRANK JORDAN, engineering consultant.
JAMES R. TUCKER, chief engineer.

Highest One Hour Rate: \$2000.

Highest 30 Sec. Rate (Sept. 26, 1983): \$500.

NETWORK BASE HOURLY RATE: \$493.

Total Households: © MSI Consumer Market Data as of 1/1/85. TV Homes, TV% and Circulation © 1985 Arbitron. County coverage based on Arbitron study.



KDBC-TV BPCT—821013KE Granted 2/28/83

© American Map Corp., No. 14244

Net Weekly Circulation	State County	Total Households	TV Households	%
50% & Over	NEW MEXICO			
	Dona Ana	36,200	35,000	97
	Grant	9,500	9,000	95
	Luna	6,200	6,000	97
	Otero	15,700	15,300	97
	TEXAS			
	Culberson	1,000	1,000	100
	El Paso	161,800	160,300	99
	Hudspeth	800	800	100
Between 25-49%	NEW MEXICO			
	Hidalgo	2,100	2,000	95
Station Totals		233,300	229,400	98
Net Weekly Circulation (1985)				195,100
Average Daily Circulation (1985)				123,900

Texas—El Paso

KINT-TV

Ch. 26

Network Service: Spanish International Network.

Licensee: Paso del Norte Bcstg. Corp., 5426 North Mesa, El Paso, TX 79912.

Studio: 5426 North Mesa, El Paso, TX 79912.

Telephone: 915-581-1126.

Technical Facilities: Channel No. 26 (542-548 MHz). Authorized power: 2250-kw max. visual, 225-kw max. aural. Antenna: 1500-ft. above av. terrain, 316-ft. above ground, 5516-ft. above sea level.

Latitude 31° 47' 46"
Longitude 106° 28' 56"

Transmitter: Comanche Peak, El Paso.

Satellite Earth Station: Harris, 6.1-meter; Harris receivers.

News Service: CNN.

Ownership: Richard A. Najera, pres.; Mary S. Ponce, treas.; Jose A. Silva Sr., Luz A. Candelaria, Angel Beltran, George Salome, Gus Rallis & Jose A. Silva Jr., 11.1% each.

Began Operation: May 5, 1984.

Represented (legal): Mullin, Rhyne, Emmons & Topel.

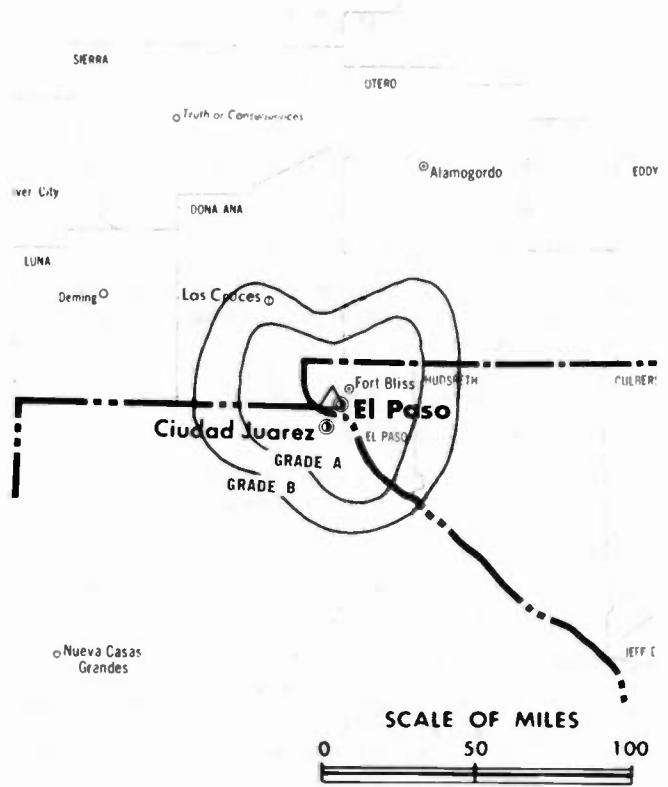
Represented (engineering): Smith & Powstenko.

Personnel:

LEOPOLDO L. RAMOS, exec. vice president & general manager.
WALT DALTON, local sales manager.
JAVIER SANCHEZ, news director.
ALFREDO DURAND, chief engineer.
ROSA MARIA BOADELLA, executive assistant.
MARTY OTERO, promotions director.

Highest 30 Sec. Rate: \$250.

Total Households: © MSI Consumer Market Data as of 1/1/85. TV Homes, TV% and Circulation © 1985 Arbitron. County coverage based on Arbitron study.



KINT-TV BMPCT—830422KH Granted 11/1/83

© American Map Corp., No. 14244

Net Weekly Circulation	State County	Total Households	TV Households	%
Between 5-24%	TEXAS El Paso	161,800	160,300	99
Station Totals		161,800	160,300	99
Net Weekly Circulation (1985)			20,400	
Average Daily Circulation (1985)			9,700	

Texas—El Paso

KTSM-TV

Ch. 9

Network Service: NBC.

Licensee: Tri-State Broadcasting Co. Inc., 801 N. Oregon St.

Studio: 801 N. Oregon St., El Paso, TX 79902.

Telephone: 915-532-5423. **TWX:** 910-964-1329.

Technical Facilities: Channel No. 9 (186-192 MHz). Authorized power: 316-kw visual, 42.7-kw aural. Antenna: 1910-ft. above av. terrain, 370-ft. above ground, 5993-ft. above sea level.

Latitude 31° 48' 18.5"
Longitude 106° 28' 57.0"

Transmitter: Ranger Peak, Franklin Mtns., 1-mi. NW of El Paso.

Multichannel TV Sound: Stereo only.

Satellite Earth Stations: Harris, 3-meter & 6.1-meter; Harris & Scientific-Atlanta receivers.

AM Affiliate: KTSM, 5-kw, (0.5-kw night), 1380 kHz (NBC).

FM Affiliate: KTSM-FM, 100-kw, 99.9 MHz (No. 260), 1820-ft.

News Services: AP, NBC.

Ownership: Karl O. Wyler, pres., 55%; Karl O. Wyler Jr., 30%; F. L. Koons, 10%; W. C. Bailey, 5%.

Began Operation: Jan. 4, 1953.

Represented (sales): Blair Television.

Represented (legal): Bryan, Cave, McPheeters & McRoberts.

Personnel:

KARL O. WYLER, president & general manager.
JACK RYE, executive vice president & program director.
W. T. MCGILL, vice president & chief engineer.
JOHN PHELAN, vice president & sales manager.
JUNE ADKINS, secretary-treasurer.
JAY PILANT, production manager.
TED BENDER, director of public affairs.
JEFF REYNOLDS, news director.

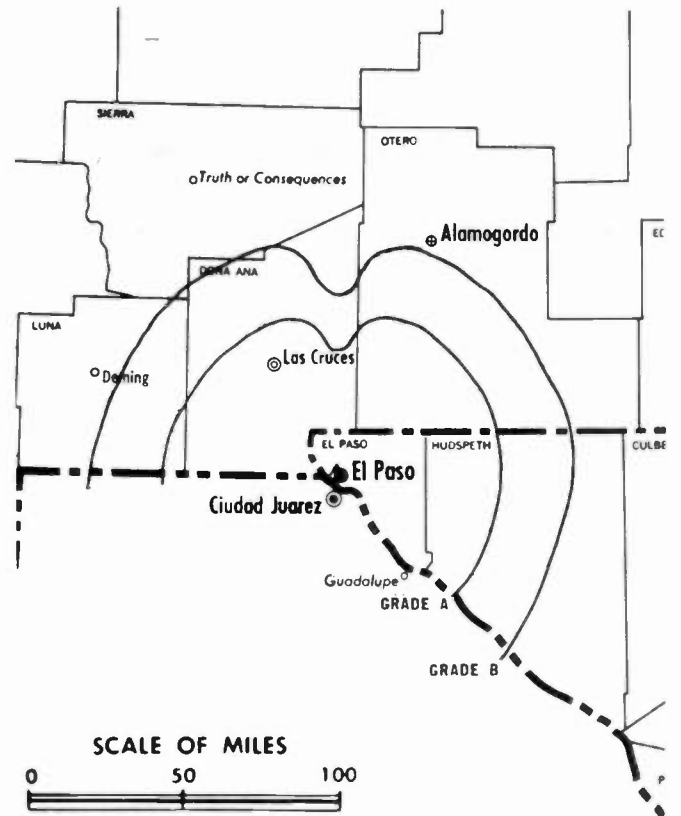
Highest One Hour Rate: \$1600.

Highest 30 Sec. Rate: \$600.

NETWORK BASE HOURLY RATE: \$500.

Total Households: © MSI Consumer Market Data as of 1/1/85. TV Homes, TV% and Circulation © 1985 Arbitron. County coverage based on Arbitron study.

Net Weekly Circulation	State County	Total Households	TV Households	%
50% & Over	NEW MEXICO			
	Dona Ana	36,200	35,000	97
	Luna	6,200	6,000	97
	Otero	15,700	15,300	97



KTSM-TV BPCT-4538 Granted 9/8/72

© American Map Corp., 14244

Net Weekly Circulation	State County	Total Households	TV Households	%
50% & Over	TEXAS			
	Culberson	1,000	1,000	100
	El Paso	161,800	160,300	99
	Hudspeth	800	800	100
	Presidio	1,900	1,800	95
Between 25-49%	NEW MEXICO			
	Grant	9,500	9,000	95
	Hidalgo	2,100	2,000	95
	Sierra	4,000	3,800	95
	TEXAS			
	Jeff Davis	600	600	100
Between 5-24%	NEW MEXICO			
	Lincoln	5,100	4,900	96
	TEXAS			
	Brewster	2,800	2,700	96
Station Totals		247,700	243,200	98
Net Weekly Circulation (1985)				197,900
Average Daily Circulation (1985)				126,800

Texas—El Paso

KVIA-TV

Ch. 7

(Operates satellite KAVE-TV Carlsbad, NM)

Network Service: ABC.

Licensee: Marsh Media of El Paso, Box 12277, El Paso 79912.

Studio: 4140 Rio Bravo St., El Paso 79902.

Mailing Address: Box 12277, El Paso, TX 79912.

Telephone: 915-532-7777.

Technical Facilities: Channel No. 7 (174-180 MHz). Authorized power: 316-kw visual, 31.6-kw aural. Antenna: 820-ft. above av. terrain, 296-ft. above ground, 4916-ft. above sea level.

Latitude 31° 47' 17"
Longitude 106° 28' 46"

Transmitter: S slope of Comanche Peak, 0.4-mi. N of Scenic Dr. near El Paso.

Satellite Earth Stations: Scientific-Atlanta, 7-meter; Andrew, 4.5-meter & 7.3-meter; Avantek receivers.

News Services: AP, Sun World Satellite News.

Ownership: Stanley Marsh III Special Trust, 30%; Stanley Marsh III, 20%; Michael C. Marsh, 20%; Tom F. Marsh, 10%; Tom F. Marsh Special Trust, 10%; Michael C. Marsh Family Trust, 4.5%; Estelle Marsh Watlington, 1%. Same principals own KAVE-TV, Carlsbad, NM; KVII-TV, Amarillo, TX; KVIJ-TV, Sayre, OK.

Began Operation: Sept. 1, 1956. Sale to present owners by John B. Walton Jr. approved by FCC Feb. 24, 1976. Sale to Walton by Joseph Harris & Norman Alexander approved Jan. 19, 1966 (Television Digest, Vol. 6:4). Sale to Harris & Alexander by McLendon Investment Corp. approved March 20, 1957 (Vol. 13:12).

Represented (sales): Katz Television.

Represented (legal): Wiley & Rein.

Represented (engineering): Smith & Powstenko.

Personnel:

RICHARD E. PEARSON, general manager.
DAN KRIEGER, director of broadcasting.
JACK WILKINSON, chief engineer.
STEVE GIUST, general sales manager.

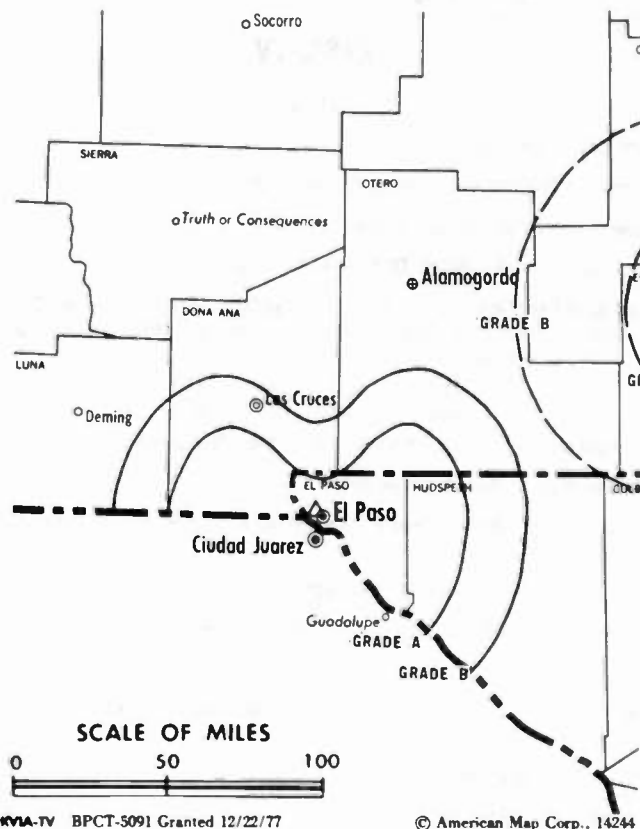
Highest 30 Sec. Rate (May 1, 1985): \$700.

NETWORK BASE HOURLY RATE: \$425.

Arbitron Data: Figures include KAVE-TV, Carlsbad, NM.

Total Households: © MSI Consumer Market Data as of 1/1/85. TV Homes, TV% and Circulation © 1985 Arbitron. County coverage based on Arbitron study.

Net Weekly Circulation	State County	Total Households	TV Households	%
50% & Over	NEW MEXICO			
	Dona Ana	36,200	35,000	97
	Eddy	18,000	17,600	98
	Otero	15,700	15,300	97



Net Weekly Circulation	State County	Total Households	TV Households	%
50% & Over	TEXAS			
	Culberson	1,000	1,000	100
	El Paso	161,800	160,300	99
	Hudspeth	800	800	100
Between 25-49%	NEW MEXICO			
	Chaves	20,600	20,200	98
	Lea North	18,500	18,100	98
	Luna	6,200	6,000	97
Between 5-24%	TEXAS			
	Presidio	1,900	1,800	95
Between 5-24%	NEW MEXICO			
	Lea South	2,600	2,500	94
	Lincoln	5,100	4,900	96
	TEXAS			
	Jeff Davis	600	600	100
Station Totals		289,000	284,100	98
Net Weekly Circulation (1985)			211,600	
Average Daily Circulation (1985)			125,100	

Texas—El Paso (Juarez, Mexico)

XEJ-TV

Ch. 5

Network Service: None, independent Spanish-language outlet.

Licensee: Television de la Frontera, S.A., Box 9555, El Paso, TX 79985.

Telephones: 2-0248, 2-5786.

Technical Facilities: Channel No. 5 (76-82 MHz). Authorized power: 63-kw visual, 10-kw aural. **Note:** Additional data unavailable.

Transmitter: Penon Mountain.

Studio: Edificio XEJ, Apartado 111, Juarez, Mexico.

Ownership: Pedro Meneses Hoyos, owner.

Began Operation: May 17, 1954.

Represented (sales): SIN Television Network.

Personnel:

PEDRO MENESES HOYOS, general manager.
STEVE GUERRERO, chief engineer.

Highest 30 Sec. Rate (Dec. 1, 1977): \$100.

XEPM-TV

Ch. 2

Network Service: None, independent Spanish-language outlet.

Licensee: XEPM-TV Television Inc., Apdo. No. 271, Juarez.

Business Office: Box 9554, El Paso, TX 79985.

Telephone: Juarez 2-2222.

Technical Facilities: Channel No. 2 (54-60 MHz). Authorized power: 6.3-kw visual, 3.15-kw aural. Antenna: 1150-ft. above av. terrain.

Note: Additional data unavailable.

Ownership: Pedro Meneses Jr., also owner of XEJ, XEPZ & XEJ-TV also Juarez-El Paso.

Began Operation: Jan. 16, 1961.

Represented (sales): SIN Television Network.

Personnel:

M. D. HEREDIA, general manager.
SERGIO D. MOLINAR JR., sales manager.

HOW TO MAKE OUR NUMBERS ADD UP TO

*Better
Programming
Decisions*

Numbers are just numbers unless you can use them to your advantage. That's why more and more stations are using Television AID. With the AID Audience Flow

Report you can track how audiences change from one quarter-hour to the next. It lets you find out if your news lead-in is getting you the viewers you want.

TELEVISION AID

Our ratings add up to more than just numbers.



ARBITRON RATINGS

GD ARBITRON RATINGS COMPANY
a Control Data Company

Texas—Harlingen

KGBT-TV

Ch. 4

Network Service: CBS.

Licensee: Harbenito Bcstg. Co. Inc., Box 711, Harlingen 78550.

Studio: 1519 W. Harrison St., Harlingen, TX 78550.

Telephone: 512-423-3910. TWX: 910-870-1504.

Technical Facilities: Channel No. 4 (66-72 MHz). Authorized power: 100-kw visual, 10-kw aural. Antenna: 990-ft. above av. terrain, 991-ft. above ground, 1046-ft. above sea level.

Latitude 26° 08' 56"
Longitude 97° 49' 19"

Transmitter: 0.125-mi. S of La Feria, TX.

Satellite Earth Station: Harris, 3-meter; Harris receivers.

AM Affiliate: KGBT, 50-kw (10-kw night), 1530 kHz.

FM Affiliate: KELT, 3.1-kw, 94.5 MHz (No. 233), 700-ft.

News Service: AP.

Ownership: Tichenor Media System Inc., 100%. TMSI ownership: McHenry T. Tichenor Jr., pres.-treas., 12.15%; Malcolm Kasanoff, exec. v.p., 4.93%; Charles G. Reiningger, v.p.-secy., 0.7%; David D. Lykes, v.p., 0.82%; McHenry T. Tichenor Sr., 38.83%; Jean & Warren Tichenor, 12.11% each; William E. Tichenor, 11.46%; McHenry Tichenor, 6.17%; Doreen L. & David T. Tichenor, 0.22% each. The Tichenors own 100% of KGBT & KELT(FM) Harlingen; KCOR & KQXT(FM), San Antonio; 65% of KUNO, Corpus Christi.

Began Operation: Oct. 4, 1953.

Represented (sales): Katz Television.

Represented (legal): Cohn & Marks.

Represented (engineering): Cohen & Dippell.

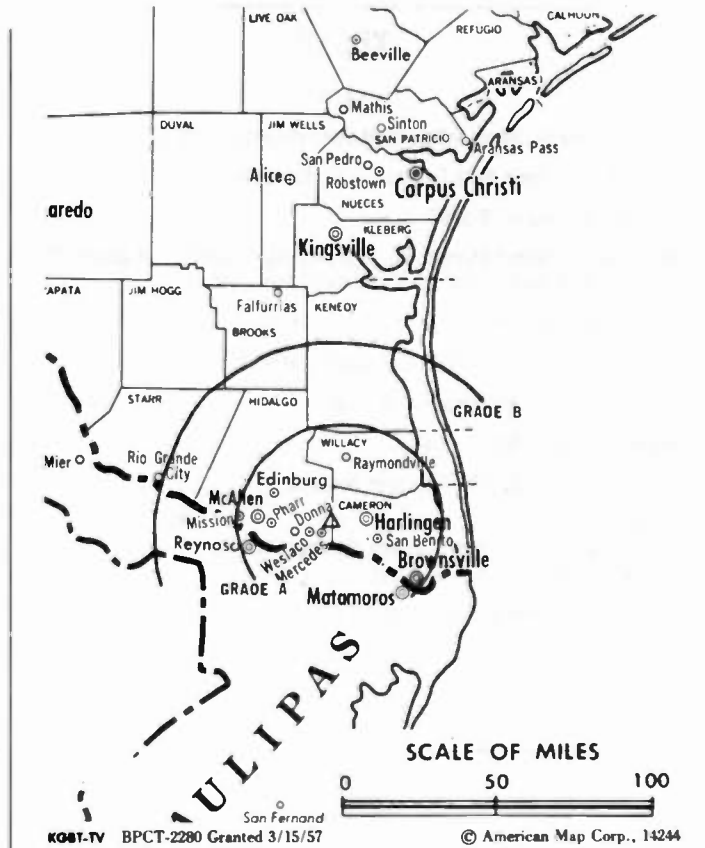
Personnel:

McHENRY TICHENOR, chairman.
McHENRY T. TICHENOR JR., president.
MAL KASANOFF, executive vice president.
DAVID LYKES, vice president & group manager.
DENNIS MARSHALL, program director.
DAVID BRANT, chief engineer.
DAVID MERRILL, news director.
CHARLIE LOZANO, production manager.

Highest One Hour Rate : \$3000.

Highest 30 Sec. Rate (July 10, 1984): \$2000.

NETWORK BASE HOURLY RATE: \$825.



KGBT-TV BPCT-2280 Granted 3/15/57

© American Map Corp., 14244

Total Households: © MSI Consumer Market Data as of 1/1/85. TV Homes, TV% and Circulation © 1985 Arbitron. County coverage based on Arbitron study.

Net Weekly Circulation	State County	Total Households	TV Households	%
50% & Over	TEXAS			
	Cameron	69,400	68,400	99
	Hidalgo	92,600	90,900	98
	Starr	8,700	8,400	97
	Willacy	5,000	4,900	98
Between 5-24%	TEXAS			
	Brooks	2,800	2,700	96
	Kenedy	200	200	100
	Zapata	2,500	2,400	96
Station Totals		181,200	177,900	98
Net Weekly Circulation (1985)				162,400
Average Daily Circulation (1985)				118,800

Texas—Houston

KHOU-TV

Ch. 11

Network Service: CBS.

Licensee: Gulf Television Corp., Box 11, Houston 77001.

Studio: 1945 Allen Parkway, Houston 77019.

Mailing Address: Box 11, Houston, TX 77001.

Telephone: 713-526-1111. TWX: 910-881-1705.

Technical Facilities: Channel No. 11 (198-204 MHz). Authorized power: 316-kw visual, 47.5-kw aural. Antenna: 1441-ft. above av. terrain, 1473-ft. above ground, 1549-ft. above sea level.

Latitude 29° 33' 25"
Longitude 95° 30' 04"

Transmitter: 3101 Senior Rd., 3-mi. E of De Walt, TX.

News Services: AP, UPI, CBS, Group W Newfeed, CNN.

Satellite Earth Station: Scientific-Atlanta, 10-meter; Scientific-Atlanta receivers.

Ownership: Belo Broadcasting Corp. For other interests, see Group Ownership of TV Stations.

Began Operation: March 22, 1953. Transfer of control to Corinthian Bcstg. by Paul E. Taft, et al., approved July 11, 1956 by FCC (Television Digest, Vol. 12:19, 28). Sale to present owner by Corinthian Bcstg. approved by FCC Nov. 22, 1983.

Represented (sales): MMT Sales Inc.

Represented (legal): Covington & Burling.

Represented (engineering): A. D. Ring & Associates.

Personnel:

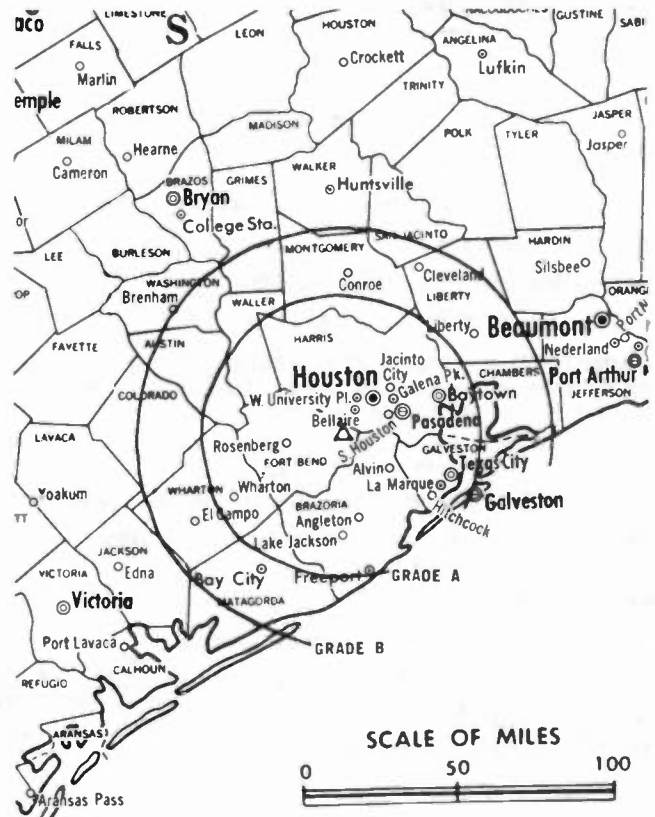
TERRENCE FORD, president & general manager.
JACK O'HERN, general sales manager.
PETER DIAZ, local sales manager.
KENLYN ZSCHUNKE, regional sales manager.
ROBIN PRINCE, program & promotion manager.
ALAN PARCELL, news director.
DAVID EARNHARDT, production manager.
ART BIGGS, director of engineering.
KATHY FOUNTAIN, business manager.

Highest 30 Sec. Rate (Aug. 1984): \$15,000.

NETWORK BASE HOURLY RATE: \$2500.

Total Households: © MSI Consumer Market Data as of 1/1/85. TV Homes, TV% and Circulation © 1985 Arbitron. County coverage based on Arbitron study.

Net Weekly Circulation	State County	Total Households	TV Households	%
50% & Over	TEXAS			
	Austin	7,600	7,400	97
	Brazoria	66,600	66,000	99
	Calhoun	7,200	7,100	99
	Chambers	7,800	7,700	99
	Colorado	7,600	7,400	97
	Fort Bend	56,200	55,400	98
	Galveston	77,000	76,100	99
	Grimes	5,500	5,400	97
	Harris	1,036,000	1,026,400	99
	Jackson	5,100	5,000	98



KHOU-TV BPCT-3212 Granted 9/9/63

© American Map Corp., 1424

Net Weekly Circulation	State County	Total Households	TV Households	%
50% & Over	Liberty	19,700	19,400	98
	Madison	3,600	3,500	97
	Matagorda	15,700	15,400	98
	Montgomery	57,500	56,500	98
	Polk	11,200	10,900	97
	San Jacinto	5,500	5,300	96
	Walker	14,400	13,900	97
	Waller	6,900	6,700	98
	Washington	8,700	8,400	97
	Wharton	15,300	15,000	98
Between 25-49%	TEXAS			
	Angelina	24,800	24,400	98
	Brazos	40,900	40,200	98
	Burleson	4,900	4,800	97
	Fayette	8,300	7,900	95
	Houston	8,400	8,100	97
	Lavaca	7,700	7,400	96
Trinity	4,300	4,100	96	
Between 5-24%	TEXAS			
Leon	4,600	4,400	97	
Station Totals		1,539,000	1,520,200	98
Net Weekly Circulation (1985)			1,274,100	
Average Daily Circulation (1985)			705,700	

Texas—Houston

KHTV

Ch. 39

Network Service: None, independent.

Licensee: Gaylord Broadcasting Co., Box 1439, Houston 77251.

Studio: 7700 Westpark Dr.

Mailing Address: Box 1439, Houston, TX 77251.

Telephone: 713-781-3939. **TWX:** 910-881-3664.

Technical Facilities: Channel No. 39 (620-626 MHz). Authorized power: 5000-kw max. visual, 501-kw max. aural. Antenna: 1950-ft. above av. terrain, 1970-ft. above ground, 2049-ft. above sea level.

Latitude 29° 34' 06"
Longitude 95° 29' 57"

Transmitter: 0.8-mi. S of Rte. 2234, 1.27-mi. E of Missouri City boundary.

Satellite Earth Stations: Scientific-Atlanta, 7-meter; Paraclipse, 4.8-meter; Scientific-Atlanta & Microdyne receivers.

News Service: AP.

Ownership: See Group Ownership of Television Stations.

Began Operation: Oct. 10, 1953 as KNUZ-TV, but quit air June 25, 1954. Sale of 80% to WKY-TV by KNUZ Television Co. approved Oct. 13, 1965 by FCC (*Television Digest*, Vol. 5:21, 42). Transfer of remaining 20% approved June 17, 1966 (Vol. 6:26). Resumed operation Jan. 6, 1967.

Represented (sales): TeleRep Inc.

Represented (legal): Pierson, Ball & Dowd.

Represented (engineering): David Steel & Associates.

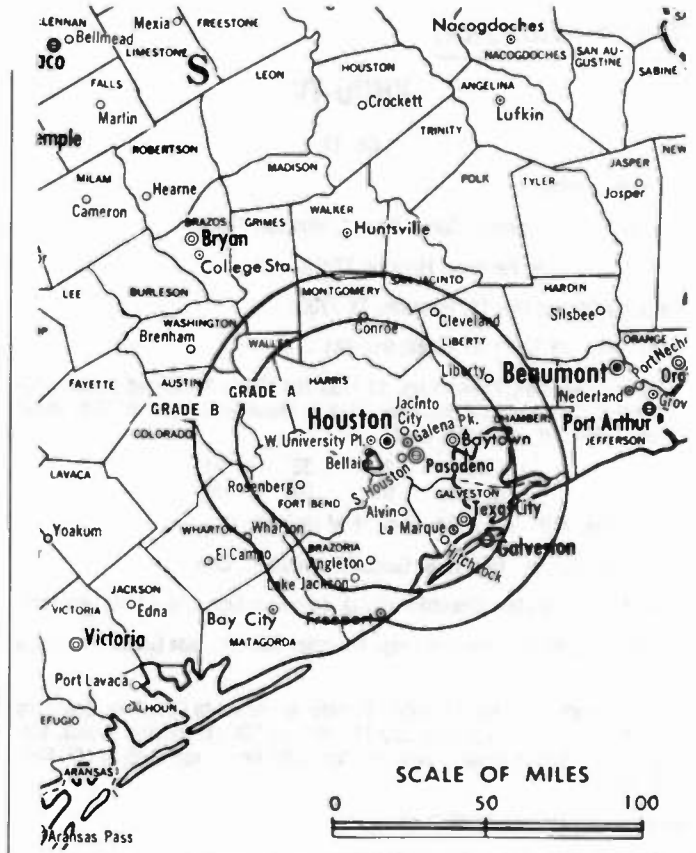
Personnel:

- E. D. TRIMBLE, vice president & general manager.
- HOYT ANDRES, general sales manager.
- BOB CLARK, operations & program manager.
- LINDA CHANDLER, local sales manager.
- MIKE MALERNEE, production manager.
- NANCY PAUL, news director.
- JACK H. TUDOR, chief engineer.
- JIM SKAGGS, business manager.
- DON HOUGLAND, promotion manager.
- SYLVIA BENNETT, public service director.

Rates: Not available.

Total Households: © MSI Consumer Market Data as of 1/1/85. TV Homes, TV% and Circulation © 1985 Arbitron. County coverage based on Arbitron study.

Net Weekly Circulation	State County	Total Households	TV Households	%
50% & Over	TEXAS			
	Brazoria	66,600	66,000	99
	Calhoun	7,200	7,100	99
	Chambers	7,800	7,700	99
	Fort Bend	56,200	55,400	98
	Galveston	77,000	76,100	99
	Harris	1,036,000	1,026,400	99
	Matagorda	15,700	15,400	98
	Montgomery	57,500	56,500	98
	Waller	6,900	6,700	98
	Wharton	15,300	15,000	98



KHTV BLCT—850416KH Granted 6/27/85

© American Map Corp., No. 14244

Net Weekly Circulation	State County	Total Households	TV Households	%
Between 25-49%	TEXAS			
	Angelina	24,800	24,400	98
	Austin	7,600	7,400	97
	Brazos	40,900	40,200	98
	Colorado	7,600	7,400	97
	Grimes	5,500	5,400	97
	Jackson	5,100	5,000	98
	Liberty	19,700	19,400	98
	Polk	11,200	10,900	97
	Victoria	26,900	26,400	98
	Washington	14,400	13,900	97

Net Weekly Circulation	State County	Total Households	TV Households	%
Between 5-24%	TEXAS			
	Burleson	4,900	4,800	97
	Fayette	8,300	7,900	95
	Hardin	15,900	15,600	98
	Houston	8,400	8,100	97
	Jasper	12,300	12,100	98
	Lavaca	7,700	7,400	96
	Madison	3,600	3,500	97
	Nueces	95,800	94,600	99
	San Jacinto	5,500	5,300	96

Station Totals	1,685,300	1,664,500	98
Net Weekly Circulation (1985)			837,200
Average Daily Circulation (1985)			303,000

Texas—Houston

KPRC-TV

Ch. 2

Network Service: NBC.

Licensee: Channel Two TV Co., Box 2222, Houston, TX 77252.

Studio: 8181 Southwest Freeway, Houston, TX 77074.

Mailing Address: Box 2222, Houston, TX 77252.

Telephone: 713-771-4631. TWX: 910-881-2587.

Technical Facilities: Channel No. 2 (54-60 MHz). Authorized power: 100-kw visual, 10-kw aural. Antenna: 1930-ft. above av. terrain, 1970-ft. above ground, 2049-ft. above sea level.

Latitude 29° 34' 06"
Longitude 95° 29' 57"

Transmitter: 0.8-mi. S of Rte. 2234, 1.27-mi. E of Missouri City line.

Multichannel TV Sound: Stereo only.

Satellite Earth Stations: Transmit/receive; Harris, 7-meter; Scientific-Atlanta, 8-meter; Microdyne, Harris & Scientific-Atlanta receivers.

News Services: AP, UPI.

Ownership: Channel Two Television Co., wholly-owned subsidiary of H and C Communications Inc. Stockholders: Oveta Culp Hobby, as trustee, 26.82%; William P. Hobby & Jessica Hobby Catto, 28.21% each; remaining 16.76% held in trusts for Mrs. Hobby's grandchildren. For other interests, see Group Ownership of TV Stations.

Began Operation: Jan. 1, 1949 as KLEE-TV. Sold to present licensee May 1950 (Television Digest, Vol. 6:13, 21).

Represented (sales): Petry Television Inc.

Represented (legal): Dow, Lohnes & Albertson.

Represented (engineering): Jules Cohen & Associates.

Personnel:

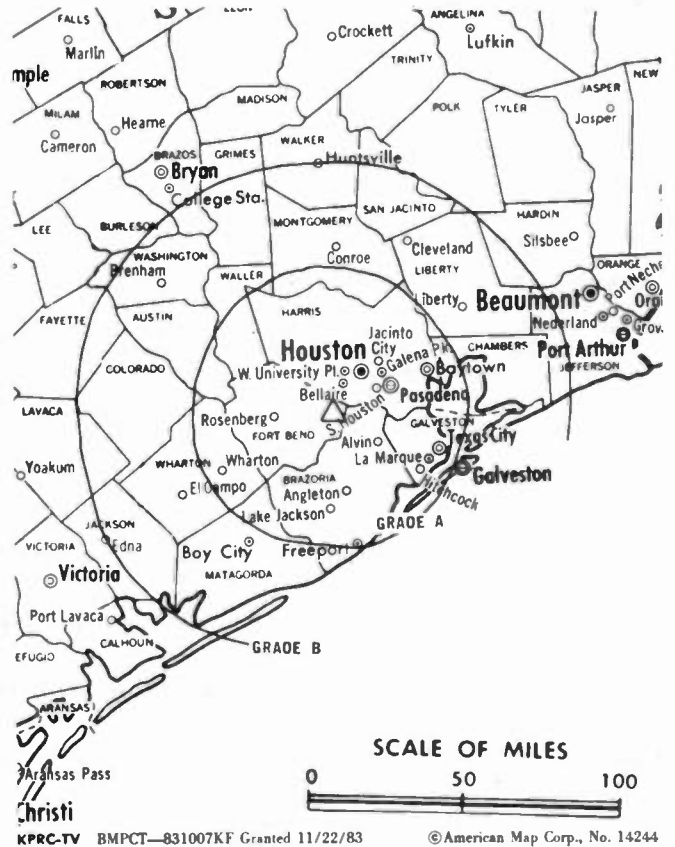
HAROLD CRUMP, president.
JEFF LEE, exec. vice president & general manager.
LARRY SHRUM, general sales manager.
JEFF KURTZ, national sales manager.
RON JONES, local sales manager.
PAUL HUENDORFF, vice president, engineering.
DAVE STICKLEY, chief engineer.
JOHN BUFFINGTON, program director.
BILL GOODMAN, news director.
BRUCE BRYANT, creative services director.
MARTHA HARVEY, administrative manager.
NANCY BROWN, traffic manager.
ELSIE HAYWOOD, VTR/film scheduling supervisor.

Highest 30 Sec. Rate (July 18, 1985): \$7000.

NETWORK BASE HOURLY RATE: \$3150.

Total Households: © MSI Consumer Market Data as of 1/1/85. TV Homes, TV% and Circulation © 1985 Arbitron. County coverage based on Arbitron study.

Net Weekly Circulation	State County	Total Households	TV Households	%
50% & Over	TEXAS			
	Austin	7,600	7,400	97
	Brazoria	66,600	66,000	99
	Calhoun	7,200	7,100	99
	Colorado	7,600	7,400	97
	Fayette	8,300	7,900	95
	Fort Bend	56,200	55,400	98
	Galveston	77,000	76,100	99
	Grimes	5,500	5,400	97
	Harris	1,036,000	1,026,400	99



Net Weekly Circulation	State County	Total Households	TV Households	%
50% & Over	Liberty	19,700	19,400	98
	Matagorda	15,700	15,400	98
	Montgomery	57,500	56,500	98
	Polk	11,200	10,900	97
	San Jacinto	5,500	5,300	96
	Trinity	4,300	4,100	96
	Walker	14,400	13,900	97
	Waller	6,900	6,700	98
	Washington	8,700	8,400	97
	Wharton	15,300	15,000	98
TEXAS				
Between 25-49%	Angelina	24,800	24,400	98
	Brazos	40,900	40,200	98
	Chambers	7,800	7,700	99
	Houston	8,400	8,100	97
	Jackson	5,100	5,000	98
	Madison	3,600	3,500	97
TEXAS				
Between 5-24%	Burleson	4,900	4,800	97
	Lavaca	7,700	7,400	96
	Nacogdoches	18,700	18,200	97
	Robertson	6,000	5,900	98
	San Augustine	3,500	3,400	97
	Victoria	26,900	26,400	98
Station Totals		1,589,500	1,569,700	98
Net Weekly Circulation (1985)				1,252,700
Average Daily Circulation (1985)				733,300

Texas—Houston

KRIV-TV

Ch. 26

Network Service: None, independent.

Licensee: Metromedia Radio & Television Inc., division of Metromedia Inc.

Studio: 3935 Westheimer Rd., Houston, TX 77027.

Telephone: 713-626-2610. **TWX:** 910-881-6212.

Technical Facilities: Channel No. 26 (542-548 MHz). Authorized power: 5000-kw max. & 1303-kw horizontal visual, 500-kw max. & 130-kw horizontal aural. Antenna: 1950-ft. above av. terrain, 1970-ft. above ground, 2049-ft. above sea level.

Latitude 29° 34' 28"
Longitude 95° 29' 37"

Transmitter: 0.4-mi. S of Rte. 2234, 0.1-mi. W of intersection with Blue Ridge Rd., 4-mi. SE of Missouri City.

Satellite Earth Stations: Harris, 6.1-meter; Microdyne, 5-meter; Harris & Microdyne receivers.

News Services: AP, UPI, Houston Metro News, National Weather Service, CNN, Metromedia News.

Ownership: Metromedia Inc. For officers & other interests, see Group Ownership of TV Stations.

Began Operation: August 15, 1971. Sale to present owner by Crest Bcstg. approved by FCC April 6, 1978 (Television Digest, Vol. 17:34).

Represented (sales): Katz Independent TV Sales.

Represented (engineering): Hammett & Edison Inc.

Personnel:

M. JERRY MARCUS, vice president & general manager.
GAYLE BRAMMER, vice president & general sales manager.
WENDELL WYBORNY, vice president & chief engineer.
KIMERLY MONTOUR, news director.

Highest 30 Sec. Rate (July 14, 1984): \$85.

Total Households: © MSI Consumer Market Data as of 1/1/85. TV Homes, TV% and Circulation © 1985 Arbitron. County coverage based on Arbitron study.

Net Weekly Circulation	State County	Total Households	TV Households	%
50% & Over	TEXAS			
	Austin	7,600	7,400	97
	Brazoria	66,600	66,000	99
	Chambers	7,800	7,700	99
	Fort Bend	56,200	55,400	98
	Galveston	77,000	76,100	99
	Grimes	5,500	5,400	97
	Harris	1,036,000	1,026,400	99
	Liberty	19,700	19,400	98
	Matagorda	15,700	15,400	98
	Montgomery	57,500	56,500	98
	Waller	6,900	6,700	98



KRIV-TV BMPCT-811014KE Granted 11/15/81 © American Map Corp., 14244

Net Weekly Circulation	State County	Total Households	TV Households	%
50% & Over	Washington	8,700	8,400	97
	Wharton	15,300	15,000	98
Between 25-49%	TEXAS			
	Colorado	7,600	7,400	97
	Fayette	8,300	7,900	95
	Jefferson	95,300	94,600	99
	Madison	3,600	3,500	97
	San Jacinto	5,500	5,300	96
Between 5-24%	Walker	14,400	13,900	97
	TEXAS			
	Burleson	4,900	4,800	97
	Hardin	15,900	15,600	98
	Jackson	5,100	5,000	98
	Jasper	12,300	12,100	98
	Lavaca	7,700	7,400	96
Orange	31,300	31,000	99	
Polk	11,200	10,900	97	
Trinity	4,300	4,100	96	
Station Totals		1,607,900	1,589,300	98
Net Weekly Circulation (1985)			894,100	
Average Daily Circulation (1985)			388,100	

Texas—Houston

KTRK-TV

Ch. 13

Network Service: ABC.

Licensee: KTRK Inc., 24 E. 51st St., New York, NY 10022.

Studio: 3310 Bissonnet St., Houston, TX 77005.

Telephone: 713-666-0713. TWX: 910-881-1511.

Technical Facilities: Channel No. 13 (210-216 MHz). Authorized power: 316-kw visual, 39.8-kw aural. Antenna: 1930-ft. above av. terrain, 1970-ft. above ground, 2049-ft. above sea level.

Latitude 29° 34' 28"
Longitude 95° 29' 37"

Transmitter: 0.5-mi E of S. Post Rd. & FM Rd. 2234 Intersection, near Houston.

News Services: AP, UPI.

Satellite Earth Station: Harris, 9-meter; Harris receivers.

Ownership: Capital Cities Communications Inc. For other interests, see Group Ownership of TV Stations.

Began Operation: Nov. 20, 1954. Sale to present owner by Houston Consolidated TV Co. approved by FCC June 15, 1967 (Television Digest, Vol. 6:48; 7:25).

Represented (sales): Blair Television.

Represented (legal): Wilmer, Cutler & Pickering.

Personnel:

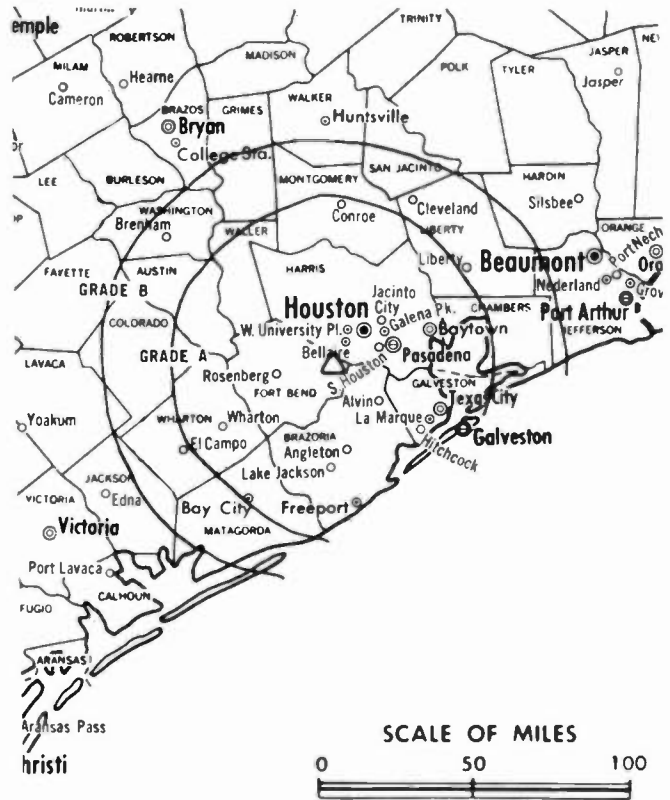
KENNETH M. JOHNSON, vice president & general manager.
JIM KEELEY, general sales manager.
WINFRED FRAZIER, local sales manager.
MARTHA McCURDY, national sales manager.
JAMES MASUCCI, operations manager.
NANCY KAY DUKE, business manager.
JESS MITCHELL, chief engineer.
ROBERT SUTTON, chief transmitter engineer.
LARRY AUTRY, production manager.
CHARLES E. WOLF, promotion manager.
JIM TOPPING, news director.

Highest 30 Sec. Rate: \$6500 (regular); \$15,000 (special).

NETWORK BASE HOURLY RATE: \$2800.

Total Households: © MSI Consumer Market Data as of 1/1/85. TV Homes, TV% and Circulation © 1985 Arbitron. County coverage based on Arbitron study.

Net Weekly Circulation	State County	Total Households	TV Households	%
50% & Over	TEXAS			
	Austin	7,600	7,400	97
	Brazoria	66,600	66,000	99
	Brazos	40,900	40,200	98
	Calhoun	7,200	7,100	99
	Colorado	7,600	7,400	97
	Fayette	8,300	7,900	95
	Fort Bend	56,200	55,400	98
	Galveston	77,000	76,100	99
	Grimes	5,500	5,400	97
Harris	1,036,000	1,026,400	99	



KTRK-TV BPCT-780825IB Granted 12/12/80

© American Map Corp., 14244

Net Weekly Circulation	State County	Total Households	TV Households	%
50% & Over	Jackson	5,100	5,000	98
	Liberty	19,700	19,400	98
	Madison	3,600	3,500	97
	Matagorda	15,700	15,400	98
	Montgomery	57,500	56,500	98
	Polk	11,200	10,900	97
	San Jacinto	5,500	5,300	96
	Walker	14,400	13,900	97
	Waller	6,900	6,700	98
	Washington	8,700	8,400	97
	Wharton	15,300	15,000	98
	Between 25-49%	TEXAS		
Angelina		24,800	24,400	98
Burleson		4,900	4,800	97
Chambers		7,800	7,700	99
Trinity	4,300	4,100	96	
Between 5-24%	TEXAS			
	Hardin	15,900	15,600	98
	Houston	8,400	8,100	97
	Jasper	12,300	12,100	98
	Lavaca	7,700	7,400	96
	Leon	4,600	4,400	97
Station Totals		1,567,200	1,547,900	98
Net Weekly Circulation (1985)			1,345,300	
Average Daily Circulation (1985)			861,100	

Texas—Houston

KTXH

Ch. 20

Network Service: None, independent.

Licensee: Taft Television & Radio Co., 8950 Kirby Dr., Houston, TX 77054.

Studio: 8950 Kirby Dr., Houston, TX 77054.

Telephone: 713-661-2020.

Technical Facilities: Channel No. 20 (506-512 MHz). Authorized power: 5000-kw max. & 2275-kw horizontal visual, 500-kw max. & 228-kw horizontal aural. Antenna: 1807-ft. above av. terrain, 1971-ft. above ground, 2049-ft. above sea level.

Latitude 29° 34' 34"
Longitude 95° 30' 36"

Transmitter: 0.6-mi. E of Missouri City boundary.

Satellite Earth Stations: Harris, 6.1-meter; Harris receivers.

News Services: AP, CNN Headline News.

Ownership: Taft Broadcasting. For other interests, see Group Ownership of TV Stations.

Began Operation: Nov. 7, 1982, left air Dec. 7, 1982; resumed operation Feb. 13, 1983. Sale to present owner by Gulf Broadcast Group approved by FCC May 30, 1985 (Television Digest, Vol. 25:5, 20, 22). Sale to Gulf by Peter S. McMullen, Sidney Shlenker, et. al., approved Dec. 11, 1984 (Vol. 24:23, 53).

Represented (sales): MMT Sales Inc.

Represented (legal): Arnold & Porter.

Represented (engineering): Cohen & Dippell, P.C.

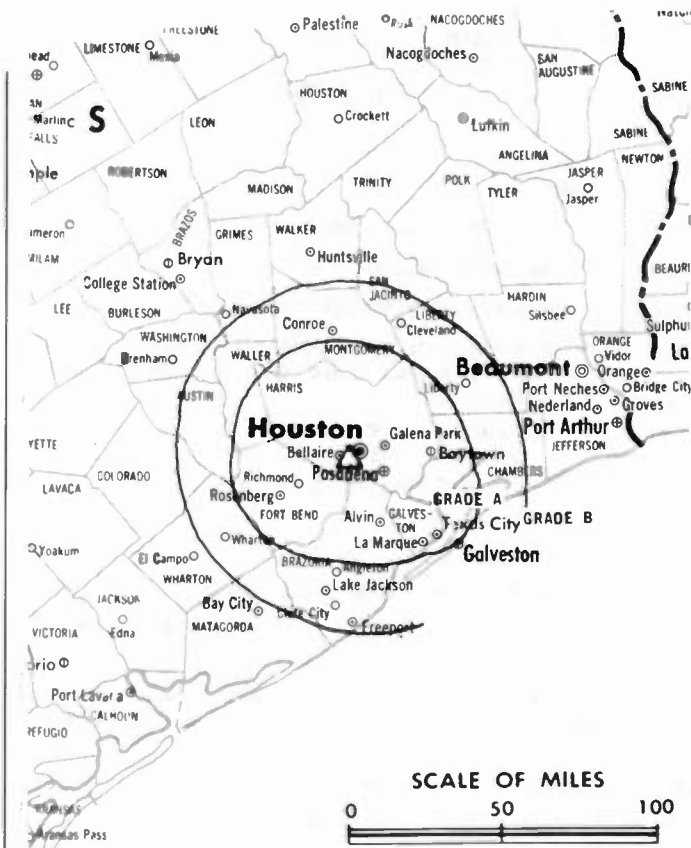
Personnel:

VINCENT BARRESI, vice president & general manager.
PATRIA DUNCAN, program manager.
MATT REIFF, general sales manager.

Rates: Not available.

Total Households: © MSI Consumer Market Data as of 1/1/85. TV Homes, TV% and Circulation © 1985 Arbitron. County coverage based on Arbitron study.

Net Weekly Circulation	State County	Total Households	TV Households	%
50% & Over	TEXAS			
	Brazoria	66,600	66,000	99
	Colorado	7,600	7,400	97
	Fort Bend	56,200	55,400	98
	Galveston	77,000	76,100	99
	Harris	1,036,000	1,026,400	99
	Liberty	19,700	19,400	98
	Montgomery	57,500	56,500	98
	Waller	6,900	6,700	98



KTXH BMPCT-820629KE Granted 11/5/82 © American Map Corp., 14244

Net Weekly Circulation	State County	Total Households	TV Households	%
Between 25-49%	TEXAS			
	Austin	7,600	7,400	97
	Brazos	40,900	40,200	98
	Chambers	7,800	7,700	99
	Madison	3,600	3,500	97
	Matagorda	15,700	15,400	98
	Polk	11,200	10,900	97
	San Jacinto	5,500	5,300	96
	Washington	8,700	8,400	97
	Wharton	15,300	15,000	98
Between 5-24%	TEXAS			
	Burleson	4,900	4,800	97
	Fayette	8,300	7,900	95
	Grimes	5,500	5,400	97
	Jackson	5,100	5,000	98
	Walker	14,400	13,900	97
Station Totals		1,486,300	1,468,800	98
Net Weekly Circulation (1985)			899,700	
Average Daily Circulation (1985)			389,200	

Texas—Irving

KLTJ

Ch. 49

Network Service: None, independent.

Licensee: CELA Inc., 8300 Douglas Ave., Suite 681, Dallas, TX 75225.

Studio: 1957 E. Irving Blvd., Irving, TX 75060.

Telephone: 214-721-0104.

Technical Facilities: Channel No. 49 (680-686 MHz). Authorized power: 269.77-kw max. visual, 26.97-kw max. aural. Antenna: 695-ft. above av. terrain, 784-ft. above ground, 1212-ft. above sea level.

Latitude 32° 46' 52"
Longitude 96° 48' 05"

Holds CP for change to 2773.3-kw max. visual, 277.3-kw max. aural, 1198-ft. above av. terrain, 1004-ft. above ground, 1824-ft. above sea level, lat. 32° 35' 24", long. 96° 58' 21"; transmitter to 1-mi. W of Cedar Hill on Belt Line Rd. BMPCT-850507KG.

Transmitter: 1201 Elm St. (1st International Bldg.), Dallas.

Ownership: Eldred Thomas, pres., 100%; Raye Neil Thomas, secy.-treas. E. Thomas is pres. of Research Educational Foundation Inc., licensee of KVTT(FM), Dallas, TX.

Began Operation: April 17, 1984.

Represented (legal): Ward & Mendelsohn.

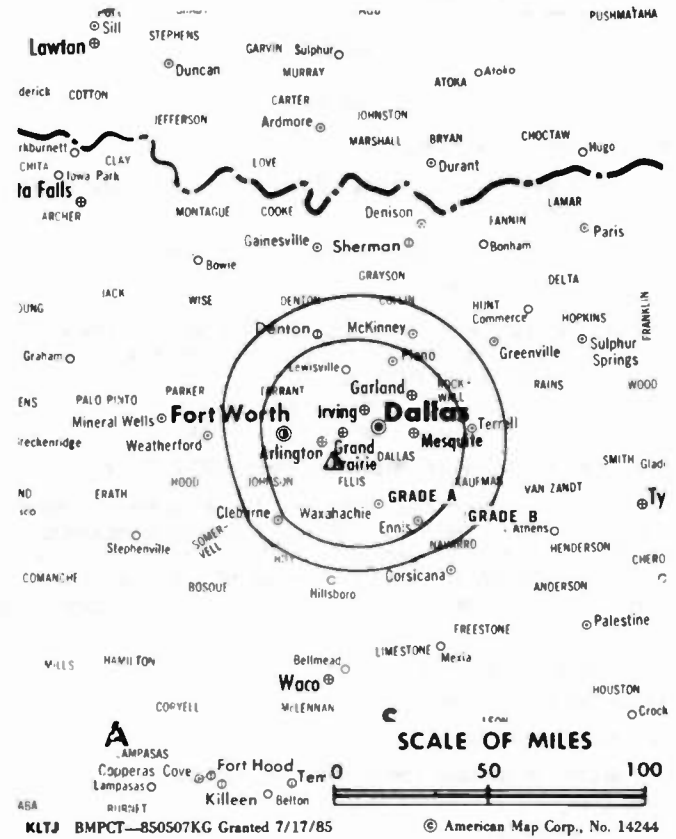
Represented (engineering): E. Harold Munn Jr. & Associates Inc.

Personnel:

ELDRED THOMAS, general manager.
RICHIE MARTIN, sales manager.

Rates: Not available.

Total Households: © MSI Consumer Market Data as of 1/1/85. TV Homes, TV% and Circulation © 1985 Arbitron. County coverage based on Arbitron study.



Net Weekly Circulation	State County	Total Households	TV Households	%
TEXAS				
Between 5-24%	Rockwall	6,600	6,500	98
Station Totals		6,600	6,500	98
Net Weekly Circulation (1985)			15,000	
Average Daily Circulation (1985)			4,700	

Texas—Kerrville

KRRT

Ch. 35

Network Service: None, independent.

Grantee: Hispanic American Bcstg. of Texas Inc., 5113 Chowan Ave., Alexandria, VA 22308.

Studio: 401 W. Commerce, Suite 320, San Antonio, TX 78207.

Telephone: 512-226-9775.

Technical Facilities: Channel No. 35 (596-602 MHz). Authorized power: 5000-kw max. visual, 500-kw max. aural. Antenna: 1763-ft. above av. terrain, 1520-ft. above ground, 3016-ft. above sea level.

Latitude	29°	36'	37"
Longitude	98°	53'	35"

Transmitter: 2.3-mi. ENE of intersection of Hwys. 1283 & 37, Lake Hills.

Ownership: Raul R. Tapia, pres., 30%; Richard J. Bela & Roland Castaneda, 24.5% each; Lawrence Behr, v. p., 21%. Tapia has interest in applicant for Ch. 51, Tolleson, AZ & Ch. 29, Decatur, TX; WQHJ(TV), Ch. 22 permittee in Key West, FL; WGHB(AM) & WRQR(FM), Farmville, NC & In applicant for LPTV stations. Behr has interest in Lawrence Behr Assoc. Inc., broadcast consulting firm.

Due to Begin Operation: Nov. 1985.

Represented (sales): Seltel Inc.

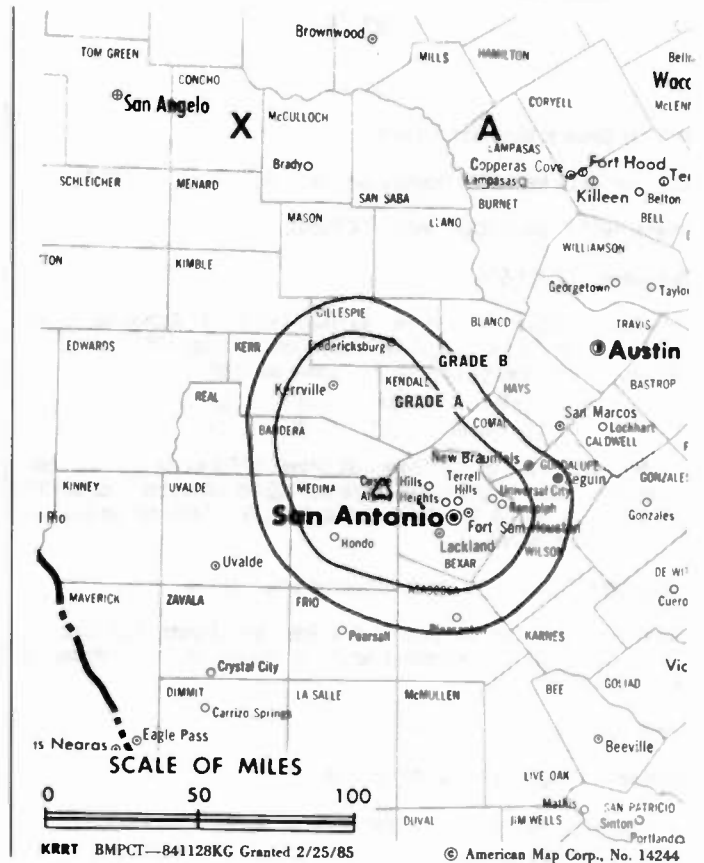
Represented (legal): Kenkel & Barnard.

Represented (engineering): Lawrence Behr Associates Inc.

Personnel:

RICK LOWE, station manager.

Rates: Not available.



Texas—Laredo

KGNS-TV

Ch. 8

Network Service: NBC.

Licensee: Burke Bcstg. Co. of Laredo, Box 2829, Laredo, TX 78041.

Studio: 102 West Del Mar Blvd. 78041.

Mailing Address: Box 2829, Laredo, TX 78041.

Telephone: 512-727-8888.

Technical Facilities: Channel No. 8 (180-186 MHz). Authorized power: 316-kw visual, 42.2-kw aural. Antenna: 1020-ft. above av. terrain, 1049-ft. above ground, 1549-ft. above sea level.

Latitude 27° 40' 22"
Longitude 99° 39' 23"

Transmitter: 0.8-mi. N of Islitas.

News Service: AP.

Satellite Earth Stations: In operation; Harris & Scientific-Atlanta receivers.

Ownership: Burke Communications. For other interests, see Group Ownership of TV Stations.

Began Operation: Jan. 5, 1956. Transfer from partners H. C. Avery Jr. and David H. Cole to Donald W. Reynolds approved July 30, 1958 by FCC (Television Digest, Vol. 14:28, 32). Sale to T. Frank Smith Jr., et al., approved by FCC Oct. 4, 1977. Sale to present owner approved by FCC Oct. 28, 1983. Rescinded Nov. 2, 1983. Granted Dec. 15, 1983.

Represented (sales): Katz Television.

Represented (legal): Shrinsky, Weitzman & Eisen, P.C.

Personnel:

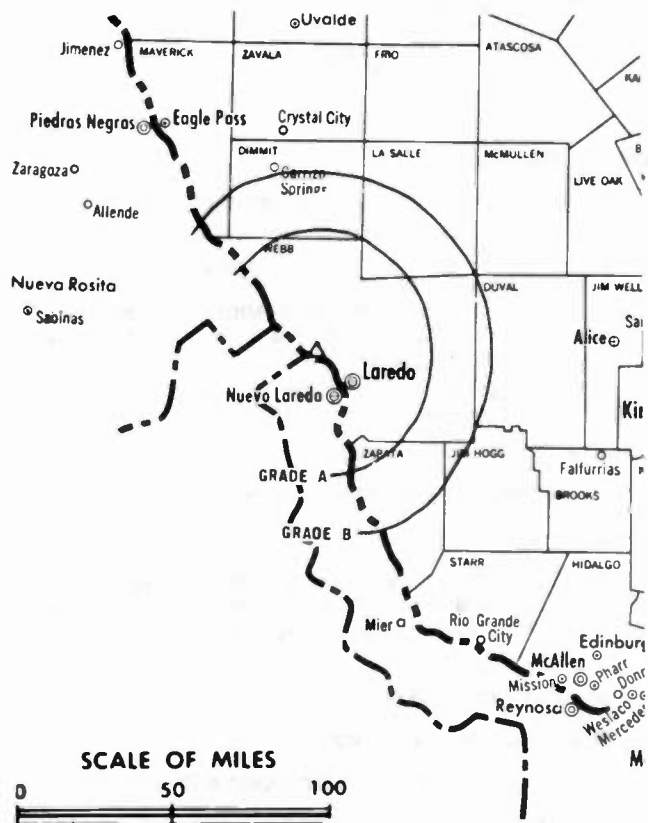
MICHAEL CLARK, vice president & general manager.
VELIA HERRERA, office manager & national sales.
T. FRANK SMITH IV, sales manager.

Highest 30 Sec. Rate (July 30, 1984): \$250.

NETWORK BASE HOURLY RATE: \$230.

Total Households: © MSI Consumer Market Data as of 1/1/85. TV Homes, TV% and Circulation © 1985 Arbitron. County coverage based on Arbitron study.

Net Weekly Circulation	State County	Total Households	TV Households	%
50% & Over	TEXAS			
	Jim Hogg	1,800	1,700	95
	Webb	30,600	30,000	98
	Zapata	2,500	2,400	96



KGNS-TV BMPCT-6319 Granted 9/27/66 © American Map Corp., 14244

Net Weekly Circulation	State County	Total Households	TV Households	%
Between 25-49%	TEXAS			
	Dimmit	3,600	3,400	94
	La Salle	1,900	1,800	95
Between 5-24%	TEXAS			
	Duval	4,200	4,100	98
	Maverick	9,800	9,300	95
	Starr	8,700	8,400	97
Station Totals		63,100	61,100	96
Net Weekly Circulation (1985)				33,300
Average Daily Circulation (1985)				21,100

Texas—Laredo

KLDO-TV

Ch. 27

Network Service: ABC.

Licensee: Panorama Bcstg. Co., 777 Calle del Norte, Suite 5, Laredo, TX 78041.

Studio: Hamilton Hotel, 815 Salinas, Laredo, TX 78040.

Technical Facilities: Channel No. 27 (548-554 MHz). Authorized power: 3715-kw max. visual, 372-kw max. aural. Antenna: 221-ft. above av. terrain, 352-ft. above ground, 684-ft. above sea level.

Latitude 27° 30' 03.5"
Longitude 99° 30' 37.0"

Transmitter: 1600 Waters St., Laredo.

Satellite Earth Station: Scientific-Atlanta, 5-meter.

News Service: AP.

Ownership: Oscar M. Laurel, pres., Hector H. Garcia, v.p., Eduardo Pena Jr., secy.-treas., Jorge L. Benvides & Oscar M. Laurel Jr., 19.5% each; David C. Leyendecker, 2.5%. Pena has interest in applicant for new FM in Santa Fe, NM.

Began Operation: Dec. 18, 1984.

Represented (sales): Adam Young Inc.

Represented (legal): Sanford, Adams, McCullough & Beard.

Represented (engineering): John Fergie & Associates.

Personnel:

JERRY MORRIS, general manager.
HECTOR GARCIA, production manager.
MERLIN MILLER, chief engineer.
HUGO ALCOCER, local sales manager.

Rates: Not available

Total Households: © MSI Consumer Market Data as of 1/1/85. TV Homes, TV% and Circulation © 1985 Arbitron. County coverage based on Arbitron study.



KLDO-TV BMPCT-840612K1 Granted 1/30/85 © American Map Corp., No. 14244

Net Weekly Circulation	State County	Total Households	TV Households	%
Between 5-24%	TEXAS Webb	30,600	30,000	98
Station Totals		30,600	30,000	98
Net Weekly Circulation (1985)			5,400	
Average Daily Circulation (1985)			3,000	

Texas—Laredo

KVTV

Ch. 13

(Satellite of KZTV, Corpus Christi, TX)

Network Service: CBS.

Licensee: K-SIX Television Inc., Wilson Bldg., 601 Leopard St., Corpus Christi, TX 78401.

Studio: Anna & Shea Sts.

Mailing Address: Box 2013, Laredo, TX 78041.

Telephone: 512-723-2923.

Technical Facilities: Channel No. 13 (210-216 MHz). Authorized power: 87.5-kw visual, 17.4-kw aural. Antenna: 920-ft. above av. terrain, 1035-ft. above ground, 1449-ft. above sea level.

Latitude 27° 31' 04"
Longitude 99° 31' 20"

Transmitter: Anna & Shea Sts.

Satellite Earth Station: In operation; Scientific-Atlanta receivers.

News Service: UPI.

Ownership: See KZTV, Corpus Christi, TX.

Began Operation: Dec. 28, 1973.

Represented (sales): Seltel Inc.

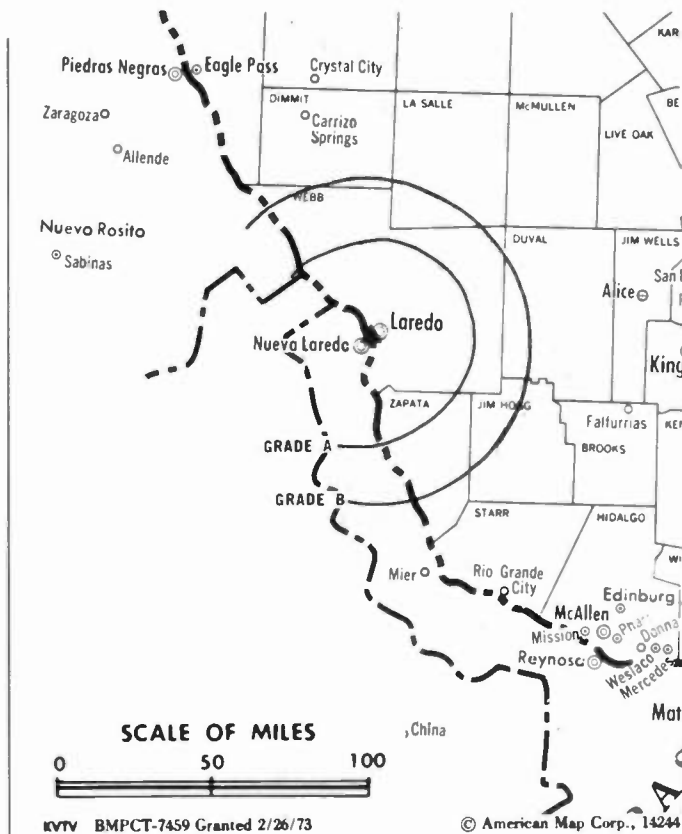
Personnel:

VANN M. KENNEDY, president & general manager.
JIM CATHEY, station manager.
JORGE C. GARZA, program director.
JUAN CAMPOS, news director.
DALE TAYLOR, director of engineering.

Highest 30 Sec. Rate (June 1, 1984): \$250.

NETWORK BASE HOURLY RATE: \$140.

Total Households: © MSI Consumer Market Data as of 1/1/85. TV Homes, TV% and Circulation © 1985 Arbitron. County coverage based on Arbitron study.



Net Weekly Circulation	State County	Total Households	TV Households	Households %
50% & Over	TEXAS Webb	30,600	30,000	98
	Zapata	2,500	2,400	96
Between 5-24%	TEXAS Dimmit	3,600	3,400	94
	Maverick	9,800	9,300	95
Station Totals		46,500	45,100	96
Net Weekly Circulation (1985)			28,500	
Average Daily Circulation (1985)			15,600	

Texas—Longview

KLMG-TV

Ch. 51

Network Service: CBS.

Licensee: KLMG-TV Inc., 701 N. Access Rd., Longview, TX 75608.

Studio: 701 N. Access Rd., Longview.

Mailing Address: Box 5151, Longview, TX 75608.

Telephone: 214-753-5051.

Technical Facilities: Channel No. 51 (692-698 MHz). Authorized power: 3097-kw max. visual, 309.7-kw max. aural. Antenna: 1249-ft. above av. terrain, 1175-ft. above ground, 1695-ft. above sea level.

Latitude 32° 15' 35"
Longitude 94° 57' 02"

Transmitter: 1-mi. NW of Hwy. 42 & Hwy. 1513 intersection, New London.

Satellite Earth Stations: 2 in operation; Scientific-Atlanta & Harris receivers.

News Services: CNN, CBS, AP.

Ownership: Clara J. McLaughlin, as trustee for Voting Trust, 36.5%; Barry Johnson, 20.4%; Robert Kemp, 6.8%; J. Wesley Ferns, 5.2%; Theodore Adams Jr. & John Grayson, 5% each; 14 others with less than 5% each.

Began Operation: Sept. 9, 1984.

Represented (sales): Avery-Knodel Inc.

Represented (legal): Akin, Gump, Strauss, Hauer & Feld.

Represented (engineering): Moffet, Larson & Johnson.

Personnel:

WES FERNS, president & general manager.

RON COOKE, vice president, sales.

NANCY DENTON, business manager.

STEVE WALKER, news director.

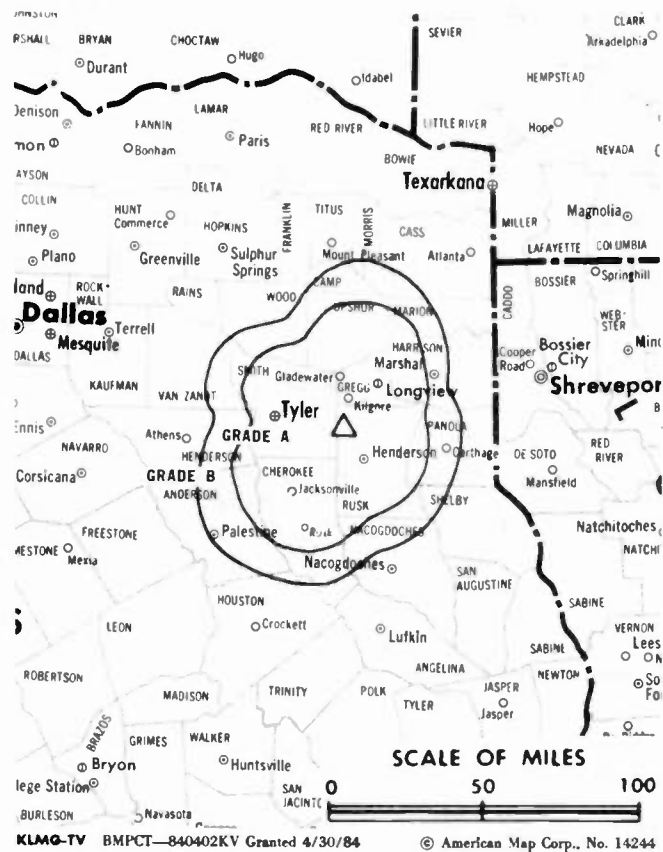
JACK BATES, chief engineer.

TERRY DUGAS, director of broadcast operations.

Highest 30 Sec. Rate: \$600.

Total Households: © MSI Consumer Market Data as of 1/1/85. TV Homes, TV% and Circulation © 1985 Arbitron. County coverage based on Arbitron study.

Net Weekly Circulation	State County	Total Households	TV Households	%
Between 25-49%	TEXAS			
	Gregg	42,100	41,600	99
	Rusk	16,500	16,200	98
	Smith	53,600	52,900	99



Net Weekly Circulation	State County	Total Households	TV Households	%
Between 5-24%	TEXAS			
	Anderson	14,700	14,400	98
	Camp	3,900	3,800	97
	Cherokee	14,900	14,600	98
	Franklin	3,100	3,000	97
	Titus	8,700	8,500	98
	Upshur	12,100	11,900	98
Wood	10,800	10,600	98	
Station Totals		180,400	177,500	98
Net Weekly Circulation (1985)			43,400	
Average Daily Circulation (1985)			21,900	

Texas—Lubbock

KAMC

Ch. 28

Network Service: ABC.

Licensee: McAlister TV Enterprises Inc., Box 2805, Lubbock, TX 79408.

Studio: 1201 84th St, Lubbock, TX 79423.

Telephone: 806-745-2828.

Mailing Address: Box 2805, Lubbock, TX 79408.

Technical Facilities: Channel No. 28 (554-560 MHz). Authorized power: 2000-kw max. & 788-kw horizontal visual, 374-kw max. & 153-kw horizontal aural. Antenna: 840-ft. above av. terrain, 875-ft. above ground, 4081-ft. above sea level.

Latitude 33° 30' 57"
Longitude 101° 50' 54"

Transmitter: 0.2-mi. SW of intersection of 84th St. & Ave. J, near Lubbock.

Satellite Earth Stations: Satcom Technology, 9.2-meter, E-Com receivers.

News Services: AP, ABC.

Ownership: Bill B. McAlister Estate (Robert A. Nash, independent executor), 75%; Marjorie Thompson, 25%. McAlister TV Enterprises also owns KMCC(TV), Clovis, NM.

Began Operation: Nov. 11, 1968. Transfer of control to present owners approved by FCC March 24, 1975.

Represented (sales): Pety Television.

Represented (legal): John R. Wilner.

Personnel:

ROBERT A. NASH, president & general manager.

A. C. WIMBERLY, exec. vice president & station manager.

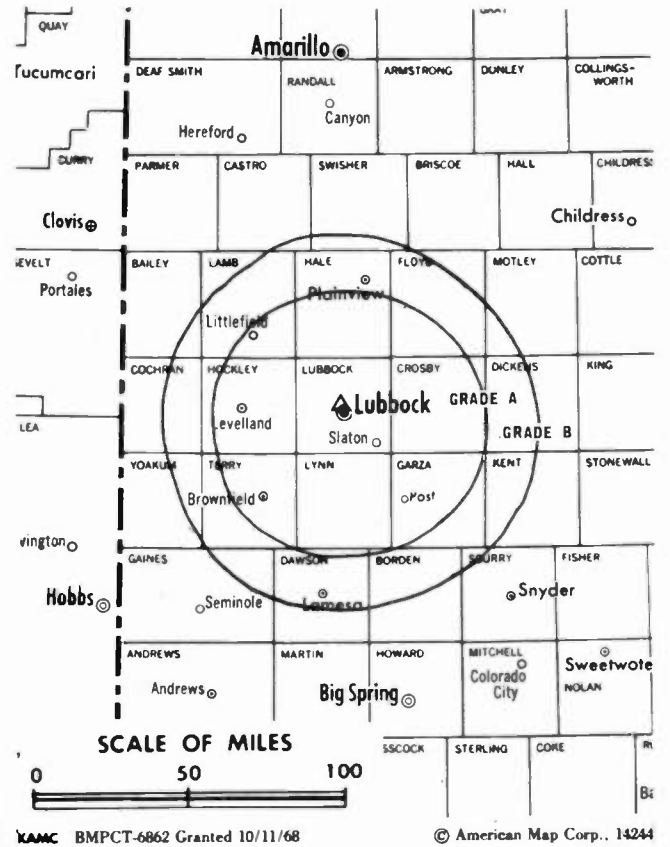
BILL MADDOX, vice president & general sales manager.

Highest 30 Sec. Rate (Aug. 1, 1985): \$500.

NETWORK BASE HOURLY RATE: \$300.

Total Households: © MSI Consumer Market Data as of 1/1/85. TV Homes, TV% and Circulation © 1985 Arbitron. County coverage based on Arbitron study.

Net Weekly Circulation	State County	Total Households	TV Households	%
50% & Over	TEXAS			
	Bailey	2,800	2,800	100
	Borden	300	300	100
	Cochran	1,500	1,500	100
	Crosby	2,900	2,900	100
	Dawson	5,500	5,400	98
	Dickens	1,400	1,400	100
	Floyd	3,300	3,300	100
	Garza	1,900	1,900	100
	Hale	13,300	13,100	99
	Hockley	8,500	8,400	99
	Lamb	6,700	6,600	99
Lubbock	81,600	80,900	99	



Net Weekly Circulation	State County	Total Households	TV Households	%
50% & Over	Lynn	2,800	2,800	100
	Motley	800	800	100
	Terry	5,200	5,100	98
	Yoakum	3,200	3,200	100
Between 25-49%	TEXAS			
	Gaines	4,700	4,700	100
Between 5-24%	NEW MEXICO			
	Curry	15,600	15,200	97
	Roosevelt	5,800	5,600	97
TEXAS	Briscoe	1,000	1,000	100
	Castro	3,500	3,400	97
	Cottle	1,200	1,200	100
	Kent	400	400	100
	Parmer	3,500	3,500	100
	Swisher	3,400	3,400	100
Station Totals		180,800	178,800	98
Net Weekly Circulation (1985)			120,200	
Average Daily Circulation (1985)			71,600	

Texas—Lubbock

KCBD-TV

Ch. 11

Network Service: NBC.

Licensee: Caprock Telecasting Inc., 214 N. Main, Roswell, NM 88201.

Studio: 5600 Ave. A, Box 2190, Lubbock 79408.

Telephone: 806-744-1414. TWX: 910-896-4306.

Technical Facilities: Channel No. 11 (198-204 MHz). Authorized power: 316-kw visual, 57.5-kw aural. Antenna: 760-ft. above av. terrain, 814-ft. above ground, 4014-ft. above sea level.

Latitude 33° 32' 32"
Longitude 101° 50' 14"

Transmitter: U.S. Hwy. 87 between 50th & 66th Sts.

Satellite Earth Stations: Scientific-Atlanta, 6-meter & 10-meter; Harris receivers.

News Services: AP, NBC, CNN, Texas Regional.

Ownership: Holsum Inc., 100%. For Holsum ownership, see KBIM-TV, Roswell, NM.

Began Operation: May 10, 1953. Sale to State Record by Bryant Radio & Television Inc. approved by FCC May 26, 1971 (Television Digest, Vol. 11:4). Sale to present owner by State Record approved by FCC Aug. 12, 1983.

Represented (sales): Katz Television.

Represented (legal): Dow, Lohnes & Albertson.

Represented (engineering): Lohnes & Culver.

Personnel:

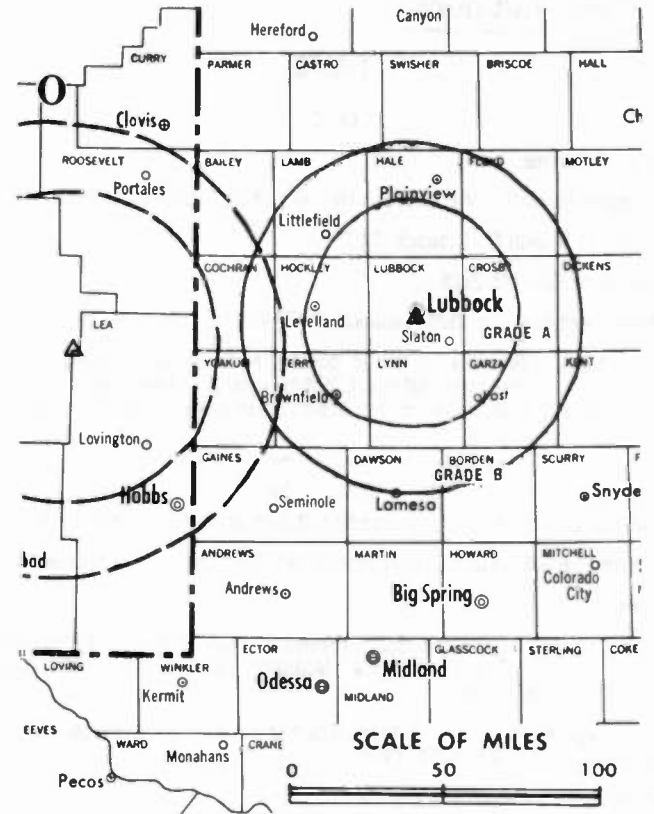
JOE CARRIERE, president.
CARL MINOR, vice president & general manager.
BILL DeTOURNILLON, station manager/national sales manager.
CRAIG WELLS, sales manager.
SHERRELL LAMBERT, director of engineering.
SKIP WATSON, news director.
WAYNE CLARK, business manager.

Highest 30 Sec. Rate (July 17, 1985): \$450.

NETWORK BASE HOURLY RATE: \$1000.

Total Households: © MSI Consumer Market Data as of 1/1/85. TV Homes, TV% and Circulation © 1985 Arbitron. County coverage based on Arbitron study.

Net Weekly Circulation	State County	Total Households	TV Households	%
50% & Over	TEXAS			
	Bailey	2,800	2,800	100
	Borden	300	300	100
	Cochran	1,500	1,500	100
	Crosby	2,900	2,900	100
	Dawson	5,500	5,400	98
	Dickens	1,400	1,400	100
	Floyd	3,300	3,300	100
	Garza	1,900	1,900	100
	Hale	13,300	13,100	99
	Hockley	8,500	8,400	99



KCBD-TV BMPCT-5814 Granted 2/1/63

© American Map Corp., 14244

Net Weekly Circulation	State County	Total Households	TV Households	%
50% & Over	Kent	400	400	100
	King	200	200	100
	Lamb	6,700	6,600	99
	Lubbock	81,600	80,900	99
	Lynn	2,800	2,800	100
	Motley	800	800	100
	Scurry	7,200	7,100	99
	Terry	5,200	5,100	98
	Yoakum	3,200	3,200	100
	Between 25-49%	TEXAS		
Castro		3,500	3,400	97
	Gaines	4,700	4,700	100
Between 5-24%	NEW MEXICO			
	Lea North	18,500	18,100	98
	TEXAS			
	Briscoe	1,000	1,000	100
	Cottle	1,200	1,200	100
	Parmer	3,500	3,500	100
	Swisher	3,400	3,400	100
Station Totals		185,300	183,400	98
Net Weekly Circulation (1985)			135,500	
Average Daily Circulation (1985)			87,100	

Texas—Lubbock

KJTV

(formerly KJAA)

Ch. 34

Network Service: None, independent.

Licensee: Ramar Communications Inc., Box 3757, Lubbock, TX 79452.

Studio: 100th & University, Lubbock 79415.

Telephone: 806-795-4334.

Technical Facilities: Channel No. 34 (590-596 MHz). Authorized power: 3732.5-kw visual, 373.25-kw aural. Antenna: 915-ft. above av. terrain, 893-ft. above ground, 4100-ft. above sea level.

Latitude 33° 30' 08"
Longitude 101° 52' 20"

Transmitter: 100th & University, Lubbock.

Satellite Earth Stations: Prodelin, 5-meter; Microdyne receivers.

News Service: INN.

Ownership: Troy Raymond Moran, 100%.

Began Operation: Dec. 10, 1981.

Represented (sales): Seltel Inc.

Represented (legal): Eugene L. Burke.

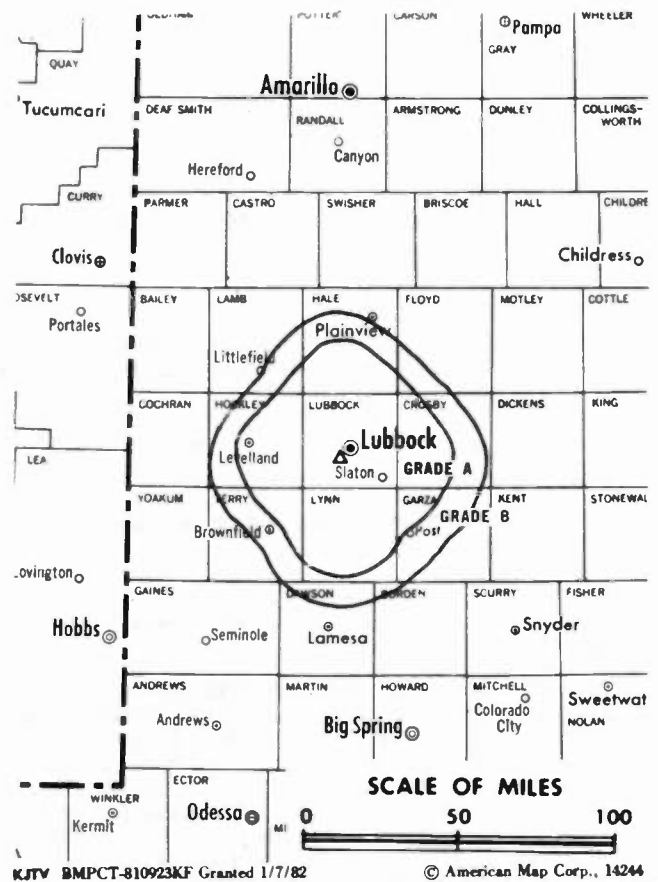
Personnel:

- RAY MORAN, general manager.
- JIM ARNOLD, vice president, administrative affairs.
- GUY SMITH, chief engineer.
- BRAD MORAN, general sales manager.
- RICHARD MANSELL, local sales manager.

Rates: Not available.

Total Households: © MSI Consumer Market Data as of 1/1/85. TV Homes, TV% and Circulation © 1985 Arbitron. County coverage based on Arbitron study.

Net Weekly Circulation	State County	Total Households	TV Households	%
50% & Over	TEXAS			
	Bailey	2,800	2,800	100
	Borden	300	300	100
	Cochran	1,500	1,500	100
	Crosby	2,900	2,900	100
	Dawson	5,500	5,400	98
	Floyd	3,300	3,300	100
	Garza	1,900	1,900	100
	Hale	13,300	13,100	99
	Hockley	8,500	8,400	99



Net Weekly Circulation	State County	Total Households	TV Households	%
50% & Over	Lamb	6,700	6,600	99
	Lubbock	81,600	80,900	99
	Lynn	2,800	2,800	100
	Terry	5,200	5,100	98
Between 25-49%	TEXAS			
	Dickens	1,400	1,400	100
	Kent	400	400	100
Between 5-24%	TEXAS			
	Swisher	3,400	3,400	100
	Yoakum	3,200	3,200	100
Station Totals		148,100	146,700	99
Net Weekly Circulation (1985)				89,100
Average Daily Circulation (1985)				39,800

Texas—Lubbock

KLBB-TV

Ch. 13

Network Service: CBS.

Licensee: Charles Woods Television Corp., Box 1559, Lubbock, TX 79408.

Studio: 7400 University Ave., Lubbock, TX 79423.

Telephone: 806-745-2345. TWX: 910-896-4321.

Technical Facilities: Channel No. 13 (210-216 MHz). Authorized power: 251-kw visual, 25.1-kw aural. Antenna: 880-ft. above av. terrain, 923-ft. above ground, 4143-ft. above sea level.

Latitude 33° 31' 33"
Longitude 101° 52' 07"

Transmitter: 7400 University Ave.

Satellite Earth Stations: Scientific-Atlanta, 4-meter, 4.6-meter & 7-meter; Scientific-Atlanta receivers.

News Services: AP, UPI.

Ownership: Charles Woods, 100%. For other Woods interests, see Group Ownership of TV Stations.

Began Operation: Nov. 13, 1952. Sale by W. D. (Dub) Rogers and associates to Grayson Enterprises approved by FCC Oct. 11, 1961 (Television Digest, Vol. 17:27; 1:5). Sale of control to Theodore Shanbaum, Ellis Carp, Lee Optical and associated companies pension plan trust approved March 25, 1964. Sale of 1/3 interest from Ellis Carp to Dal-Tex Optical Co., Inc. approved March 19, 1971. Sale of 1/3 interest back to Carp by Dal-Tex approved Dec. 24, 1974. Sale to Robert L. Dudley, et al., conditionally granted March 27, 1980; full grant by FCC May 23, 1980 (Vol. 20:13). Sale of 50% by Dudley to Charles Woods, giving him 100%, approved Oct. 14, 1983.

Represented (sales): Blair Television.

Represented (legal): Kenkel, Barnard & Edmundson, P.C.

Represented (engineering): Jules Cohen & Associates, P.C.

Personnel:

CHARLES WOODS, general manager.
DAVID UNDERWOOD, station manager.
LARRY LEE, general sales manager.
DON KING, chief engineer.
BILL BLANN, production manager.

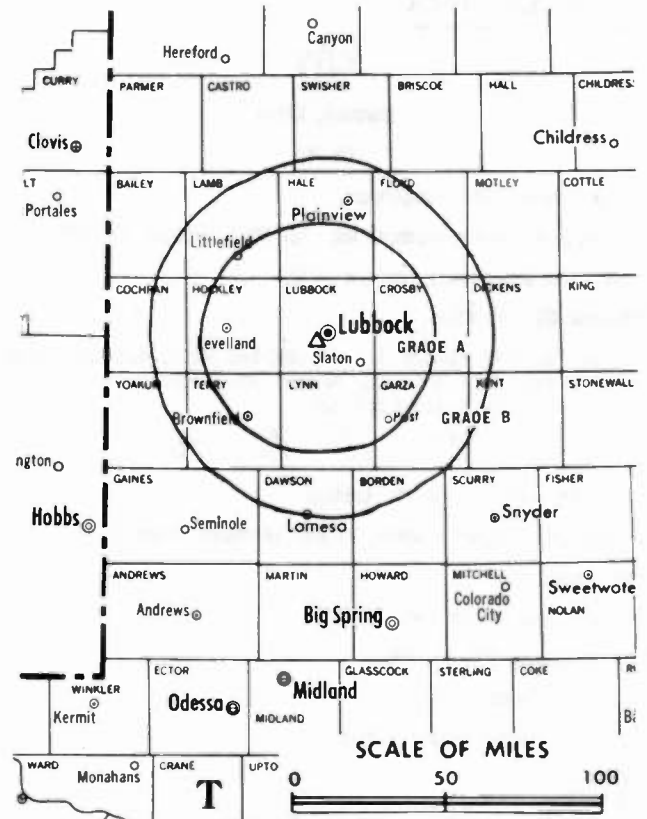
Highest One Hour Rate: \$1500.

Highest 30 Sec. Rate (Jan. 22, 1984): \$1000.

NETWORK BASE HOURLY RATE: \$900.

Total Households: © MSI Consumer Market Data as of 1/1/85. TV Homes, TV% and Circulation © 1985 Arbitron. County coverage based on Arbitron study.

Net Weekly Circulation	State County	Total Households	TV Households	%
50% & Over	TEXAS			
	Bailey	2,800	2,800	100
	Borden	300	300	100
	Cochran	1,500	1,500	100
	Crosby	2,900	2,900	100
	Dawson	5,500	5,400	98
	Dickens	1,400	1,400	100
	Floyd	3,300	3,300	100



KLBB-TV BPCT-4059 Granted 12/27/67

© American Map Corp., 14244

Net Weekly Circulation	State County	Total Households	TV Households	%
50% & Over	Gaines	4,700	4,700	100
	Garza	1,900	1,900	100
	Hale	13,300	13,100	99
	Hockley	8,500	8,400	99
	Kent	400	400	100
	King	200	200	100
	Lamb	6,700	6,600	99
	Lubbock	81,600	80,900	99
	Lynn	2,800	2,800	100
	Motley	800	800	100
	Scurry	7,200	7,100	99
	Terry	5,200	5,100	98
Yoakum	3,200	3,200	100	
Between 25-49%	TEXAS			
	Castro	3,500	3,400	97
Between 5-24%	TEXAS			
	Briscoe	1,000	1,000	100
	Haskell	3,000	3,000	100
	Parmer	3,500	3,500	100
	Sterling	400	400	100
	Swisher	3,400	3,400	100
Station Totals		169,000	167,500	99
Net Weekly Circulation (1985)				138,600
Average Daily Circulation (1985)				91,800

Texas—Lufkin-Nacogdoches

KTRE-TV

Ch. 9

(Satellite of KLTV, Tyler, TX)

Network Service: ABC.

Licensee: Buford Television Inc. of Lufkin, Box 729, Lufkin, TX 75901.

Studio: 1.4-mi. NW of Clawson.

Mailing Address: Box 729, Lufkin, TX 75901.

Telephone: 713-853-5873.

Technical Facilities: Channel No. 9 (186-192 MHz). Authorized power: 27.5-kw visual, 5.5-kw aural. Antenna: 650-ft. above av. terrain, 540-ft. above ground, 950-ft. above sea level.

Latitude 31° 25' 09"
Longitude 94° 48' 02"

Holds CP for change to 158-kw max. visual, 31.6-kw max. aural, 670-ft. above av. terrain, 522-ft. above ground, 932-ft. above sea level. BPCT-850313KH.

Transmitter: 1.4-mi. NW of Clawson.

News Service: AP, ABC.

Ownership: See KLTV, Tyler, TX.

Began Operation: Aug. 17, 1955. Sale to present owners by R. W. Wortham Jr. and associates approved by FCC July 18, 1962 (Television Digest, Vol. 2:31).

Represented (sales): Katz Television.

Represented (legal): McKenna, Wilkinson & Kittner.

Represented (engineering): Jules Cohen & Associates.

Personnel:

ROBERT P. BUFORD, president & chairman of the board.
TOM RAMEY, general manager.
MARK LOGAN, sales manager.

Rates: Sold in combination with KLTV, Tyler-Longview, TX.

NETWORK BASE HOURLY RATE: \$510.

Total Households: © MSI Consumer Market Data as of 1/1/85. TV Homes, TV% and Circulation © 1985 Arbitron. County coverage based on Arbitron study.

Net Weekly Circulation	State County	Total Households	TV Households	%
50% & Over	TEXAS			
	Angelina	24,800	24,400	98
	Houston	8,400	8,100	97
	Nacogdoches	18,700	18,200	97
	San Augustine	3,500	3,400	97
	Trinity	4,300	4,100	96



Net Weekly Circulation	State County	Total Households	TV Households	%
Between 25-49%	TEXAS			
	Sabine	3,800	3,700	97
	Walker	14,400	13,900	97
Between 5-24%	TEXAS			
	Cherokee	14,900	14,600	98
	Jasper	12,300	12,100	98
	Limestone	7,900	7,700	97
	Madison	3,600	3,500	97
	Navarro	14,800	14,500	98
	Polk	11,200	10,900	97
	San Jacinto	5,500	5,300	96
	Shelby	9,500	9,300	98
	Tyler	6,800	6,600	97
Station Totals		164,400	160,300	97
Net Weekly Circulation (1985)			76,000	
Average Daily Circulation (1985)			48,800	

Texas—Midland & Odessa

KMID-TV

Ch. 2

Network Service: ABC.

Licensee: Telepictures Corp., 15303 Ventura Blvd., Sherman Oaks, CA 91403.

Studio: Midland-Odessa Air Terminal 79711.

Mailing Address: Drawer B, Midland, TX 79711.

Telephone: 915-563-2222, Midland. TWX: 910-897-5682.

Technical Facilities: Channel No. 2 (54-60 MHz). Authorized power: 100-kw visual, 10-kw aural. Antenna: 1052-ft. above av. terrain, 1137-ft. above ground, 4049-ft. above sea level.

Latitude 32° 05' 14"
Longitude 102° 17' 12"

Transmitter: 13.5-mi. NW of Midland.

Satellite Earth Stations: Scientific-Atlanta, 5-meter; Prodelin, 7-meter; Scientific-Atlanta & Harris receivers.

News Services: CNN, NIWS.

Ownership: Telepictures Corp., 100%. For other interests, see Group Ownership of TV Stations.

Began Operation: Dec. 18, 1953. Sale to present owner by Midessa TV Co. Inc. approved by FCC Jan. 4, 1984 (Television Digest, Vol. 23:38).

Represented (sales): Katz Television.

Represented (legal): Wiley & Rein.

Personnel:

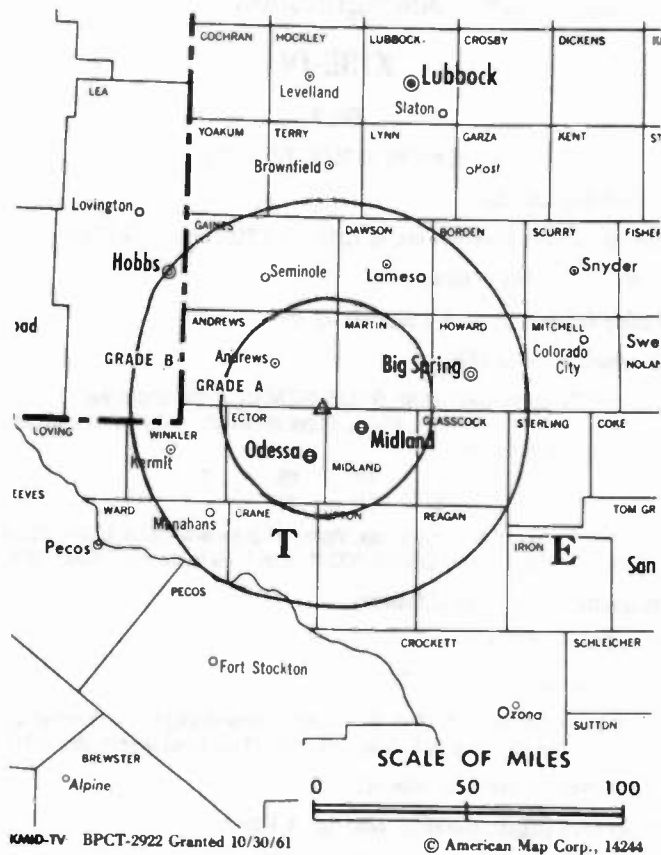
JOHN FOSTER, general manager.
DALE GORSUCH, chief engineer.

Highest 30 Sec. Rate (July 25, 1984): \$425.

NETWORK BASE HOURLY RATE: \$900.

Total Households: © MSI Consumer Market Data as of 1/1/85. TV Homes, TV% and Circulation © 1985 Arbitron. County coverage based on Arbitron study.

Net Weekly Circulation	State County	Total Households	TV Households	%
50% & Over	NEW MEXICO			
	Lea South	2,600	2,500	94
	TEXAS			
	Andrews	5,100	5,000	98
	Brewster	2,800	2,700	96
	Crane	1,800	1,800	100
	Crockett	1,800	1,800	100
	Ector	48,700	48,300	99
	Gaines	4,700	4,700	100
	Glasscock	400	400	100
	Howard	12,200	12,100	99
	Martin	1,600	1,600	100
	Midland	35,700	35,400	99
	Pecos	4,800	4,700	98
	Reagan	1,500	1,500	100



Net Weekly Circulation	State County	Total Households	TV Households	%
50% & Over	Reeves	5,000	4,900	98
	Terrell	600	600	100
	Upton	1,600	1,600	100
	Ward	5,100	5,000	98
	Winkler	3,600	3,600	100
Between 25-49%	NEW MEXICO			
	Lea North	18,500	18,100	98
	TEXAS			
Dawson	5,500	5,400	98	
Jeff Davis	600	600	100	
Between 5-24%	TEXAS			
	Borden	300	300	100
	Mitchell	3,400	3,300	97
	Presidio	1,900	1,800	95
	Sterling	400	400	100
	Val Verde	12,000	11,600	97
	Yoakum	3,200	3,200	100
Station Totals		185,400	182,900	98
Net Weekly Circulation (1985)				135,500
Average Daily Circulation (1985)				86,400

Texas—Odessa

KOSA-TV

Ch. 7



THE FORWARD GROUP

Network Service: CBS.

Licensee: Forward Communications of Texas Inc., Box 4186, Odessa, TX 79760.

Studio: 1211 N. Whitaker, Odessa, TX 79760.

Telephone: 915-337-8301. TWX: 910-897-5504.

Technical Facilities: Channel No. 7 (174-180 MHz). Authorized power: 316-kw visual, 39.8-kw aural. Antenna: 740-ft. above av. terrain, 726-ft. above ground, 3856-ft. above sea level.

Latitude 31° 51' 50.5"
Longitude 102° 34' 41.0"

Transmitter: Farm Rd. No. 866, 11-mi. W of Odessa.

Satellite Earth Stations: Scientific-Atlanta, 7-meter; Scientific-Atlanta receivers.

News Services: AP, UPI.

Ownership: Wesray Communications Corp., 100%. For other interests, see Forward in Group Ownership of TV Stations.

Began Operation: Jan. 1, 1956. Sale to present owner approved by FCC Aug. 16, 1984. Previous sale to Forward by Doubleday Bcstg. Co. approved by FCC Sept. 11, 1973.

Represented (sales): Seltel Inc.

Represented (legal): McKenna, Wilkinson & Kittner.

Personnel:

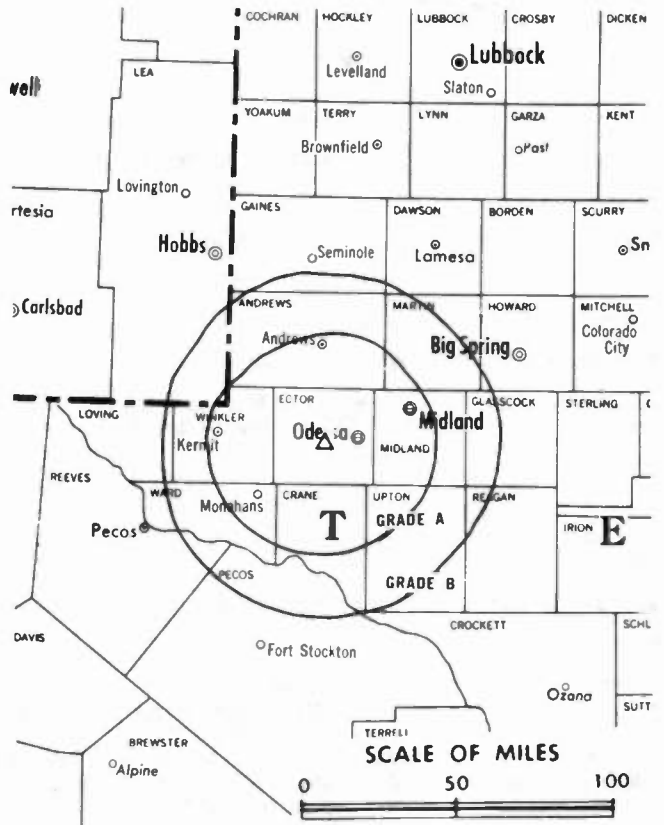
DOYCE ELLIOTT, president & general manager.
TOM HUGHES, vice president & station manager.
ROBERT WICKSON, general & national sales manager.
DON COLLINS, local sales manager.
AL HARRIS, chief engineer.
JON McCALL, news director.

Highest 30 Sec. Rate (Aug. 12, 1985): \$575.

NETWORK BASE HOURLY RATE: \$600.

Total Households: © MSI Consumer Market Data as of 1/1/85. TV Homes, TV% and Circulation © 1985 Arbitron. County coverage based on Arbitron study.

Net Weekly Circulation	State County	Total Households	TV Households	%
50% & Over	NEW MEXICO			
	Lea South	2,600	2,500	94
	TEXAS			
	Andrews	5,100	5,000	98
	Brewster	2,800	2,700	96
	Crane	1,800	1,800	100
	Culberson	1,000	1,000	100
	Ector	48,700	48,300	99
	Gaines	4,700	4,700	100
	Glasscock	400	400	100
Howard	12,200	12,100	99	
Jeff Davis	600	600	100	



KOSA-TV BMPCT-4369 Granted 11/26/56

© American Map Corp. 14244

Net Weekly Circulation	State County	Total Households	TV Households	%
50% & Over	Martin	1,600	1,600	100
	Midland	35,700	35,400	99
	Pecos	4,800	4,700	98
	Presidio	1,900	1,800	95
	Reagan	1,500	1,500	100
	Reeves	5,000	4,900	98
	Terrell	600	600	100
	Upton	1,600	1,600	100
	Ward	5,100	5,000	98
	Winkler	3,600	3,600	100
Between 25-49%	NEW MEXICO			
	Lea North	18,500	18,100	98
Between 5-24%	TEXAS			
	Crockett	1,800	1,800	100
Between 5-24%	TEXAS			
	Cochran	1,500	1,500	100
	Dawson	5,500	5,400	98
Station Totals		168,600	166,600	98
Net Weekly Circulation (1985)			131,400	
Average Daily Circulation (1985)			86,000	

Looking for BIG Visibility
At a Low Cost?
 Professional Cards Work!
 Call the advertising department at:
202/872-9200

Texas—Odessa

KTPX

Ch. 9

(Also operates satellite KWAB-TV, Big Spring, TX)

Network Service: NBC.

Licensee: Permian Basin TV Corp., Box 6699, Midland 79711.

Studio: Between U.S. 80 & I-20, County Rd. 128W.

Mailing Address: Box 6699, Midland, TX 79711.

Telephone: 915-563-4210. TWX: 910-895-5346.

Technical Facilities: Channel No. 9 (186-192 MHz). Authorized power: 316-kw visual, 31.6-kw aural. Antenna: 1270-ft. above av. terrain, 1080-ft. above ground, 4490-ft. above sea level.

Latitude 31° 59' 17"
Longitude 102° 51' 59"

Transmitter: 17-mi. ENE of Kermit, TX; 26-mi. NW of Odessa; 27-mi. NE of Monahans.

Satellite Earth Stations: ADM, 5-meter; Harris & Scientific-Atlanta receivers.

News Services: UPI, NBC.

Ownership: Richard F. Shively, chmn. of board & chief exec. officer, 22.84%; John B. Tupper, pres.-treas., 22.84%; Charlene Armijo Knipking, v.p., 3.32%; John Salazar, secy., 10%; Ernest J. Orono, 12.56%; Raymond G. Sanchez, 10%; Albert J. Montano & Siegfried G. Montano Jr., 6.28% each; Martin I. Mondlick, 3.32%; Mucio Yslas Jr. & Tima J. Yslas, 2.56% jointly. For other Shively interests, see Group Ownership of TV Stations.

Began Operation: Dec. 1, 1958. Moved to new site and higher power Feb. 1, 1963. Sale to Grayson Enterprises by Tri-Cities Bcstrs. (John B. Walton) approved by FCC Feb. 12, 1969. Distress sale to present owner conditionally approved by FCC March 27, 1980; full grant April 22, 1980 (Television Digest, Vol. 20:13).

Represented (sales): Blair Television.

Represented (legal): Bryan, Cave, McPheeters & McRoberts.

Personnel:

WILLIAM RITCHIE, general manager.
DIANA DIXON, assistant general manager, sales.
GRADY WOODWARD, director of engineering.

Highest One Hour Rate: \$2000.

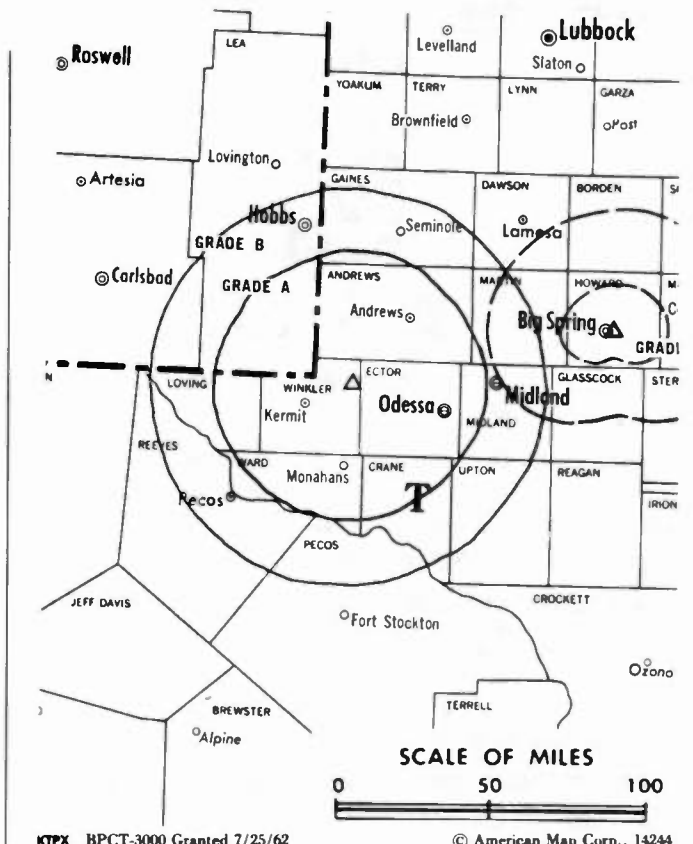
Highest 30 Sec. Rate: \$550.

NETWORK BASE HOURLY RATE: \$400.

Arbitron Data: Figures include KWAB-TV, Big Spring, TX.

Total Households: © MSI Consumer Market Data as of 1/1/85. TV Homes, TV% and Circulation © 1985 Arbitron. County coverage based on Arbitron study.

Net Weekly Circulation	State County	Total Households	TV Households	%
50% & Over	NEW MEXICO			
	Lea North	18,500	18,100	98
	Lea South	2,600	2,500	94
	TEXAS			
	Andrews	5,100	5,000	98
	Brewster	2,800	2,700	96
	Crane	1,800	1,800	100
	Ector	48,700	48,300	99
	Gaines	4,700	4,700	100



KTPX BPCT-3000 Granted 7/25/62

© American Map Corp., 14244

Net Weekly Circulation	State County	Total Households	TV Households	%
50% & Over	Glasscock	400	400	100
	Howard	12,200	12,100	99
	Martin	1,600	1,600	100
	Midland	35,700	35,400	99
	Pecos	4,800	4,700	98
	Reagan	1,500	1,500	100
	Reeves	5,000	4,900	98
	Terrell	600	600	100
	Upton	1,600	1,600	100
	Ward	5,100	5,000	98
	Winkler	3,600	3,600	100
Between 25-49%	TEXAS			
	Crockett	1,800	1,800	100
	Culberson	1,000	1,000	100
	Jeff Davis	600	600	100
Between 5-24%	NEW MEXICO			
	Lincoln	5,100	4,900	96
	TEXAS			
	Borden	300	300	100
	Dawson	5,500	5,400	98
	Fisher	2,200	2,200	100
	Mitchell	3,400	3,300	97
	Presidio	1,900	1,800	95
	Yoakum	3,200	3,200	100
Station Totals		181,300	179,000	98
Net Weekly Circulation (1985)				131,000
Average Daily Circulation (1985)				74,400

Texas—San Angelo

KACB-TV

Ch. 3

(Satellite of KRBC-TV, Abilene)

Network Service: NBC.

Licensee: Abilene Radio & TV Co., 4510 14th St., Abilene 79605.

Studio: 4510 S. 14th St., Abilene, TX 79605.

Telephone: 915-692-4242. TWX: 915-492-9210.

Technical Facilities: Channel No. 3 (60-66 MHz). Authorized power: 17.87-kw visual, 3.55-kw aural. Antenna: 600-ft. above av. terrain, 469-ft. above ground, 2719-ft. above sea level.

Latitude 31° 37' 22"
Longitude 100° 26' 14"

Transmitter: 7.7-mi. N of San Angelo, 0.4-mi. W of State Hwy. 208.

News Service: AP.

Ownership: See KRBC-TV, Abilene.

Began Operation: Feb. 8, 1962.

Represented (sales): Blair Television.

Represented (legal): Kenkel, Barnard & Edmundson.

Represented (engineering): Edward F. Lorentz & Associates.

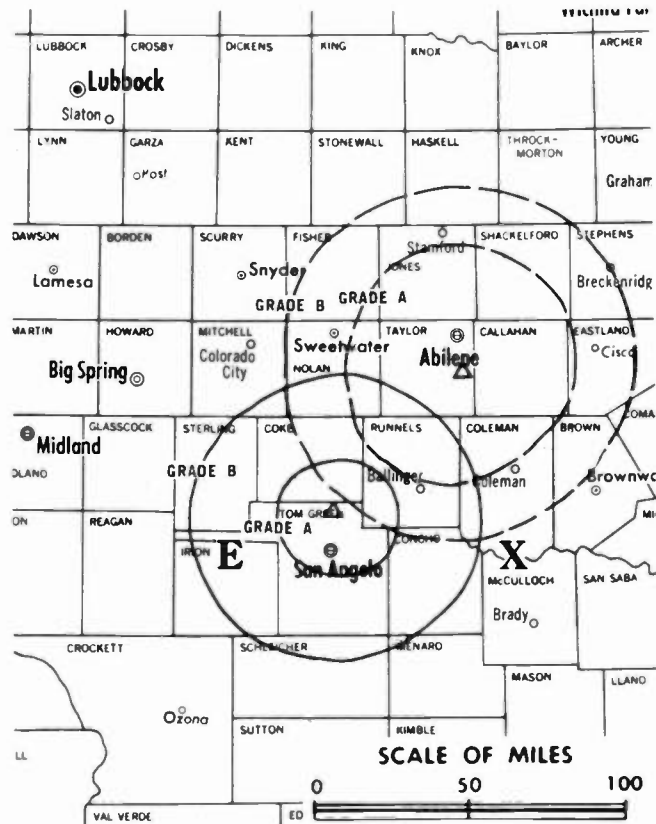
Personnel:

DALE ACKERS, president.
KEN KNOX, station & sales manager.
JERRY SHACKELFORD, program director.
BOB LLOYD, chief engineer.

Rates: Sold in combination with KRBC-TV, Abilene.

NETWORK BASE HOURLY RATE: Bonus.

Arbitron Data: Included with KRBC-TV, Abilene, TX.



KACB-TV BLCT-1171 Granted 8/22/62

© American Map Corp., 14244

PUBLIC BROADCASTING REPORT

For timely coverage of broadcast funding, technical, regulatory information and related subjects!

Call 202-872-9200 for more details

Texas—San Angelo

KIDY

Ch. 6

Network Service: None, independent.

Licensee: Sage Bcstg. Corp., 406 S. Irving, San Angelo, TX 76903.

Studio: 406 S. Irving, San Angelo, TX 76903.

Telephone: 915-658-2666.

Technical Facilities: Channel No. 6 (82-88 MHz). Authorized power: 100-kw visual, 10-kw aural. Antenna: 910-ft. above av. terrain, 1000-ft. above ground, 3023-ft. above sea level.

Latitude 31° 35' 21"
Longitude 100° 31' 00"

Transmitter: 2.31-mi. N of intersection of US 87 & March Rd., San Angelo.

Satellite Earth Stations: Harris, 6-meter & 3-meter; Harris receivers.

News Service: AP.

Ownership: Raymond G. Schindler, pres., 82%; Paris Schindler, v.p., 5%; Timothy R. Brown, secy., 5%; Jo Edgell, treas.-asst. secy., 2%; Bill Carter, 2%; Anne-Marie Barrabes Alvarez, 3%; Oliver & Rosetta Bell, 1%. For other Schindler interests, see Group Ownership of TV Stations.

Began Operation: May 12, 1984.

Represented (sales): Seltel Inc.

Represented (legal): Schnader, Harrison, Segal & Lewis.

Represented (engineering): Zelner & Greene (Amarillo/Houston, TX).


Personnel:

RAYMOND G. SCHINDLER, president.
BILL CARTER, vice president & general manager.
FRANK McLAUGHLIN, operations manager.
GLENN EDWARDS, chief engineer.

Highest 30 Sec. Rate (July 1985): \$200.

Total Households: © MSI Consumer Market Data as of 1/1/85. TV Homes, TV% and Circulation © 1985 Arbitron. County coverage based on Arbitron study.

Net Weekly Circulation	State County	Total Households	TV Households	%
50% & Over	TEXAS			
	Irion	500	500	100
	Sterling	400	400	100
	Tom Green	34,700	34,300	99



KIDY BMPCT—830701KH Granted 8/25/83 © American Map Corp., No. 14244

Net Weekly Circulation	State County	Total Households	TV Households	%
Between 25-49%	TEXAS			
	Coke	1,300	1,300	100
	Runnels	4,700	4,600	98
Between 5-24%	TEXAS			
	Concho	1,100	1,100	100
	Crockett	1,800	1,800	100
	Menard	900	900	100
	Mitchell	3,400	3,300	97
	Reagan	1,500	1,500	100
	Schleicher	1,000	1,000	100
Station Totals		51,300	50,700	98
Net Weekly Circulation (1985)				23,200
Average Daily Circulation (1985)				10,300

Texas—San Angelo

KLST

Ch. 8

Network Service: CBS.

Licensee: Jewell Television Corp., Box 1941, San Angelo, TX 76902.

Studio: 1011 E. 28th St.

Mailing Address: Box 1941, San Angelo, TX 76902.

Telephone: 915-655-7383. **TWX:** 510-871-3805.

Technical Facilities: Channel No. 8 (180-186 MHz). Authorized power: 316-kw visual, 31.6-kw aural. Antenna: 1450-ft. above av. terrain, 1500-ft. above ground, 3326-ft. above sea level.

Latitude 31° 22' 01"
Longitude 100° 02' 48"

Transmitter: 3.3-mi. SE of Eola.

News Service: AP.

Satellite Earth Station: In operation; Scientific-Atlanta receivers.

Ownership: T. B. Lanford Estate, 100%. For other Lanford interests, see KALB-TV, Alexandria, LA.

Began Operation: June 26, 1953. Transfer of 74% to KGKL and R. H. Slimmons approved March 13, 1957 by FCC (*Television Digest*, Vol. 13:2, 11). Transfer of 49% from KGKL to Big Spring Bcstg. Co. effective March 25, 1959. Transfer to Westex TV Co. owners approved by FCC Dec. 4, 1962. Sale to present owner by Houston H. & Edward H. Harte & A. L. Hall approved Jan. 20, 1971.

Represented (sales): Katz Television.

Represented (legal): Wiley & Rein.

Represented (engineering): Edward F. Lorentz & Associates.

Personnel:

JOHN MCGEE, general manager.
EDDY SMITH, chief engineer.
SANDRA WRIGHT, national sales secretary.
GORDON HAY, operations/programming director.
MARSHAL TWOMBLY, local/regional sales manager.

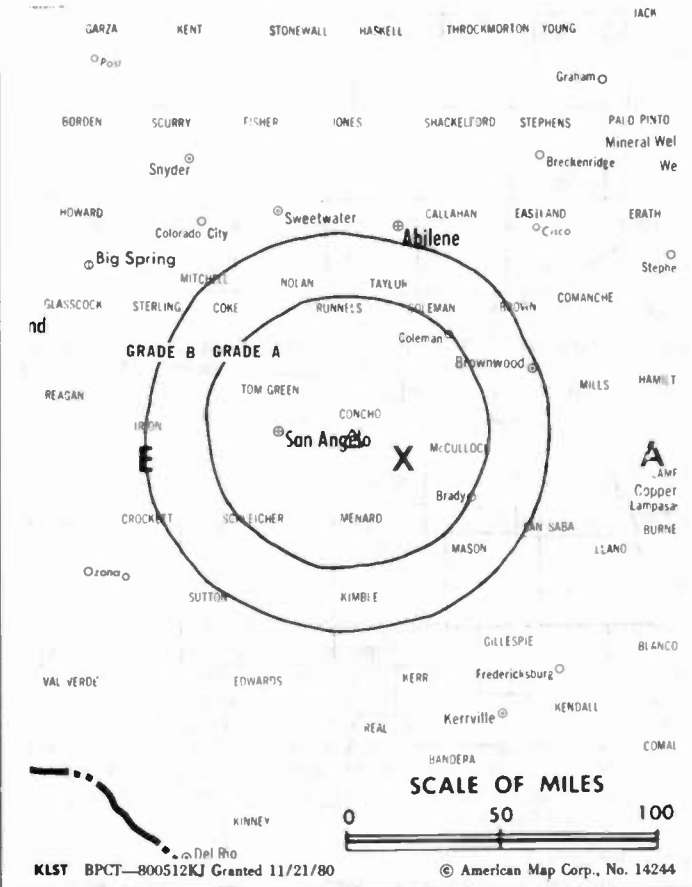
Highest One Hour Rate: \$1200.

Highest 30 Sec. Rate (July 9, 1984): \$400.

NETWORK BASE HOURLY RATE: \$300.

Total Households: © MSI Consumer Market Data as of 1/1/85. TV Homes, TV% and Circulation © 1985 Arbitron. County coverage based on Arbitron study.

Net Weekly Circulation	State County	Total Households	TV Households	%
50% & Over	TEXAS			
	Coke	1,300	1,300	100
	Concho	1,100	1,100	100
	Irion	500	500	100
	Kimble	1,600	1,500	94
	Mc Culloch	3,500	3,400	97
	Menard	900	900	100
Runnels	4,700	4,600	98	



Net Weekly Circulation	State County	Total Households	TV Households	%
50% & Over	Schleicher	1,000	1,000	100
	Sterling	400	400	100
	Sutton	2,000	1,900	95
	Tom Green	34,700	34,300	99
Between 25-49%	TEXAS			
	Coleman	4,400	4,300	98
	Crockett	1,800	1,800	100
Between 5-24%	TEXAS			
	Brown	14,100	13,800	98
	Mason	1,600	1,500	94
	Mills	2,000	1,900	97
	Mitchell	3,400	3,300	97
	Nolan	6,700	6,600	99
	Reagan	1,500	1,500	100
San Saba	2,600	2,500	96	
Station Totals		89,800	88,100	98
Net Weekly Circulation (1985)				52,100
Average Daily Circulation (1985)				36,200

Texas—San Antonio

KENS-TV

Ch. 5

Network Service: CBS.

Licensee: Harte-Hanks Television Inc., Box TV 5, San Antonio 78299.

Studio: 5400 Fredericksburg Rd., San Antonio, TX 78229.

Telephone: 512-366-5000. **TWX:** 910-871-1012.

Technical Facilities: Channel No. 5 (76-82 MHz). Authorized power: 100-kw visual, 20-kw aural. Antenna: 1392-ft. above av. terrain, 1531-ft. above ground, 2049-ft. above sea level.

Latitude 29° 16' 07"
Longitude 98° 15' 55"

Transmitter: Stewart Rd., 4-mi. NE of Elmendorf, TX.

Satellite Earth Stations: Transmit/receive; Satcom Technologies, 7-meter & 9.2-meter; Scientific-Atlanta receivers.

News Services: AP, NIWS.

Ownership: Harte-Hanks Communications Inc., 99.2% of stock held by Corpus Christi Caller and Times, Abilene Reporter-News, San Angelo Standard-Times and Affiliated Newspapers Inc. For additional Harte-Hanks newspapers, see Newspaper Ownership of TV Stations. Harte-Hanks also controls WTLV, Jacksonville, FL; WFMV-TV, Greensboro, NC; KYTV(TV), Springfield, MO; WSGN(AM), Birmingham, AL; KOY & KRFM(FM), Phoenix, AZ; WLCY & WRBQ(FM), Tampa-St. Petersburg, FL; WEZI(FM), Memphis, TN; KULF & KYND(FM), Houston-Pasadena, TX; WRVA & WRVQ(FM), Richmond, VA; KMJK(FM) Lake Oswego, OR.

Began Operation: Feb. 15, 1950. Transfer to present owners from owners of San Antonio Express and News approved by FCC July 3, 1962. Sale to San Antonio Express and News by Storer Bcstg. Co., which acquired it in Oct. 1951, approved by FCC Oct. 27, 1954 (Television Digest, Vol. 7:30, 41; 10:15, 22, 26, 44).

Represented (sales): Blair Television.

Represented (legal): Arnold & Porter.

Personnel:

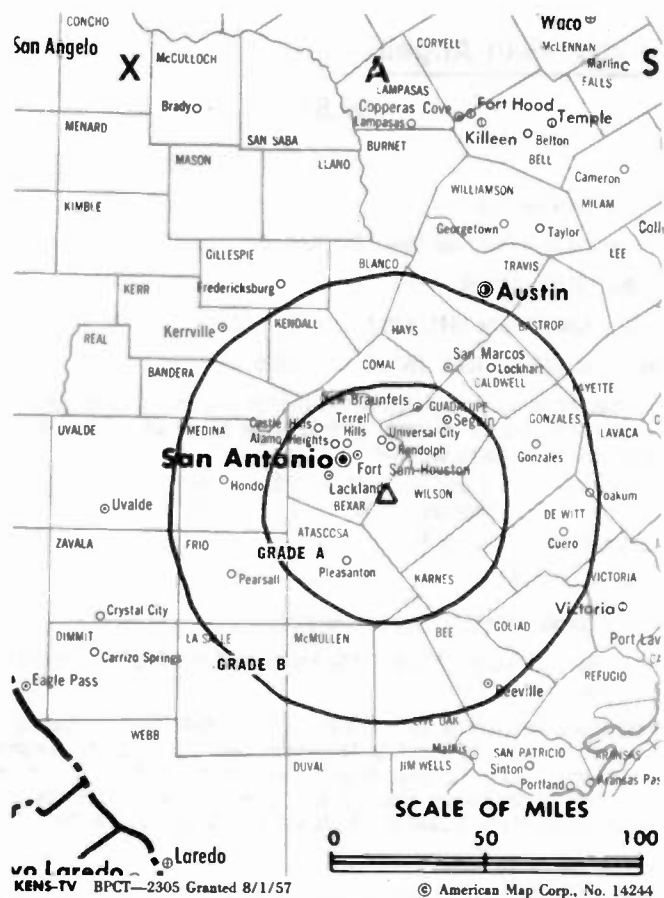
- WILLIAM G. MOLL, president, broadcasting/entertainment division, Harte-Hanke Communications Inc.
- LINDA RIOS BROOK, vice president & general manager, KENS-TV.
- DAVID SANKOVICH, general sales manager.
- MARSHALL SEESE, national sales manager.
- ARTHUR EMERSON, local sales manager.
- DANA ELLIS, director of co-op marketing & development.
- JERRY NORDSIEK, chief engineer.
- BOB ROGERS, director of news & public affairs.
- DEBRA FRAZIER, director of creative services.
- R. D. JONES, program manager.
- RACHEL SOLES, business manager.

Highest 30 Sec. Rate (May 1984): \$3500.

NETWORK BASE HOURLY RATE: \$1360.

Total Households: © MSI Consumer Market Data as of 1/1/85. TV Homes, TV% and Circulation © 1985 Arbitron. County coverage based on Arbitron study.

Net Weekly Circulation	State County	Total Households	TV Households	%
TEXAS				
50% & Over	Atascosa	9,500	9,300	98
	Bandera	3,500	3,500	100
	Bee	9,000	8,800	98
	Bexar	362,000	357,700	99
	Comal	15,900	15,700	99
	De Witt	7,300	7,100	97
	Dimmit	3,600	3,400	94
	Edwards	700	700	100
	Frio	4,300	4,200	98
	Gillespie	6,000	5,800	97



Net Weekly Circulation	State County	Total Households	TV Households	%
50% & Over				
	Goliad	1,900	1,800	95
	Gonzales	6,200	6,100	98
	Guadalupe	18,500	18,200	98
	Karnes	4,800	4,700	98
	Kendall	4,600	4,500	98
	Kerr	13,200	12,900	98
	Kinney	800	800	100
	La Salle	1,900	1,800	95
	Lavaca	7,700	7,400	96
	Mcmullen	300	300	100
	Maverick	9,800	9,300	95
	Medina	8,400	8,200	98
	Real	1,000	900	95
	Uvalde	7,800	7,600	97
	Val Verde	12,000	11,600	97
	Victoria	26,900	26,400	98
	Wilson	6,400	6,200	97
	Zavala	3,300	3,200	97

TEXAS				
Between 25-49%				
	Blanco	2,300	2,300	100
	Caldwell	8,200	8,000	98
	Hays	15,200	14,900	98
	Kimble	1,600	1,500	94
	Live Oak	3,800	3,700	97
	Webb	30,600	30,000	98

TEXAS				
Between 5-24%				
	Bastrop	10,700	10,400	98
	Duval	4,200	4,100	98
	Jackson	5,100	5,000	98
	Zapata	2,500	2,400	96

Station Totals	641,500	630,400	98
Net Weekly Circulation (1985)		534,600	
Average Daily Circulation (1985)		372,000	

Texas—San Antonio

KMOL-TV

Ch. 4

Network Service: NBC.

Licensee: United Television Inc., Box 2641, San Antonio, TX 78299.

Studio: 1031 Navarro St.

Mailing Address: Box 2641, San Antonio, TX 78299.

Telephone: 512-226-4251. TWX: 512-571-0920.

Technical Facilities: Channel No. 4 (66-72 MHz). Authorized power: 100-kw visual, 11.2-kw aural. Antenna: 1476-ft. above av. terrain, 1531-ft. above ground, 2049-ft. above sea level.

Latitude 29° 16' 10"
Longitude 98° 15' 55"

Transmitter: 4-mi. from Elmendorf on bearing of N 79 E.

Satellite Earth Station: 3 in operation, 7.5-meter; Harris & Comtech receivers.

News Services: AP, CNN.

Ownership: United Television Inc. For other interests, see Group Ownership of TV Stations.

Began Operation: Dec. 11, 1949. Sale to present owner by Avco Bcstg. Corp. approved by FCC Sept. 18, 1975. (Television Digest, Vol. 14:48). Sale to Avco by Hugh Halff Jr. and associates approved Sept. 15, 1965 (Vol. 5:22, 38).

Represented (sales): TeleRep Inc.

Represented (legal): Hogan & Hartson.

Represented (engineering): A. D. Ring & Associates.

Personnel:

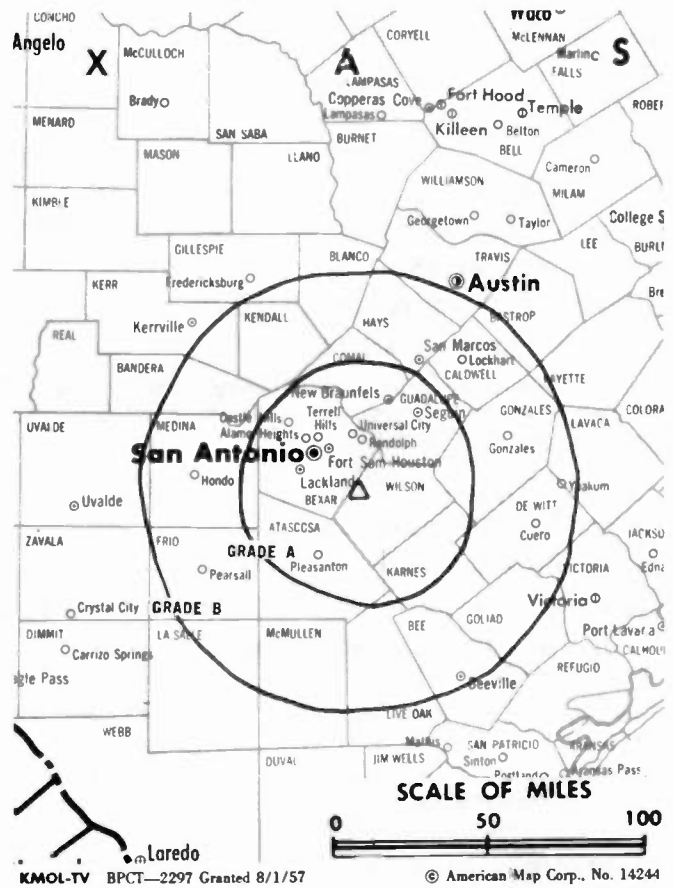
EDWARD V. CHEVIOT, president.
ROBERT DONOHUE, vice president & general manager.
MORTON A. BARRETT, general sales manager.
KEVIN DONOHUE, sales manager.
JACK CARROLL, operations manager.
JAY SOLOMON, news director.
HAROLD FRIESENHAHN, chief engineer.
LINDA TAFOLLA, community services director.

Highest 30 Sec. Rate: \$2500.

NETWORK BASE HOURLY RATE: \$1000.

Total Households: © MSI Consumer Market Data as of 1/1/85. TV Homes, TV% and Circulation © 1985 Arbitron. County coverage based on Arbitron study.

Net Weekly Circulation	State County	Total Households	TV Households	%
50% & Over	TEXAS			
	Atascosa	9,500	9,300	98
	Bandera	3,500	3,500	100
	Bee	9,000	8,800	98
	Bexar	362,000	357,700	99
	Caldwell	8,200	8,000	98
	Comal	15,900	15,700	99
	De Witt	7,300	7,100	97
	Dimmit	3,600	3,400	94
	Edwards	700	700	100
	Frio	4,300	4,200	98
	Gillespie	6,000	5,800	97
	Goliad	1,900	1,800	95
	Gonzales	6,200	6,100	98
	Guadalupe	18,500	18,200	98



Net Weekly Circulation	State County	Total Households	TV Households	%
50% & Over	Hays	15,200	14,900	98
	Karnes	4,800	4,700	98
	Kendall	4,600	4,500	98
	Kerr	13,200	12,900	98
	Kinney	800	800	100
	La Salle	1,900	1,800	95
	Lavaca	7,700	7,400	96
	Mcmullen	300	300	100
	Maverick	9,800	9,300	95
	Medina	8,400	8,200	98
	Real	1,000	900	95
	Uvalde	7,800	7,600	97
	Val Verde	12,000	11,600	97
Wilson	6,400	6,200	97	
Zavala	3,300	3,200	97	

Net Weekly Circulation	State County	Total Households	TV Households	%
Between 25-49%	TEXAS			
	Blanco	2,300	2,300	100
	Kimble	1,600	1,500	94
	Live Oak	3,800	3,700	97
Webb	30,600	30,000	98	

Net Weekly Circulation	State County	Total Households	TV Households	%
Between 5-24%	TEXAS			
	Bastrop	10,700	10,400	98
	Fayette	8,300	7,900	95
	Mason	1,600	1,500	94
Victoria	26,900	26,400	98	

Station Totals	639,600	628,300	98
Net Weekly Circulation (1985)		491,700	
Average Daily Circulation (1985)		277,000	

Texas—San Antonio

KSAT-TV

Ch. 12

Network Service: ABC.

Licensee: Outlet Communications Inc., Box 2478, San Antonio, TX 78298.

Studio: 1408 N. St. Mary's St.

Mailing Address: Box 2478, San Antonio, TX 78298.

Telephone: 512-226-7611. **TWX:** 910-871-1022.

Technical Facilities: Channel No. 12 (204-210 MHz). Authorized power: 316-kw visual, 31.6-kw aural. Antenna: 1483-ft. above av. terrain, 1505-ft. above ground, 2049-ft. above sea level.

Latitude 29° 16' 11"
Longitude 98° 15' 31"

Transmitter: 4.5-mi. ENE of Elmendorf, TX.

Multichannel TV Sound: Stereo only.

Satellite Earth Station: Scientific-Atlanta, 10-meter; Scientific-Atlanta receivers.

News Services: AP, UPI, ABC, Group W Newsfeed, Texas State Network, Outlet Washington Bureau.

Ownership: Rockefeller Group Inc. For other interests, see Outlet in Group Ownership of TV Stations.

Began Operation: Jan. 21, 1957. Sale to present owner approved by FCC Nov. 23, 1983 (Television Digest, Vol. 23:19, 22; 24:6). Sale to the Outlet Co. by Mission Telecasting Corp. approved Nov. 22, 1967.

Represented (sales): Katz Television.

Represented (legal): Sundlun, Scher & Singer.

Personnel:

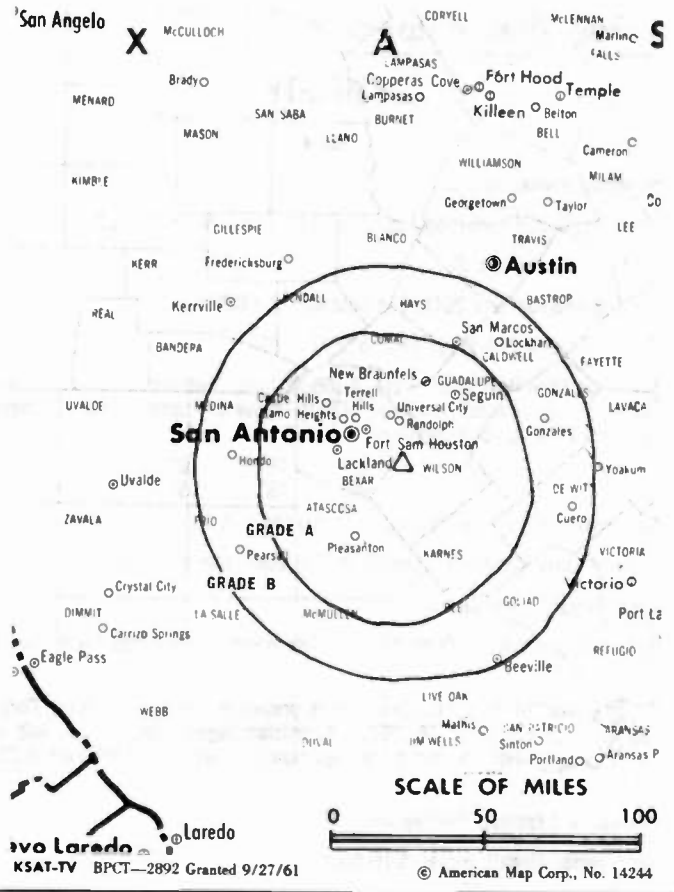
BRUCE G. SUNDLUN, chairman & chief exec. officer.
DAVID E. HENDERSON, president & chief operating officer.
JAMES SCHIAVONE, vice president & general manager.
RICHARD ANDRYCHA, program manager.
JACK DIX, general sales manager.
BARBARA MONTEMAYOR, local sales manager.
RICHARD YZAGUIRRE, national sales manager.
DAVID CARR, chief engineer.
CHARLES B. CRAIG, business manager.
JAMES BOYLE, news director.
LYDIA ALEGRIA, community affairs director.
CATHY BACON, advertising/promotion manager.

Highest 30 Sec. Rate (July 16, 1985): \$1465.

NETWORK BASE HOURLY RATE: \$1025.

Total Households: © MSI Consumer Market Data as of 1/1/85. TV Homes, TV% and Circulation © 1985 Arbitron. County coverage based on Arbitron study.

Net Weekly Circulation	State County	Total Households	TV Households	%
TEXAS				
50% & Over	Atascosa	9,500	9,300	98
	Bandera	3,500	3,500	100
	Bee	9,000	8,800	98
	Bexar	362,000	357,700	99
	Caldwell	8,200	8,000	98
	Comal	15,900	15,700	99
	De Witt	7,300	7,100	97
	Dimmit	3,600	3,400	94
	Edwards	700	700	100
	Frio	4,300	4,200	98
	Gillespie	6,000	5,800	97
	Goliad	1,900	1,800	95
	Gonzales	6,200	6,100	98



Net Weekly Circulation	State County	Total Households	TV Households	%
50% & Over	Guadalupe	18,500	18,200	98
	Hays	15,200	14,900	98
	Karnes	4,800	4,700	98
	Kendall	4,600	4,500	98
	Kerr	13,200	12,900	98
	Kinney	800	800	100
	La Salle	1,900	1,800	95
	Lavaca	7,700	7,400	96
	Mcmullen	300	300	100
	Maverick	9,800	9,300	95
	Medina	8,400	8,200	98
	Real	1,000	900	95
	Uvalde	7,800	7,600	97
	Val Verde	12,000	11,600	97
Webb	30,600	30,000	98	
Wilson	6,400	6,200	97	
Zavala	3,300	3,200	97	
TEXAS				
Between 25-49%	Blanco	2,300	2,300	100
	Kimble	1,600	1,500	94
	Live Oak	3,800	3,700	97
	Victoria	26,900	26,400	98
TEXAS				
Between 5-24%	Bastrop	10,700	10,400	98
	Burleson	4,900	4,800	97
	Duval	4,200	4,100	98
	Fayette	8,300	7,900	95
	Jackson	5,100	5,000	98
	Travis	191,200	189,000	99
Station Totals		843,400	829,700	98
Net Weekly Circulation (1985)				529,500
Average Daily Circulation (1985)				331,100

Texas—San Antonio

KWEX-TV

Ch. 41

Network Service: Spanish International Network.

Licensee: Spanish International Communications Corp., Box 9225, San Antonio, TX 78204.

Studio: 411 E. Durango, San Antonio 78204.

Telephone: 512-227-4141.

Mailing Address: Box 9225, San Antonio, TX 78204.

Technical Facilities: Channel No. 41 (632-638 MHz). Authorized power: 1000-kw max. visual, 100-kw max. aural. Antenna: 500-ft. above av. terrain, 604-ft. above ground, 1224-ft. above sea level.

Latitude 29° 25' 03"
Longitude 98° 29' 26"

Transmitter: 411 E. Durango.

Satellite Earth Stations: Transmit/receive; Scientific-Atlanta, 10-meter, 7-meter & 4.6-meter; Scientific-Atlanta receivers.

News Services: UPI, SIN, Televisa.

Ownership: See KMEX-TV, Los Angeles, CA.

Began Operation: June 10, 1955. Sale as KUAL-TV to present owner by Raul A. Cortez and associates approved by FCC Dec. 6, 1961 (*Television Digest*, Vol. 17:35; 2:1).

Represented (sales): SIN Television Network.

Represented (legal): Leventhal & Senter.

Represented (engineering): Jules Cohen & Associates.

Personnel:

EMILIO NICOLAS, president & general manager.
JAMES R. MEEK, vice president & director of engineering.
ARMANDO SOLIS, vice president & comptroller.
DAMASO SANTANA, general sales manager.
JUAN GATTAS, station manager.
RICHARD A. SOWA, network.
ANTONIO GONZALEZ, chief engineer.
PEDRO MAJUL, program director.
JESUS JAVIER, news director.
MARTHA TIJERINA, public service director.

Highest 30 Sec. Rate: \$210.

Total Households: © MSI Consumer Market Data as of 1/1/85. TV Homes, TV% and Circulation © 1985 Arbitron. County coverage based on Arbitron study.

Net Weekly Circulation	State County	Total Households	TV Households	%
Between 25-49%	TEXAS			
	Frio	4,300	4,200	98
	Maverick	9,800	9,300	95
	Zavala	3,300	3,200	97



Net Weekly Circulation	State County	Total Households	TV Households	%
------------------------	--------------	------------------	---------------	---

TEXAS				
Between 5-24%	Atascosa	9,500	9,300	98
	Bee	9,000	8,800	98
	Bexar	362,000	357,700	99
	Cornal	15,900	15,700	99
	Dimmit	3,600	3,400	94
	La Salle	1,900	1,800	95
	Medina	8,400	8,200	98
	Uvalde	7,800	7,600	97
	Val Verde	12,000	11,600	97
	Webb	30,600	30,000	98
	Wilson	6,400	6,200	97

Station Totals	484,500	477,000	98
Net Weekly Circulation (1985)			91,500
Average Daily Circulation (1985)			48,300

Texas—Tyler-Longview

KLTV

Ch. 7

(Operates satellite KTRE-TV, Lufkin, TX)

Network Service: ABC.

Licensee: Buford Television Inc. of Tyler, Box 9090, Tyler, TX 75711.

Studio: Kilgore Hwy. at Loop 323.

Mailing Address: Box 957, Tyler, TX 75710.

Telephone: 214-592-3871. **TWX:** 910-860-5810.

Technical Facilities: Channel No. 7 (174-180 MHz). Authorized power: 316-kw visual, 31.6-kw aural. Antenna: 990-ft above av. terrain, 1038-ft. above ground, 1388-ft. above sea level.

Latitude 32° 32' 21"
Longitude 95° 13' 16"

Transmitter: 1.28-mi. SSW of intersection of Texas State Hwys. 14 & 2015, near Hawkins.

Satellite Earth Stations: Andrew, American Horizon & RCA; 7.3-meter, 6.1-meter, 4.5-meter & 3.7-meter; Avantek receivers.

News Service: AP.

Ownership: Buford Holding Corp., 80.97%. BHC ownership: G. B. Buford & G. R. Buford, 33.33% each; Robert Buford, 33.26%; Ross Buford Trust, 0.07%. Buford Television also owns KTRE-TV, Lufkin, TX; has interest in WLBT-TV, Jackson & WLBM-TV, Meridian, MS.

Began Operation: Oct. 14, 1954.

Represented (sales): Katz Television.

Represented (legal): McKenna, Wilkinson & Kittner.

Represented (engineering): Jules Cohen & Associates.

Personnel:

ROBERT BUFORD, chairman of the board & president.
PHILIP HURLEY, vice president & general manager.
GAYLE HELMS, program director.
BOB WAY, director of engineering.
MARCUS CROUCH, production coordinator.
JOHN T. GASTON, sales manager.
RON BRADLEY, production director.

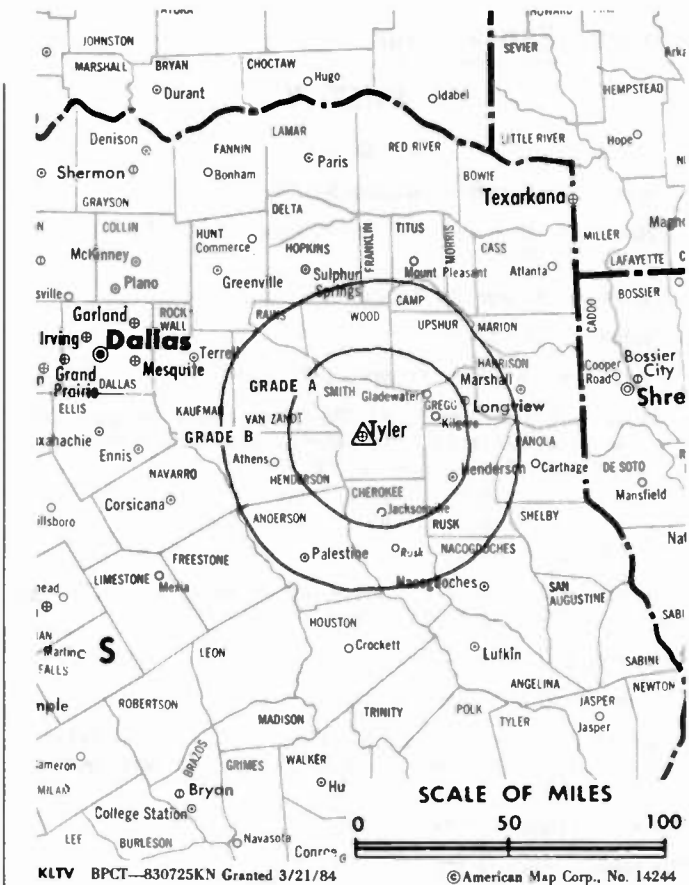
Highest 30 Sec. Rate: \$500.

Note: Spot rates include KTRE-TV, Lufkin, TX.

NETWORK BASE HOURLY RATE: \$600.

Total Households: © MSI Consumer Market Data as of 1/1/85. TV Homes, TV% and Circulation © 1985 Arbitron. County coverage based on Arbitron study.

Net Weekly Circulation	State County	Total Households	TV Households	%
50% & Over	TEXAS			
	Anderson	14,700	14,400	98
	Camp	3,900	3,800	97
	Cherokee	14,900	14,600	98
	Franklin	3,100	3,000	97
	Gregg	42,100	41,600	99
	Hopkins	10,500	10,300	98
	Rusk	16,500	16,200	98
	Smith	53,600	52,900	99
	Upshur	12,100	11,900	98
	Wood	10,800	10,600	98



KLTV BPCT—830725KN Granted 3/21/84 © American Map Corp., No. 14244

Net Weekly Circulation	State County	Total Households	TV Households	%
Between 25-49%	TEXAS			
	Delta	1,900	1,900	100
	Henderson	20,100	19,700	98
	Morris	5,700	5,600	98
	Nacogdoches	18,700	18,200	97
	Titus	8,700	8,500	98
Van Zandt	13,800	13,500	98	
Between 5-24%	OKLAHOMA			
Mc Curtain	13,700	13,300	97	
TEXAS	Cass	11,400	11,200	98
	Freestone	6,300	6,200	98
	Harrison	20,000	19,600	98
	Houston	8,400	8,100	97
	Hunt	22,700	22,400	98
	Leon	4,600	4,400	97
	Marion	4,500	4,400	98
	Panola	8,500	8,300	98
Rains	2,400	2,400	100	
Red River	6,500	6,300	97	
Station Totals		360,100	353,300	98
Net Weekly Circulation (1985)			188,100	
Average Daily Circulation (1985)			110,100	

Texas—Victoria

KAVU-TV

Ch. 25

Network Service: NBC.

Licensee: Community Bcstg. of Coastal Bend Inc., 2710 Hospital Dr., Suite 106, Victoria, TX 77901.

Studio: 3803 N. Navarro, Victoria, TX 77901.

Telephone: 512-576-5288.

Mailing Address: Box 4929, Victoria, TX 77903.

Technical Facilities: Channel No. 25 (536-542 MHz). Authorized power: 2140-kw max. & 933-kw horizontal visual, 214-kw max. & 93-kw horizontal aural. Antenna: 1020-ft. above av. terrain, 1049-ft. above ground, 1079-ft. above sea level.

Latitude 28° 48' 06"
Longitude 96° 33' 09"

Transmitter: County Rd. 1639, 2.8-mi. S of Lolita.

Ownership: Visus Inc., 19.92%; Dudley B. McDougal, pres., 1.26%; Ruth L. Constant, exec. v.p., 18.78%; George Constant, 19.93%; Anthony Constant, 7.41%; 48 others with less than 5% each. McDougal has interest in applications for LPTVs.

Began Operation: July 21, 1982.

Represented (sales): Seltel Inc.

Represented (legal): Hamel & Park.

Represented (engineering): Jules Cohen & Associates.

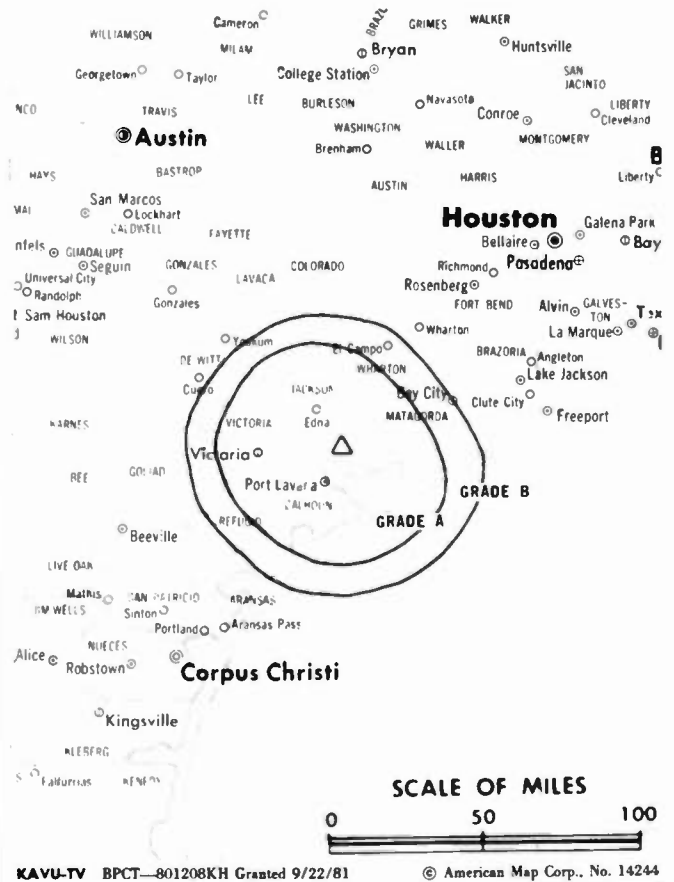
Personnel:

DOUG McDUGAL, general manager.
BOB HESSE, general sales manager.
PAUL ERDEL, program director.

Highest 30 Sec. Rate (June 17, 1983): \$160.

Total Households: © MSI Consumer Market Data as of 1/1/85. TV Homes, TV% and Circulation © 1985 Arbitron. County coverage based on Arbitron study.

Net Weekly Circulation	State County	Total Households	TV Households	%
50% & Over	TEXAS			
	Calhoun	7,200	7,100	99
	Jackson	5,100	5,000	98
	Victoria	26,900	26,400	98



KAVU-TV BPCT—801208KH Granted 9/22/81

© American Map Corp., No. 14244

Net Weekly Circulation	State County	Total Households	TV Households	%
Between 25-49%	TEXAS			
	Goliad	1,900	1,800	95
Between 5-24%	TEXAS			
	Colorado	7,600	7,400	97
	De Witt	7,300	7,100	97
	Lavaca	7,700	7,400	96
	Matagorda	15,700	15,400	98
	Refugio	3,300	3,300	100
Wharton	15,300	15,000	98	
Station Totals		98,000	95,900	97
Net Weekly Circulation (1985)				44,800
Average Daily Circulation (1985)				26,900

Texas—Victoria

KVCT

Ch. 19

Network Service: ABC.

Licensee: Victoria Communications Corp., Box 1879, Victoria, TX 77902.

Studio: One Eastgate Industrial Plaza, Victoria, TX 77902.

Telephone: 512-576-5131.

Technical Facilities: Channel No. 19 (500-506 MHz). Authorized power: 153.2-kw max. visual, 15.32-kw max. aural. Antenna: 490-ft. above av. terrain, 495-ft. above ground, 584-ft. above sea level.

Latitude 28° 46' 41"
Longitude 96° 57' 38"

Transmitter: SE corner of By-Pass Loop 175 & Port Lavaca Hwy.

Satellite Earth Station: 3 in operation; Prostar, 4.8-meter; Comtech receivers.

News Services: UPI, NIWS, ABC.

Ownership: Dewey T. Acker, pres., 9%; O. F. Jones, v.p., 11%; Raymond E. Uherek, treas., 6%; William M. Murphy III, secy., 11%; Jimmie Salyer, dir., 7%; Charles Smithey, dir., 3%.

Began Operation: Oct. 1, 1969. Sale to present owners by South Texas Telecasting Co. Inc. (Michael D. & C. Dan McKinnon, et al.) approved by FCC March 4, 1976.

Represented (sales): Avery-Knodel Inc.

Represented (legal): Cohn & Marks.

Represented (engineering): Jules Cohen & Associates.

Personnel:

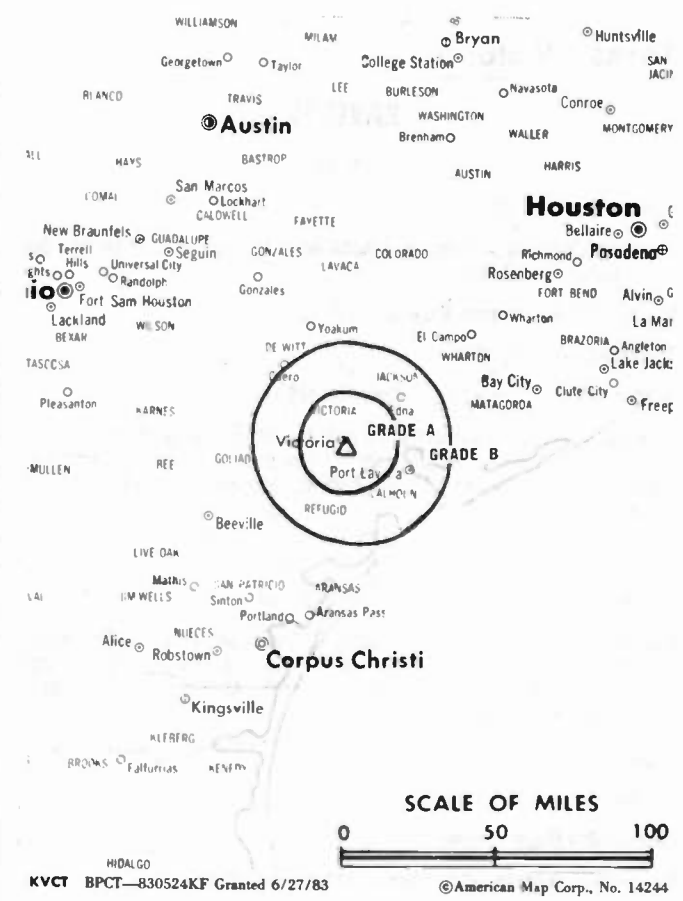
DEWEY T. ACKER, president & general manager.
DORIS LITTLES, program director.
CHARLES SMITHEY, director of engineering.
TOM EASTLAND, news director.

Highest 30 Sec. Rate (July 18, 1985): \$250.

NETWORK BASE HOURLY RATE: \$75.

Total Households: © MSI Consumer Market Data as of 1/1/85. TV Homes, TV% and Circulation © 1985 Arbitron. County coverage based on Arbitron study.

Net Weekly Circulation	State County	Total Households	TV Households	%
50% & Over	TEXAS			
	Calhoun	7,200	7,100	99
	Victoria	26,900	26,400	98



KVCT BPCT—830524KF Granted 6/27/83 © American Map Corp., No. 14244

Net Weekly Circulation	State County	Total Households	TV Households	%
Between 25-49%	TEXAS			
	De Witt	7,300	7,100	97
	Goliad	1,900	1,800	95
	Jackson	5,100	5,000	98
Between 5-24%	TEXAS			
	Lavaca	7,700	7,400	96
	Refugio	3,300	3,300	100
Station Totals		59,400	58,100	97
Net Weekly Circulation (1985)				35,800
Average Daily Circulation (1985)				20,800

Texas—Waco

KWTX-TV

Ch. 10

(Affiliated with KBTX-TV Bryan, TX)

Network Service: CBS.

Licensee: KWTX Broadcasting Co., Box 7528, Waco 76710.

Studio: 4520 Bosque Blvd., Waco 76710.

Mailing Address: Box 7528, Waco, TX 76710.

Telephone: 817-776-1330. TWX: 910-894-5206.

Technical Facilities: Channel No. 10 (192-198 MHz). Authorized power: 209-kw max. visual & 186-kw circular visual, 19.1-kw aural. Antenna: 1810-ft. above av. terrain, 1679-ft. above ground, 2532-ft. above sea level.

Latitude 31° 19' 19"
Longitude 97° 18' 58"

Transmitter: 2.7-mi. ENE of Moody, TX.

AM Affiliate: KWTX, 0.25-kw, 1230 KHz (MBS).

FM Affiliate: KWTX-FM, 71-kw, 97.5 MHz (No. 248), 1569-ft.

Satellite Earth Station: Scientific-Atlanta, 7-meter; Scientific-Atlanta receivers.

News Service: UPI.

Ownership: M. N. Bostick, pres., 12.465%; estate of Hilton E. Howell, 12.465%; L. L. Sams & Sons, 12.465%; W. W. Callan Sr., 9.78%; Robert Levy, 8.643%; W. Woody Callan Jr., 1.342%; Diana C. Braswell, 1.343%; Thomas D. Stribling, 7.972%; George & E. S. Chase, 4.493%; LBJ Corp. (Claudia Taylor Johnson, et al., licensee of KLBJ-AM-FM, Austin, TX), 29.032%. Note: KWTX Broadcasting Co. owns 50% of KBTX-TV, Bryan; 75% of radio KNAL, Victoria. Stockholders of KWTX-TV own KXII, Admore, OK & KLFY-TV, Lafayette, LA. M. N. Bostick is also 10% owner of KBTX-TV, Bryan; 28.972% of KXII(TV) & KLFY-TV.

Began Operation: April 3, 1955.

Represented (sales): Seltel Inc.

Represented (legal): Cordon & Jacob.

Personnel:

M. N. (BUDDY) BOSTICK, president.
RAY DEEVER, national sales manager.
LILA KARRER, national & regional sales.
RALPH WEBB, program manager.
HOWARD BALL, news director.
JESSE DOVE, director of engineering.
KEN MUSGRAVE, chief engineer.

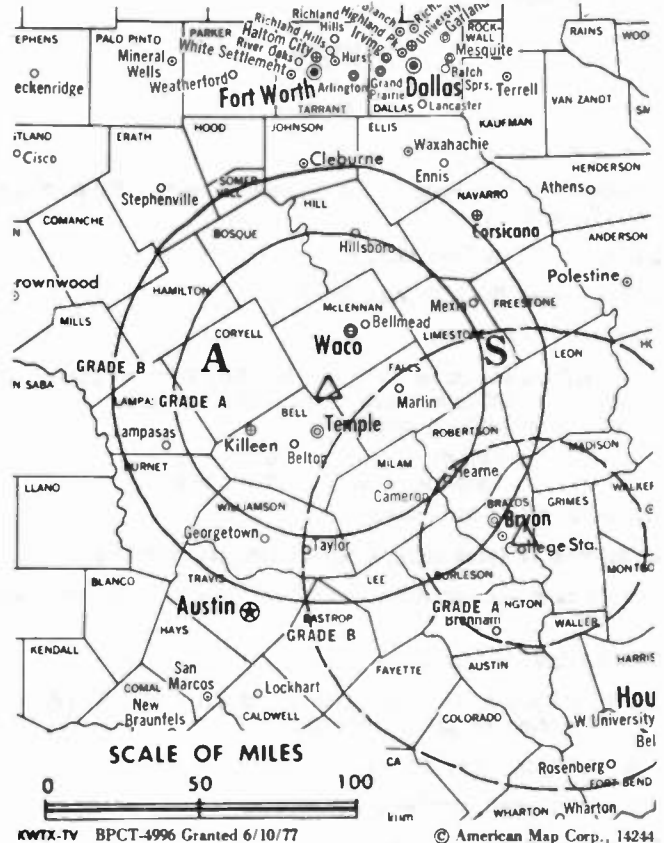
Highest 30 Sec. Rate (July 12, 1984): \$790.

Rates include bonus station KBTX-TV, Bryan, TX.

NETWORK BASE HOURLY RATE: \$1275.

Total Households: © MSI Consumer Market Data as of 1/1/85. TV Homes, TV% and Circulation © 1985 Arbitron. County coverage based on Arbitron study.

Net Weekly Circulation	State County	Total Households	TV Households	%
50% & Over	TEXAS			
	Bell	59,200	58,600	99
	Bosque	6,200	6,100	98
	Coryell	16,900	16,700	99
	Falls	7,300	7,200	99
	Hamilton	3,900	3,800	97
	Hill	10,400	10,200	98
	Lampasas	5,000	4,900	98
Limestone	7,900	7,700	97	



Net Weekly Circulation	State County	Total Households	TV Households	%
50% & Over	Mc Lennan	67,900	67,200	99
	Milam	9,000	8,800	98
	Mills	2,000	1,900	97
	Robertson	6,000	5,900	98
	San Saba	2,600	2,500	96

TEXAS				
Between 25-49%	Freestone	6,300	6,200	98
	Lee	4,700	4,600	98
	Leon	4,600	4,400	97

TEXAS				
Between 5-24%	Bastrop	10,700	10,400	98
	Blanco	2,300	2,300	100
	Brown	14,100	13,800	98
	Burleson	4,900	4,800	97
	Burnet	8,700	8,600	99
	Comanche	5,100	5,000	98
	Erath	10,100	10,000	99
	Hood	9,300	9,200	99
Houston	8,400	8,100	97	
Navarro	14,800	14,500	98	
Willamson	32,500	31,900	98	

Station Totals	340,800	335,300	98
Net Weekly Circulation (1985)			191,200
Average Daily Circulation (1985)			121,000

Texas—Waco

KXXV

Ch. 25

Network Service: NBC.

Grantee: Central Texas Bcstg. Co. Ltd., a Limited Partnership, 800 Washington Ave., Waco 76701.

Studio: 1909 S. New Road, Waco 76711.

Mailing Address: Box 2522, Waco 76702.

Telephone: 817-754-2525.

Technical Facilities: Channel No. 25 (536-542 MHz). Authorized power: 5000-kw max. visual, 500-kw max. aural. Antenna: 1828-ft. above av. terrain, 1732-ft. above ground, 2532-ft. above sea level.

Latitude	31°	20'	15"
Longitude	97°	18'	36.9"

Transmitter: 3.1-mi. NE of Moody.

Multichannel TV Sound: Stereo & separate audio programming.

Satellite Earth Stations: Harris, 3-meter -(2), 7-meter & 10-meter; Harris receivers.

News Services: UPI, Texas State Network.

Ownership: Robert A. Mann, gen. partner, 1%; Mary H. Hunter, David W. Mann & Allen B. Mann, ltd. partners, 33% each.

Began Operation: March 22, 1985.

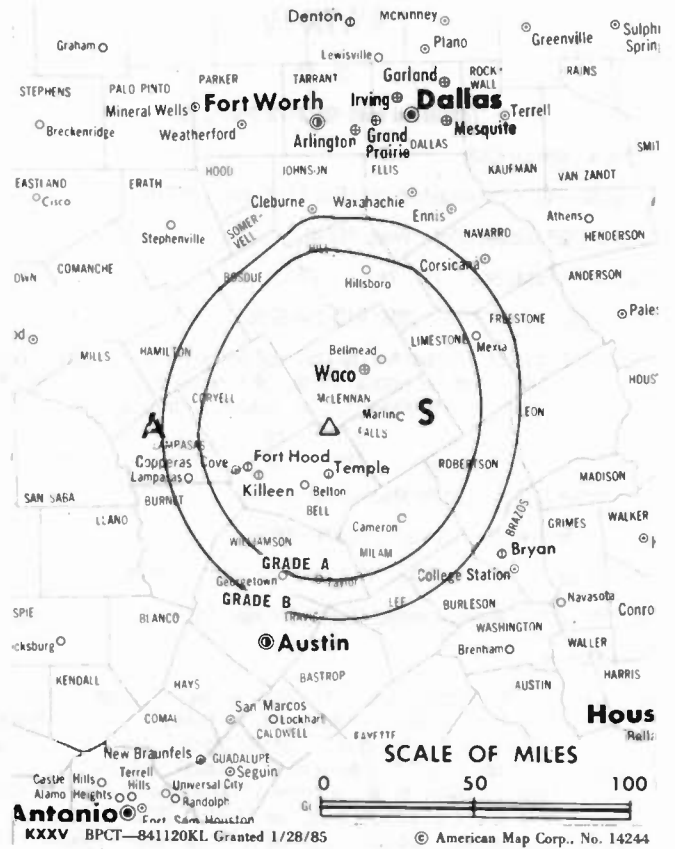
Represented (sales): Katz Television.

Represented (legal): Leo I. George, P.C.

Personnel:

- ROBERT A. MANN, general manager.
- BOB GOOD, station manager.
- DON SHORES, sales manager.
- LOW STROWGER, chief engineer.
- DON MARION, news director.
- JINX DENNIS, program director.
- MARK PUCKETT, promotion director.

Highest 30 Sec. Rate: \$500.



SATELLITE WEEK

Your link to space business news!

Call 202-872-9200 for more information

Texas—Temple-Waco

KCEN-TV

Ch. 6

Network Service: ABC.

Licensee: Channel 6 Inc., Box 188, 17 S. Third St., Temple 76503.

Studio: I-35 South, Eddy, TX.

Mailing Address: Box 188, Temple, TX 76503.

Telephone: 817-859-5481. TWX: 910-890-4870.

Waco Office: 1502 Columbus Ave., Box 688, Waco 76703.

Technical Facilities: Channel No. 6 (82-88 MHz). Authorized power: 100-kw visual, 10-kw aural. Antenna: 1866-ft. above av. terrain, 1924-ft. above ground, 2549-ft. above sea level.

Latitude 31° 16' 24"
Longitude 97° 13' 14"

Transmitter: 2.4-mi. SE of I-35 on Eddy Blevins Rd., near Eddy, TX.

Satellite Earth Stations: Fort Worth Tower Co., 3.9-meter, Andrew 7.3-meter & 4.5-meter; Andrew, Avantek & Microdyne receivers.

News Service: AP.

Ownership: Frank W. Mayborn, pres. & owner of Channel 6 Inc., is pres. and owner of Bell Publishing Co. (Temple Daily Telegram); Killeen Publishing Co. (Killeen Herald).

Began Operation: Nov. 1, 1953.

Represented (sales): Blair Television.

Represented (legal): Fisher, Wayland, Cooper & Leader.

Represented (engineering): Silliman & Silliman.

Personnel:

FRANK W. MAYBORN, president.
DANIEL C. LESMEISTER, vice president & general manager.
BRUCE BOONE, national sales manager.
BILL FELKNER, local sales manager.
KEN SMITH, chief engineer.
RAYMOND BRITTON, program manager.

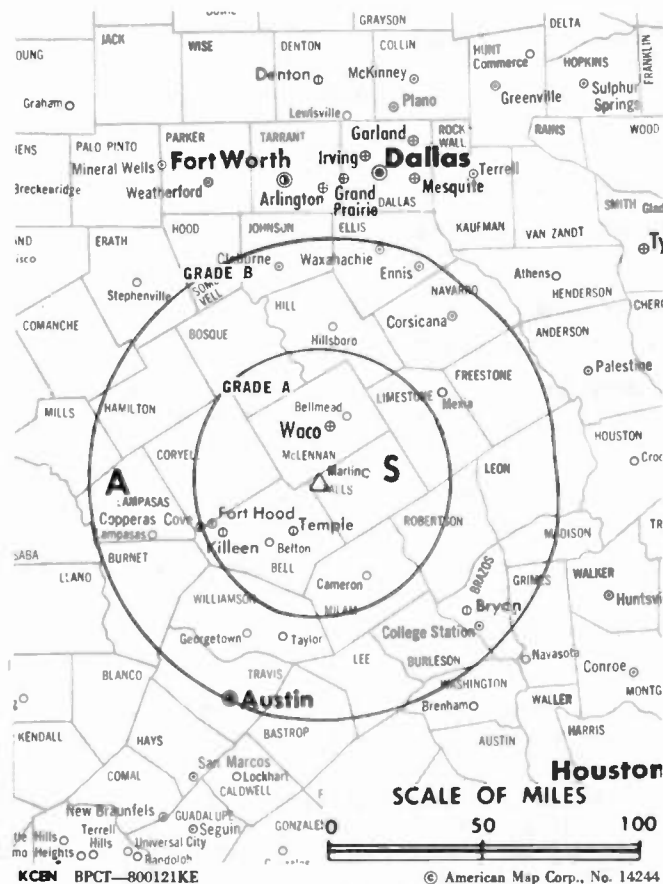
Highest One Hour Rate: \$3000.

Highest 30 Sec. Rate (July 1, 1985): \$550.

NETWORK BASE HOURLY RATE: \$2350.

Total Households: © MSI Consumer Market Data as of 1/1/85. TV Homes, TV% and Circulation © 1985 Arbitron. County coverage based on Arbitron study.

Net Weekly Circulation	State County	Total Households	TV Households	%
50% & Over	TEXAS			
	Bell	59,200	58,600	99
	Brazos	40,900	40,200	98
	Burleson	4,900	4,800	97
	Coryell	16,900	16,700	99
	Falls	7,300	7,200	99
	Hamilton	3,900	3,800	97
	Lampasas	5,000	4,900	98
	Leon	4,600	4,400	97
	Limestone	7,900	7,700	97



KCEN BPCT-800121KE

© American Map Corp., No. 14244

Net Weekly Circulation	State County	Total Households	TV Households	%
50% & Over	Mc Lennan	67,900	67,200	99
	Milam	9,000	8,800	98
	Robertson	6,000	5,900	98

TEXAS

Between 25-49%	Bosque	6,200	6,100	98
	Hill	10,400	10,200	98
	Madison	3,600	3,500	97
	Mills	2,000	1,900	97
	San Saba	2,600	2,500	96

TEXAS

Between 5-24%	Blanco	2,300	2,300	100
	Freestone	6,300	6,200	98
	Grimes	5,500	5,400	97
	Houston	8,400	8,100	97
	Williamson	32,500	31,900	98

Station Totals	318,000	312,900	98
Net Weekly Circulation (1985)		212,800	
Average Daily Circulation (1985)		128,600	

Texas—Weslaco

KRGV-TV

Ch. 5

Network Service: ABC.

Licensee: Mobile Video Tapes Inc., Box 5, Weslaco 78596.

Studio: 900 E. Expressway 78596.

Mailing Address: Box 5, Weslaco, TX 78596.

Telephone: 512-968-5555. **TWX:** 910-870-1850.

Technical Facilities: Channel No. 5 (76-82 MHz). Authorized power: 100-kw visual, 19.1-kw aural. Antenna: 950-ft. above av. terrain, 995-ft. above ground, 1049-ft. above sea level.

Latitude 26° 09' 54"
Longitude 97° 48' 45"

Transmitter: La Feria, TX, 7-mi. SW of Harlingen.

Satellite Earth Stations: Scientific-Atlanta, 7-meter; Andrew, 7.3-meter & 4.5-meter; Scientific-Atlanta & Avanteck receivers.

AM Affiliate: KRGV, 5-kw, 1290 kHz.

News Services: AP, ABC, NIWS.

Ownership: Douglas L. Manship, 49.28%; Charles P. Manship Jr., 49.28%; Employee Stock Option Plan, 1.44%. For other interests, see WBRZ(TV), Baton Rouge, LA.

Began Operation: April 10, 1954. Sale to present owners by Kenco Enterprises approved Jan. 28, 1964 by FCC (**Television Digest**, Vol. 4:5). Sale to Kenco Enterprises by LBJ Co. approved Oct. 18, 1961 (Vol. 17:35). LBJ Co. acquired full control of TV and radio when FCC approved sale of 50% by O. L. Taylor (Vol. 14:12, 14). Original 50% of TV acquired by LBJ from Taylor after FCC approved transfer April 4, 1956 (Vol. 12:11, 14), with LBJ exercising option April 1, 1957 on 50% of radio.

Represented (sales): Blair Television.

Represented (legal): Cohn & Marks.

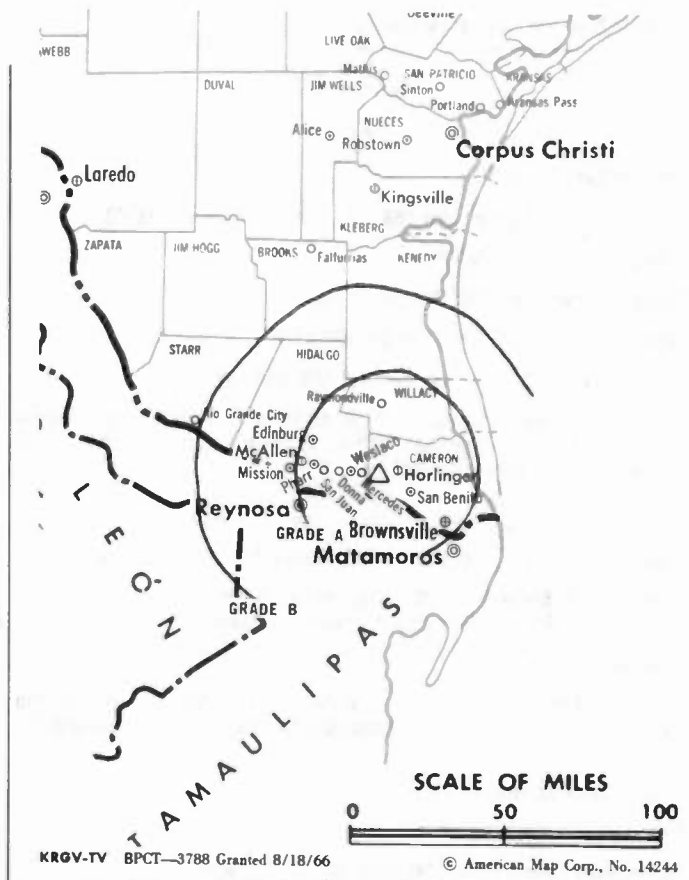
Personnel:

RAY ALEXANDER, general manager.
BERT WALLING, chief engineer.
LARRY TAYLOR, general sales manager.
RICK DIAZ, news director.
JULIAN ADAME, program director.

Highest 30 Sec. Rate (July 16, 1985): \$800.

NETWORK BASE HOURLY RATE: \$700.

Total Households: © MSI Consumer Market Data as of 1/1/85. TV Homes, TV% and Circulation © 1985 Arbitron. County coverage based on Arbitron study.



KRGV-TV BPCT-3788 Granted 8/18/66

© American Map Corp., No. 14244

Net Weekly Circulation	State County	Total Households	TV Households	%
50% & Over	TEXAS			
	Cameron	69,400	68,400	99
	Hidalgo	92,600	90,900	98
	Starr	8,700	8,400	97
	Willacy	5,000	4,900	98
Between 5-24%	TEXAS			
	Brooks	2,800	2,700	96
	Jim Hogg	1,800	1,700	95
	Kenedy	200	200	100
	Zapata	2,500	2,400	96
Station Totals		183,000	179,600	98
Net Weekly Circulation (1985)			161,900	
Average Daily Circulation (1985)			118,400	

Texas—Wichita Falls

KAUZ-TV

Ch. 6

Network Service: CBS.

Licensee: Adams TV of Wichita Falls Inc., Box 2130, Wichita Falls 76307.

Studio: Seymour Hwy., 2.5-mi. W of center of Wichita Falls.

Mailing Address: Box 2130, Wichita Falls, TX 76307.

Telephone: 817-322-6957. TWX: 910-890-5836.

Technical Facilities: Channel No. 6 (82-88 MHz). Authorized power: 100-kw visual, 20-kw aural. Antenna: 1021-ft. above av. terrain, 1028-ft. above ground, 2046-ft. above sea level.

Latitude 33° 54' 04"
Longitude 98° 32' 21"

Transmitter: Seymour Hwy., 2.5-mi. W of center of Wichita Falls.

Satellite Earth Stations: Scientific-Atlanta, 7-meter & 4.7-meter; Video Earth Station, 4.27-meter; Scientific-Atlanta & DX Antenna receivers.

News Service: UPI.

Ownership: Adams Communications Corp., 100%. For other interests, see Group Ownership of TV Stations.

Began Operation: March 1, 1953 as KWFT-TV. Sale to present owner by Ray Clymer & W. Erie White approved Jan. 5, 1984 (Vol. 23:31). Sale to Clymer & White approved by FCC May 30, 1978 (Television Digest, Vol. 18:23). Previous sale by Bass Bros. approved Sept. 19, 1974. Sale to Bass Bros. by Mid-New York Bcstg. (Paul F. Harron) approved April 10, 1968. Sale by Sidney A. Grayson and associates approved March 13, 1963 (Vol. 3:11). Transfer to Sidney A. Grayson group by E. H. Rowley theater chain family and Kenyon Brown approved Jan. 11, 1956 (Vol. 11:46, 48; 12:2).

Represented (sales): Blair Television.

Represented (legal): Shrinsky, Weltzman & Eisen, P.C.

Represented (engineering): David L. Steel & Associates.

Personnel:

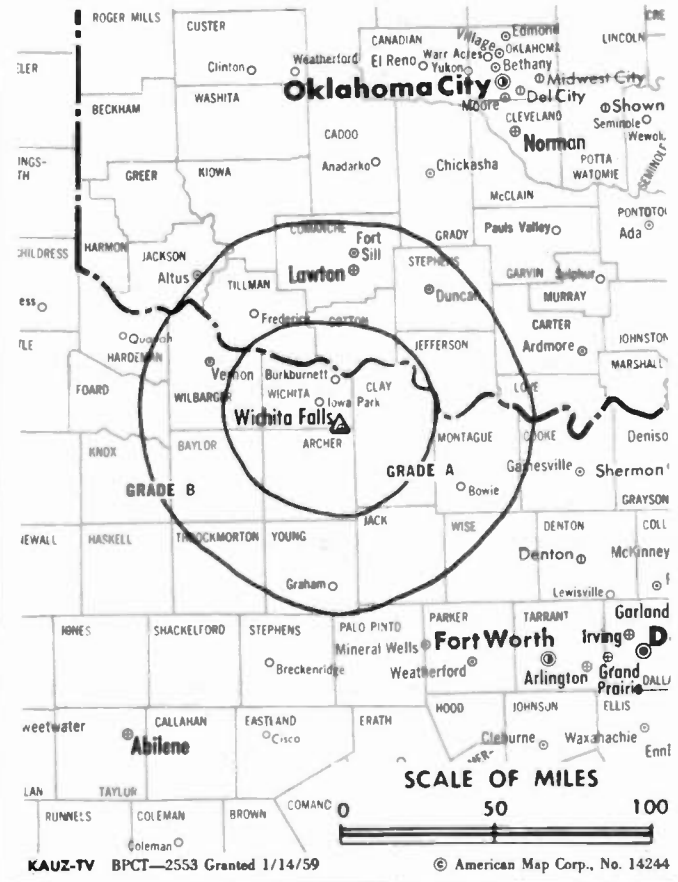
HAROLD SUNDBERG, president & general manager.
SHERYL JOHNSON, national sales manager.
LEON HOFFNER, chief engineer.
TED BUSS, local sales manager.
LYNN WALKER, news director.
CLARK THOMAS, production manager.
SANDY McWATERS, director of programming.

Highest 30 Sec. Rate (Feb. 26, 1985): \$1000.

NETWORK BASE HOURLY RATE: \$535.

Total Households: © MSI Consumer Market Data as of 1/1/85. TV Homes, TV% and Circulation © 1985 Arbitron. County coverage based on Arbitron study.

Net Weekly Circulation	State County	Total Households	TV Households	%
50% & Over	OKLAHOMA			
	Comanche	36,700	36,400	99
	Cotton	3,300	3,300	100
	Greer	3,100	3,000	97
	Jackson	11,000	10,900	99
	Jefferson	3,400	3,400	100
	Stephens	18,600	18,400	99
	Tillman	4,800	4,700	98



Net Weekly Circulation	State County	Total Households	TV Households	%
50% & Over	TEXAS			
	Archer	3,000	3,000	100
	Baylor	2,000	2,000	100
	Clay	4,100	4,100	100
	Foard	900	900	100
	Hardeman	2,500	2,500	100
	Jack	3,100	3,100	100
	Knox	1,900	1,900	100
	Montague	7,400	7,300	99
	Throckmorton	900	900	100
Wichita	45,400	45,100	99	
Wilbarger	6,200	6,200	100	
Young	8,600	8,500	99	
Between 25-49%	OKLAHOMA			
	Love	3,400	3,300	97
Between 5-24%	OKLAHOMA			
	Carter	17,900	17,700	99
	Kiowa	5,500	5,400	98
	Washita	5,900	5,800	98
	TEXAS			
	Childress	2,800	2,800	100
	Cottle	1,200	1,200	100
	Haskell	3,000	3,000	100
	King	200	200	100
Station Totals		206,800	205,000	99
Net Weekly Circulation (1985)			147,400	
Average Daily Circulation (1985)			94,300	

Texas—Wichita Falls

KFDX-TV

Ch. 3

Network Service: NBC.

Licensee: Clay Bcstg. Corp. of Texas, 1001 Virginia St. E., Charleston, WV 25301.

Studio: 4500 Seymour Highway, Box 4000, Wichita Falls, TX 76308.

Telephone: 817-692-4530. TWX: 910-890-5825.

Technical Facilities: Channel No. 3 (60-66 MHz). Authorized power: 100-kw visual, 20-kw aural. Antenna: 997-ft. above av. terrain, 1044-ft. above ground, 2049-ft. above sea level.

Latitude 33° 53' 23"
Longitude 98° 33' 20"

Transmitter: 4500 Seymour Rd.

Satellite Earth Station: Paraclipse, 3.3-meter; Drake receivers.

News Service: AP.

Ownership: Charleston Mail Assn., 100%. For other interests see WWAY, Wilmington, NC.

Began Operation: March 13, 1953. Sale to present owners by Darrold A. Cannan, et al., approved by FCC Jan. 27, 1971 (Television Digest, Vol. 11:5).

Represented (sales): Katz Television.

Represented (legal): Fletcher, Heald & Hildreth.

Represented (engineering): Cohen & Dippell.

Personnel:

LYELL CLAY, chairman of the board.
GEORGE DIAB, president.
WARREN SILVER, vice president & general manager.
JIM SMITH, chief engineer.

Highest 30 Sec. Rate (April 1, 1984): \$500.

NETWORK BASE HOURLY RATE: \$625.

Total Households: © MSI Consumer Market Data as of 1/1/85. TV Homes, TV% and Circulation © 1985 Arbitron. County coverage based on Arbitron study.

Net Weekly Circulation	State County	Total Households	TV Households	%
50% & Over	OKLAHOMA			
	Comanche	36,700	36,400	99
	Cotton	3,300	3,300	100
	Jackson	11,000	10,900	99
	Jefferson	3,400	3,400	100
	Stephens	18,600	18,400	99
	Tillman	4,800	4,700	98
	TEXAS			
	Archer	3,000	3,000	100
	Baylor	2,000	2,000	100
	Clay	4,100	4,100	100
	Foard	900	900	100
	Hardeman	2,500	2,500	100
	Jack	3,100	3,100	100
Knox	1,900	1,900	100	
Montague	7,400	7,300	99	
Throckmorton	900	900	100	



KFDX-TV BPCT-2546 Granted 1/8/59 © American Map Corp., No. 14244

Net Weekly Circulation	State County	Total Households	TV Households	%
50% & Over	Wichita	45,400	45,100	99
	Wilbarger	6,200	6,200	100
	Young	8,600	8,500	99
Between 25-49%	OKLAHOMA			
	Harmon	1,800	1,800	100
	Kiowa	5,500	5,400	98
	Love	3,400	3,300	97
Between 5-24%	OKLAHOMA			
	Caddo	12,100	11,900	99
	Carter	17,900	17,700	99
	Custer	11,600	11,400	98
	Greer	3,100	3,000	97
	Johnston	4,300	4,200	98
	TEXAS			
	Cooke	11,300	11,200	99
	Cottle	1,200	1,200	100
	Hall	2,200	2,100	95
Haskell	3,000	3,000	100	
King	200	200	100	
Motley	800	800	100	
Palo Pinto	8,900	8,800	99	
Station Totals		251,100	248,600	99
Net Weekly Circulation (1985)				149,300
Average Daily Circulation (1985)				91,200

Texas—Wichita Falls

KJTL

Ch. 18

Network Service: None, independent.

Grantee: Wichita Falls Television Ltd., 2245 Perimeter Park, Suite 3, Atlanta, GA 30341.

Studio: 3800 Callfield Rd., Wichita Falls, TX 76308.

Mailing address: Box 4865, Wichita Falls 76308.

Telephone: 817-691-1808.

Technical Facilities: Channel No. 18 (494-500 MHz). Authorized power: 2820-kw visual, 282-kw aural. Antenna: 1080-ft. above av. terrain, 1034-ft. above ground, 2146-ft. above sea level.

Latitude	34°	12'	06"
Longitude	98°	43'	44"

Transmitter: Approx. 2.8-mi. SW of Grandfield, 2-mi. S of Hwy. 70.

Multichannel TV Sound: Stereo only.

Satellite Earth Station: Harris, 6.1-meter; Harris receivers.

Ownership: Janet T. Lee, gen. partner, 26%; First City Media, gen. partner, 25%; William J. Barbin, ltd. partner, 27%; David R. Vaughan, ltd. partner, 22%.

Began Operation: May 14, 1985.

Represented (sales): Seltel Inc.

Represented (legal): Goldberg & Spector.

Personnel:

MAX ANDREWS, general manager.
 PETE D'ACOSTA, sales manager.
 JAMES SMITH, chief engineer.
 NANCY ANDRES, promotion director.

Highest One Hour Rate: \$1500.

Highest 30 Sec. Rate (Aug. 29, 1985): \$150.



VIDEO WEEK

An invaluable news service for video programmers,
distributors and suppliers.

Call 202-872-9200 for information

Texas

KTVT, Fort Worth-Dallas (Arbitron Data Continued)

Net Weekly Circulation	State County	Total Households	TV Households	%
Between 25-49%	TEXAS			
	Andrews	5,100	5,000	98
	Bell	59,200	58,600	99
	Bowie	29,600	29,200	99
	Brown	14,100	13,800	98
	Camp	3,900	3,800	97
	Cherokee	14,900	14,600	98
	Coleman	4,400	4,300	98
	Collingsworth	1,800	1,700	94
	Delta	1,900	1,900	100
	Eastland	8,400	8,200	98
	Falls	7,300	7,200	99
	Franklin	3,100	3,000	97
	Gregg	42,100	41,600	99
	Hamilton	3,900	3,800	97
	Harrison	20,000	19,600	98
	Hill	10,400	10,200	98
	Jack	3,100	3,100	100
	Lampasas	5,000	4,900	98
	Leon	4,600	4,400	97
	Mills	2,000	1,900	97
	Montague	7,400	7,300	99
	Red River	6,500	6,300	97
	Runnels	4,700	4,600	98
	Tom Green	34,700	34,300	99
	Wichita	45,400	45,100	99
Young	8,600	8,500	99	
Between 5-24%	ARKANSAS			
	Arkansas	8,800	8,700	99
	Hempstead	8,700	8,500	98
	Ouachita	11,100	10,900	98
	Pulaski	131,000	129,700	99
	OKLAHOMA			
	Garvin	11,800	11,700	99
	Johnston	4,300	4,200	98
	Kiowa	5,500	5,400	98
	Love	3,400	3,300	97
	Marshall	5,200	5,100	98
	Muskogee	27,100	26,700	99
	Okmulgee	15,600	15,400	99
	Osage	16,600	16,500	99
	Sequoyah	11,700	11,400	97
	Wagoner	17,600	17,400	99
	TEXAS			
	Archer	3,000	3,000	100
	Burleson	4,900	4,800	97
	Callahan	4,800	4,700	98
	Hall	2,200	2,100	95
	Houston	8,400	8,100	97
	Nolan	6,700	6,600	99
	Panola	8,500	8,300	98
	Rusk	16,500	16,200	98
	Scurry	7,200	7,100	99
Taylor	43,100	42,700	99	
Titus	8,700	8,500	98	
Upshur	12,100	11,900	98	
Ward	5,100	5,000	98	

KXTX-TV, Dallas-Fort Worth (Arbitron Data Continued)

Net Weekly Circulation	State County	Total Households	TV Households	%
Between 5-24%	KANSAS			
	Crawford	15,800	15,600	99
	OKLAHOMA			
	Canadian	24,100	23,900	99
	Cleveland	56,900	56,200	99
	Cotton	3,300	3,300	100
	Garvin	11,800	11,700	99
	Harmon	1,800	1,800	100
	Johnston	4,300	4,200	98
	Kiowa	5,500	5,400	98
Love	3,400	3,300	97	
Marshall	5,200	5,100	98	
Muskogee	27,100	26,700	99	
Ottawa	13,100	13,000	99	
TEXAS				
Archer	3,000	3,000	100	
Bosque	6,200	6,100	98	
Burleson	4,900	4,800	97	
Cherokee	14,900	14,600	98	
Comanche	5,100	5,000	98	
Coryell	16,900	16,700	99	
Delta	1,900	1,900	100	
Eastland	8,400	8,200	98	
Falls	7,300	7,200	99	
Fannin	10,100	9,900	98	
Freestone	6,300	6,200	98	
Gregg	42,100	41,600	99	
Hamilton	3,900	3,800	97	
Harrison	20,000	19,600	98	
Jack	3,100	3,100	100	
Leon	4,600	4,400	97	
Panola	8,500	8,300	98	
Rains	2,400	2,400	100	
Titus	8,700	8,500	98	
Upshur	12,100	11,900	98	
Wichita	45,400	45,100	99	
Wood	10,800	10,600	98	

BLACKBURN & COMPANY, INC.

**RADIO • TV • CATV • NEWSPAPER BROKERS
NEGOTIATIONS • FINANCING • APPRAISALS**

CHICAGO	333 N. Michigan Ave., 60601	(312) 346-6460
WASHINGTON, D.C.	1111 19th St., N.W., 20036	(202) 331-9270
ATLANTA	400 Colony Sq., #1004, 30361	(404) 892-4655
BEVERLY HILLS	9465 Wilshire Blvd., 90212	(213) 274-8151

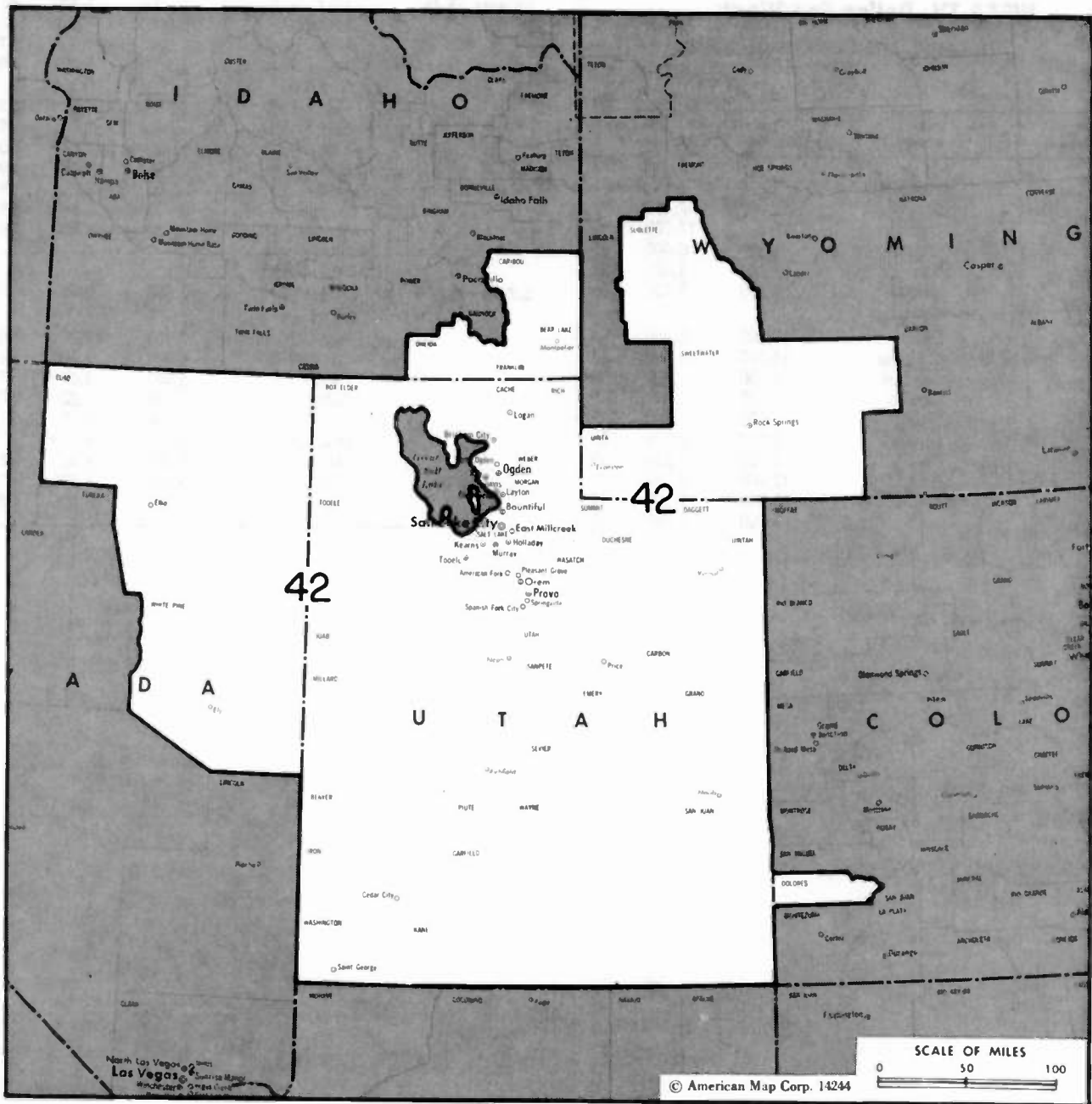
Texas

WFAA-TV, Dallas-Fort Worth (Arbitron Data Continued)

Net Weekly Circulation	State County	Total Households	TV Households	%
Between 25-49%	OKLAHOMA			
	Bryan	12,700	12,400	98
	Carter	17,900	17,700	99
	Choctaw	6,600	6,400	97
	Love	3,400	3,300	97
	Marshall	5,200	5,100	98
	TEXAS			
	Bell	59,200	58,600	99
	Cherokee	14,900	14,600	98
	Coleman	4,400	4,300	98
	Concho	1,100	1,100	100
	Crockett	1,800	1,800	100
	Eastland	8,400	8,200	98
	Falls	7,300	7,200	99
	Howard	12,200	12,100	99
Kimble	1,600	1,500	94	
Leon	4,600	4,400	97	

Between 25-49%	Mc Culloch	3,500	3,400	97
	Menard	900	900	100
	Mills	2,000	1,900	97
	Nolan	6,700	6,600	99
	Red River	6,500	6,300	97
	Runnels	4,700	4,600	98
	Schleicher	1,000	1,000	100
	Shackelford	1,800	1,800	100
	Smith	53,600	52,900	99
	Taylor	43,100	42,700	99
	Wood	10,800	10,600	98
Young	8,600	8,500	99	
Between 5-24%	OKLAHOMA			
	Jefferson	3,400	3,400	100
	TEXAS			
	Bowie	29,600	29,200	99
	Callahan	4,800	4,700	98
	Camp	3,900	3,800	97
	Fisher	2,200	2,200	100
	Franklin	3,100	3,000	97
	Houston	8,400	8,100	97
	Lampasas	5,000	4,900	98
	Morris	5,700	5,600	98
Titus	8,700	8,500	98	

Utah



Utah Station Status as of August 15, 1985

	VHF	UHF	TOTAL
Commercial Television Stations	3	1	4
Educational Television Stations	2	0	2
			6

Market	Arbltron ADI TV Households	Rank	Market Area Commercial TV Stations
Salt Lake City, UT.....	554,100	42	KSL-TV (5), KSTU (20), KTVX (4), KUTV (2)

Utah—Salt Lake City

KSL-TV

Ch. 5

Network Service: CBS.

Licensee: Bonneville Holding Co., Broadcast House, 5 Triad Center, Salt Lake City, UT 84180-1160.

Studio: Broadcast House, 5 Triad Center 84180-1160.

Telephone: 801-575-5555. TWX: 910-925-5822.

Technical Facilities: Channel No. 5 (76-82 MHz). Authorized power: 34-kw visual, 6.76-kw aural. Antenna: 3780-ft. above av. terrain, 219-ft. above ground, 9258-ft. above sea level.

Latitude 40° 39' 35"
Longitude 112° 12' 05"

Transmitter: Farnsworth Peak, Oquirrh Range.

Multichannel TV Sound: Stereo & separate audio program.

Satellite Earth Stations: Scientific-Atlanta, 7-meter; Scientific-Atlanta receivers.

AM Affiliate: KSL, 50-kw, 1160 kHz (CBS).

News Services: AP, UPI.

Ownership: Bonneville International Corp., 100%. Bonneville International is owned by Deseret Management Corp. (Church of Jesus Christ of Latter Day Saints). Also owns 99.9% of KIRO-TV-AM & KSEA(FM), Seattle; 100% of WRFM(FM), New York, NY; KMBZ & KMBR(FM), Kansas City; KBIG(FM), Los Angeles; WCLR(FM), Skokie, IL & KXLR(FM), San Francisco; KAAM & KAFM, Dallas, TX.

Began Operation: June 1, 1949.

Represented (sales): Pety Television Inc.; Bob Hix Co. Inc. (Mountain states); Art Moore Co. (Pacific Northwest).

Represented (legal): Wilkinson, Barker, Knauer & Quinn.

Represented (engineering): A. D. Ring & Associates.

Personnel:

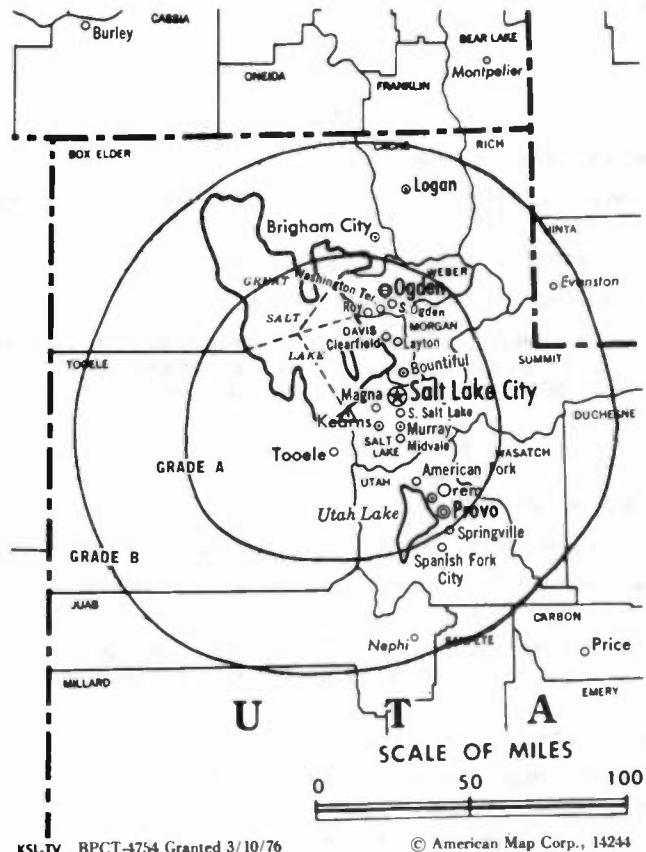
JACK ADAMSON, president.
WILLIAM R. MURDOCH, v.p., station & general sales manager.
RUSS SORENSEN, sales manager.
ED LOUD, national sales manager, BIC.
DAVE MANOOKIN, director of programming.
CLIFTON B. THOMAS, dir. of research & public relations.
AL HENDERSON, v.p., marketing, Video West.
HOWARD SMITH, director of engineering.
J. TALMAGE BALL, chief engineer, studio.
CLOYDE ANDERTON, chief engineer, mountain.
SPENCE KINARD, v.p. & news director.

Highest 30 Sec. Rate (May 9, 1985): \$2500.

NETWORK BASE HOURLY RATE: \$925.

Total Households: © MSI Consumer Market Data as of 1/1/85. TV Homes, TV% and Circulation © 1985 Arbitron. County coverage based on Arbitron study.

Net Weekly Circulation	State County	Total Households	TV Households	%
50% & Over	IDAHO			
	Bear Lake	2,600	2,500	96
	Caribou	3,200	3,100	97
	Franklin	2,900	2,800	97
	MONTANA			
	Custer	5,400	5,100	94
	Sweet Grass	1,300	1,200	92
	NEVADA			
	Elko	7,600	7,100	93
	Eureka	500	400	80
	White Pine	3,200	3,100	97



KSL-TV BPCT-4754 Granted 3/10/76

© American Map Corp., 14244

Net Weekly Circulation	State County	Total Households	TV Households	%
50% & Over	UTAH			
	Beaver	1,400	1,400	100
	Box Elder	10,600	10,500	99
	Cache	19,800	19,300	97
	Carbon	8,600	8,400	98
	Daggett	200	200	100
	Davis	47,300	46,800	99
	Duchesne	4,200	4,000	95
	Emery	4,200	4,100	98
	Garfield	1,200	1,100	92
	Grand	3,200	2,900	91
	Iron	6,100	5,800	95
	Juab	1,700	1,700	100
	Kane	1,600	1,400	88
	Millard	3,200	3,100	97
	Morgan	1,500	1,500	100
	Piute	400	400	100
	Rich	800	800	100
	Salt Lake	228,600	225,300	99
	San Juan	3,400	3,100	91
Sanpete	5,000	4,900	98	
Sevier	5,100	5,000	98	
Summit	4,300	4,200	98	
Tooele	8,700	8,600	99	
Uintah	7,500	7,200	96	
Utah	68,600	67,400	98	
Wasatch	3,100	3,000	97	
Washington	9,500	9,000	95	
Wayne	600	600	100	
Weber	51,500	50,800	99	
(Continued on page A-1005)				
Station Totals		859,600	840,100	97
Net Weekly Circulation (1985)			598,800	
Average Daily Circulation (1985)			377,600	

Utah—Salt Lake City

KSTU

Ch. 20

Network Service: None, independent.

Licensee: Adams of TV Salt Lake City Inc., 5020 W. Amelia Earhart Dr., Salt Lake City, UT 84116.

Studio: 5020 W. Amelia Earhart Dr., Salt Lake City, UT 84116.

Telephone: 801-539-1220. **TWX:** 910-925-5178.

Technical Facilities: Channel No. 20 (506-512 MHz). Authorized power: 1290-kw max. & 288-kw horizontal visual, 129-kw max. & 28.8-kw horizontal aural. Antenna: 3670-ft. above av. terrain, 174-ft. above ground, 9156-ft. above sea level.

Latitude 40° 39' 33"
Longitude 112° 12' 08"

Transmitter: Farnsworth Peak, Oquirrh Range.

Satellite Earth Stations: Scientific-Atlanta, 5-meter; Scientific-Atlanta receivers.

Ownership: Adams Communications Corp., 100%. See Group Ownership of TV Stations.

Began Operation: Oct. 24, 1978. Sale to present owner by Springfield Television Corp. approved by FCC Jan. 9, 1984 (*Television Digest*, Vol. 23:35).

Represented (sales): Blair Television.

Represented (legal): Shrinsky, Weltzman & Eisen, P.C.

Personnel:

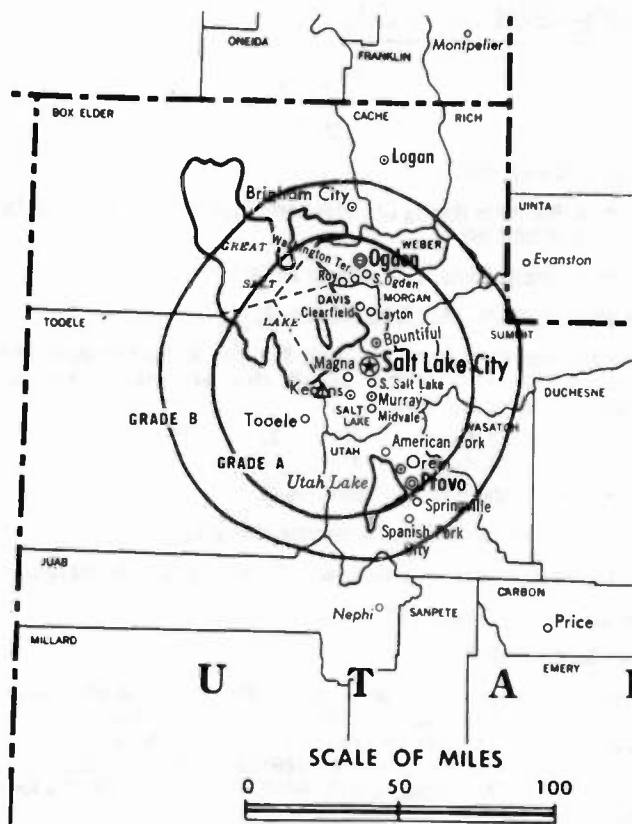
VICKIE STREET, general & program manager.
SUSAN ADAMS, national sales manager.

Highest One Hour Rate: \$5000.

Highest 30 Sec. Rate: \$500.

Total Households: © MSI Consumer Market Data as of 1/1/85. TV Homes, TV% and Circulation © 1985 Arbitron. County coverage based on Arbitron study.

Net Weekly Circulation	State County	Total Households	TV Households	%
50% & Over	IOAHO			
	Franklin	2,900	2,800	97
	Oneida	1,100	1,100	100
	UTAH			
	Box Elder	10,600	10,500	99
	Cache	19,800	19,300	97
	Davis	47,300	46,800	99
	Duchesne	4,200	4,000	95
	Emery	4,200	4,100	98
	Garfield	1,200	1,100	92
	Iron	6,100	5,800	95
	Kane	1,600	1,400	88
	Millard	3,200	3,100	97
	Salt Lake	228,600	225,300	99
San Juan	3,400	3,100	91	
Sanpete	5,000	4,900	98	



KSTU BMPCT-781004KF Granted 8/9/79

© American Map Corp., 14244

Net Weekly Circulation	State County	Total Households	TV Households	%
50% & Over	Sevier	5,100	5,000	98
	Summit	4,300	4,200	98
	Tooele	8,700	8,600	99
	Utah	68,600	67,400	98
	Wasatch	3,100	3,000	97
	Weber	51,500	50,800	99
Between 25-49%	UTAH			
	Beaver	1,400	1,400	100
	Carbon	8,600	8,400	98
	Morgan	1,500	1,500	100
	Rich	800	800	100
	Uintah	7,500	7,200	96
Wayne	600	600	100	
Between 5-24%	UTAH			
	Juab	1,700	1,700	100
	Piute	400	400	100
Washington	9,500	9,000	95	
Station Totals		512,500	503,300	98
Net Weekly Circulation (1985)			305,900	
Average Daily Circulation (1985)			146,600	

Utah—Salt Lake City

KTVX

Ch. 4

Network Service: ABC.

Licensee: United Television Inc., 8501 Wilshire Blvd., Suite 340, Beverly Hills, CA 90211.

Studio: 1760 Fremont Dr., Salt Lake City 84104.

Telephone: 801-972-1776. TWX: 910-925-5685.

Technical Facilities: Channel No. 4 (66-72 MHz). Authorized power: 32.4-kw visual, 4.9-kw aural. Antenna: 3870-ft. above av. terrain, 131-ft. above ground, 9470-ft. above sea level.

Latitude 40° 36' 50"
 Longitude 112° 11' 05"

Transmitter: Nelson Peak, 18-mi. SW of Salt Lake City.

Satellite Earth Station: Scientific-Atlanta, 7.5-meter; Andrew & Scientific-Atlanta receivers.

News Services: AP, WSI, ABC, UPI, Alden Electronic.

Ownership: United Television Inc., 100%. For other interests, see Group Ownership of TV Stations.

Began Operation: July 1, 1948. Sale to present owner by Screen Gems Stations Inc., subsidiary of Columbia Pictures Industries Inc., approved by FCC Aug. 12, 1975 (Television Digest, Vol. 15:18). Sale to Screen Gems by TLF Bcstrs. Inc. (Time Inc.) approved Nov. 5, 1959 (Vol. 15:30, 45). Sale to Time Inc. by Intermountain Bcstg. & Television Corp. (S. S. Fox, et al.) approved June 24, 1953 (Vol. 9:14, 26).

Represented (sales): TeleRep Inc.

Represented (legal): Hogan & Hartson.

Represented (engineering): Hammett & Edison Inc.

Personnel:

- DAVID J. WOODCOCK, vice president & general manager.
- ROBERT A. GALLE, general sales manager.
- GREG SHELBY, national sales manager.
- RON FESSENDEN, local sales manager.
- K. RANDALL KIMBALL, business manager.
- RANDY HOFFMAN, promotion manager.
- DENNIS SHINER, production manager.
- GORDON ACKER, operations manager.
- JOHN EDWARDS, news director.
- JIM McDERMAID, chief engineer.

Highest 30 Sec. Rate (May 1985): \$2500.

NETWORK BASE HOURLY RATE: \$1050.

Total Households: © MSI Consumer Market Data as of 1/1/85. TV Homes, TV% and Circulation © 1985 Arbitron. County coverage based on Arbitron study.

Net Weekly Circulation	State County	Total Households	TV Households	%
50% & Over	IDAHO			
	Bear Lake	2,600	2,500	96
	Caribou	3,200	3,100	97
	Franklin	2,900	2,800	97
	Oneida	1,100	1,100	100
	MONTANA			
	Custer	5,400	5,100	94
	Dawson	4,600	4,400	96
	Silver Bow	14,300	14,000	98
	NEVADA			
	Elko	7,600	7,100	93
	White Pine	3,200	3,100	97
	UTAH			
	Beaver	1,400	1,400	100
	Box Elder	10,600	10,500	99
	Cache	19,800	19,300	97
	Carbon	8,600	8,400	98



KTVX BNPCT-790616KG Granted 10/15/79 © American Map Corp., 14244

Net Weekly Circulation	State County	Total Households	TV Households	%
50% & Over	Daggett	200	200	100
	Davis	47,300	46,800	99
	Duchesne	4,200	4,000	95
	Emery	4,200	4,100	98
	Garfield	1,200	1,100	92
	Grand	3,200	2,900	91
	Iron	6,100	5,800	95
	Juab	1,700	1,700	100
	Kane	1,600	1,400	88
	Millard	3,200	3,100	97
	Morgan	1,500	1,500	100
	Rich	800	800	100
	Salt Lake	228,600	225,300	99
	San Juan	3,400	3,100	91
	Sanpete	5,000	4,900	98
	Sevier	5,100	5,000	98
	Summit	4,300	4,200	98
	Tooele	8,700	8,600	99
	Uintah	7,500	7,200	96
	Utah	68,600	67,400	98
Wasatch	3,100	3,000	97	
Washington	9,500	9,000	95	
Wayne	600	600	100	
Weber	51,500	50,800	99	
	WYOMING			
	Big Horn	4,500	4,300	96
	Hot Springs	2,300	2,200	96
	Sweetwater	18,000	17,300	96
	Teton	4,800	4,600	96
	Uinta	6,400	6,200	96
	Washakie	3,700	3,600	97

(Continued on page A-1005)

Station Totals	825,600	807,100	97
Net Weekly Circulation (1985)			577,800
Average Daily Circulation (1985)			337,800

Utah—Salt Lake City

KUTV

Ch. 2

Network Service: NBC.

Licensee: KUTV Inc., 2185 South 3600 West, Salt Lake City, UT 84119.

Studio: 2185 South 3600 West, Salt Lake City, UT 84119.

Telephone: 801-973-3000.

Technical Facilities: Channel No. 2 (54-60 MHz). Authorized power: 45.7-kw visual, 9.12-kw aural. Antenna: 3060-ft. above av. terrain, 233-ft. above ground, 8736-ft. above sea level.

Latitude 40° 36' 23"
Longitude 112° 09' 47"

Transmitter: Pix Peak.

Satellite Earth Stations: Transmit/receive, Satcom Technology, 7-meter; Scientific-Atlanta, 5-meter; Scientific-Atlanta receivers.

AM Affiliate: KALL, 5-kw (1-kw night), 910 kHz (ABC).

News Services: AP, UPI, NIWS, NBC, Conus.

Ownership: The Standard Corp. (publisher of **Ogden Standard Examiner**), 80%; Communications Investment Corp. (KALL), 20%; George C. Hatch, pres.; Blaine V. Glasmann Jr., secy. They also own Kansas State Network, KSNW, Wichita; KSNK, Great Bend; KSNK, Garden City; KSNT, Topeka, all KS; KSNF, Joplin, MO. **Ogden Standard Examiner** is owned by the Glasmann family. Communications Investment Corp. (owned by George C. and Wilda Gene Hatch) operates KALL-AM-FM, Salt Lake City; KGHL & KIDX(FM), Billings, MT; KUPI & KQPI-FM, Idaho Falls, ID; KVEL-AM-FM, Vernal, UT and is affiliated with KGEM & KJOT(FM), Boise, ID.

Began Operation: Sept. 10, 1954. Sale to present owners by Frank C. Carman, Grant R. Wrathall & Kearns-Tribune Corp., approved March 7, 1956 (Television Digest, Vol. 11:31, 38; 12:10). Acquisition of Kearns-Tribune Corp. minority interest approved Jan. 29, 1972.

Represented (sales): Katz Television.

Represented (legal): Haley, Bader & Potts.

Personnel:

GEORGE C. HATCH, president.
AL SEETHALER, vice president & general manager.
PAT KIRK, national sales manager.
JOHN BAILEY, general sales manager.
JOHN MASON, program director.
REID CARPENTER, vice president & dir. of engineering.
DEBORAH HAMBERLIN, promotion manager.
MIKE SYDNOR, film.
RAY MILIUS, director of operations.
MIKE YOUNGREN, news director.

Highest One Hour Rate: \$6000.

Highest 30 Sec. Rate (May 10, 1982): \$1500.

NETWORK BASE HOURLY RATE: \$1000.

Total Households: © MSI Consumer Market Data as of 1/1/85. TV Homes, TV% and Circulation © 1985 Arbitron. County coverage based on Arbitron study.

Net Weekly Circulation	State County	Total Households	TV Households	%
50% & Over	IDAHO			
	Bear Lake	2,600	2,500	96
	Caribou	3,200	3,100	97
	Franklin	2,900	2,800	97
	MONTANA			
	Custer	5,400	5,100	94
	Dawson	4,600	4,400	96
	Fallon	1,400	1,300	93
	Park	5,600	5,400	96
	Sweet Grass	1,300	1,200	92



KUTV BMPCT-2149 Granted 6/18/54

© American Map Corp., 14244

Net Weekly Circulation	State County	Total Households	TV Households	%
50% & Over	NEVADA			
	Elko	7,600	7,100	93
	Eureka	500	400	80
	White Pine	3,200	3,100	97
	UTAH			
	Beaver	1,400	1,400	100
	Box Elder	10,600	10,500	99
	Cache	19,800	19,300	97
	Carbon	8,600	8,400	98
	Daggett	200	200	100
	Davis	47,300	46,800	99
	Duchesne	4,200	4,000	95
	Emery	4,200	4,100	98
	Garfield	1,200	1,100	92
	Grand	3,200	2,900	91
	Iron	6,100	5,800	95
	Juab	1,700	1,700	100
	Kane	1,600	1,400	88
	Millard	3,200	3,100	97
	Morgan	1,500	1,500	100
	Rich	800	800	100
	Salt Lake	228,600	225,300	99
	San Juan	3,400	3,100	91
	Sanpete	5,000	4,900	98
	Sevier	5,100	5,000	98
	Summit	4,300	4,200	98
	Tooele	8,700	8,600	99
	Uintah	7,500	7,200	96
	Utah	68,600	67,400	98
	Wasatch	3,100	3,000	97
	Washington	9,500	9,000	95
	Wayne	600	600	100
	Weber	51,500	50,800	99

(Continued on page A-1006)

Station Totals	848,900	829,800	97
Net Weekly Circulation (1985)		586,500	
Average Daily Circulation (1985)		357,400	

Utah

KSL-TV, Salt Lake City (Arbitron Data Continued)

Net Weekly Circulation	State County	Total Households	TV Households	%
50% & Over	WYOMING			
	Big Horn	4,500	4,300	96
	Hot Springs	2,300	2,200	96
	Sublette	1,700	1,600	94
	Sweetwater	18,000	17,300	96
	Teton	4,800	4,600	96
	Uinta	6,400	6,200	96
	Washakie	3,700	3,600	97
Between 25-49%	COLORADO			
	Dolores	600	500	83
	Rio Blanco	2,600	2,500	96
	IDAHO			
	Bannock	24,200	23,700	98
	Bonneville	22,800	22,500	99
	Cassia	6,300	6,200	98
	Madison	5,600	5,500	98
	Minidoka	6,700	6,500	97
	Oneida	1,100	1,100	100
Between 5-24%	MONTANA			
	Deer Lodge	4,300	4,200	98
	Fergus	5,100	4,800	94
	Flathead	21,500	20,800	97
	Gallatin	16,900	16,300	96
	Lewis + Clark	18,400	17,800	97
	Park	5,600	5,400	96
	Powell	2,400	2,300	96
	Silver Bow	14,300	14,000	98
	WYOMING			
Lincoln	4,800	4,600	96	
Park	8,800	8,400	95	
Between 5-24%	IDAHO			
	Bingham	11,700	11,500	98
	Jefferson	5,100	5,100	100
	Twin Falls	19,800	19,500	98
	MONTANA			
	Beaverhead	3,000	2,800	93
	Big Horn	3,300	3,100	94
	Carbon	3,600	3,500	97
	Yellowstone	45,300	44,600	98
	NEVADA			
Lincoln	1,500	1,400	93	
WYOMING				
Fremont	14,300	13,900	97	

KTVX, Salt Lake City (Arbitron Data Continued)

Net Weekly Circulation	State County	Total Households	TV Households	%
Between 25-49%	COLORADO			
	Dolores	600	500	83
	IDAHO			
	Bonneville	22,800	22,500	99
	Cassia	6,300	6,200	98
	Minidoka	6,700	6,500	97
	MONTANA			
	Deer Lodge	4,300	4,200	98
	Fallon	1,400	1,300	93
	Fergus	5,100	4,800	94
Between 5-24%	Gallatin	16,900	16,300	96
	Lewis + Clark	18,400	17,800	97
	Park	5,600	5,400	96
	Powell	2,400	2,300	96
	Richland	4,900	4,700	96
	Sweet Grass	1,300	1,200	92
	NORTH DAKOTA			
	Williams	9,600	9,500	99
	WYOMING			
	Fremont	14,300	13,900	97
Lincoln	4,800	4,600	96	
Park	8,800	8,400	95	
Sublette	1,700	1,600	94	
Between 5-24%	IDAHO			
	Bannock	24,200	23,700	98
	Bingham	11,700	11,500	98
	Jefferson	5,100	5,100	100
	MONTANA			
	Big Horn	3,300	3,100	94
	Carbon	3,600	3,500	97
	Yellowstone	45,300	44,600	98
	UTAH			
	Piute	400	400	100

Robert W. Rounsaville & Associates
MEDIA BROKERS AND CONSULTANTS
 ATLANTA: 1-800-531-1500 ORLANDO: 1-800-328-3500

Utah

**KUTV, Salt Lake City
(Arbitron Data Continued)**

Net Weekly Circulation	State County	Total Households	TV Households	%
50% & Over	WYOMING			
	Sublette	1,700	1,600	94
	Sweetwater	18,000	17,300	96
	Teton	4,800	4,600	96
	Uinta	6,400	6,200	96
	Washakie	3,700	3,600	97
Between 25-49%	COLORADO			
	Dolores	600	500	83
	IDAHO			
	Bannock	24,200	23,700	98
	Bonneville	22,800	22,500	99
	Cassia	6,300	6,200	98
	Minidoka	6,700	6,500	97
	Oneida	1,100	1,100	100
	MONTANA			
	Deer Lodge	4,300	4,200	98
	Fergus	5,100	4,800	94
	Gallatin	16,900	16,300	96
	Lewis + Clark	18,400	17,800	97
	Powell	2,400	2,300	96
	Richland	4,900	4,700	96
	Silver Bow	14,300	14,000	98
	NORTH DAKOTA			
	Williams	9,600	9,500	99
	UTAH			
	Piute	400	400	100

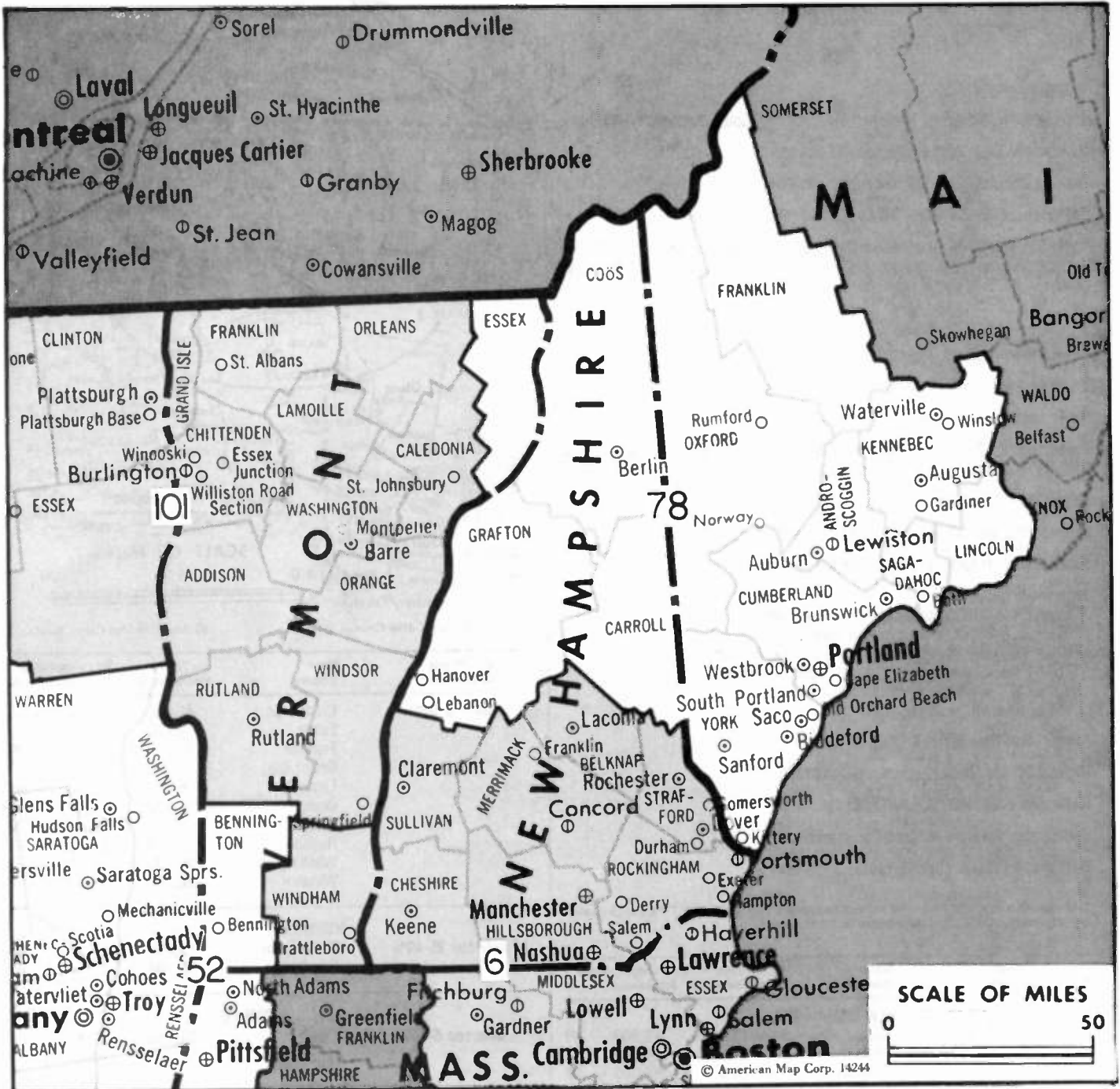
**KUTV, Salt Lake City
(Arbitron Data Continued)**

Net Weekly Circulation	State County	Total Households	TV Households	%
Between 25-49%	WYOMING			
	Big Horn	4,500	4,300	96
	Fremont	14,300	13,900	97
	Hot Springs	2,300	2,200	96
	Lincoln	4,800	4,600	96
	Park	8,800	8,400	95
Between 5-24%	IDAHO			
	Bingham	11,700	11,500	98
	Jefferson	5,100	5,100	100
	Twin Falls	19,800	19,500	98
	MONTANA			
	Beaverhead	3,000	2,800	93
	Big Horn	3,300	3,100	94
	Carbon	3,600	3,500	97
	Yellowstone	45,300	44,600	98

SATELLITE WEEK

Wherever international developments occur in the global satcom industry, Satellite Week will enable you to follow them.

For information, call (202) 872-9200.



Vermont Station Status as of August 15, 1985

	VHF	UHF	TOTAL
Commercial Television Stations	1	2	3
Educational Television Stations	0	4	4
			7

State Cross Reference List

Communities That Receive Programs of Stations That are Located Elsewhere

- WPTZ, Burlington — See Plattsburgh, NY
- WNNE-TV, White River Junction — See Hartford, VT

Market	Arbitron ADI TV Households	Rank
Boston, MA	1,943,300	6
Albany-Schenectady-Troy, NY	477,100	52
Portland-Poland Spring, ME	316,500	78
Burlington, VT-Plattsburgh, NY	215,000	101

Market Area Commercial TV Stations

- WBZ-TV (4), WCVB-TV (5), WLVI-TV (56), WMUR-TV (9), WNDS (50), WNEV-TV (7), WNHT (21), WQTV (68), WSBK-TV (38), WSMW-TV (27), WVJV-TV (66), WXNE (25), WCDC (19), WNYT (13), WRGB (6), WTEN (10), WUSV (45), WXXA-TV (23), WCSH-TV (6), WGME-TV (13), WMTW (8), WCAX-TV (3), WNNE-TV (31), WPTZ (5), WVNY (22)

Vermont—Burlington

WCAX-TV

Ch. 3

Network Service: CBS.

Licensee: Mt. Mansfield Television Inc., Joy Dr., South Burlington, VT 05401.

Studio: Joy Dr., South Burlington, VT 05401.

Mailing Address: Box 608, Burlington, VT 05402.

Telephone: 802-658-6300. TWX: 510-299-0026.

Technical Facilities: Channel No. 3 (60-66 MHz). Authorized power: 37.6-kw visual, 7.4-kw aural. Antenna: 2740-ft. above av. terrain, 116-ft. above ground, 4176-ft. above sea level.

Latitude 44° 31' 36"
Longitude 72° 48' 57"

Transmitter: Atop Mt. Mansfield.

Satellite Earth Stations: Harris, 9-meter; Harris & Scientific-Atlanta receivers.

News Services: AP, UPI.

Ownership: S. T. Martin, pres., dir. & gen. mgr., 61.75%; John A. Dobson, 12.5%; 5 others, none with as much as 6%.

Began Operation: Sept. 3, 1954.

Represented (sales): Harrington, Righter & Parsons Inc.

Represented (legal): Wilmer, Cutler & Pickering.

Personnel:

STUART T. MARTIN, president & general manager.
PETER R. MARTIN, executive vice president.
PHILIP WATERMAN, vice president & general sales manager.
STUART HALL, vice president & production manager.
MARSELIS PARSONS, news director.
CHARLES LIESE, chief engineer.

Highest One Hour Rate: \$2000.

Highest 30 Sec. Rate (Sept. 1, 1982): \$1200.

NETWORK BASE HOURLY RATE: \$1135.

Station also received in Canadian markets.

BBM Weekly Reach (Spring 1985): 1,455,000

Total Households: © MSI Consumer Market Data as of 1/1/85. TV Homes, TV% and Circulation © 1985 Arbitron. County coverage based on Arbitron study.

Net Weekly Circulation	State County	Total Households	TV Households	%
50% & Over	NEW HAMPSHIRE			
	Coos	13,100	12,900	98
	Grafton	24,800	24,000	97
	Sullivan	14,500	14,000	97
	NEW YORK			
	Clinton	27,000	26,600	99
	Essex	13,900	13,600	98
	Franklin	15,700	15,300	97
	VERMONT			
	Addison	10,300	10,000	97
Caledonia	9,800	9,600	98	



Net Weekly Circulation	State County	Total Households	TV Households	%
50% & Over	Chittenden	41,900	41,200	98
	Essex	2,200	2,200	100
	Franklin	12,200	12,100	99
	Grand Isle	1,800	1,800	100
	Lamoille	6,600	6,500	98
	Orange	8,600	8,400	98
	Orleans	8,500	8,400	99
	Rutland	21,900	21,300	97
	Washington	19,700	19,300	98
	Windsor	20,500	19,900	97
Between 25-49%	VERMONT			
	Bennington	13,000	12,700	98
	Windham	15,100	14,400	95
Between 5-24%	NEW HAMPSHIRE			
	Cheshire	23,000	22,400	97
	NEW YORK			
	Hamilton	1,900	1,800	95
	St Lawrence	37,200	36,500	98
Washington	18,900	18,600	98	
Station Totals		382,100	373,500	97
Net Weekly Circulation (1985)				253,700
Average Daily Circulation (1985)				167,600

Vermont—Burlington-Plattsburgh, New York

WVNY

Ch. 22

Network Service: ABC.

Licensee: Champlain Communication Corp., 100 Market Square, Burlington, VT 05401.

Studio: 100 Market Square, Burlington, VT 05401.

Telephone: 802-655-3663. TWX: 510-299-0022.

Technical Facilities: Channel No. 22 (518-524 MHz). Authorized power: 1000-kw max. & 589-kw horizontal visual, 100-kw max. & 58.9-kw horizontal aural. Antenna: 2740-ft. above av. terrain, 309-ft. above ground, 4172-ft. above sea level.

Latitude 44° 31' 40"
Longitude 72° 48' 58"

Transmitter: Mt. Mansfield.

News Service: AP.

Ownership: Philip J. Lombardo, pres., 100%. Lombardo also has interest in WUTV, Buffalo, NY.

Began Operation: Aug. 19, 1968. Left air April 2, 1971; resumed operation Sept. 17, 1971. Sale to International TV Corp. (Donald G. Martin, et al.) by Vermont-New York TV Inc. approved by FCC April 17, 1974. Sale to present owner approved Oct. 12, 1982 (Television Digest, Vol. 22:34).

Represented (sales): Katz Television.

Represented (legal): Arent, Fox, Kintner, Plotkin & Kahn.

Personnel:

PHILIP J. LOMBARDO, chairman & president.
WILLIAM BRADLEY, vice president & station manager.
COLLEEN ROACH, vice president & chief financial officer.
GEORGE ROUSSEAU, director of operations.
GARY WHEELOCK, news director.
RALPH McCLINTOCK, chief engineer.

Highest One Hour Rate: \$2500.

Highest 30 Sec. Rate: \$400.

NETWORK BASE HOURLY RATE: \$225.

Station also received in Canadian markets.

BBM Weekly Reach (Spring 1985): 1,066,000

Total Households: © MSI Consumer Market Data as of 1/1/85. TV Homes, TV% and Circulation © 1985 Arbitron. County coverage based on Arbitron study.

Net Weekly Circulation	State County	Total Households	TV Households	%
50% & Over	NEW YORK			
	Clinton	27,000	26,600	99
	Essex	13,900	13,600	98
	VERMONT			
	Addison	10,300	10,000	97
	Chittenden	41,900	41,200	98



Net Weekly Circulation	State County	Total Households	TV Households	%
50% & Over	Grand Isle	1,800	1,800	100
	Washington	19,700	19,300	98
Between 25-49%	NEW YORK			
	Franklin	15,700	15,300	97
	VERMONT			
	Caledonia	9,800	9,600	98
	Essex	2,200	2,200	100
	Franklin	12,200	12,100	99
	Lamoille	6,600	6,500	98
Orleans	8,500	8,400	99	
Rutland	21,900	21,300	97	
Between 5-24%	NEW HAMPSHIRE			
	Grafton	24,800	24,000	97
	NEW YORK			
	Hamilton	1,900	1,800	95
	VERMONT			
Orange	8,600	8,400	98	
Windsor	20,500	19,900	97	
Station Totals		247,300	242,000	97
Net Weekly Circulation (1985)			113,100	
Average Daily Circulation (1985)			59,000	

Vermont—Hartford-Hanover, New Hampshire

WNNE-TV

Ch. 31

Network Service: NBC.

Licensee: WNNE-TV Inc., Box 1310, White River Junction, VT 05001.

Studio: Holiday Inn Dr., White River Junction, VT.

Mailing Address: Box 1310, White River Junction, VT 05001.

Telephone: 802-295-3100.

Technical Facilities: Channel No. 31 (572-578 MHz). Authorized power: 2240-kw max. visual, 224-kw max. aural. Antenna: 2220-ft. above av. terrain, 149-ft. above ground, 3299-ft. above sea level.

Latitude 43° 26' 38"
Longitude 72° 27' 17"

Transmitter: Mt. Ascutney, Windsor, VT.

Satellite Earth Stations: Scientific-Atlanta, 7-meter; Harris & Scientific-Atlanta receivers.

News Services: AP, CNN Headline News, NBC, UPI.

Ownership: Taft Bcstg. Corp., 84.5%; Northern New England Television, 15.5%. Taft Bcstg.: Paul E. Taft, 64.5%; Philip D. Taft, 17.1%; Jerry G. Bridges, 9.3%; Paul E. Milling, 4.1%; 13 others, none with more than 0.5%. Taft Bcstg. has MDS interests.

Began Operation: Sept. 27, 1978.

Represented (sales): Kettell-Carter.

Represented (legal): Koteen & Naftalin.

Represented (engineering): Jules Cohen & Associates.

Personnel:

KAREN CREIGHTON, vice president & station manager.

STEVE ROZOV, general sales manager.

JOE ALVIN, chief engineer.

PETER ROSS, news director.

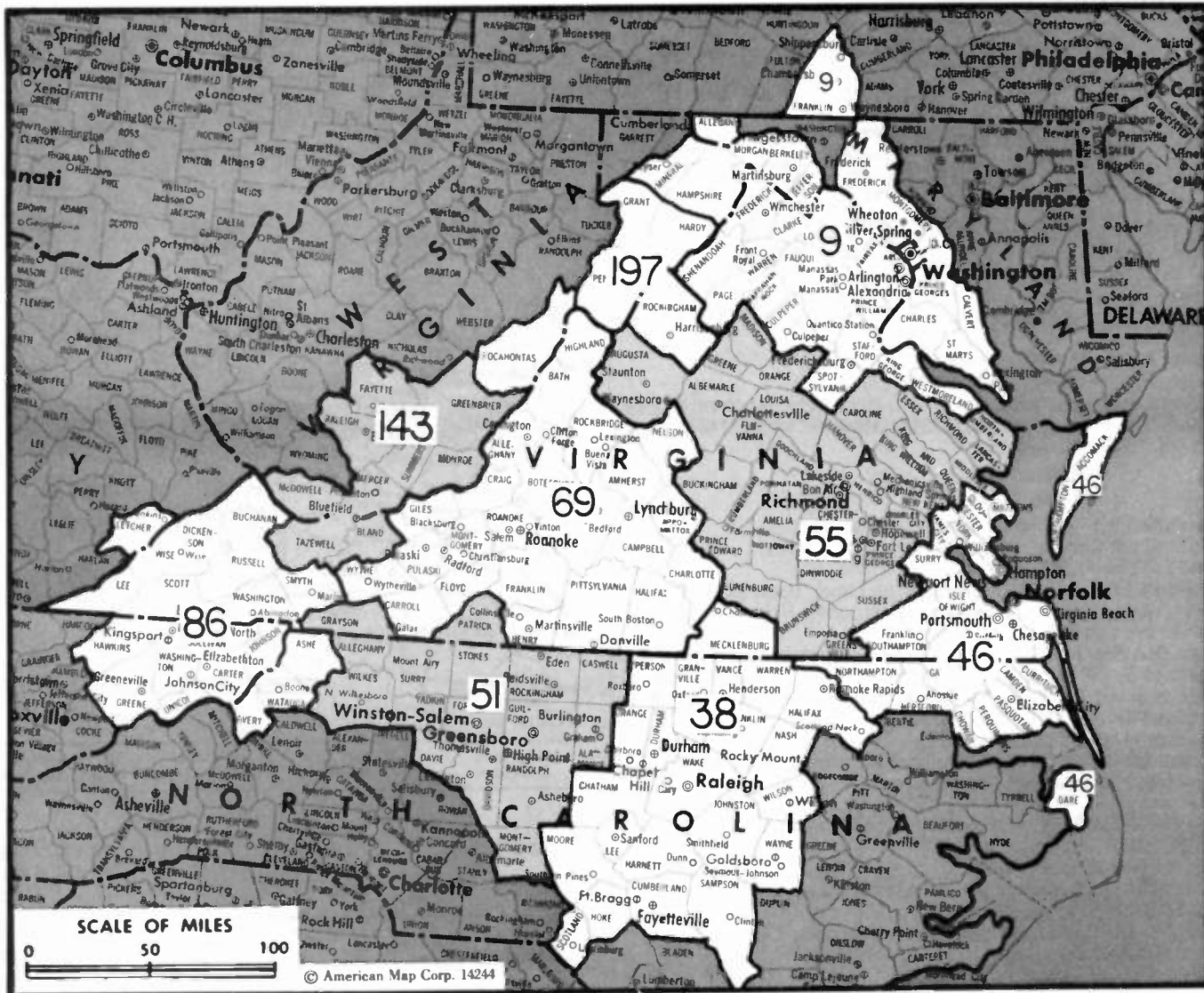
Highest 30 Sec. Rate (July 7, 1984): \$250.

Total Households: © MSI Consumer Market Data as of 1/1/85. TV Homes, TV% and Circulation © 1985 Arbitron. County coverage based on Arbitron study.

Net Weekly Circulation	State County	Total Households	TV Households	%
50% & Over	NEW HAMPSHIRE			
	Sullivan	14,500	14,000	97
	VERMONT			
	Windham	15,100	14,400	95
	Windsor	20,500	19,900	97



Net Weekly Circulation	State County	Total Households	TV Households	%
Between 25-49%	NEW HAMPSHIRE			
	Cheshire	23,000	22,400	97
	Grafton	24,800	24,000	97
Between 5-24%	VERMONT			
	Orange	8,600	8,400	98
Station Totals	NEW HAMPSHIRE			
	Merrimack	37,500	36,700	98
	VERMONT			
	Essex	2,200	2,200	100
	Lamoille	6,600	6,500	98
Rutland	21,900	21,300	97	
Washington	19,700	19,300	98	
Station Totals		194,400	189,100	97
Net Weekly Circulation (1985)				67,900
Average Daily Circulation (1985)				33,700



Virginia Station Status as of August 15, 1985

	VHF	UHF	TOTAL
Commercial Television Stations	11	6	17
Educational Television Stations	0	9	9
			26

State Cross Reference List

Communities That Receive Programs of Stations That are Located Elsewhere

- WJHL-TV, Bristol** —See Johnson City, TN
- WKPT-TV, Bristol** —See Kingsport, TN
- WVEC-TV, Hampton** —See Norfolk, VA
- WDBJ & WSLS-TV, Lynchburg** —See Roanoke, Va
- WAVY-TV & WYAH, Norfolk** —See Portsmouth, VA
- WXEX-TV, Petersburg** —See Richmond, VA
- WSET-TV, Roanoke** —See Lynchburg, VA

Market	Arbitron ADI TV Households	Rank
Washington, DC	1,490,000	9
Raleigh-Durham, NC	590,200	38
Norfolk-Portsmouth-Newport News-Hampton, VA	502,900	46
Greensboro-Winston Salem-High Point, NC	478,600	51
Richmond, VA	442,200	55
Roanoke-Lynchburg, VA	348,300	69
Bristol, VA-Kingsport-Johnson City, TN	271,600	86
Bluefield-Beckley-Oak Hill, WV	141,600	143
Harrisonburg, VA	37,000	197

Market Area Commercial TV Stations

- WDCA-TV (20), WDVM-TV (9), WFTY (50), WJLA-TV (7), WRC-TV (4), WTKK (66), WTTG (5)
- WFCT (62), WKFT (40), WLFL-TV (22), WRAL-TV (5), WPTF-TV (28), WTVD (11)
- WAVY-TV (10), WTKR-TV (3), WTVZ (33), WVEC-TV (13), WYAH (27)
- WFMY-TV (2), WGGT (48), WGHP-TV (8), WLXI-TV (61), WNRW (45), WRDQ (16), WXII (12)
- WRLH-TV (35), WTLL (63), WTVR-TV (6), WVIR-TV (29), WWBT (12), WXEX-TV (8)
- WDBJ (7), WSET-TV (13), WSLS-TV (10)
- WCBY-TV (5), WJHL-TV (11), WKPT-TV (19)
- WOAY-TV (4), WVVA (6)
- WHSV-TV (3)

Virginia—Bristol-Kingsport-
Johnson City, Tennessee

WCYB-TV

Ch. 5



Network Service: NBC.

Licensee: Appalachian Bcstg. Corp., Cumberland & Lee Sts. 24201.

Studio: 101 Lee St.

Mailing Address: Box 2069, Bristol, VA 24203.

Telephone: 703-669-4161. TWX: 510-580-2109.

Technical Facilities: Channel No. 5 (76-82 MHz). Authorized power: 83.2-kw visual, 11.5-kw aural. Antenna: 2230-ft. above av. terrain, 140-ft. above ground, 4380-ft. above sea level.

Latitude 36° 26' 57"

Longitude 82° 06' 31"

Transmitter: Rye Patch Knob, Cherokee National Forest.

Satellite Earth Stations: Harris, 6.1-meter; Harris receivers.

News Services: AP, NBC.

Ownership: The DGH Co., subsidiary of Lamco Communications Inc., Williamsport, Pa. Andrew W. Stabler Jr., pres.; James H. Lamade, v.p.-secy. Lamco also owns WXVT(TV), Greenville, MS.

Began Operation: Aug. 13, 1956. Sale to present owner by Starr Bcstg. Group approved by FCC March 17, 1977 (Television Digest, Vol. 16:33). Sale to Starr by Robert H. Smith, J. Fey Rogers, Charles M. Gore & Harry M. Daniel approved Nov. 12, 1970 (Vol. 10:6, 46).

Represented (sales): Katz Television.

Represented (legal): Fly, Shuebruk, Gaguine, Boros, Schulkind & Braun.

Represented (engineering): Cohen & Dippell.

Personnel:

ROBERT H. SMITH JR., vice president & general manager.

JACK SHAVER, vice president, sales.

STEVE HAWKINS, news director.

SANDHI KOZSUCH, director, production/creative services.

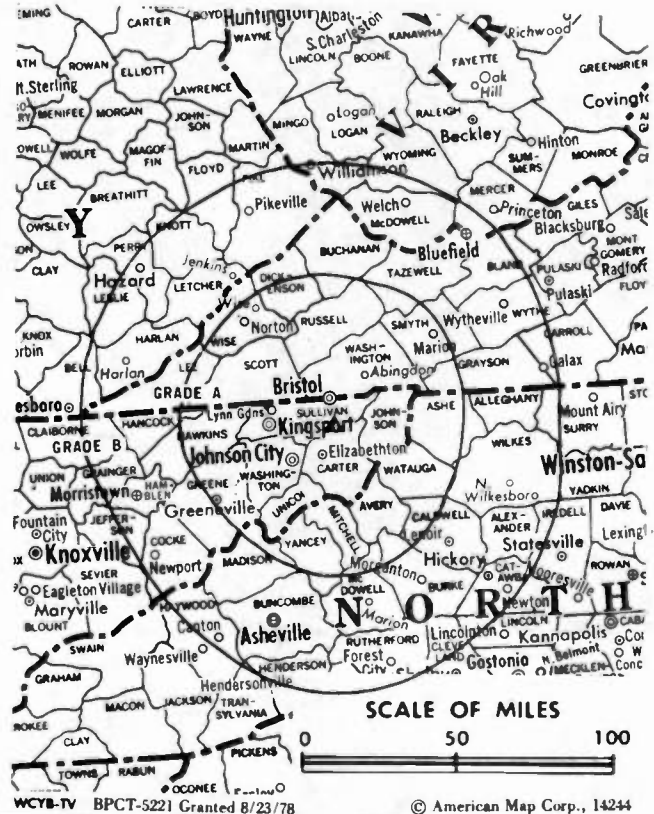
ECHEL EDENS, chief engineer.

CHARLES LINEBERGER, program operations manager.

Rates: Not available.

Total Households: © MSI Consumer Market Data as of 1/1/85. TV Homes, TV% and Circulation © 1985 Arbitron. County coverage based on Arbitron study.

Net Weekly Circulation	State County	Total Households	TV Households	%	
50% & Over	KENTUCKY				
	Harlan	14,700	14,500	99	
	Knott	6,100	5,900	97	
	Leslie	5,200	5,000	96	
	Letcher	11,200	11,000	98	
NORTH CAROLINA	Ashe	8,800	8,600	98	
	Avery	5,200	5,100	98	
	Watauga	12,100	11,900	98	
	TENNESSEE	Carter	19,100	18,900	99
		Coke	10,800	10,600	98
Greene		20,000	19,800	99	
Hamblen		19,500	19,300	99	
Hancock		2,400	2,400	100	
Hawkins		16,600	16,400	99	
Johnson		5,200	5,100	98	
Sullivan		55,700	55,400	99	
Unicoi		6,100	6,000	98	
Washington		33,600	33,400	99	
VIRGINIA	Buchanan	12,700	12,400	98	
	Dickenson	7,100	7,000	99	
	Lee	9,500	9,300	98	
	Russell	12,000	11,800	98	



Net Weekly Circulation	State County	Total Households	TV Households	%	
50% & Over	Scott	8,700	8,500	98	
	Smyth	11,900	11,700	99	
	Tazewell	18,400	18,100	98	
	Washington	24,100	23,800	99	
	Wise	17,200	16,900	98	
Between 25-49%	KENTUCKY				
	Bell	12,100	11,900	98	
	Knox	10,900	10,700	98	
NORTH CAROLINA	Yancey	5,700	5,500	96	
	TENNESSEE				
	Grainger	6,100	6,000	98	
	Between 5-24%	KENTUCKY			
		Jackson	4,300	4,200	98
		Perry	11,700	11,400	97
		Pike	29,900	29,500	99
		NORTH CAROLINA			
		Alleghany	3,900	3,800	97
		Buncombe	64,800	64,000	99
Burke		27,900	27,600	99	
Catawba		40,600	40,300	99	
Jackson		9,300	9,100	98	
Mc Dowell	13,200	13,000	98		
Madison	6,000	5,800	97		
Mitchell	5,300	5,200	98		
Transylvania	9,000	8,900	99		
Wilkes	22,400	22,000	98		
TENNESSEE					
Claiborne	9,100	8,900	98		
Jefferson	11,600	11,500	99		
VIRGINIA					
Grayson	7,500	7,400	99		
Wythe	9,500	9,300	98		
Station Totals		694,700	684,800	98	
Net Weekly Circulation (1985)			365,600		
Average Daily Circulation (1985)			250,000		

Virginia—Charlottesville

WVIR-TV

Ch. 29

Network Service: NBC.

Licensee: Virginia Broadcasting Corp., Box 769, Charlottesville, VA 22902.

Studio: 503 E. Market St., Charlottesville, VA 22901.

Telephone: 804-977-7082.

Technical Facilities: Channel No. 29 (560-566 MHz). Authorized power: 1290-kw max. & 427-kw horizontal visual, 129-kw max. & 42.7-kw horizontal aural. Antenna: 1200-ft. above av. terrain, 301-ft. above ground, 1765-ft. above sea level.

Latitude 37° 59' 00"
Longitude 78° 28' 54"

Transmitter: Carter Mtn., 3.5-mi. S of Charlottesville.

Multichannel TV Sound: Stereo only.

Satellite Earth Stations: 3 in operation; 4-meter.

News Service: UPI.

Ownership: Harold B. Wright Jr., Charles E. Echols, Elizabeth P. Haslem, E. Gerald Tremblay, Lloyd T. Smith Jr., 27 others.

Began Operation: March 11, 1973.

Represented (sales): Avery-Knodel Inc.

Represented (legal): Arnold & Porter.

Personnel:

HAROLD B. WRIGHT JR., vice president & general manager.
JIM FERNALD, general sales manager.
SID SHUMATE, chief engineer.

Highest One Hour Rate: \$1000.

Highest 30 Sec. Rate (July 31, 1984): \$200.

NETWORK BASE HOURLY RATE: \$50.

Total Households: © MSI Consumer Market Data as of 1/1/85. TV Homes, TV% and Circulation © 1985 Arbitron. County coverage based on Arbitron study.

Net Weekly Circulation	State County	Total Households	TV Households	%
50% & Over	VIRGINIA			
	Albemarle	36,600	35,900	98
	Greene	3,000	2,900	97



Net Weekly Circulation	State County	Total Households	TV Households	%
Between 25-49%	VIRGINIA			
	Augusta	32,600	32,200	99
	Culpeper	8,200	8,100	99
	Fluvanna	4,000	3,900	98
	Madison	3,800	3,700	97
	Orange	7,100	6,900	97
Rockingham	27,100	26,700	99	
Between 5-24%	VIRGINIA			
	Buckingham	4,000	3,900	98
	Cumberland	2,900	2,800	97
	Nelson	4,300	4,200	98
Rappahannock	2,500	2,500	100	
Station Totals		136,100	133,700	98
Net Weekly Circulation (1985)				57,100
Average Daily Circulation (1985)				28,200

Virginia—Harrisonburg

WHSV-TV

Ch. 3

Network Service: ABC.

Licensee: Shenandoah Valley Television Systems Inc., Box TV3, Harrisonburg, VA 22801.

Studio: Route 33 West.

Mailing Address: Box TV3, Harrisonburg, VA 22801-0030.

Telephone: 703-433-9191. TWX: 710-839-1394.

Technical Facilities: Channel No. 3 (60-66 MHz). Authorized power: 8.32-kw visual, 0.832-kw aural (maximum power permitted by FCC, 100-kw equivalent for antenna height). Antenna: 2130-ft. above av. terrain, 332-ft. above ground, 3287-ft. above sea level.

Latitude 38° 36' 05"
Longitude 78° 37' 57"

Transmitter: Big Mtn., New Market, VA.

Satellite Earth Station: Channel Master, 3.7-meter; Drake receivers.

News Services: AP, ABC.

Ownership: SVTS Inc., a wholly-owned subsidiary of Worrell Broadcasting Inc., which owns WIFR-TV, Freeport-Rockford, IL. Principals also own WBNB-TV, Charlotte Amalie, VI.

Begin Operation: Oct. 9, 1953. Sale to present owner by Gilmore Bcstg. approved by FCC Jan. 15, 1976; transfer completed June 3, 1976. Sale to Gilmore Bcstg. by Evening Star and Hamilton Shea approved Aug. 9, 1965 (Television Digest, Vol. 5:23, 33). Previous sale of 50% by Transcontinent Corp. and 1% by Hamilton Shea to the Evening Star Broadcasting Co. approved Sept. 23, 1959 (Vol. 15:30, 32, 39). Sale to Transcontinent Corp. & Hamilton Shea as co-equal owners by Frederick L. Allman approved May 29, 1956 (Vol. 12:15, 22).

Represented (sales): Katz Television.

Represented (legal): Pierson, Ball & Dowd.

Represented (engineering): Cohen & Dippell.

Personnel:

MICHAEL LENNON, general manager.
BOB BOLYARD, local sales manager.
CHRISTOPHER JONES, operations manager.
BILL CLAUSIUS, news director.
DAVID ORR, chief engineer.
PHILLIP UPDIKE, promotion director.

Highest One Hour Rate: \$2000.

Highest 30 Sec. Rate (July 15, 1985): \$500.

NETWORK BASE HOURLY RATE: \$850.

Total Households: © MSI Consumer Market Data as of 1/1/85. TV Homes, TV% and Circulation © 1985 Arbitron. County coverage based on Arbitron study.

Net Weekly Circulation	State County	Total Households	TV Households	%
VIRGINIA				
50% & Over	Augusta	32,600	32,200	99
	Page	7,400	7,400	100
	Rockingham	27,100	26,700	99
	Shenandoah	11,000	10,900	99



Net Weekly Circulation	State County	Total Households	TV Households	%
50% & Over	WEST VIRGINIA			
	Grant	3,800	3,700	97
	Hardy	3,700	3,600	97
	Pendleton	3,000	2,900	97
Between 25-49%	VIRGINIA			
	Albemarle	36,600	35,900	98
	Culpeper	8,200	8,100	99
	Frederick	20,600	20,400	99
	Highland	1,100	1,100	100
	Rappahannock	2,500	2,500	100
	Warren	8,800	8,700	98
	WEST VIRGINIA			
	Hampshire	5,600	5,500	98
Between 5-24%	PENNSYLVANIA			
	Fulton	5,000	4,800	96
	VIRGINIA			
	Amherst	9,700	9,500	98
	Bath	2,100	2,100	100
	Clarke	3,700	3,700	100
	Greene	3,000	2,900	97
	King And Queen	2,100	2,000	95
	Madison	3,800	3,700	97
	Orange	7,100	6,900	97
	WEST VIRGINIA			
	Mineral	10,100	9,900	99
Station Totals		218,600	215,100	98
Net Weekly Circulation (1985)				111,000
Average Daily Circulation (1985)				63,100

Virginia—Lynchburg

WSET-TV

Ch. 13

Network Service: ABC.

Licensee: WSET Inc., Box 11588, Lynchburg, VA 24506.

Studio: 2320 Langhorne Rd., Lynchburg, VA 24501.

Mailing Address: Box 11588, Lynchburg, VA 24506.

Telephone: 804-528-1313. TWX: 710-871-1525.

Technical Facilities: Channel No. 13 (210-216 MHz). Authorized power: 300-kw visual, 45.3-kw aural. Antenna: 2040-ft. above av. terrain, 1230-ft. above ground, 3149-ft. above sea level.

Latitude 37° 18' 52"
Longitude 79° 38' 04"

Transmitter: Thaxton Mtn., 15-mi. E of Roanoke.

Satellite Earth Station: Microdyne, 7-meter; Microdyne receivers.

News Services: AP, UPI.

Ownership: Allbritton Communications Co. For other interests, see Group Ownership of TV Stations.

Began Operation: Feb. 8, 1953. Sale to present owner by Evening Star Bcstg. Co. approved May 5, 1976. Sale to Evening Star by Lynchburg Bcstg. Co. approved Aug. 23, 1965 by FCC (Television Digest, Vol. 5:25, 35).

Represented (sales): Katz Television.

Represented (legal): Hogan & Hartson.

Represented (engineering): Jansky & Bailey.

Personnel:

- DAVID McATEE, president & general manager.
- JACK TACKETT, general sales manager.
- DOROTHY BALLAGH, manager, operations.
- WILLIS LITTLE, chief engineer.
- BEVE LUTZ, manager, business services.
- ROGER WELLMAN, news director.
- BONNIE BRICKHOUSE, community services director.

Rates: Not available.

Total Households: © MSI Consumer Market Data as of 1/1/85. TV Homes, TV% and Circulation © 1985 Arbitron. County coverage based on Arbitron study.

Net Weekly Circulation	State County	Total Households	TV Households	%
50% & Over	VIRGINIA			
	Alleghany	9,900	9,800	99
	Amherst	9,700	9,500	98
	Appomattox	4,400	4,300	98
	Bath	2,100	2,100	100
	Bedford	14,600	14,400	99
	Botetourt	8,800	8,700	99
	Campbell	40,800	40,300	99
	Charlotte	4,100	4,000	98
	Craig	1,500	1,500	100
	Franklin	12,800	12,600	98
	Halifax	12,200	12,000	98
	Henry	27,100	26,800	99
	Montgomery	26,600	26,300	99
	Nelson	4,300	4,200	98
	Pittsylvania	41,100	40,500	99
	Pulaski	13,100	12,900	98
Roanoke	76,000	75,400	99	
Rockbridge	10,800	10,600	98	
Between 25-49%	NORTH CAROLINA			
	Caswell	6,900	6,800	99
	Person	10,600	10,500	99



Net Weekly Circulation	State County	Total Households	TV Households	%
Between 25-49%	VIRGINIA			
	Floyd	4,400	4,300	98
	Giles	6,200	6,100	98
	Highland	1,100	1,100	100
	Mecklenburg	10,300	10,100	98
	Prince Edward	5,000	4,900	98
Wythe	9,500	9,300	98	
WEST VIRGINIA	Pocahontas	3,600	3,400	94
	NORTH CAROLINA			
Between 5-24%	Granville	11,100	10,900	98
	Rockingham	32,000	31,700	99
	Stokes	12,900	12,700	98
	Vance	13,100	12,900	98
VIRGINIA	Albemarle	36,600	35,900	98
	Augusta	32,600	32,200	99
	Bland	2,300	2,200	96
	Buckingham	4,000	3,900	98
	Carroll	11,200	11,000	98
	Culpeper	8,200	8,100	99
	Cumberland	2,900	2,800	97
	Lunenburg	4,300	4,200	98
	Nottoway	5,200	5,100	98
	Patrick	6,500	6,400	98
Tazewell	18,400	18,100	98	
WEST VIRGINIA	Greenbrier	14,400	14,100	98
	Mercer	28,000	27,700	99
	Monroe	4,600	4,400	96
Station Totals		625,800	616,700	98
Net Weekly Circulation (1985)				301,900
Average Daily Circulation (1985)				170,400

Virginia—Manassas

WTKK

Ch. 66

Network Service: None, independent.

Licensee: National Capital Christian Broadcasting Inc., Manassas, VA 22110.

Studio: 9008 Center St., Manassas, VA 22110.

Telephone: 703-369-3400.

Technical Facilities: Channel No. 66 (782-788 MHz). Authorized power: 5000-kw max. visual, 500-kw max. aural. Antenna: 550-ft. above av. terrain, 459-ft. above ground, 897-ft. above sea level.

Latitude 38° 47' 16"
Longitude 77° 19' 48"

Transmitter: 6110 Ox Rd., Fairfax Station.

Ownership: Non-stock corporation. Lester R. Raker pres.; K. L. Raker, v.p.; T. L. Foltz, secy.-treas. Also owns WTLL(TV), Richmond, VA.

Began Operation: March 26, 1978.

Represented (legal): John H. Midlen.

Represented (engineering): A. D. Ring & Associates.

Personnel:

LESTER R. RAKER, president.

Highest 30 Sec. Rate (March 26, 1979): \$70.

Total Households: © MSI Consumer Market Data as of 1/1/85. TV Homes, TV% and Circulation © 1985 Arbitron. County coverage based on Arbitron study.

Net Weekly Circulation	State County	Total Households	TV Households	%
Between 5-24%	MARYLAND			
	Charles	25,500	25,200	99
	VIRGINIA			
	Culpeper	8,200	8,100	99
Essex	3,100	3,000	97	
Loudoun	22,200	21,900	99	



WTKK BMPCT-820128KE Granted 3/5/82

© American Map Corp., 14244

Net Weekly Circulation	State County	Total Households	TV Households	%
Between 5-24%	Prince William	58,000	57,600	99
	Rappahannock	2,500	2,500	100
Station Totals		119,500	118,300	98
Net Weekly Circulation (1985)			43,600	
Average Daily Circulation (1985)			12,600	

Virginia—Norfolk

WTKR-TV

Ch. 3

Network Service: CBS.

Licensee: Knight-Ridder Bcstg. Inc., 720 Boush St., Norfolk, VA 23510.

Studio: 720 Boush St., Norfolk, VA 23510.

Telephone: 804-446-1000. TWX: 710-881-1195.

Technical Facilities: Channel No. 3 (60-66 MHz). Authorized power: 100-kw visual, 10-kw aural. Antenna: 980-ft. above av. terrain, 1029-ft. above ground, 1049-ft. above sea level.

Latitude 36° 48' 56"
Longitude 76° 28' 00"

Transmitter: 5277 Nansemond Pkwy., Suffolk, VA 23434.

News Services: AP, UPI, CBS.

Map Note: Contours calculated by revised Sec. 73.699 of FCC Rules not available.

Ownership: Knight-Ridder Bcstg. Inc. For other interests, see Group Ownership of TV Stations.

Began Operation: April 2, 1950. Sale to present owner by Landmark Television approved by FCC Jan. 16, 1981 (Television Digest, Vol. 20:33; 21:4).

Represented (sales): Harrington, Righter & Parsons Inc.

Represented (legal): Hamel & Park.

Personnel:

THOMAS HARTMAN, president & general manager.
JAMES GRAHAM, general sales manager.
JOSEPH C. PERKINS, director of TV operations.
JULIE McCOLLUM, director of community relations.
BOB McCALL, station manager.
GENE GILDOW, chief engineer.
LOU PARIS, news director.
JACK WELSBY, business manager.
JEFFERY L. FEYES, local sales manager.

Highest One Hour Rate: \$5500.

Highest 30 Sec. Rate: \$2000.

NETWORK BASE HOURLY RATE: \$1600.

Total Households: © MSI Consumer Market Data as of 1/1/85. TV Homes, TV% and Circulation © 1985 Arbitron. County coverage based on Arbitron study.



Net Weekly Circulation	State County	Total Households	TV Households	%
50% & Over	Surry	2,000	2,000	100
	Sussex	3,600	3,500	97
	York	15,200	15,100	99
	Chesapeake City	41,300	40,900	99
	Hampton City	43,900	43,600	99
	Newport News City	54,700	54,300	99
	Norfolk City	85,900	85,100	99
	Portsmouth City	36,600	36,300	99
	Suffolk City	16,300	16,000	98
Va Beach City	103,400	102,700	99	

Between 25-49%	State County	Total Households	TV Households	%
NORTH CAROLINA	Bertie	7,200	7,000	97
	Halifax	19,000	18,600	98
	Northampton	7,300	7,100	97
	Tyrrell	1,400	1,400	100

Between 25-49%	State County	Total Households	TV Households	%
VIRGINIA	Charles City	2,100	2,000	95
	Lancaster	4,100	4,000	98
	New Kent	3,700	3,600	97
	Northumberland	4,000	3,900	97

Between 5-24%	State County	Total Households	TV Households	%
NORTH CAROLINA	Washington	5,000	4,900	98
VIRGINIA	Brunswick	5,100	5,000	98
	Essex	3,100	3,000	97
	King And Queen	2,100	2,000	95
	King William	3,500	3,500	100
	Richmond	2,700	2,700	100

Station Totals	581,700	574,600	98
Net Weekly Circulation (1985)			475,300
Average Daily Circulation (1985)			298,900

Net Weekly Circulation	State County	Total Households	TV Households	%		
50% & Over	NORTH CAROLINA	Camden	2,000	2,000	100	
		Chowan	4,900	4,800	98	
		Currituck	4,900	4,800	98	
		Dare	6,600	6,400	97	
		Gates	3,000	2,900	97	
		Hertford	7,700	7,600	99	
		Pasquotank	10,400	10,300	99	
		Perquimans	3,800	3,700	97	
		VIRGINIA	Accomack	11,800	11,500	97
			Gloucester	8,500	8,400	99
Greensville	5,200		5,100	98		
Isle Of Wight	7,600		7,500	99		
James City	11,900		11,700	98		
Mathews	3,500		3,400	97		
Middlesex	3,200		3,100	97		
Northampton	5,600		5,500	98		
Southampton	7,900		7,700	97		

Virginia—Norfolk

WTVZ

Ch. 33

(Also serves Virginia Beach, Hampton, Newport News, Portsmouth & Chesapeake, VA)

Network Service: None, independent.

Licensee: TV Corp. of Virginia, Box 148, Norfolk, VA 23501.

Studio: 900 Granby St., Norfolk, VA 23510.

Telephone: 804-622-3333.

Technical Facilities: Channel No. 33 (584-590 MHz). Authorized power: 5000-kw max. & 1320-kw horizontal visual, 204-kw horizontal aural. Antenna: 910-ft. above av. terrain, 1027-ft. above ground, 1049-ft. above sea level.

Latitude 36° 48' 32"
Longitude 76° 30' 13"

Transmitter: 1-mi. S of Driver, VA.

Satellite Earth Station: In operation.

Ownership: TVX Broadcast Group. For other interests, see TV Corp. Stations in Group Ownership of TV Stations.

Began Operation: Sept. 24, 1979.

Represented (sales): Seltel Inc.

Represented (legal): Kenkel, Barnard & Edmundson.

Personnel:

TIM McDONALD, president.
RICHARD KITELYN, vice president & general manager.
JOSEPH M. HECKEL, general sales manager.
LINDA COCHRAN, local sales manager.

Rates: Not available.

Total Households: © MSI Consumer Market Data as of 1/1/85. TV Homes, TV% and Circulation © 1985 Arbitron. County coverage based on Arbitron study.

Net Weekly Circulation	State County	Total Households	TV Households	%
50% & Over	NORTH CAROLINA			
	Currituck	4,900	4,800	98
	Gates	3,000	2,900	97
Between 25-49%	VIRGINIA			
	Surry	2,000	2,000	100
	York	15,200	15,100	99
	Chesapeake City	41,300	40,900	99
	Hampton City	43,900	43,600	99
	Newport News City	54,700	54,300	99
	Norfolk City	85,900	85,100	99
	Portsmouth City	36,600	36,300	99
	Suffolk City	16,300	16,000	98
	Va Beach City	103,400	102,700	99
		NORTH CAROLINA		
	Camden	2,000	2,000	100
	Pasquotank	10,400	10,300	99



WTVZ BIMPCT-790416KL Granted 9/28/79 © American Map Corp., 14244

Net Weekly Circulation	State County	Total Households	TV Households	%
Between 25-49%	VIRGINIA			
	Accomack	11,800	11,500	97
	Gloucester	8,500	8,400	99
	Isle Of Wight	7,600	7,500	99
	Mathews	3,500	3,400	97
	Southampton	7,900	7,700	97
Between 5-24%	NORTH CAROLINA			
	Chowan	4,900	4,800	98
	Hertford	7,700	7,600	99
	Northampton	7,300	7,100	97
	Perquimans	3,800	3,700	97
Station Totals	VIRGINIA			
	Brunswick	5,100	5,000	98
	Charles City	2,100	2,000	95
	James City	11,900	11,700	98
	King And Queen	2,100	2,000	95
	Lancaster	4,100	4,000	98
	Middlesex	3,200	3,100	97
	Northampton	5,600	5,500	98
	Sussex	3,600	3,500	97
	Station Totals		520,300	514,500
Net Weekly Circulation (1985)				260,300
Average Daily Circulation (1985)				106,600

Virginia—Hampton-Norfolk

WVEC-TV

Ch. 13

Network Service: ABC.

Licensee: WVEC Television Inc., Box 400, Hampton 23669.

Studios: 1930 E. Pembroke Ave., Hampton, VA 23663; 613 Woodis Ave., Norfolk, VA 23510.

Telephones: 804-625-1313, Norfolk; 804-722-6331, Hampton.

Technical Facilities: Channel No. 13 (210-216 MHz). Authorized power: 234-kw visual, 23.4-kw aural. Antenna: 980-ft. above av. terrain, 1028-ft. above ground, 1049-ft. above sea level.

Latitude 36° 49' 00"
Longitude 76° 28' 05"

Transmitter: Old Suffolk Rd., 0.2-mi. SSE of Shoulders Hill, VA.

Satellite Earth Station: Scientific-Atlanta, 10-meter; Scientific-Atlanta receivers.

News Services: AP, LPN, UPI.

Ownership: Belo Bcstg. Corp. For other interests, see Group Ownership of TV Stations.

Began Operation: Sept. 19, 1953 on Ch. 15. Nov. 13, 1959 it switched to Ch. 13. Sale to Corinthian Bcstg. by Thomas P. Chisman, et al., approved by FCC Feb. 12, 1980 (*Television Digest*, Vol. 19:21). Sale to present owner approved Nov. 29, 1983 (Vol. 23:20).

Represented (sales): Petry Television Inc.

Represented (legal): Covington & Burling.

Personnel:

J. WILLIAM BEINDORF, vice president & general manager.
RICK KEILTY, general sales manager.
HARROL A. BRAUER III, national sales manager.
BUD BROWN, production manager.
SHERRI BRENNEN, community affairs director.
MEYER DAVIS, program director.
MARK YOUNG, administration director.
CIL FRAZIER, advertising & promotion manager.
DICK CANNON, chief engineer.
DAVE GOLDBERG, news director.

Highest 30 Sec. Rate (July 15, 1985): \$1800.

Total Households: © MSI Consumer Market Data as of 1/1/85. TV Homes, TV% and Circulation © 1985 Arbitron. County coverage based on Arbitron study.

Net Weekly Circulation	State County	Total Households	TV Households	%
50% & Over	NORTH CAROLINA			
	Camden	2,000	2,000	100
	Chowan	4,900	4,800	98
	Currituck	4,900	4,800	98
	Dare	6,600	6,400	97
	Gates	3,000	2,900	97
	Hertford	7,700	7,600	99
	Pasquotank	10,400	10,300	99
	Perquimans	3,800	3,700	97
	Tyrrell	1,400	1,400	100
	VIRGINIA			
	Accomack	11,800	11,500	97
	Gloucester	8,500	8,400	99
	Isle Of Wight	7,600	7,500	99
James City	11,900	11,700	98	
Mathews	3,500	3,400	97	



Net Weekly Circulation	State County	Total Households	TV Households	%	
50% & Over	Middlesex	3,200	3,100	97	
	Northampton	5,600	5,500	98	
	Southampton	7,900	7,700	97	
	Surry	2,000	2,000	100	
	Sussex	3,600	3,500	97	
	York	15,200	15,100	99	
	Chesapeake City	41,300	40,900	99	
	Hampton City	43,900	43,600	99	
	Newport News City	54,700	54,300	99	
	Norfolk City	85,900	85,100	99	
	Portsmouth City	36,600	36,300	99	
	Suffolk City	16,300	16,000	99	
Va Beach City	103,400	102,700	99		
Between 25-49%	NORTH CAROLINA				
	Bertie	7,200	7,000	97	
	Northampton	7,300	7,100	97	
VIRGINIA	Greensville	5,200	5,100	98	
	Between 5-24%	NORTH CAROLINA			
		Washington	5,000	4,900	98
VIRGINIA					
King And Queen		2,100	2,000	95	
New Kent		3,700	3,600	97	
Northumberland	4,000	3,900	97		
Prince Edward	5,000	4,900	98		
Station Totals		547,100	540,700	98	
Net Weekly Circulation (1985)			454,300		
Average Daily Circulation (1985)			279,800		

Virginia—Portsmouth-Norfolk-Newport News

WAVY-TV

Ch. 10

Network Service: NBC.

Licensee: WAVY TV Inc., 801 Wavy St., Portsmouth 23704; Box 1600, Norfolk, VA 23501.

Studio: 801 Wavy St., Portsmouth, VA 23704.

Telephone: 804-393-1010. TWX: 710-882-3271.

Technical Facilities: Channel No. 10 (192-198 MHz). Authorized power: 316-kw visual, 38.9-kw aural. Antenna: 990-ft. above av. terrain, 1026-ft. above ground, 1050-ft. above sea level.

Latitude 36° 49' 14"
Longitude 76° 30' 41"

Transmitter: Kings Hwy., Driver, VA.

Satellite Earth Stations: Scientific-Atlanta, 6-meter & 7-meter; Harris, 3-meter; Microdyne & Harris receivers.

News Services: AP, UPI.

Ownership: LIN Broadcasting. For other interests, see Group Ownership of TV Stations.

Began Operation: Sept. 1, 1957. Sale to LIN Bcstg. by Tidewater Teleradio Inc. approved by FCC March 27, 1968.

Represented (sales): Blair Television.

Represented (legal): Wilmer, Cutler & Pickering.

Personnel:

MICHAEL MCGREW, general manager.
JACK PARIS, general sales manager.
GARY B. SMART, national sales manager.
JOE BOWMAN, local sales manager.
BILL LOGAN, station manager.
STEVE HINKLE, news director.
PAUL HECHT, chief engineer.
JANICE ELDER, business manager.

Highest 30 Sec. Rate (May 1982): \$2000.

NETWORK BASE HOURLY RATE: \$1000.

Total Households: © MSI Consumer Market Data as of 1/1/85. TV Homes, TV% and Circulation © 1985 Arbitron. County coverage based on Arbitron study.

Net Weekly Circulation	State County	Total Households	TV Households	%
50% & Over	NORTH CAROLINA			
	Camden	2,000	2,000	100
	Chowan	4,900	4,800	98
	Currituck	4,900	4,800	98
	Dare	6,600	6,400	97
	Gates	3,000	2,900	97
	Hertford	7,700	7,600	99
	Northampton	7,300	7,100	97
	Pasquotank	10,400	10,300	99
	Perquimans	3,800	3,700	97
	Tyrrell	1,400	1,400	100
	VIRGINIA			
	Accomack	11,800	11,500	97
	Gloucester	8,500	8,400	99
	Greensville	5,200	5,100	98
	Isle Of Wight	7,600	7,500	99
	James City	11,900	11,700	98
Mathews	3,500	3,400	97	
Middlesex	3,200	3,100	97	
Northampton	5,600	5,500	98	



Net Weekly Circulation	State County	Total Households	TV Households	%
50% & Over	Southampton	7,900	7,700	97
	Surry	2,000	2,000	100
	Sussex	3,600	3,500	97
	York	15,200	15,100	99
	Chesapeake City	41,300	40,900	99
	Hampton City	43,900	43,600	99
	Newport News City	54,700	54,300	99
	Norfolk City	85,900	85,100	99
	Portsmouth City	36,600	36,300	99
	Suffolk City	16,300	16,000	98
Va Beach City	103,400	102,700	99	

Net Weekly Circulation	State County	Total Households	TV Households	%
Between 25-49%	VIRGINIA			
	Lancaster	4,100	4,000	98
Between 5-24%	MARYLAND			
	Somerset			
	6,700 6,600 98			
	NORTH CAROLINA			
	Bertie	7,200	7,000	97
	Halifax	19,000	18,600	98
	Washington	5,000	4,900	98
	VIRGINIA			
	Brunswick	5,100	5,000	98
	Charles City	2,100	2,000	95
King And Queen	2,100	2,000	95	
King William	3,500	3,500	100	
New Kent	3,700	3,600	97	
Northumberland	4,000	3,900	97	

Station Totals	582,600	575,500	98
Net Weekly Circulation (1985)		471,100	
Average Daily Circulation (1985)		290,200	

Virginia—Portsmouth-Norfolk-Newport News

WYAH

Ch. 27

Network Service: None, independent.

Licensee: CBN Continental Broadcasting Network Inc., CBN Center, Virginia Beach, VA 23463.

Studio: 1318 Spratley St., Portsmouth, VA 23704.

Telephone: 804-393-2501.

Technical Facilities: Channel No. 27 (548-554 MHz). Authorized power: 2341-kw max. & 1440-kw horizontal visual, 478-kw max. & 288-kw horizontal aural. Antenna: 970-ft. above av. terrain, 1025-ft. above ground, 1045-ft. above sea level.

Latitude 36° 48' 47"
Longitude 76° 27' 45"

Transmitter: State Rte. 337, 0.4-mi. E of Jct. Rtes. 337 & 626, near Shoulders Hill.

FM Affiliate: WXRI, Norfolk, 50-kw, 105.3 MHz (No. 287), 340-ft.

Satellite Earth Station: Antennas for Communications, 3.7-meter; M/A-Com receivers.

Ownership: Non-stock corporation. M. G. Robertson, pres. CBN Continental Bcstg. also owns WXRI(FM), Norfolk, VA; KXTX-TV, Dallas, TX; WXNE(TV), Boston, MA.

Began Operation: Oct. 1, 1961 as a non-commercial religious station. Began commercial operation July 1967.

Represented (sales): TeleRep Inc.

Represented (legal): Fisher, Wayland, Cooper & Leader.

Represented (engineering): Edward F. Lorentz & Associates.

Personnel:

- M. G. ROBERTSON, president.
- THOMAS W. SMITH, vice president & general manager.
- JIM REID, vice president, operations/programs.
- TIM R. RUSSELL, general sales manager.
- ROBERT HOLLEY, operations manager.
- KARA DAVIS, data services manager.
- KEN REICHENBACH, chief engineer.

Highest One Hour Rate: \$2500.

Highest 30 Sec. Rate (July 15, 1985): \$400.

Total Households: © MSI Consumer Market Data as of 1/1/85. TV Homes, TV% and Circulation © 1985 Arbitron. County coverage based on Arbitron study.

Net Weekly Circulation	State County	Total Households	TV Households	%
50% & Over	NORTH CAROLINA			
	Camden	2,000	2,000	100
	Currítuck	4,900	4,800	98
	Gates	3,000	2,900	97
	Hertford	7,700	7,600	99
	Pasquotank	10,400	10,300	99
	VIRGINIA			
	Mathews	3,500	3,400	97
	Northampton	5,600	5,500	98
	Southampton	7,900	7,700	97
	Surry	2,000	2,000	100
	York	15,200	15,100	99
	Chesapeake City	41,300	40,900	99
	Hampton City	43,900	43,600	99
Newport News City	54,700	54,300	99	
Norfolk City	85,900	85,100	99	
Portsmouth City	36,600	36,300	99	



WYAH BPCT-4187 Granted 9/18/69

© American Map Corp. 14244

Net Weekly Circulation	State County	Total Households	TV Households	%
50% & Over	Suffolk City	16,300	16,000	98
	Va Beach City	103,400	102,700	99
Between 25-49%	NORTH CAROLINA			
	Dare	6,600	6,400	97
	Northampton	7,300	7,100	97
Perquimans	3,800	3,700	97	
VIRGINIA	Accomack	11,800	11,500	97
	Gloucester	8,500	8,400	99
	Greensville	5,200	5,100	98
	Isle Of Wight	7,600	7,500	99
	James City	11,900	11,700	98
	Middlesex	3,200	3,100	97
	Between 5-24%	NORTH CAROLINA		
Bertie		7,200	7,000	97
Chowan		4,900	4,800	98
Halifax		19,000	18,600	98
Martin	8,700	8,600	99	
VIRGINIA	Brunswick	5,100	5,000	98
	Charles City	2,100	2,000	95
	Chesterfield	58,100	57,800	99
	King And Queen	2,100	2,000	95
	King William	3,500	3,500	100
	Nottoway	5,200	5,100	98
	Prince George	15,300	15,200	99
	Sussex	3,600	3,500	97
	Richmond City	85,500	84,800	99
	Station Totals		730,500	722,600
Net Weekly Circulation (1985)				313,100
Average Daily Circulation (1985)				133,900

Virginia—Richmond

WRLH-TV

Ch. 35

Network Service: None, independent.

Grantee: Abell Communications Corp., 6400 York Rd., Baltimore, MD 21212.

Studio: 1925 Westmoreland St., Richmond, VA 23230.

Telephone: 804-359-3510.

Mailing Address: Box 11169, Richmond, VA 23230.

Technical Facilities: Channel No. 35 (596-602 MHz). Authorized power: 4335-kw max. visual, 433.5-kw max. aural. Antenna: 1252-ft. above av. terrain, 1239-ft. above ground, 1539-ft. above sea level.

Latitude 37° 30' 22.0"
Longitude 77° 42' 02.5"

Transmitter: 15703 Midlothian Turnpike, Chesterfield.

Satellite Earth Stations: Microwave Associates, 3-meter; Avcom, 3-meter; Microwave Associates & Avcom receivers.

Ownership: The A. S. Abell Co., 100%. ASAC ownership: William S. Abell Sr., W. Sheperdson Abell Jr., Gary Black Sr., Gary Black Jr., Robert Garrett, Harrison Garrett, William E. McGuirk Jr., William F. Schmick Jr. & Donald H. Patterson, as trustees, 94%. ACC owns licensee of WMAR-TV, Baltimore, MD.

Began Operation: Feb. 20, 1982. Sale to present owner by Television Corp. of Richmond approved by FCC April 24, 1985.

Represented (sales): TeleRep Inc.

Represented (legal): Hogan & Hartson.

Personnel:

RONALD W. PHILIPS, president & general manager.
STEVE ENGLER, general sales manager.
JIM JACOBS, operations manager.
BILL VANSYOC, chief engineer.

Rates: Not available.

Total Households: © MSI Consumer Market Data as of 1/1/85. TV Homes, TV% and Circulation © 1985 Arbitron. County coverage based on Arbitron study.

Net Weekly Circulation	State County	Total Households	TV Households	%
50% & Over	VIRGINIA			
	Amelia	2,800	2,700	96
	Charles City	2,100	2,000	95
	Chesterfield	58,100	57,800	99
	Dinwiddie	24,400	24,000	98
	Goochland	4,100	4,000	98
	Hanover	18,100	17,800	98
	Henrico	73,100	72,400	99
	King And Queen	2,100	2,000	95
	King William	3,500	3,500	100
	Lunenburg	4,300	4,200	98
	New Kent	3,700	3,600	97
	Powhatan	4,200	4,100	98
	Prince George	15,300	15,200	99
Richmond City	85,500	84,800	99	



Net Weekly Circulation	State County	Total Households	TV Households	%
Between 25-49%	VIRGINIA			
	Brunswick	5,100	5,000	98
	Buckingham	4,000	3,900	98
	Cumberland	2,900	2,800	97
	Essex	3,100	3,000	97
	Greensville	5,200	5,100	98
	Louisa	6,700	6,500	97
	Middlesex	3,200	3,100	97
	Nottoway	5,200	5,100	98
	Prince Edward	5,000	4,900	98
Richmond	2,700	2,700	100	
Between 5-24%	VIRGINIA			
	Caroline	6,200	6,100	98
	Fluvanna	4,000	3,900	98
	Gloucester	8,500	8,400	99
	Greene	3,000	2,900	97
	James City	11,900	11,700	98
	Mecklenburg	10,300	10,100	98
	Northumberland	4,000	3,900	97
	Orange	7,100	6,900	97
	Spotsylvania	19,300	19,100	99
Surry	2,000	2,000	100	
Sussex	3,600	3,500	97	
Station Totals		424,300	418,700	98
Net Weekly Circulation (1985)				194,400
Average Daily Circulation (1985)				86,800

Virginia—Richmond

WTLL

Ch. 63

Network Service: None, Independent.

Licensee: National Capital Christian Bcstg. Inc., 9008 Center St., Manassas, VA 22110.

Studio: 312 E. Grace St., Richmond, VA 23219.

Telephone: 804-780-2200.

Technical Facilities: Channel No. 63 (764-770 MHz). Authorized power: 676-kw max. visual, 67.6-kw max. aural. Antenna: 730-ft. above av. terrain, 620-ft. above ground, 984-ft. above sea level.

Latitude	37°	30'	46"
Longitude	77°	36'	06"

Transmitter: 23 Sesame St., Richmond, VA.

Ownership: See WTKK(TV), Manassas, VA.

Began Operation: Nov. 24, 1984.

Represented (legal): John R. Midlen.

Represented (engineering): A. D. Ring & Associates.

Personnel:
LESTER R. RAKER, president.

Rates: Not available.

Arbitron Data: Not available.



Virginia—Richmond

WTVR-TV

Ch. 6

Network Service: CBS.

Licensee: Roy H. Park Bcstg. of Virginia Inc., Box 11064, Richmond 23230.

Studio: 3301 W. Broad St., Richmond, VA 23230.

Telephone: 804-254-3600. TWX: 710-956-0178.

Technical Facilities: Channel No. 6 (82-88 MHz). Authorized power: 100-kw visual, 15.1-kw aural. Antenna: 840-ft. above av. terrain, 844-ft. above ground, 1049-ft. above sea level.

Latitude 37° 34' 00"
Longitude 77° 28' 36"

Transmitter: Tilden St. & Cutshaw Ave.

AM Affiliate: WTVR, 5-kw, 1380 kHz (CBS).

FM Affiliate: WTVR-FM, 50-kw, 98.1 MHz (No. 251), 844-ft.

Satellite Earth Station: In operation.

News Services: AP, UPI.

Ownership: Park Bcstg. Inc. For other interests, see Group Ownership of TV Stations.

Began Operation: April 15, 1948. Sale to present owner by Wilbur M. Havens approved Oct. 13, 1965 by FCC (Television Digest, Vol. 5:42).

Represented (sales): Blair Television.

Represented (legal): McKenna, Wilkinson & Kittner.

Personnel:

RICHARD PEGRAM, exec. vice president & general manager.
JAMES DeSCHEPPER, program manager.
WANDA LEWIS, general sales manager.
CHARLES FISHBURNE, news director.
MARY HAWKINS, promotion manager.
FRANK LAWRENCE, chief engineer.

Highest 30 Sec. Rate (May 30, 1984): \$1500.

NETWORK BASE HOURLY RATE: \$1045.

Total Households: © MSI Consumer Market Data as of 1/1/85. TV Homes, TV% and Circulation © 1985 Arbitron. County coverage based on Arbitron study.

Net Weekly Circulation	State County	Total Households	TV Households	%
50% & Over	VIRGINIA			
	Albemarle	36,600	35,900	98
	Amelia	2,800	2,700	96
	Augusta	32,600	32,200	99
	Brunswick	5,100	5,000	98
	Buckingham	4,000	3,900	98
	Caroline	6,200	6,100	98
	Charles City	2,100	2,000	95
	Chesterfield	58,100	57,800	99
	Cumberland	2,900	2,800	97
	Dinwiddie	24,400	24,000	98
	Essex	3,100	3,000	97
	Fluvanna	4,000	3,900	98
	Goochland	4,100	4,000	98
	Greene	3,000	2,900	97
	Greensville	5,200	5,100	98
	Hanover	18,100	17,800	98
	Henrico	73,100	72,400	99
	King And Queen	2,100	2,000	95
	King William	3,500	3,500	100
	Lancaster	4,100	4,000	98
Louisa	6,700	6,500	97	
Lunenburg	4,300	4,200	98	
Madison	3,800	3,700	97	
Middlesex	3,200	3,100	97	
Nelson	4,300	4,200	98	



WTVR-TV BMPCT-882 Granted 12/12/52 © American Map Corp., 14244

Net Weekly Circulation	State County	Total Households	TV Households	%
50% & Over	New Kent	3,700	3,600	97
	Northumberland	4,000	3,900	97
	Nottoway	5,200	5,100	98
	Orange	7,100	6,900	97
	Powhatan	4,200	4,100	98
	Prince Edward	5,000	4,900	98
	Prince George	15,300	15,200	99
	Richmond	2,700	2,700	100
	Rockingham	27,100	26,700	99
	Spotsylvania	19,300	19,100	99
	Surry	2,000	2,000	100
	Sussex	3,600	3,500	97
	Westmoreland	5,600	5,500	98
	Richmond City	85,500	84,800	99
Between 25-49%	VIRGINIA			
	James City	11,900	11,700	98
	King George	3,800	3,800	100
Page	7,400	7,400	100	
Between 5-24%	VIRGINIA			
	Amherst	9,700	9,500	98
	Appomattox	4,400	4,300	98
	Culpeper	8,200	8,100	99
	Gloucester	8,500	8,400	99
	Mecklenburg	10,300	10,100	98
	Rappahannock	2,500	2,500	100
	Rockbridge	10,800	10,600	98
	Shenandoah	11,000	10,900	99
	Southampton	7,900	7,700	97
	Stafford	14,700	14,500	99
	Warren	8,800	8,700	98
	York	15,200	15,100	99
WEST VIRGINIA				
Hardy	3,700	3,600	97	
Station Totals		646,500	637,600	98
Net Weekly Circulation (1985)			450,300	
Average Daily Circulation (1985)			274,100	

Virginia—Richmond

WWBT

Ch. 12

Network Service: NBC.

Licensee: Jefferson-Pilot Bcstg. Co. of Virginia, 5710 Midlothian Pike.

Studio & Office: 5710 Midlothian Pike, Box 12, Richmond, VA 23201.

Telephone: 804-233-5461. TWX: 710-956-0196.

Technical Facilities: Channel No. 12 (204-210 MHz). Authorized power: 316-kw visual, 63.2-kw aural. Antenna: 790-ft. above av. terrain, 790-ft. above ground, 1000-ft. above sea level.

Latitude 37° 30' 22.50"
Longitude 77° 30' 11.95"

Transmitter: 5710 Midlothian Pike.

Multichannel TV Sound: Stereo only.

Satellite Earth Station: Satcom Technologies, 9.2-meter; Microwave Assoc. & Harris receivers.

News Services: AP, UPI.

Ownership: Jefferson-Pilot Bcstg. Co. For other Interests, see Group Ownership of TV Stations.

Began Operation: April 29, 1956. Sale to Jefferson Standard Bcstg. by Richmond Television Corp. approved Oct. 16, 1968 (Television Digest, Vol. 8:43).

Represented (sales): Petry Television Inc.

Represented (legal): Wiley & Rein.

Represented (engineering): A. D. Ring & Associates.

Personnel:

- JOHN HUTCHINSON, vice president & managing director.
- ELLEN SHULER, general sales manager.
- RAE MAUPIN, program operations manager.
- HARVEY POWERS, news manager.
- DAVID G. FRASIER, technical operations manager.
- MICHAEL MOSS, local sales manager.

Highest 30 Sec. Rate: (July 22, 1985): \$1500.

NETWORK BASE HOURLY RATE: \$925.

Total Households: © MSI Consumer Market Data as of 1/1/85. TV Homes, TV% and Circulation © 1985 Arbitron. County coverage based on Arbitron study.

Net Weekly Circulation	State County	Total Households	TV Households	%
50% & Over	VIRGINIA	36,600	35,900	98
	Albemarle	2,800	2,700	96
	Amelia	32,600	32,200	99
	Augusta	5,100	5,000	98
	Brunswick	4,000	3,900	98
	Buckingham	6,200	6,100	98
	Charles City	2,100	2,000	95
	Chesterfield	58,100	57,800	99
	Cumberland	2,900	2,800	97
	Dinwiddie	24,400	24,000	98
	Essex	3,100	3,000	97
	Fluvanna	4,000	3,900	98
	Goochland	4,100	4,000	98
	Greensville	5,200	5,100	98
	Hanover	18,100	17,800	98
	Henrico	73,100	72,400	99
	King And Queen	2,100	2,000	95
	King William	3,500	3,500	100
	Lancaster	4,100	4,000	98
	Louisa	6,700	6,500	97



Net Weekly Circulation	State County	Total Households	TV Households	%
50% & Over	Lunenburg	4,300	4,200	98
	New Kent	3,700	3,600	97
	Northumberland	4,000	3,900	97
	Nottoway	5,200	5,100	98
	Powhatan	4,200	4,100	98
	Prince Edward	5,000	4,900	98
	Prince George	15,300	15,200	99
	Richmond	2,700	2,700	100
	Surry	2,000	2,000	100
	Sussex	3,600	3,500	97
	Richmond City	85,500	84,800	99

VIRGINIA				
Net Weekly Circulation	State County	Total Households	TV Households	%
Between 25-49%	Greene	3,000	2,900	97
	James City	11,900	11,700	98
	Madison	3,800	3,700	97
	Mecklenburg	10,300	10,100	98
	Middlesex	3,200	3,100	97
	Nelson	4,300	4,200	98
	Orange	7,100	6,900	97
	Page	7,400	7,400	100
	Rockingham	27,100	26,700	99
	Spotsylvania	19,300	19,100	99

VIRGINIA				
Net Weekly Circulation	State County	Total Households	TV Households	%
Between 5-24%	Amherst	9,700	9,500	98
	Appomattox	4,400	4,300	98
	Gloucester	8,500	8,400	99
	Stafford	14,700	14,500	99
	Westmoreland	5,600	5,500	98
	York	15,200	15,100	99

Station Totals	589,800	581,700	98
Net Weekly Circulation (1985)		409,700	
Average Daily Circulation (1985)		242,300	

Virginia—Richmond-Petersburg

WXEX-TV

Ch. 8

Network Service: ABC.

Licensee: Nationwide Communications Inc., One Nationwide Plaza, Columbus, Ohio 43216.

Studio: 230 S. Crater Rd., Petersburg, VA 23803.

Business Office: 21 Buford Rd., Richmond, VA 23235.

Telephones: 804-733-8888, Petersburg; 804-320-3201, Richmond.

TWX: 710-956-0249.

Technical Facilities: Channel No. 8 (180-186 MHz). Authorized power: 269-kw visual, 26.9-kw aural. Antenna: 1052-ft. above av. terrain, 999-ft. above ground, 1356-ft. above sea level.

Latitude 37° 30' 46"
Longitude 77° 36' 06"

Transmitter: 23 Sesame St., Midlothian District.

Multichannel TV Sound: Stereo only.

Satellite Earth Stations: Comtech, 5.3-meter; Scientific-Atlanta receivers.

News Services: ABC, AP, Group W Newsfeed.

Ownership: Nationwide Communications. For other interests, see Group Ownership of TV Stations.

Began Operation: Aug. 15, 1955. Sold to Nationwide Communications Inc. by Thomas G. Tinsley Jr. & assoc. (Television Digest, Vol. 7:45).

Represented (sales): Katz Television.

Represented (legal): Fletcher, Heald & Hildreth.

Personnel:

JOSEPH LEWIN, general manager.
GENE WALSH, director of programming & operations.
DAN VANKO, chief engineer.

Highest 30 Sec. Rate (Jan. 20, 1985): \$2000.

NETWORK BASE HOURLY RATE: \$950.

Total Households: © MSI Consumer Market Data as of 1/1/85. TV Homes, TV% and Circulation © 1985 Arbitron. County coverage based on Arbitron study.

Net Weekly Circulation	State County	Total Households	TV Households	%
50% & Over	VIRGINIA			
	Albemarle	36,600	35,900	98
	Amelia	2,800	2,700	96
	Brunswick	5,100	5,000	98
	Buckingham	4,000	3,900	98
	Caroline	6,200	6,100	98
	Charles City	2,100	2,000	95
	Chesterfield	58,100	57,800	99
	Cumberland	2,900	2,800	97
	Dinwiddle	24,400	24,000	98
	Essex	3,100	3,000	97
	Fluvanna	4,000	3,900	98
	Goochland	4,100	4,000	98
	Greene	3,000	2,900	97
	Greensville	5,200	5,100	98
	Hanover	18,100	17,800	98
	Henrico	73,100	72,400	99
	King And Queen	2,100	2,000	95
	King William	3,500	3,500	100
	Lancaster	4,100	4,000	98
Louisa	6,700	6,500	97	
Lunenburg	4,300	4,200	98	
Madison	3,800	3,700	97	
New Kent	3,700	3,600	97	



Net Weekly Circulation	State County	Total Households	TV Households	%
50% & Over	Northumberland	4,000	3,900	97
	Nottoway	5,200	5,100	98
	Orange	7,100	6,900	97
	Powhatan	4,200	4,100	98
	Prince Edward	5,000	4,900	98
	Prince George	15,300	15,200	99
	Richmond	2,700	2,700	100
	Surry	2,000	2,000	100
	Sussex	3,600	3,500	97
	Richmond City	85,500	84,800	99
VIRGINIA	Augusta	32,600	32,200	99
	Gloucester	8,500	8,400	99
	James City	11,900	11,700	98
	Mecklenburg	10,300	10,100	98
	Middlesex	3,200	3,100	97
	Spotsylvania	19,300	19,100	99
NORTH CAROLINA	Hallfax	19,000	18,600	98
	VIRGINIA			
Between 5-24%	Amherst	9,700	9,500	98
	Appomattox	4,400	4,300	98
	Culpeper	8,200	8,100	99
	King George	3,800	3,800	100
	Rockingham	27,100	26,700	99
	Southampton	7,900	7,700	97
	Stafford	14,700	14,500	99
	Westmoreland	5,600	5,500	98
	York	15,200	15,100	99
	Station Totals		621,300	612,500
Net Weekly Circulation (1985)			402,200	
Average Daily Circulation (1985)			231,500	

Virginia—Roanoke

WDBJ

Ch. 7

Network Service: CBS.

Licensee: WDBJ Television Inc., Box 7, Roanoke 24022-0007.

Studio: 2001 Colonial Ave. SW, Roanoke, VA 24015.

Mailing Address: Box 7, Roanoke, VA 24022-0007.

Telephone: 703-344-7000. **TWX:** 710-870-0437.

Technical Facilities: Channel No. 7 (174-180 MHz). Authorized power: 316-kw visual, 62.5-kw aural. Antenna: 2000-ft. above av. terrain, 146-ft. above ground, 3936-ft. above sea level.

Latitude 37° 11' 42"
Longitude 80° 09' 22"

Transmitter: On Poor Mtn., 13-mi. SW of city.

Satellite Earth Station: Harris, 6.1-meter; Harris receivers.

News Services: AP, CBS, UPI, WSI.

Ownership: WDBJ Television Inc. is a wholly-owned subsidiary of Schurz Communications Inc. For other interests, see Group Ownership & Newspaper Ownership of TV Stations. Officers of WDBJ Television: Charles H. McKeever, pres.; Nancy S. Goodfellow, secy.; Alan G. Mathewson, treas.

Began Operation: Oct. 3, 1955. Sale to present owner by Times World Corp. approved by FCC Oct. 29, 1969 (Television Digest, Vol. 9:44).

Represented (sales): Harrington, Righter & Parsons Inc.

Represented (legal): Hennessey, Stambler & Siebert, P.C.

Represented (engineering): Moffet, Larson & Johnson, P.C.

Personnel:

CHARLES H. MCKEEVER, president & general manager.

THOMAS J. BURKHART, general sales manager.

KAY HALL, program director.

CARL GUFFEY, director/operations.

JAMES N. SHAVER, news director.

PAUL J. LANCASTER, director of public affairs.

L. A. DYSON, chief engineer.

MEL MAYFIELD, director/research & marketing services.

Rates: On request.

Total Households; © MSI Consumer Market Data as of 1/1/85. TV Homes. TV% and Circulation © 1985 Arbitron. County coverage based on Arbitron study.

Net Weekly Circulation	State County	Total Households	TV Households	%
50% & Over	VIRGINIA			
	Alleghany	9,900	9,800	99
	Amherst	9,700	9,500	98
	Appomattox	4,400	4,300	98
	Bath	2,100	2,100	100
	Bedford	14,600	14,400	99
	Bland	2,300	2,200	96
	Botetourt	8,800	8,700	99
	Campbell	40,800	40,300	99
	Carroll	11,200	11,000	98
	Charlotte	4,100	4,000	98
	Craig	1,500	1,500	100
	Floyd	4,400	4,300	98
	Franklin	12,800	12,600	98
	Giles	6,200	6,100	98
	Grayson	7,500	7,400	99
	Halifax	12,200	12,000	98
	Henry	27,100	26,800	99
	Highland	1,100	1,100	100
	Montgomery	26,600	26,300	99
	Pittsylvania	41,100	40,500	99
Pulaski	13,100	12,900	98	
Roanoke	76,000	75,400	99	
Rockbridge	10,800	10,600	98	
Tazewell	18,400	18,100	98	
Wythe	9,500	9,300	98	



Net Weekly Circulation	State County	Total Households	TV Households	%
50% & Over	WEST VIRGINIA			
	Greenbrier	14,400	14,100	98
	Mercer	28,000	27,700	99
	Monroe	4,600	4,400	96
	Pocahontas	3,600	3,400	94
Between 25-49%	NORTH CAROLINA			
	Caswell	6,900	6,800	99
	Rockingham	32,000	31,700	99
	VIRGINIA			
	Nelson	4,300	4,200	98
	Smyth	11,900	11,700	99
	WEST VIRGINIA			
	Pendleton	3,000	2,900	97
	Summers	5,500	5,300	96
Between 5-24%	NORTH CAROLINA			
	Alamance	37,500	37,200	99
	Alleghany	3,900	3,800	97
	Person	10,600	10,500	99
	Stokes	12,900	12,700	98
	VIRGINIA			
	Augusta	32,600	32,200	99
	Buckingham	4,000	3,900	98
	Lunenburg	4,300	4,200	98
	Mecklenburg	10,300	10,100	98
	Patrick	6,500	6,400	98
	Prince Edward	5,000	4,900	98
	Russell	12,000	11,800	98
	Washington	24,100	23,800	99
	WEST VIRGINIA			
	Mingo	12,600	12,400	98
	Raleigh	32,800	32,300	98
Wyoming	12,100	11,900	99	
Station Totals		711,600	701,500	98
Net Weekly Circulation (1985)				419,400
Average Daily Circulation (1985)				265,500

Virginia—Roanoke

WEFC

Ch. 38

Network Service: None, independent.

Grantee: Vine & Branch Inc., 612 Bullitt Ave. SE, Roanoke, VA 24013.

Studio: 612 Bullitt Ave. SE, Roanoke, VA 24013.

Technical Facilities: Channel No. 38 (614-620 MHz). Authorized power: 1334-kw max. visual, 66.7-kw max. aural. Antenna: 1625-ft. above av. terrain, 394-ft. above ground, 3664-ft. above sea level.

Latitude	37°	53'	35"
Longitude	80°	02'	28"

Transmitter: 4.1-mi. N of Hwy. 311, on slope of McAfee Knob, Roanoke.

Satellite Earth Station: Scientific-Atlanta, 4.6-meter.

Ownership: C. Kenneth Wright, pres.; Elizabeth A. Dowdy, secy.; Betty S. Wright, treas.; Evangel Four Square Church, 100%.

Due to Begin Operation: 1985.

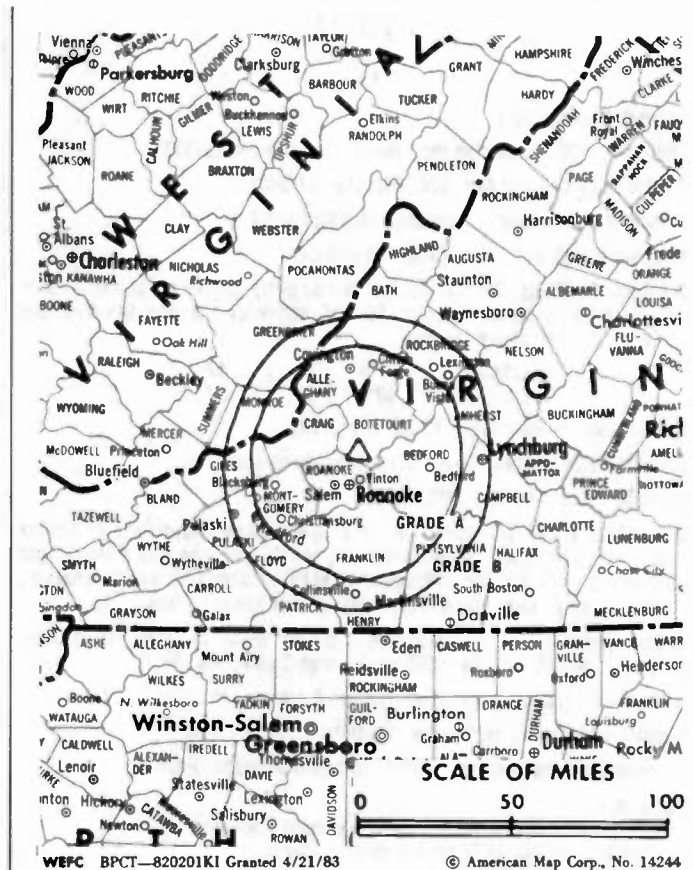
Represented (legal): Baraff, Koerner, Olender & Hochberg.

Represented (engineering): Lechman & Johnson.

Personnel:

BOB STEWART, general manager.
ED GRIFFIS, production manager.
ANDY WRIGHT, chief engineer.

Highest 30 Sec. Rate: \$75.



Virginia—Roanoke

WSLS-TV

Ch. 10

Network Service: NBC.

Licensee: Park Communications Inc., Church Ave. at 3rd St.

Studio: Church Ave. at 3rd St., Roanoke, VA 24011.

Telephone: 703-981-9110. TWX: 710-870-0428.

Technical Facilities: Channel No. 10 (192-198 MHz). Authorized power: 316-kw visual, 47-kw aural. Antenna: 2000-ft. above av. terrain, 268-ft. above ground, 3988-ft. above sea level.

Latitude 37° 12' 02"
Longitude 80° 08' 55"

Transmitter: Poor Mtn., approx. 13-mi. SW of Roanoke.

News Services: AP, NBC.

Ownership: Park Communications Inc. For other interests, see Group Ownership of TV Stations.

Began Operation: Dec. 11, 1952. Sale to present owner by Shenandoah Life Insurance Co. approved by FCC Sept. 10, 1969 (Television Digest, Vol. 9:36, 37).

Represented (sales): Blair Television.

Represented (legal): McKenna, Wilkinson & Kittner.

Represented (engineering): A. D. Ring & Associates.

Personnel:

W. RANDY ODIL, vice president & general manager.

PIERRE (PETE) WATKINS, general sales manager.

MIKE BERKEY, manager for engineering.

MARU WARREN, program director.

LEE GARRETT, director of community affairs.

Highest One Hour Rate: \$900.

Highest 30 Sec. Rate: \$400.

NETWORK BASE HOURLY RATE: \$850

Total Households: © MSI Consumer Market Data as of 1/1/85. TV Homes, TV% and Circulation © 1985 Arbitron. County coverage based on Arbitron study.

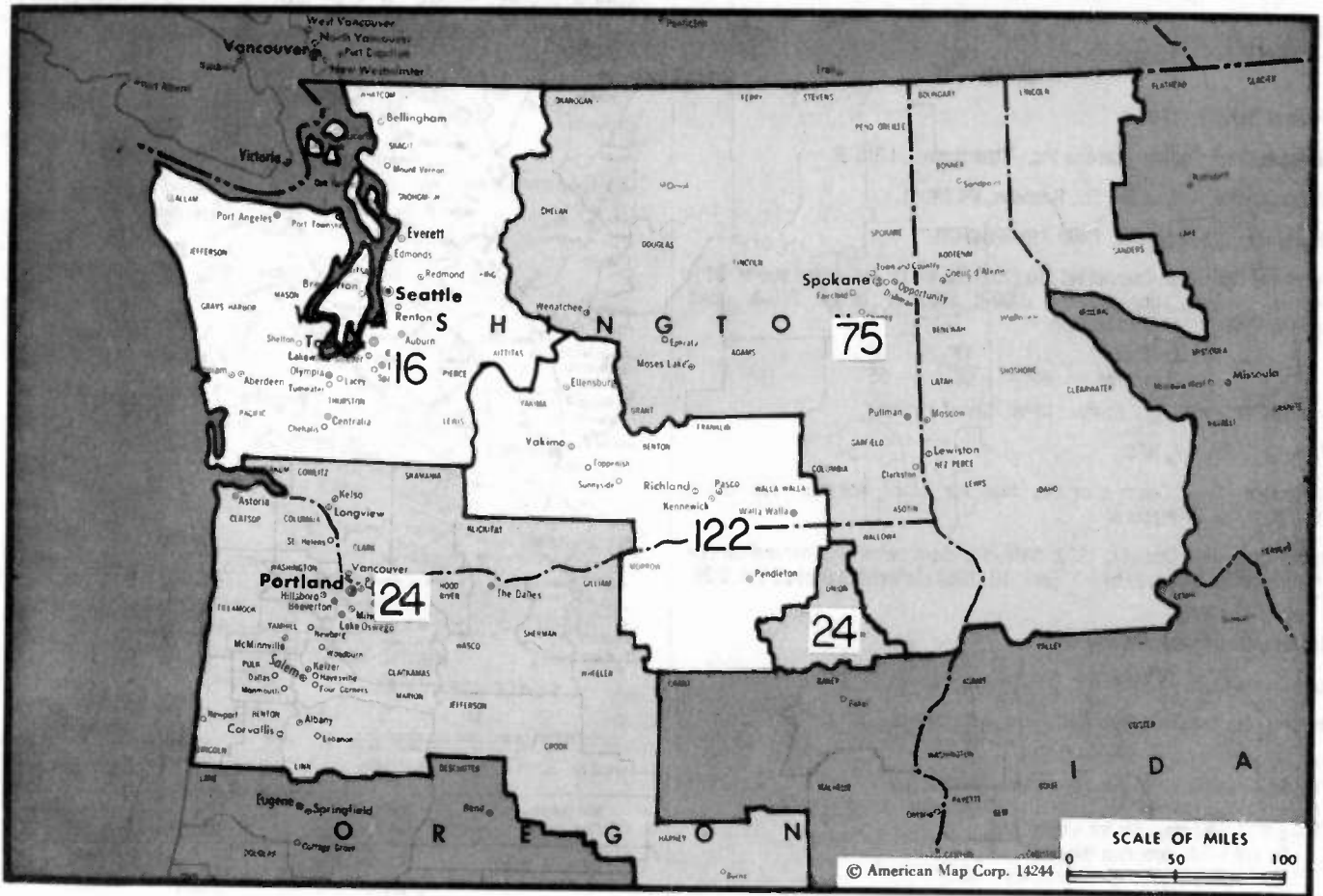
Net Weekly Circulation	State County	Total Households	TV Households	%
50% & Over	VIRGINIA			
	Alleghany	9,900	9,800	99
	Amherst	9,700	9,500	98
	Appomattox	4,400	4,300	98
	Bath	2,100	2,100	100
	Bedford	14,600	14,400	99
	Bland	2,300	2,200	96
	Botetourt	8,800	8,700	99
	Campbell	40,800	40,300	99
	Carroll	11,200	11,000	98
	Charlotte	4,100	4,000	98
	Craig	1,500	1,500	100
	Floyd	4,400	4,300	98
	Franklin	12,800	12,600	98
	Giles	6,200	6,100	98
	Grayson	7,500	7,400	99
	Halifax	12,200	12,000	98
	Henry	27,100	26,800	99
	Highland	1,100	1,100	100
	Montgomery	26,600	26,300	99
	Pittsylvania	41,100	40,500	99
Pulaski	13,100	12,900	98	
Roanoke	76,000	75,400	99	



WSLS-TV BPCT-5093 Granted 7/14/78 © American Map Corp., 14244

Net Weekly Circulation	State County	Total Households	TV Households	%
50% & Over	Rockbridge	10,800	10,600	98
	Wythe	9,500	9,300	98
	WEST VIRGINIA			
	Monroe	4,600	4,400	96
	Pocahontas	3,600	3,400	94
Between 25-49%	NORTH CAROLINA			
	Caswell	6,900	6,800	99
	Person	10,600	10,500	99
	VIRGINIA			
	Mecklenburg	10,300	10,100	98
	Nelson	4,300	4,200	98
Between 5-24%	WEST VIRGINIA			
	Greenbrier	14,400	14,100	98
	Mercer	28,000	27,700	99
	Pendleton	3,000	2,900	97
	NORTH CAROLINA			
	Alamance	37,500	37,200	99
	Alleghany	3,900	3,800	97
	Rockingham	32,000	31,700	99
	Stokes	12,900	12,700	98
Station Totals	VIRGINIA			
	Augusta	32,600	32,200	99
	Lunenburg	4,300	4,200	98
	Patrick	6,500	6,400	98
	Prince Edward	5,000	4,900	98
	Smyth	11,900	11,700	99
	Tazewell	18,400	18,100	98
	WEST VIRGINIA			
	Summers	5,500	5,300	96
	Station Totals		614,000	605,400
Net Weekly Circulation (1985)			355,900	
Average Daily Circulation (1985)			205,100	

Washington



Washington Station Status as of August 15, 1985

	VHF	UHF	TOTAL
Commercial Television Stations	9	12	21
Educational Television Stations	3	3	6
			27

State Cross Reference List

Communities That Receive Programs of Stations That are Located Elsewhere

- KEPR-TV, Kennewick** —See Pasco, WA
- KNDU, Kennewick** —See Richland, WA
- KNDU, Pasco** —See Richland, WA
- KVEW, Pasco** —See Kennewick, WA
- KEPR-TV, Richland** —See Pasco, WA
- KVEW, Richland** —See Kennewick, WA
- KCWT, Spokane** —See Wenatchee, WA
- KSTW, Tacoma** —See Seattle, WA

SEE . . . you do read the ads

AND SO DO THE
OTHER USERS OF THIS
FACTBOOK.
EVERY TIME YOU USE THIS BOOK,
YOU SEE THESE ADS.
THIS IS THE LOGICAL PLACE
FOR YOUR AD.

Market	Arbitron ADI TV Households	Rank
Seattle-Tacoma, WA	1,133,700	16
Portland, OR	784,400	24
Spokane, WA	326,700	75
Yakima, WA	168,000	122

Market Area Commercial TV Stations
 KCQP (13), KING-TV (5), KIRO-TV (7), KOMO-TV (4), KSTW (11), KTBW-TV (20),
 KTZZ-TV (22), KVOS-TV (12)
 KATU (2), KECH (22), KGW-TV (8), KOIN-TV (6), KPDX (49), KPTV (12)
 KAYU-TV (28), KCWT (27), KHQ-TV (6), KREM-TV (2), KSKN (22), KXLY-TV (4)
 KAPP (35), KEPR-TV (19), KIMA-TV (29), KLEW-TV (3), KNDO (23), KNDU (25),
 KVEW (42)

Washington—Bellingham

KVOS-TV

Ch. 12

Network Service: CBS.

Licensee: ACKO Inc., 1151 Ellis St., Bellingham, WA 98225.

Studio: 1151 Ellis St., Bellingham.

Telephone: 206-671-1212.

Technical Facilities: Channel No. 12 (204-210 MHz). Authorized power: 229-kw visual, 45.7-kw aural. Antenna: 2370-ft. above av. terrain, 141-ft. above ground, 2550-ft. above sea level.

Latitude 48° 40' 40"
Longitude 122° 49' 48"

Transmitter: Mt. Constitution, Orcas Island, WA.

Satellite Earth Station: Microdyne, 7-meter; Microdyne receivers.

News Services: AP, CP, CNN, CBS.

Ownership: Ackerley Communications Inc., 100%. For officers and other interests, see Group Ownership of TV Stations.

Began Operation: May 23, 1953. Sale to present owner approved by FCC June 5, 1985. Sale to Wometco Enterprises Inc. by Rogan Jones and associates approved March 29, 1961 by the FCC (Television Digest, Vol. 16:48; 17:14).

Represented (sales): Petry Television; Metrosport Sales (Toronto-Montreal).

Represented (legal): Rubin, Winston & Diercks.

Personnel:

C. M. (MIKE) GEHRING, vice president & general manager.
JOHN GIBSON, general sales manager.
BOB LEWIS, program manager.
JOYCE LORENZ, traffic manager.
DONALD LUCHSINGER, chief engineer.
ARLO BARBO, controller.

Highest 30 Sec. Rate : \$500.

NETWORK BASE HOURLY RATE: \$125.

Station also received in Canadian markets.

BBM Weekly Reach (Spring 1985): 1,350,000

Total Households: © MSI Consumer Market Data as of 1/1/85. TV Homes, TV% and Circulation © 1985 Arbitron. County coverage based on Arbitron study.

Net Weekly Circulation	State County	Total Households	TV Households	%
50% & Over	WASHINGTON			
	Clallam Island	22,100	21,200	96
		18,500	18,100	98



Net Weekly Circulation	State County	Total Households	TV Households	%
50% & Over	Skagit	26,500	25,500	96
	Whatcom	43,200	41,400	96
Between 25-49%	WASHINGTON			
	Jefferson	7,400	7,100	96
	Kitsap	61,400	59,900	98
	San Juan	4,000	3,800	95
	Snohomish	137,700	134,000	97
Between 5-24%	WASHINGTON			
	King	530,400	512,100	97
Station Totals		851,200	823,100	96
Net Weekly Circulation (1985)			229,400	
Average Daily Circulation (1985)			86,300	

Washington—Everett

KONG-TV

Ch. 16

Network Service: None, independent.

Grantee: KONG Television Inc., 660 Sacramento St., Suite 303, San Francisco, CA 94111.

Studio: 1420 75th St. SW, Everett, WA 98203-6256.

Mailing Address: 404 Watermark Tower, 1109 First Ave., Seattle, WA 98101-2909.

Telephone: 206-292-1616. (Seattle office); 206-347-1616 (Everett studio).

Technical Facilities: Channel No. 16 (482-488 MHz). Authorized power: 5000-kw max. visual, 500-kw max. aural. Antenna: 1275-ft. above av. terrain, 300-ft. above ground, 1725-ft. above sea level.

Latitude 47° 32' 34"
Longitude 122° 06' 25"

Transmitter: On Cougar Mtn., 4-mi. W of Issaquah.

Satellite Earth Station: Harris, 11-meter

Ownership: Carl D. Washington, chmn.-pres., 77%; Samuel Schulman, 11%; Carl C. Gipson, 2nd v.p., 2%; Samuel E. Washington, secy., 5%; Thomas Arnold, 2%; Morris Lucas, 2%; Sharon R. Silverstone, 1%.

Due to Begin Operation: Fall 1985.

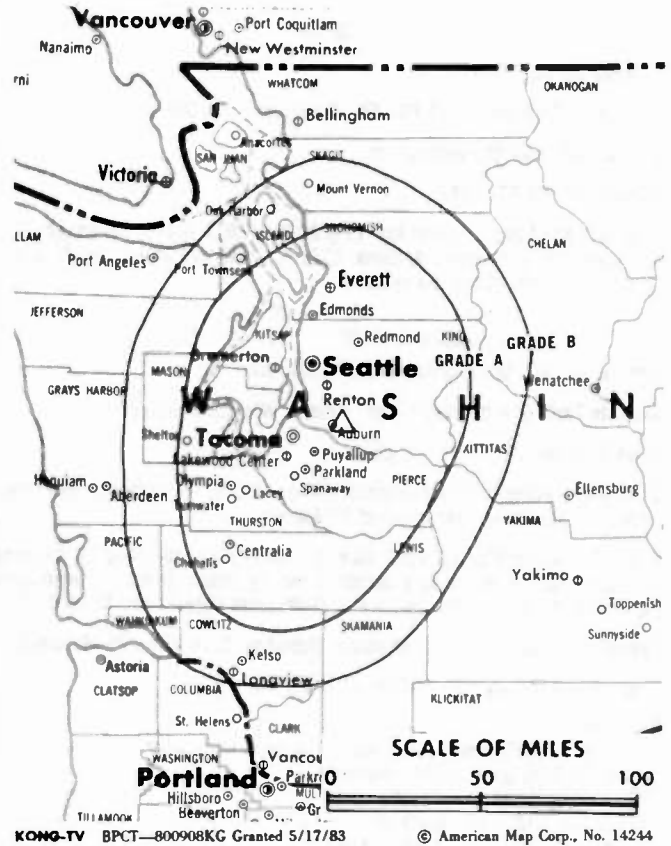
Represented (legal): Curtis White Associates.

Represented (engineering): Cohen & Dippell.

Personnel:

DAN O'BRIEN, general manager.
BILL ACHATZ, chief engineer.

Rates: Not available.



Washington—Kennewick-Pasco-Richland

KVEW

Ch. 42

(Satellite of KAPP, Yakima, WA)

Network Service: ABC.

Licensee: Apple Valley Bcstg. Inc.

Studio: 601 Edison, Kennewick, WA 99336.

Technical Facilities: Channel No. 42 (638-644 MHz). Authorized power: 501-kw max. & 200-kw horizontal visual, 100-kw max. & 39.8-kw horizontal aural. Antenna: 1280-ft. above av. terrain, 208-ft. above ground, 2328-ft. above sea level.

Latitude 46° 06' 11"
Longitude 119° 07' 54"

Transmitter: Jump Off Joe Butte, near Kennewick.

Satellite Earth Stations: M/A-Com, 5-meter; M/A-Com & Avantek receivers.

News Service: UPI.

Ownership: Evening Telegram Co., 100%. See WISC-TV, Madison, WI.

Began Operation: October 29, 1970.

Represented (sales): Herrington, Righter & Parsons Inc; The Tacher Co.

Represented (legal): Hennessey, Stambler & Siebert, P.C.

Represented (engineering): Jules Cohen & Associates.

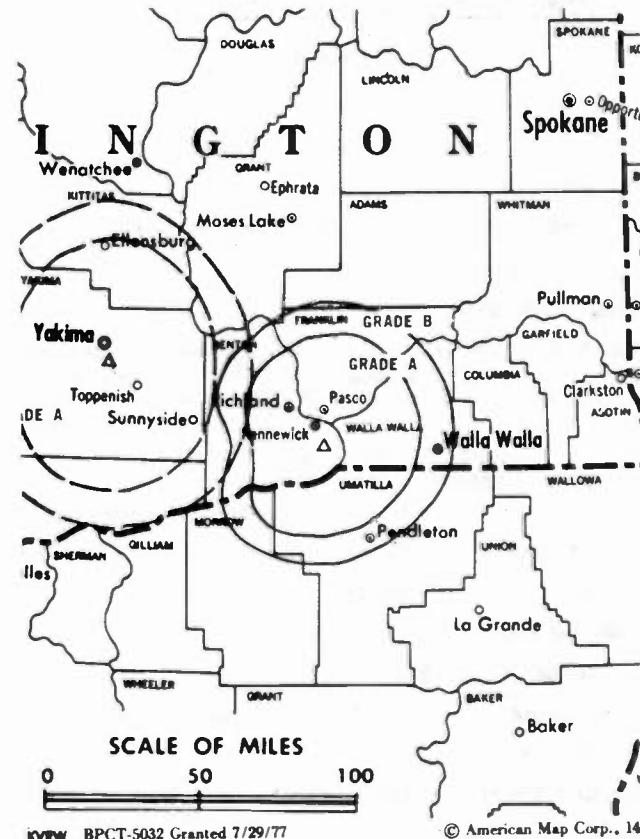
Personnel:

ELIZABETH MURPHY BURNS, president.
R. GARY PIERONE, vice president & general manager.
MARCUS WOOD, station manager.
NEIL BENNETT, chief engineer.
BILL BLOOD, news director.
RYAN GEIST, production manager.

Rates: Sold in combination with KAPP, Yakima.

Total Households: © MSI Consumer Market Data as of 1/1/85. TV Homes, TV% and Circulation © 1985 Arbitron. County coverage based on Arbitron study.

Net Weekly Circulation	State County	Total Households	TV Households	Households %
50% & Over	OREGON			
	Morrow	3,000	2,800	93
	Umatilla	22,600	21,200	94
	WASHINGTON			
	Benton	46,600	45,100	97
Franklin	13,700	13,300	97	



Net Weekly Circulation	State County	Total Households	TV Households	Households %
50% & Over	Walla Walla	17,900	16,800	94
Between 25-49%	OREGON			
	Gilliam	800	700	88
Between 5-24%	WASHINGTON			
	Adams	4,900	4,700	96
Between 5-24%	OREGON			
	Sherman	800	800	100
	Wheeler	600	600	100
Station Totals		110,900	106,000	95
Net Weekly Circulation (1985)				79,700
Average Daily Circulation (1985)				44,400

Washington—Pasco-Kennewick-Richland

KEPR-TV

Ch. 19

(Associated with KIMA-TV, Yakima)

Network Service: CBS.

Licensee: NWG Broadcasting Co., Box 702, Yakima, WA 98907.

Studio: 2807 W. Lewis, Pasco, WA 99301.

Telephone: 509-547-0547.

Technical Facilities: Channel No. 19 (500-506 MHz). Authorized power: 490-kw max. & 380-kw horizontal visual, 88.3-kw max. & 69.2-kw horizontal aural. Antenna: 1250-ft. above av. terrain, 351-ft. above ground, 2394-ft. above sea level.

Latitude 46° 05' 48"
Longitude 119° 11' 36"

Transmitter: Johnson Butte, Horse Heaven Hills, 8-mi. SW of Kennewick.

Satellite Earth Stations: Harris, 7.1-meter; Harris & Scientific-Atlanta receivers.

News Services: AP, Group W Newsfeed.

Ownership: See KIMA-TV, Yakima.

Began Operation: Dec. 28, 1954.

Represented (sales): Seltel Inc.; Art Moore Inc. (Pacific Northwest).

Represented (legal): Pepper & Corazzini.

Represented (engineering): Hammett & Edison Inc.

Personnel:

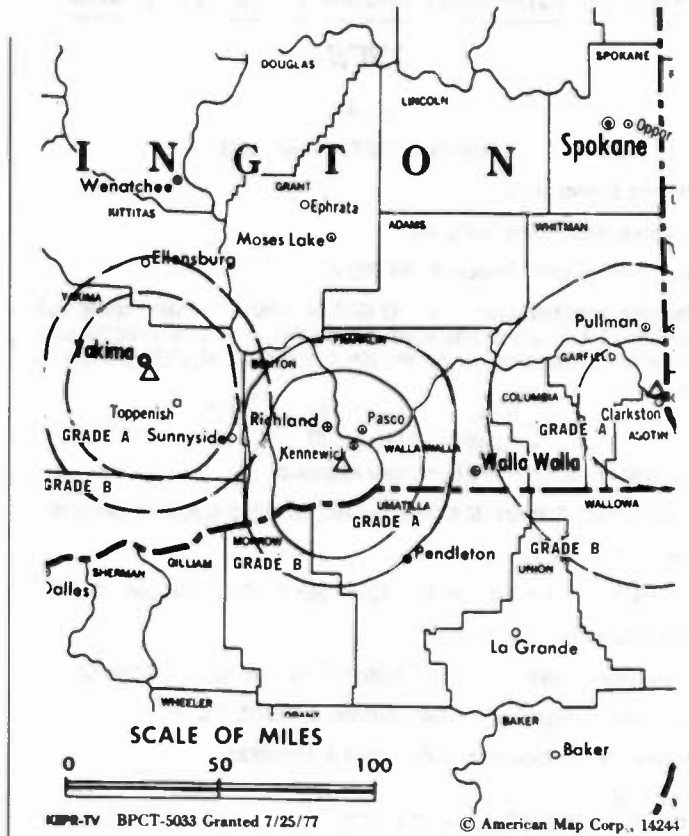
GARY NIEMAN, manager.
KEN CHRISTENSEN, news director.
DON ECKIS, chief engineer.

Rates: Sold in combination with KIMA-TV, Yakima.

NETWORK BASE HOURLY RATE: \$275.

Total Households: © MSI Consumer Market Data as of 1/1/85. TV Homes, TV% and Circulation © 1985 Arbitron. County coverage based on Arbitron study.

Net Weekly Circulation	State County	Total Households	TV Households	%
50% & Over	OREGON			
	Gilliam	800	700	88
	Morrow	3,000	2,800	93
	Umatilla	22,600	21,200	94
	WASHINGTON			
	Benton	46,600	45,100	97
	Franklin	13,700	13,300	97



Net Weekly Circulation	State County	Total Households	TV Households	%
50% & Over	Walla Walla	17,900	16,800	94
Between 25-49%	OREGON			
	Wheeler	600	600	100
Between 5-24%	WASHINGTON			
	Adams	4,900	4,700	96
Between 5-24%	OREGON			
	Sherman	800	800	100
	WASHINGTON			
	Columbia	1,600	1,500	94
	Grant	18,500	17,800	96
Station Totals		131,000	125,300	95
Net Weekly Circulation (1985)				83,300
Average Daily Circulation (1985)				52,800

Washington—Richland-Pasco-Kennewick

KNDU

Ch. 25

(Associated with KNDO, Yakima, WA)

Network Service: NBC.

Licensee: Columbia Empire Broadcasting Corp., 4608 S. 24th Ave., Yakima, WA 98901.

Studio: 3312 W. Kennewick Ave., Kennewick, WA; Box 2523, Tri-Cities, WA 99302.

Telephone: 509-783-6151.

Technical Facilities: Channel No. 25 (536-542 MHz). Authorized power: 677-kw max. & 550-kw horizontal visual, 67.7-kw max. & 55-kw horizontal aural. Antenna: 1351-ft. above av. terrain, 227.5-ft. above ground, 2415-ft. above sea level.

Latitude 46° 06' 11"
Longitude 119° 07' 47"

Transmitter: Jump Off Joe Butte, S of Kennewick, WA.

Satellite Earth Stations: Microdyne, 3.7-meter & 5.1-meter; Microdyne & M/A-Com receivers.

News Services: UPI, NBC.

Ownership: Same as KNDO, Yakima.

Began Operation: Oct. 10, 1961.

Represented (sales): Katz Television.

Represented (legal): Haley, Bader & Potts.

Personnel:

HUGH E. DAVIS, president.
ELLIOT KLEEMAN, vice president & general manager.
JERRY ROGERS, station & sales manager.
DAVE LLOYD, news director.
ED LYON, chief engineer.

Rates: Sold in combination with KNDO, Yakima.

NETWORK BASE HOURLY RATE: Bonus to KNDO, Yakima.

Total Households: © MSI Consumer Market Data as of 1/1/85. TV Homes, TV% and Circulation © 1985 Arbitron. County coverage based on Arbitron study.



Net Weekly Circulation	State County	Total Households	TV Households	%
50% & Over	WASHINGTON			
	Benton	46,600	45,100	97
	Franklin	13,700	13,300	97
	Walla Walla	17,900	16,800	94
Between 25-49%	OREGON			
	Morrow	3,000	2,800	93
Between 5-24%	WASHINGTON			
	Adams	4,900	4,700	96
	OREGON			
	Sherman	800	800	100
	WASHINGTON			
	Columbia	1,600	1,500	94
	Grant	18,500	17,800	96
Station Totals		131,000	125,300	95
Net Weekly Circulation (1985)				83,200
Average Daily Circulation (1985)				47,900

Net Weekly Circulation	State County	Total Households	TV Households	%
50% & Over	OREGON			
	Gilliam	800	700	88
	Umatilla	22,600	21,200	94
	Wheeler	600	600	100

Washington—Seattle

KING-TV

Ch. 5

Network Service: NBC.

Licensee: King Broadcasting Co., 333 Dexter N., Seattle 98109.

Studio: Television Center, 333 Dexter Ave. North, Seattle, WA 98109.

Telephone: 206-448-5555. TWX: 910-444-2010.

Technical Facilities: Channel No. 5 (76-82 MHz). Authorized power: 100-kw visual, 15.1-kw aural. Antenna: 820-ft. above av. terrain, 570-ft. above ground, 1000-ft. above sea level.

Latitude 47° 37' 55"
Longitude 122° 20' 59"

Transmitter: 301 Galer St.

Multichannel TV Sound: Stereo only.

Satellite Earth Stations: Scientific-Atlanta, 7-meter & 5-meter; Scientific-Atlanta & Harris receivers.

AM Affiliate: KING, 50-kw, 1090 kHz.

FM Affiliate: KING-FM, 100-kw, 98.1 MHz (No. 251), 700-ft.

News Services: AP, NBC, UPI.

Ownership: Dorothy S. Bullitt, 29%; Harriet Stimson Bullitt, 24.2%; Priscilla Bullitt Collins, 22.3%; Bullitt Foundation, 2.8%; Josiah Collins, 2.1%; 85 others, none with as much as 2%. King Bcstg. also owns & operates KREM-TV, Spokane, WA; KGW-TV-AM & KINK(FM), Portland, OR; KTVB, Boise, ID; KSFO & KYA(FM), San Francisco, CA.

Began Operation: Nov. 25, 1948, as KRSC-TV. Sold to present licensee August 1949 (Television Digest, Vol. 5:20, 23, 30).

Represented (sales): Blair Television.

Represented (legal): Fletcher, Heald & Hildreth.

Represented (engineering): Hammett & Edison Inc.

Personnel:

ANCIL H. PAYNE, president.
GEORGE V. WILLOUGHBY JR., v.p., corporate & legal, secretary.
ERIC S. BREMNER, vice president, broadcasting.
STURGES DORRANCE, vice president & general manager.
ROBERT GLOVER, general sales manager.
ARNOLD GOODER, local sales manager.
PAT CHAPPEL, program director.
JAN GRAY, director of marketing.
DONALD VARYU, news director.
TYRONE MORTENSEN, chief engineer.
CRAIG JOHNSTON, production manager.
JIM HEACOCK, operations manager.

Highest One Hour Rate: \$10,000.

Highest 30 Sec. Rate (Aug. 1, 1985): \$9000.

NETWORK BASE HOURLY RATE: \$1700.

Station also received in Canadian markets.

BBM Weekly Reach (Spring 1985): 1,445,000

Total Households: © MSI Consumer Market Data as of 1/1/85. TV Homes, TV% and Circulation © 1985 Arbitron. County coverage based on Arbitron study.

Net Weekly Circulation	State County	Total Households	TV Households	%
50% & Over	WASHINGTON			
	Chelan	18,700	17,900	96
	Clallam	22,100	21,200	96
	Douglas	9,200	8,900	97
	Grays Harbor	25,900	24,300	94



Net Weekly Circulation	State County	Total Households	TV Households	%
50% & Over	Island	18,500	18,100	98
	Jefferson	7,400	7,100	96
	King	530,400	512,100	97
	Kitsap	61,400	59,900	98
	Kittitas West	2,500	2,300	94
	Lewis	22,300	21,200	95
	Mason	13,600	13,200	97
	Pacific	7,400	6,900	94
	Pierce	193,300	188,400	97
	San Juan	4,000	3,800	95
	Skagit	26,500	25,500	96
	Snohomish	137,700	134,000	97
	Thurston	54,600	53,100	97
	Whatcom	43,200	41,400	96
Between 25-49%	OREGON			
	Clatsop	12,900	12,200	95
	WASHINGTON			
	Cowlitz	31,500	30,500	97
Grant	18,500	17,800	96	
Kittitas East	6,900	6,500	95	
Between 5-24%	OREGON			
	Gilliam	800	700	88
	Wasco	8,500	8,000	94
	WASHINGTON			
Adams	4,900	4,700	96	
Clark	77,700	75,700	97	
Wahkiakum	1,400	1,300	93	
Station Totals		1,361,800	1,316,700	96
Net Weekly Circulation (1985)			1,050,200	
Average Daily Circulation (1985)			611,600	

Washington—Seattle

KIRO-TV

Ch. 7

Network Service: CBS.

Licensee: KIRO Inc., Broadcast House, 2807 Third Ave., Seattle, WA 98111-7777.

Studio: 2807 Third Ave., Seattle, WA 98111-7777.

Telephone: 206-624-7077. TWX: 910-444-2233.

Technical Facilities: Channel No. 7 (174-180 MHz). Authorized power: 316-kw visual, 63.2-kw aural. Antenna: 820-ft. above av. terrain, 599-ft. above ground, 1013-ft. above sea level.

Latitude 47° 38' 01"
Longitude 122° 21' 20"

Transmitter: 1518 Queen Anne Ave. N.

Multichannel TV Sound: Stereo only.

Satellite Earth Stations: Scientific-Atlanta, 7-meter; Scientific-Atlanta receivers.

AM Affiliate: KIRO, 50-kw, 710 kHz.

FM Affiliate: KSEA, 100-kw, 100.7 MHz (No. 264), 730-ft.

News Services: AP, UPI.

Ownership: Bonneville International Corp., 99.91%. Bonneville International is owned by the Church of Jesus Christ of Latter-Day Saints (Mormon). There are approx. 6 other stockholders, none owning as much as 1%. For other interests, see KSL-TV, Salt Lake City.

Began Operation: Feb. 8, 1958. Sale of control to present owner by Saul Haas and associates approved Dec. 17, 1963 by FCC (Television Digest, Vol. 3:51).

Represented (sales): Petry Television Inc.

Represented (legal): Wilkinson, Barker, Knauer & Quinn; Preston, Thorgrimson, Ellis & Holman (Seattle).

Personnel:

KENNETH L. HATCH, president, KIRO Inc.
A. F. MLADENICH, senior vice president.
GLENN C. WRIGHT, vice president & general manager.
JOHN NORDEN, vice president & national sales manager.
MICHAEL POTH, vice president & director of sales.
NICK FREEMAN, v.p., video & technical operations & production services.
JUDY LAW, vice president & program director.
CHARLES MORRIS, engineering director.
RICHARD JACOBY, production manager.
DEB DRAPIN, operations/traffic director.
BERNICE BELLAMY, assistant v.p. & director of community affairs.

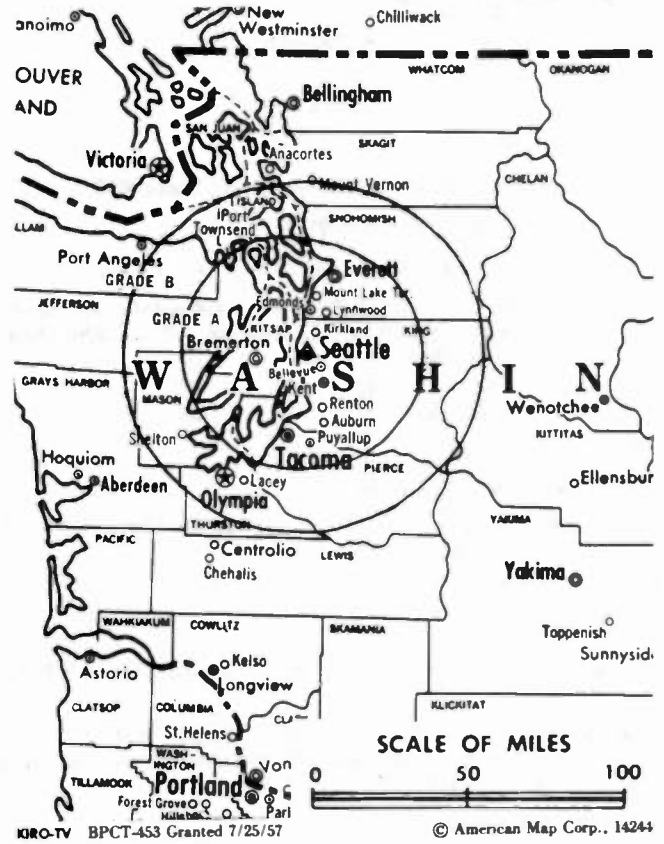
NETWORK BASE HOURLY RATE: \$1549.

Station also received in Canadian markets.

BBM Weekly Reach (Spring 1985): 1,128,000

Total Households: © MSI Consumer Market Data as of 1/1/85. TV Homes, TV% and Circulation © 1985 Arbitron. County coverage based on Arbitron study.

Net Weekly Circulation	State County	Total Households	TV Households	%
WASHINGTON				
50% & Over	Chelan	18,700	17,900	96
	Clallam	22,100	21,200	96
	Douglas	9,200	8,900	97
	Grays Harbor	25,900	24,300	94



Net Weekly Circulation	State County	Total Households	TV Households	%
50% & Over				
	Island	18,500	18,100	98
	Jefferson	7,400	7,100	96
	King	530,400	512,100	97
	Kitsap	61,400	59,900	98
	Kittitas West	2,500	2,300	94
	Lewis	22,300	21,200	95
	Mason	13,600	13,200	97
	Pierce	193,300	188,400	97
	San Juan	4,000	3,800	95
	Skagit	26,500	25,500	96
	Snohomish	137,700	134,000	97
	Thurston	54,600	53,100	97
	Whatcom	43,200	41,400	96
Between 25-49%				
WASHINGTON				
	Kittitas East	6,900	6,500	95
	Pacific	7,400	6,900	94
Between 5-24%				
WASHINGTON				
	Adams	4,900	4,700	96
	Cowlitz	31,500	30,500	97
	Grant	18,500	17,800	96
	Wahkiakum	1,400	1,300	93
Station Totals		1,261,900	1,220,100	96
Net Weekly Circulation (1985)				956,100
Average Daily Circulation (1985)				494,700

Washington—Seattle

KOMO-TV

Ch. 4

Network Service: ABC.

Licensee: Fisher Broadcasting Inc., 100 4th Ave. N., Seattle 98109.

Studio: 100 4th Ave. N., Seattle, WA 98109.

Telephone: 206-443-4000. TWX: 910-444-2251.

Technical Facilities: Channel No. 4 (66-72 MHz). Authorized power: 100-kw visual, 16.2-kw aural. Antenna: 810-ft. above av. terrain, 550-ft. above ground, 1006-ft. above sea level.

Latitude 47° 37' 55"
Longitude 122° 21' 09"

Transmitter: 157 Galer St.

Multichannel TV Sound: Stereo only.

Satellite Earth Stations: Transmit/receive; Scientific-Atlanta, 10-meter; Scientific-Atlanta receivers.

AM Affiliate: KOMO, 50-kw, 1000 kHz.

News Services: AP, UPI.

Ownership: Fisher Companies Inc. Fisher Bcstg. Inc. is also licensee of KATU, Portland, OR.

Began Operation: Dec. 10, 1953. Sale of 1/3 to Fisher's Blend Station (making it 100% owner) by Theodore Gamble & C. Howard Lane consummated in April 1959 (Television Digest, Vol. 15:16).

Represented (sales): Katz Television.

Represented (legal): Fisher, Wayland, Cooper & Leader.

Represented (engineering): A. D. Ring & Associates.

Personnel:

W. W. WARREN, chairman of the board.
JOHN BEHNKE, president & chief executive officer.
JAY W. GIESA, exec. vice president, broadcasting.
ED LACKNER, vice president, corporate affairs.
MONTY GRAU, vice president & general manager.
PHELPS FISHER, vice president & director of marketing.
PATRICK SCOTT, vice president & station manager.
SCOTT HAYNER, general sales manager.
DAVID S. BINGHAM, local sales manager.
MIKE EGUCHI, national sales manager.
RICHARD WARSINSKE, program manager.
LOIS MATHESON, director of television news.
DON WILKINSON, director of engineering.
JACK DAVID, promotion & press relations manager.

Highest One Hour Rate: \$10,000.

Highest 30 Sec. Rate: \$4800.

NETWORK BASE HOURLY RATE: \$2000.

Station also received in Canadian markets.

BBM Weekly Reach (Spring 1985): 1,322,000

Total Households: © MSI Consumer Market Data as of 1/1/85. TV Homes, TV% and Circulation © 1985 Arbitron. County coverage based on Arbitron study.

Net Weekly Circulation	State County	Total Households	TV Households	%
50% & Over	WASHINGTON			
	Chelan	18,700	17,900	96
	Clallam	22,100	21,200	96
	Grays Harbor	25,900	24,300	94



Net Weekly Circulation	State County	Total Households	TV Households	%
50% & Over	Island	18,500	18,100	98
	Jefferson	7,400	7,100	96
	King	530,400	512,100	97
	Kitsap	61,400	59,900	98
	Kittitas West	2,500	2,300	94
	Lewis	22,300	21,200	95
	Mason	13,600	13,200	97
	Pacific	7,400	6,900	94
	Pierce	193,300	188,400	97
	San Juan	4,000	3,800	95
	Skagit	26,500	25,500	96
	Snohomish	137,700	134,000	97
	Thurston	54,600	53,100	97
Whatcom	43,200	41,400	96	
Between 25-49%	WASHINGTON			
	Cowlitz	31,500	30,500	97
	Douglas	9,200	8,900	97
	Kittitas East	6,900	6,500	95
Between 5-24%	OREGON			
	Clatsop	12,900	12,200	95
	Wasco	8,500	8,000	94
WASHINGTON	Grant	18,500	17,800	96
	Station Totals	1,277,000	1,234,300	96
Net Weekly Circulation (1985)				1,039,400
Average Daily Circulation (1985)				613,800

Washington—Tacoma

KCPQ

Ch. 13

Network Service: None, independent.

Licensee: Kelly Television Co., Box 98828, Tacoma, WA 98499.

Studio: 4400 Steilacoom Blvd., Tacoma, WA 98499.

Telephone: 206-582-8613.

Technical Facilities: Channel No. 13 (210-216 MHz). Authorized power: 316-kw visual, 31.6-kw aural. Antenna: Circularly polarized, 2000-ft. above av. terrain, 708-ft. above ground, 2395-ft. above sea level.

Latitude 47° 32' 53"
Longitude 122° 48' 22"

Transmitter: Gold Mtn., 6.5-mi. W of Bremerton.

Satellite Earth Stations: Scientific-Atlanta, 10-meter (2) & 2-meter; M/A-Com receivers.

News Service: CNN.

Ownership: Jon S. Kelly & Robert E. Kelly, 45% each as general partners; 5% each as limited partners. For other interests, see KCRA-TV, Sacramento, CA.

Began Operation: Aug. 2, 1953 as a commercial station. Left air Dec. 13, 1974. Sale to Clover Park School District No. 400 approved by FCC Sept. 9, 1975. Resumed operation as an educational station Jan. 4, 1976. Sale to present owners approved by FCC Dec. 4, 1979. Resumed operation as a commercial station Nov. 4, 1980.

Represented (sales): MMT Sales Inc.

Represented (legal): Koteen & Naftalin.

Represented (engineering): Jules Cohen & Associates.

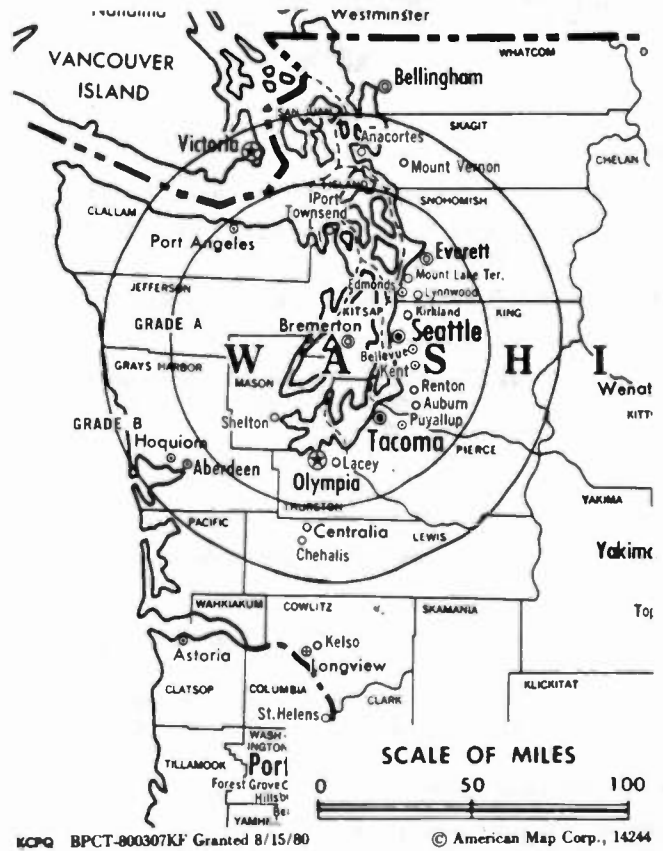
Personnel:

- ROBERT KELLY, partner & general manager.
- DAN JENSEN, station manager.
- THOMAS FRENCH, business manager.
- LLOYD LOW, general sales manager.
- DENNIS McCORMICK, national sales manager.
- KARLA BARTON, local sales manager.
- BOB GALVIN, promotion manager.
- PHIL SAMUELS, news manager.
- MARLENE GOTTFRIED, accounting supervisor.
- LEE PINSKI, chief engineer.

Highest 30 Sec. Rate (July 15, 1985): \$2000.

Total Households: © MSI Consumer Market Data as of 1/1/85. TV Homes, TV% and Circulation © 1985 Arbitron. County coverage based on Arbitron study.

Net Weekly Circulation	State County	Total Households	TV Households	%
50% & Over	WASHINGTON			
	Grays Harbor	25,900	24,300	94
	Island	18,500	18,100	98



Net Weekly Circulation	State County	Total Households	TV Households	%
50% & Over	Jefferson	7,400	7,100	96
	King	530,400	512,100	97
	Kitsap	61,400	59,900	98
	Mason	13,600	13,200	97
	Pierce	193,300	188,400	97
	Snohomish	137,700	134,000	97
	Thurston	54,600	53,100	97
Whatcom	43,200	41,400	96	
Between 25-49%	WASHINGTON			
	Clallam	22,100	21,200	96
	Lewis	22,300	21,200	95
	Pacific	7,400	6,900	94
	San Juan	4,000	3,800	95
Between 5-24%	WASHINGTON			
	Cowlitz	31,500	30,500	97
	Kittitas West	2,500	2,300	94
Wahkiakum	1,400	1,300	93	
Station Totals		1,203,700	1,164,300	96
Net Weekly Circulation (1985)				659,900
Average Daily Circulation (1985)				261,400

Washington—Seattle-Tacoma

KSTW

Ch. 11

Network Service: None, independent.

Licensee: Gaylord Broadcasting Co., Box 11411, Tacoma, WA 98411.

Studios & Offices: 2320 S. 19th St., Tacoma 98411; United Airlines Bldg., 2033 6th Ave., Seattle 98121.

Telephones: 206-572-5789, Tacoma; 206-682-0550, Seattle.

TWX: 910-441-2622, Tacoma.

Technical Facilities: Channel No. 11 (198-204 MHz). Authorized power: 316-kw visual, 43.7-kw aural. Antenna: 900-ft. above av. terrain, 637-ft. above ground, 1049-ft. above sea level.

Latitude 47° 36' 56"
Longitude 122° 18' 29"

Transmitter: 1715 E. Madison St., Seattle.

Satellite Earth Station: Andrew, 10-meter; Scientific-Atlanta receivers.

News Services: AP, INDX, INN.

Ownership: Gaylord Broadcasting Co. For other interests, see Group Ownership of TV Stations.

Began Operation: February 22, 1953. Sale to present owner by Tribune Publishing Co. approved by FCC Jan. 30, 1974 (Television Digest, Vol. 13:13; 14:5).

Represented (sales): TeleRep Inc.

Represented (legal): Pierson, Ball & Dowd.

Personnel:

BRUCE K. LUMPKIN, vice president & general manager.
DON LACY, assistant general manager.
KEVIN T. HALE, general sales manager.
PENNY TAYLOR, Seattle sales manager.
MARK DRISCOLL, national sales manager.
CURTIS M. HOLMAN, business manager.
JOE AGOSTINO, production manager.
PAUL CRITTENDEN, chief engineer.
JACK EDDY, news director.

Highest 30 Sec. Rate (July 15, 1985): \$1400.

Station also received in Canadian markets.

BBM Weekly Reach (Spring 1985): 709,000

Total Households: © MSI Consumer Market Data as of 1/1/85. TV Homes, TV% and Circulation © 1985 Arbitron. County coverage based on Arbitron study.

Net Weekly Circulation	State County	Total Households	TV Households	%
50% & Over	WASHINGTON			
	Grays Harbor	25,900	24,300	94
	Island	18,500	18,100	98
	Jefferson	7,400	7,100	96
	King	530,400	512,100	97
	Kitsap	61,400	59,900	98
	Kittitas West	2,500	2,300	94
	Lewis	22,300	21,200	95
	Mason	13,600	13,200	97
	Pierce	193,300	188,400	97
	Skagit	26,500	25,500	96
	Snohomish	137,700	134,000	97



Net Weekly Circulation	State County	Total Households	TV Households	%
50% & Over	Thurston	54,600	53,100	97
	Whatcom	43,200	41,400	96
Between 25-49%	IDAHO			
	Latah	10,700	10,300	96
	OREGON			
	Clatsop	12,900	12,200	95
	WASHINGTON			
	Benton	46,600	45,100	97
	Chelan	18,700	17,900	96
	Clallam	22,100	21,200	96
	Cowlitz	31,500	30,500	97
	Douglas	9,200	8,900	97
	Franklin	13,700	13,300	97
	Pacific	7,400	6,900	94
	San Juan	4,000	3,800	95
	Walla Walla	17,900	16,800	94
	Whitman	13,400	12,900	96
Yakima	66,200	63,300	96	
Between 5-24%	IDAHO			
	Kootenai	24,700	24,300	98
	WASHINGTON			
Okanogan	12,400	11,700	94	
Spokane	138,000	133,700	97	
Station Totals		1,586,700	1,533,400	96
Net Weekly Circulation (1985)			886,200	
Average Daily Circulation (1985)			412,000	

Washington—Seattle

KTZZ-TV

Ch. 22

Network Service: None, independent.

Grantee: Seattle Television Ltd. Partnership.

Studio: 945 Dexter Ave. N, Seattle, WA 98109.

Telephone: 206-282-2202.

Mailing Address: Box 2022, Seattle, WA 98111.

Technical Facilities: Channel No. 22 (518-524 MHz). Authorized power: 5000-kw max. visual, 500-kw max. aural. Antenna: 894-ft. above av. terrain, 637-ft. above ground, 1049-ft. above sea level.

Latitude 47° 36' 57"
Longitude 122° 18' 26"

Transmitter: 1618 18th Ave., Seattle.

Multichannel TV Sound: Stereo only.

Satellite Earth Station: Harris, 6.1-meter; Harris receivers.

News Service: AP.

Ownership: Channel 22 of Seattle Inc., gen. partner; Alden Television Inc. & Seattle TV 22 Ltd. Partnership, ltd. partners. C22S ownership: Seattle Bcstg. Corp., 100%. SBC is controlled by Michael R. Forman who also controls permittee of KTDZ-TV, Portland, OR; has 10% of KRLR(TV), Las Vegas, NV; owns applicants for Ch. 20, Denver, CO; Ch. 46, Green Valley, AZ; has interest in applicants for Ch. 51, Tolleson, AZ; Ch. 52, Fort Worth, TX & Cable TV operator in Marshall Islands. STV22LP ownership: J. Stephen Eaton & Media Capital Group Inc., gen. partners. MCGI ownership: James D. Moore & R. Daniel Vaughan. ATI ownership: Michael R. Forman, pres., 100%.

Began Operation: June 22, 1985.

Represented (sales): Seltel Inc.

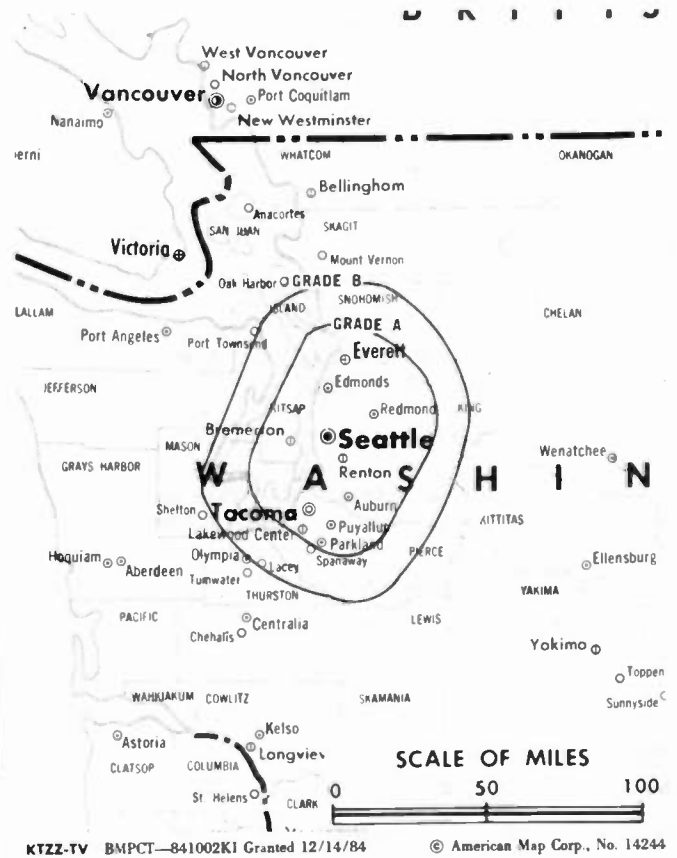
Represented (legal): Fly, Shuebruk, Gaguine, Boros, Schulkind & Braun.

Represented (engineering): Cohen & Dippell, P.C.

Personnel:

DEAN H. WOODRING, general manager.
TERRI WILLIAMS, station manager & national sales.
SANDY DELAUNEY, local sales manager.
WILLIAM HALL, program director.
BILL BIRNEY, marketing director.
KARL PAULSEN, engineering director.

Highest 30 Sec. Rate (Aug. 19, 1985): \$600.



BLACKBURN & COMPANY, INC.

**RADIO • TV • CATV • NEWSPAPER BROKERS
NEGOTIATIONS • FINANCING • APPRAISALS**

CHICAGO	333 N. Michigan Ave., 60601	(312) 346-6460
WASHINGTON, D.C.	1111 19th St., N.W., 20036	(202) 331-9270
ATLANTA	400 Colony Sq., #1004, 30361	(404) 892-4655
BEVERLY HILLS	9465 Wilshire Blvd., 90212	(213) 274-8151

Washington—Spokane

KAYU-TV

Ch. 28

Network Service: None, independent.

Licensee: KAYU-TV Partners Ltd.

Studio: S. 4600 Regal, Spokane, WA 99223.

Telephone: 509-448-2828.

Mailing Address: Box 8115, Spokane, WA 99203.

Technical Facilities: Channel No. 28 (560-566 MHz). Authorized power: 1198.4-kw visual, 239.662-kw aural. Antenna: 2000-ft. above av. terrain, 823-ft. above ground, 4399-ft. above sea level.

Latitude 47° 34' 44"
Longitude 117° 17' 46"

Holds CP for change to 2400-kw max. visual, 120-kw max. aural, 2000-ft above av. terrain, 823-ft. above ground, 4399-ft. above sea level, lat. 47° 34' 44", long. 117° 17' 46"; transmitter to 3-mi. SE of Spokane on Krell Hill. BPCT-840316KJ.

Transmitter: 3-mi. SE of Spokane on Krell Hill.

Satellite Earth Stations: 3 in operation.

News Service: INN.

Ownership: KAYU-TV Partners Ltd., Robert J. Hamacher, general partner.

Began Operation: Oct. 31, 1982.

Represented (sales): TeleRep Inc.

Represented (legal): Pepper & Corazzini.

Personnel:

ROBERT HAMACHER, president & general manager.
MARK FLAHERTY, programming.
ROBERTA FOX, business manager.
D. LANE GUIN, sales manager.
RONALD VALLEY, director of engineering.
LOUISE HANSEN, director of promotion.

Highest 30 Sec. Rate (July 16, 1985): \$150.

Total Households: © MSI Consumer Market Data as of 1/1/85. TV Homes, TV% and Circulation © 1985 Arbitron. County coverage based on Arbitron study.

Net Weekly Circulation	State County	Total Households	TV Households	%
50% & Over	WASHINGTON			
	Spokane	138,000	133,700	97
Between 25-49%	IDAHO			
	Benewah	3,200	3,100	97
	Kootenai	24,700	24,300	98
	Latah	10,700	10,300	96

I C O L U M B I A

○Penticton



KAYU-TV BPCT-840316KJ Granted 5/29/84

© American Map Corp., No. 14244

Net Weekly Circulation	State County	Total Households	TV Households	%
Between 25-49%	WASHINGTON			
	Columbia	1,600	1,500	94
	Garfield	1,000	900	90
	Lincoln	3,800	3,700	97
	Stevens	11,400	10,800	95
Between 5-24%	IDAHO			
	Bonner	9,900	9,600	97
	Shoshone	6,500	6,300	97
WASHINGTON	Adams	4,900	4,700	96
	Chelan	18,700	17,900	96
	Douglas	9,200	8,900	97
	Franklin	13,700	13,300	97
	Grant	18,500	17,800	96
	Pend Oreille	3,400	3,300	97
	Whitman	13,400	12,900	96
Station Totals		292,600	283,000	96
Net Weekly Circulation (1985)			108,800	
Average Daily Circulation (1985)			48,200	

Washington—Spokane

KHQ-TV

Ch. 6

Network Service: NBC.

Licensee: KHQ Inc., 4202 South Regal St., Box 8088, Spokane 99203.

Studio: 4202 S. Regal St., Spokane.

Mailing Address: Box 8088, Spokane, WA 99203.

Telephone: 509-448-4666. TWX: 510-773-1830.

Technical Facilities: Channel No. 6 (82-88 MHz). Authorized power: 87.1-kw visual, 17.4-kw aural. Antenna: 2150-ft. above av. terrain, 904-ft. above ground, 4549-ft. above sea level.

Latitude 47° 34' 53.4"
Longitude 117° 17' 46.6"

Transmitter: Tower Mountain, 3.25-mi. SE of Spokane.

Multichannel TV Sound: Stereo only.

Satellite Earth Stations: Scientific-Atlanta, 7-meter; Scientific-Atlanta receivers.

AM Affiliate: KLSN, 5-kw, 590 kHz (NBC).

FM Affiliate: KISC, 94-kw, 98.1 MHz (No. 251), 2031-ft.

News Service: AP.

Map Note: Contours calculated by revised Sec. 73.699 of FCC Rules not available.

Ownership: Cowles Publishing Co. KHQ Inc. officers: J. Birney Blair, pres.; Michael K. Nielsen, secy.-treas.

Began Operation: Dec. 20, 1952.

Represented (sales): Katz Television.

Represented (legal): Wiley & Rein.

Represented (engineering): Cohen & Dippell.

Personnel:

J. BIRNEY BLAIR, president & general manager.
JACK REBER, vice president & general sales manager.
DON CARMICHAEL, operations manager.
LARRY GANTS, program director & promotion manager.
WILLIAM ISBELL, chief engineer.
DEAN MELL, news director.

Highest 30 Sec. Rate (July 15, 1985): \$800.

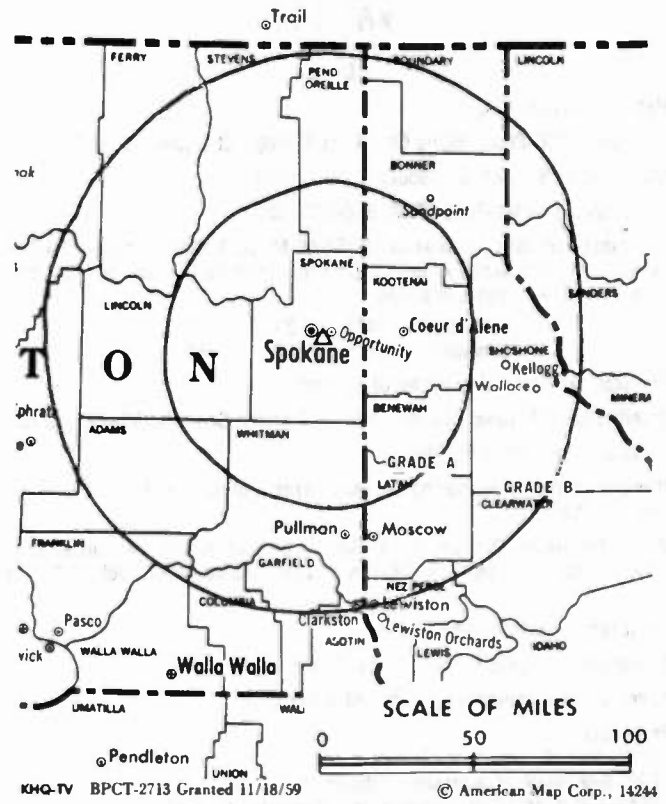
NETWORK BASE HOURLY RATE: \$1100.

Station also received in Canadian markets.

BBM Weekly Reach (Spring 1985): 1,027,000

Total Households: © MSI Consumer Market Data as of 1/1/85. TV Homes, TV% and Circulation © 1985 Arbitron. County coverage based on Arbitron study.

Net Weekly Circulation	State County	Total Households	TV Households	%
50% & Over	IDAHO			
	Benewah	3,200	3,100	97
	Bonner	9,900	9,600	97
	Boundary	2,700	2,600	96
	Clearwater	3,600	3,500	97
	Idaho	5,500	5,200	95
	Kootenai	24,700	24,300	98
	Latah	10,700	10,300	96
	Lewis	1,500	1,500	100
	Nez Perce	12,800	12,500	98
	Shoshone	6,500	6,300	97
	MONTANA			
	Glacier	3,500	3,300	94
	Hill	6,700	6,500	97
	Lincoln	6,200	5,900	95
OREGON				
Union	9,000	8,400	93	
Wallowa	3,100	2,900	93	
WASHINGTON				
Adams	4,900	4,700	96	
Asotin	6,800	6,600	97	



Net Weekly Circulation	State County	Total Households	TV Households	%
50% & Over	Chelan	18,700	17,900	96
	Columbia	1,600	1,500	94
	Douglas	9,200	8,900	97
	Ferry	2,200	2,100	95
	Garfield	1,000	900	90
	Grant	18,500	17,800	96
	Lincoln	3,800	3,700	97
	Okanogan	12,400	11,700	94
	Pend Oreille	3,400	3,300	97
	Spokane	138,000	133,700	97
	Stevens	11,400	10,800	95
	Walla Walla	17,900	16,800	94
Whitman	13,400	12,900	96	

Net Weekly Circulation	State County	Total Households	TV Households	%
Between 25-49%	MONTANA			
	Cascade	30,700	30,100	98
	Flathead	21,500	20,800	97
	Mineral	1,400	1,400	100
	Missoula	31,800	30,700	97
	Sanders	3,600	3,400	94
Valley	3,700	3,500	95	
OREGON				
Baker	6,300	6,000	94	
WASHINGTON				
Franklin	13,700	13,300	97	

Net Weekly Circulation	State County	Total Households	TV Households	%
Between 5-24%	MONTANA			
	Lake	7,500	7,300	97
	Ravalli	9,700	9,400	97
Toole	2,300	2,200	96	
OREGON				
Umatilla	22,600	21,200	94	
WASHINGTON				
Benton	46,600	45,100	97	

Station Totals	574,200	553,600	96
Net Weekly Circulation (1985)		357,100	
Average Daily Circulation (1985)		213,000	

Washington—Spokane

KREM-TV

Ch. 2

Network Service: CBS.

Licensee: KING Broadcasting Co., 4103 S. Regal St., Spokane 99203.

Studio: 4103 S. Regal St., Spokane, WA 99203.

Telephone: 509-448-2000. TWX: 510-773-1833.

Technical Facilities: Channel No. 2 (54-60 MHz). Authorized power: 84.7-kw visual, 15.5-kw aural. Antenna: 2203-ft. above av. terrain, 969-ft. above ground, 4549-ft. above sea level.

Latitude 47° 35' 42"
Longitude 117° 17' 53"

Transmitter: 7-mi. SE of center of Spokane.

Satellite Earth Station: Scientific-Atlanta, 7-meter; Scientific-Atlanta receivers.

News Services: AP, UPI, CBS.

Ownership: King Broadcasting Co. For officers & other interests, see KING-TV, Seattle, WA.

Began Operation: Oct. 29, 1954. Sale to present owners by founder Louis Wasmer approved Sept. 25, 1957 by FCC (Television Digest, Vol. 13:28, 39, 51).

Represented (sales): Blair Television.

Represented (legal): Fletcher, Heald & Hildreth.

Represented (engineering): Hammett & Edison Inc.

Personnel:

ANCIL PAYNE, president (Seattle).
ERIC BREMNER, vice president, television (Seattle).
DENNIS WILLIAMSON, vice president & general manager.
JOHN ROWLAND, sales manager.
MEG ANTONIUS, program director.
JAN ALLEN, news director.
SCOTT BLAIR, operations manager.
WARREN PRITCHARD, chief engineer.
BARBARA NARGANG, business manager.
LINDA KUHNS, promotion manager.

Highest 30 Sec. Rate: (Sept. 1, 1984) \$1000.

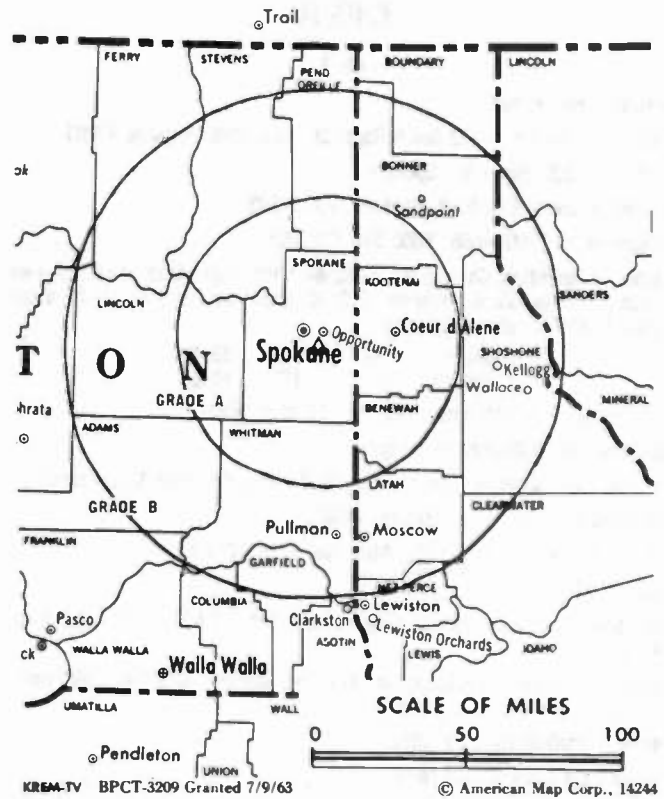
NETWORK BASE HOURLY RATE: \$875.

Station also received in Canadian markets.

BBM Weekly Reach (Spring 1985): 1,141,000

Total Households: © MSI Consumer Market Data as of 1/1/85. TV Homes, TV% and Circulation © 1985 Arbitron. County coverage based on Arbitron study.

Net Weekly Circulation	State County	Total Households	TV Households	%
50% & Over	IDAHO			
	Benewah	3,200	3,100	97
	Bonner	9,900	9,600	97
	Boundary	2,700	2,600	96
	Clearwater	3,600	3,500	97
	Idaho	5,500	5,200	95
	Kootenai	24,700	24,300	98
	Latah	10,700	10,300	96
	Lewis	1,500	1,500	100
	Nez Perce	12,800	12,500	98
	Shoshone	6,500	6,300	97
	MONTANA			
	Flathead	21,500	20,800	97
	Lincoln	6,200	5,900	95
	OREGON			
	Union	9,000	8,400	93
	Wallowa	3,100	2,900	93
	WASHINGTON			
	Adams	4,900	4,700	96
	Asotin	6,800	6,600	97
Chelan	18,700	17,900	96	



Net Weekly Circulation	State County	Total Households	TV Households	%
50% & Over	Columbia	1,600	1,500	94
	Douglas	9,200	8,900	97
	Ferry	2,200	2,100	95
	Garfield	1,000	900	90
	Grant	18,500	17,800	96
	Lincoln	3,800	3,700	97
	Okanogan	12,400	11,700	94
	Pend Oreille	3,400	3,300	97
	Spokane	138,000	133,700	97
	Stevens	11,400	10,800	95
	Whitman	13,400	12,900	96
Between 25-49%	MONTANA			
	Cascade	30,700	30,100	98
	Hill	6,700	6,500	97
	Missoula	31,800	30,700	97
	Sanders	3,600	3,400	94
Valley	3,700	3,500	95	
OREGON				
Baker	6,300	6,000	94	
WASHINGTON				
Walla Walla	17,900	16,800	94	
Between 5-24%	MONTANA			
	Lake	7,500	7,300	97
	Mineral	1,400	1,400	100
	Ravalli	9,700	9,400	97
	OREGON			
Umatilla	22,600	21,200	94	
WASHINGTON				
Benton	46,600	45,100	97	
Franklin	13,700	13,300	97	
Station Totals		568,400	548,100	96
Net Weekly Circulation (1985)			351,900	
Average Daily Circulation (1985)			198,600	

Washington—Spokane

KSKN

Ch. 22

Network Service: None, independent.

Grantee: Broadcast Vision Television, a Ltd. Partnership, E. 4022 Broadway, Spokane, WA 99202.

Studio: East 4022 Broadway, Spokane, WA 99202.

Telephone: 509-534-5756.

Technical Facilities: Channel No. 22 (518-524 MHz). Authorized power: 1396-kw max. visual, 139.6-kw max. aural. Antenna: 1959-ft. above av. terrain, 940-ft. above ground, 4549-ft. above sea level.

Latitude 47° 35' 42"
Longitude 117° 17' 53"

Transmitter: 7-mi. SE of Spokane.

Satellite Earth Station: Microdyne, 5-meter; Microdyne receivers.

News Service: CNN.

Ownership: General partners, 20%; limited partners, 80%. General partners: Broadcast Vision TV Inc., Lee Schulman & Arnold Mills, 33.3% each. BVTI ownership: Lee Schulman, pres. & Arnold Mills, secy.-treas., 50% each. Ltd. partners Art Greensfield; others to be named.

Began Operation: Dec. 18, 1983.

Represented (sales): Seitel Inc.

Represented (legal): Haley, Bader & Potts.

Represented (engineering): Edward F. Lorentz & Associates.

Personnel:

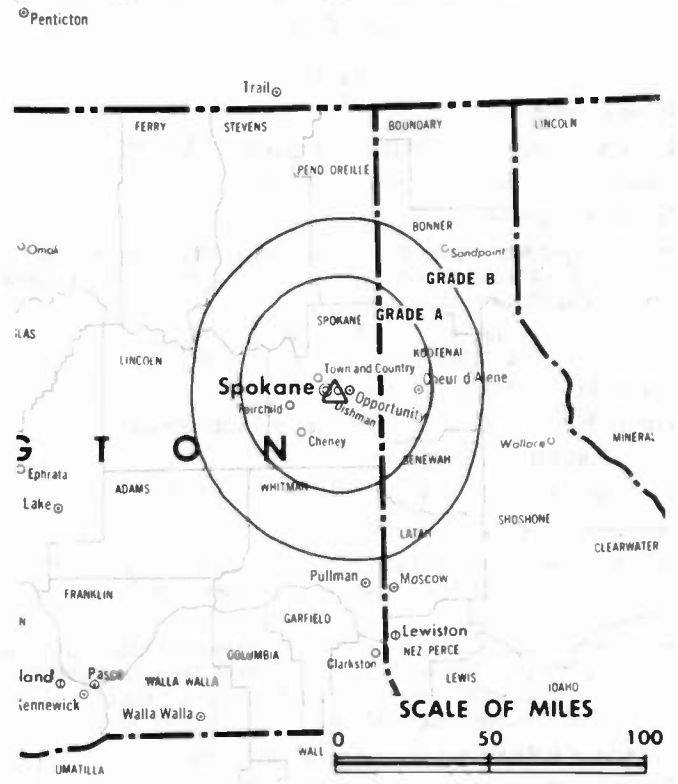
LEE SCHULMAN, president & general manager.
DICK WAGSCHAL, general sales manager.

Rates: Not available.

Total Households: © MSI Consumer Market Data as of 1/1/85. TV Homes, TV% and Circulation © 1985 Arbitron. County coverage based on Arbitron study.

Net Weekly Circulation	State County	Total Households	TV Households	%
Between 25-49%	WASHINGTON			
	Lincoln	3,800	3,700	97
	Spokane	138,000	133,700	97

H C O L U M B I A



KSKN BMPCT—821117KH Granted 3/16/83 © American Map Corp., No. 14244

Net Weekly Circulation	State County	Total Households	TV Households	%
Between 5-24%	IOAHO			
	Kootenai	24,700	24,300	98
	WASHINGTON			
	Stevens	11,400	10,800	95
	Whitman	13,400	12,900	96
Station Totals		191,300	185,400	96
Net Weekly Circulation (1985)			52,900	
Average Daily Circulation (1985)			18,600	

Washington—Spokane

KXLY-TV

Ch. 4

Network Service: ABC.

Licensee: Spokane TV Inc., West 500 Boone Ave., Spokane 99201.

Studio: West 500 Boone Ave., Spokane, WA 99201.

Telephone: 509-328-9084.

Technical Facilities: Channel No. 4 (66-72 MHz). Authorized power: 48-kw visual, 9.55-kw aural. Antenna: 3060-ft. above av. terrain, 153-ft. above ground, 6030-ft. above sea level.

Latitude 47° 55' 18"
Longitude 117° 06' 48"

Transmitter: Top of Mount Spokane.

Satellite Earth Stations: M/A-Com, 7-meter; M/A-Com receivers.

AM Affiliate: KXLY, 5-kw, 920 kHz.

FM Affiliate: KXLY-FM, 10-kw, 99.9 MHz (No. 260), 3008-ft.

News Services: AP, UPI, CNN, NIWS.

Ownership: Evening Telegram Co., 100%. Spokane TV Inc. also owns KTHI-TV, Fargo, ND and Apple Valley Bcstg. which operates KAPP(TV), Yakima & KVEW(TV), Kennewick, WA.

Began Operation: Jan. 16, 1953. Sale to present owners by Joseph Harris and Norman E. Alexander approved by FCC Jan. 17, 1962 (Television Digest, Vol. 17:34; 2:4, 6, 7). Sale to Harris and Alexander by Symons Bcstg. Co. (E. B. Craney) and Bing Crosby approved Jan. 6, 1954 (Vol. 9:49, 10:2).

Represented (sales): Harrington, Richter & Parsons Inc.

Represented (legal): Hennessey, Stambler & Siebert, P.C.

Represented (engineering): Jules Cohen & Associates.

Personnel:

STEPHEN R. HERLING, vice president & general manager.
TED BRAVAKIS, general sales manager.
DARRELL BLUE, station manager.
DONALD POPE, director of engineering.

Highest 30 Sec. Rate: \$600.

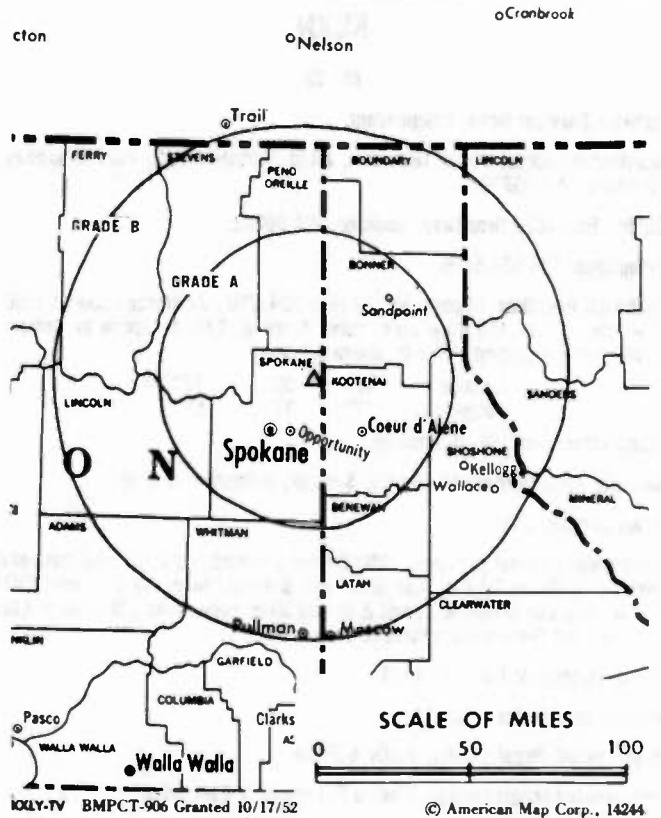
NETWORK BASE HOURLY RATE: \$675.

Station also received in Canadian markets.

BBM Weekly Reach (Spring 1985): 1,157,000

Total Households: © MSI Consumer Market Data as of 1/1/85. TV Homes, TV% and Circulation © 1985 Arbitron. County coverage based on Arbitron study.

Net Weekly Circulation	State County	Total Households	TV Households	%
50% & Over	IDAHO			
	Benewah	3,200	3,100	97
	Bonner	9,900	9,600	97
	Boundary	2,700	2,600	96
	Clearwater	3,600	3,500	97
	Idaho	5,500	5,200	95
	Kootenai	24,700	24,300	98
	Latah	10,700	10,300	96
	Lewis	1,500	1,500	100
	Nez Perce	12,800	12,500	98
	Shoshone	6,500	6,300	97
	MONTANA			
	Flathead	21,500	20,800	97
	Glacier	3,500	3,300	94
Hill	6,700	6,500	97	
Lincoln	6,200	5,900	95	
Mineral	1,400	1,400	100	
Sanders	3,600	3,400	94	
OREGON				
Union	9,000	8,400	93	
Wallowa	3,100	2,900	93	



Net Weekly Circulation	State County	Total Households	TV Households	%
50% & Over	WASHINGTON			
	Adams	4,900	4,700	96
	Asotin	6,800	6,600	97
	Chelan	18,700	17,900	96
	Columbia	1,600	1,500	94
	Douglas	9,200	8,900	97
	Ferry	2,200	2,100	95
	Garfield	1,000	900	90
	Grant	18,500	17,800	96
	Lincoln	3,800	3,700	97
	Okanogan	12,400	11,700	94
	Pend Oreille	3,400	3,300	97
	Spokane	138,000	133,700	97
	Stevens	11,400	10,800	95
Whitman	13,400	12,900	96	
Between 25-49%	MONTANA			
	Cascade	30,700	30,100	98
	Missoula	31,800	30,700	97
	Toole	2,300	2,200	96
OREGON	Baker	6,300	6,000	94
	WASHINGTON			
Franklin	13,700	13,300	97	
Walla Walla	17,900	16,800	94	
Between 5-24%	MONTANA			
	Lake	7,500	7,300	97
	Ravalli	9,700	9,400	97
	OREGON			
Umatilla	22,600	21,200	94	
WASHINGTON				
Benton	46,600	45,100	97	
Station Totals		570,500	550,100	96
Net Weekly Circulation (1985)			358,000	
Average Daily Circulation (1985)			209,600	

Washington—Tacoma

KTBW-TV

(formerly KQFB)

Ch. 20

Network Service: None, independent.

Licensee: Trinity Broadcasting of Washington, Box A, Santa Ana, CA 92711.

Studio: 2607 Bridgeport Way W., Suite 2K, Tacoma, WA 98446.

Telephone: 206-565-7770.

Technical Facilities: Channel No. 20 (506-512 MHz). Authorized power: 3516-kw max. visual, 352-kw max. aural. Antenna: 1611-ft. above av. terrain, 294-ft. above ground, 1964-ft. above sea level.

Latitude 47° 32' 50"
Longitude 122° 47' 39"

Transmitter: Gold Mtn., 6-mi. W of Bremerton.

Satellite Earth Station: In operation; Scientific-Atlanta receivers.

News Service: TBN Network Feed.

Ownership: Trinity Bcstg. Network Inc. For other interests, see Group Ownership of TV Stations.

Began Operation: March 30, 1984. Sale to present owner by Family Bcstg. Co. approved by FCC Oct. 25, 1984.

Represented (legal): May, Dunne & Gay.

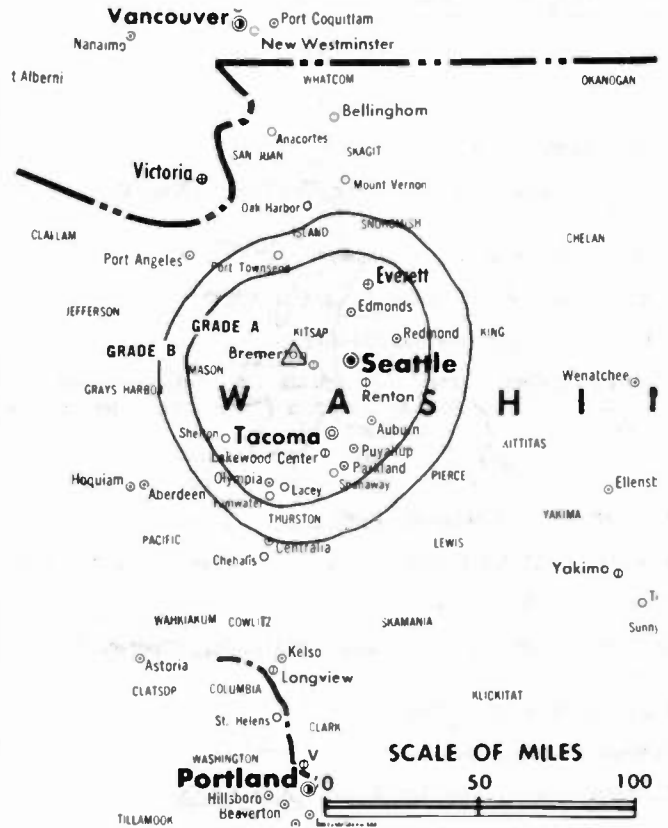
Represented (engineering): Smith & Powstenko.

Personnel:
PAUL GRAY, general manager.

Highest One Hour Rate: \$500.

Highest 30 Sec. Rate (July 18, 1985): \$60.

Total Households: © MSI Consumer Market Data as of 1/1/85. TV Homes, TV% and Circulation © 1985 Arbitron. County coverage based on Arbitron study.



KTBW-TV BMPCT—830926KE Granted 2/10/84 © American Map Corp., No. 14244

Net Weekly Circulation	State County	Total Households	TV Households	%
Between 5-24%	WASHINGTON San Juan	4,000	3,800	95
Station Totals		4,000	3,800	95
Net Weekly Circulation (1985)				8,500
Average Daily Circulation (1985)				3,900

Washington—Vancouver

KPDX

Ch. 49

Network Service: None, independent.

Licensee: Columbia River Television Inc., One Columbia River, Vancouver, WA 98660.

Studio: One Columbia River, Vancouver.

Business Office: 910 N.E. Union, Portland, OR 97232.

Telephones: 206-254-4949; 503-239-4949.

Technical Facilities: Channel No. 49 (680-686 MHz). Authorized power: 2630-kw max. visual, 263-kw max. aural. Antenna: 1780-ft. above av. terrain, 1081-ft. above ground, 2021-ft. above sea level.

Latitude 45° 31' 22"
Longitude 122° 45' 07"

Transmitter: 211 NW Miller Rd., Portland, OR.

Satellite Earth Station: Scientific-Atlanta, 7-meter; Scientific-Atlanta receivers.

News Service: INN.

Ownership: Camelia City Telecasters Inc., see KTXL(TV), Sacramento-Stockton, CA.

Began Operation: Oct. 1, 1983.

Represented (sales): MMT Sales Inc.

Represented (legal): Arent, Fox, Kintner, Plotkin & Kahn.

Represented (engineering): Hammett & Edison Inc.

Personnel:

EDWARD C. BRANCA, vice president & general manager.
ROBERT TRYGSTAD, local sales manager.
DALE COLOMA, national sales manager.
BOB NELSON, chief engineer.

Highest One Hour Rate: \$5000.

Highest 30 Sec. Rate (Oct. 1985): \$1000.

Total Households: © MSI Consumer Market Data as of 1/1/85. TV Homes, TV% and Circulation © 1985 Arbitron. County coverage based on Arbitron study.

Net Weekly Circulation	State County	Total Households	TV Households	%
50% & Over	OREGON			
	Washington	104,700	102,400	98
	WASHINGTON			
	Clark	77,700	75,700	97



KPDJ BMPCT-83091SKH Granted 10/29/83 © American Map Corp., No. 14244

Net Weekly Circulation	State County	Total Households	TV Households	%
Between 25-49%	OREGON			
	Clackamas	91,100	88,200	97
	Columbia	13,700	13,200	96
	Marion	79,400	76,300	96
	Multnomah	237,800	229,100	96
	Polk	17,500	16,900	97
	WASHINGTON			
	Cowlitz	31,500	30,500	97
Between 5-24%	OREGON			
	Hood River	6,200	5,800	94
	Linn	34,800	33,500	96
	Wasco	8,500	8,000	94
	Yamhill	21,400	20,400	95
Station Totals		724,300	700,000	96
Net Weekly Circulation (1985)				306,100
Average Daily Circulation (1985)				136,500

Washington—Wenatchee

KCWT

Ch. 27

Network Service: None, Independent.

Licensee: KCWT-TV Ltd. Partnership, 32 N. Mission St., Wenatchee, WA 98801.

Studio: 32-B N. Mission St., Wenatchee, WA 98801.

Mailing Address: Box 2809, Wenatchee, WA 98801.

Telephone: 509-622-5298.

Technical Facilities: Channel No. 27 (548-554 MHz). Authorized power: 266.56-kw max. visual, 26.65-kw max. aural. Antenna: 1393-ft. above av. terrain, 174-ft. above ground, 3894-ft. above sea level.

Latitude 47° 19' 26"
Longitude 120° 13' 55"

Transmitter: Jump Off Ridge, 7-mi. SSW of Wenatchee.

Satellite Earth Station: Channel Master; Channel Master receivers.

News Services: CNN, UPI, INN.

Ownership: Jerry R. Martin, 61%; John D. & James D. Wallace, Ltd. partners, 15% each; Alfred Zweber, Ltd. partner, 5%; Fred Alan Ross, Ltd. partner, 4%. The Wallaces have interest in KQP-AM-FM, Wenatchee, WA.

Began Operation: April 9, 1984. Transfer of 51% to Jerry R. Martin by Fred Alan Ross approved by FCC Dec. 11, 1984.

Represented (sales): Adam Young Inc.

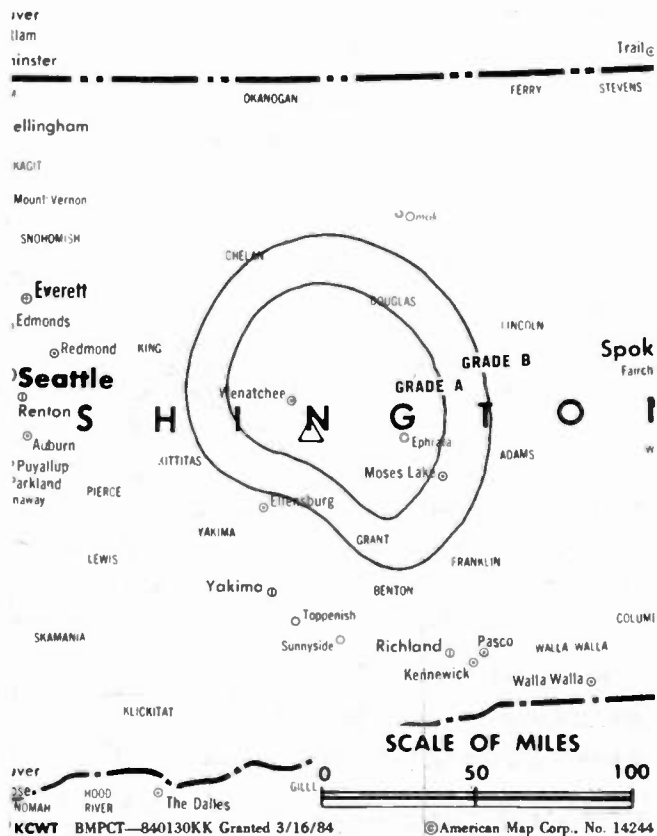
Represented (legal): Fisher, Wayland, Cooper & Leader.

Personnel:

TOM MAGUIRE, general manager.
ED POTOSHIK, general sales manager.
CHUCK ANDERSON, local sales manager.
JAN CARR, operations manager.
TY SANDERS, news director.

Highest 30 Sec. Rate (July 23, 1985): \$60.

Total Households: © MSI Consumer Market Data as of 1/1/85. TV Homes, TV% and Circulation © 1985 Arbitron. County coverage based on Arbitron study.



KCWT BNPCT-840130KK Granted 3/16/84 © American Map Corp., No. 14244

Net Weekly Circulation	State County	Total Households	TV Households	%
Between 25-49%	WASHINGTON Chelan	18,700	17,900	96
	Douglas	9,200	8,900	97
	Grant	18,500	17,800	96
Between 5-24%	WASHINGTON Franklin	13,700	13,300	97
Station Totals		60,100	57,900	96
Net Weekly Circulation (1985)			19,300	
Average Daily Circulation (1985)			8,800	

Washington—Yakima

KAPP

Ch. 35

(Operates satellite KVEW, Kennewick, WA)

Network Service: ABC.

Licensee: Apple Valley Bcstg. Co.

Studio: 1610 S. 24th Ave., Yakima, WA 98902.

Telephone: 509-453-0351.

Technical Facilities: Channel No. 35 (596-602 MHz). Authorized power: 646-kw max. & 257-kw horizontal visual, 64.6-kw max. & 25.7-kw horizontal aural. Antenna: 960-ft. above av. terrain, 175-ft. above ground, 2150-ft. above sea level.

Latitude 46° 31' 57"
Longitude 120° 30' 37"

Transmitter: Ahtanum Ridge.

News Service: UPI.

Ownership: Evening Telegram Co., 100%. See WISC-TV Madison, WI.

Began Operation: Sept. 21, 1970.

Represented (sales): Harrington, Righter & Parsons Inc.; The Tacher Co.

Represented (legal): Hennessey, Stambler & Siebert, P.C.

Represented (engineering): Jules Cohen & Associates.

Personnel:

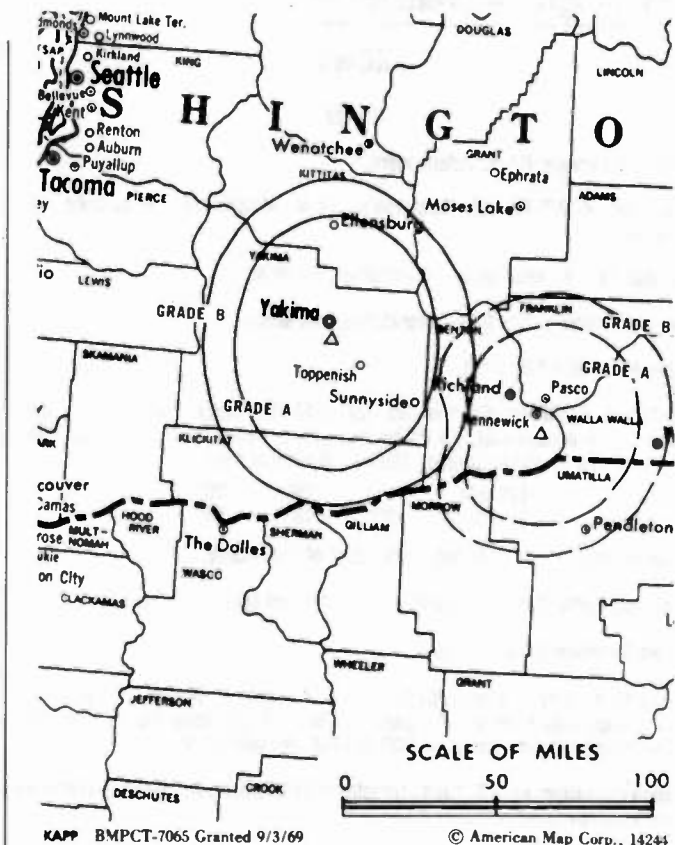
- ELIZABETH MURPHY BURNS, president.
- R. GARY PIERONE, vice president & general manager.
- RON SIMMONS, director, programming & operations.
- BOB COUCHMAN, chief engineer.
- JUDY ERNEST, national/regional sales manager.
- CRAIG WOOLSEY, production manager.
- KEN TONEY, promotion manager.

Highest 30 Sec. Rate (Sept. 19, 1984): \$750.

Note: Above rate includes KVEW, Kennewick.

NETWORK BASE HOURLY RATE: \$350.

Total Households: © MSI Consumer Market Data as of 1/1/85. TV Homes, TV% and Circulation © 1985 Arbitron. County coverage based on Arbitron study.



Net Weekly Circulation	State County	Total Households	TV Households	%
50% & Over	WASHINGTON			
	Kittitas East	6,900	6,500	95
	Yakima	66,200	63,300	96
Between 5-24%	WASHINGTON			
	Benton	46,600	45,100	97
Station Totals		119,700	114,900	95
Net Weekly Circulation (1985)				67,800
Average Daily Circulation (1985)				42,700

Washington—Yakima

KIMA-TV

Ch. 29

(Also operates associated stations KEPR-TV, Pasco, WA; KLEW-TV, Lewiston, ID)

Network Service: CBS.

Licensee: NWG Broadcasting Co., d/b as Cascade Broadcasting Co., Radio & Television Center, Box 702, Yakima 98907.

Studio: Radio & Television Center, 2801 Terrace Heights Dr.

Mailing Address: Box 702, Yakima, WA 98907.

Telephone: 509-575-0029. TWX: 510-777-5356.

Technical Facilities: Channel No. 29 (560-566 MHz). Authorized power: 490-kw max. & 380-kw horizontal visual, 87-kw max. & 6.76-kw horizontal aural. Antenna: 970-ft. above av. terrain, 166-ft. above ground, 2166-ft. above sea level.

Latitude 46° 31' 58"
Longitude 120° 30' 33"

Transmitter: Ahtanum Ridge.

Satellite Earth Stations: Harris, 6.3-meter; Harris & Scientific-Atlanta receivers.

News Services: AP, Group W Newsfeed.

Ownership: NWG Broadcasting Co. John Noel Jr., pres., 75%; Rodger D. Noel, 25%. NWG Bcstg. also owns KEPR-TV, Pasco, WA & KLEW-TV, Lewiston, ID.

Began Operation: July 19, 1953. Sale to present owners by Filmways Inc. approved by FCC Aug. 30, 1972 (*Television Digest*, Vol. 12:4). Previously, merger of Filmways Inc. & Cascade Bcstg. approved by FCC July 23, 1969. Sale to Cascade Bcstg. by A. W. Talbot and Ralph Sundquist, et al., approved Feb. 21, 1962 (Vol. 1:14).

Represented (sales): Settel Inc.; Art Moore Inc. (Northwest).

Represented (legal): Pepper & Corazzini.

Represented (engineering): Hammett & Edison Inc.

Personnel:

DALE HAZEN, vice president & general manager.
STU SEIBEL, program director.
MIKE RASTOVICH, director of engineering.
T. J. CLOSE, news director.
DOW LAMBERT, chief engineer.

Highest One Hour Rate: \$1500.

Highest 30 Sec. Rate (July 1, 1984): \$650.

Note: Rates include KEPR-TV, Pasco & KLEW-TV, Lewiston.



KIMA-TV BPCT-5034 Granted 7/25/77

© American Map Corp., 14244

NETWORK BASE HOURLY RATE: \$650.

Total Households: © MSI Consumer Market Data as of 1/1/85. TV Homes, TV% and Circulation © 1985 Arbitron. County coverage based on Arbitron study.

Net Weekly Circulation	State County	Total Households	TV Households	%
50% & Over	WASHINGTON			
	Kittitas East	6,900	6,500	95
	Yakima	66,200	63,300	96
Between 5-24%	WASHINGTON			
	Benton	46,600	45,100	97
Station Totals		119,700	114,900	95
Net Weekly Circulation (1985)			68,500	
Average Daily Circulation (1985)			48,100	

Washington—Yakima

KNDO

Ch. 23

(Also operates associated station KNOU, Richland-Pasco-Kennewick, WA)

Network Service: NBC.

Licensee: Columbia Empire Broadcasting Corp., 1608 S. 24th Ave., Yakima, WA 98901.

Studio: 1608 S. 24th Ave., Box 10028, Yakima, WA 98909.

Telephone: 509-248-2300.

Technical Facilities: Channel No. 23 (524-530 MHz). Authorized power: 500-kw max. & 389-kw horizontal visual, 63-kw max. & 38-kw horizontal aural. Antenna: 960-ft. above av. terrain, 159-ft. above ground, 2155-ft. above sea level.

Latitude 46° 31' 59"
Longitude 120° 30' 26"

Transmitter: Ahtanum Ridge, S of Yakima.

Satellite Earth Stations: Harris, 6.1-meter & 3.1-meter; Microdyne 3.7-meter; Harris & M/A-Com receivers.

News Services: UPI, NBC.

Ownership: Hugh E. Davis, pres., 100%. Also owns associated station KNOU, Richland-Pasco-Kennewick, WA & has interest in KMTR-TV, Eugene, OR.

Began Operation: Oct. 15, 1959. Sale to present owners by Ralph Tronsrud approved by FCC Feb. 1, 1961 (Television Digest, Vol. 16:34; 17:6).

Represented (sales): Katz Television.

Represented (legal): Haley, Bader & Potts.

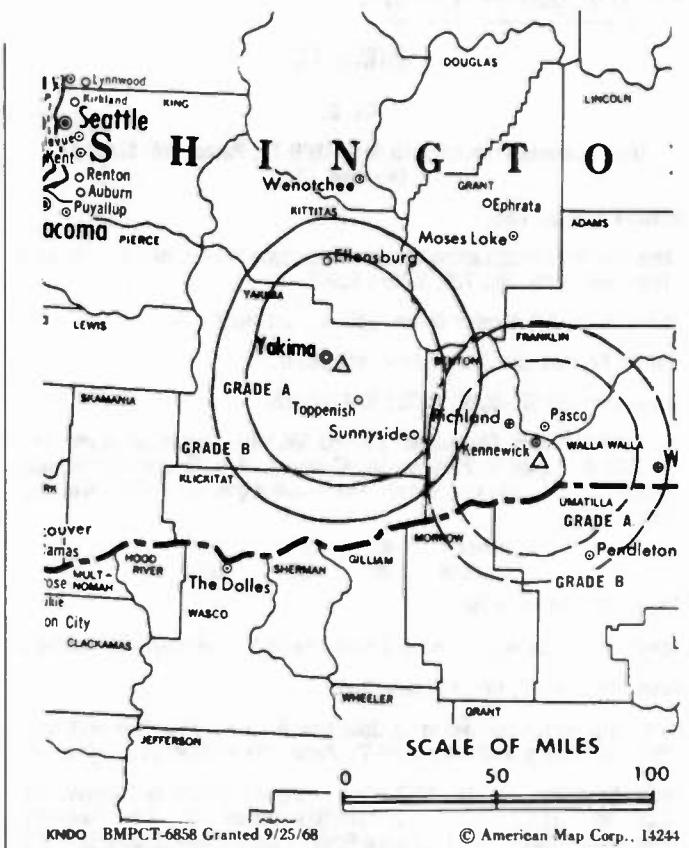
Personnel:

HUGH E. DAVIS, president.
ELLIOT KLEEMAN, vice president & general manager.
ROBERTA E. MACOMBER, business manager.
WAYNE WHITAKER, vice president & director of engineering.
ED EVANS, news director.

Rates: Not available.

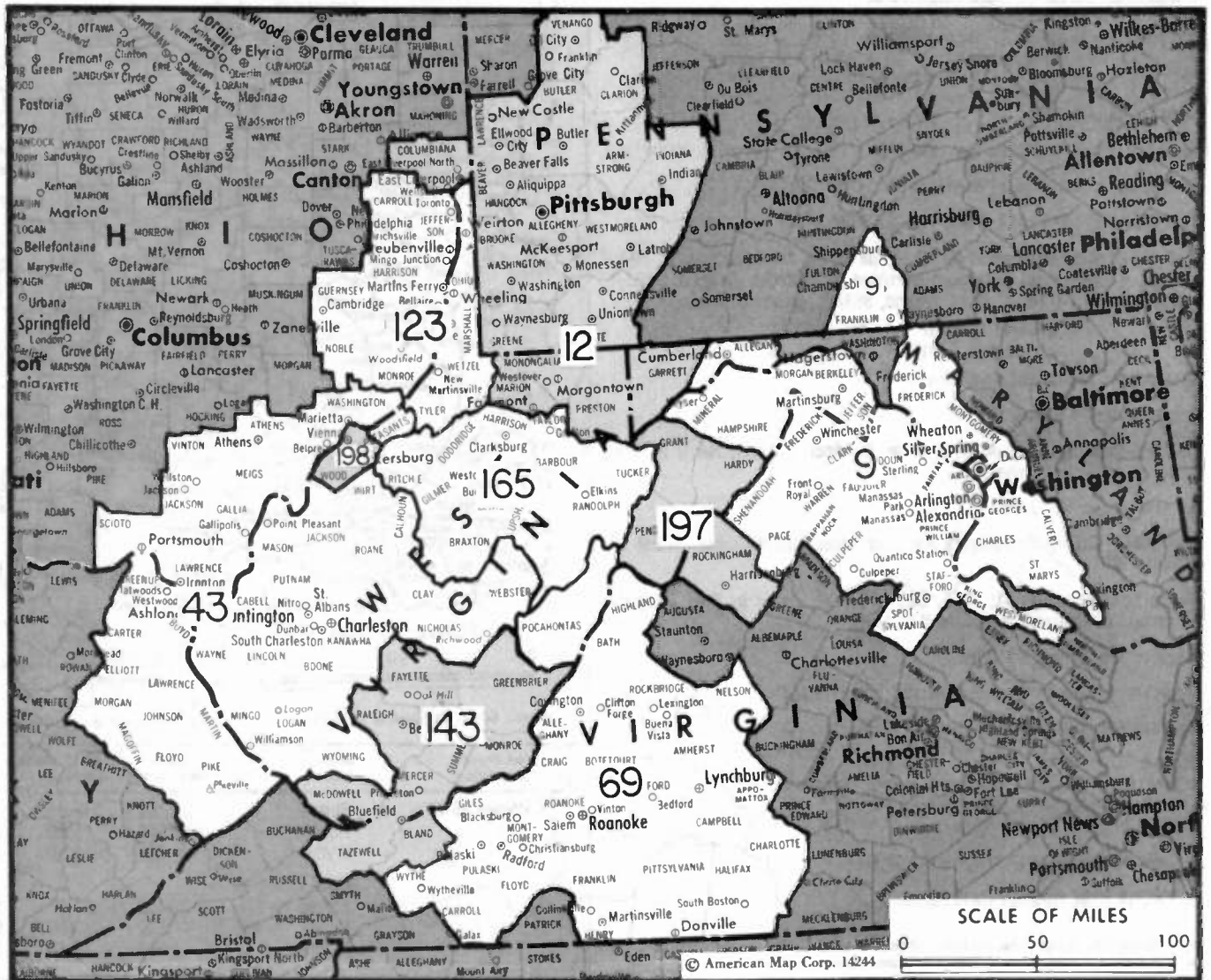
NETWORK BASE HOURLY RATE: \$600.

Total Households: © MSI Consumer Market Data as of 1/1/85. TV Homes, TV% and Circulation © 1985 Arbitron. County coverage based on Arbitron study.



KNDO BMPCT-6858 Granted 9/25/68 © American Map Corp., 14244

Net Weekly Circulation	State County	Total Households	TV Households	%
50% & Over	WASHINGTON			
	Kittitas East	6,900	6,500	95
	Yakima	66,200	63,300	96
Between 5-24%	WASHINGTON			
	Benton	46,600	45,100	97
	Franklin	13,700	13,300	97
Station Totals		133,400	128,200	96
Net Weekly Circulation (1985)				70,200
Average Daily Circulation (1985)				43,000



Market	Arbitron ADI TV Households	Rank	Market Area Commercial TV Stations
Washington, DC	1,490,000	9	WDCA-TV (20), WDMV-TV (9), WFTY (50), WJLA-TV (7), WRC-TV (4), WTJK (66), WTTG (5)
Pittsburgh, PA	1,229,000	12	KDKA-TV (2), WPCB-TV (40), WPGH-TV (53), WPTT-TV (22), WPXI (11), WTAE-TV (4)
Charleston-Huntington, WV	529,200	43	WCHS-TV (8), WOWK-TV (13), WSAZ-TV (3), WTSF (61), WVAH-TV (23)
Roanoke-Lynchburg, VA	348,300	69	WDBJ (7), WSET-TV (13), WSLS-TV (10)
Wheeling, WV-Steubenville, OH	165,800	123	WTOV-TV (9), WTRF-TV (7)
Bluefield-Beckley-Oak Hill, WV	141,600	143	WOAY-TV (4), WVVA (6)
Clarksburg-Weston, WV	85,100	165	WBOY-TV (12), WDTV (5), WLYJ (46)
Harrisonburg, VA	37,000	197	WHSV-TV (3)
Parkersburg, WV	34,700	198	WTAP-TV (15)

State Cross Reference List

Communities That Receive Programs of Stations That are Located Elsewhere

- WOAY-TV, Beckley —See Oak Hill, WV
- WOWK-TV, Charleston —See Huntington, WV
- WSAZ-TV, Charleston —See Huntington, WV
- WTSF, Charleston —See Ashland, KY
- WBOY-TV, Fairmont —See Clarksburg, WV

WCHS-TV, Huntington —See Charleston, WV

WTSF, Huntington —See Ashland, KY

WVAH-TV, Huntington —See Charleston, WV

WDTV, Weston —See Clarksburg, WV

WTOV-TV, Wheeling —See Steubenville, OH

West Virginia Station Status as of August 15, 1985

	VHF	UHF	TOTAL
Commercial Television Stations	8	3	11
Educational Television Stations	1	2	3
			14

West Virginia—Bluefield

WVVA

Ch. 6

Network Service: NBC.

Licensee: WVVA Television Inc., 130-138 S. Fifth St., Quincy, IL 62301.

Studio: Route 460 Bypass, Bluefield, WV 24701.

Telephone: 304-325-5487. TWX: 710-938-8380.

Technical Facilities: Channel No. 6 (82-88 MHz). Authorized power: 50-kw visual, 6.03-kw aural (maximum permitted for altitude). Antenna: 1220-ft. above av. terrain, 185-ft. above ground, 3837-ft. above sea level.

Latitude 37° 15' 21.31"
Longitude 81° 10' 55.43"

Transmitter: Top of East River Mtn.

Multichannel TV Sound: Yes.

Satellite Earth Stations: ADM, 5-meter; Gardiner, 6-meter; Harris 6-meter; Gardiner & Harris receivers.

News Services: NBC, AP.

Ownership: Quincy Newspapers Inc. For other interests, see WGEM-TV, Quincy, IL.

Began Operation: July 31, 1955. Sale to present owner by Daily Telegraph Printing Co. approved by FCC April 9, 1979.

Represented (sales): Seltel Inc.

Represented (legal): Wilkinson, Barker, Knauer & Quinn.

Represented (engineering): Lohnes & Culver.

Personnel:

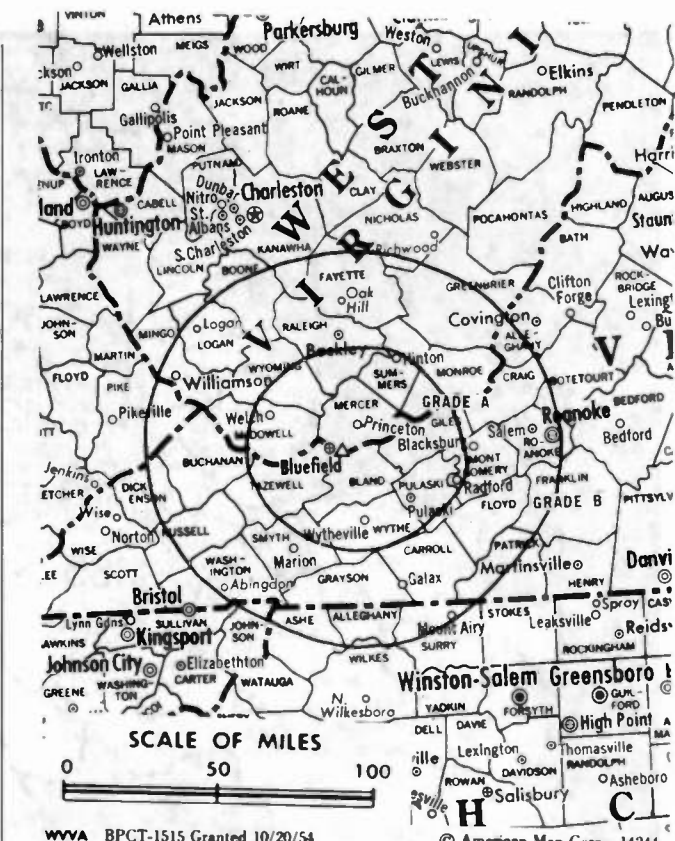
CHARLES WEBB, vice president & general manager.
RALPH M. OAKLEY, station manager.
KENNETH DICK, chief engineer.

Highest 30 Sec. Rate (July 1, 1985): \$600.

NETWORK BASE HOURLY RATE: \$850.

Total Households: © MSB Consumer Market Data as of 1/1/85. TV Homes, TV% and Circulation © 1985 Arbitron. County coverage based on Arbitron study.

Net Weekly Circulation	State County	Total Households	TV Households	%
50% & Over	VIRGINIA			
	Tazewell	18,400	18,100	98
	WEST VIRGINIA			
	Greenbrier	14,400	14,100	98
	Mc Dowell	16,100	15,800	98
	Mercer	28,000	27,700	99
	Monroe	4,600	4,400	96
	Raleigh	32,800	32,300	98
	Summers	5,500	5,300	96
	Wyoming	12,100	11,900	98
Between 25-49%	VIRGINIA			
	Bath	2,100	2,100	100
	Bland	2,300	2,200	96
	Buchanan	12,700	12,400	98
	Giles	6,200	6,100	98



WVVA BPCT-1515 Granted 10/20/54

© American Map Corp., 14244

Net Weekly Circulation	State County	Total Households	TV Households	%
Between 25-49%	Pulaski	13,100	12,900	98
	Russell	12,000	11,800	98
	Wythe	9,500	9,300	98
WEST VIRGINIA				
	Fayette	21,400	21,200	99
	Logan	17,200	17,000	99
	Pocahontas	3,600	3,400	94
KENTUCKY				
Between 5-24%	Pike	29,900	29,500	99
	VIRGINIA			
	Carroll	11,200	11,000	98
	Dickenson	7,100	7,000	99
	Floyd	4,400	4,300	98
Smyth	11,900	11,700	99	
Washington	24,100	23,800	99	
WEST VIRGINIA				
	Boone	10,800	10,700	99
	Clay	4,200	4,100	98
	Mingo	12,600	12,400	98
	Nicholas	10,300	10,200	99
Station Totals		358,500	352,700	98
Net Weekly Circulation (1985)			170,200	
Average Daily Circulation (1985)			104,700	

West Virginia—Charleston-Huntington

WCHS-TV

Ch. 8

Network Service: CBS.

Licensee: Rollins Telecasting Inc., Box 647, Atlanta, GA 30301.

Studio: 1111 Virginia St. E., Charleston, WV 25301.

Telephone: 304-346-5358. TWX: 710-930-8720.

Technical Facilities: Channel No. 8 (180-186 MHz). Authorized power: 158-kw visual, 19.1-kw aural. Antenna: 1236-ft. above av. terrain, 996-ft. above ground, 2046-ft. above sea level.

Latitude 38° 24' 27.9"
Longitude 81° 54' 13.3"

Transmitter: Coal Mtn., 3.5-mi. W of St. Albans, WV.

AM Affiliate: WCHS, 5-kw, 580 kHz (CBS).

FM Affiliate: WBES, 16-kw, 96.1 MHz (No. 241), 800-ft.

Satellite Earth Station: Scientific-Atlanta, 7-meter; Scientific-Atlanta receivers.

News Service: AP.

Ownership: Rollins Communications Inc., 100%. For other interests, see WPTZ, Plattsburgh, N.Y.

Began Operation: Aug. 16, 1954. Sale to present owner by Tierney Co. approved Sept. 28, 1960 by FCC (Television Digest, Vol. 16:29, 40).

Represented (sales): Petry Television Inc.

Represented (legal): Pepper & Corazzini.

Personnel:

RICHARD A. HUBBELL, vice president, media group.
JACK ROBINETTE, vice president, television.
ROBERT O. PAXSON, general manager.
DENNIS E. ADKINS, general sales manager.
JO COREY, operations manager.
RICHARD W. CANTER, news director.
MICHAEL J. HOOPER, promotion director.
ROBERT E. ROUSH, chief engineer.

Highest 30 Sec. Rate: \$2000.

NETWORK BASE HOURLY RATE: \$1223.

Total Households: © MSI Consumer Market Data as of 1/1/85. TV Homes, TV% and Circulation © 1985 Arbitron. County coverage based on Arbitron study.

Net Weekly Circulation	State County	Total Households	TV Households	%
50% & Over	KENTUCKY			
	Boyd	20,900	20,800	100
	Carter	8,900	8,800	99
	Elliott	2,500	2,500	100
	Floyd	18,000	17,700	98
	Greenup	13,700	13,600	99
	Johnson	9,000	8,900	99
	Lawrence	5,200	5,100	98
	Magoffin	4,800	4,700	98
	Martin	4,800	4,700	98
	Morgan	4,500	4,400	98
	Pike	29,900	29,500	99
	OHIO			
	Athens	19,000	18,400	97
	Gallia	11,300	11,000	97
Jackson	11,400	11,100	97	
Lawrence	23,700	23,200	98	
Meigs	9,200	9,000	97	
Scioto	31,200	30,500	98	
Vinton	4,400	4,300	98	
Washington	24,000	23,300	97	
WEST VIRGINIA				
Boone	10,800	10,700	99	
Braxton	5,200	5,100	98	



WCHS-TV BMPCT-3392 Granted 9/11/56 © American Map Corp., 14244

Net Weekly Circulation	State County	Total Households	TV Households	%
50% & Over	Cabell	40,300	40,000	99
	Clay	4,200	4,100	98
	Fayette	21,400	21,200	99
	Jackson	9,300	9,200	99
	Kanawha	88,000	87,300	99
	Lincoln	8,100	8,000	99
	Logan	17,200	17,000	99
	Mc Dowell	16,100	15,800	98
	Mason	10,100	10,000	99
	Mingo	12,600	12,400	98
	Nicholas	10,300	10,200	99
	Putnam	14,800	14,700	99
	Raleigh	32,800	32,300	98
	Roane	5,600	5,500	98
	Wayne	16,900	16,700	99
Webster	4,500	4,400	98	
Wirt	1,800	1,800	100	
Wood	35,000	34,600	99	
Wyoming	12,100	11,900	98	
Between 25-49%	KENTUCKY			
	Lewis	5,200	5,100	98
	OHIO			
	Pike	8,600	8,400	97
	VIRGINIA			
Buchanan	12,700	12,400	98	
WEST VIRGINIA				
Calhoun	3,300	3,200	97	
Gilmer	3,000	2,900	97	
Lewis	6,900	6,800	99	
Mercer	28,000	27,700	99	
Pleasants	3,000	3,000	100	
(Continued on page A-1065)				
Station Totals		799,000	786,600	98
Net Weekly Circulation (1985)			534,200	
Average Daily Circulation (1985)			303,300	

West Virginia—Huntington-Charleston

WOWK-TV

Ch. 13

Network Service: ABC.

Licensee: Gateway Communications Inc.

Studio: WOWK-TV Television Center, 555 5th Ave., Box 13, Huntington WV 25706-0013.

Mailing Address: Box 13, Huntington WV 25706-0013.

Telephone: 304-525-7661. TWX: 710-931-8078.

Technical Facilities: Channel No. 13 (210-216 MHz). Authorized power: 132-kw visual, 26.3-kw aural. Antenna: 1270-ft. above av. terrain, 1109-ft. above ground, 2049-ft. above sea level.

Latitude 38° 30' 21"
Longitude 82° 12' 30"

Transmitter: Barker's Ridge Rd., Huntington.

Satellite Earth Station: Channel Master, 3.5-meter; Channel Master receivers.

News Service: UPI.

Ownership: See WBNG-TV, Binghamton, N.Y.

Began Operation: Oct. 2, 1955. Sale to present owner by Reeves Telecom approved by FCC Sept. 13, 1974. Sale to Reeves by Cowles Bcstg. Co. approved Dec. 21, 1960 (Television Digest, Vol. 16:43, 52). Sale to Cowles by S. J. Hyman theater interests approved June 20, 1956 (Vol. 12:18, 25).

Represented (sales): Blair Television.

Represented (legal): Wilner & Scheiner.

Represented (engineering): Smith & Powstenko.

Personnel:

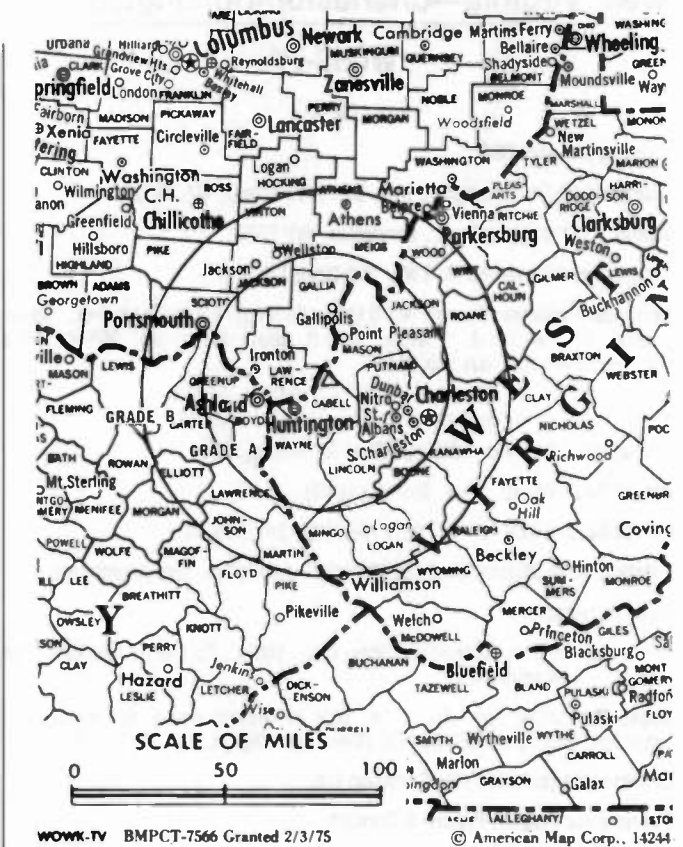
LEO M. MacCOURTNEY, vice president & general manager.
BILLIE SUE GRAYBEAL, general sales manager.
MIKE FERKO, local sales manager.
PAUL DICKER, program manager.
JACQUI MULLEN, vice president & news director.
ROBERT WILLIS, promotion director.
CHARLES GOODE, chief engineer.

Highest 30 Sec. Rate (July 16, 1985): \$950.

NETWORK BASE HOURLY RATE: \$1450.

Total Households: © MSI Consumer Market Data as of 1/1/85. TV Homes, TV% and Circulation © 1985 Arbitron. County coverage based on Arbitron study.

Net Weekly Circulation	State County	Total Households	TV Households	%
50% & Over	KENTUCKY			
	Boyd	20,900	20,800	100
	Carter	8,900	8,800	99
	Elliott	2,500	2,500	100
	Floyd	18,000	17,700	98
	Greenup	13,700	13,600	99
	Johnson	9,000	8,900	99
	Lawrence	5,200	5,100	98
	Lewis	5,200	5,100	98
	Magoffin	4,800	4,700	98
	Martin	4,800	4,700	98
	Pike	29,900	29,500	99
	OHIO			
	Athens	19,000	18,400	97
Gallia	11,300	11,000	97	
Jackson	11,400	11,100	97	
Lawrence	23,700	23,200	98	
Meigs	9,200	9,000	97	
Scioto	31,200	30,500	98	
Vinton	4,400	4,300	98	
Washington	24,000	23,300	97	
WEST VIRGINIA				
Boone	10,800	10,700	99	
Cabell	40,300	40,000	99	



Net Weekly Circulation	State County	Total Households	TV Households	%
50% & Over	Fayette	21,400	21,200	99
	Jackson	9,300	9,200	99
	Kanawha	88,000	87,300	99
	Lincoln	8,100	8,000	99
	Logan	17,200	17,000	99
	Mc Dowell	16,100	15,800	98
	Mason	10,100	10,000	99
	Mingo	12,600	12,400	98
	Putnam	14,800	14,700	99
	Raleigh	32,800	32,300	98
	Roane	5,600	5,500	98
	Wayne	16,900	16,700	99
	Wirt	1,800	1,800	100
	Wood	35,000	34,600	99
Wyoming	12,100	11,900	98	

Between 25-49%	KENTUCKY			
	Morgan	4,500	4,400	98
	Rowan	6,200	6,100	98
	OHIO			
	Hocking	9,700	9,500	98
	Morgan	5,400	5,200	96
	Pike	8,600	8,400	97
	WEST VIRGINIA			
	Braxton	5,200	5,100	98
	Clay	4,200	4,100	98
	Gilmer	3,000	2,900	97
	Nicholas	10,300	10,200	99
	Pleasants	3,000	3,000	100
	Ritchie	4,400	4,300	98
Webster	4,500	4,400	98	

(Continued on page A-1065)

Station Totals	817,500	804,400	98
Net Weekly Circulation (1985)			504,900
Average Daily Circulation (1985)			284,400

West Virginia—Huntington-Charleston

WSAZ-TV

Ch. 3

Network Service: NBC.

Licensee: Lee Enterprises Inc., WSAZ Bldg., 645 Fifth Ave., Huntington, WV 25701.

Studios: 645 5th Ave., Huntington, WV 25701; auxiliary studio in Charleston, WV.

Telephones: 304-697-4780, Huntington; 304-344-3521, Charleston.

TWX: 710-931-8034.

Technical Facilities: Channel No. 3 (60-66 MHz). Authorized power: 46.8-kw visual, 6.92-kw aural. Antenna: 1253-ft. above av. terrain, 1069-ft. above ground, 2049-ft. above sea level.

Latitude 38° 30' 34"
Longitude 82° 13' 09"

Transmitter: Barker's Ridge, WV.

Satellite Earth Station: In operation.

News Services: AP, NBC.

Ownership: See KHQA-TV, Hannibal, MO-Quincy, IL.

Began Operation: Oct. 14, 1949. Sale to present owner by Capital Cities Bcstg. approved by FCC Feb. 1971. Previous sale by Goodwill Stations Inc. approved July 29, 1964 (Television Digest, Vol. 4:9, 18, 19, 31). Sale to Goodwill Stations by Huntington Publishing Co. & Mrs. Eugene Katz approved March 20, 1961 (Vol. 17:6, 14).

Represented (sales): Katz Television.

Represented (legal): Pierson, Ball & Dowd.

Personnel:

GEORGE R. ANDRICK, senior manager.
HOWARD KENNEDY, general manager.
GEORGE M. CURRY, program manager.
HAROLD HALL, sales director.
DON RAY, national sales manager.
BILL ALLEN, business manager.
GARY McNAIR, creative services manager.
ROBERT HARRIS, Charleston operations manager.
LOREN TOBIA, news manager.
HELEN BOWE, traffic manager.

Highest 30 Sec. Rate (July 17, 1984): \$3500.

NETWORK BASE HOURLY RATE: \$1700.

Total Households: © MSI Consumer Market Data as of 1/1/85. TV Homes, TV% and Circulation © 1985 Arbitron. County coverage based on Arbitron study.

Net Weekly Circulation	State County	Total Households	TV Households	%
50% & Over	KENTUCKY			
	Boyd	20,900	20,800	100
	Carter	8,900	8,800	99
	Elliott	2,500	2,500	100
	Floyd	18,000	17,700	98
	Greenup	13,700	13,600	99
	Johnson	9,000	8,900	99
	Lawrence	5,200	5,100	98
	Lewis	5,200	5,100	98
	Magoffln	4,800	4,700	98
	Martin	4,800	4,700	98
	Morgan	4,500	4,400	98
	Pike	29,900	29,500	99
	Rowan	6,200	6,100	98
OHIO				
Athens	19,000	18,400	97	
Gallia	11,300	11,000	97	
Jackson	11,400	11,100	97	



WSAZ-TV BMPCT-1056 Granted 1/11/54 © American Map Corp., 14244

Net Weekly Circulation	State County	Total Households	TV Households	%
50% & Over	Lawrence	23,700	23,200	98
	Meigs	9,200	9,000	97
	Pike	8,600	8,400	97
	Scioto	31,200	30,500	98
	Vinton	4,400	4,300	98
	Washington	24,000	23,300	97
WEST VIRGINIA				
	Boone	10,800	10,700	99
	Braxton	5,200	5,100	98
	Cabell	40,300	40,000	99
	Calhoun	3,300	3,200	97
	Clay	4,200	4,100	98
	Fayette	21,400	21,200	99
	Gilmer	3,000	2,900	97
	Jackson	9,300	9,200	99
	Kanawha	88,000	87,300	99
	Lincoln	8,100	8,000	99
	Logan	17,200	17,000	99
	Mc Dowell	16,100	15,800	98
	Mason	10,100	10,000	99
	Mingo	12,600	12,400	98
	Nicholas	10,300	10,200	99
	Putnam	14,800	14,700	99
	Raleigh	32,800	32,300	98
	Roane	5,600	5,500	98
	Wayne	16,900	16,700	99
	Webster	4,500	4,400	98
	Wirt	1,800	1,800	100
	Wood	35,000	34,600	99
	Wyoming	12,100	11,900	98

(Continued on page A-1065)

Station Totals	843,200	829,500	98
Net Weekly Circulation (1985)			593,100
Average Daily Circulation (1985)			398,900

West Virginia—Charleston-Huntington

WVAH-TV

Ch. 23

Network Service: None, independent.

Licensee: West Virginia Telecasting Inc., 110 Roessler Rd., Suite 202, Pittsburgh, PA 15220.

Studio: 23 Broadcast Plaza, Hurricane, WV 25526.

Telephone: 304-757-8823.

Technical Facilities: Channel No. 23 (524-530 MHz). Authorized power: 5000-kw max. visual, 500-kw max. aural. Antenna: 1722-ft. above av. terrain, 1573-ft. above ground, 2546-ft. above sea level.

Latitude 38° 25' 15"
Longitude 81° 55' 27"

Transmitter: S side of Poplar Fork Rd., 1.53-mi. N of U.S. Rte. 60.

Satellite Earth Stations: Vidare, 5.6-meter; Automation Techniques receivers.

Ownership: Greentree Assoc. GA ownership: Henry Posner Jr., 54%; Albert M. Holtz, 30%; Fred W. Schwarz, 1%; Thomas D. Wright, 15%, all general partners. Principals have interest in WRGT-TV, Dayton, OH.

Began Operation: Sept. 19, 1982.

Represented (sales): Seltel Inc.

Represented (legal): Wiley & Rein.

Represented (engineering): Charles I. Gallagher, P. E.

Personnel:

GARY DREISPUL, station manager.
WILLIAM WHITE, general sales manager.
LORENELLE WHITTINGTON, local & regional sales manager.
GEORGE PARNICZA, chief engineer.

Highest 30 Sec. Rate (July 26, 1983): \$250.

Total Households: © MSI Consumer Market Data as of 1/1/85. TV Homes, TV% and Circulation © 1985 Arbitron. County coverage based on Arbitron study.

Net Weekly Circulation	State County	Total Households	TV Households	%
50% & Over	KENTUCKY			
	Boyd	20,900	20,800	100
	Greenup	13,700	13,600	99
	OHIO			
	Lawrence	23,700	23,200	98
	Melgs	9,200	9,000	97
	WEST VIRGINIA			
	Boone	10,800	10,700	99
	Cabell	40,300	40,000	99
	Jackson	9,300	9,200	99
	Kanawha	88,000	87,300	99
	Lincoln	8,100	8,000	99
	Logan	17,200	17,000	99
	Mason	10,100	10,000	99
Mingo	12,600	12,400	98	
Nicholas	10,300	10,200	99	
Putnam	14,800	14,700	99	
Roane	5,600	5,500	98	
Between 25-49%	KENTUCKY			
	Carter	8,900	8,800	99
	Elliott	2,500	2,500	100
	Floyd	18,000	17,700	98
	Johnson	9,000	8,900	99
	Lawrence	5,200	5,100	98
	Lewis	5,200	5,100	98
	Magoffin	4,800	4,700	98
	Martin	4,800	4,700	98
	Pike	29,900	29,500	99
Rowan	6,200	6,100	98	



Net Weekly Circulation	State County	Total Households	TV Households	%
Between 25-49%	OHIO			
	Athens	19,000	18,400	97
	Gallia	11,300	11,000	97
	Jackson	11,400	11,100	97
	Scioto	31,200	30,500	98
	Vinton	4,400	4,300	98
	Washington	24,000	23,300	97
	VIRGINIA			
	Buchanan	12,700	12,400	98
	WEST VIRGINIA			
Braxton	5,200	5,100	98	
Calhoun	3,300	3,200	97	
Clay	4,200	4,100	98	
Fayette	21,400	21,200	99	
Wayne	16,900	16,700	99	
Wirt	1,800	1,800	100	
Between 5-24%	KENTUCKY			
	Menifee	1,700	1,700	100
	Morgan	4,500	4,400	98
	Wolfe	2,400	2,300	96
	OHIO			
	Morgan	5,400	5,200	96
	Pike	8,600	8,400	97
	WEST VIRGINIA			
	Gilmer	3,000	2,900	97
	Greenbrier	14,400	14,100	98
Mc Dowell	16,100	15,800	98	
Ritchie	4,400	4,300	98	
Webster	4,500	4,400	98	
Wood	35,000	34,600	99	
Wyoming	12,100	11,900	98	
Station Totals		668,000	657,800	98
Net Weekly Circulation (1985)			300,000	
Average Daily Circulation (1985)			153,100	

West Virginia—Clarksburg-Fairmont

WBOY-TV

Ch. 12

Network Service: NBC.

Licensee: WBOY-TV Inc., 912 W. Pike St.

Studio: 912 W. Pike St., Clarksburg, WV 26301.

Telephone: 304-623-3311. TWX: 710-939-6813.

Technical Facilities: Channel No. 12 (204-210 MHz). Authorized power: 129-kw visual, 12.9-kw aural. Antenna: Directional, 862-ft. above av. terrain, 593-ft. above ground, 2045-ft. above sea level.

Latitude 39° 17' 05"
Longitude 80° 19' 47"

Transmitter: Pinnickinnick Mtn.

Satellite Earth Stations: Microdyne, 5-meter; Microdyne & Harris receivers.

News Service: AP.

Ownership: Commercial Dispatch Publishing Co., 85%; Birney Imes Jr., pres.; William J. Threadgill, v.p.; William W. Whitfield, secy.-treas.; Stan Siegal & Clyde K. Burson, dir., 7.5% each. For other interests, see WCBI-TV, Columbus, MS.

Began Operation: Nov. 17, 1957. Sale to present owners by Marion R. Ascoli, Max Ascoli & Nathan W. Levin approved by FCC Nov. 5, 1976. Previous sale by Rust Craft Bcstg. Co. was granted March 11, 1964 by FCC (*Television Digest*, Vol. 3:12, 46; 4:11). For transfer of all WSTV Inc. properties to Rust Craft Broadcasting Co. Inc., see WTOV-TV, Steubenville, OH.

Represented (sales): Seltel Inc.

Represented (legal): Arent, Fox, Kintner, Plotkin & Kahn.

Represented (engineering): Jules Cohen & Associates.

Personnel:

STAN SIEGAL, general manager & general sales manager.
FRANCES BASILE, program director.
JOE WRIGHT, chief engineer.

Highest 30 Sec. Rate (May 1, 1985): \$225.

NETWORK BASE HOURLY RATE: \$730.

Total Households: © MSI Consumer Market Data as of 1/1/85. TV Homes, TV% and Circulation © 1985 Arbitron. County coverage based on Arbitron study.

Net Weekly Circulation	State County	Total Households	TV Households	%
50% & Over	WEST VIRGINIA			
	Barbour	6,100	6,000	98
	Doddridge	2,600	2,600	98
	Harrison	29,000	28,800	99
	Lewis	6,900	6,800	99
	Marion	25,100	24,800	99
	Monongalia	28,800	28,400	99
	Preston	11,000	10,800	98
	Randolph	10,400	10,200	98
	Ritchie	4,400	4,300	98
	Taylor	6,100	6,000	98



Net Weekly Circulation	State County	Total Households	TV Households	%
50% & Over	Tucker	3,400	3,300	97
	Tyler	4,100	4,000	98
	Upshur	8,800	8,700	99

WEST VIRGINIA				
Between 25-49%	Braxton	5,200	5,100	98
	Gilmer	3,000	2,900	97
	Pleasants	3,000	3,000	100
	Webster	4,500	4,400	98
	Wetzel	7,800	7,700	99

OHIO				
Between 5-24%	Monroe	6,500	6,300	97
	Noble	4,300	4,100	95
	Washington	24,000	23,300	97

WEST VIRGINIA				
	Pendleton	3,000	2,900	97
	Pocahontas	3,600	3,400	94

Station Totals	211,600	207,800	98
Net Weekly Circulation (1985)			129,700
Average Daily Circulation (1985)			80,700

West Virginia—Clarksburg-Weston

WDTV

Ch. 5

Network Service: CBS & ABC.

Licensee: W. Russell Withers Jr., Box 480, Bridgeport, WV 26330.

Studio: 5 Television Dr., Bridgeport, WV 26330.

Mailing Address: Box 480, Bridgeport, WV 26330.

Telephones: 304-842-7155, Bridgeport; 304-842-2821, Weston.

TWX: 710-935-1142.

Technical Facilities: Channel No. 5 (76-82 MHz). Authorized power: 100-kw visual, 20-kw aural. Antenna: 884-ft. above av. terrain, 505-ft. above ground, 2165-ft. above sea level.

Latitude 39° 04' 27"
Longitude 80° 25' 28"

Transmitter: Television Park, Fisher Mtn., U.S. Rte. 19, Weston, WV.

Satellite Earth Station: ADM, 6-meter; Prodelin, 4-meter; GI & Automation Techniques receivers.

News Service: AP.

Ownership: W. Russell Withers Jr., 100%. Withers owns 90% of KEWI & KGMO(FM), Cape Girardeau, Mo.; 100% of WMIX-AM-FM, Mt. Vernon, IL; KOKX & KIMI(FM), Keokuk, IA; WTWM(FM), Le Roy (Bloomington), IL and is buying WRBA(AM), Normal, IL. For other interests, see Group Ownership of TV Stations.

Began Operation: June 22, 1960. Sale to present owner by Broadcasting Industries of WV approved by FCC April 5, 1973. Transfer of control to William A. Meehan, Receiver, from Broadcast Industries of WV, approved by FCC June 30, 1971. Sale to Broadcast Industries (formerly Medallion Pictures) by J. Patrick Beacom, Thomas P. Johnson & George W. Eby approved Aug. 24, 1966 (Television Digest, Vol. 6:34, 35).

Represented (sales): Katz Television.

Represented (legal): Gardner, Carton & Douglas.

Personnel:

W. RUSSELL WITHERS JR., owner.
MELVIN KOFOD, general manager.
NANCY MILLER, sales manager.
NICK PELLEGRIN, program director.
PIETER VISSER, news director.
MAURICE E. HESKEW, chief engineer.
STEVE UTT, production manager.

Highest 30 Sec. Rate: (Sept. 1, 1984) \$400.

NETWORK BASE HOURLY RATE: \$1300.

Total Households: © MSI Consumer Market Data as of 1/1/85. TV Homes, TV% and Circulation © 1985 Arbitron. County coverage based on Arbitron study.

Net Weekly Circulation	State County	Total Households	TV Households	%
50% & Over	WEST VIRGINIA			
	Barbour	6,100	6,000	98
	Braxton	5,200	5,100	98
	Doddridge	2,600	2,600	98
	Gilmer	3,000	2,900	97
	Harrison	29,000	28,800	99
	Lewis	6,900	6,800	99
	Marion	25,100	24,800	99
	Monongalia	28,800	28,400	99
	Pleasants	3,000	3,000	100
Preston	11,000	10,800	98	
Randolph	10,400	10,200	98	



WDTV BPCT-2310 Granted 11/4/59

© American Map Corp., 14244

Net Weekly Circulation	State County	Total Households	TV Households	%	
50% & Over	Ritchie	4,400	4,300	98	
	Taylor	6,100	6,000	98	
	Tucker	3,400	3,300	97	
	Upshur	8,800	8,700	99	
	Webster	4,500	4,400	98	
Between 25-49%	MARYLAND				
	Garrett	9,700	9,500	98	
	OHIO				
Monroe	6,500	6,300	97		
Washington	24,000	23,300	97		
WEST VIRGINIA	Calhoun	3,300	3,200	97	
	Nicholas	10,300	10,200	99	
	Pendleton	3,000	2,900	97	
	Tyler	4,100	4,000	98	
	Wetzel	7,800	7,700	99	
	Wirt	1,800	1,800	100	
	Wood	35,000	34,600	99	
	Between 5-24%	OHIO			
		Morgan	5,400	5,200	96
		Noble	4,300	4,100	95
WEST VIRGINIA	Clay	4,200	4,100	98	
	Fayette	21,400	21,200	99	
	Grant	3,800	3,700	97	
	Pocahontas	3,600	3,400	94	
	Roane	5,600	5,500	98	
	Station Totals		312,100	306,800	98
Net Weekly Circulation (1985)				159,700	
Average Daily Circulation (1985)				88,700	

West Virginia—Clarksburg

WLYJ

Ch. 46

Network Service: None, Independent.

Licensee: Christian Communications Center Inc., 775 W. Pike St., Clarksburg, WV 26301.

Studio: 775 W. Pike St.

Telephone: 304-623-5783.

Mailing Address: Box 2544, Clarksburg, WV 26302-2544.

Technical Facilities: Channel No. 46 (662-668 MHz). Authorized power: 156-kw max. visual, 15.6-kw max. aural. Antenna: 796-ft. above av. terrain, 632-ft. above ground, 1992-ft. above sea level.

Latitude 39° 18' 02"
Longitude 80° 20' 37"

Transmitter: N. 16th Extended, Clarksburg.

Satellite Earth Stations: Scientific-Atlanta, 5-meter; Paradigm, 3.7-meter; Scientific-Atlanta receivers.

News Service: INN.

Ownership: Joseph Rose, pres.; Lucien Sammons Jr., v.p.; A. M. Roberts, treas.; Jack L. Kincaid, secy.

Began Operation: Feb. 8, 1981.

Represented (legal): Gammon & Grange.

Represented (engineering): Serge Bergen.

Personnel:
JACK L. KINCAID, general manager.
WAYNE L. FAST, chief engineer.

Highest 30 Sec. Rate (July 1, 1985): \$60.

Total Households: © MSI Consumer Market Data as of 1/1/85. TV Homes, TV% and Circulation © 1985 Arbitron. County coverage based on Arbitron study.



Net Weekly Circulation	State County	Total Households	TV Households	%
WEST VIRGINIA				
Between 5-24%	Barbour	6,100	6,000	98
	Harrison	29,000	28,800	99
	Lewis	6,900	6,800	99
	Monongalia	28,800	28,400	99
	Taylor	6,100	6,000	98
Upshur	8,800	8,700	99	
Station Totals		85,700	84,700	98
Net Weekly Circulation (1985)				7,500
Average Daily Circulation (1985)				3,700

West Virginia—Oak Hill-Beckley

WOAY-TV

Ch. 4

Network Service: ABC.

Licensee: Thomas Broadcasting Co., Box 251, Oak Hill, WV 25901.

Studio: U.S. Hwy. 21, 0.7-mi. S of Oak Hill.

Mailing Address: Box 251, Oak Hill, WV 25901.

Telephone: 304-469-3361.

Technical Facilities: Channel No. 4 (66-72 MHz). Authorized power: 100-kw visual, 20-kw aural. Antenna: 740-ft. above av. terrain, 688-ft. above ground, 2683-ft. above sea level.

Latitude 37° 57' 30"
Longitude 81° 09' 03"

Transmitter: U.S. Hwy. 21, 0.7 mi. S of Oak Hill city limits.

AM Affiliate: WOAY, 10-kw, 860 kHz.

FM Affiliate: WOAY-FM, 26-kw, 94.1 MHz (No. 231), 660-ft.

Satellite Earth Station: In operation.

News Services: UPI, ABC.

Ownership: Thomas Broadcasting Co., 100%. Helen G. Thomas, 48.7%; Robert R. Thomas III, Helen L. Thomas, John G. Thomas, Barbara L. T. Canterbury & Sarah A. Thomas, 10.26% each.

Began Operation: Dec. 3, 1954.

Represented (sales): Katz Television.

Represented (legal): Fletcher, Heald & Hildreth.

Represented (engineering): Silliman & Silliman.

Personnel:

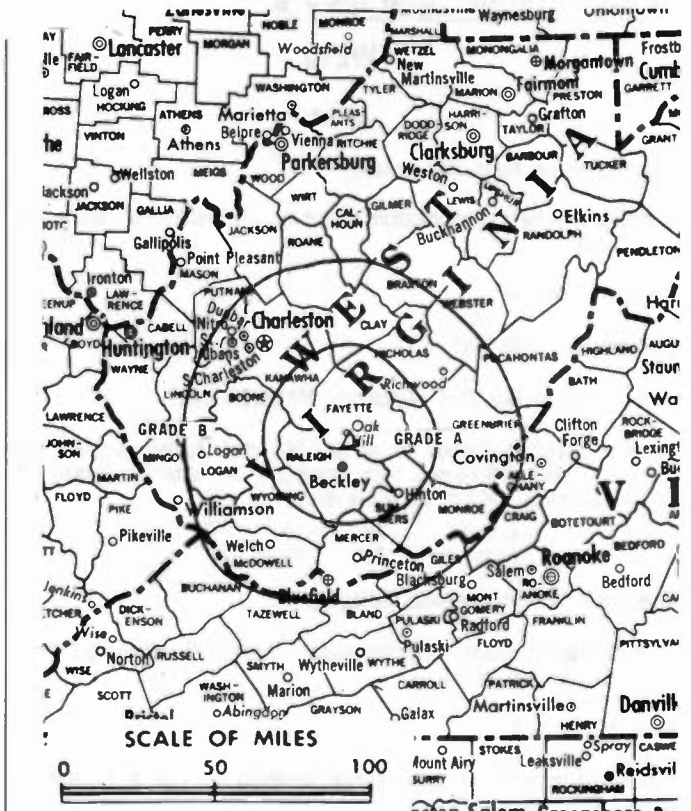
ROBERT R. THOMAS III, president.
CURTIS W. BUTLER, vice president & general manager.
JIM MARTIN, chief engineer.
DON WATKINS, production manager.

Highest 30 Sec. Rate: \$400.

NETWORK BASE HOURLY RATE: \$275.

Total Households: © MSI Consumer Market Data as of 1/1/85. TV Homes, TV% and Circulation © 1985 Arbitron. County coverage based on Arbitron study.

Net Weekly Circulation	State County	Total Households	TV Households	%
50% & Over	VIRGINIA			
	Tazewell	18,400	18,100	98
	WEST VIRGINIA			
	Braxton	5,200	5,100	98
	Calhoun	3,300	3,200	97
	Clay	4,200	4,100	98
	Fayette	21,400	21,200	99
	Greenbrier	14,400	14,100	98
	Mc Dowell	16,100	15,800	98
	Mercer	28,000	27,700	99
	Nicholas	10,300	10,200	99
	Raleigh	32,800	32,300	98
	Summers	5,500	5,300	96



WOAY-TV BMPCT-2280 Granted 8/3/54

© American Map Corp., 14244

Net Weekly Circulation	State County	Total Households	TV Households	%
50% & Over	Webster	4,500	4,400	98
	Wyoming	12,100	11,900	98
Between 25-49%	VIRGINIA			
	Buchanan	12,700	12,400	98
	Giles	6,200	6,100	98
	WEST VIRGINIA			
Boone	10,800	10,700	99	
Gilmer	3,000	2,900	97	
Kanawha	88,000	87,300	99	
Lewis	6,900	6,800	99	
Logan	17,200	17,000	99	
Monroe	4,600	4,400	96	
Pocahontas	3,600	3,400	94	
Roane	5,600	5,500	98	
Wirt	1,800	1,800	100	
Between 5-24%	VIRGINIA			
	Alleghany	9,900	9,800	99
	Bath	2,100	2,100	100
	Bland	2,300	2,200	96
	WEST VIRGINIA			
	Lincoln	8,100	8,000	99
	Mingo	12,600	12,400	98
Pleasants	3,000	3,000	100	
Ritchie	4,400	4,300	98	
Station Totals		379,000	373,500	98
Net Weekly Circulation (1985)				209,600
Average Daily Circulation (1985)				115,400

West Virginia—Parkersburg-Marietta, Ohio

WTAP-TV

Ch. 15

Network Service: NBC.

Licensee: Benedek Bcstg. Corp., 121 W. 7th St., Parkersburg WV 26102.

Studio: 121 W. Seventh St., Parkersburg, WV 26102.

Telephone: 304-485-4588.

Technical Facilities: Channel No. 15 (476-482 MHz). Authorized power: 236-kw max. & 208-kw horizontal visual, 46.6-kw max. & 41.4-kw horizontal aural. Antenna: 620-ft. above av. terrain, 435-ft. above ground, 1395-ft. above sea level.

Latitude 39° 20' 59"
Longitude 81° 33' 56"

Transmitter: Dole's Knob, Constitution, OH.

Satellite Earth Stations: ADM, 3.9-meter; Harris & Drake receivers.

News Services: AP, UPI, NPS.

Ownership: Benedek Broadcasting Corp. A. Richard Benedek, pres.-treas.; Warren D. Benedek, v.p., 5%; Laura Benedek, secy.; Walter Eisenberg, 7%; Sherman A. Grimm, 5%; Benedek Holding Co., 82.5%. For A. Richard Benedek interests, see Group Ownership of TV Stations.

Began Operation: Oct. 8, 1953. Sale to present owners by Robert E. Richardson, et al., approved by FCC Oct. 3, 1979 (Television Digest, Vol. 19:44). Previous sale by R. L. Drake Co. approved Nov. 1974. Sale by T/R Inc. (Zanesville Publishing) approved Nov. 2, 1967. Sale by Frank Baer-Howard Chernoff group approved March 30, 1955 (Vol. 11:10, 14).

Represented (sales): Seltel Inc.; Dome & Assoc.

Represented (legal): Wilner & Scheiner.

Personnel:

SHERMAN A. GRIMM, general manager.
CHARLES HELMICK, chief engineer.

Highest 30 Sec. Rate (July 22, 1985): \$225.

NETWORK BASE HOURLY RATE: \$125.

Total Households: © MSI Consumer Market Data as of 1/1/85. TV Homes, TV% and Circulation © 1985 Arbitron. County coverage based on Arbitron study.

Net Weekly Circulation	State County	Total Households	TV Households	%
50% & Over	OHIO			
	Washington	24,000	23,300	97
	WEST VIRGINIA			
	Pleasants	3,000	3,000	100
	Wood	35,000	34,600	99



Net Weekly Circulation	State County	Total Households	TV Households	%
Between 25-49%	OHIO			
	Morgan	5,400	5,200	96
	WEST VIRGINIA			
	Ritchie	4,400	4,300	98
	Wirt	1,800	1,800	100
Between 5-24%	OHIO			
	Athens	19,000	18,400	97
	Noble	4,300	4,100	95
	WEST VIRGINIA			
	Doddridge	2,600	2,600	98
	Roane	5,600	5,500	98
	Tyler	4,100	4,000	98
Station Totals		109,200	106,800	97
Net Weekly Circulation (1985)				56,400
Average Daily Circulation (1985)				34,000

West Virginia—Wheeling

WTRF-TV

Ch. 7



THE FORWARD GROUP

Network Service: CBS, ABC.

Licensee: Forward Tele-Productions Inc., 96 16th St., Wheeling, WV 26003.

Studio: 96 16th St., Wheeling, WV 26003.

Telephone: 304-232-7777. TWX: 304-232-6897.

Technical Facilities: Channel No. 7 (174-180 MHz). Authorized power: 316-kw visual, 30.9-kw aural, with electrical beam tilt. Antenna: 962-ft. above av. terrain, 740-ft. above ground, 2025-ft. above sea level.

Latitude 40° 03' 41"
Longitude 80° 45' 08"

Transmitter: R.D. 1, Kirkwood Heights, Bridgeport, OH.

Satellite Earth Station: Microdyne, 7-meter; Microdyne receivers.

News Services: AP, UPI.

Ownership: Wesray Communications Inc. For other interests, see Forward in Group Ownership of TV Stations.

Began Operation: Oct. 24, 1953. Sale to present owners approved by FCC August 16, 1984. FCC approved transfer of control to Forward Communications from Albert V. Dix family Feb. 28, 1969. Forward assumed control April 8, 1969. Previously, Dix family increased holdings from 30% to 90% by stock purchases from **Wheeling Intelligencer** and **News Register** (30%) and Thomas Bloch family and estate after FCC approved transfer of control Dec. 17, 1958 (*Television Digest*, Vol. 14:46, 48, 52).

Represented (sales): Seltel Inc.

Represented (legal): McKenna, Wilkinson & Kittner.

Personnel:

JAMES G. SQUIBB, JR., president & general manager.

FRANK CURTIS, vice president, sales.

GEORGE CARROLL, vice president, operations.

GARRY VORHEES, vice president, programming.

MARK DAVIS, vice president news & news director.

DALE SCHUSSLER, editorial director.

JOAN CONSIDINE, promotion director.

LEONARD SMITH, chief engineer.

Highest One Hour Rate (June 1, 1985): \$2400.

Highest 30 Sec. Rate (April 1, 1985): \$490.

NETWORK BASE HOURLY RATE: \$2269.

Total Households: © MSI Consumer Market Data as of 1/1/85. TV Homes, TV% and Circulation © 1985 Arbitron. County coverage based on Arbitron study.

Net Weekly Circulation	State County	Total Households	TV Households	TV Households %
50% & Over	OHIO			
	Belmont	31,700	31,200	98
	Carroll	9,200	9,100	99
	Guernsey	16,000	15,600	97
	Harrison	6,600	6,500	98
	Jefferson	32,900	32,500	99
	Monroe	6,500	6,300	97
	Noble	4,300	4,100	95
	Tuscarawas	32,800	32,100	98
	WEST VIRGINIA			
	Brooke	10,700	10,700	100
	Hancock	14,700	14,700	100
	Marshall	15,000	14,900	99
	Ohio	22,900	22,800	100
Pleasants	3,000	3,000	100	
Tyler	4,100	4,000	98	
Wetzel	7,800	7,700	99	
Between 25-49%	OHIO			
	Columbiana	41,600	41,000	99
	Coshocton	13,600	13,200	97
	Muskingum	31,200	30,600	98
	Washington	24,000	23,300	97



Net Weekly Circulation	State County	Total Households	TV Households	TV Households %
Between 25-49%	PENNSYLVANIA			
	Greene	15,100	14,700	97
	Washington	80,100	78,800	98
	WEST VIRGINIA			
	Harrison	29,000	28,800	99
	Marion	25,100	24,800	99
	Monongalia	28,800	28,400	99
	Preston	11,000	10,800	98
	Randolph	10,400	10,200	98
	Ritchie	4,400	4,300	98
	Taylor	6,100	6,000	98
	Tucker	3,400	3,300	97
	Upshur	8,800	8,700	99
Between 5-24%	MARYLAND			
	Garrett	9,700	9,500	98
	OHIO			
	Holmes	8,900	8,400	94
	Morgan	5,400	5,200	96
	Perry	11,300	11,100	98
	PENNSYLVANIA			
	Allegheny	544,200	536,700	99
	Beaver	73,400	72,500	99
	Fayette	58,900	57,500	98
	Lawrence	38,500	37,800	98
	Westmoreland	145,800	144,000	99
	WEST VIRGINIA			
	Barbour	6,100	6,000	98
	Doddridge	2,600	2,600	98
	Lewis	6,900	6,800	99
	Pocahontas	3,600	3,400	94
Wirt	1,800	1,800	100	
Wood	35,000	34,600	99	
Station Totals		1,502,900	1,480,000	98
Net Weekly Circulation (1985)			385,000	
Average Daily Circulation (1985)			193,600	

West Virginia

**WCHS-TV, Charleston-Huntington
(Arbitron Data Continued)**

Net Weekly Circulation	State County	Total Households	TV Households	%
Between 5-24%	KENTUCKY			
	Green	4,000	3,900	98
	Menifee	1,700	1,700	100
	Rowan	6,200	6,100	98
	OHIO			
	Hocking	9,700	9,500	98
	Morgan	5,400	5,200	96
	VIRGINIA			
	Bland	2,300	2,200	96
	Tazewell	18,400	18,100	98
	WEST VIRGINIA			
	Greenbrier	14,400	14,100	98
	Pocahontas	3,600	3,400	94
	Randolph	10,400	10,200	98
	Ritchie	4,400	4,300	98
Summers	5,500	5,300	96	
Upshur	8,800	8,700	99	

**WOWK-TV, Huntington-Charleston
(Arbitron Data Continued)**

Net Weekly Circulation	State County	Total Households	TV Households	%
Between 5-24%	KENTUCKY			
	Green	4,000	3,900	98
	Knott	6,100	5,900	97
	Menifee	1,700	1,700	100
	OHIO			
	Adams	9,000	8,600	96
	Ross	23,200	22,700	98
	VIRGINIA			
	Buchanan	12,700	12,400	98
	Craig	1,500	1,500	100
	Dickenson	7,100	7,000	99
	Tazewell	18,400	18,100	98
	WEST VIRGINIA			
	Calhoun	3,300	3,200	97
	Greenbrier	14,400	14,100	98
Mercer	28,000	27,700	99	
Pocahontas	3,600	3,400	94	
Summers	5,500	5,300	96	

**WSAZ-TV, Huntington-Charleston
(Arbitron Data Continued)**

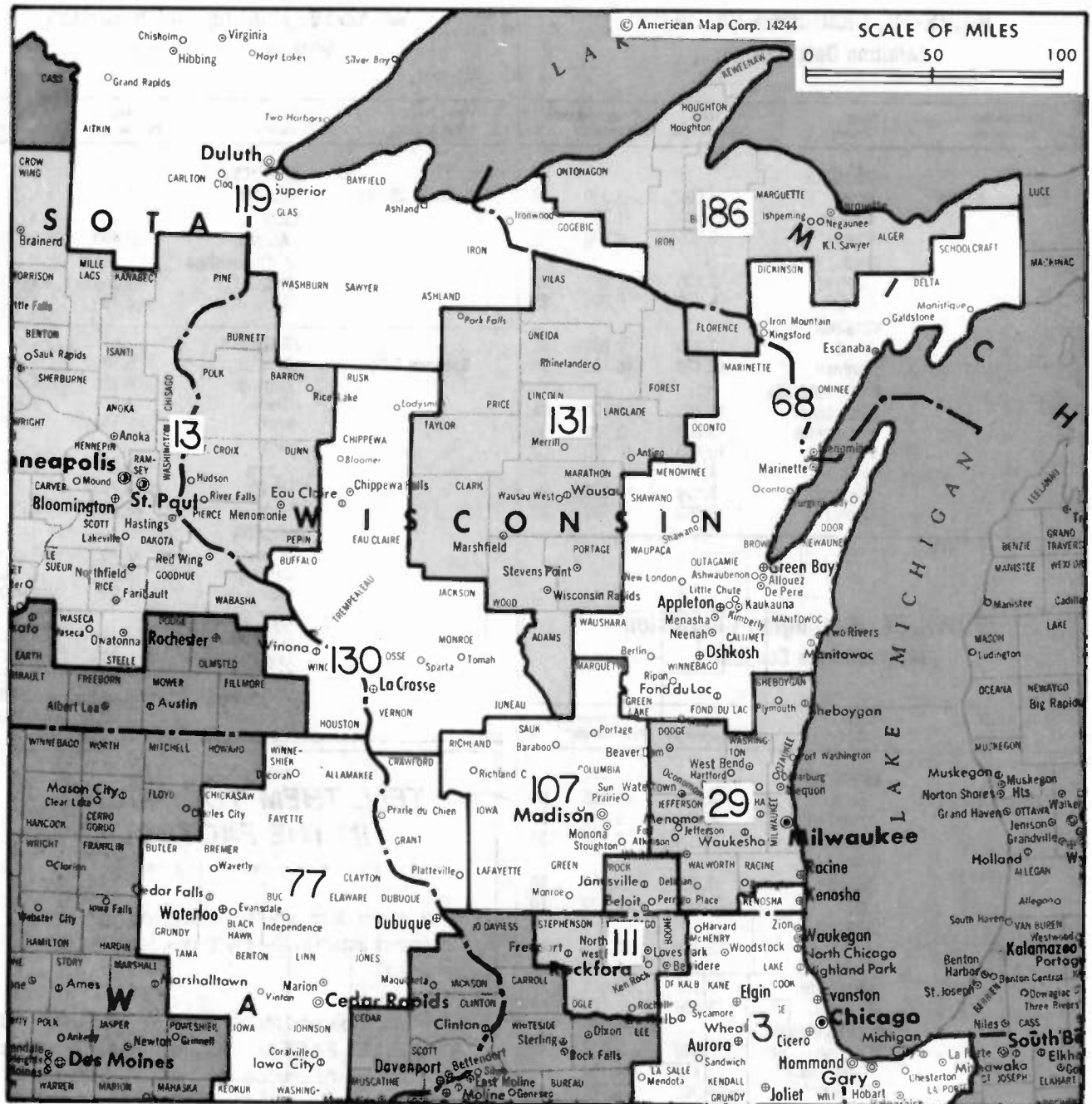
Net Weekly Circulation	State County	Total Households	TV Households	%
Between 25-49%	KENTUCKY			
	Menifee	1,700	1,700	100
	OHIO			
	Morgan	5,400	5,200	96
	WEST VIRGINIA			
	Pleasants	3,000	3,000	100
	Ritchie	4,400	4,300	98
	Between 5-24%	KENTUCKY		
Breathitt		5,500	5,300	96
Fleming		4,700	4,600	98
Green		4,000	3,900	98
Knott		6,100	5,900	97
OHIO				
Adams		9,000	8,600	96
Hocking		9,700	9,500	98
Ross		23,200	22,700	98
VIRGINIA				
Buchanan		12,700	12,400	98
Tazewell		18,400	18,100	98
Wise		17,200	16,900	98
WEST VIRGINIA				
Greenbrier		14,400	14,100	98
Lewis	6,900	6,800	99	
Mercer	28,000	27,700	99	
Pocahontas	3,600	3,400	94	
Summers	5,500	5,300	96	

**TELL THEM YOU FOUND IT
IN THE FACTBOOK!**

Find a product you're interested in? Calling a company listed in the Factbook for details on their services?

Let them know you found them in the **TELEVISION & CABLE FACTBOOK**, the industry's most authoritative reference for cable, broadcast television and related services since 1945.

Wisconsin



Wisconsin Station Status as of August 15, 1985

	VHF	UHF	TOTAL
Commercial Television Stations	12	10	22
Educational Television Stations	1	7	8
			30

Market	Arbitron ADI TV Households	Rank
Chicago, IL	3,015,600	3
Minneapolis-St. Paul, MN	1,155,900	13
Milwaukee, WI	686,300	29
Green Bay, WI	353,100	68
Cedar Rapids-Waterloo-Dubuque, IA	316,600	77
Madison, WI	196,800	107
Rockford, IL	190,600	111
Duluth, MN-Superior, WI	173,100	119
La Crosse-Eau Claire, WI	159,000	130
Wausau-Rhineland, WI	156,500	131
Marquette, MI	53,400	186

Market Area Commercial TV Stations

- WBBM-TV (2), WBBS-TV (60), WCFC-TV (38), WCIU-TV (26), WFBN (66), WFLD-TV (32), WGN-TV (9), WLS-TV (7), WMAQ-TV (5), WPWR-TV (60), WSNS-TV (44), KITN (29), KMSP-TV (9), KSTP-TV (5), KTMA-TV (23), KXLI (41), WCCO-TV (4), WUSA (11)
- WCGV-TV (24), WISN-TV (12), WITI-TV (6), WTMJ-TV (4), WVCY-TV (30), WVTU (18)
- WBAY-TV (2), WFRV-TV (5), WJMN-TV (3), WLRE (26), WLUK-TV (11), WSCO (14), WXGZ-TV (32)
- KCRG-TV (9), KDUB-TV (40), KGAN (2), KWLL (7)
- WISC-TV (3), WKOW-TV (27), WMTV (15)
- WIFR-TV (23), WQRF-TV (39), WREX-TV (13), WTVO (17)
- KBJR-TV (6), KDLH-TV (3), WDIO-TV (10), WIRT (13)
- WEAU-TV (13), WKBT (8), WQOW-TV (18), WXOW-TV (19)
- WAEO-TV (12), WAOW-TV (9), WSAW-TV (7)
- WLUC-TV (6)

Wisconsin—Appleton

WXGZ-TV

Ch. 32

Network Service: None, independent.

Licensee: Appleton Midwestern Television, a Partnership, c/o Consolidated Resources Corp. of America, 2245 Perimeter Park, Suite 3, Atlanta, GA 30341.

Studio: 3025 N. Marshall Rd., Appleton, WI 54915.

Mailing Address: Box 995, Appleton, WI 54912.

Telephone: 414-731-3232.

Technical Facilities: Channel No. 32 (578-584 MHz). Authorized power: 1070-kw max. visual, 107-kw max. aural. Antenna: 1220-ft. above av. terrain, 1055-ft. above ground, 2030-ft. above sea level.

Latitude 44° 21' 32"
Longitude 87° 59' 00"

Transmitter: N side of Shirley Rd. between Ridgeview & Morrison Rd.

Satellite Earth Stations: Harris, 3-meter; Fiberdome, 4-meter; Harris & DX Antenna Receiver receivers.

News Service: AP.

Ownership: Appleton Midwestern Television Ltd., 100%. AWTL ownership: David R. Vaughan, Raymond J. Brown & David J. VerMeulen, gen. partners, 10.2% each; Kenneth M. Roxburgh & Rosemarie A. Smyczek, gen. partners, 5.1% each; Michael S. Brown, gen. partner, 3.5%; Appleton-Green Bay TV Ltd., ltd. partner, 47%; Kaissar Ibrahim, ltd. partner, 4.07%; Ray M. Warren, ltd. partner, 2.55%; Alfred Moses, ltd. partner, 2%. Ibrahim has interest in permittee of KJTL(TV), Wichita Falls, TX. Vaughan has interest in Media Central Inc., see Group Ownership of TV Stations; Pueblo Family Television, applicant for Ch. 32, Pueblo, CO.

Began Operation: Jan. 15, 1984. Transfer of control to present owners approved by FCC April 9, 1985.

Represented (sales): Seltel Inc.

Personnel:

- BILL Le MONDS, general manager.
- JAY ZOLLAR, general sales manager.
- SAM HUTCHISON, program & promotion manager.
- ROSE MACHI, promotion coordinator.
- JIM RADMANN, chief engineer.
- PAUL WIENKE, traffic manager.

Highest 30 Sec. Rate (July 31, 1985): \$160.

Total Households: © MSI Consumer Market Data as of 1/1/85. TV Homes, TV% and Circulation © 1985 Arbitron. County coverage based on Arbitron study.

Net Weekly Circulation	State County	Total Households	TV Households	%
50% & Over	WISCONSIN Outagamie	46,500	46,200	99



Net Weekly Circulation	State County	Total Households	TV Households	%
Between 25-49%	WISCONSIN			
	Brown	65,600	65,100	99
	Calumet	10,600	10,400	98
	Door	10,300	10,200	99
	Fond Du Lac	31,100	30,600	98
	Green Lake	7,100	6,900	97
	Kewaunee	6,800	6,700	99
	Manitowoc	29,800	29,500	99
	Marinette	15,300	15,100	99
	Menominee	800	800	100
Between 5-24%	MICHIGAN			
	Menominee	9,400	9,200	98
	WISCONSIN			
Sheboygan	36,600	36,200	99	
Waushara	7,700	7,500	97	
Station Totals		367,700	363,400	98
Net Weekly Circulation (1985)				138,400
Average Daily Circulation (1985)				59,700

State Cross Reference List
Communities That Receive Programs of Stations That are Located Elsewhere

- WSCO, Green Bay —See Suring, WI
- WXGZ-TV, Green Bay —See Appleton, WI
- WFRV-TV & WLUK-TV, Marinette —See Green Bay, WI
- WAEQ-TV, Rhineland —See Wausau, WI
- KDLH-TV, KBJR-TV & WDSE-TV, Superior —See Duluth, MN

Did you read
Television Digest
this week?

Wisconsin—Eau Claire

WEAU-TV

Ch. 13



Network Service: NBC.

Licensee: WEAU-TV, Box 47, Eau Claire, WI 54702-0047.

Studio: 1907 S. Hastings Way.

Mailing Address: Box 47, Eau Claire, WI 54702-0047.

Telephone: 715-832-3474. **TWX:** 910-282-1633.

Technical Facilities: Channel No. 13 (210-216 MHz). Authorized power: 316-kw visual, 31.6-kw aural. Antenna: 1990-ft. above av. terrain, 1997-ft. above ground, 3077-ft. above sea level.

Latitude 44° 39' 51"
Longitude 90° 57' 41"

Transmitter: 4.4-mi. N of Fairchild, WI on County Rd. H.

Satellite Earth Stations: Harris, 6-meter; Harris & Microdyne receivers.

News Services: AP, UPI.

Ownership: Gillett Group Inc. For officers & other interests, see Group Ownership of TV Stations.

Began Operation: Dec. 17, 1953. Sale to present owner by Post Corp. approved by FCC June 19, 1984. Sale to Post Corp. by Morgan Murphy interests approved by FCC May 16, 1962 (Television Digest, Vol. 2:4, 21).

Represented (sales): Seltel Inc.; The Hurley Co. (Minneapolis).

Represented (legal): Pepper & Corazzini.

Represented (engineering): Cohen & Dippell.

Personnel:

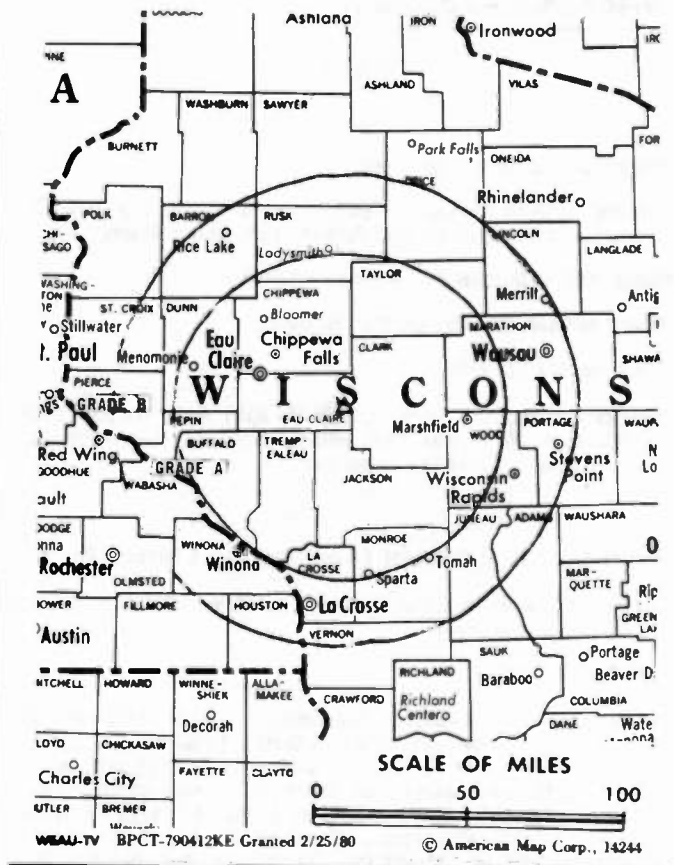
- CLARK L. WIDEMAN, general manager.
- DICK NELSON, local sales manager.
- DENISE NOONAN, national sales manager.
- NANCY YULE, program director.
- SUSAN AKERLUND, promotion manager.
- BOB FALLIS, chief engineer.

Highest 30 Sec. Rate (July 1, 1985): \$460.

NETWORK BASE HOURLY RATE: \$875.

Total Households: © MSI Consumer Market Data as of 1/1/85. TV Homes, TV% and Circulation © 1985 Arbitron. County coverage based on Arbitron study.

Net Weekly Circulation	State County	Total Households	TV Households	%
50% & Over	MINNESOTA			
	Winona	15,900	15,600	98
	WISCONSIN			
	Adams	5,700	5,500	96
	Barron	15,300	14,900	97
	Buffalo	5,400	5,300	98
	Chippewa	18,300	18,000	98
	Clark	11,700	11,300	97
	Dunn	12,100	11,800	98
	Eau Claire	29,800	29,300	98
	Jackson	6,400	6,200	97
	Juneau	8,400	8,100	96
	La Crosse	34,200	33,800	99
	Monroe	12,700	12,400	98
	Pepin	2,700	2,600	96
Portage	20,100	19,700	98	



Net Weekly Circulation	State County	Total Households	TV Households	%
50% & Over	Rusk	5,800	5,600	97
	Taylor	6,600	6,400	97
	Trempealeau	9,700	9,400	97
	Wood	27,400	27,000	99
Between 25-49%	MINNESOTA			
	Houston	6,300	6,200	98
	WISCONSIN			
	Marathon	41,000	40,500	99
	Price	6,100	5,900	97
Between 5-24%	Sawyer	5,100	4,900	96
	Vernon	9,700	9,500	98
	IOWA			
	Allamakee	5,400	5,300	98
	MINNESOTA			
Fillmore	7,900	7,800	99	
Olmsted	34,900	34,600	99	
Wabasha	7,300	7,200	99	
WISCONSIN				
Crawford	6,100	6,000	98	
Langlade	7,300	7,200	98	
Lincoln	10,000	9,900	99	
Pierce	10,800	10,600	98	
Polk	12,700	12,500	98	
St Croix	15,600	15,400	99	
Washburn	5,500	5,400	98	
Waupaca	16,100	15,900	99	
Waushara	7,700	7,500	97	
Station Totals		463,700	455,200	98
Net Weekly Circulation (1985)			232,500	
Average Daily Circulation (1985)			135,600	

Wisconsin—Eau Claire

WQOW-TV

Ch. 18

(Satellite of WXOW-TV, La Crosse, WI)

Network Service: ABC.

Licensee: Wisconsin TV Network Associates.

Studio: 2881 S. Hastings Way, Eau Claire, WI 54701.

Telephone: 715-835-1881.

Technical Facilities: Channel No. 18 (494-500 MHz). Authorized power: 1150-kw max. & 407-kw horizontal visual, 115-kw max. & 40.7-kw horizontal aural. Antenna: 740-ft. above av. terrain, 506-ft. above ground, 1776-ft. above sea level.

Latitude 44° 57' 39"
Longitude 91° 40' 05"

Transmitter: 3.9-mi. SE of Colfax.

Satellite Earth Station: United States Satellite, 5-meter; Scientific-Atlanta receivers.

News Service: UPI.

Ownership: See WKOW-TV, Madison, WI.

Began Operation: Sept. 22, 1980. Sale to present owner by Liberty Bcstg. approved by FCC Jan. 7, 1985 (Television Digest, Vol. 24:43).

Represented (sales): Katz Television.

Represented (legal): Dow, Lohnes & Albertson.

Personnel:

WILLIAM EARMAN, vice president & chief executive officer.

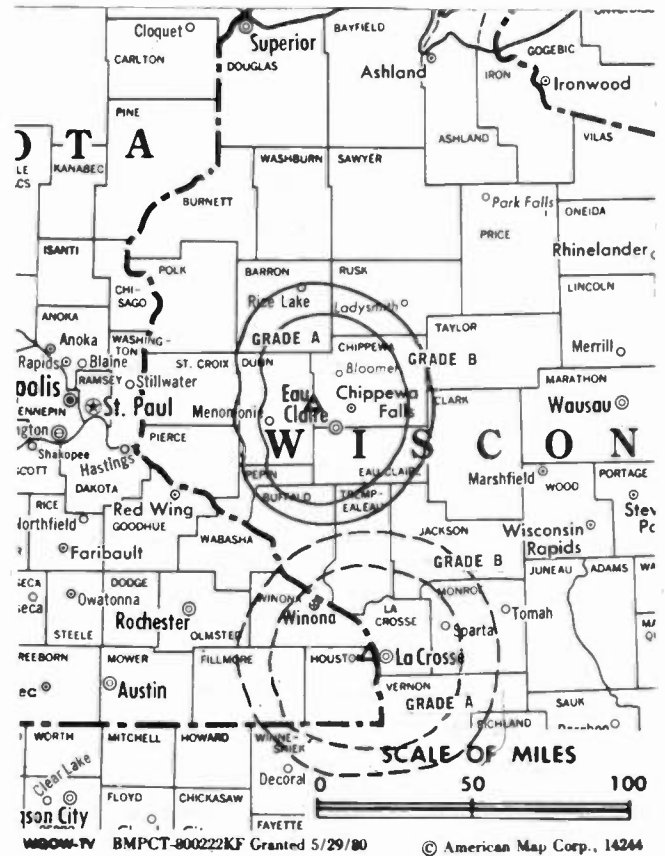
CHUCK ROTH, general manager.

KENT HUTCHISON, national sales manager.

Highest 30 Sec. Rate (Aug. 3, 1985): \$150.

Total Households: © MSI Consumer Market Data as of 1/1/85. TV Homes, TV% and Circulation © 1985 Arbitron. County coverage based on Arbitron study.

Net Weekly Circulation	State County	Total Households	TV Households	%
50% & Over	WISCONSIN			
	Chippewa	18,300	18,000	98
	Eau Claire	29,800	29,300	98
	Rusk	5,800	5,600	97



Net Weekly Circulation	State County	Total Households	TV Households	%
Between 25-49%	WISCONSIN			
	Barron	15,300	14,900	97
	Dunn	12,100	11,800	98
	Pepin	2,700	2,600	96
Between 5-24%	WISCONSIN			
	Buffalo	5,400	5,300	98
	Clark	11,700	11,300	97
Taylor	6,600	6,400	97	
Station Totals		117,400	114,600	97
Net Weekly Circulation (1985)				50,700
Average Daily Circulation (1985)				24,200

Wisconsin—Green Bay

WBAY-TV

Ch. 2



Network Service: CBS.

Licensee: Nationwide Communications Inc., 115 South Jefferson St., Green Bay, WI 54301.

Studio: 115 South Jefferson St., Green Bay, WI 54301.

Telephone: 414-432-3331. TWX: 910-263-1260.

Technical Facilities: Channel No. 2 (54-60 MHz). Authorized power: 100-kw visual, 20-kw aural. Antenna: 1205-ft. above av. terrain, 1149-ft. above ground, 2049-ft. above sea level.

Latitude 44° 24' 35"
Longitude 88° 00' 05"

Transmitter: Town of DePere, WI.

Satellite Earth Station: In operation; Pinzone receivers.

News Services: AP, CBS.

Ownership: See WATE-TV, Knoxville, TN.

Began Operation: March 17, 1953. Sale to present owner by Norbertine Fathers approved by FCC Dec. 30, 1974 (Television Digest, Vol. 15:3).

Represented (sales): Katz Television.

Represented (legal): Fletcher, Heald & Hildreth.

Represented (engineering): Cohen & Dippell.

Personnel:

- TED KOHL, general manager.
- GARY ANDRICH, general sales manager.
- RICHARD D. MILLHISER, program director.
- JOSEPH A. TAYLOR, chief engineer.
- TOM McCAREY, news director.
- MIKE AUSTIN, farm director.

Highest 30 Sec. Rate (Aug. 1985): \$3600.

NETWORK BASE HOURLY RATE: \$1000.

Total Households: © MSI Consumer Market Data as of 1/1/85. TV Homes, TV% and Circulation © 1985 Arbitron. County coverage based on Arbitron study.

Net Weekly Circulation	State County	Total Households	TV Households	%
50% & Over	MICHIGAN			
	Menominee	9,400	9,200	98
	WISCONSIN			
	Brown	65,600	65,100	99
	Calumet	10,600	10,400	98
	Door	10,300	10,200	99
	Fond Du Lac	31,100	30,600	98
	Green Lake	7,100	6,900	97
	Kewaunee	6,800	6,700	99
	Manitowoc	29,800	29,500	99
Marinette	15,300	15,100	99	
Menominee	800	800	100	
Oconto	10,900	10,700	98	



Net Weekly Circulation	State County	Total Households	TV Households	%
50% & Over	Outagamie	46,500	46,200	99
	Shawano	13,400	13,200	99
	Sheboygan	36,600	36,200	99
	Waupaca	16,100	15,900	99
	Winnebago	49,700	49,200	99
Between 25-49%	MICHIGAN			
	Manistee	9,200	9,000	98
	Mason	10,200	9,800	96
Between 5-24%	WISCONSIN			
	Forest	3,400	3,300	97
	Langlade	7,300	7,200	98
	Marquette	5,100	4,900	96
Portage	20,100	19,700	98	
Between 5-24%	MICHIGAN			
	Benzie	4,400	4,300	98
	Dickinson	9,700	9,600	99
	Oceana	7,900	7,700	97
	WISCONSIN			
	Adams	5,700	5,500	96
	Florence	1,500	1,500	100
	Lincoln	10,000	9,900	99
Marathon	41,000	40,500	99	
Wood	27,400	27,000	99	
Station Totals		530,600	523,300	98
Net Weekly Circulation (1985)			350,500	
Average Daily Circulation (1985)			226,000	

Wisconsin—Green Bay

WFRV-TV

Ch. 5

(Operates satellite WJMN-TV, Escanaba, MI)

Network Service: ABC.

Licensee: WFRV Television Inc., Box 19055, Green Bay, WI 54307-9055.

Studio: 1181 E. Mason St, Green Bay.

Mailing Address: Box 19055, Green Bay, WI 54305-9055.

Telephone: 414-437-5411. TWX: 910-263-1258.

Technical Facilities: Channel No. 5 (76-82 MHz). Authorized power: 93.3-kw visual, 18.6-kw aural. Antenna: 1120-ft. above av. terrain, 999-ft. above ground, 1916-ft. above sea level.

Latitude 44° 24' 21"
Longitude 88° 00' 19"

Transmitter: 3-mi. SE of DePere.

Satellite Earth Stations: Andrew, 4.5-meter & 7.3-meter; Comtech, 5-meter; Avantek, Microdyne & M/A-Com receivers.

News Services: AP, UPI.

Ownership: Midwest Radio-Television Inc., 100%. See WCCO-TV, Minneapolis-St. Paul, MN.

Began Operation: May 21, 1955. Sale to present owner by Orion Bcstg. approved by FCC Aug. 14, 1981 (Television Digest, Vol. 21:4). Sale to Orion by S. N. Pickard group approved Jan. 4, 1961 (Vol. 16:49; 17:2).

Represented (sales): TeleRep Inc.

Represented (legal): Koteen & Naftalin.

Personnel:

ROBERT B. FARROW, vice president & general manager.
MITCH LAMBERT, general sales manager.
MIKE O'ROURKE, director of operations & programming.
RAY WILCK, news director.
HARRY HILL, chief engineer.

Highest 30 Sec. Rate (May 23, 1985): \$650.

NETWORK BASE HOURLY RATE: \$1050.

Arbitron Data: Figures include WJMN-TV, Escanaba, MI.

Total Households: © MSI Consumer Market Data as of 1/1/85. TV Homes, TV% and Circulation © 1985 Arbitron. County coverage based on Arbitron study.

Net Weekly Circulation	State County	Total Households	TV Households	%
50% & Over	MICHIGAN			
	Alger	3,300	3,200	97
	Delta	13,800	13,500	98
	Dickinson	9,700	9,600	99
	Gogebic	7,400	7,200	97
	Houghton	12,900	12,400	96
	Iron	5,400	5,300	98
	Luce	2,200	2,100	95
	Marquette	25,400	25,100	99
	Menominee	9,400	9,200	98
	Schoolcraft	3,100	3,000	97
	WISCONSIN			
	Brown	65,600	65,100	99
	Calumet	10,600	10,400	98
	Door	10,300	10,200	99
	Florence	1,500	1,500	100
	Fond Du Lac	31,100	30,600	98
	Green Lake	7,100	6,900	97
	Kewaunee	6,800	6,700	99



Net Weekly Circulation	State County	Total Households	TV Households	%
50% & Over	Manitowoc	29,800	29,500	99
	Marinette	15,300	15,100	99
	Menominee	800	800	100
	Oconto	10,900	10,700	98
	Outagamie	46,500	46,200	99
	Shawano	13,400	13,200	99
	Sheboygan	36,600	36,200	99
	Waupaca	16,100	15,900	99
	Waushara	7,700	7,500	97
	Winnebago	49,700	49,200	99
Between 25-49%	MICHIGAN			
	Keweenaw	700	700	100
	Ontonagon	3,400	3,300	96
	WISCONSIN			
	Forest	3,400	3,300	97
	Iron	2,700	2,700	100
Between 5-24%	Langlade	7,300	7,200	98
	Marquette	5,100	4,900	96
	Portage	20,100	19,700	98
	MICHIGAN			
	Baraga	3,100	3,000	97
	Benzie	4,400	4,300	98
WISCONSIN	Mackinac	3,700	3,600	97
	Mason	10,200	9,800	96
	Wood	27,400	27,000	99
Station Totals		584,900	576,300	98
Net Weekly Circulation (1985)				399,400
Average Daily Circulation (1985)				236,700

Wisconsin—Green Bay

WLRE

Ch. 26

Network Service: None, independent.

Licensee: WLRE, TV 26 Inc., 1145 Pine St., Green Bay, WI 54301.

Studio: Shirley Rd. at Ridgeview Rd., Glenmore Twp., WI

Technical Facilities: Channel No. 26 (542-548 MHz). Authorized power: 2500-kw max. visual, 250-kw max. aural. Antenna: 1179-ft. above av. terrain, 980-ft. above ground, 1965-ft. above sea level.

Latitude 44° 21' 30"
Longitude 87° 58' 48"

Transmitter: Shirley Rd. at Ridgeview Rd., Glenmore Twp.

Satellite Earth Stations: Scientific-Atlanta, 4.6-meter; Scientific-Atlanta receivers.

News Services: INN, CNN Headline News, UPI.

Ownership: James D. Newman & Jerald D. Newman, 30.44% each; Lyle R. Evans, 15.22%; Andrew J. Brusda, 12.68%; James D. McCarthy, 10%; others, none with as much as 3%.

Began Operation: Dec. 31, 1980.

Represented (sales): Avery-Knodel Inc.

Represented (legal): Arter & Hadden.

Represented (engineering): L. R. Evans Engineering.

Personnel:

JERALD D. NEWMAN, president.
JAMES D. McCARTHY, vice president & general manager.
ROBB GRAY JR., general sales manager.
JAMES MELCHER, operations manager.
LARRY BURBEY, chief engineer.

Highest 30 Sec. Rate (Feb. 1983): \$500.

Total Households: © MSI Consumer Market Data as of 1/1/85. TV Homes, TV% and Circulation © 1985 Arbitron. County coverage based on Arbitron study.

Net Weekly Circulation	State County	Total Households	TV Households	%
50% & Over	WISCONSIN			
	Brown	65,600	65,100	99
	Calumet	10,600	10,400	98
	Kewaunee	6,800	6,700	99
	Manitowoc	29,800	29,500	99
	Menominee	800	800	100
	Oconto	10,900	10,700	98
	Outagamie	46,500	46,200	99
	Shawano	13,400	13,200	99
	Waupaca	16,100	15,900	99
	Winnebago	49,700	49,200	99



WLRE BMPCT—831026KG Granted 11/22/83 © American Map Corp., No. 14244

Net Weekly Circulation	State County	Total Households	TV Households	%
Between 25-49%	WISCONSIN			
	Door	10,300	10,200	99
	Fond Du Lac	31,100	30,600	98
	Green Lake	7,100	6,900	97
	Marinette	15,300	15,100	99
	Sheboygan	36,600	36,200	99
	Waushara	7,700	7,500	97
Between 5-24%	MICHIGAN			
	Dickinson	9,700	9,600	99
	Iron	5,400	5,300	98
	Menominee	9,400	9,200	98
	WISCONSIN			
	Florence	1,500	1,500	100
	Langlade	7,300	7,200	98
Marquette	5,100	4,900	96	
Portage	20,100	19,700	98	
Station Totals		416,800	411,600	98
Net Weekly Circulation (1985)			204,100	
Average Daily Circulation (1985)			86,700	

Wisconsin—Green Bay

WLUK-TV

Ch. 11

Network Service: NBC.

Licensee: Burnham Broadcasting Co., Box 19011, Green Bay, WI.

Studio: 787 Lombardi Ave., Green Bay, WI 54303.

Mailing Address: Box 19011, Green Bay, WI 54307-9011.

Telephone: 414-494-8711. TWX: 910-263-1267.

Technical Facilities: Channel No. 11 (198-204 MHz). Authorized power: 316-kw visual, 47.9-kw aural. Antenna: 1260-ft. above av. terrain, 1160-ft. above ground, 2046-ft. above sea level.

Latitude 44° 24' 31.4"
Longitude 87° 59' 29.0"

Transmitter: Glenmore Rd., DePere Township.

Satellite Earth Stations: Harris, 3.5-meter & 6.1-meter; Harris receivers.

Ownership: Peter B. Desnoes, gen. partner, 50%; Lawrence Beck, Dean Buntrock, David Meltzer, Peer Pederson, Leonard Ring, Howard C. Warren, Alloy Consolidated Industries, Ltd. partners, 6.67% each; Frank Magid, Ltd. partner, 3.33%. ACI ownership: Avrum Gray, pres.-treas., 28.3%; Sheldon Gray, v.p.-asst. secy., 28.3%; Milton H. Gray, secy.; John Potter, asst. secy.-asst. treas.; Elaine G. Loseff, 28.3%; Bank of Bermuda Ltd., as trustee for descendants of Sheldon Gray, Avrum Gray & Elaine Loseff, 15.1%. Burnham Bcstg. also owns KHON-TV, Honolulu & KAIH-TV, Wailuku, HI.

Began Operation: Aug. 9, 1954. Sale to present owner approved by FCC June 19, 1984. Sale to Post. Corp. by M & M Broadcasting Co. Inc. approved January 6, 1965 by FCC (Television Digest, Vol. 4:41; 5:2). Sale to M & M Bcstg. by W. E. Walker (50%), J. D. Mackin (23.3%) and associates approved March 19, 1958 by FCC (Vol. 13:52; 14:2, 12).

Represented (sales): Harrington, Righter & Parsons Inc.

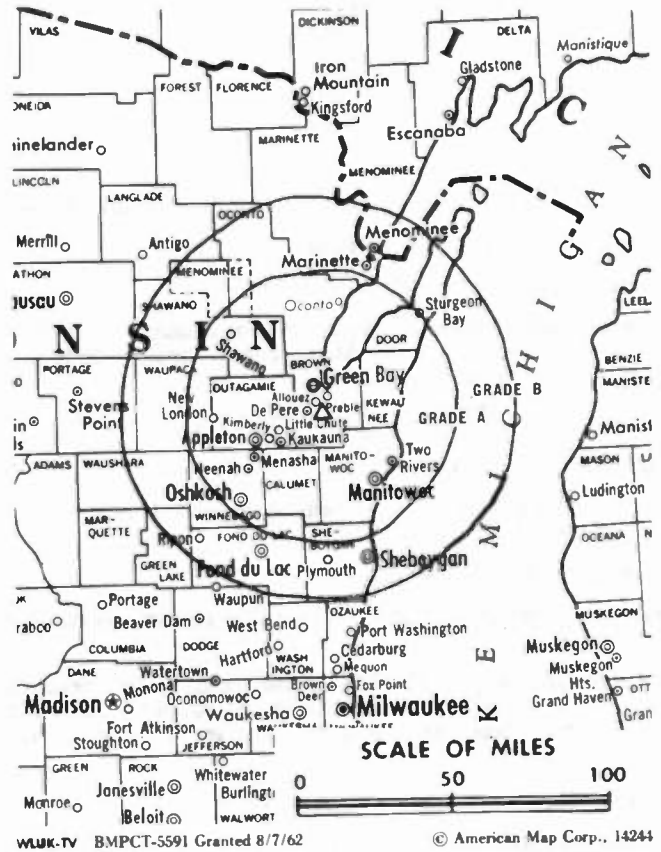
Represented (legal): McKenna, Wilkinson & Kittner.

Personnel:

PHILIP NYE, general manager.
ROBERT KRIEGHOFF, general sales manager.
AL VOLKER, news director.
DAVID COMISAR, program & promotion manager.
JIM STEFFEY, chief engineer.
DAVE CAMPBELL, director of production.

Highest 30 Sec. Rate (July 22, 1985): \$600.

Total Households: © MSI Consumer Market Data as of 1/1/85. TV Homes, TV% and Circulation © 1985 Arbitron. County coverage based on Arbitron study.



Net Weekly Circulation	State County	Total Households	TV Households	%
50% & Over	Oconto	10,900	10,700	98
	Outagamie	46,500	46,200	99
	Shawano	13,400	13,200	99
	Sheboygan	36,600	36,200	99
	Waupaca	16,100	15,900	99
	Waushara	7,700	7,500	97
Winnebago	49,700	49,200	99	
Between 25-49%	MICHIGAN			
	Alger	3,300	3,200	97
	Keweenaw	700	700	100
	Luce	2,200	2,100	95
	Manistee	9,200	9,000	98
	Ontonagon	3,400	3,300	96
Schoolcraft	3,100	3,000	97	
WISCONSIN	Langlade	7,300	7,200	98
	Marquette	5,100	4,900	96
	Portage	20,100	19,700	98
Between 5-24%	MICHIGAN			
	Baraga	3,100	3,000	97
	Benzie	4,400	4,300	98
	Iron	5,400	5,300	98
	WISCONSIN			
	Florence	1,500	1,500	100
Forest	3,400	3,300	97	
Marathon	41,000	40,500	99	
Wood	27,400	27,000	99	
Station Totals		570,100	562,000	98
Net Weekly Circulation (1985)			385,000	
Average Daily Circulation (1985)			228,200	

Wisconsin—La Crosse

WKBT

Ch. 8

Network Service: CBS.

Licensee: Backe Communications Inc., 141 S. 6th St., La Crosse, WI 54601.

Studio: 141 S. 6th St., La Crosse, WI 54601.

Telephone: 608-782-4678. TWX: 910-287-2572.

Technical Facilities: Channel No. 8 (180-186 MHz). Authorized power: 316-kw visual, 57.5-kw aural. Antenna: 1540-ft. above av. terrain, 1625-ft. above ground, 2449-ft. above sea level.

Latitude 44° 05' 28"
Longitude 91° 20' 15"

Transmitter: Galesville, WI.

Satellite Earth Stations: Scientific-Atlanta, 4.6-meter & 7-meter; Scientific-Atlanta receivers.

News Service: AP.

Ownership: Backe Communications Inc. For other interests, see WLNS-TV, Lansing, MI.

Began Operation: Aug. 1, 1954. Sale to present owners by Gross Telecasting approved by FCC April 26, 1984 (Television Digest, Vol. 24:12). Sale to Gross by La Crosse Tribune, Dahl family & others approved by FCC Dec. 10, 1969 (Vol. 9:24, 50).

Represented (sales): Harrington, Righter & Parsons Inc.

Represented (legal): Hogan & Hartson.

Personnel:

- JIM THOMPSON, general manager.
- WILLIAM S. ROUSH, general sales manager.
- GENE CARLSON, news director.
- MATT WADIUM, production manager.
- HUGH McDOWELL, chief engineer.

Highest 30 Sec. Rate (July 16, 1985): \$450.

NETWORK BASE HOURLY RATE: \$760.

Total Households: © MSI Consumer Market Data as of 1/1/85. TV Homes, TV% and Circulation © 1985 Arbitron. County coverage based on Arbitron study.

Net Weekly Circulation	State County	Total Households	TV Households	%
50% & Over	MINNESOTA			
	Fillmore	7,900	7,800	99
	Houston	6,300	6,200	98
	Winona	15,900	15,600	98
	WISCONSIN			
	Buffalo	5,400	5,300	98
	Chippewa	18,300	18,000	98
	Crawford	6,100	6,000	98
	Eau Claire	29,800	29,300	98
	Jackson	6,400	6,200	97
	Juneau	8,400	8,100	96
	La Crosse	34,200	33,800	99
	Monroe	12,700	12,400	98
	Pepin	2,700	2,600	96
	Trempealeau	9,700	9,400	97
	Vernon	9,700	9,500	98



Net Weekly Circulation	State County	Total Households	TV Households	%
Between 25-49%	IOWA			
	Allamakee	5,400	5,300	98
	Winneshiek	7,500	7,400	99
	MINNESOTA			
	Olmsted	34,900	34,600	99
	Wabasha	7,300	7,200	99
	WISCONSIN			
	Clark	11,700	11,300	97
	Dunn	12,100	11,800	98
	Richland	6,500	6,300	97
Rusk	5,800	5,600	97	
Between 5-24%	IOWA			
	Chickasaw	5,600	5,500	98
	Clayton	8,100	8,000	99
	Dubuque	31,700	31,200	98
	Howard	4,300	4,200	98
	MINNESOTA			
	Dodge	5,400	5,300	98
	WISCONSIN			
	Adams	5,700	5,500	96
	Barron	15,300	14,900	97
Pierce	10,800	10,600	98	
St Croix	15,600	15,400	99	
Taylor	6,600	6,400	97	
Wood	27,400	27,000	99	
Station Totals		401,200	393,700	98
Net Weekly Circulation (1985)			193,100	
Average Daily Circulation (1985)			110,700	

Wisconsin—La Crosse

WXOW-TV

Ch. 19

Network Service: ABC.

Licensee: Wisconsin TV Network Assoc.

Studio: 3705 County Hwy. 25, La Crescent, MN.

Telephone: 608-785-1919.

Technical Facilities: Channel No. 19 (500-506 MHz). Authorized power: 625-kw max. visual, 62.5-kw max. aural. Antenna: 1140-ft. above av. terrain, 814-ft. above ground, 2049-ft. above sea level.

Latitude 43° 48' 23"
Longitude 91° 22' 04"

Transmitter: 3705 County Hwy. 25, La Crescent, MN.

Satellite Earth Stations: 4 In operation; Avcom & Scientific-Atlanta receivers.

News Service: AP.

Ownership: See WKOW-TV, Madison, WI.

Began Operation: March 7, 1970. Sale to present owner by Liberty Bcstg. approved by FCC Jan. 7, 1985 (Television Digest, Vol. 24:43).

Represented (sales): Katz Television.

Represented (legal): Dow, Lohnes & Albertson.

Represented (engineering): Lohnes & Culver.

Personnel:

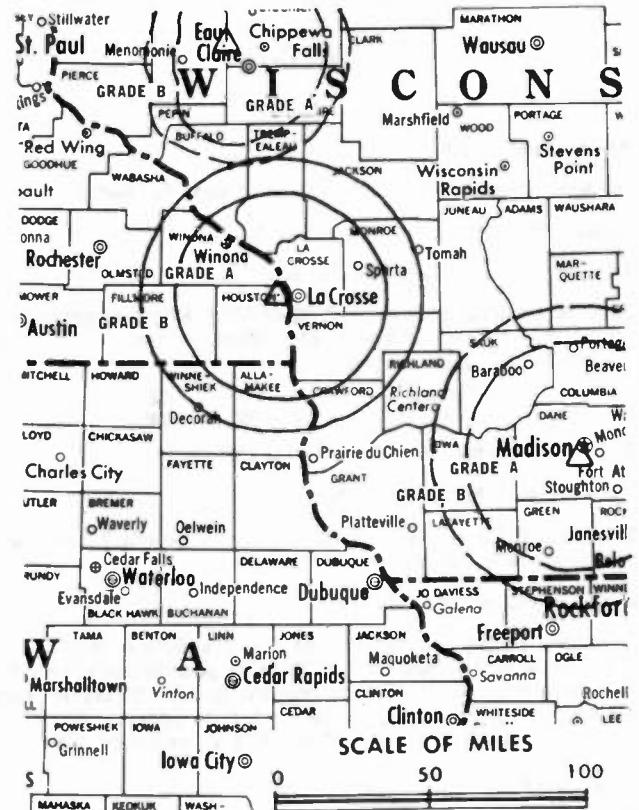
WILLIAM EARMAN, vice president & general manager.
KENT HUTCHISON, general sales manager.
DICK KONRAD, chief engineer.
MITCH MOTHS, operations manager.

Highest 30 Sec. Rate (July 22, 1985): \$600.

NETWORK BASE HOURLY RATE: \$225.

Total Households: © MSI Consumer Market Data as of 1/1/85. TV Homes, TV% and Circulation © 1985 Arbitron. County coverage based on Arbitron study.

Net Weekly Circulation	State County	Total Households	TV Households	Households %
50% & Over	MINNESOTA			
	Houston	6,300	6,200	98
	Winona	15,900	15,600	98
	WISCONSIN			
	Jackson	6,400	6,200	97
	La Crosse	34,200	33,800	99
	Monroe	12,700	12,400	98



WXOW-TV BPCT-820617KE Granted 7/27/82

© American Map Corp., 14244

Net Weekly Circulation	State County	Total Households	TV Households	Households %
50% & Over	Trempealeau	9,700	9,400	97
	Vernon	9,700	9,500	98
Between 25-49%	WISCONSIN			
	Buffalo	5,400	5,300	98
	Crawford	6,100	6,000	98
Between 5-24%	IOWA			
	Allamakee	5,400	5,300	98
	Winneshiek	7,500	7,400	99
	MINNESOTA			
	Fillmore	7,900	7,800	99
	Wabasha	7,300	7,200	99
Station Totals		134,500	132,100	98
Net Weekly Circulation (1985)				76,900
Average Daily Circulation (1985)				43,500

Wisconsin—Madison

WISC-TV

Ch. 3

Network Service: CBS.

Licensee: Television Wisconsin Inc., 7025 Raymond Rd., Madison, WI 53711.

Studio: 7025 Raymond Rd., Madison, WI 53711.

Telephone: 608-271-4321. **TWX:** 910-286-2720.

Technical Facilities: Channel No. 3 (60-66 MHz). Authorized power: 56.2-kw visual, 11-kw aural. Antenna: 1190-ft. above av. terrain, 1107-ft. above ground, 2227-ft. above sea level.

Latitude 43° 01' 52"
Longitude 89° 30' 18"

Transmitter: Raymond Rd., 6-mi. WSW of Madison.

Multichannel TV Sound: Stereo only.

Satellite Earth Stations: Harris, 6.1-meter; Scientific-Atlanta, 7-meter; Harris & Scientific-Atlanta receivers.

News Services: AP, UPI, CBS.

Ownership: Evening Telegram Co., 84.39%; First Bank of Duluth, Trustee, 15.2%; First Bank of Duluth & R. R. Burns, co-personal representatives of E. B. Murphy estate, 0.41%. Evening Telegram Co. publishes **Superior Evening Telegram** & other newspapers; owns KXLY-TV, Spokane, WA; KTHI-TV, Fargo, ND; KAPP(TV), Yakima, WA & KVEW(TV), Kennewick, WA.

Began Operation: June 24, 1956.

Represented (sales): Harrington, Righter & Parsons Inc.

Represented (legal): Hennessey, Stambler & Siebert.

Represented (engineering): Jules Cohen & Associates.

Personnel:

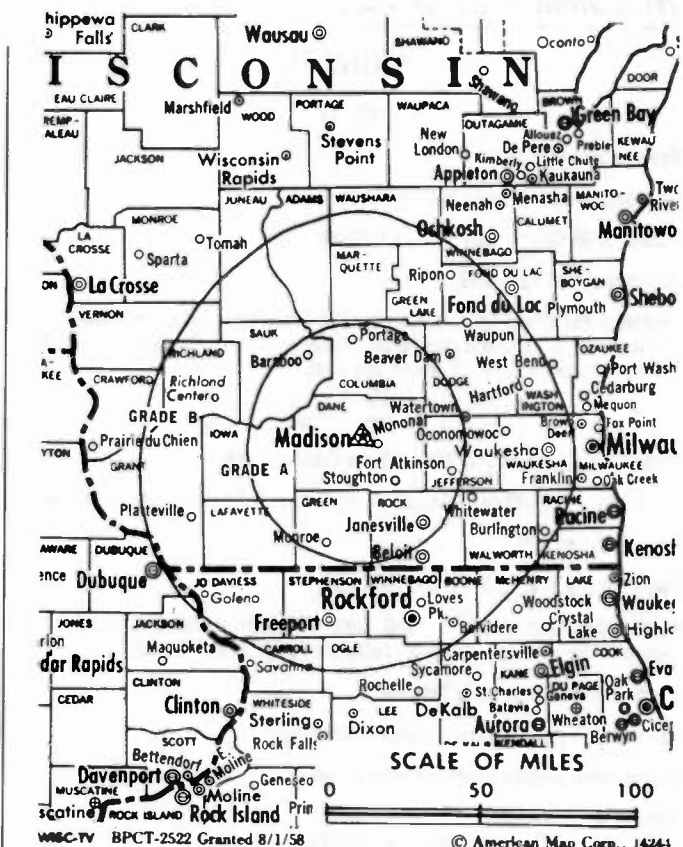
ELIZABETH MURPHY BURNS, president.
GARY DeHAVEN, vice president & general manager.
DONNA KIRNER, national sales manager.
DAVID SANKS, operations manager.
CURT LUNDGREN, chief engineer.
JILL KOEHN, program director.
TOM BIER, news director.

Highest 30 Sec. Rate (Aug. 6, 1985): \$1300.

NETWORK BASE HOURLY RATE: \$1226.

Total Households: © MSI Consumer Market Data as of 1/1/85. TV Homes, TV% and Circulation © 1985 Arbitron. County coverage based on Arbitron study.

Net Weekly Circulation	State County	Total Households	TV Households	%
50% & Over	WISCONSIN			
	Columbia	16,500	16,200	98
	Dane	130,700	127,900	98
	Dodge	26,100	25,600	98
	Grant	17,600	17,000	97
	Green	11,700	11,500	98
	Iowa	7,200	7,000	97
	Jefferson	23,700	23,400	99
	Lafayette	6,100	6,000	98
	Marquette	5,100	4,900	96
Richland	6,500	6,300	97	



Net Weekly Circulation	State County	Total Households	TV Households	%
50% & Over	Rock	51,400	50,800	99
	Sauk	17,000	16,600	98
Between 25-49%	ILLINOIS			
	Jo Daviess	9,100	8,800	97
	Stephenson	19,100	18,700	98
	WISCONSIN			
	Adams	5,700	5,500	96
	Green Lake	7,100	6,900	97
	Juneau	8,400	8,100	96
Walworth	27,100	26,700	99	
Between 5-24%	IOWA			
	Dubuque	31,700	31,200	98
	ILLINOIS			
	Carroll	7,100	7,000	99
	Winnebago	93,400	92,100	99
	WISCONSIN			
	Crawford	6,100	6,000	98
	Fond Du Lac	31,100	30,600	98
	Monroe	12,700	12,400	98
	Portage	20,100	19,700	98
Vernon	9,700	9,500	98	
Waushara	7,700	7,500	97	
Station Totals		615,700	603,900	98
Net Weekly Circulation (1985)			309,500	
Average Daily Circulation (1985)			181,300	

Wisconsin—Madison

WKOW-TV

Ch. 27

(Also operates WAOW-TV, Wausau; WXOW-TV, La Crosse & WQOW-TV, Eau Claire, WI)

Network Service: ABC.

Licensee: Wisconsin TV Network Associates, 5727 Tokay Blvd., Madison, WI.

Studio: 5727 Tokay Blvd., Box 100, Madison, WI 53701.

Telephone: 608-274-1234. TWX: 910-286-2718.

Technical Facilities: Channel No. 27 (548-554 MHz). Authorized power: 1000-kw max. & 879-kw horizontal visual, 100-kw max. & 87.9-kw horizontal aural. Antenna: 1250-ft. above av. terrain, 1182-ft. above ground, 2245-ft. above sea level.

Latitude 43° 03' 09.0"
Longitude 89° 28' 41.6"

Transmitter: 5727 Tokay Blvd.

Satellite Earth Stations: In operation; 4.5-meter, 6.1-meter & 7.3-meter; ADM, Andrew & Avantek receivers.

Ownership: Tak Communications Inc., gen. partner; ltd. partners to be named. TCI ownership: Sharad K. Tak, pres.; Chandra Tak, v.p.; Mahinder Tak, secy.; Nand Kishore, treas. For other interests, see Group Ownership of TV Stations.

Began Operation: June 30, 1953. Sale to present owner by Liberty Broadcasting approved by FCC Jan. 7, 1985 (Television Digest, Vol. 24:43). Sale to Liberty by Horizons Communications approved by FCC Sept. 20, 1978 (Vol. 18:24). Sale to Horizons by Midcontinent Bcstg. Co. (Joseph L. Floyd, N. L. Bentson & Edmund R. Ruben) approved Sept. 9, 1970 (Vol. 10:37). Previous sale to Midcontinent by Monona Bcstg. Co. approved July 20, 1960 (Vol. 16:24, 26, 30).

Represented (sales): Katz Television.

Represented (legal): Dow, Lohnes & Albertson.

Personnel:

PHILLIP KELLER, vice president & general manager.
MARK FRIESCH, director of sales.
DAVE MOLLDOREM, national sales manager.
KEN SIMMONS, regional sales manager.
JAN WILSON, program director.
RANDY ALLEN, operation manager.
DAVE RUSSELL, chief engineer.
PAUL PITAS, news director.

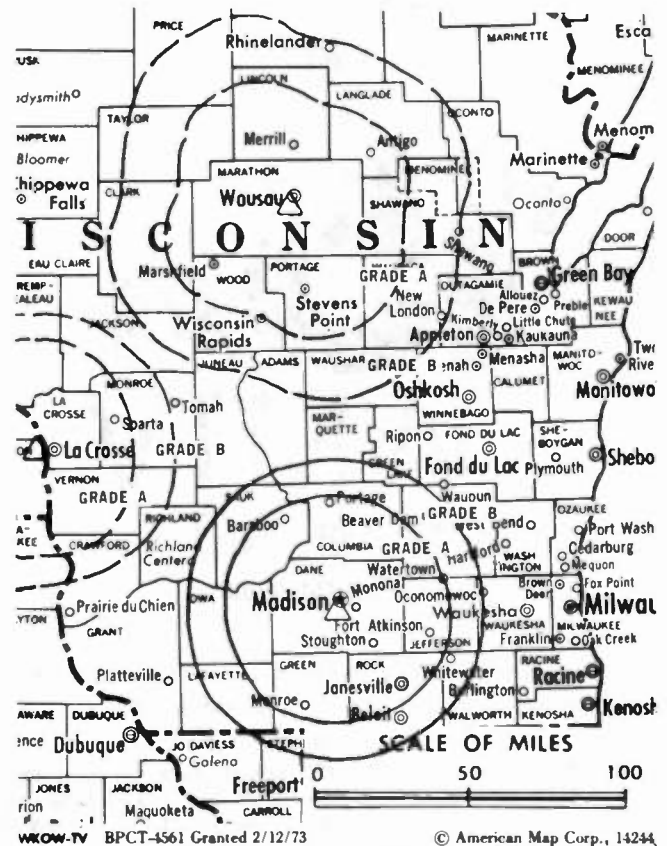
Highest 30 Sec. Rate (July 22, 1985): \$1000.

NETWORK BASE HOURLY RATE: \$500.

Combination rates: WKOW-TV, Madison; WAOW-TV, Wausau; WXOW-TV, La Crosse & WQOW-TV, Eau Claire, all WI (The Wisconsin TV Network) on request.

Total Households: © MSI Consumer Market Data as of 1/1/85. TV Homes, TV% and Circulation © 1985 Arbitron. County coverage based on Arbitron study.

Net Weekly Circulation	State County	Total Households	TV Households	%
50% & Over	WISCONSIN			
	Columbia	16,500	16,200	98
	Dane	130,700	127,900	98
	Green	11,700	11,500	98
	Iowa	7,200	7,000	97



Net Weekly Circulation	State County	Total Households	TV Households	%
50% & Over	Lafayette	6,100	6,000	98
	Marquette	5,100	4,900	96
	Richland	6,500	6,300	97
	Sauk	17,000	16,600	98
Between 25-49%	WISCONSIN			
	Crawford	6,100	6,000	98
	Dodge	26,100	25,600	98
	Grant	17,600	17,000	97
	Jefferson	23,700	23,400	99
	Juneau	8,400	8,100	96
Rock	51,400	50,800	99	
Between 5-24%	ILLINOIS			
	Jo Daviess	9,100	8,800	97
	Stephenson	19,100	18,700	98
	WISCONSIN			
	Adams	5,700	5,500	96
	Fond Du Lac	31,100	30,600	98
	Green Lake	7,100	6,900	97
	Monroe	12,700	12,400	98
	Vernon	9,700	9,500	98
Walworth	27,100	26,700	99	
Station Totals		455,700	446,400	97
Net Weekly Circulation (1985)			242,600	
Average Daily Circulation (1985)			132,200	

Wisconsin—Madison



THE FORWARD GROUP

Network Service: NBC.

Licensee: Forward Television Inc., 615 Forward Dr., Madison, WI 53711.

Studio & Business Office: 615 Forward Dr., Madison, WI 53711.

Telephone: 608-274-1515. TWX: 910-286-2729.

Technical Facilities: Channel No. 15 (476-482 MHz). Authorized power: 1050-kw max. & 794-kw horizontal visual, 105-kw max. & 79.4-kw horizontal aural. Antenna: 1160-ft. above av. terrain, 1099-ft. above ground, 2157-ft. above sea level.

Latitude 43° 03' 01"
Longitude 89° 29' 15"

Transmitter: W. Beltline Hwy.

Satellite Earth Station: Common Carrier, 7-meter.

News Services: AP, NBC, UPI.

Ownership: See WSAW-TV, Wausau, WI.

Began Operation: July 8, 1953. Sale to present owner by Forward Communications Corp. approved by FCC August 16, 1984. Previous sale to Forward by Lee P. Loomis approved May 15, 1963, by FCC (Television Digest, Vol. 3:20). Sale to Loomis by WTVJ interests (Mitchell Wolfson) approved April 2, 1958 (Vol. 14:10, 14). Previous sale to WTVJ interests by founding Gerald A. Bartell family approved July 25, 1957 (Vol. 13:26, 30).

Represented (sales): Seltel Inc.

Represented (legal): McKenna, Wilkinson & Kittner.

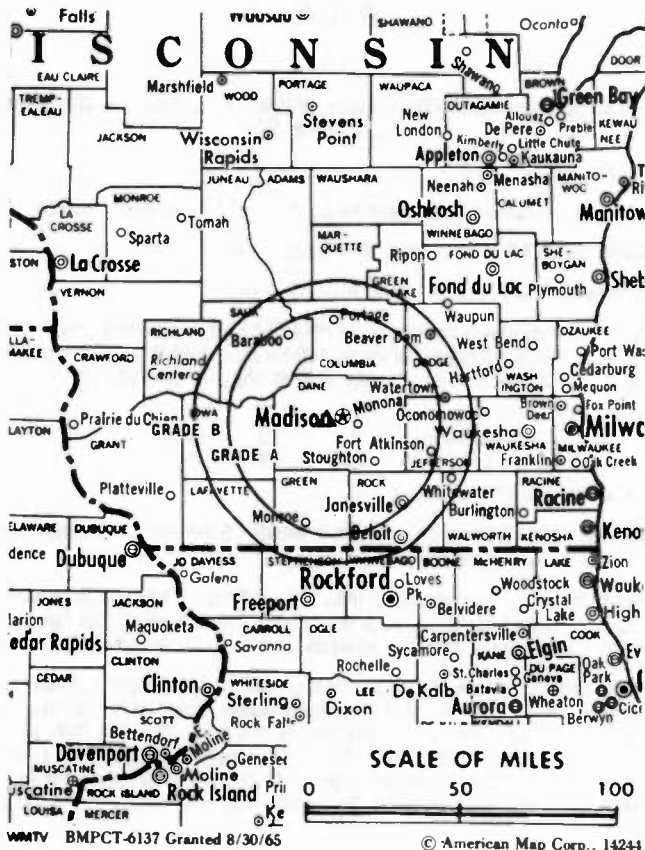
Personnel:

- LAURIE LEONARD, president & general manager.
- CLYDE HELTON, exec. vice president & general sales manager.
- DON SCHMITT, vice president, community affairs.
- FRED SOLE, operations manager.
- BRYAN BROSAMLE, news director.
- JOHN DUDLEY, national sales manager.
- DUANE LAMMERS, promotion manager.
- GREG BUZZELL, chief engineer.
- STEPHEN KESSENICH, production manager.

Highest 30 Sec. Rate (June 1, 1984): \$600.

Combination Rates: Sold in combination with WSAW-TV, Wausau, WI as members of Central Wisconsin Combination.

NETWORK BASE HOURLY RATE: \$600.



Net Weekly Circulation	State County	Total Households	TV Households	%
50% & Over	WISCONSIN			
	Columbia	16,500	16,200	98
	Dane	130,700	127,900	98
	Green	11,700	11,500	98
	Iowa	7,200	7,000	97
	Lafayette	6,100	6,000	98
	Marquette	5,100	4,900	96
	Richland	6,500	6,300	97
Rock	51,400	50,800	99	
Sauk	17,000	16,600	98	
Between 25-49%	WISCONSIN			
	Dodge	26,100	25,600	98
	Grant	17,600	17,000	97
	Jefferson	23,700	23,400	99
Juneau	8,400	8,100	96	
Between 5-24%	ILLINOIS			
	Jo Daviess	9,100	8,800	97
	Stephenson	19,100	18,700	98
	WISCONSIN			
	Adams	5,700	5,500	96
Crawford	6,100	6,000	98	
Green Lake	7,100	6,900	97	
Vernon	9,700	9,500	98	
Walworth	27,100	26,700	99	
Station Totals		411,900	403,400	97
Net Weekly Circulation (1985)				260,000
Average Daily Circulation (1985)				142,100

Total Households: © MSI Consumer Market Data as of 1/1/85. TV Homes, TV% and Circulation © 1985 Arbitron. County coverage based on Arbitron study.

Wisconsin—Milwaukee

WCGV-TV

Ch 24

Network Service: None, independent.

Licensee: B & F Broadcasting Inc., 5445 N. 27th St., Milwaukee, WI 53209.

Studio: 5445 N. 27th St., Milwaukee, WI 53209.

Telephone: 414-527-2424.

Technical Facilities: Channel No. 24 (530-536 MHz). Authorized power: 3000-kw max. visual, 300-kw max. aural. Antenna: 1028-ft. above terrain, 1089-ft. above ground, 1747-ft. above sea level.

Latitude 43° 05' 15"
Longitude 87° 54' 12"

Transmitter: 3950 N. Holton St.

Satellite Earth Stations: Scientific-Atlanta, 4.6-meter; Microwave Specialties, 5-meter; Scientific-Atlanta receivers.

News Service: INN.

Ownership: B & F Broadcasting Inc. Byron Lasky, 66%; Howard Heckel, 20%; 8 others none with as much as 5%.

Began Operation: March 19, 1980.

Represented (sales): Katz Independent TV Sales.

Represented (legal): Fletcher, Heald & Hildreth.

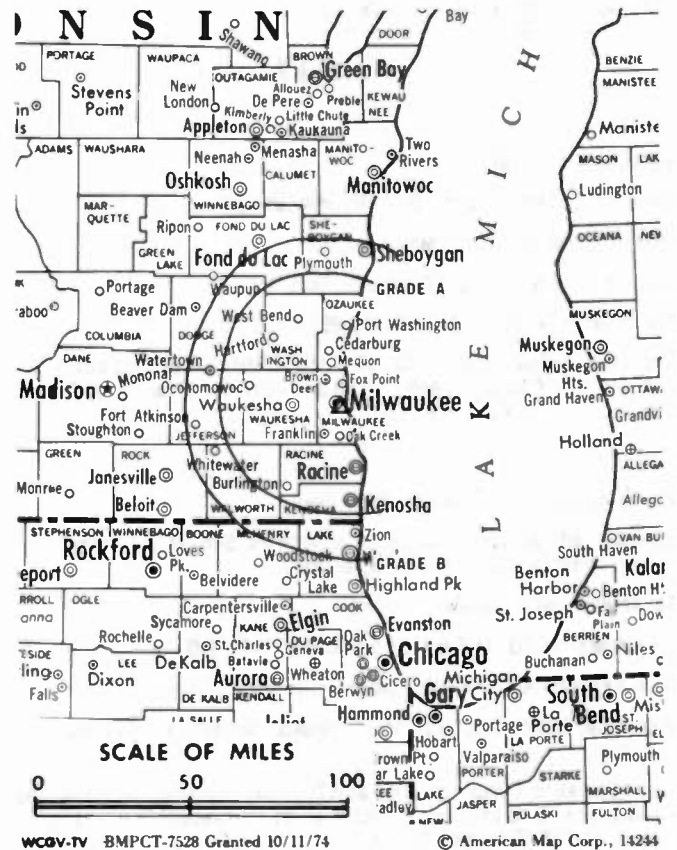
Personnel:

JAMES BEHLING, vice president & general manager.
MITCHELL NYE, general sales manager.
PATRICIA TEMPLER, operations director.
BETTY HERTZ, program director.
LARRY DRYDYK, chief engineer.
JUDY VANCE, promotion director.

Rates: Not available.

Total Households: © MSI Consumer Market Data as of 1/1/85. TV Homes, TV% and Circulation © 1985 Arbitron. County coverage based on Arbitron study.

Net Weekly Circulation	State County	Total Households	TV Households	%
50% & Over	WISCONSIN Milwaukee	367,900	363,300	99



Net Weekly Circulation	State County	Total Households	TV Households	%
Between 25-49%	WISCONSIN			
	Ozaukee	24,000	23,700	99
	Racine	61,800	61,200	99
	Sheboygan	36,600	36,200	99
	Washington	30,000	29,700	99
Between 5-24%	WISCONSIN			
	Dodge	26,100	25,600	98
	Jefferson	23,700	23,400	99
	Kenosha	44,800	44,300	99
	Walworth	27,100	26,700	99
Station Totals		745,300	736,200	98
Net Weekly Circulation (1985)			326,800	
Average Daily Circulation (1985)			134,600	

Wisconsin—Milwaukee

WISN-TV

Ch. 12

Network Service: ABC.

Licensee: The Hearst Corp., Box 402, Milwaukee, WI 53201.

Studio: 19th & Wells Sts., Milwaukee, WI.

Mailing Address: Box 402, Milwaukee, WI 53201.

Telephone: 414-342-8812. TWX: 910-262-3417.

Technical Facilities: Channel No. 12 (204-210 MHz). Authorized power: 316-kw visual, 31.6-kw aural. Antenna: 1000-ft. above av. terrain, 1105-ft. above ground, 1735-ft. above sea level.

Latitude 43° 06' 41"
Longitude 87° 55' 38"

Transmitter: 5201 N. Milwaukee River Pkwy.

Satellite Earth Stations: Star Search & Andrews, 5-meter, 4.5-meter & 7.3-meter; Scientific-Atlanta & Avantek receivers.

AM Affiliate: WISN, 50-kw, 1130 kHz.

FM Affiliate: WLTQ, 11.5-kw, 97.3 MHz (No. 247), 910-ft.

News Services: ABC, AP, UPI, Group W Newsfeed.

Ownership: Hearst Corp. For other interests, see Group Ownership of TV Stations.

Began Operation: October 26, 1954 as WTVW; sale to present owners by group headed by L. F. Gran, Paul A. Pratt & Loron Thurwachter approved by FCC March 2, 1955 (Television Digest, Vol. 11:2, 5, 10).

Represented (sales): Blair Television.

Represented (legal): Dempsey & Koplovitz.

Personnel:

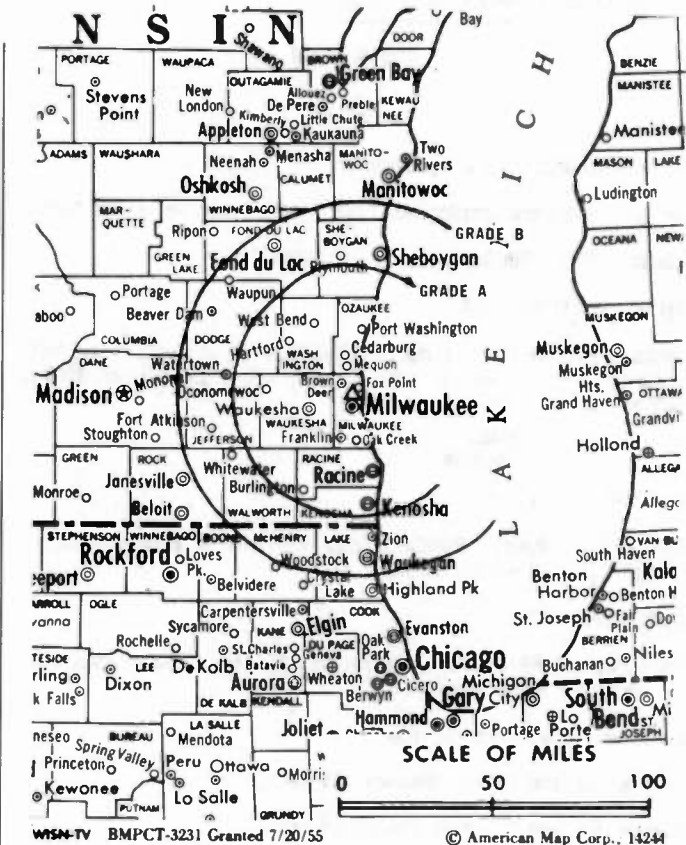
WAYNE GODSEY, vice president & general manager.
RICK HENRY, general sales manager.
JOHN STEWART, national sales manager.
TOM GAERTNER, local sales manager.
STAN MARINOFF, director of broadcast operations.
TIM J. MORRISSEY, director of news & public affairs.
ERIC STEARMAN, production manager.
JIM WAGNER, director of promotion.
GERALD ROBINSON, chief engineer.

Highest 30 Sec. Rate: \$8000.

NETWORK BASE HOURLY RATE: \$1850.

Total Households: © MSI Consumer Market Data as of 1/1/85. TV Homes, TV% and Circulation © 1985 Arbitron. County coverage based on Arbitron study.

Net Weekly Circulation	State County	Total Households	TV Households	%
50% & Over	WISCONSIN			
	Dodge	26,100	25,600	98
	Jefferson	23,700	23,400	99
	Kenosha	44,800	44,300	99
	Milwaukee	367,900	363,300	99
	Ozaukee	24,000	23,700	99
	Racine	61,800	61,200	99



Net Weekly Circulation	State County	Total Households	TV Households	%
50% & Over	Sheboygan	36,600	36,200	99
	Walworth	27,100	26,700	99
	Washington	30,000	29,700	99
	Waukesha	98,200	97,200	99
Between 25-49%	WISCONSIN			
	Fond Du Lac	31,100	30,600	98
Between 5-24%	ILLINOIS			
	Lake	154,500	153,300	99
	Mchenry	56,200	55,800	99
	WISCONSIN			
	Calumet	10,600	10,400	98
	Columbia	16,500	16,200	98
	Green Lake	7,100	6,900	97
	Juneau	8,400	8,100	96
	Manitowoc	29,800	29,500	99
	Rock	51,400	50,800	99
Winnebago	49,700	49,200	99	
Station Totals		1,155,500	1,142,100	98
Net Weekly Circulation (1985)			699,400	
Average Daily Circulation (1985)			418,000	

Wisconsin—Milwaukee

WITI-TV

Ch. 6

Network Service: CBS.

Licensee: WITI-TV Inc.

Studio: 9001 N. Green Bay Rd., Box 17600, Milwaukee, WI 53217.

Telephone: 414-355-6666. TWX: 910-262-3425.

Technical Facilities: Channel No. 6 (82-88 MHz). Authorized power: 100-kw visual, 10-kw aural. Antenna: 1000-ft. above av. terrain, 1078-ft. above ground, 1720-ft. above sea level.

Latitude 43° 05' 24"
Longitude 87° 53' 47"

Transmitter: NE corner of Capitol Dr. & Estabrook Pkwy., Shorewood, WI.

Satellite Earth Stations: Scientific-Atlanta, 7-meter; Scientific-Atlanta receivers.

News Services: AP, UPI.

Ownership: Storer Communications Inc., 12000 Biscayne Blvd., Miami, FL 33181-2710. For other interests, see Group Ownership of TV Stations.

Began Operation: May 21, 1956.

Represented (sales): Storer Television Sales Inc.

Represented (legal): Warren C. Zwicky.

Represented (engineering): Jules Cohen & Associates.

Personnel:

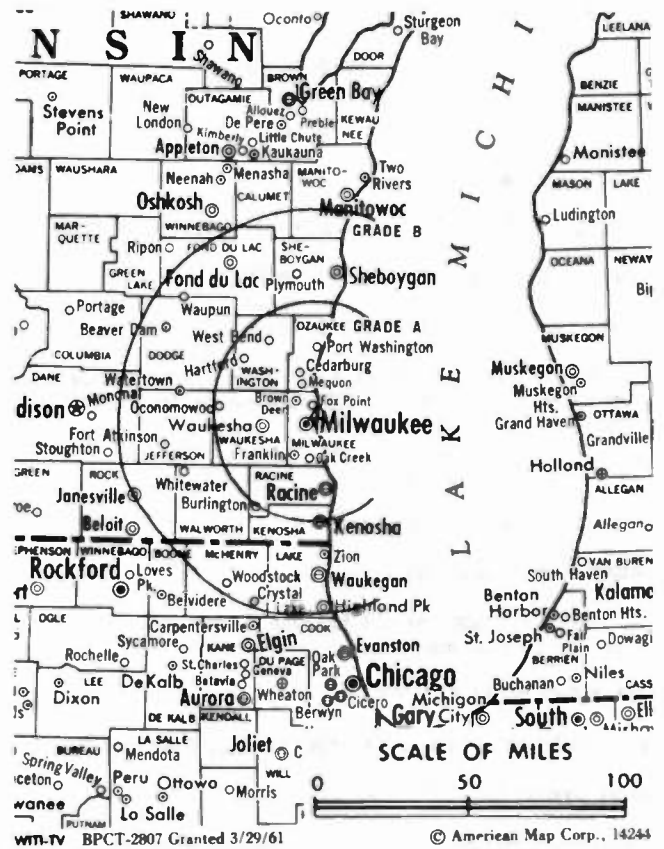
BILL MICHAELS, chairman of executive committee, SCI.
PETER STORER, chairman of the board & chief executive officer, SCI.
TERRY LEE, president & chief operating officer, SCI.
KEN BAGWELL, exec. v.p./operations & pres. of cable division, SCI.
JOE DIMINO, president of TV station division, SCI.
ANDREW P. POTOS, vice president & general manager.
RAYMOND H. ENGELHART, director of operations.
RICK MILLS, general sales manager.
KATHRYN KOENEN, program manager.
PATRICK HOLDER, production manager.
ANNE CLAUSEN, director of creative services.
JILL GEISLER, news & community services manager.
DONALD ROERING, chief engineer.
JAMES KURZ, controller.
ERIK ANDERSEN, news director.

Rates: Not available.

NETWORK BASE HOURLY RATE: \$1680.

Total Households: © MSI Consumer Market Data as of 1/1/85. TV Homes, TV% and Circulation © 1985 Arbitron. County coverage based on Arbitron study.

Net Weekly Circulation	State County	Total Households	TV Households	%
50% & Over	WISCONSIN			
	Dodge	26,100	25,600	98
	Jefferson	23,700	23,400	99
	Kenosha	44,800	44,300	99
	Milwaukee	367,900	363,300	99
	Ozaukee	24,000	23,700	99
	Racine	61,800	61,200	99
	Sheboygan	36,600	36,200	99



Net Weekly Circulation	State County	Total Households	TV Households	%
50% & Over	Walworth	27,100	26,700	99
	Washington	30,000	29,700	99
	Waukesha	98,200	97,200	99
Between 25-49%	WISCONSIN			
	Fond Du Lac	31,100	30,600	98
Between 5-24%	ILLINOIS			
	Lake	154,500	153,300	99
	Mchenry	56,200	55,800	99
	MICHIGAN			
	Mason	10,200	9,800	96
	Oceana	7,900	7,700	97
	WISCONSIN			
	Calumet	10,600	10,400	98
	Columbia	16,500	16,200	98
	Green Lake	7,100	6,900	97
	Manitowoc	29,800	29,500	99
	Rock	51,400	50,800	99
	Winnebago	49,700	49,200	99
Station Totals		1,165,200	1,151,500	98
Net Weekly Circulation (1985)				702,200
Average Daily Circulation (1985)				398,600

Wisconsin—Milwaukee

WTMJ-TV

Ch. 4

Network Service: NBC.

Licensee: WTMJ Inc., 720 E. Capitol Dr., Milwaukee, WI 53201.

Studio: 720 E. Capitol Dr., Milwaukee, WI 53201.

Telephone: 414-332-9611. TWX: 910-262-3141.

Technical Facilities: Channel No. 4 (66-72 MHz). Authorized power: 100-kw visual, 10-kw aural. Antenna: 1000-ft. above av. terrain, 1096-ft. above ground, 1728-ft. above sea level.

Latitude 43° 05' 29"
Longitude 87° 54' 07"

Transmitter: 720 E. Capitol Dr.

Multichannel TV Sound: Stereo only.

Satellite Earth Stations: Harris & M/A-Com, 3-meter, 4.6-meter & 6.1-meter; M/A-Com & Harris receivers.

AM Affiliate: WTMJ, 5-kw, 620 kHz.

FM Affiliate: WKT1, 15.5-kw, 94.5 MHz (No. 233), 910-ft.

News Services: CNN, NBC, NIWS, NPS.

Ownership: WTMJ Inc., a wholly-owned subsidiary of the Journal Co. WTMJ Inc. owns WSYM-TV, Lansing, MI; KTNV-TV, Las Vegas, NV.

Began Operation: Dec. 3, 1947.

Represented (sales): MMT Sales Inc.

Represented (legal): Hogan & Hartson.

Represented (engineering): Jansky & Bailey.

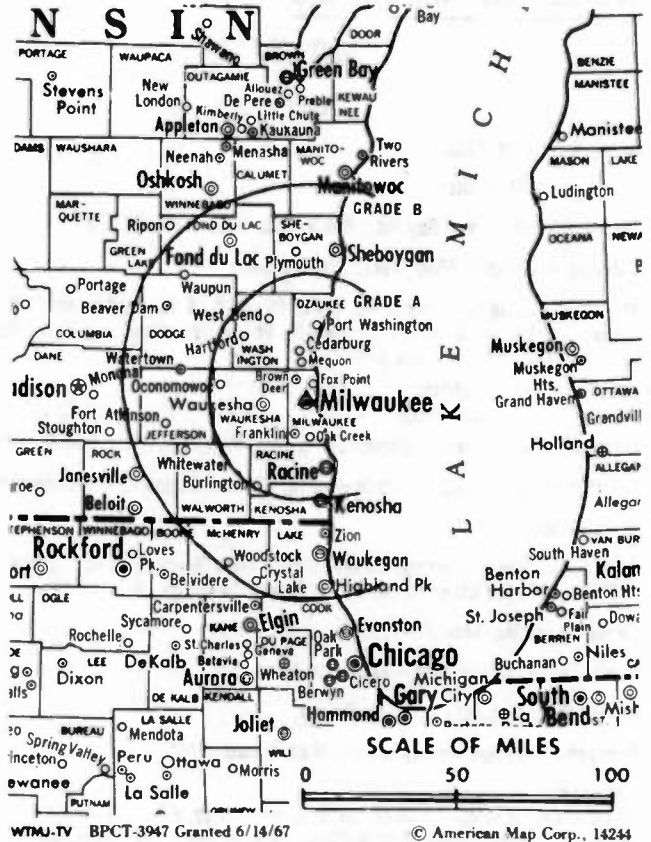
Personnel:

- MICHAEL McCORMICK, president.
- WAYNE BARNETT, vice president & general manager.
- NORB RYAN, general & national sales manager.
- MARK LEGRAND, local sales manager.
- GERALD McGRATH, program manager.
- JAMES WULLIMAN, engineering manager.
- RAYMOND HERNDAY, chief engineer.
- LIA ALCALAY RIGER, advertising, promotion & publicity director.
- TOM LULJAK, news director.
- MIKE STUTZ, managing editor.
- ED HINSHAW, manager of public affairs.
- MARCIA FORTUNE, operations manager.
- DEAN C. MAYTAG, production manager.
- ROD SYNNEs, community relations director.
- HANK STODDARD, sports director.

Highest 30 Sec. Rate (Nov. 1984): \$3000.

NETWORK BASE HOURLY RATE: \$1850.

Total Households: © MSI Consumer Market Data as of 1/1/85. TV Homes, TV% and Circulation © 1985 Arbitron. County coverage based on Arbitron study.



Net Weekly Circulation	State County	Total Households	TV Households	%
50% & Over	WISCONSIN			
	Dodge	26,100	25,600	98
	Fond Du Lac	31,100	30,600	98
	Jefferson	23,700	23,400	99
	Kenosha	44,800	44,300	99
	Milwaukee	367,900	363,300	99
	Ozaukee	24,000	23,700	99
	Racine	61,800	61,200	99
	Sheboygan	36,600	36,200	99
Walworth	27,100	26,700	99	
Washington	30,000	29,700	99	
Waukesha	98,200	97,200	99	
Between 25-49%	WISCONSIN			
	Calumet	10,600	10,400	98
	Green Lake	7,100	6,900	97
	Manitowoc	29,800	29,500	99
Rock	51,400	50,800	99	
Between 5-24%	ILLINOIS			
	Lake	154,500	153,300	99
	Mchenry	56,200	55,800	99
WISCONSIN	Columbia	16,500	16,200	98
	Richland	6,500	6,300	97
	Winnebago	49,700	49,200	99
Station Totals		1,153,600	1,140,300	98
Net Weekly Circulation (1985)			741,600	
Average Daily Circulation (1985)			466,900	

Wisconsin—Milwaukee

WVCY-TV

Ch. 30

Network Service: None, independent.

Grantee: Wisconsin Voice of Christian Youth Inc., 2712 W. Vliet St., Milwaukee, WI 53208.

Studio: 2712 W. Vliet St., Milwaukee, WI 53208.

Telephone: 414-933-1440.

Technical Facilities: Channel No. 30 (566-572 MHz). Authorized power: 1070-kw max. & 550-kw horizontal visual, 107-kw max. & 55-kw horizontal aural. Antenna: 960-ft. above av. terrain, 1089-ft. above ground, 1747-ft. above sea level.

Latitude	43°	05'	15"
Longitude	87°	54'	12"

Transmitter: 3950 N. Holton St.

Ownership: Non-stock, non-profit corp. Robert W. Gilman, pres.; Ralph Studeman & Victor C. Eliason, v.p.s; Vernald Landin, secy.; Orville Stein, treas.; Otto Hagen & Meredith M. Plunket, members.

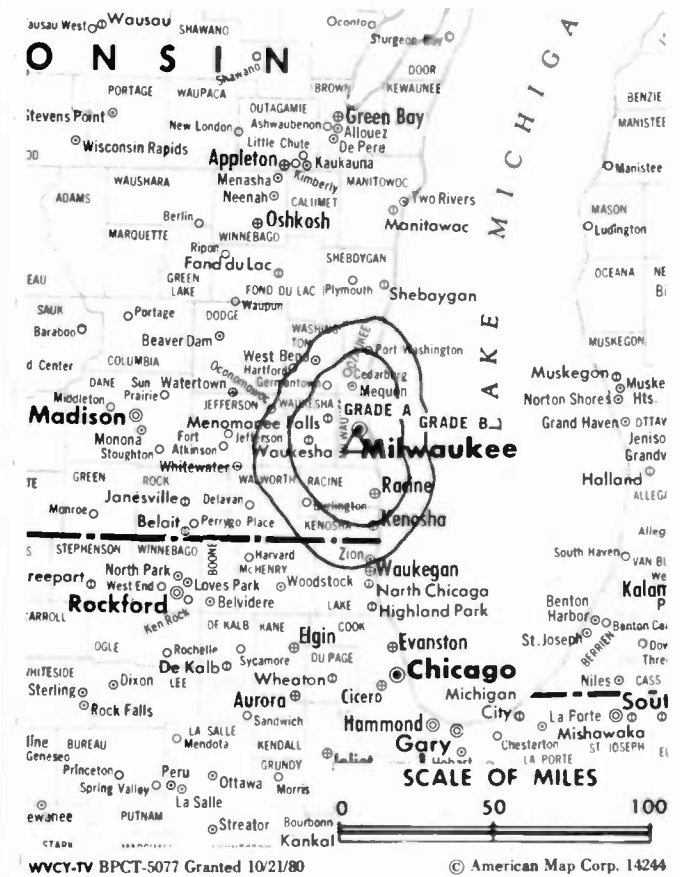
Began Operation: Jan. 1, 1983.

Represented (legal): Kirkland & Ellis.

Personnel:
VIC ELIASON, general manager.

Rates: Not available.

Arbitron Data: Not available.



Wisconsin—Milwaukee

WVTV

Ch. 18

Network Service: None, independent.

Licensee: Gaylord Broadcasting Co., Box 1818, Milwaukee, WI 53201.

Studio: 4041 N. 35th St., Milwaukee, WI.

Mailing Address: Box 1818, Milwaukee, WI 53201.

Telephone: 414-442-7050. TWX: 910-262-3466.

Technical Facilities: Channel No. 18 (494-500 MHz). Authorized power: 2500-kw max. & 1020-kw horizontal visual, 250-kw max. & 102-kw horizontal aural. Antenna: 1010-ft. above av. terrain, 1101-ft. above ground, 1732-ft. above sea level.

Latitude 43° 05' 48"
Longitude 87° 54' 19"

Transmitter: 0.5-mi. N of E. Capitol Dr. on N. Humboldt Ave., Milwaukee.

Satellite Earth Stations: Scientific-Atlanta, 7-meter; Comtech, 5-meter; Scientific-Atlanta & Pinzone receivers.

News Service: AP.

Ownership: See Group Ownership of TV Stations.

Began Operation: July 20, 1959. Sale to present owner by Harold & Bernard Sampson approved by FCC March 24, 1966 (Television Digest, Vol. 5:45; 6:13). Previous sale of 51%, by Gene Posner to Harold and Bernard Sampson approved Aug. 9, 1962 (Vol. 2:26).

Represented (sales): TeleRep Inc.

Represented (legal): Pierson, Ball & Dowd.

Personnel:

- ALVIN LEITL, station manager.
- GREG GRABER, national sales manager.
- MAUREE MATELSKI, local sales manager.
- CHARLES PAUL, business manager.
- LYLE SCHULZE, production manager.
- LORI WUCHERER, promotion director.
- JOHN KALPUS, chief engineer.
- WILLIAM FRANKS, operations manager.

Rates: On request.

Total Households: © MSI Consumer Market Data as of 1/1/85. TV Homes, TV% and Circulation © 1985 Arbitron. County coverage based on Arbitron study.

Net Weekly Circulation	State County	Total Households	TV Households	%
50% & Over	WISCONSIN			
	Dodge	26,100	25,600	98
	Jefferson	23,700	23,400	99
	Milwaukee	367,900	363,300	99
	Ozaukee	24,000	23,700	99
	Racine	61,800	61,200	99
	Sheboygan	36,600	36,200	99
	Walworth	27,100	26,700	99
	Washington	30,000	29,700	99
	Waukesha	98,200	97,200	99



Net Weekly Circulation	State County	Total Households	TV Households	%
Between 25-49%	WISCONSIN			
	Fond Du Lac	31,100	30,600	98
	Kenosha	44,800	44,300	99
	Rock	51,400	50,800	99
	Winnebago	49,700	49,200	99
Between 5-24%	ILLINOIS			
	Lake	154,500	153,300	99
	Mchenry	56,200	55,800	99
Station Totals	WISCONSIN			
	Calumet	10,600	10,400	98
	Columbia	16,500	16,200	98
	Green Lake	7,100	6,900	97
	Manitowoc	29,800	29,500	99
	Marathon	41,000	40,500	99
	Marquette	5,100	4,900	96
	Portage	20,100	19,700	98
	Sauk	17,000	16,600	98
Wood	27,400	27,000	99	
Station Totals		1,257,700	1,242,700	98
Net Weekly Circulation (1985)			638,000	
Average Daily Circulation (1985)			293,400	

Wisconsin—Suring

WSCO

Ch. 14

Network Service: None, independent.

Licensee: Northeastern Wisconsin Christian Television Inc., Box 414, Suring, WI 54174.

Studio: Box 414, Hwy. 32, Suring, WI 54174.

Telephone: 414-842-4014.

Technical Facilities: Channel No. 14 (470-476 MHz). Authorized power: 200-kw visual, 40-kw aural. Antenna: 622-ft. above av. terrain, 557-ft. above ground, 1497-ft. above sea level.

Latitude	44°	59'	30''
Longitude	88°	23'	55''

Transmitter: On Hwy. 32, 1.7-mi. NW of Suring.

Ownership: Non-stock, non-profit corp. Gerald L. Taylor, pres.; Laurie Jorgensen, v.p.; Frank Vincent, secy.; James C. Kemp, treas.; Donald J. Stenz, gen. mgr. Kemp is pres. of Fox Cities Radio Inc. (non-profit corp.), licensee of FM translator in Appleton, WI.

Began Operation: Feb. 22, 1984.

Represented (engineering): Lyle R. Evans.

Personnel:
TOM COOK, station manager.

Rates: Not available.

Arbitron Data: Not available.



Wisconsin—Wausau-Rhinelander

WAEO-TV

Ch. 12

Network Service: NBC.

Licensee: Northland TV Inc., Box 858, Rhinelander, WI 54501.

Studio: S. Oneida Ave., Rhinelander, WI 54501.

Telephone: 715-369-4700.

Mailing Address: Box 858, Rhinelander, WI 54501.

Technical Facilities: Channel No. 12 (204-210 MHz). Authorized power: 316-kw visual, 57.6-kw aural. Antenna: 1662-ft. above av. terrain, 1679-ft. above ground, 3323-ft. above sea level.

Latitude 45° 40' 02"
Longitude 89° 12' 27"

Transmitter: County Hwy. C at Starks.

Satellite Earth Stations: 3 in operation; Channel Master & Harris receivers.

News Services: NBC, UPI.

Ownership: Seaway Communications Inc. Dr. Jasper F. Williams, chmn., 7.5%; Homer King, vice chmn., 2.4%; John W. Swain, pres., 9.6%; Dr. James L. Buckner, v.p., 2.4%; Shirley M. Latham, secy., 2.4%; Vivian Volora Wilson, asst. secy., 2.7%; Ernest T. Collins, treas., 2.4%; Gerald C. Hines, asst. treas., 2.4%; Marion D. Earles, 4.6%; Dr. Roger M. Berkley, 3.6%; Dr. Yvon J. Nazon & Faye A. Nazon, 3.4%; William D. Stubblefield, 2.6%; Benjamin C. Duster, 2.4%; remainder held by 21 others. Seaway also owns WVII-TV, Bangor, ME.

Began Operation: Oct. 20, 1966. Left air Nov. 17, 1968 following destruction of transmitter by plane crash. Resumed operation Sept. 10, 1969 (Television Digest, Vol. 9:37). Distress sale to present minority-owned company by Alvin E. O'Konski approved by FCC April 20, 1979 (Vol. 19:16).

Represented (sales): Blair Television.

Represented (legal): Mullin, Rhyne, Emmons & Topel, P.C.

Personnel:

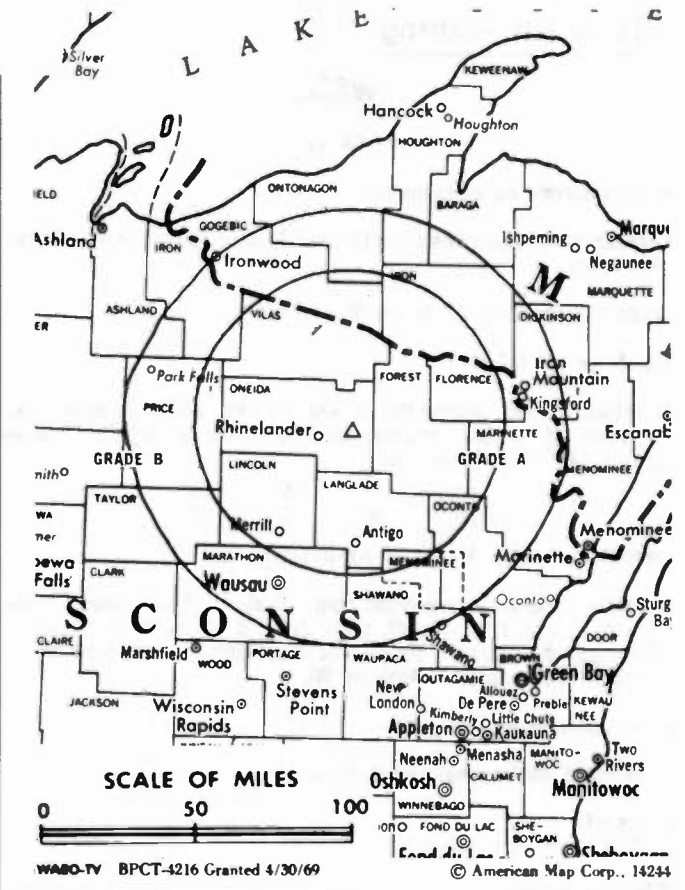
ARCHIE L. GOODBEE JR., president & general manager.
BRIAN HENNING, chief engineer.
JULIE SWAN, program & traffic director.
MICHAEL MICHALAK, news director.

Highest 30 Sec. Rate (July 1, 1984): \$400.

NETWORK BASE HOURLY RATE: \$275.

Total Households: © MSI Consumer Market Data as of 1/1/85. TV Homes, TV% and Circulation © 1985 Arbitron. County coverage based on Arbitron study.

Net Weekly Circulation	State County	Total Households	TV Households	%
50% & Over	MICHIGAN			
	Dickinson	9,700	9,600	99
	Gogebic	7,400	7,200	97
	Iron	5,400	5,300	98
	Ontonagon	3,400	3,300	96



WAEO-TV BPCT-4216 Granted 4/30/69

© American Map Corp., 14244

Net Weekly Circulation	State County	Total Households	TV Households	%
50% & Over	WISCONSIN			
	Florence	1,500	1,500	100
	Forest	3,400	3,300	97
	Iron	2,700	2,700	100
	Langlade	7,300	7,200	98
	Lincoln	10,000	9,900	99
	Oneida	13,000	12,700	98
Between 25-49%	Price	6,100	5,900	97
	Vilas	7,300	7,100	97
Between 5-24%	WISCONSIN			
	Marathon	41,000	40,500	99
Between 5-24%	MICHIGAN			
	Baraga	3,100	3,000	97
Station Totals	Menominee	9,400	9,200	98
	WISCONSIN			
	Ashland	6,400	6,300	98
	Clark	11,700	11,300	97
	Shawano	13,400	13,200	99
Station Totals	Taylor	6,600	6,400	97
	Station Totals	168,800	165,600	98
	Net Weekly Circulation (1985)			82,000
Average Daily Circulation (1985)			43,800	

Wisconsin—Wausau

WAOW-TV

Ch. 9

(Auxiliary outlet of WKOW-TV, Madison, WI)

Network Service: ABC.

Licensee: Wisconsin TV Network Associates.

Studio: 1908 Grand Ave., Wausau, WI 54401.

Telephone: 715-842-2251.

Technical Facilities: Channel No. 9 (186-192 MHz). Authorized power: 316-kw visual, 63-kw aural. Antenna: 1210-ft. above av. terrain, 647-ft. above ground, 2549-ft. above sea level.

Latitude 44° 55' 14.3"
Longitude 89° 41' 30.6"

Transmitter: Rib Mtn.

Satellite Earth Station: United Satellite Systems, 5-meter; Scientific-Atlanta receivers.

News Services: AP, CNN.

Ownership: See WKOW-TV, Madison, WI.

Began Operation: May 7, 1965. Sale to present owner by Liberty Broadcasting approved by FCC Jan. 7, 1985 (Television Digest, Vol. 24:43).

Represented (sales): Katz Television.

Represented (legal): Dow, Lohnes & Albertson.

Personnel:

PHILLIP KELLER, vice president.
LAURIN JORSTAD, general manager.
DAVE MOLLDREM, national sales manager.
RUSS GRASS, chief engineer.

Highest 30 Sec. Rate (July 22, 1985): \$160.

NETWORK BASE HOURLY RATE: \$450.

Total Households: © MSI Consumer Market Data as of 1/1/85. TV Homes, TV% and Circulation © 1985 Arbitron. County coverage based on Arbitron study.

Net Weekly Circulation	State County	Total Households	TV Households	%
50% & Over	WISCONSIN			
	Adams	5,700	5,500	96
	Clark	11,700	11,300	97
	Forest	3,400	3,300	97
	Langlade	7,300	7,200	98
	Lincoln	10,000	9,900	99
	Marathon	41,000	40,500	99
	Oneida	13,000	12,700	98
	Portage	20,100	19,700	98
	Price	6,100	5,900	97
Taylor	6,600	6,400	97	



Net Weekly Circulation	State County	Total Households	TV Households	%
50% & Over	Vilas	7,300	7,100	97
	Wood	27,400	27,000	99
Between 25-49%	WISCONSIN			
	Juneau	8,400	8,100	96
	Rusk	5,800	5,600	97
	Shawano	13,400	13,200	99
Waupaca	16,100	15,900	99	
Between 5-24%	WISCONSIN			
	Ashland	6,400	6,300	98
	Crawford	6,100	6,000	98
	Jackson	6,400	6,200	97
	Monroe	12,700	12,400	98
Waushara	7,700	7,500	97	
Station Totals		242,600	237,700	97
Net Weekly Circulation (1985)				157,600
Average Daily Circulation (1985)				99,400

Wisconsin—Wausau

WSAW-TV

Ch. 7



THE FORWARD GROUP

Network Service: CBS.

Licensee: Forward Telecasting Inc., Box 1088, Wausau, WI 54401.

Studio: 1114 Grand Ave., Wausau, WI 54401.

Telephone: 715-845-4211.

Technical Facilities: Channel No. 7 (174-180 MHz). Authorized power: 316-kw visual, 63.2-kw aural. Antenna: 1209-ft. above av. terrain, 645-ft. above ground, 2547-ft. above sea level.

Latitude 44° 55' 14.3"
Longitude 89° 41' 30.6"

Transmitter: Rib Mtn.

Satellite Earth Stations: Comtech, 5-meter; Scientific-Atlanta, 7-meter; Scientific-Atlanta receivers.

News Services: AP, UPI.

Ownership: Forward Communications Corp. Raymond G. Chambers, 41.225%; William E. Simon, 41.225%; E. Burke Ross Jr., 3%; Richard D. Ferrier, 3%; Frank W. Walsh Jr., 14.55%. Also owns WMTV, Madison, WI; KCAU-TV, Sioux City, IA; WTRF-TV, Wheeling, WV; WKAU-AM-FM, Kaukauna, WI; WHOI(TV), Peoria, IL; KOSA-TV, Odessa, TX; KVGB-AM-FM, Great Bend, KS; Marshfield (WI) **News Herald**; KVOX-AM-FM, Moorhead, MN; KWLO & KFMW(FM), Waterloo, IA.

Began Operation: Oct. 24, 1954. Sale to present owners by Forward Communications Corp. approved by FCC August 16, 1984 (*Television Digest*, Vol. 23:44).

Represented (sales): Settel Inc.; Hyett/Ramsland Inc. (Minneapolis).

Represented (legal): McKenna, Wilkinson & Kittner.

Represented (engineering): Silliman & Silliman.

Personnel:

BART KELLNHAUSER, president & general manager.
GERMAINE GAUERKE, executive assistant to the president.
BILL JONES, general sales manager.
JACK CROWLEY, v.p., promotions, programming & production.
DONALD COCHART, vice president, operations.
MARK ZELICH, vice president, news & sports.
MIKE RUESCH, controller.

Highest 30 Sec. Rate (April 1, 1985): \$540.

NETWORK BASE HOURLY RATE: \$1000.

Total Households: © MSI Consumer Market Data as of 1/1/85. TV Homes, TV% and Circulation © 1985 Arbitron. County coverage based on Arbitron study.

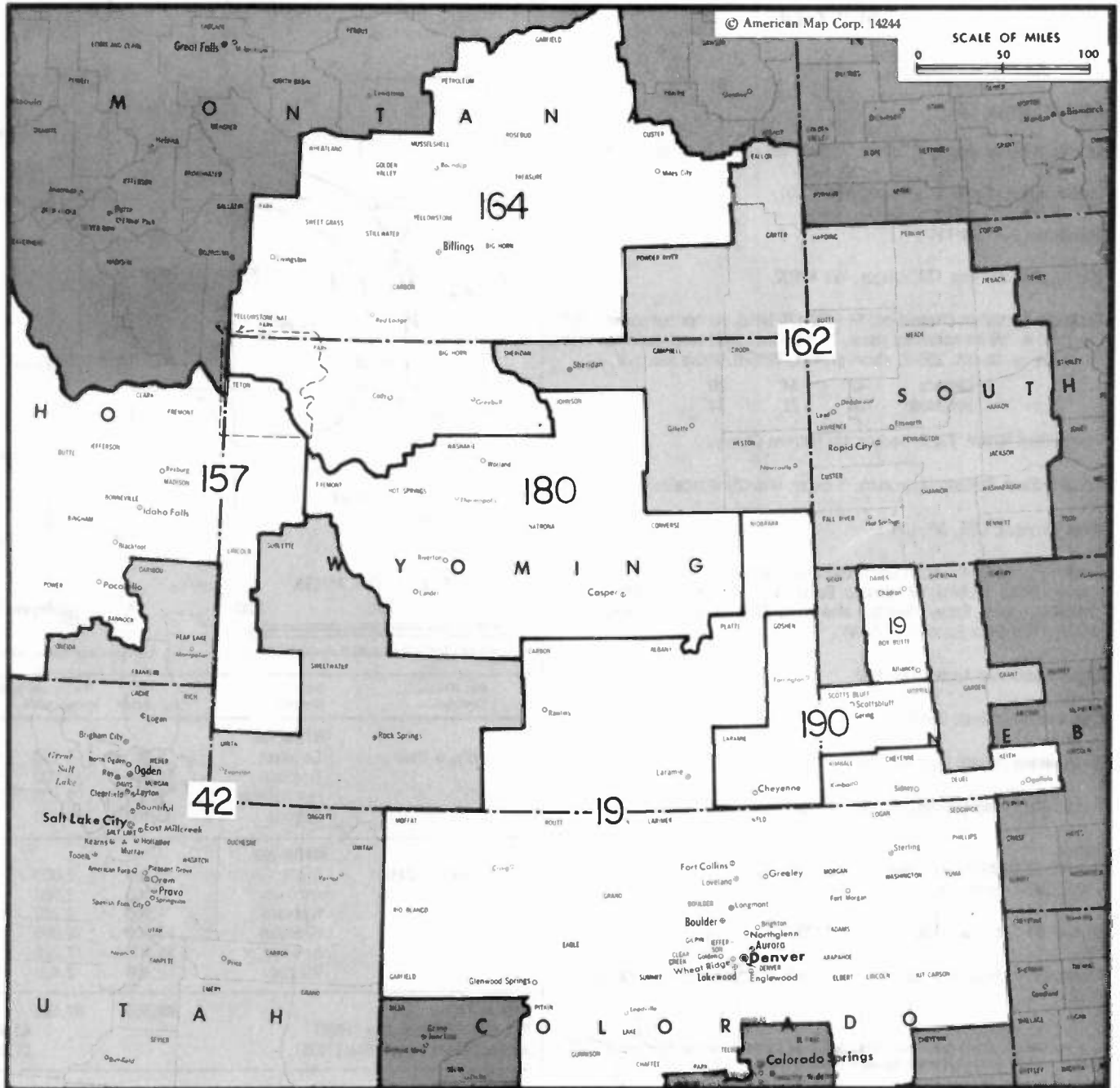


WSAW-TV BPCT-2289 Granted 9/13/57 © American Map Corp., 13244

Net Weekly Circulation	State County	Total Households	TV Households	%
50% & Over	WISCONSIN			
	Adams	5,700	5,500	96
	Clark	11,700	11,300	97
	Forest	3,400	3,300	97
	Langlade	7,300	7,200	98
	Lincoln	10,000	9,900	99
	Marathon	41,000	40,500	99
	Oneida	13,000	12,700	98
	Portage	20,100	19,700	98
	Price	6,100	5,900	97
	Rusk	5,800	5,600	97
	Shawano	13,400	13,200	99
Taylor	6,600	6,400	97	
Vilas	7,300	7,100	97	
Wood	27,400	27,000	99	
Between 25-49%	WISCONSIN			
	Juneau	8,400	8,100	96
	Marquette	5,100	4,900	96
	Menominee	800	800	100
	Waupaca	16,100	15,900	99
Waushara	7,700	7,500	97	
Between 5-24%	MICHIGAN			
	Iron	5,400	5,300	98
	WISCONSIN			
	Ashland	6,400	6,300	98
	Chippewa	18,300	18,000	98
Iron	2,700	2,700	100	
Jackson	6,400	6,200	97	
Monroe	12,700	12,400	98	
Station Totals		268,800	263,400	97
Net Weekly Circulation (1985)				181,900
Average Daily Circulation (1985)				127,800

© American Map Corp. 14244

SCALE OF MILES
0 50 100



Wyoming Station Status as of August 15, 1985

	VHF	UHF	TOTAL
Commercial Television Stations	6	2	8
Educational Television Stations	1	0	1
			9

Market	Arbitron ADI TV Households	Rank
Denver, CO	977,600	19
Salt Lake City, UT	554,100	42
Idaho Falls-Pocatello, ID	107,900	157
Rapid City, SD	95,000	162
Billings-Hardin, MT	87,500	164
Casper-Riverton, WY	56,800	180
Cheyenne, WY	49,400	190

1986 Edition

Market Area Commercial TV Stations

KCNC-TV (4), KCWS (3), KDVR (31), KMGH-TV (7), KUSA-TV (9), KWGN-TV (2)
 KSL-TV (5), KSTU (20), KTVX (4), KUTV (2)
 KIDK (3), KIFI-TV (8), KPVI (6)
 KDUH-TV (4), KEVN-TV (7), KHSD-TV (11), KIVV-TV (5), KOTA-TV (3), KSGW-TV (12)
 KOUS-TV (4), KTVQ (2), KULR-TV (8), KYUS-TV (3)
 KCWY-TV (14), KFWY-TV (10), KOWY (5), KTWO-TV (2), KWWY (13)
 KSTF (10), KTVS (3), KYCU-TV (5)

Wyoming—Casper

KCWY-TV

Ch. 14

Network Service: CBS.

Licensee: Rocky Mountain Communications Network Inc., Casper, WY.

Studio: 304 N. Center St., Casper, WY 82601.

Telephone: 307-234-1111.

Mailing Address: Box 170, Casper, WY 82602.

Technical Facilities: Channel No. 14 (470-476 MHz). Authorized power: 1380-kw max. & 759-kw horizontal visual, 79.4-kw horizontal aural. Antenna: 1880-ft. above av. terrain, 235-ft. above ground, 8255-ft. above sea level.

Latitude 42° 44' 26"
Longitude 106° 21' 34"

Transmitter: R79W, T32N, Section 18, Natrona County.

Satellite Earth Station: Magnatech, 5-meter; Microdyne receivers.

News Services: CBS, AP, UPI.

Ownership: Rocky Mountain Communications Network Inc., 100%. Daniel M. Burke, pres., 24.04%; M. Joseph Burke, v.p., 24.04%; Franklin Brown, 24.04%; others. Rocky Mountain also owns KOWY(TV), Lander-Riverton & KWWY(TV), Rock Springs, both WY.

Began Operation: August 12, 1980.

Represented (sales): Seltel Inc.

Represented (legal): Blair & Longest.

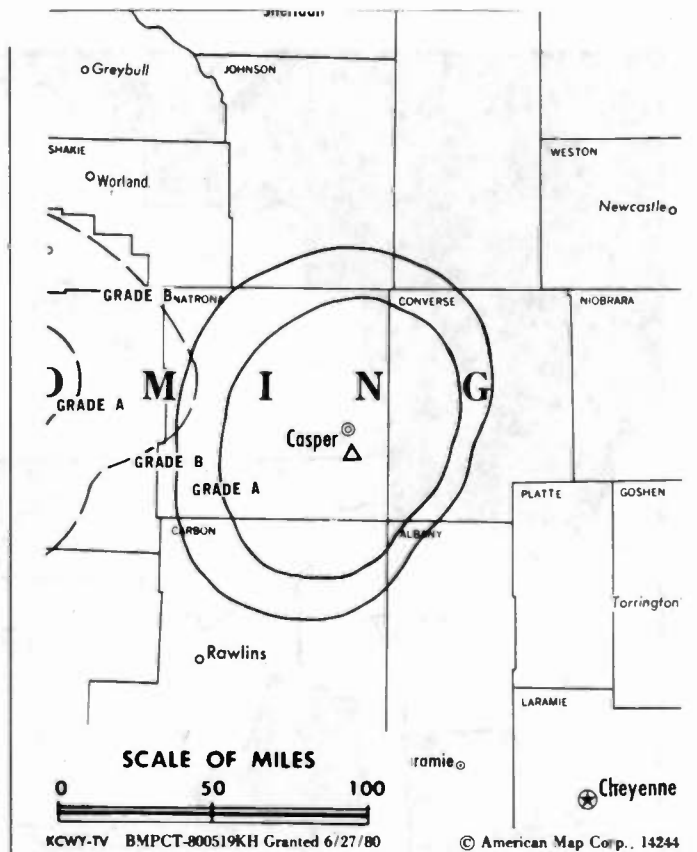
Represented (engineering): Kenneth Williams.

Personnel:
HARRY NEUHARDT, president & general manager.
BOB SPAIN, chief engineer.

Highest 30 Sec. Rate (May 1, 1985): \$320.

Arbitron Data: Figures include satellites KOWY, Lander & KWWY Rock Springs, WY.

Total Households: © MSI Consumer Market Data as of 1/1/85. TV Homes, TV% and Circulation © 1985 Arbitron. County coverage based on Arbitron study.



Net Weekly Circulation	State County	Total Households	TV Households	%
50% & Over	WYOMING			
	Converse	5,800	5,600	97
	Fremont	14,300	13,900	97
	Hot Springs	2,300	2,200	96
	Natrona	30,400	29,700	98
Between 5-24%	WYOMING			
	Crook	2,100	2,000	95
	Johnson	2,600	2,500	96
	Niobrara	1,200	1,200	100
	Sheridan	10,900	10,300	95
	Sweetwater	18,000	17,300	96
	Weston	2,900	2,800	96
Station Totals		90,500	87,500	96
Net Weekly Circulation (1985)				43,400
Average Daily Circulation (1985)				21,800

Wyoming—Casper

KTWO-TV

Ch. 2

Network Service: ABC, NBC.

Licensee: Harriscop Broadcasting Corp., Box 2720, Casper 82602.

Studio: 4200 E. 2nd St., Casper, WY 82601.

Telephone: 307-237-3711. TWX: 910-949-4462.

Technical Facilities: Channel No. 2 (54-60 MHz). Authorized power: 100-kw visual, 10-kw aural. Antenna: 2000-ft. above av. terrain, 375-ft. above ground, 8485-ft. above sea level.

Latitude 42° 44' 03"
Longitude 106° 20' 00"

Transmitter: 8-mi. S of Casper.

AM Affiliate: KTWO, 50-kw, 1030 kHz (CBS).

Satellite Earth Station: In operation; 4.5-meter.

News Service: AP.

Ownership: See KBAK-TV, Bakersfield, CA.

Began Operation: March 8, 1957.

Represented (sales): Katz Television; John L. McGuire Co. (Denver & Salt Lake City).

Represented (legal): Cohn & Marks.

Represented (engineering): Hammett & Edlson Inc.

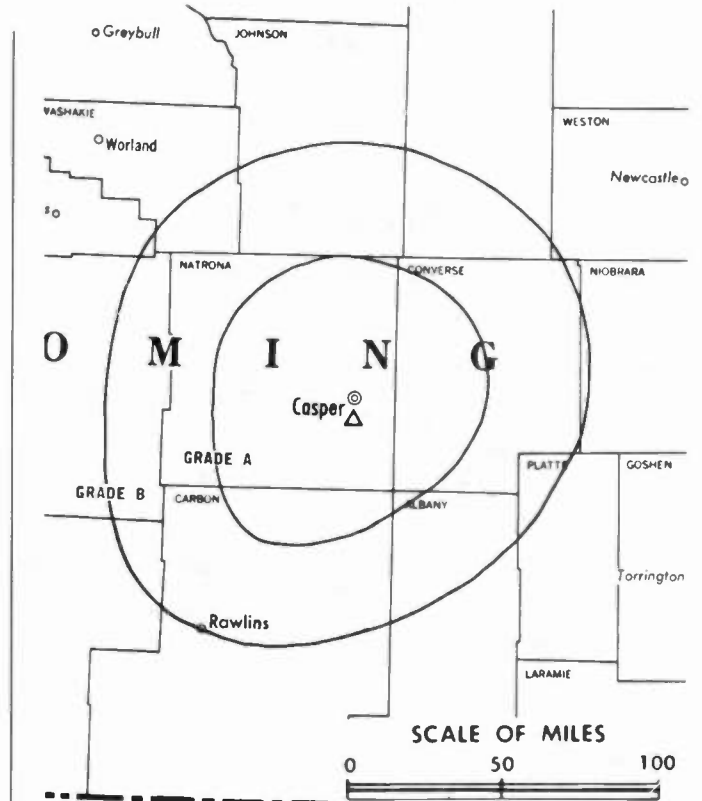
Personnel:

JACK ROSENTHAL, president.
BOB DALLAS PRICE, vice president & general manager.
P. J. MALSOM, general sales manager.
STEVE BROOMELL, director of engineering.

Highest 30 Sec. Rate (Jan. 1, 1982): \$425.

Total Households: © MSI Consumer Market Data as of 1/1/85. TV Homes, TV% and Circulation © 1985 Arbitron. County coverage based on Arbitron study.

Net Weekly Circulation	State County	Total Households	TV Households	%
50% & Over	WYOMING			
	Campbell	11,200	10,600	95
	Carbon	8,300	7,900	95
	Converse	5,800	5,600	97
	Crook	2,100	2,000	95
	Fremont	14,300	13,900	97
	Hot Springs	2,300	2,200	96
	Johnson	2,600	2,500	96
	Natrona	30,400	29,700	98
	Niobrara	1,200	1,200	100
	Park	8,800	8,400	95
	Platte	5,600	5,300	95



KTWO-TV BPCT-3231 Granted 9/25/63

© American Map Corp., 14244

Net Weekly Circulation	State County	Total Households	TV Households	%
50% & Over	Sheridan	10,900	10,300	95
	Sublette	1,700	1,600	94
	Washakie	3,700	3,600	97
	Weston	2,900	2,800	96
Between 25-49%	WYOMING			
	Albany	11,400	10,900	96
	Big Horn	4,500	4,300	96
	Sweetwater	18,000	17,300	96
Uinta	6,400	6,200	96	
Between 5-24%	SOUTH DAKOTA			
	Haakon	1,000	1,000	100
	WYOMING			
	Lincoln	4,800	4,600	96
	Teton	4,800	4,600	96
Station Totals		162,700	156,500	96
Net Weekly Circulation (1985)			101,600	
Average Daily Circulation (1985)			61,200	

Wyoming—Casper

KXWY-TV

Ch. 20

Network Service: NBC.

Grantee: Heart of Wyoming Television Inc., c/o Jay Stanton, 1400 Pan American Bank Bldg., Orlando, FL 32801.

Studio: 7020 Saltcreek Dr., Box 5, Casper, WY 82601.

Telephone: 307-237-2020.

Technical Facilities: Channel No. 20 (506-512 MHz). Authorized power: 68-kw max. visual, 6.8-kw max. aural. Antenna: 1744-ft. above av. terrain, 150-ft. above ground, 8170-ft. above sea level.

Latitude 42° 44' 37"
Longitude 106° 18' 26"

Transmitter: Casper Mtn., 8-mi. SSW of Casper.

Ownership: A. J. Stanton Jr., 52.5%; Continental Communication Systems Inc., 30%; Catherine L. Malatesta, Myles S. Douglas & Kenneth K. Hines, 5% each; Richard Bogner & Leonard King, 1.25% each. Heart of Wyoming is permittee of KSBW(TV), Scottsbluff, NE. Malatesta has interest in KFWY-TV, Riverton, WY.

Began Operation: Nov. 1, 1984.

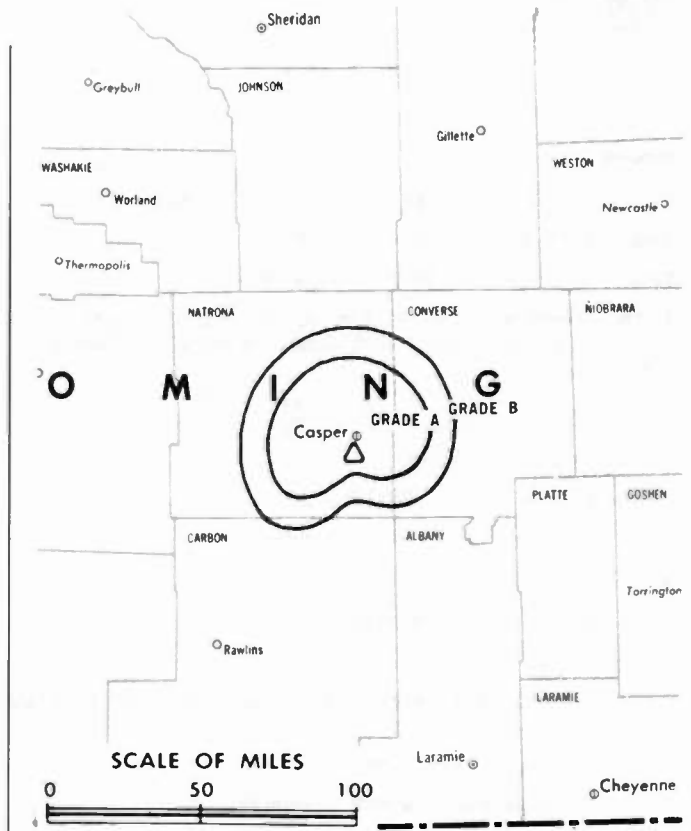
Personnel:
PETE SIELER, station manager.

Rates: Not available.

Arbitron Data: Figures include KFWY-TV, Lander, WY.

Total Households: © MSI Consumer Market Data as of 1/1/85. TV Homes, TV% and Circulation © 1985 Arbitron. County coverage based on Arbitron study.

Net Weekly Circulation	State County	Total Households	TV Households	%
50% & Over	WYOMING			
	Fremont	14,300	13,900	97
	Hot Springs	2,300	2,200	96



KXWY-TV BMPCT—840919KI Granted 10/29/84 © American Map Corp., No. 14244

Net Weekly Circulation	State County	Total Households	TV Households	%
Between 25-49%	WYOMING			
	Natrona Washakie	30,400 3,700	29,700 3,600	98 97
Between 5-24%	WYOMING			
	Big Horn Converse	4,500 5,800	4,300 5,600	96 97
Station Totals		61,000	59,300	97
Net Weekly Circulation (1985)				22,900
Average Daily Circulation (1985)				9,200

Wyoming—Cheyenne

KYCU-TV

Ch. 5

(Also operates satellites KSTF, Scottsbluff, NE and KTVS, Sterling, CO)

Network Services: CBS, NBC.

Licensee: Burke Bcstg. Co. of Cheyenne, 2923 E. Lincolnway 82001.

Studio: 2923 E. Lincolnway, Cheyenne, WY 82001.

Telephone: 307-634-7755. TWX: 910-949-4067.

Technical Facilities: Channel No. 5 (76-82 MHz). Authorized power: 100-kw visual, 10-kw aural. Antenna: 620-ft. above av. terrain, 483-ft. above ground, 7260-ft. above sea level.

Latitude 41° 06' 03"
Longitude 105° 00' 16"

Transmitter: Borie, WY, 10.2-mi. WSW of Cheyenne.

Satellite Earth Stations: Scientific-Atlantic, 7-meter & 3.5-meter; Scientific-Atlanta & RCA receivers.

News Service: AP.

Ownership: A. T. Burke, pres., 97.9%; K. Dillon Schickli, v.p.-secy.-treas., 2.1%. Burke also owns & operates satellites KSTF, Scottsbluff, NE & KTVS, Sterling, CO. For other interests, see Group Ownership of TV Stations.

Began Operation: March 22, 1954. Sale to Lamb Enterprises by Frontier Bcstg. Co. (McCraken) approved by FCC July 6, 1972 (Television Digest, Vol. 11:47; 12:28). Sale to present owner approved Oct. 14, 1983.

Represented (sales): Katz Television.

Represented (legal): Shrinsky, Weitzman & Elsen, P.C.

Represented (engineering): Jules Cohen & Associates.

Personnel:

JACK DONAHUE, vice president & general manager.
DUSTY THEIN, general sales manager.
ROY MITCHELL, director of engineering.

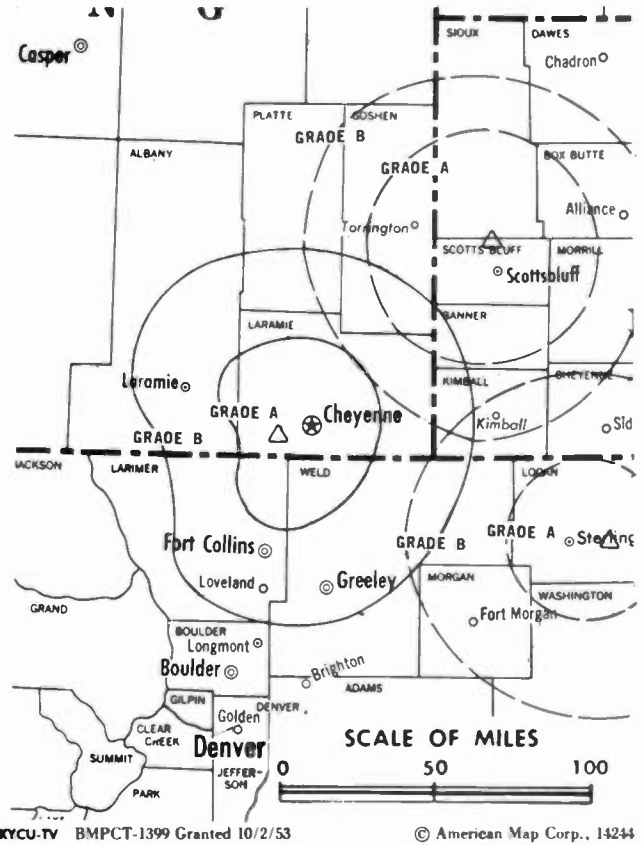
Highest 30 Sec. Rate (July 1, 1985): \$200.

Note: KSTF & KTVS are sold in combination with KYCU-TV; separate rates also available.

NETWORK BASE HOURLY RATE: \$715.

Arbitron Data: The figures below do not include satellites KSTF, Scottsbluff, NE and KTVS, Sterling, CO.

Total Households: © MSI Consumer Market Data as of 1/1/85. TV Homes, TV% and Circulation © 1985 Arbitron. County coverage based on Arbitron study.



Net Weekly Circulation	State County	Total Households	TV Households	%
50% & Over	WYOMING			
	Albany	11,400	10,900	96
	Laramie	28,200	27,700	98
	Platte	5,600	5,300	95
Between 25-49%	COLORADO			
Larimer	64,900	63,500	98	
Between 5-24%	COLORADO			
	Weld	49,300	48,500	98
	WYOMING			
Carbon	8,300	7,900	95	
Goshen	4,700	4,600	98	
Niobrara	1,200	1,200	100	
Station Totals		173,600	169,600	97
Net Weekly Circulation (1985)				72,400
Average Daily Circulation (1985)				34,600

Wyoming—Lander-Riverton

KOWY

Ch. 5

(Satellite of KCWY-TV, Casper, WY)

Network Service: CBS.

Licensee: Rocky Mountain Communications Network Inc., 304 N. Center St., Casper, WY 82601.

Studio: 304 N. Center St., Casper, WY 82601.

Mailing Address: Box 170, Casper, WY 82602.

Technical Facilities: Channel No. 5 (76-82 MHz). Authorized power: 100-kw visual, 15-kw aural. Antenna: 272-ft. above av. terrain, 183-ft. above ground, 6003-ft. above sea level.

Latitude	42°	53'	41.5"
Longitude	108°	43'	34.0"

Transmitter: 3.6-mi. N of Lander on Sand Hills.

News Services: CBS, AP.

Ownership: See KCWY-TV, Casper, WY.

Began Operation: Sept. 12, 1982.

Represented (sales): Seltel Inc.

Represented (legal): Blair & Longest.

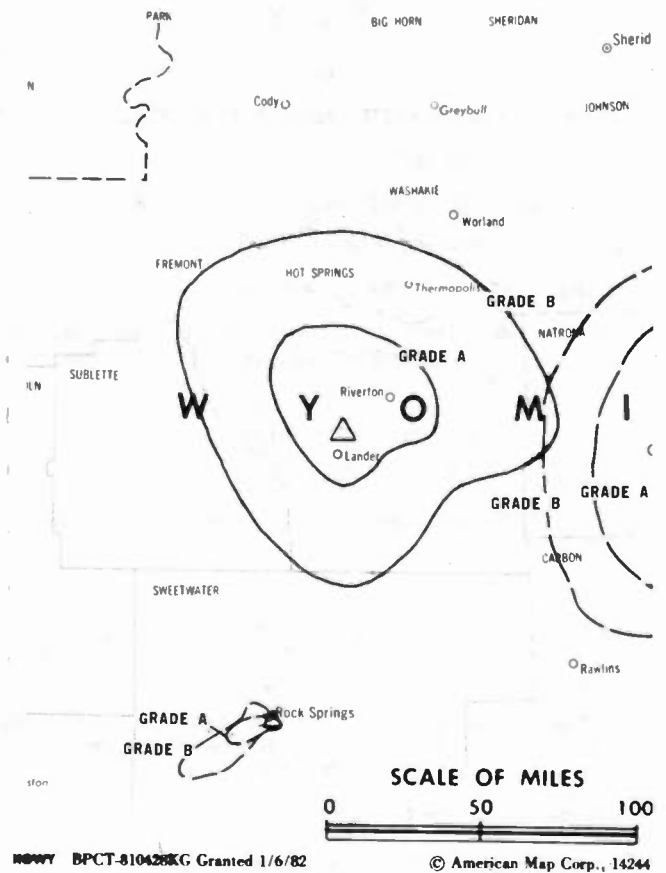
Represented (engineering): Kenneth Williams Jr.

Personnel:

HARRY NEUHARDT, president & general manager.

Highest 30 Sec. Rate (May 1, 1985): \$320.

Arbitron Data: Included with KCWY-TV, Casper, WY.



Wyoming—Lander-Riverton-Thermopolis-Worland

KFWY-TV

Ch. 10

(Satellite of KXWY-TV, Casper, WY)

Network Service: NBC.

Licensee: Hi Ho Broadcasting Corp. of Wyoming, 206 S. Broadway, Riverton, WY 82501.

Studio: 7020 Salt Creek Dr., Casper, WY 82601.

Telephones: 307-237-2020.

Technical Facilities: Channel No. 10 (192-198 MHz). Authorized power: 120-kw visual, 22.4-kw aural. Antenna: 1710-ft. above av. terrain, 79-ft. above ground, 7499-ft. above sea level.

Latitude 43° 27' 26"
Longitude 108° 12' 02"

Requests CP for change to 185-kw max. visual, 37-kw aural, 1725-ft. above av. terrain, 62-ft. above ground, 7482-ft. above sea level.

Transmitter: Boysen Peak.

Satellite Earth Station: Bogner, 12-meter; RCA receivers.

News Service: UPI.

Ownership: David M. Antoniak, pres., 49%; Catherine Malatesta, secy., 5%; John Cole, treas., 26%; Manuel Cantu, 10%; Robert Kramer & Barry Levinson, 5% each. Malatesta has interest in KXWY-TV Casper, WY. Cantu owns permittee of KRWY, Rawlins, WY.

Began Operation: Dec. 22, 1957. Sale to Francis D'Addario, et al., by Joseph P. & Mildred V. Ernst approved by FCC Feb. 28, 1980 (*Television Digest*, Vol. 19:26). Sale to present owners approved by FCC June 27, 1984.

Represented (sales): Avery-Knodel Inc. (national); Bob Hix Co. (regional).

Represented (legal): Cordon & Kelly.

Represented (engineering): Arthur K. Peters.

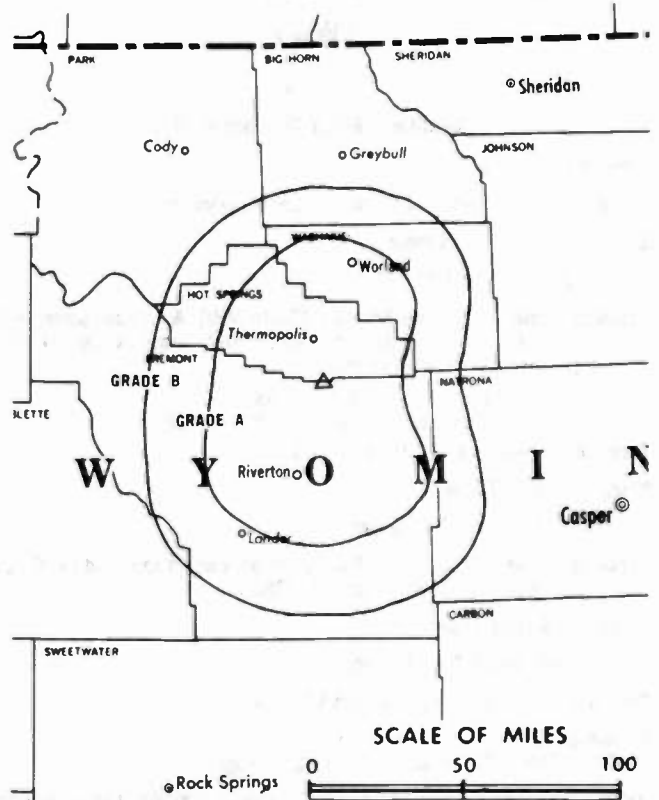
Personnel:

PETER G. SIELER, general manager & sales manager.
DON POWERS, chief engineer.

Highest 30 Sec. Rate (June 30, 1984): \$75.

NETWORK BASE HOURLY RATE: \$50.

Arbitron Data: Included with KXWY-TV, Casper, WY.



KFWY-TV BPCT—790731KI Granted 1/30/80

© American Map Corp., No. 14244

BLACKBURN & COMPANY, INC.

RADIO • TV • CATV • NEWSPAPER BROKERS
NEGOTIATIONS • FINANCING • APPRAISALS

CHICAGO	333 N. Michigan Ave., 60601	(312) 346-6460
WASHINGTON, D.C.	1111 19th St., N.W., 20036	(202) 331-9270
ATLANTA	400 Colony Sq., #1004, 30361	(404) 892-4655
BEVERLY HILLS	9465 Wilshire Blvd., 90212	(213) 274-8151

Wyoming—Rock Springs

KWWY

Ch. 13

(Satellite of KCWY-TV, Casper, WY)

Network Service: CBS.

Licensee: Rocky Mountain Communications Network Inc.

Studio: See KCWY-TV, Casper.

Telephone: 307-382-4022.

Technical Facilities: Channel No. 13 (210-216 MHz). Authorized power: 6.03-kw visual, 0.603-kw aural. Antenna: Minus 60-ft. above av. terrain, 46-ft. above ground, 6626-ft. above sea level.

Latitude 41° 35' 51"
Longitude 109° 10' 53"

Transmitter: Swanson Rd., Rock Springs.

News Services: CBS, AP.

Ownership: See KCWY-TV, Casper.

Began Operation: Oct. 21, 1977. Sale to present owners approved by FCC July 13, 1982. Resumed operation Jan. 27, 1983.

Represented (sales): Seltel Inc.

Represented (legal): Blair & Longest.

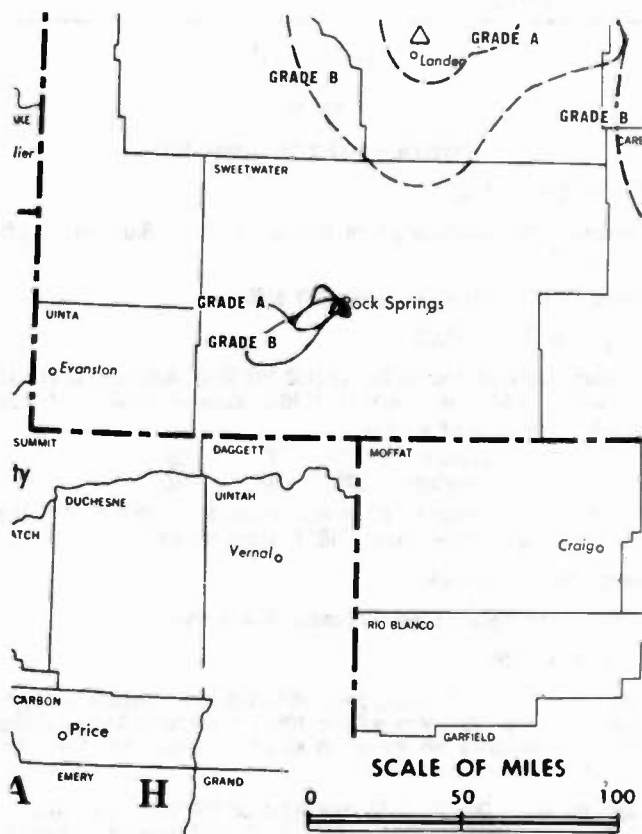
Represented (engineering): Kenneth Williams.

Personnel:

HARRY NEUHARDT, president & general manager.

Rates: Sold in combination with KCWY-TV, Casper & KOWY, Lander-Riverton, WY.

Arbitron Data: Included with KCWY-TV, Casper, WY.



KWWY BPCT—4939 Granted 3/18/77

© American Map Corp., No. 14244

Wyoming—Sheridan

KSGW-TV

Ch. 12

(Satellite of KOTA-TV, Rapid City, SD)

Network Service: ABC.

Licensee: Duhamel Broadcasting Enterprises, Box 1760, Rapid City, SD 57709.

Studio: See KOTA-TV, Rapid City.

Technical Facilities: Channel No. 12 (204-210 MHz). Authorized power: 316-kw visual, 18-kw aural. Antenna: 1220-ft. above av. terrain, 144-ft. above ground, 7824-ft. above sea level.

Latitude 44° 37' 20"
Longitude 107° 06' 57"

Transmitter: 19.3 km S & 12.9 km W of Sheridan.

Satellite Earth Stations: In operation; Simulcast receivers.

News Services: UPI, ABC.

Ownership: Same as KOTA-TV, Rapid City.

Began Operation: Oct. 28, 1977.

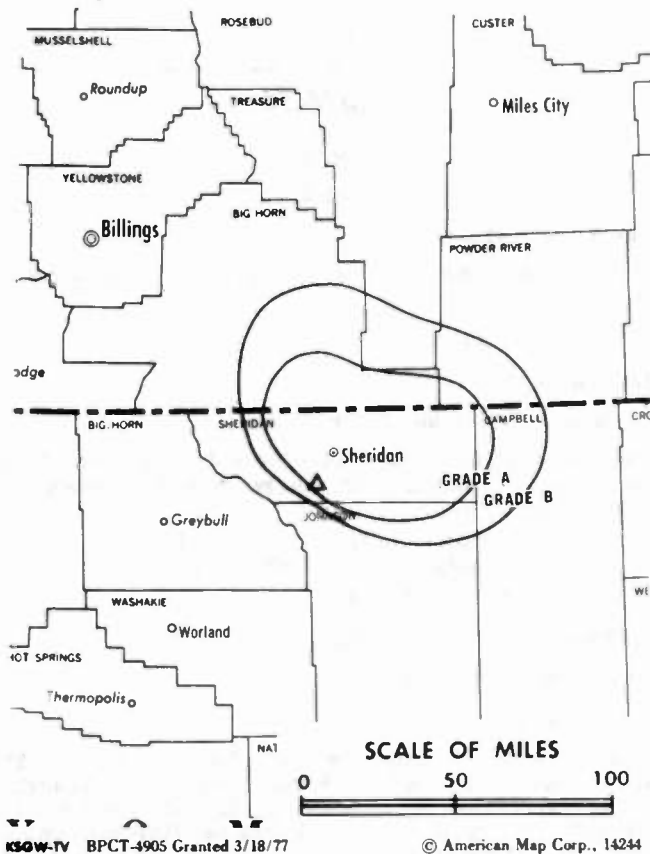
Represented (sales): Katz Television.

Represented (legal): Fisher, Wayland, Cooper & Leader.

Personnel: See KOTA-TV, Rapid City, SD.

Rates: Sold in combination with KOTA-TV.

Arbitron Data: Included with KOTA-TV, Rapid City, SD.



GUAM

KUAM-TV

Agana

Ch. 8

Network Service: CBS, NBC, ABC.

Licensee: Pacific Telestations Inc., Debtor-in-Possession, Box 368, Agana, GU 96910.

Studio: 1.9-mi. SE of Agana.

Transmitter Mt. Alutom.

Telephone: 477-9861. **Cable Address:** KUAM.

Technical Facilities: Channel No. 8 (180-186 MHz). Authorized power: 21.9-kw visual, 3.8-kw aural. Antenna: 936-ft. above av. terrain, 121-ft. above ground, 1139-ft. above sea level.

Latitude	13°	25'	53"
Longitude	144°	42'	36"

AM Affiliate: KUAM, 10-kw, 610 kHz.

FM Affiliate: KUAM-FM, 2.5-kw, 93.9 MHz (No. 230), 77-ft.

Satellite Earth Station: In operation.

News Service: UPI.

Ownership: Lawrence S. Berger, pres., 51%; Marcus Loew II, v.p., 9%; William C. Williams, secy.; Ronald E. Pritchard, treas., 17%; Elliott Cushman, dir., 14%; Peter E. Reid Jr., dir., 9%. Berger, Loew, Pritchard & Reid own WVUV(AM), American Samoa; Berger & Loew own KHVH(AM), Honolulu; Cushman owns Arizona Farmer.

Began Operation: Aug. 5, 1956. Sale to present owners by H. S. Killgore approved by FCC Sept. 15, 1977 (*Television Digest*, Vol. 17:38). Sale to Killgore by Phil Berg approved April 9, 1964 (Vol. 3:48; 4:16). Previously, 5% sold by John P. Hearne to Berg, raising Berg's holdings from 45.5% to 54.5% (Vol. 2:34).

Represented (sales): Intercontinental Services Ltd.

Represented (legal): Pierson, Ball & Dowd.

Represented (engineering): Hammett & Edison Inc.

Personnel:

LAWRENCE S. BERGER, president.

GREG S. PEREZ, general manager.

RON TANGYE, director, news & public affairs.

KEN TYDINGEO, chief engineer.

ROBERT BERGER, sales manager.

Highest 30 Sec. Rate: \$100.

NETWORK BASE HOURLY RATE: \$100.

PUERTO RICO

WVEO

Aguadilla

Ch. 44

Licensee: Seglares Iglesia Catolca Inc., Carretera No. 2, Barrio Cocos, Quebradillas, PR 00742.

Studio: Road 411, km 77, Aguada, PR.

Telephone: 809-832-4560.

Transmitter: Barrio Atalaya, Aguada, PR.

Technical Facilities: Channel No. 44 (650-656 MHz). Authorized power: 993-kw max. & 948-kw horizontal visual, 198-kw max. aural. Antenna: 1220-ft. above av. terrain, 235-ft. above ground, 1448-ft. above sea level.

Latitude	18°	19'	06"
Longitude	67°	10'	42"

Ownership: Antonio Falco Sepulcre, pres.; Doris Nilda Perez Tosado, secy.; Jaime Feliciano Velez, treas.

Began Operation: Oct. 7, 1974. Sale to present owner by Video Empresas Del Oeste approved by FCC March 7, 1985.

Represented (sales): Contemporary Media.

Represented (legal): Hamel & Park.

Note: Affiliated with the Perez Perry Network.

Map for WVEO, Aguadilla not available

TV
Radio
Newspaper
CATV

Robert W. Rounsaville & Associates
MEDIA BROKERS AND CONSULTANTS

P.O. BOX 11898
ATLANTA, GA
(404) 261-3000
1-800-531-1500

P.O. BOX 2991
ORLANDO, FL
(305) 423-9426
1-800-328-3500

Puerto Rico

WOLE-TV

Aguadilla-Mayaguez

Ch. 12

Licensee: Western Broadcasting Corp. of Puerto Rico, Box 1200, Mayaguez, PR 00709-1200.

Studio: 17 Marina St., Aguadilla.

Telephone: 809-833-1200. Telex: 385-4414.

Technical Facilities: Channel No. 12 (204-210 MHz). Authorized power: 316-kw visual, 31.6-kw aural. Antenna: 1250-ft. above av. terrain, 362-ft. above ground, 1549-ft. above sea level.

Latitude 18° 18' 51''
Longitude 67° 11' 30''

Transmitter: Pico Atalaya, 4.5-mi. SE of Rincon, PR.

News Service: UPI.

Ownership: Du Art Film Labs Inc., 61.2%; Jose Bechara, 30.6%; A. Gimenez-Aguayo, 8.2%. Bechara owns WKJB-AM-FM, Mayaguez. Gimenez-Aguayo is pres. & 41.4% owner of WPAB, Ponce.

Began Operation: May 10, 1960.

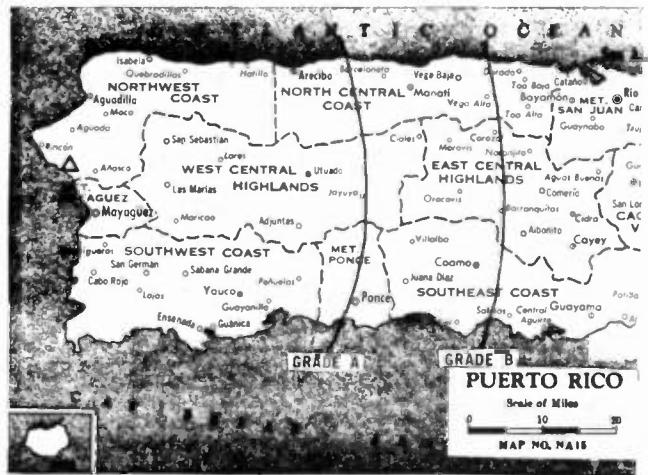
Represented (legal): Dempsey & Koplowitz.

Represented (engineering): Cohen & Dippell.

Personnel:

IRWIN YOUNG, president.
LUIS A. MORALES, general manager.
DOEL ORIOL, chief engineer.

Highest 30 Sec. Rate (April 1, 1984): \$275.



WOLE-TV

© American Map Corp., 14244

WATX-TV

Arecibo

Ch. 54

Grantee: Arecibo Video Corp., 62 Luis Gandia Santos St., Arecibo, PR 00612.

Mailing Address: Box A, Arecibo, PR 00613.

Technical Facilities: Channel No. 54 (710-716 MHz). Authorized power: 11.78-kw max. visual, 6.350-kw max. aural. Antenna: Minus 219-ft. above av. terrain, 127-ft. above ground, 157-ft. above sea level.

Latitude 18° 28' 28''
Longitude 66° 43' 36''

Transmitter: Luis Gandia Santos St. No. 63, Arecibo.

Satellite Earth Station: In operation; Drake receivers.

Ownership: Francisco Velazquez, pres., 65%; Juana Roman-Feliciano, v.p.-treas., 2.5%; P. R. Fermaintt, secy., 25%; others, 7.5%.

Began Operation: April 9, 1982.

Represented (legal): A. L. Stein.

Represented (engineering): Robert L. Purcell.

Personnel:

FRANCISCO VELAZQUEZ, president.

Rates: Not available.



WATX-TV BPCT-801021KH Granted 6/22/81

© American Map Corp., 14244

Puerto Rico

WPRV-TV

Fajardo

Ch. 13

Network Service: None, independent.

Grantee: WPRV-TV Inc., Call Box 13, Puerto Real, Fajardo, PR 00740.

Operations Center & Business Office: No. 10 Simon Madera, Calle A Lote 6A, Call Box 13, Puerto Real, Fajardo, PR 00740.

Mailing Address: Call Box 13 Puerto Real, Fajardo, PR 00740

Telephone: 809-758-0013.

Technical Facilities: Channel No. 13 (210-216 MHz). Authorized power: 170-kw visual, 17-kw aural. Antenna: 2825-ft. above av. terrain, 259-ft. above ground, 3506-ft. above sea level.

Latitude 18° 18' 36"
Longitude 65° 47' 41"

Transmitter: El Yunque Peak, 9-mi. W of Fajardo.

Multichannel TV Sound: Stereo & separate audio program.

Satellite Earth Stations: Harris, 13-meter; Harris receivers.

News Services: AP, ABC.

Ownership: James C. Leake, pres., 80%; Carmina Mendez Miller, v.p., 20%.

Began Operation: Dec. 22, 1984.

Represented (sales): Avery-Knodel.

Represented (legal): Mullin, Rhyne, Emmons & Topel.

Represented (engineering): Cohen & Dippell.

Personnel:

JAMES C. LEAKE, chairman.

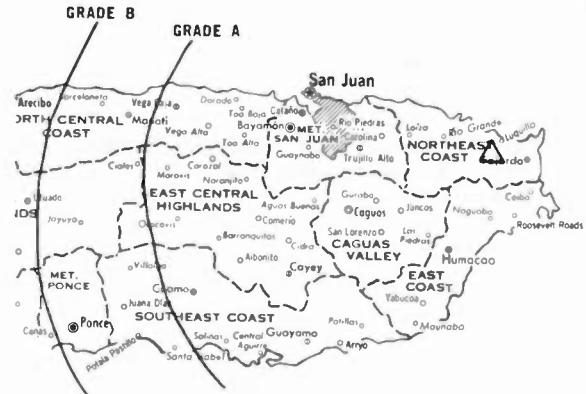
CARMINA MENDEZ MILLER, president.

MARTIN SANDBERG, vice president & general manager.

MARIO LAZZARI, chief engineer.

ANGEL COMESANA, sales manager.

Highest 30 Sec. Rate (Jan. 1, 1985): \$545.



WPRV-TV BMPCT-820830KG Granted 11/10/82

© American Map Corp., No. 14244

WORA-TV

Mayaguez-Aguadilla

Ch. 5

Licensee: Telecinco Inc., Box 43, Mayaguez, PR 00708.

Studio: Darlington Bldg., Box 43, Mayaguez, PR 00708.

Telephone: 809-832-1150. **Cable:** RACO. **Executive Offices:** 809-721-4020.

Technical Facilities: Channel No. 5 (76-82 MHz). Authorized power: 95.5-kw visual, 19.1-kw aural. Antenna: 2000-ft. above av. terrain, 240-ft. above ground, 3060-ft. above sea level.

Latitude 18° 09' 02"
Longitude 66° 59' 20"

Transmitter: 2.2-mi. S of Maricao on Road No. 120.

AM Affiliate: WORA, 5-kw, 760 kHz.

FM Affiliate: WIOA, 25-kw, 97.5 MHz (No. 248), 995-ft.

News Service: UPI.

Ownership: Telecinco Inc., 100%. Officers: Alfredo R. de Arellano, pres.; Esther del Valle de R. de Arellano, v.p.; Amado Martinez Reyes, v.p.; Gloria M. R. de Arellano, secy.; Josefina Z. R. de Arellano, treas. Stockholders of Telecinco also own Radio Americas Corp., licensee of WQBS, San Juan; WORA, Mayaguez; WPRP, Ponce, PR. Also own Estereotempo Inc., licensee of WIOB-FM, San Juan; WIOA-FM, Mayaguez; WIOC-FM, Ponce, PR.

Began Operation: Oct. 1, 1955.

Represented (legal): Bryan, Cave, McPheeters & McRoberts.

Personnel:

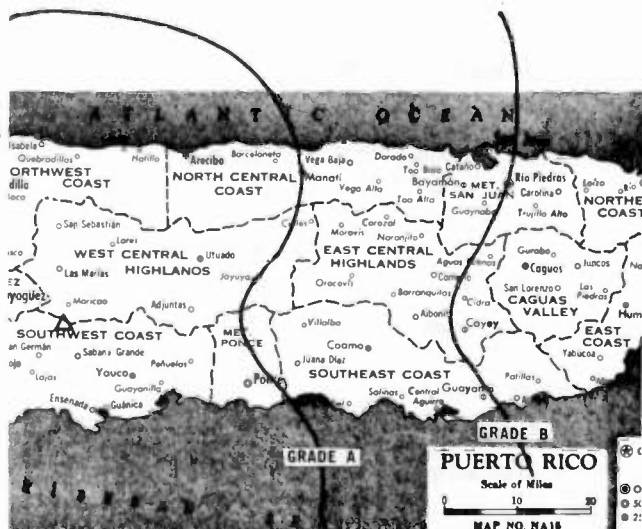
ALFREDO R. de ARELLANO JR., president.

EDUARDO BADO, manager.

JESUS ECHEVARRIA, chief engineer.

G. A. BONET, director of engineering.

Highest 30 Sec. Rate (Aug. 1983): \$150.



WORA-TV

© American Map Corp., 14244

Puerto Rico

WLUZ-TV

Ponce

Ch. 7

Licensee: Ponce Television Corp., Isabel Esq. Montaner, Ponce, PR 00731.

Studios: Isabel No. 15, Ponce, PR 00731; Stop 8, Puerta de Tierra, San Juan, PR 00902.

Mailing Address: Box A, Old San Juan Station, San Juan, PR 00902.

Telephones: 809-844-7575 (Ponce); 809-724-7575 (San Juan).

Technical Facilities: Channel No. 7 (174-180 MHz). Authorized power: 186-kw max. & 166-kw horizontal visual, 22.4-kw aural. Antenna: 2710-ft. above v. terrain, 440-ft. above ground, 4377-ft. above sea level.

Latitude 18° 09' 17"
Longitude 66° 33' 16"

Transmitter: Cerro Maravilla, 5-mi. SE of Jayuya, PR.

Satellite Earth Station: Avantek & Gardiner, 13-meter; Gardiner & Avcom receivers.

News Services: UPI.

Ownership: Lucas Tomas Muniz, pres., 100%; Nestor Muniz, secy.; Luz Maria Garcia de la Noceda, treas. L. T. Muniz also owns WLUZ(AM), Bayamon. Note: Sale of 80% to Malrite pends (Television Digest, Vol. 25:23).

Began Operation: Feb. 2, 1958. Sale to present owner by United Artists Bcstg. approved by FCC Dec. 21, 1978. Sale to United Artists approved March 11, 1970 (Television Digest, Vol. 9:31). Sale of 36.67% to Alfredo C. Ramirez, giving him control, approved Dec. 23, 1964 (Vol. 5:1).

Represented (legal): Verner, Liipfert, Bernhard, McPherson & Hand.

Personnel:

TOMMY MUNIZ, president.

FLAVIA A. GARCIA, vice president & general manager.

PEDRO J. MUNIZ, vice president & sales manager.

Highest One Hour Rate: \$4500.

Highest 30 Sec. Rate: \$750.



WSUR-TV

Ponce

Ch. 9

Licensee: American Colonial Bcstg. Corp., Box S-4189, San Juan, PR 00905.

Studio: La Rambla, Ponce.

Sales Office: 657 Ave. Condado, Santurce, PR.

Telephone: 809-842-4178.

Technical Facilities: Channel No. 9 (186-192 MHz). Authorized power: 57.5-kw visual, 7.24-kw aural. Antenna: 2775-ft. above av. terrain, 276-ft. above ground, 4466-ft. above sea level.

Latitude 18° 10' 17"
Longitude 66° 34' 30"

Transmitter: Mt. Jayuya.

News Service: AP.

Ownership: Television Bcstg. Corp., 100%. TBC ownership: Michael Jay Solomon, chmn.; Joaquin A. Villamil, pres., 21.15%; John Semack, v.p.-secy., 9.62%; Kenneth C. Levine, treas.; Telepictures Corp. 49.04%; Video Tape Systems Inc., 20.19%. TBC is owner of WKBM-TV, Caguas-San Juan. TC owns licensees of KSPR(TV) Springfield, MO; KMID-TV Midland, TX & has interest in permittee of KCPM(TV), Ch. 24, Chico, CA.

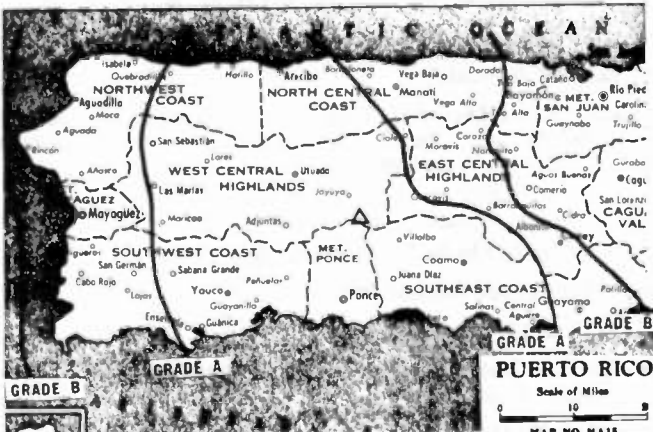
Began Operation: Feb. 20, 1958. Sale to present owners by American Colonial Bcstg. Corp. approved by FCC July 22, 1985 (Television Digest, Vol. 23:52).

Personnel:

LUIS FELIPE RODRIGUEZ, production manager.

ROBERT L. BEURKET, chief engineer.

Rates: See WKBM-TV, San Juan.



WSUR-TV

© American Map Corp., 14244

Puerto Rico

WAPA-TV

San Juan

Ch. 4

Licensee: SFN Communications of PR Inc., Box 2050, San Juan, PR 00936.

Studio: State Rd. 19, km 0.5, Guaynabo, PR.

Telephone: 809-792-4444.

Technical Facilities: Channel No. 4 (66-72 MHz). Authorized power: 53.7-kw visual, 8.1-kw aural. Antenna: 2865-ft. above av. terrain, 1094-ft. above ground, 4049-ft. above sea level.

Latitude 18° 06' 42"
Longitude 66° 03' 05"

Transmitter: Cerro La Santa, 21-mi. S of San Juan.

Satellite Earth Station: Harris, 13-meter; Harris receivers.

News Services: CNN.

Ownership: SFN Communications Inc. For other interests, see Group Ownership of TV Stations.

Began Operation: March 5, 1954. Sale to present owner by Western Bcstg. was approved by FCC June 15, 1984. Sale to Western Bcstg. Co. by Columbia Pictures Industries approved by FCC May 26, 1976. Sale to Columbia by Winston-Salem Bcstg. & Jose R. Quinones approved April 25, 1962. Sale of 80% to Winston-Salem Bcstg. by Jose R. Quinones interests was approved May 1, 1957 (Television Digest, Vol. 13:13, 14, 18).

Represented (legal): Cohn & Marks.

Represented (engineering): John F. X. Brown & Associates Inc.

Personnel:

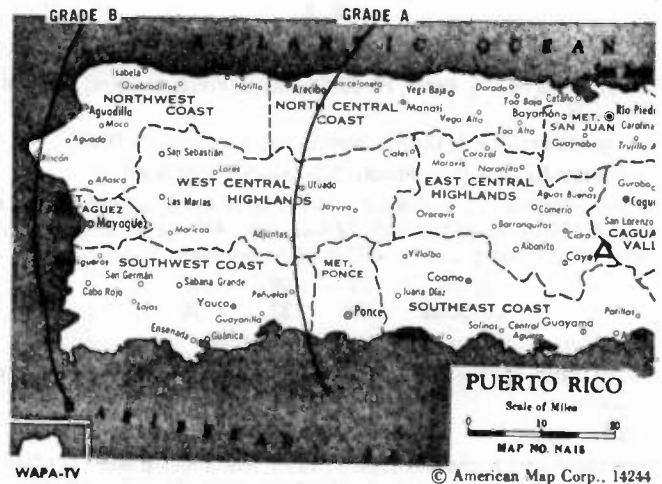
SHERMAN WILDMAN, president.

MANUEL FEBO, vice president, administration.

SANTIAGO RUBIN, vice president, sales.

JUAN ABEL GONZALEZ, chief engineer.

Highest 30 Sec. Rate (July 16, 1984): \$1585.



WKAQ-TV

San Juan

Ch. 2

Licensee: Blair Bcstg. of Puerto Rico Inc., Box W, San Juan, PR 00936.

Studio: 383 Franklin D. Roosevelt Ave., Hato Rey.

Telephone: 809-764-0202.

Technical Facilities: Channel No. 2 (54-60 MHz). Authorized power: 53.7-kw visual, 10.5-kw aural. Antenna: 2830-ft. above av. terrain, 1105-ft. above ground, 4049-ft. above sea level.

Latitude 18° 06' 54"
Longitude 66° 03' 10"

Transmitter: Cerro La Santa, 21-mi. S of San Juan.

Satellite Earth Station: Common Carrier.

News Services: AP, UPI, CBS.

Ownership: Blair Bcstg. of Puerto Rico Inc. See John Blair & Co. in Group Ownership of TV Stations.

Began Operation: March 28, 1954. Sale to present owner by Angel Ramos estate, et al., approved by FCC Aug. 9, 1983.

Represented (legal): Covington & Burling.

Personnel:

PETER ALBI, president.

RAFAEL RUIZ, vice president & general manager.

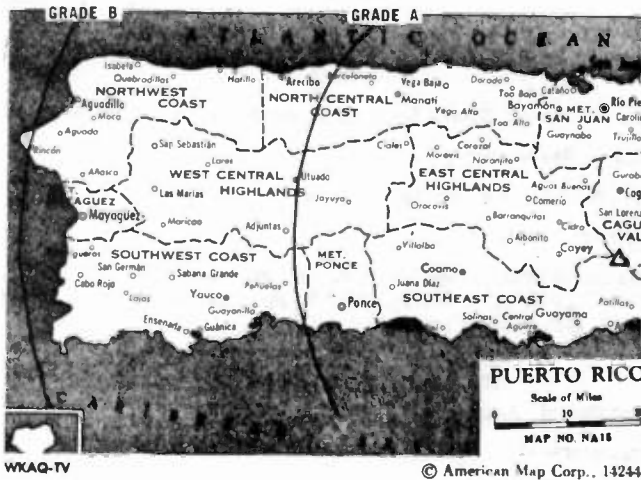
MANUEL COLLAZO, chief engineer.

RAFAEL OLLER, v.p. & dir., mktg. & planning services.

EDUARDO PENEDO, sales manager.

Highest One Hour Rate: \$8000.

Highest 30 Sec. Rate (April 1983): \$1350.



Puerto Rico

WKBM-TV

Caguas-San Juan

Ch. 11

Network Service: None, independent.

Licensee: American Colonial Broadcasting Corp., Debtor-in-Possession, Box S-4189, San Juan, PR 00905.

Studio: 657 Condado St., Santurce, PR.

Technical Facilities: Channel No. 11 (198-204 MHz). Authorized power: 200-kw visual, 39.8-kw aural. Antenna: 1180-ft. above av. terrain, 240-ft. above ground, 1913-ft. above sea level.

Latitude 18° 16' 54"
Longitude 66° 06' 46"

Transmitter: Cerro Marquessa Mtn., 6-mi. NW of Caguas.

News Services: AP, UPI, ABC.

Ownership: Television Bcstg. Corp., 100%. TBC ownership: Michael Jay Solomon, chmn.; Joaquin A. Villamil, pres., 21.15%; John Semack, v.p.-secy., 9.62%; Kenneth C. Levine, treas.; Telepictures Corp. 49.04%; Video Tape Systems Inc., 20.19%. TBC is owner of WSUR-TV, Ponce. TC owns licensees of KSPR(TV) Springfield, MO; KMID-TV Midland, TX & has interest in permittee of KCPM(TV), Ch. 24, Chico, CA.

Began Operation: April 22, 1960. Sale to present owners by American Colonial Bcstg. Corp. approved by FCC July 22, 1985 (Television Digest, Vol. 23:52).

Personnel:

ELEUTERIO VEGA, general manager.
ROBERT L. BEURKET, chief engineer.
ALFREDO ARIAS, sales manager.
JOSE RODRIGUEZ, film department.
PABLO MARTINEZ, comptroller.
PEDRO ZERVIGON, news director.

Highest 30 Sec. Rate: \$365.



WKBM-TV

© American Map Corp., 14244

WSJU

San Juan

Ch. 18

Network Service: NBC.

Licensee: Three Star Telecast Inc., Call Box 18, Carolina, PR 00628.

Studio: Iturregui Ave. at Baldorioty Marginal, Carolina, PR.

Telephone: 809-752-1800. **Telex:** 385-9518.

Mailing Address: Call Box 18, Carolina, PR 00628.

Technical Facilities: Channel No. 18 (494-500 MHz). Authorized power: 1518-kw max. visual, 75-kw max. aural. Antenna: Circularly polarized, 2783-ft. above av. terrain, 168-ft. above ground, 3464-ft. above sea level.

Latitude 18° 18' 36"
Longitude 65° 47' 41"

Transmitter: El Yunque Peak, 9-mi. W of Fajardo.

Multichannel TV Sound: Stereo & separate audio program.

Satellite Earth Stations: Harris, 6-meter, 9-meter & 11-meter; Harris receivers.

News Services: INN, CNN, NBC.

Ownership: Barakat Saleh, pres.-treas.; Len Gawrych, v.p. & secy.; Three Star Corp., 100%. TSC ownership: Barakat Saleh, pres.-treas., 60%; Len Gawrych, v.p.-secy. & Walter Beaver, v.p., 20% each.

Began Operation: July 29, 1984.

Represented (sales): Intercontinental Services Inc.

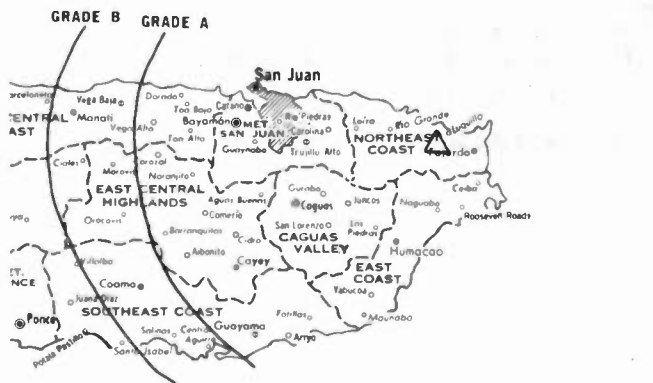
Represented (legal): Marmet & McCombs, P.C.

Represented (engineering): Raymond E. Rohrer.

Personnel:

JERRY GERVAIS, station manager.
GEORGE SAHANNI, chief engineer.

Highest 30 Sec. Rate: (Aug. 13, 1985): \$750.



WSJU BMPCT-840113KF Granted 1/27/84

© American Map Corp., No. 14244

VIRGIN ISLANDS

WBNB-TV

Charlotte Amalie

Ch. 10

Network Service: CBS.

Licensee: Caribbean Broadcasting Inc., Box 1947, St. Thomas, VI 00801.

Studio: Market Square. **Cable:** 347-0150.

Telephone: 809-774-0300.

Technical Facilities: Channel No. 10 (192-198 MHz). Authorized power: 113-kw visual, 1.13-kw aural. Antenna: 1604-ft. above av. terrain, 203-ft. above ground, 1677-ft. above sea level.

Latitude	18°	21'	23''
Longitude	64°	56'	43''

Transmitter: Signal Hill, Mountain Top Estates.

Satellite Earth Stations: 2 in operation; Scientific-Atlanta receivers.

News Services: AP.

Ownership: Thomas E. Worrell Jr., pres., 75%; James W. Swartz, v.p., 10%; Dennis S. Rooker, v.p.-secy., 5%; John J. Badoud Jr., treas.; Shenandoah Valley Television Systems Inc., 10%. For other interests, see WIFR-TV, Freeport-Rockford, IL.

Began Operation: July 1, 1961. Sale to present owner by District Communications Inc. approved by FCC June 6, 1980. Previous sale by Federated Media Inc. approved Sept. 6, 1974 (*Television Digest*, Vol. 13:48). Sale to Federated Media by Robert Moss, Robert E. Noble Jr., Kenneth H. Granger & Faye R. Russell approved May 1970 (Vol. 9:16).

Represented (legal): Pierson, Ball & Dowd.

Represented (engineering): A. D. Ring & Associates.

Personnel:

JIM GRIMES, general manager.

JOE POTTER, vice president & station manager.

SAM JAMES, chief engineer.

JOAN NEWHART, production manager.

Highest One Hour Rate: \$750.

Highest 30 Sec. Rate (July 1, 1985): \$400.

NETWORK BASE HOURLY RATE: \$50.

WSVI

Christiansted

Ch. 8

Network Service: ABC.

Licensee: Elf Communications Inc., Box 8 ABC, Sunny Isle Shopping Center, St. Croix, VI 00820.

Studio & Offices: Sunny Isle Shopping Center.

Telephone: 809-778-5008. **Telex:** 347-1074.

Technical Facilities: Channel No. 8 (180-186 MHz). Authorized power: 200-kw visual, 20-kw aural. Antenna: 1141-ft. above av. terrain, 265-ft. above ground, 1341-ft. above sea level.

Latitude	17°	45'	25''
Longitude	67°	47'	59''

Transmitter: Blue Mtn., 6-mi W of Christiansted.

Satellite Earth Stations: Harris; 3-meter, 6-meter, 9-meter & 11-meter; Pinzone & Harris receivers.

News Services: AP, CNN, ABC.

Ownership: John A. Lack, pres. & Jay Emmett, 50% each; Lawrence Lucchino v.p.; Karen Marcus, secy.-treas.; Robert H. Saunders, asst. secy.

Began Operation: Nov. 10, 1965. Sale to Peoples Bcstg. by Quality Telecasting approved by FCC Nov. 19, 1973. Left air Nov. 14, 1975. Sale to Antilles Bcstg. Corp. approved Jan. 31, 1978. Resumed operation Nov. 1978. Sale to present owners by Barakat S. Saleh & Len Gawrych approved by FCC June 18, 1985 (*Television Digest*, Vol. 25:20).

Represented (legal) by Marmet & McCombs, P.C.

Represented (engineering) by Raymond Rohrer.

Represented (sales) by Intercontinental Services Ltd. (US); Schellenberg & Kirwan Inc. (PR); Rediffusion International Ltd.

Personnel:

JOHN A. LACK, president.

LEN GAWRYCH, vice president & general manager.

Highest One Hour Rate: \$650.

Highest 30 Sec. Rate: \$200.

Public/Educational TV Stations

Personnel, Facilities and Other Data as of August 1985

Including Call Letters and Addresses of Commercially Operated Outlets

Plus CP Holders Reported Due to Begin Operating by Late 1985

ALABAMA

WBIQ

Birmingham

Ch. 10

Licensee: Alabama Educational Television Commission, 2101 Magnolia Ave., Birmingham, AL 35205.

Telephone: 205-328-8756.

Studios: Auburn University; Birmingham Area ETV; University of Alabama; Montgomery ETV Center; Huntsville Public Schools ETV Center; University of Alabama A & M University.

Technical Facilities: Channel No. 10 (192-198 MHz). Authorized power: 316-kw visual, 31.6-kw aural. Antenna: 1050-ft. above av. terrain, 790-ft. above ground, 1797-ft. above sea level.

Latitude	33°	29'	19"
Longitude	86°	47'	57"

Transmitter: Red Mtn. Telephone: 205-322-4359.

Satellite Earth Station: Collins, 10-meter; Collins receivers.

News Service: PBS.

Ownership: State of Alabama. Commission members: Helen Shores Lee, T. T. Martin, Mrs. Bertha Roberts, Mrs. Jerri McLain, Arthur Dunning, Pete Mosley, Jacob Walker Jr., pres. Commission also operates WAIQ, Montgomery, WCIQ, Mount Cheaha State Park, WDIQ, Dozier, WEIQ, Mobile, WHIQ, Huntsville, WFIQ, Florence, WGIQ, Louisville & WIIQ, Demopolis.

Began Operation: April 28, 1955.

Personnel:

SKIP HINTON, general manager.
SAM MATTHEWS, administrative assistant.
AL RENFRO, engineering & technical director.
HENRY BONNER, director for programming.
MARIANN CRESWELL, finance director.
DON ROBERTS, director of public information.
TRISHA REEDER, assistant program manager.

WIIQ

Demopolis

Ch. 41

Licensee: Alabama Educational Television Commission.

Telephone: 205-289-1927.

Technical Facilities: Channel No. 41 (632-638 MHz). Authorized power: 447-kw visual, 44.7-kw aural. Antenna: 1080-ft. above av. terrain, 997-ft. above ground, 1259-ft. above sea level.

Latitude	32°	22'	01"
Longitude	87°	52'	03"

Transmitter: 6.2-mi. NW of Linden, AL.

Began Operation: September 13, 1970.

Personnel: See WBIQ, Birmingham.

WDIQ

Oozer

Ch. 2

Licensee: Alabama Educational Television Commission.

Telephone: 205-496-3631.

Technical Facilities: Channel No. 2 (54-60 MHz). Authorized power: 100-kw visual, 10-kw aural. Antenna: 695-ft. above av. terrain, 566-ft. above ground, 1052-ft. above sea level.

Latitude	31°	33'	16"
Longitude	86°	23'	32"

Transmitter: Mervills Mill Rd.

Began Operation: August 8, 1956.

Personnel: See WBIQ, Birmingham.

WFIQ

Florence

Ch. 36

Licensee: Alabama Educational Television Commission.

Telephone: 205-332-4422.

Technical Facilities: Channel No. 36 (602-608 MHz). Authorized power: 589-kw visual, 58.9-kw aural. Antenna: 760-ft. above av. terrain, 538-ft. above ground, 1476-ft. above sea level.

Latitude	34°	34'	48"
Longitude	87°	46'	28"

Transmitter: 1.8-mi. N of Jonesboro.

Began Operation: August 9, 1967.

Personnel: See WBIQ, Birmingham.

WHIQ

Huntsville

Ch. 25

Licensee: Alabama Educational Television Commission.

Telephone: 205-536-8450.

Technical Facilities: Channel No. 25 (536-542 MHz). Authorized power: 631-kw visual, 126-kw aural. Antenna: 1173-ft. above av. terrain, 339-ft. above ground, 1962-ft. above sea level.

Latitude	34°	44'	16"
Longitude	86°	32'	02"

Transmitter: 706 Reed Dr.

Began Operation: November 15, 1965.

Personnel: See WBIQ, Birmingham.

Public/ETV Stations

WGIQ

Louisville

Ch. 43

Licensee: Alabama Educational Television Commission.

Telephone: 205-775-8846.

Technical Facilities: Channel No. 43 (644-650 MHz). Authorized power: 708-kw visual, 70.8-kw aural. Antenna: 940-ft. above av. terrain, 795-ft. above ground, 1400-ft. above sea level.

Latitude	31°	44'	00"
Longitude	85°	25'	46"

Transmitter: 0.4-mi. W of Texasville, AL.

Began Operation: September 9, 1968.

Personnel: See WBIQ, Birmingham.

WEIQ

Mobile

Ch. 42

Licensee: Alabama Educational Television Commission.

Telephone: 205-438-9656.

Technical Facilities: Channel No. 42 (638-644 MHz). Authorized power: 1170-kw visual, 117-kw aural. Antenna: 600-ft. above av. terrain, 543-ft. above ground, 702-ft. above sea level.

Latitude	30°	39'	33"
Longitude	87°	53'	33"

Transmitter: Near Spanish Fort, 0.6-mi. S of U.S. Hwy. 31.

Began Operation: November 18, 1964.

Personnel: See WBIQ, Birmingham.

WAIQ

Montgomery

Ch. 26

Licensee: Alabama Educational Television Commission.

Telephone: 205-832-6900.

Technical Facilities: Channel No. 26 (542-548 MHz). Authorized power: 229-kw visual, 22.9-kw aural. Antenna: 600-ft. above av. terrain, 553-ft. above ground, 813-ft. above sea level.

Latitude	32°	22'	52"
Longitude	86°	17'	30"

Holds CP for change to 1259-kw max. & 1122-kw horizontal visual, 125.9-kw max. & 112.2-kw horizontal aural, 601-ft. above av. terrain, 563-ft. above ground, 823-ft. above sea level. BPET-830225KJ.

Transmitter: Patterson Field, 1300 Upper Wetumpka Rd., Montgomery.

Began Operation: December 18, 1962.

Personnel: See WBIQ, Birmingham.

WCIQ

Mount Cheaha State Park

Ch. 7

Licensee: Alabama Educational Television Commission.

Technical Facilities: Channel No. 7 (174-180 MHz). Authorized power: 316-kw visual, 31.6-kw aural. Antenna: 2000-ft. above av. terrain, 574-ft. above ground, 2981-ft. above sea level.

Latitude	33°	29'	06"
Longitude	85°	48'	32"

Transmitter: Mt. Cheaha, near Munford.

Began Operation: January 7, 1955.

Personnel: See WBIQ, Birmingham.

A-1106

ALASKA

KAKM

Anchorage

Ch. 7

Licensee: Alaska Public Television Inc., 2677 Providence Dr., Anchorage, AK 99508.

Studio: 2677 Providence Dr., Anchorage, AK 99508.

Telephone: 907-563-7070.

Technical Facilities: Channel No. 7 (174-180 MHz). Authorized power: 78.16-kw visual, 15.63-kw aural. Antenna: 952-ft. above av. terrain, 870-ft. above ground, 977-ft. above sea level.

Latitude	61°	24'	28"
Longitude	149°	53'	31"

Granted modification of license for change to 78.16-kw max. visual, 15.63-kw max. aural, 952-ft. above av. terrain, 870-ft. above ground, 977-ft. above sea level.

Transmitter: Rte. 3W, T.15N., Section 7 of the Seward Meridian, Anchorage.

Satellite Earth Station: Collins, 10-meter.

Ownership: Non-profit corporation.

Began Operation: May 7, 1975.

Represented (legal): Dow, Lohnes & Albertson.

Personnel:

ELMO SACKETT, general manager.
FRANK MENGEL, chief engineer.
DICK ENDERS, program manager.
JANETTE HORVAT, business manager.
RON DONOVAN, development director.
JAMES V. ALEXANDER, production manager.

KYUK-TV

Bethel

Ch. 4

Licensee: Bethel Broadcasting Inc., Box 468, Bethel, AK 99559.

Studio: Bethel.

Telephone: 907-543-3131.

Technical Facilities: Channel No. 4 (54-60 MHz). Authorized power: 4.67-kw visual, 1.16-kw aural. Antenna: 200-ft. above av. terrain, 255-ft. above ground, 280-ft. above sea level.

Latitude	60°	47'	33"
Longitude	161°	46'	22"

Transmitter: 605 Radio St.

Satellite Earth Station: Collins, 10-meter; Collins & Rockwell receivers.

News Service: AP.

Ownership: Bethel Bcstg. Inc. Fred Ali, pres. Also operates translators serving southwestern Alaska.

Began Operation: Sept. 14, 1972.

AM Affiliate: KYUK, 5-kw, 580 kHz.

Represented (legal): Wilkinson, Barker, Knauer & Quinn.

Personnel:

JERRY BRIGHAM, general manager.
BRAD HUMELSINE, chief engineer.
VICTORIA FOOTE, program director.
JOHN McDONALD, production manager.

KUAC-TV

Fairbanks
Ch. 9

Licensee: University of Alaska, KUAC, Fairbanks, AK 99701.

Studio: Theatre Bldg., U. of Alaska, Fairbanks.

Technical Facilities: Channel No. 9 (186-192 MHz). Authorized power: 46.8-kw visual, 8.33-kw aural. Antenna: 500-ft. above av. terrain, 151-ft. above ground, 1451-ft. above sea level.

Latitude	64°	54'	42"
Longitude	147°	46'	38"

Transmitter: Ridge approx. 1-mi. N of Farmers Loop Rd., 4.5-mi. from Fairbanks.

Satellite Earth Stations: Collins, 10-meter; Collins receivers.

News Service: AP.

Ownership: U. of Alaska.

Began Operation: December 22, 1971.

FM Affiliate: KUAC-FM, 10.5-kw, 104.7 MHz (No. 284), 440-ft.

Represented (legal): Cohn & Marks.

Personnel:

KATHRYN P. JENSEN, general manager.
DAVID L. WALSTAD, engineering director.

KTOO-TV

Juneau
Ch. 3

Licensee: Capital Community Bcstg. Inc., 224 Fourth St., Juneau, AK 99801.

Studio: 224 Fourth St., Juneau, AK 99801.

Technical Facilities: Channel No. 3 (60-66 MHz). Authorized power: 2.45-kw visual, 0.49-kw aural. Antenna: Minus 1016-ft. above av. terrain, 259-ft. above ground, 308-ft. above sea level.

Latitude	58°	18'	03.8"
Longitude	134°	25'	21.3"

Transmitter: Federal Bldg., 9th & Glacier Ave., Juneau.

Satellite Earth Station: Collins, 10-meter.

News Service: AP.

Ownership: Non-profit corp. Cynthia Halterman, chmn.; Becky Bear, Jay Hartland, Mila Maiquis, Ernie Mueller, Lee Harris & Tom Gillespie, members.

Began Operation: October 1, 1978.

FM Affiliate: KTOO-FM, 2.4-kw, 104.3 MHz (No. 282).

Represented (legal): Cohn & Marks.

Personnel:

DON RINKER, president & general manager.
JEFF YOUNG, vice president & secretary.
ERNIE MUELLER, treasurer.
J. W. FOSTER, chief engineer.
JAMES MAHAN, production director.
LINDA FOSTER, business manager.

ARIZONA

KAET
Phoenix
Ch. 8

Licensee: Arizona Board of Regents, Arizona State U., Tempe, AZ 85281.

Studio: Stauffer Communication Arts Bldg., Arizona State U., Tempe, AZ 85281.

Telephone: 602-965-3506.

Technical Facilities: Channel No. 8 (180-186 MHz). Authorized power: 316-kw visual, 47.4-kw aural. Antenna: 1756-ft. above av. terrain, 308-ft. above ground, 2953-ft. above sea level.

Latitude	33°	20'	00"
Longitude	112°	03'	49"

Transmitter: South Mtn., 5-mi. S of Phoenix.

Satellite Earth Stations: Collins, 10-meter; Simulsat, 5-meter; Collins receivers.

Ownership: Operated by Arizona State U. for the Board of Regents.

Began Operation: January 30, 1961.

Represented (legal): Schwartz, Woods & Miller.

Personnel:

ROBERT H. ELLIS, general manager.
TED CHRISTENSEN, assistant to general manager.
LEE FRISCHKNECHT, telecommunications manager.
CHARLES R. ALLEN, program manager.
GLENN TURNER, business manager.
JOSEPH J. MANNING, engineering manager.
JOHN F. LANG II, development director.
BONNIE NEEDHAM, public information director.
DAN DURRENBERGER, operations & production manager.

KUAT-TV

Tucson
Ch. 6

Licensee: Arizona Board of Regents, University of Arizona, Modern Languages Bldg., Tucson, AZ 85721.

Studio: Modern Languages Bldg., U. of Arizona, Tucson, AZ 85721.

Telephone: 602-621-5828.

Technical Facilities: Channel No. 6 (82-88 MHz). Authorized power: 35.5-kw visual, 3.55-kw aural. Antenna: 3635-ft. above av. terrain, 192-ft. above ground, 8722-ft. above sea level.

Latitude	32°	24'	55"
Longitude	110°	42'	54"

Transmitter: Mt. Bigelow, 18 mi. NE of Tucson.

Satellite Earth Station: Collins, 10-meter; Rockwell & Scientific-Atlanta receivers.

Ownership: University of Arizona, Dr. Henry Koffler, pres.

Began Operation: March 8, 1959.

AM Affiliate: KUAT, 50-kw, 1550 kHz.

FM Affiliate: KUAT-FM, 12.5-kw, 90.5 MHz (No. 213), 3580-ft.

Represented (legal): Schwartz, Woods & Miller.

Personnel:

W. BDYD ROONEY, general manager.
DONALD BURGESS, asst. gen. mgr.-dir. of programming.
RON STEWART, asst. dir., technical services.
DORIS GROOM, development manager.
OLIVIA SMITH, program manager.
FRAN SHERLOCK, production manager.

ARKANSAS

KETG

Arkadelphia
Ch. 9

Licensee: Arkansas ETV Commission, 350 S. Donaghey St., Conway, AR 72032.

Technical Facilities: Channel No. 9 (186-192 MHz). Authorized power: 316-kw visual, 31.6-kw aural. Antenna: 1080-ft. above av. terrain, 1110-ft. above ground, 1340-ft. above sea level.

Latitude	33°	54'	26"
Longitude	93°	06'	46"

Transmitter: 2-mi. SE of Gurdon, AR

Public/ETV Stations

Began Operation: October 2, 1976.

Personnel: See KETS, Little Rock.

KAFT

Fayetteville

Ch. 13

Licensee: Arkansas ETV Commission, 350 S. Donaghey, Conway, AR 72032.

Technical Facilities: Channel No. 13 (210-216 MHz). Authorized power: 316-kw visual, 31.6-kw aural. Antenna: 1680-ft. above av. terrain, 1138-ft. above ground, 3449-ft. above sea level.

Latitude	35°	48'	53"
Longitude	94°	01'	41"

Transmitter: 5.7-mi. NE of Winslow.

Began Operation: September 18, 1976.

Personnel: See KETS, Little Rock.

KTEJ

Jonesboro

Ch. 19

Licensee: Arkansas ETV Commission, 350 S. Donaghey, Conway, AR 72032.

Technical Facilities: Channel No. 19 (500-506 MHz). Authorized power: 1232-kw max. & 933-kw horizontal visual, 246.4-kw max. & 186-kw horizontal aural. Antenna: 1020-ft. above av. terrain, 945-ft. above ground, 1345-ft. above sea level.

Latitude	35°	54'	14"
Longitude	90°	46'	14"

Transmitter: 1.6-mi. E of Bono.

Began Operation: May 1, 1976.

Personnel: See KETS, Little Rock.

KETS

Little Rock

Ch. 2

Licensee: Arkansas ETV Commission, 350 S. Donaghey St., Conway, AR 72032.

Studio: 350 S. Donaghey St., Conway, AR

Telephone: 501-371-1983, Little Rock; 501-329-3887, Conway.

Technical Facilities: Channel No. 2 (54-60 MHz). Authorized power: 100-kw visual, 20-kw aural. Antenna: 1780-ft. above av. terrain, 2000-ft. above ground, 2272-ft. above sea level.

Latitude	34°	28'	23"
Longitude	92°	12'	10"

Transmitter: U.S. Hwy. 65, 2-mi. N of Redfield, Barraque Twp.

Satellite Earth Station: Collins, 10-m; Collins receivers.

Ownership: State Commission. Officers: Diane Blair, chairman; Jim Ross, vice chairman; Dewey Snowden, secy.

Began Operation: December 4, 1966.

Represented (legal): Dow, Lohnes & Albertson.

Represented (engineering): Jansky & Bailey.

Personnel:

RAYMOND K. HO, executive director.

JOHN CHEEK, educational director.

MIKE MOTTLE, associate director, programming.

FRED EDWARDS, director of engineering.

KEMV

Mountain View

Ch. 6

Licensee: Arkansas ETV Commission, 350 S. Donaghey, Conway, AR 72032.

Technical Facilities: Channel No. 6 (82-88 MHz). Authorized power: 100-kw visual, 10-kw aural. Antenna: 1390-ft. above av. terrain, 995-ft. above ground, 2515-ft. above sea level.

Latitude	35°	48'	47"
Longitude	92°	17'	24"

Transmitter: 1.5-mi. NNE of Fox, AR.

Began Operation: November 16, 1980.

Personnel: See KETS, Little Rock.

KLEP

Newark

Ch. 17

Licensee: Newark Public Schools, 4th & College St., Newark, AR 72562.

Studio: Hwy. 233, Newark, AR 72562.

Telephone: 501-799-8691.

Technical Facilities: Channel No. 17 (488-494 MHz). Authorized power: 14.9-kw max. visual, 1.49-kw max. aural. Antenna: 530-ft. above av. terrain, 455-ft. above ground, 848-ft. above sea level.

Latitude	35°	43'	25"
Longitude	91°	26'	40"

Transmitter: Hwy. 233, 1.5-mi. N of Newark.

Ownership: Non-profit corp. Board members: Terry Edwards, pres.; Frankie Griffin, v.p.; T. W. Hall, secy.; Bobby R. DePoyster, superintendent; Herbert King, Charles Akins.

Began Operation: June 17, 1985.

Represented (engineering): E. Harold Munn Jr. & Assoc. Inc.

Personnel:

FRED AHLBORNE, general manager.

CALIFORNIA

KRCB-TV

Cotati

Ch. 22

Grantee: Rural California Bcstg. Corp., Box 2638, Rohnert Park, CA 94928.

Studio: 5850 Labath Ave., Rohnert Park.

Telephone: 707-585-8522.

Mailing Address: Box 2638, Rohnert Park, CA 94928.

Technical Facilities: Channel No. 22 (518-524 MHz). Authorized power: 51.65-kw visual, 5.165-kw aural. Antenna: 1928-ft. above av. terrain, 76-ft. above ground, 2520-ft. above sea level.

Latitude	38°	20'	54"
Longitude	122°	34'	37"

Transmitter: Sonoma Mtn. Rd., 3.1-mi. WSW of Glen Ellen.

Satellite Earth Station: Scientific-Atlanta receivers.

Ownership: Non-profit corp. Jim Alexander, pres.; Marc Libarie, v.p.; Gus Pina, secy.; Carl Cambell, treas.

Began Operation: December 2, 1984.

Personnel:

NANCY DOBBS-DIXON, general manager.

ED KISSAN, program manager.

TED MINNARD, chief engineer.

BARBARA LEGER, development director.

KEET

Eureka

Ch. 13

Licensee: Redwood Empire Public Television Inc., Box 13, Eureka, CA 95501.**Studio:** 7246 Humbolt Hill Rd.**Telephone:** 707-445-0813.**Technical Facilities:** Channel No. 13 (210-216 MHz). Authorized power: 61.7-kw visual, 12.76-kw aural. Antenna: 1540-ft. above av. terrain, 300-ft. above ground, 2839-ft. above sea level.

Latitude	40°	43'	36"
Longitude	123°	58'	19"

Holds CP for change to 187-kw max. visual, 28-kw max. aural, 1690-ft. above av. terrain, 337-ft. above ground, 337-ft. above sea level. BMPET-840116KE.

Transmitter: Barry Ridge, 10.8-mi. SE of Eureka.**Satellite Earth Station:** Collins, 10-meter; Collins receivers.**Ownership:** Non-profit corp. Barbra Backlund, pres.**Began Operation:** April 14, 1969.**Personnel:**

ST. CLAIR B. ADAMS, general manager.
 JOEL HOUSEHOLDER, chief engineer.
 KAREN BARNS, program director.
 MARK BUCKLEY, production manager.

KMTF

Fresno

Ch. 18

Licensee: Fresno County Department of Education, 2314 Mariposa St., Fresno, CA 93721.**Studio:** 733 L St., Fresno, CA 93721.**Technical Facilities:** Channel No. 18 (494-500 MHz). Authorized power: 562-kw visual, 112-kw aural. Antenna: 2220-ft. above av. terrain, 245-ft. above ground, 3641-ft. above sea level.

Latitude	36°	44'	45"
Longitude	119°	16'	52"

Transmitter: Bear Mtn., 28-mi. E of Fresno.**Satellite Earth Station:** Collins, 10-meter; Rockwell & Collins receivers.**Ownership:** Non-profit organization.**Began Operation:** April 10, 1977.**Personnel:**

COLIN DOUGHERTY, station manager.
 JEANNINE ROWE, development director.
 JACK GLASSTETTER, program director.
 LEIGH HESS, public information director.
 RODGER HIXON, chief engineer.

KOCE-TV

Huntington Beach

Ch. 50

Licensee: Board of Trustees, Coast Community College District.**Studio:** 15751 Gothard St., Huntington Beach, CA 92647.**Telephone:** 714-895-5623.**Technical Facilities:** Channel No. 50 (686-692 MHz). Authorized power: 2750-kw max. & 290-kw horizontal visual, 275-kw max. & 29-kw horizontal aural. Antenna: 1093-ft. above av. terrain, 254-ft. above ground, 1541-ft. above sea level.

Latitude	33°	58'	19"
Longitude	117°	56'	57"

Transmitter: Skyline Dr. In Puente Hills, 3-mi. N of La Habra.**Satellite Earth Station:** Collins, 10-meter; Collins receivers.**Ownership:** Coast Community College District. Conrad Nordquist, pres., Board of Trustees.**Began Operation:** November 20, 1972.**Represented (legal):** Tierney & Swift.**Represented (engineering):** Hammett & Edison Inc.**Personnel:**

WILLIAM A. FURNISS, president & general manager.
 DONALD D. GERDTS, exec. vice president & station manager.
 ROBERT C. MOFFETT, senior v.p., engineering/operations.
 JIM COOPER, vice president, community affairs.
 SANDEE HARDEN, sr. vice president, programming/production.
 CARLOS MOLINA, program director.

KCET

Los Angeles

Ch. 28

Licensee: Community TV of Southern California, 4401 Sunset Blvd., Los Angeles, CA 90027.**Studio:** 4401 Sunset Blvd., Los Angeles, CA 90027.**Telephone:** 213-666-6500. **TWX:** 910-321-4396.**Technical Facilities:** Channel No. 28 (554-560 MHz). Authorized power: 2450-kw max. & 93.3-kw horizontal visual, 240-kw max. & 18.6-kw horizontal aural. Antenna: Directional, 3050-ft. above av. terrain, 363-ft. above ground, 6022-ft. above sea level.

Latitude	34°	13'	27"
Longitude	118°	03'	47"

Transmitter: Mt. Wilson.**Satellite Earth Stations:** Collins, 10-meter; Andrew receivers.**Ownership:** Non-profit corp. Officers: William H. Kobin, pres. & chief exec. officer; J. Patrick Whaley, secy.; Keith Larson, treas.**Began Operation:** September 28, 1964.**Represented (legal):** Arent, Fox, Kintner, Plotkin & Kahn.**Represented (engineering):** Hammett & Edison Inc.**Personnel:**

WILLIAM H. KOBIN, president & chief executive officer.
 DONALD YOUPA, sr. v.p., development & marketing.
 JOSEPH SANDS, v.p., engineering & operations.
 STEPHEN KULCZYCKI, v.p., programming.
 DAVID CRIPPENS, v.p., national productions.
 EDWARD MORENO, v.p., program services.
 BARBARA GOEN, director of public information.
 HAL SMEDER, director of engineering planning.
 TOM THOMPSON, executive producer, news & public affairs.
 BONNIE WININGS, director of development.
 CHARLES IMPAGLIA, director of broadcasting.
 ROBERT HICKMAN, chief engineer.

KLCS

Los Angeles

Ch. 58

Licensee: Los Angeles Unified School District, Box 3307, Los Angeles, CA 90051.**Studio:** 1061 W. Temple, Los Angeles, CA 90012.**Telephone:** 213-625-6958.**Technical Facilities:** Channel No. 58 (734-740 MHz). Authorized power: 1910-kw max. & 550-kw horizontal visual, 110-kw horizontal aural. Antenna: 2870-ft. above av. terrain, 180-ft. above ground, 5836-ft. above sea level.

Latitude	34°	13'	26"
Longitude	118°	03'	45"

Transmitter: Mt. Wilson.**Satellite Earth Station:** In operation; Scientific-Atlanta receivers.**Ownership:** City Board of Education. Larry Gonzalez, Roberta Weintraub, Rita Walters, John Greenwood, David Armor, Jackie Goldberg.**Began Operation:** November 5, 1973.**Represented (legal):** Cohn & Marks.**Represented (engineering):** Robert E. Bullock.**Personnel:**

TOM MOSSMAN, station manager.

Public/ETV Stations

MICHAEL TAKACS, chief engineer.
PATRICIA MARSHALL, acting director, ETV programming.

KIXE-TV

Redding

Ch. 9

Licensee: Northern California Educational Television Association Inc., 825 Industrial St., Box 9, Redding, CA 96001.

Studio: Redding.

Telephone: 916-221-5800.

Technical Facilities: Channel No. 9 (186-192 MHz). Authorized power: 115-kw visual, 12-kw aural. Antenna: 3590-ft. above av. terrain, 99-ft. above ground, 6308-ft. above sea level.

Latitude	40°	36'	09"
Longitude	122°	39'	01"

Transmitter: Shasta-Bally.

Satellite Earth Station: Collins, 10-meter; Rockwell receivers.

Ownership: Non-profit association. Maynard Tescher, pres., board of directors.

Began Operation: October 5, 1964.

Personnel:

VICTOR HOGSTROM, general manager.
BRANTLEY HUNTER, station engineer.
SANDY GREEN, program director.

KVIE

Sacramento-Stockton

Ch. 6

Licensee: Central California Educational Television, Box 6, Sacramento, CA 95801.

Studio: 2480 Garden Highway, Sacramento, CA 95833.

Telephone: 916-929-5843.

Technical Facilities: Channel No. 6 (82-88 MHz). Authorized power: 100-kw visual, 5.5-kw aural. Antenna: Directional, 1120-ft. above av. terrain, 1546-ft. above ground, 1544-ft. above sea level.

Latitude	38°	14'	50"
Longitude	121°	30'	03"

Granted CP for change to 100-kw max. visual, 10-kw max. aural, 1888-ft. above av. terrain, 1995-ft. above ground, 1896-ft. above sea level, lat. 38° 16' 18", long. 121° 30' 18"; transmitter to 2.2-mi. N of Walnut Grove, S of Twin Cities Rd. BPET-850116KL.

Transmitter: 0.7-mi. NE of Walnut Grove, CA

Satellite Earth Stations: Collins, 10-meter; Collins & Drake receivers.

Ownership: Non-profit corporation.

Began Operation: February 23, 1959.

Represented (legal): Dow, Lohnes & Albertson.

Personnel:

JOHN HERSHBERGER, pres. & general manager.
NICKI SHEARER, director of development.
HORST BREUNJES, director of administration.
HOWARD LOWE, director of operations.
PEGGY HUGHES, director of programming.
MICHAEL WALL, manager of engineering.
BUZ LaBONTE, chief operator.

KVCR-TV

San Bernardino

Ch. 24

Licensee: San Bernardino Community College Dist., 631 S. Mt. Vernon Ave., San Bernardino, CA 92410.

Studio: 701 S. Mt. Vernon Ave.

Telephone: 714-888-6511, Ext. 301.

Technical Facilities: Channel No. 24 (530-536 MHz). Authorized power: 1318-kw max. & 991-kw horizontal visual, 131.8-kw max. & 99.1-kw horizontal aural. Antenna: 1641-ft. above av. terrain, 213-ft. above ground, 3166-ft. above sea level.

Latitude	33°	57'	57"
Longitude	117°	17'	05"

Transmitter: Approx. 1.5-mi. NE of Box Springs.

Satellite Earth Station: Collins, 10-meter; Collins receivers.

News Service: UPI.

Ownership: Non-profit organization. MaryJo Pointdexter, chairman; Richard A. Jones, chancellor.

Began Operation: September 11, 1962.

FM Affiliate: KVCR, 24.5-kw, 91.9 MHz (No. 220), 120-ft.

Represented (legal): Tierney & Swift.

Personnel:

THOMAS LITTLE, general manager.
LEW WARREN, director of programming & operations.
CARMELO CACCIOLA, chief engineer.
AL GONDOS, community service director.
DON LEIFFER, publicity director.
STEVE McCULLOUGH, production manager.

KPBS-TV

San Diego

Ch. 15

Licensee: Board of Trustees, California State U. for San Diego State U.

Studio: San Diego State University, San Diego, CA 92182.

Telephone: 619-265-6415.

Technical Facilities: Channel No. 15 (476-482 MHz). Authorized power: 3020-kw max. visual, 302-kw max. aural. Antenna: 2010-ft. above av. terrain, 224-ft. above ground, 2791-ft. above sea level.

Latitude	32°	41'	47"
Longitude	116°	56'	07"

Transmitter: Mount San Miguel, 13 mi. E of San Diego.

Satellite Earth Stations: Collins, 10-meter; Anixter-Mark, 5-meter; Collins, Rockwell & Scientific-Atlanta receivers.

News Service: UPI.

Ownership: The California State University.

Began Operation: June 25, 1967.

FM Affiliate: KPBS-FM, 1.75-kw, 89.5 MHz (No. 208), 1902-ft.

Represented (legal): Kadison, Pfaelzer, Woodard, Quinn & Rossi.

Personnel:

PAUL J. STEEN, general manager.
BRADFORD B. WARNER, program manager.
DONALD R. MARTIN, telecommunications manager.
GLORIA PENNER, director of television program production.
ELDON H. HALE, administration manager.
JOHN B. FOLSOM, director of engineering.
STEPHANIE BERGSMA, development manager.

KQED

San Francisco

Ch. 32

Licensee: KQED Inc., 500 Eighth St., San Francisco, CA 94103.

Studio: 500 Eighth St.

Telephone: 415-864-2000.

Technical Facilities: Channel No. 32 (578-584 MHz). Authorized power: 1333-kw max. & 513-kw horizontal visual, 132-kw max. aural. Antenna: 1670-ft. above av. terrain, 980-ft. above ground, 1810-ft. above sea level.

Latitude	37°	45'	20"
Longitude	122°	27'	05"

Transmitter: Mt. Sutro.

Began Operation: March 9, 1954 as a commercial station. Left air June 21, 1958; resumed operation Feb. 16, 1966. After purchase by Metromedia, left air again, resumed July 1, 1968. FCC approved gift to present owner by Metromedia Sept. 9, 1970 (**Television Digest**, Vol. 10:20, 37). Resumed operation June 28, 1971. Left air Aug. 23, 1972. Resumed operation Jan. 1, 1977.

Represented (legal): Dow, Lohnes & Albertson.

Personnel: See KQED, San Francisco.

KQED

San Francisco

Ch. 9

Licensee: KQED Inc., 500 Eighth St., San Francisco, CA 94103.

Studio: 500 Eighth St.

Telephone: 415-864-2000.

Technical Facilities: Channel No. 9 (186-192 MHz). Authorized power: 316-kw visual, 63.2-kw aural. Antenna: 1670-ft. above av. terrain, 980-ft. above ground, 1810-ft. above sea level.

Latitude	37°	45'	20"
Longitude	122°	27'	05"

Transmitter: Mt. Sutro, San Francisco.

Satellite Earth Station: Collins, 10-meter; Collins receivers.

News Service: AP.

Ownership: Officers: Madeleine Russell, chmn.; Marshall C. Turner, vice chmn.; Pamela S. Duffy, secy.; Anthony S. Tiano, pres. & gen. mgr.; Eugene S. Zastrow, exec. v.p. & dir. of engineering; Claudia J. Hardin, chief financial officer; Barbara K. Whitner, corporate secy. Also licensee of KQEC(TV) & KQED-FM, San Francisco.

Began Operation: April 2, 1954.

FM Affiliate: KQED-FM, 110-kw, 88.5 MHz (No. 203), 1270-ft.

Represented (legal): Dow, Lohnes & Albertson.

Personnel:

ANTHONY S. TIANO, president & general manager.
EUGENE ZASTROW, exec. v.p. & dir. of engineering.
CLAUDIA J. HARDIN, chief financial officer.
NATAN KATZMAN, TV station manager.
BEVERLY ORNSTEIN, current affairs director.
LINDA MEEHAN, instructional services director.
CHRISTOPHER DANN, director of marketing & development.
HOLLY HARTZ, director, corporate communications.
EARL ADKINS, publisher, **San Francisco Focus** magazine.

KTEH

San Jose

Ch. 54

Licensee: Santa Clara County Board of Education, 100 Skyport Dr., San Jose, CA 95115.

Studio: 100 Skyport Dr. **Telephone:** 408-947-6654.

Technical Facilities: Channel No. 54 (710-716 MHz). Authorized power: 661-kw max. visual, 132-kw max. aural. Antenna: 1922-ft. above av. terrain, 137-ft. above ground, 2707-ft. above sea level.

Latitude	37°	29'	07"
Longitude	121°	51'	57"

Transmitter: Monument Peak, 10-mi. N of San Jose.

Satellite Earth Station: Collins, 10-meter; Collins receivers.

Ownership: County school board.

Began Operation: October 19, 1964.

Represented (legal): Schwartz, Woods & Miller.

Personnel:

MAYNARD ORME, general manager.
ROBERT WHALLEY, chief engineer.
PETER BAKER, executive producer.
E. KAY WALKER, program manager.
LAURA MUELLER, development manager.
NANCY BALDACCI, traffic specialist.

KCSM TV

San Mateo-San Francisco

Ch. 60

Licensee: San Mateo County Community College District, 1700 W. Hillsdale Blvd., San Mateo, CA 94402.

Studio: 1700 W. Hillsdale Blvd., San Mateo, CA 94402.

Telephones: 415-574-6202; 415-574-6586.

Technical Facilities: Channel No. 60 (476-482 MHz). Authorized power: 1550-kw visual, 155-kw aural. Antenna: 1210-ft. above av. terrain, 181-ft. above ground, 752-ft. above sea level.

Latitude	37°	41'	07"
Longitude	122°	26'	01"

Transmitter: Mt. San Bruno, San Francisco, CA.

News Services: AP, Reuters.

Ownership: Public educational institution; Glenn P. Smith, chancellor; Dr. Lois Callahan, pres.

Began Operation: October 12, 1964.

FM Affiliate: KCSM, 14-kw, 91.1 MHz (No. 216), 330-ft.

Personnel:

ANNE WEITZEL, station manager.
TERESA OWEN, program director.
FRANCIS J. MORGAN, chief engineer.
NEDRA MOORE, traffic director.
RICHARD ZANARDI, executive producer.
JIM THRELKELD, production manager.
RICHARD ZANARDI, sales manager.
CLAIRE MACK, promotion director.

COLORADO

KBDI-TV

Broomfield

Ch. 12

Licensee: Front Range Educational Media Corp., Box 427, Broomfield, CO 80020.

Studio: 6801 W. 117th Ave., Broomfield, CO 80020.

Telephone: 303-469-5234.

Technical Facilities: Channel No. 12 (204-210 MHz). Authorized power: 151-kw max. & 123-kw horizontal visual, 12.9-kw horizontal aural. Antenna: 2420-ft. above av. terrain, 66-ft. above ground, 11,496-ft. above sea level.

Latitude	39°	40'	55"
Longitude	105°	29'	49"

Transmitter: Squaw Mtn., 4-mi. S of Idaho Springs.

Satellite Earth Station: In operation; M/A-Com & Scientific-Atlanta receivers.

Ownership: Non-profit corporation. Harrison Cochran, pres.; Susan Hansen, secy.

Began Operation: February 22, 1980.

Personnel:

TED KRICHOLS, general manager.
DALE KIRSTEIN, dir. of engineering & operations.
WINSTON LASZLO, dir. of development.
NICK FRAZER, program manager.

KRMA-TV

Denver

Ch. 6

Licensee: School District No. 1, City & County of Denver and State of Colorado, 900 Grant St., Denver, CO 80203.

Studio: 1261 Glenarm Pl., Denver, CO 80204.

Telephone: 303-892-6666.

Public/ETV Stations

Technical Facilities: Channel No. 6 (82-88 MHz). Authorized power: 100-kw visual, 15-kw aural. Antenna: 880-ft. above av. terrain, 210-ft. above ground, 7676-ft. above sea level.

Latitude	39°	43'	47"
Longitude	105°	14'	59"

Transmitter: 2.5-mi. SW of center of Golden, CO on Lookout Mtn.

Satellite Earth Station: Collins, 10-meter; Collins receivers.

Ownership: Denver Public Schools; James P. Scamman, superintendent.

Began Operation: January 30, 1956.

Represented (legal): Dow, Lohnes & Albertson.

Personnel:

DONALD D. JOHNSON, general manager.
 W. W. (ANDY) ANDERSON, director of engineering.
 TRUDY FOWLER, director of development.
 RONALD K. SALAK, director of programming.
 KATHLEEN McCABE, coordinator of administration & finance.
 MICHAEL HALPIN, production manager.
 DON KINNEY, senior producer, public affairs.
 KAYE LAVINE, executive producer, cultural.
 LIN MRACHEK, executive producer, special projects.
 TOM DUDZINSKI, executive producer, instructional.

KTSC

Pueblo-Colorado Springs

Ch. 8

Licensee: University of Southern Colorado, Pueblo, CO 81001.

Studio: 900 W. Orman, Pueblo, CO 81004.

Offices: University of Southern Colorado, 2200 Bonforte Blvd., Pueblo, CO 81001.

Telephone: 303-543-8800.

Technical Facilities: Channel No. 8 (180-186 MHz). Authorized power: 316-kw visual, 63.1-kw aural. Antenna: 1224-ft. above av. terrain, 977-ft. above ground, 6195-ft. above sea level.

Latitude	38°	22'	24"
Longitude	104°	33'	27"

Transmitter: Baculite Mesa, 8-mi. NE of Pueblo.

Satellite Earth Station: Collins, 10-meter.

Ownership: State university.

Began Operation: February 3, 1971.

Personnel:

ADRIENNE R. DOWLING, general manager.
 JOSEFINA P. TUASON, learning services specialist.
 TOM AUBE, chief engineer.
 CHARLES BARKER, traffic manager.
 BOB ADAMS, development specialist.
 ROBERT C. GERIG, program manager.
 RON WEEKES, production supervisor.

CONNECTICUT

WEDW

Bridgeport

Ch. 49

Licensee: Connecticut Educational Telecommunications Corp., 24 Summit St., Hartford, CT 06106.

Studio: N. Benson Rd., Fairfield, CT 06430.

Telephone: 203-255-4646.

Technical Facilities: Channel No. 49 (680-686 MHz). Authorized power: 2040-kw max. & 724-kw horizontal visual, 145-kw horizontal aural. Antenna: 610-ft. above av. terrain, 473-ft. above ground, 1002-ft. above sea level.

Latitude	41°	16'	43"
Longitude	73°	11'	09"

Transmitter: Booth Hill, 6.9-mi. N of center of Bridgeport.

News Service: AP.

Ownership: See WEDH, Hartford, CT

Began Operation: December 17, 1967.

Represented (legal): Dow, Lohnes & Albertson.

Represented (engineering): Harold Dorschug.

Personnel:

JERRY FRANKLIN, president & chief exec. officer.
 SUSAN CONOVER, program manager.
 JACK LENNHOFF, director of operations.
 JACK KEAN, director of engineering.

WEDH

Hartford

Ch. 24

Licensee: Connecticut Educational Telecommunications Corp., 24 Summit St., Hartford, CT 06106.

Studio: 24 Summit St., Hartford, CT 06106.

Telephone: 203-278-5310.

Technical Facilities: Channel No. 24 (530-536 MHz). Authorized power: 817-kw max. & 685-kw horizontal visual, 83-kw max. & 69.2-kw horizontal aural. Antenna: 855-ft. above av. terrain, 455-ft. above ground, 1158-ft. above sea level.

Latitude	41°	46'	27"
Longitude	72°	48'	20"

Transmitter: Deercliff Rd., Avon, CT

Satellite Earth Stations: Collins, 10-meter; Collins, M/A-Com & Scientific-Atlanta receivers.

News Service: AP.

Ownership: Connecticut Educational Telecommunications Corp. (non-profit organization), 100%. Also operates WEDW, Bridgeport, WEDN, Norwich & WEDY, New Haven, CT

Began Operation: October 1, 1962.

Represented (legal): Dow, Lohnes & Albertson.

Represented (engineering): Harold Dorschug.

Personnel:

JERRY FRANKLIN, president & chief exec. officer.
 SHARON BLAIR, vice president, programming.
 JOHN W. KEAN, vice president, engineering.
 JOHN C. LENNHOFF, vice president, operations.
 ALF STEEL, vice president, development & financial affairs.

WEDY

New Haven

Ch. 65

Licensee: Connecticut Educational Telecommunications Corp.

Technical Facilities: Channel No. 65 (776-782 MHz). Authorized power: 7.87-kw max. & 4.47-kw horizontal visual, 0.89-kw max. & 0.50-kw horizontal aural. Antenna: 270-ft. above av. terrain, 106-ft. above ground, 446-ft. above sea level.

Latitude	41°	19'	42"
Longitude	72°	54'	25"

Transmitter: East Rock Park, New Haven.

Began Operation: December 1, 1974.

Personnel: See WEDH, Hartford.

WEDN

Norwich

Ch. 53

Licensee: Connecticut Educational Telecommunications Corp.

Technical Facilities: Channel No. 53 (704-710 MHz). Authorized power: 891-kw max. & 820-kw horizontal visual, 89.1-kw max. & 82.0-kw horizontal aural. Antenna: 680-ft. above av. terrain, 480-ft. above ground, 996-ft. above sea level.

Latitude	41°	31'	11"
Longitude	72°	10'	04"

Transmitter: 3.2-mi. S of Fitchville, CT.

News Service: AP.

Began Operation: March 5, 1967.

Personnel: See WEDH, Hartford.

DELAWARE

WDPB

Seaford

Ch. 64

Licensee: Delaware Citizens Committee, Box 864, Seaford, DE 19973.

Studio: Ross Mansion, Rte. 1, Seaford, DE 19973.

Telephone: 302-865-9541.

Technical Facilities: Channel No. 64 (770-776 MHz). Authorized power: 191-kw max. visual, 19.1-kw max. aural. Antenna: 650-ft. above av. terrain, 657-ft. above ground, 666-ft. above sea level.

Latitude	38°	39'	15"
Longitude	75°	36'	42"

Transmitter: 6.9-mi. N of Laurel Airport on Virginia Ave., Seaford, DE.

Satellite Earth Station: In operation; Scientific-Atlanta receivers.

Ownership: Non-profit corp. James D. McGinnis, chmn.; J. Christopher Farlow, pres.; Tim Kavel, vice-chmn.; Hazel Showell, v.p. of community affairs; Louise M. Crosby, secy.; Daniel Kuennen, treas.; Jean-Paul Audet, Joe Lim, Emily Morris, Jose M. Prado, Nancy Harper, James Raymond, Allen Hedgecock & M. Jeanne Isaacs.

Began Operation: December 4, 1981.

Represented (legal): Dow, Lohnes & Albertson.

Represented (engineering): Jules Cohen & Associates.

Personnel:

J. CHRISTOPHER FARLOW, president & general manager.
 LEANNE E. PHILLIPS, program manager.
 V. RUTH STARNES, dir. of public information/membership.
 RAY A. FANTINI, chief engineer.
 SHARON M. HORSEY, secretary to general manager.
 DENNIS C. McCLARREN, development director.

WHYY-TV

Wilmington

Ch. 12

Licensee: WHYY Inc., 150 N. 6th St., Philadelphia, PA 19106.

Studios: Fifth & Scott Sts., Wilmington, DE 19805; 150 N. 6th St., Philadelphia, PA 19106.

Telephones: 302-575-1515, Wilmington; 215-351-1200, Philadelphia. **TWX:** 215-569-9815.

Technical Facilities: Channel No. 12 (204-210 MHz). Authorized power: 309-kw visual, 30.9-kw aural. Antenna: 960-ft. above av. terrain, 1022-ft. above ground, 1369-ft. above sea level.

Latitude	40°	02'	30"
Longitude	75°	14'	24"

Transmitter: Roxborough Antenna Farm, Domino Lane & Umbria Ave., Philadelphia, PA.

Multichannel TV Sound: Stereo & separate audio program.

Satellite Earth Stations: Collins, 10-meter; Collins receivers.

Ownership: Non-profit corporation composed of business, civic, educational & cultural representatives in the Greater Philadelphia, New Jersey & Delaware areas. Richard P. Brown Jr., chmn.

Began Operation: September 12, 1963.

FM Affiliate: WHYY-FM, 13.5-kw, 90.9 MHz (No. 215), 1131-ft.

Represented (legal): Schwartz, Woods & Miller.

Personnel:

FREDERICK BREITENFELD JR., president.
 ROBERT C. ALTMAN, vice president, administration.
 JOHN B. FORD, vice president, community development.
 NESSA FORMAN, vice president, communications.
 ROGER G. HALL, sr. vice president, corporate development.
 RASMA N. KARINS, vice president, finance.
 DAVID A. OTHMER, v.p. & television station manager.
 WILLIAM SIEMERING, v.p. & radio station manager.
 WILLIAM WEBER, v.p., engineering & technical operations.
 HAROLD M. PARSONS JR., manager of operations.

DISTRICT OF COLUMBIA

WETA-TV

Washington

Ch. 26

Licensee: The Greater Washington Educational Telecommunications Assn. Inc., Box 2626, Washington, DC 20013.

Studio: 3620 27th St. S., Arlington, VA 22206.

Telephone: 703-998-2600.

Technical Facilities: Channel No. 26 (542-548 MHz). Authorized power: 2250-kw max. & 1618-kw horizontal visual, 225-kw max. & 162-kw horizontal aural. Antenna: 770-ft. above av. terrain, 809-ft. above ground, 1049-ft. above sea level.

Latitude	38°	57'	49.4"
Longitude	77°	06'	18.2"

Transmitter: 5204 River Rd., Bethesda, MD.

Satellite Earth Station: Collins, 10-meter.

News Services: UPI, Reuters.

Ownership: The Greater Washington Educational Telecommunications Association Inc., a non-profit corporation composed of trustees representing public, educational & cultural institutions in the Washington, DC, Maryland & Virginia metropolitan area. E. William Henry, chmn.; Ward B. Chamberlin Jr., pres.

Began Operation: October 2, 1961.

FM Affiliate: WETA-FM, 75-kw, 90.9 MHz (No. 215), 610-ft.

Represented (legal): Cohn & Marks.

Represented (engineering): Cohen & Dippell.

Personnel:

WARD B. CHAMBERLIN JR., president & general manager.
 GERALD SLATER, executive vice president.
 SALLY WELLS, sr. vice president, development.
 SUSAN RICHMOND, vice president, membership.
 ROBERT RUGGIERO, sr. vice president, operations & engineering.
 DONALD QUAYLE, vice president, administration.
 RICKI GREENE, vice president, director, news & public affairs.
 JOYCE CAMPBELL, sr. vice president, programming.
 CHARLES HOBSON, sr. vice president, special projects.
 MICHAEL CUNNINGHAM, vice president, finance.
 RUTH KAPLAN, vice president, communications.
 NETTIE SIMMONS, affirmative action administrator.

WHMM

Washington

Ch. 32

Licensee: Howard University, 2222 4th St. NW, Washington, DC 20059.

Studio: 2222 4th St. NW, Washington.

Telephone: 202-636-5600.

Public/ETV Stations

Technical Facilities: Channel No. 32 (578-584 MHz). Authorized power: 5000-kw max. & 1580-kw horizontal visual, 500-kw max. & 158-kw horizontal aural. Antenna: 700-ft. above av. terrain, 809-ft. above ground, 1049-ft. above sea level.

Latitude	38°	57'	49"
Longitude	77°	06'	18"

Transmitter: 5204 River Rd., Bethesda, MD.

Satellite Earth Stations: In operation; Scientific-Atlanta receivers.

Ownership: Non-profit corp. Dr. Geraldine Pittman Woods, chmn. of board; Dr. James Edward Cheek, pres.; Dr. Owen Douglas Nichols, secy.; Dr. Caspa Leonidas Harris Jr., treas.

Began Operation: November 17, 1980.

Represented (legal): Arnold & Porter.

Personnel:

ARNOLD WALLACE, general manager.
DONALD LOCKETT, acting dir. of operations & engineering.
OTHA BRANDON, programming manager.
ALBERTA HOLMES, business affairs manager.
SYDNEY WHITE, research & development manager.
ISSAC MINTER, special projects manager.
DIANA MARCHBANKS, traffic manager.

FLORIDA

WSFP-TV

Fort Myers

Ch. 30

Licensee: State Board of Regents of Florida, acting for and on behalf of University of South Florida, c/o Dr. William G. Mitchell, 4202 Fowler Ave., Tampa, FL 33620.

Studio: See WUSF-TV, Tampa, FL.

Technical Facilities: Channel No. 30 (566-572 MHz). Authorized power: 1321-kw max. & 525-kw horizontal visual, 158-kw horizontal aural. Antenna: 965-ft. above av. terrain, 992-ft. above ground, 1022-ft. above sea level.

Latitude	26°	48'	54"
Longitude	81°	45'	44"

Transmitter: 2.9-mi. S of Tuckers Corner.

Satellite Earth Station: In operation; Scientific-Atlanta receivers.

Began Operation: August 15, 1983.

Personnel: See WUSF-TV, Tampa, FL.

WUFT

Gainesville

Ch. 5

Licensee: Board of Regents, State of Florida, acting for and on behalf of the University of Florida, WUFT-TV, 2000 Journalism Bldg., Gainesville, FL 32611.

Studio: Journalism & Communications Bldg., U. of Florida, Gainesville, FL 32611.

Telephone: 904-392-5551.

Technical Facilities: Channel No. 5 (76-82 MHz). Authorized power: 100-kw visual, 20-kw aural. Antenna: 860-ft. above av. terrain, 869-ft. above ground, 1049-ft. above sea level.

Latitude	29°	42'	34"
Longitude	82°	23'	51"

Transmitter: Devil's Millhopper, 5.5-mi. NW of city.

Satellite Earth Station: Collins, 10-meter; Collins receivers.

News Services: AP; CNN.

Ownership: Board of Regents of State of Florida. C. DuBose Ausley, chmn.; James Blount, Hyatt Brown, Cecilia Bryant, Robln Gibson, Raleigh Greene, Frank Scruggs, Ralph Turlington, Murray H. Dubbin, William L. Maloy, Betty Anne Staton, Terrell Sessums.

Began Operation: November 17, 1958.

Represented (legal): Kadison, Pfaelzer, Woodard, Quinn & Rossi.

Represented (engineering): Kessler & Gehman Associates.

Personnel:

RICHARD LEHNER, general manager.
SUSAN HOWARTH, program director.
BRENT WILLIAMS, public information director.
MICHAEL CREMEDAS, news director.
ELIZABETH STYRON, development director.
BRIAN LIETZ, engineering director.
JAMES MORGESE, production manager.

WJCT

Jacksonville

Ch. 7

Licensee: WJCT Inc., 100 Festival Park Ave., Jacksonville, FL 32202.

Studio: 100 Festival Park Ave., Jacksonville, FL 32202.

Telephone: 904-353-7770.

Technical Facilities: Channel No. 7 (174-180 MHz). Authorized power: 302-kw visual, 36.3-kw aural. Antenna: 843-ft. above av. terrain, 859-ft. above ground, 863-ft. above sea level.

Latitude	30°	19'	22"
Longitude	81°	38'	24"

Holds CP for change to 316-kw max. visual, 31.6-kw max. aural, 915-ft. above av. terrain, 1026-ft. above ground, 937-ft. above sea level, lat. 30° 16' 53", long. 81° 34' 15"; transmitter to 400-ft. N of Hogan Co. Rd. & Old Hogan Co. Rd. Intersection, Jacksonville. BMPET-840116KP.

Transmitter: 1070 E. Adams St.

Satellite Earth Station: Collins, 10-meter; Collins receivers.

Ownership: Non-profit corp.

Began Operation: September 10, 1958.

FM Affiliate: WJCT-FM, 100-kw, 89.9 MHz (No. 210), 835-ft.

Represented (legal): Schwartz, Woods & Miller.

Personnel:

FRED REBMAN, president & chief executive officer.
GENE NAPIER, vice president, operations.
RICHARD BROWN, vice president, programming.
VICTOR DiGENTI, dir. of information services.
DICK HEUER, program manager.
MICHAEL COWART, dir. of development.
JEANNE STELLWAGEN, corporate secy./personnel.

WLRN-TV

Miami

Ch. 17

Licensee: The School Board of Dade County, Florida, 1410 N.E. 2nd Ave., Miami, FL 33132.

Studio: 1410 N.E. 2nd Ave.

Telephone: 305-350-3307.

Technical Facilities: Channel No. 17 (488-494 MHz). Authorized power: 2767-kw visual, 575-kw aural. Antenna: Top-mounted on WPBT tower, 1012-ft. above av. terrain, 1039-ft. above ground, 1049-ft. above sea level.

Latitude	25°	57'	29.5"
Longitude	80°	12'	44.1"

Transmitter: 695 N.W. 199th St., Miami, FL 33169.

Ownership: The School Board of Dade County. Dr. Leonard Britton, superintendent.

Began Operation: September 7, 1962.

FM Affiliate: WLRN-FM, 92.2-kw, 91.3 MHz (No. 217), 400-ft.

Represented (legal): Kadison, Pfaelzer, Woodard, Quinn & Rossi.

Personnel:

DON MacCULLOUGH, station manager.
CLARENCE MOSLEY, director of engineering.
RAYWARD DUNNELL, program manager.
RON RAYMOND, production supervisor.
JOY SHAW, director, program development.
MARCIA HOPE, communications manager.

WPBT

Miami-Fort Lauderdale

Ch. 2

Licensee: Community TV Foundation of South Florida Inc., 14901 N.E. 20th Ave., Miami, FL 33181.

Studio: 14901 N.E. 20th Ave.

Telephone: 305-949-8321.

Technical Facilities: Channel No. 2 (54-60 MHz). Authorized power: 100-kw visual, 20-kw aural. Antenna: 930-ft. above av. terrain, 1035-ft. above ground, 934-ft. above sea level.

Latitude	25°	57'	29.5"
Longitude	80°	12'	44.1"

Transmitter: 695 N.W. 199th St., Miami.

Satellite Earth Stations: Collins, 10-meter; Collins receivers.

News Services: AP, UPI.

Ownership: Non-profit corporation.

Began Operation: August 12, 1955.

Represented (legal): Wilmer, Cutler & Pickering.

Represented (engineering): A. D. Ring & Associates.

Personnel:

GEORGE DOOLEY, president & chief exec. officer.
STEPHEN L. ROGERS, senior vice president & general manager.
JOHN FELTON, vice president for programming.
JOHN REYNOLDS, v.p., development & marketing.
LINDA O'BRYON, vice president for news & public affairs.
SHIRLEY CARROLL, director of finance.
CANDACE CARLISLE, program director.
BETTE MARTIN, program publicity manager.
ESTHER CRESPO, facilities operations coordinator.
GRAHAM SIMMONS, chief engineer.

WMFE-TV

Orlando

Ch. 24

Licensee: Community Communications Inc., 11510 E. Colonial Dr., Orlando, FL 32817.

Studio: 11510 E. Colonial Dr.

Telephone: 305-273-2300.

Technical Facilities: Channel No. 24 (530-536 MHz). Authorized power: 1260-kw max. & 1000-kw horizontal visual, 200-kw horizontal aural. Antenna: 1250-ft. above av. terrain, 1608-ft. above ground, 1673-ft. above sea level.

Latitude	28°	36'	08"
Longitude	81°	05'	38"

Transmitter: 3.5-mi. N of Bithlo, FL.

Satellite Earth Station: Collins, 10-meter; Collins receivers.

News Service: AP.

Ownership: Non-profit corp. governed by a board of trustees. Stephen M. Steck, pres.

Began Operation: March 15, 1965.

Represented (legal): Schwartz, Woods & Miller.

Represented (engineering): Kessler & Gehman Associates.

Personnel:

STEPHEN M. STECK, president
HUGH R. FISHER, vice president, programming.
JOSEPH S. HEARN, vice president, operations.
ALDO VIVONA, vice president, administration & finance; secy.-treas.
ROBERT B. KOVACEVICH, vice president, development.
LEE WATKINS, director of engineering.
GARY T. YEOMANS, director of creative services.
PAT SCHULTZ, program promotion manager.
KATHY CHANNEL, program manager.

WSRE

Pensacola

Ch. 23

Licensee: District Board of Trustees of Pensacola Jr. College, Pensacola, FL.

Studio: 1000 College Blvd., Pensacola, FL 32504.

Technical Facilities: Channel No. 23 (524-530 MHz). Authorized power: 38-kw visual, 5.87-kw aural. Antenna: 490-ft. above av. terrain, 464-ft. above ground, 544-ft. above sea level.

Latitude	30°	26'	36"
Longitude	87°	14'	26"

Requests CP for change to 3045-kw visual, 610-kw aural, 481-ft. above av. terrain, 481-ft. above ground, 561-ft. above sea level. BPET-830228KO.

Transmitter: 1403 W. Fairfield Dr., Pensacola.

Multichannel TV Sound: Stereo only.

Satellite Earth Station: Collins, 10-meter; Collins, Scientific-Atlanta & Pinzone receivers.

Ownership: District Board of Trustees of Pensacola Jr. College.

Began Operation: September 11, 1967.

Personnel:

DONALD DORIN, station manager.
JOHN MILNER, chief engineer.
MIKE CHAMBERLAIN, production manager & ITV coordinator.
RAY HOWARD, asst. chief engineer.

WFSU-TV

Tallahassee

Ch. 11

Licensee: State Board of Regents of Florida, acting for & on behalf of Florida State University.

Studio: Campus, Florida State U., Tallahassee, FL 32306.

Technical Facilities: Channel No. 11 (198-204 MHz). Authorized power: 316-kw visual, 31.6-kw aural. Antenna: 777-ft. above av. terrain, 774-ft. above ground, 897-ft. above sea level.

Latitude	30°	21'	29"
Longitude	84°	36'	39"

Transmitter: 6.9-mi. SW of Holland, FL at Apalachicola National Forest Junction.

Multichannel TV Sound: Stereo only.

Satellite Earth Station: In operation; Rockwell & Scientific-Atlanta receivers.

Ownership: Non-profit educational organization.

Began Operation: September 20, 1960.

FM Affiliate: WFSU-FM, 50-kw, 91.5 MHz (No. 236), 205-ft.

Represented (legal): Kadison, Pfaelzer, Woodward, Quinn & Rossi.

Personnel:

EDWARD L. HERP, director, University television.
PAT KEATING, program director.
MIKE ARNOLD, art director.
WOODY WALKER, chief engineer.

WEDU

Tampa-St. Petersburg

Ch. 3

Licensee: Florida West Coast Public Broadcasting Inc., 1300 North Blvd., Tampa, FL 33607.

Studio: 1300 North Blvd.

Mailing Address: Box 4033, Tampa, FL 33677-4033.

Telephone: 813-253-2736.

Technical Facilities: Channel No. 3 (60-66 MHz). Authorized power: 100-kw visual, 12.5-kw aural. Antenna: 935-ft. above av. terrain, 1021-ft. above ground, 1096-ft. above sea level.

Latitude	27°	50'	52.5"
Longitude	82°	15'	48.0"

Public/ETV Stations

Transmitter: Boyette Rd., Riverview, FL.

Satellite Earth Station: In operation; Collins & Scientific-Atlanta receivers.

Ownership: WEDU officers: Harry Schall, chmn.; John Ranon, vice chmn.; Mark Damen, pres.; Barbara Pieper, secy.; Valda Guess, treas.

Began Operation: October 27, 1958.

Represented (legal): Schwartz, Woods & Miller.

Personnel:

MARK DAMEN, president.
JAMES STASKO, director of programming services.
ELSIE GARNER, assistant general manager.
DENNIS DOYLE, director of engineering.

WUSF-TV

Tampa-St. Petersburg

Ch. 16

Licensee: Board of Regents acting for and on behalf of University of South Florida, Tampa, FL 33620.

Studio: 4202 Fowler Ave., Tampa.

Telephone: 813-974-4000.

Technical Facilities: Channel No. 16 (482-488 MHz). Authorized power: 1050-kw visual, 110-kw aural. Antenna: 1010-ft. above av. terrain, 1021-ft. above ground, 1096-ft. above sea level.

Latitude	27°	50'	52.5"
Longitude	82°	15'	48.0"

Transmitter: Boyette Rd., Riverview, FL.

Satellite Earth Station: Collins, 10-meter; Rockwell receivers.

Ownership: State of Florida.

Began Operation: September 12, 1966.

FM Affiliate: WUSF, 100-kw, 89.7 MHz (No. 209), 810-ft.

Personnel:

DR. WILLIAM G. MITCHELL, general manager.
KENNETH D. STANTON, asst. general manager.
DAVID B. ROCHELLE, station manager.
WILLIAM BRADY, program manager.
RICHARD BROWN, production manager.
JOHN RALLE, chief engineer.

WXEL-TV

(formerly WHRS-TV)

West Palm Beach

Ch. 42

Licensee: South Florida Public Telecommunications Inc., Drawer 6607, West Palm Beach, FL 33405.

Studio: 505 S. Congress Ave., Boynton Beach, FL 33435.

Telephone: 305-732-7850.

Technical Facilities: Channel No. 42 (638-644 MHz). Authorized power: 2150-kw max. visual, 215-kw max. aural. Antenna: 1440-ft. above av. terrain, 1533-ft. above ground, 1549-ft. above sea level.

Latitude	26°	34'	37"
Longitude	80°	14'	32"

Transmitter: 7.7-mi. WSW of Greenacres City.

Satellite Earth Station: In operation; Scientific-Atlanta receivers.

Ownership: Non-profit corp. Lewis M. Sang, chmn.; Richard Kip, vice-chmn.; Sam Marantz, pres.

Began Operation: July 8, 1982.

FM Affiliate: WXEL, 25-kw, 90.7 MHz (No. 214), 350-ft.

Represented (legal): Schwartz, Woods & Miller.

Represented (engineering): Rubin, Bednarek & Associates.

Personnel:

SAM J. BARBARO, exec. vice president & general manager.

ED MURPHY, vice president, engineering.
JAMES D. MORAN, vice president, television programming.

GEORGIA

WGTV

Athens-Atlanta

Ch. 8

Licensee: Georgia Public Telecommunications Commission, 1540 Stewart Ave. SW, Atlanta, GA 30310.

Studio: 1540 Stewart Ave.

Network Control Center: 1540 Stewart Ave. SW, Atlanta, GA 30310.

Telephone: 404-656-5979.

Technical Facilities: Channel No. 8 (180-186 MHz). Authorized power: 316-kw max. & 288-kw horizontal visual, 56.2-kw horizontal aural. Antenna: 1132-ft. above av. terrain, 420-ft. above ground, 2049-ft. above sea level.

Latitude	33°	48'	18.33"
Longitude	84°	08'	39.70"

Transmitter: Stone Mtn.

Satellite Earth Stations: 2 in operation; Scientific-Atlanta receivers.

Ownership: State commission. Also operates WCLP-TV, Chatsworth; WDCO-TV, Cochran; WJSP-TV, Columbus; WACS-TV, Dawson; WABW-TV, Pelham; WVAN-TV, Savannah; WXGA-TV, Waycross & WCES-TV, Wrens.

Began Operation: May 23, 1960.

Represented (legal): Arent, Fox, Kintner, Plotkin & Kahn.

Personnel:

DR. RICHARD E. OTTINGER, executive director.
FRANK BUGG, director of engineering & special projects.
GEORGE WEARN, director of programming.
D. MAX WILSON, director of ITV.
RICHARD E. CRAMER, director of administration.
CAROLYN KOWALSKI, director of public relations & information.
JONATHAN SACK, director of development.
BRYANT SAILORS, chief engineer, No. 2 Robert E. Lee Blvd., Stone Mountain, GA 30083.

WPBA

Atlanta

Ch. 30

Licensee: Board of Education of City of Atlanta, 224 Central Ave. SW, Atlanta, GA 30303.

Studio: 740 Bismark Rd. NE, Atlanta, GA 30324.

Telephone: 404-873-4471.

Technical Facilities: Channel No. 30 (566-572 MHz). Authorized power: 776-kw visual, 77.6-kw aural. Antenna: 1090-ft. above av. terrain, 1170-ft. above ground, 2045-ft. above sea level.

Latitude	33°	48'	27"
Longitude	84°	20'	26"

Transmitter: Briarcliff Rd. & Shepherd Lane NE.

Satellite Earth Stations: Collins, 10-meter; Scientific-Atlanta receivers.

Ownership: Board of Education of the City of Atlanta. Richard E. Raymer, pres.

Began Operation: February 17, 1958.

FM Affiliate: WABE, 100-kw, 90.1 MHz (No. 211), 410-ft.

Represented (legal): Steptoe & Johnson.

Personnel:

WILLIAM E. SCOTT, general manager.
JOANNE D. COX, television program manager.
DANNY ROYAL, production manager.
JOHN L. DOCKERY, chief engineer.

WCLP-TV

Chatsworth-Dalton

Ch. 18

Licensee: Georgia Public Telecommunications Commission.

Network Control Center: 1540 Stewart Ave. SW, Atlanta.

Telephone: 404-695-2422.

Technical Facilities: Channel No. 18 (494-500 MHz). Authorized power: 631-kw max. & 447-kw horizontal visual, 63.1-kw max. & 44.7-kw horizontal aural. Antenna: 1854-ft. above av. terrain, 330-ft. above ground, 3046-ft. above sea level.

Latitude	34°	45'	06"
Longitude	84°	42'	54"

Transmitter: Cohutta Mtn., 3.3-mi. ESE of Chatsworth.

Ownership: See WGTV, Athens.

Began Operation: January 30, 1967.

Personnel:

Administration: See WGTV, Athens-Atlanta, GA.
JACKIE GRIZZLE, chief engineer, Route 3, Box 1H, Chatsworth, GA 30705.

WDCO-TV

Macon-Cochran

Ch. 15

Licensee: Georgia Public Telecommunications Commission.

Network Control Center: 1540 Stewart Ave. SW, Atlanta, GA.

Telephone: 912-934-2220.

Technical Facilities: Channel No. 15 (476-482 MHz). Authorized power: 501-kw max. & 363-kw horizontal visual, 50.1-kw max. & 36.3-kw horizontal aural. Antenna: 1149-ft. above av. terrain, 1185-ft. above ground, 1545-ft. above sea level.

Latitude	32°	28'	11"
Longitude	83°	15'	17"

Transmitter: 7.5-mi. NE of Cochran, GA.

Began Operation: January 1, 1968.

Personnel:

Administration: See WGTV, Athens-Atlanta, GA.
WALLACE T. LYNCH, chief engineer, Box 269, Cochran, GA 31014.

WJSP-TV

Columbus-Warm Springs

Ch. 28

Licensee: Georgia Public Telecommunications Commission.

Network Control Center: 1540 Stewart Ave. SW, Atlanta, GA.

Telephone: 404-655-2145.

Technical Facilities: Channel No. 28 (554-560 MHz). Authorized power: 921-kw visual, 92.1-kw aural. Antenna: 1510-ft. above av. terrain, 1103-ft. above ground, 2403-ft. above sea level.

Latitude	32°	51'	08"
Longitude	84°	42'	04"

Transmitter: Hwy. 85 West, 3.5-mi. S of Warm Springs.

Began Operation: August 10, 1964.

Personnel:

Administration: See WGTV, Athens-Atlanta, GA.
DURWOOD ROWLAND, chief engineer, Box 14, Warm Springs, GA 31830.

WACS-TV

Dawson-Americus

Ch. 25

Licensee: Georgia Public Telecommunications Commission.

Network Control Center: 1540 Stewart Ave. SW, Atlanta, GA.

1986 Edition

Telephone: 912-623-4883.

Technical Facilities: Channel No. 25 (536-542 MHz). Authorized power: 501-kw max. & 363-kw horizontal visual, 50.1-kw max. & 36.3-kw horizontal aural. Antenna: 1078-ft. above av. terrain, 1092-ft. above ground, 1545-ft. above sea level.

Latitude	31°	56'	15"
Longitude	84°	33'	15"

Transmitter: 12.7-mi. NNW of Dawson.

Began Operation: March 6, 1967.

Personnel:

Administration: See WGTV, Athens-Atlanta, GA.
LOUIS RICKERSON, chief engineer, Rte. 1, Box 75A, Parrott, GA 31777.

WABW-TV

Pelham-Albany

Ch. 14

Licensee: Georgia Public Telecommunications Commission.

Network Control Center: 1540 Stewart Ave. SW, Atlanta, GA.

Telephone: 912-294-8313.

Technical Facilities: Channel No. 14 (470-476 MHz). Authorized power: 501-kw max. & 363-kw horizontal visual, 50.1-kw max. & 36.3-kw horizontal aural. Antenna: 1242-ft. above av. terrain, 1220-ft. above ground, 1545-ft. above sea level.

Latitude	31°	08'	05"
Longitude	84°	06'	16"

Transmitter: 3-mi. E of Pelham.

Began Operation: January 2, 1967.

Personnel:

Administration: See WGTV, Athens-Atlanta, GA.
JAMES G. COCHRAN, chief engineer, Box 249, Pelham, GA 31779.

WVAN-TV

Savannah-Pembroke

Ch. 9

Licensee: Georgia Public Telecommunications Commission.

Network Control Center: 1540 Stewart Ave. SW, Atlanta, GA.

Telephone: 912-653-4996.

Technical Facilities: Channel No. 9 (186-192 MHz). Authorized power: 316-kw visual, 34.7-kw aural. Antenna: 1050-ft. above av. terrain, 1086-ft. above ground, 1181-ft. above sea level.

Latitude	32°	08'	48"
Longitude	81°	37'	05"

Transmitter: Pembroke, GA, Bryan County, 36-mi. W of Savannah.

Began Operation: September 17, 1963.

Personnel:

Administration: See WGTV, Athens-Atlanta, GA.
WILLIAM J. ANDERSON, chief engineer, Box 367, 100 Vandiver St., Pembroke, GA 31321.

WXGA-TV

Waycross-Valdosta

Ch. 8

Licensee: Georgia Public Telecommunications Commission.

Network Control Center: 1540 Stewart Ave. SW, Atlanta, GA.

Telephone: 912-283-4838.

Technical Facilities: Channel No. 8 (180-186 MHz). Authorized power: 316-kw visual, 47.9-kw aural. Antenna: 1030-ft. above av. terrain, 1059-ft. above ground, 1249-ft. above sea level.

Latitude	31°	13'	17"
Longitude	82°	34'	24"

Transmitter: 2.5-mi. S of Hasty, GA.

Began Operation: November 19, 1961.

Public/ETV Stations

Personnel:

Administration: See WGTV, Athens-Atlanta, GA.
KNOX CARREKER, chief engineer, Box 842, Waycross, GA 31501.

WCES-TV

Wrens-Augusta

Ch. 20

Licensee: Georgia Public Telecommunications Commission.

Telephone: 404-547-2107.

Network Control Center: 1540 Stewart Ave. SW, Atlanta, GA.

Technical Facilities: Channel No. 20 (506-512 MHz). Authorized power: 457-kw max. & 331-kw horizontal visual, 45.7-kw max. & 33.1-kw horizontal aural. Antenna: 1483-ft. above av. terrain, 1466-ft. above ground, 1896-ft. above sea level.

Latitude	33°	15'	33"
Longitude	82°	17'	09"

Transmitter: 7-mi. NE of Wrens.

Began Operation: September 12, 1966.

Personnel:

Administration: See WGTV, Athens-Atlanta, GA.
RABUN F. BOBO, chief engineer, Box 525, Wrens, GA 30833.

HAWAII

KHET

Honolulu

Ch. 11

(Also operates satellite KMEB-TV, Walluku, HI)

Licensee: Hawaii Public Broadcasting Authority, Honolulu, HI 96822.

Studio: 2350 Dole St.

Telephone: 808-955-7878.

Technical Facilities: Channel No. 11 (198-204 MHz). Authorized power: 148-kw visual, 29.5-kw aural. Antenna: Minus 82.75-ft. above av. terrain, 436-ft. above ground, 441-ft. above sea level.

Latitude	21°	17'	45.7"
Longitude	157°	50'	35.7"

Transmitter: 1534 Kapiolani Blvd., Honolulu.

Satellite Earth Station: Collins, 10-meter; Collins & Scientific-Atlanta receivers.

Ownership: Hawaii Public Bcstg. Authority. Al Harrington, chmn.

Began Operation: April 15, 1966.

Represented (legal): Wilkes, Artis, Hedrick & Lane.

Represented (engineering): Hammett & Edison Inc.

Personnel:

JAMES YOUNG, executive director.
CHARLES STUBBLEFIELD, program manager.
LYNNE BUDAR-GOO, development-promotion manager.
AL ONO, chief engineer.
DON DRESSER, production manager.

KMEB-TV

Walluku, Maui

Ch. 10

(Satellite of KHET, Honolulu, HI)

Licensee: Hawaii Public Bcstg. Authority, Honolulu.

Technical Facilities: Channel No. 10 (192-198 MHz). Authorized power: 30.9-kw visual, 6.17-kw aural. Antenna: 5940-ft. above av. terrain, 47-ft. above ground, 10,027-ft. above sea level.

Latitude	20°	42'	40"
----------	-----	-----	-----

Longitude	156°	15'	34"
-----------	------	-----	-----

Transmitter: Kole Kole Hill, Haleakala Crater, approx. 20-mi. SE of Walluku.

Satellite Earth Station: In operation; Rockwell & Scientific-Atlanta receivers.

Began Operation: September 22, 1966.

Personnel: See KHET, Honolulu.

IDAHO

KAID

Boise

Ch. 4

Licensee: State Board of Education, Boise State U., 1910 University Blvd., Boise, ID 83725.

Studio: Boise State University.

Telephone: 208-385-3344.

Technical Facilities: Channel No. 4 (66-72 MHz). Authorized power: 28.2-kw visual, 13.5-kw aural. Antenna: 2474-ft. above av. terrain, 142-ft. above ground, 7092-ft. above sea level.

Latitude	43°	40'	08"
Longitude	116°	06'	10"

Transmitter: Deer Pt. TV Lot No. 3, 10.75-mi. NNE of Boise.

Satellite Earth Station: Collins, 10-meter; Collins receivers.

News Service: AP.

Ownership: State Board of Education.

Began Operation: December 31, 1971.

Personnel:

MYRON TISDEL, acting general manager.
FRED MARINO, station manager.
VAUN McARTHUR, director of engineering.
DON CONKLIN, chief engineer.
HOWARD HANSEN, scenic & graphic director.
ROBERT N. PYLE, production manager.
MARGIE BOYLAN, development director.

KUID-TV

Moscow

Ch. 12

Licensee: Regents of the University of Idaho, Moscow, ID.

Studio: Radio-TV Center, U. of Idaho, Moscow, ID 83843.

Telephone: 208-885-6723.

Technical Facilities: Channel No. 12 (204-210 MHz). Authorized power: 115-kw visual, 11.5-kw aural. Antenna: 1037-ft. above av. terrain, 139-ft. above ground, 3739-ft. above sea level.

Latitude	46°	40'	54"
Longitude	116°	58'	13"

Transmitter: Paradise Ridge, 3.25-mi. SSE of Moscow.

Satellite Earth Station: Collins, 10-meter; Collins receivers.

Began Operation: September 6, 1965.

Personnel:

RUSS SPAIN, station manager.
KEN SEGOTA, chief of technical operations.
CATHERINE ROUYER, director of development.

KISU-TV

Pocatello

Ch. 10

Licensee: State Board of Education, c/o KISU-TV, Box 8111, Pocatello, ID 83209.**Studio:** College of Education Bldg., Idaho State U.**Telephone:** 208-236-2857.**Technical Facilities:** Channel No. 10 (198-204 MHz). Authorized power: 66.1-kw visual, 12.9-kw aural. Antenna: 1450-ft. above av. terrain, 87-ft. above ground, 6762-ft. above sea level.

Latitude	43°	30'	02"
Longitude	112°	39'	36"

Transmitter: East Little Butte, 8.5-mi. NE of Atomic City, ID.**Satellite Earth Station:** Collins, 10-meter.**Ownership:** State Board of Education. See KAID, Boise, ID.**Began Operation:** July 7, 1971.**Personnel:**

BARTON BOND, station manager, dir., radio-television service.
 RUSS SPAIN, operations director.
 JAMES PICKERING, chief technical operator.

ILLINOIS**WSIU-TV**

Carbondale

Ch. 8

Licensee: Board of Trustees of Southern Illinois University, Carbondale, IL 62901.**Studio:** Southern Illinois University.**Telephone:** 618-453-4343.**Technical Facilities:** Channel No. 8 (180-186 MHz). Authorized power: 316-kw visual, 31.6-kw aural. Antenna: 890-ft. above av. terrain, 903-ft. above ground, 1385-ft. above sea level.

Latitude	38°	06'	15"
Longitude	89°	14'	37"

Transmitter: U.S. Hwy. 51, approx. 2-mi. S of Tamaroa, IL.**Satellite Earth Station:** Collins, 10-meter; Collins & Scientific-Atlanta receivers.**News Services:** AP, UPI.**Ownership:** Board of Trustees of Southern Illinois U. Also operates WUSI-TV, Olney, IL.**Began Operation:** November 6, 1961.**FM Affiliate:** WSIU, 50-kw, 91.9 MHz (No. 220), 300-ft.**Represented (legal):** Dow, Lohnes & Albertson.**Personnel:**

ALLAN PIZZATO, acting dir. of broadcasting, station & program manager.

WTTW

Chicago

Ch. 11

Licensee: Chicago Public Television, 5400 N. St. Louis Ave., Chicago, IL 60625.**Studios:** 5400 N. St. Louis Ave. & 233 N. Michigan Ave., Chicago.**Telephone:** 312-583-5000.**Technical Facilities:** Channel No. 11 (198-204 MHz). Authorized power: 60.26-kw visual, 6.03-kw aural. Antenna: 1634-ft. above av. terrain, 1710-ft. above ground, 2232-ft. above sea level.

Latitude	41°	52'	44"
Longitude	87°	38'	10"

Transmitter: Sears Bldg., S. Wacker Dr. & Jackson Blvd., Chicago.**Multichannel TV Sound:** Stereo only.**Satellite Earth Stations:** Collins, 10-meter; Collins & Pinzone receivers.**News Service:** UPI.**Ownership:** Henry W. Meers, chmn.; William J. McCarter, pres.; Warren H. Bacon Sr., treas.; Marilou Hedlund, secy.**Began Operation:** September 5, 1955.**Represented (legal):** Schwartz, Woods & Miller.**Personnel:**

WILLIAM J. McCARTER, president & general manager.
 JOHN C. RAHMANN, senior vice president.
 RICHARD J. BOWMAN, v.p., broadcasting.
 DAVID A. BUEHRER, v.p., finance & administration.
 LARRY OCKER, v.p., engineering.
 JOHN WILSON, v.p., development & marketing.

WYCC

Chicago

Ch. 20

Licensee: Board of Trustees of Community College District No. 508, County of Cook & State of Illinois, 30 E. Lake St., Chicago, IL 60601.**Studio:** 7500 S. Pulaski, Chicago, IL 60652.**Telephone:** 312-838-4853.**Technical Facilities:** Channel No. 20 (506-512 MHz). Authorized power: 2421-kw max. & 1081-kw horizontal visual, 242.1-kw max. & 108.1-kw horizontal aural. Antenna: 1239-ft. above av. terrain, 1456-ft. above ground, 2049-ft. above sea level.

Latitude	41°	53'	55.5"
Longitude	87°	37'	23.0"

Transmitter: 875 N. Michigan Ave., Chicago.**Satellite Earth Station:** In operation; Harris receivers.**News Service:** UPI.**Ownership:** Andrew J. McGann, chmn.; Dorothy L. Branch, vice chmn.; Philip R. Luhmann, treas.**Began Operation:** Sept. 20, 1965. Left air April 23, 1974. Transfer to present owner approved by FCC June 10, 1977. Resumed operation February 17, 1983.**Represented (legal):** Dow, Lohnes & Albertson.**Personnel:**

ELYNNE CHAPLIK, general manager & program director.
 DON RHODES, chief engineer.
 COLUMBUS JENKINS JR., business operations manager.
 GINA SCLAFANI, production coordinator.

WJPT

Jacksonville

Ch. 14

Licensee: West Central Illinois Educational Telecommunications Corp., Box 6151, Springfield, IL 62703.**Technical Facilities:** Channel No. 14 (470-476 MHz). Authorized power: 28.25-kw visual, 2.83-kw aural. Antenna: 313-ft. above av. terrain, 339-ft. above ground, 964-ft. above sea level.

Latitude	39°	44'	08"
Longitude	90°	10'	32"

Transmitter: 2-mi. E of Jacksonville.**Satellite Earth Station:** Scientific-Atlanta receivers.**Ownership:** Non-profit corp. Jerold Gruebel, exec. dir. West Central is licensee of WIUM-TV, Macomb, IL.**Began Operation:** Aug. 21, 1984.**Represented (legal):** Dow, Lohnes & Albertson.**Personnel:**

JEROLD GRUEBEL, executive director.
 MARIAN H. ENGLAND, program coordinator.
 JAY HUTCHCRAFT, public relations & "Friends" coordinator.
 DON GORT, operations manager.

Public/ETV Stations

WIUM-TV

Macomb

Ch. 22

Licensee: West Central Illinois Educational Telecommunications Corp., 1501 W. Bradley Ave., Peoria, IL 61606.

Telephone: 217-786-6647.

Technical facilities: Channel No. 22 (518-524 MHz). Authorized power: 24.16-kw visual, 2.42-kw aural. Antenna: 519-ft. above av. terrain, 520-ft. above ground, 1200-ft. above sea level.

Latitude	40°	25'	40"
Longitude	90°	40'	58"

Transmitter: 2.3-mi. SSW of City Hall, Macomb.

Ownership: Non-profit corp. Gordon Millar, chmn.; Martin Abegg, vice chmn.; Alex Lacy, secy.; Robert Hulsen, Leslie Malpass & Phil Weinberg, exec. committee. WCIETC is licensee of WJPT, Jacksonville, IL; is associated with Illinois Valley Public Telecommunications Corp., licensee of WTVP(TV), Peoria; Western Illinois U., licensee of WIUM(FM), Macomb; Sangamon State U., licensee of WSSR(FM), Springfield & Bradley U., licensee of WCBU(FM), Peoria, IL.

Began Operation: October 1, 1984.

Represented (legal): Dow, Lohnes & Albertson.

Represented (engineering): D. L. Markley & Assoc.

Personnel:

JEROLD GRUEBEL, executive director.
 MARIAN H. ENGLAND, program coordinator.
 JAY HUTCHCRAFT, public relations & "Friends" coordinator.
 DON GORT, operations manager.

WQPT-TV

Moline

Ch. 24

Licensee: Black Hawk College, 6600 34th Ave., Moline, IL 61265.

Studio: 6600 34th Ave., Moline.

Telephone: 309-796-2424.

Technical Facilities: Channel No. 24 (530-536 MHz). Authorized power: 147.6-kw visual, 14.76-kw aural. Antenna: 319-ft. above av. terrain, 336-ft. above ground, 996-ft. above sea level.

Latitude	41°	28'	30"
Longitude	90°	26'	44"

Transmitter: 6600 34th Ave., Moline.

Satellite Earth Stations: Scientific-Atlanta receivers.

Ownership: Black Hawk College. Dr. Richard J. Puffer, chancellor; Dr. Charles E. Laws, pres.; Board of Trustees: John Peterson, chmn.; Lucius Vargas, vice chmn.; Hannelore Hulsman, Dewey Nelsen, Otto Schwefel, Douglas Strand & Donald Vandersnick.

Began Operation: November 2, 1983.

Represented (legal): Gordon & Healey.

Represented (engineering): D. L. Markley & Assoc. Inc.

Personnel:

ROBERT R. FLETCHER, general manager.
 DONALD L. BARGMANN, chief engineer.
 KAY B. SCHRIEFER, business manager/development.
 JERRY MYERS, program director.
 ROGER SAJAK, distribution technician.

WUSI-TV

Olney

Ch. 16

Licensee: Board of Trustees of Southern Illinois University, Carbondale, IL 62903.

Studio: 2-mi. W of Dundas, 8-mi. NW of Olney, IL.

Technical Facilities: Channel No. 16 (482-488 MHz). Authorized power: 1170-kw max. & 977-kw horizontal visual, 234-kw max. & 195-kw horizontal aural. Antenna: 930-ft. above av. terrain, 975-ft. above ground, 1445-ft. above sea level.

Latitude	38°	50'	18"
----------	-----	-----	-----

Longitude	88°	07'	46"
-----------	-----	-----	-----

Transmitter: 2.1-mi. W of Dundas, IL.

Satellite Earth Station: In operation.

Ownership: Board of Trustees for Southern Illinois U. Also licensee of WSIU-TV & WSIU(FM), Carbondale, IL.

Began Operation: August 19, 1968.

Personnel:

WILLIAM CRISWELL, station manager.
 TIM FISHER, production manager.
 JIM MOORE, chief engineer.
 BERNIE KUNZE, chief operator.

WTVP

Peoria

Ch. 47

Licensee: Illinois Valley Public Telecommunications Corp., 1501 W. Bradley Ave., Peoria, IL 61625.

Studio: 1501 W. Bradley Ave.

Telephone: 309-676-4747.

Technical Facilities: Channel No. 47 (668-674 MHz). Authorized power: 1410-kw max. & 1070-kw horizontal visual, 141-kw max. & 107-kw horizontal aural. Antenna: 705-ft. above av. terrain, 599-ft. above ground, 1349-ft. above sea level.

Latitude	40°	37'	44"
Longitude	89°	34'	12"

Transmitter: I-474 & Cole Hollow Rd., Groveland, IL.

Satellite Earth Station: In operation; Scientific-Atlanta receivers.

Ownership: Illinois Valley Public Telecommunications Corp.

Began Operation: June 27, 1971.

Represented (legal): Dow, Lohnes & Albertson.

Personnel:

PHILIP WEINBERG, president.
 ELWIN BASQUIN, station manager.
 SHIRLEY ROCHMAN, program director.
 JEANNETTE HUGHES, development director.
 JOHN KUDERKA, chief engineer.

WQEC

Quincy

Ch. 27

Licensee: West Central Illinois Educational Telecommunications Corp., Box 6151, Sangamon State U., Springfield, IL 62703.

Telephone: 217-786-6647.

Technical Facilities: Channel No. 27 (548-554 MHz). Authorized power: 14.8-kw max. visual, 1.48-kw max. aural. Antenna: 567-ft. above av. terrain, 495-ft. above ground, 1205-ft. above sea level.

Latitude	39°	58'	44"
Longitude	91°	18'	33"

Transmitter: Ellington Rd. at Hwy. 336, 2.7-mi. NE of Quincy.

Ownership: Non-profit corp. Thomas Phelps, chmn.; Martin G. Abegg, vice chmn.; Jerold Gruebel, secy.; George Hoffman, treas. West Central also owns WJPT(TV), Jacksonville & WIUM-TV, Macomb, IL.

Began Operation: March 9, 1985.

Represented (legal): Dow, Lohnes & Albertson.

Represented (engineering): Gary A. Breed.

Personnel:

JEROLD GRUEBEL, executive director.
 MARIAN H. ENGLAND, program coordinator.
 JAY HUTCHCRAFT, public relations & "Friends" coordinator.
 DON GORT, operations manager.

WILL-TV

Urbana-Champaign

Ch. 12

Licensee: University of Illinois, Board of Trustees, Urbana, IL.

Studio: 1110 W. Main St., Urbana, IL 61801.

Telephone: 217-333-1070, Urbana.

Technical Facilities: Channel No. 12 (204-210 MHz). Authorized power: 316-kw visual, 63.1-kw aural. Antenna: 987-ft. above av. terrain, 1044-ft. above ground, 1734-ft. above sea level.

Latitude	40°	02'	18"
Longitude	88°	40'	10"

Transmitter: R. R. 2, 5-mi. W of Monticello, Willow Branch Twp.

Satellite Earth Station: Collins, 10-meter; Collins receivers.

Ownership: University of Illinois; Stanley Ikenberry, pres.

Began Operation: August 1, 1955.

AM Affiliate: WILL, 5-kw, 580 kHz.

FM Affiliate: WILL-FM, 105-kw, 90.9 MHz (No. 215), 850-ft.

Represented (legal): Dow, Lohnes & Albertson.

Represented (engineering): Jansky & Bailey.

Personnel:

DONALD P. MULLALLY, dir. of broadcasting & general manager.
WILLIAM GLAESER, station manager.
ELAINE SPRENKLE, program director.
DEBORAH M. DAY, director of development.
LARRY INMAN, chief engineer.

INDIANA**WTIU**

Bloomington

Ch. 30

Licensee: Trustees of Indiana University, Bloomington, IN.

Studio: Indiana University, Bloomington, IN 47405.

Telephone: 812-335-5900.

Technical Facilities: Channel No. 30 (566-572 MHz). Authorized power: 214-kw max. & 200-kw horizontal visual, 42.6-kw max. & 39.8-kw horizontal aural. Antenna: 710-ft. above av. terrain, 644-ft. above ground, 1444-ft. above sea level.

Latitude	39°	08'	32"
Longitude	86°	29'	43"

Transmitter: 0.5-mi. SE of Bloomington.

Satellite Earth Station: Collins, 10-meter; Collins receivers.

News Service: AP.

Ownership: Indiana University. John Ryan, pres.

Began Operation: March 3, 1969.

FM Affiliate: WFIU, 31-kw, 103.7 MHz (No. 279), 590-ft.

Personnel:

WILLIAM KROLL, general manager.
HERBERT A. SELTZ, program supervisor.
EMMET R. BEEKER JR., chief engineer.

WNIN

Evansville, IN-Henderson-Owensboro, KY

Ch. 9

Licensee: Southwest Indiana Public Broadcasting Inc., 9201 Petersburg Rd., Evansville, IN 47711.

Studio: 9201 Petersburg Rd., Evansville, IN 47711.

Telephone: 812-867-6471.

Technical Facilities: Channel No. 9 (186-192 MHz). Authorized power: 316-kw visual, 63-kw aural. Antenna: 580-ft. above av. terrain, 570-ft. above ground, 1040-ft. above sea level.

Latitude	38°	01'	27"
Longitude	87°	21'	43"

Transmitter: Old Plank Rd., Chandler, IN.

Multichannel TV Sound: Stereo only.

Satellite Earth Stations: Transmit/receive; Collins, 10-meter; Rockwell & Collins receivers.

Ownership: Non-profit corp. Officers: David Rice, chmn.; Gene Pfeiffer & Phyllis Grimm, vice chmn.; Robert Moe, secy.; John Stanley, treas.; Wallace B. Graves, honorary vice chmn.

Began Operation: March 15, 1970. Sale to present owner by Evansville-Vanderburgh School Corp. approved by FCC Dec. 19, 1973.

Represented (legal): Dow, Lohnes & Albertson.

Personnel:

DAVID L. DIAL, president & general manager.
NORMA NIEHAUS, director of administration.
RANDALL FELDMAN, director of marketing.

WFYI

Indianapolis

Ch. 20

Licensee: Metropolitan Indianapolis TV Assn. Inc., 1401 N. Meridian St., Indianapolis, IN 46202.

Studio: 1401 N. Meridian St., Indianapolis.

Telephone: 317-636-2020.

Technical Facilities: Channel No. 20 (506-512 MHz). Authorized power: 1480-kw max. & 1120-kw horizontal visual, 148-kw max. & 112-kw horizontal aural. Antenna: 850-ft. above av. terrain, 867-ft. above ground, 1697-ft. above sea level.

Latitude	39°	53'	59"
Longitude	86°	12'	01"

Transmitter: 79th St. & Township Line Rd.

Multichannel TV Sound: Stereo only.

Satellite Earth Stations: Transmit/receive, Collins 10-meter; Scientific-Atlanta & Collins receivers.

Began Operation: October 4, 1970.

Ownership: Non-profit corp. Howard Wilcox, chmn.

Personnel:

FRANK MEEK, general manager.

WIPB

Muncie

Ch. 49

Licensee: Ball State University, 2000 University Ave., Muncie, IN 47306.

Studio: 620 W. Minnetrista Blvd., Muncie, IN 47303.

Telephone: 317-285-1249.

Technical Facilities: Channel No. 49 (680-686 MHz). Authorized power: 676-kw max. & 562-kw horizontal visual, 67.6-kw max. & 56.2-kw horizontal aural. Antenna: 510-ft. above av. terrain, 548-ft. above ground, 1511-ft. above sea level.

Latitude	40°	09'	38"
Longitude	85°	22'	42"

Transmitter: 820 E. 29th St., Muncie 47302.

Satellite Earth Station: Collins, 10-meter; Collins receivers.

Ownership: Ball State University. Frank Bracken, pres.; James D. Garretson, Jack Peckinpaugh, James W. Parks, Grace Hayes, Lori Hart, Barbara McGregor & James T. Smith, trustees.

Public/ETV Stations

Began Operation: May 8, 1953 as a commercial station. Sale to present owner by Donald A. Burton & assoc. approved by FCC October 8, 1971. Non-commercial operation began October 31, 1971.

FM Affiliate: WBST, 3-kw, 92.1 MHz (No. 221), 300-ft.

Represented (legal): Schwartz, Woods & Miller.

Personnel:

JAMES R. NEEDHAM, general manager.
 JAMES MILLER, chief engineer.
 RICK ROFFMAN, production manager.
 MARY ANN OLINGER, director of development.
 CATHY SCHRECONGOST, director of underwriting.
 SUZY STAGGE, Telesale auction coordinator.

WNDU-TV

South Bend

Ch. 16

Licensee: Michiana Telecasting Corp., University of Notre Dame, Notre Dame, IN.

OPERATING COMMERCIALY

(FOR COMPLETE DATA, SEE U.S. TV STATION SECTION)

WNIT-TV

South Bend

Ch. 34

Licensee: Michiana Public Broadcasting Corp., Box 3434, Elkhart, IN 46515.

Studio: 2424 California Rd., Elkhart, IN 46514.

Telephone: 219-674-5961.

Technical Facilities: Channel No. 34 (590-596 MHz). Authorized power: 589-kw max. & 204-kw horizontal visual, 64.6-kw max. & 40.7-kw horizontal aural. Antenna: 560-ft. above av. terrain, 549-ft. above ground, 1394-ft. above sea level.

Latitude	41°	37'	05"
Longitude	86°	36'	09"

Transmitter: Ironwood Rd. between Kern & Roosevelt Rd.

Satellite Earth Station: Collins, 10-meter.

News Service: UPI.

Ownership: Non-profit corp. Officers: Brian J. Lake, pres.; John Dille III, 1st v.p.; Sherron Shuster, 2nd v.p.; Mary Jaicomo, secy.; Wes Williams, treas.

Began Operation: February 18, 1974.

Personnel:

DON CHECOTS, executive director & general manager.
 K. CLEM KUESPERT, chief engineer.
 GREGORY B. SINN, program director.
 GAIL MARTIN, development director.
 HARRY TYLER, director, broadcast operations.

WVUT

Vincennes

Ch. 22

Licensee: Board of Trustees for Vincennes University, 1002 N. First St., Vincennes, IN 47591.

Studio: 1200 N. 2nd St., Vincennes, IN 47591.

Telephone: 812-885-5326.

Technical Facilities: Channel No. 22 (518-524 MHz). Authorized power: 1565-kw max. & 1150-kw horizontal visual, 313-kw max. & 115-kw horizontal aural. Antenna: 570-ft. above av. terrain, 560-ft. above ground, 1060-ft. above sea level.

Latitude	38°	39'	06"
Longitude	87°	28'	37"

Transmitter: SW of Indiana Hwy. 61, 3-mi. SE of Vincennes.

Satellite Earth Station: Andrew, 10-meter; Collins receivers.

News Service: AP.

Ownership: Board of 10 trustees, Mark Lange, chmn.

A-1122

Began Operation: May 25, 1964.

FM Affiliate: WVUB, 50-kw, 91.1 MHz (No. 216).

Represented (legal): Fletcher, Heald & Hildreth.

Personnel:

KEVIN R. GILL, general manager.
 SHARON KIEFER, program director.
 TONY McAHREN, production manager.
 MIKE JERSTAD, producer/director remote productions.
 JOHN WINDOVER, news director.
 TONY CLOYD, news producer.
 JAMES EVANS, director of engineering.
 JILL DEDRICK, producer/director.
 MIKE MURPHY, engineer.
 STEVE McCLURE, engineer.
 JOE GILLEY, engineer.

IOWA

WOI-TV

Ames—(Des Moines)

Ch. 5

Licensee: Iowa State University of Science & Technology, Ames, IA.

OPERATING COMMERCIALY

(FOR COMPLETE DATA, SEE U.S. TV STATION SECTION)

KBIN

Council Bluffs

Ch. 32

Licensee: Iowa Public Broadcasting Board, c/o Iowa Public Television, Box 1758, Des Moines, IA 50306.

Studio: See KDIN-TV, Des Moines.

Telephones: 712-328-9476 (Transmitter); 515-281-4500 (Administration).

Technical Facilities: Channel No. 32 (578-584 MHz). Authorized power: 571-kw max. & 247-kw horizontal visual, 57.1-kw max. & 24.7-kw horizontal aural. Antenna: 317-ft. above av. terrain, 163-ft. above ground, 1417-ft. above sea level.

Latitude	41°	15'	14.5"
Longitude	95°	50'	07.0"

Transmitter: 275-ft. SE of intersection of Linn St. & Skyline Dr., Council Bluffs.

News Services: AP, UPI.

Began Operation: September 7, 1975.

Personnel: See KDIN-TV, Des Moines.

KDIN-TV

Des Moines

Ch. 11

Licensee: Iowa Public Broadcasting Board, c/o Iowa Public Television, Box 1758, Des Moines, IA 50306.

Studio: 2801 Bell Ave., Des Moines, IA 50321.

Telephones: 515-685-3132 (Transmitter); 515-281-4500 (Administration).

TWX: 910-520-2656.

Technical Facilities: Channel No. 11 (198-204 MHz). Authorized power: 316-kw max. & 221-kw horizontal visual, 31.6-kw max. & 22.1-kw horizontal aural. Antenna: 1973-ft. above av. terrain, 2000-ft. above ground, 2988-ft. above sea level.

Latitude	41°	48'	33"
Longitude	93°	36'	53"

Transmitter: 1-mi. S of Alleman, IA.

Multichannel TV Sound: Stereo only.

TV & Cable Factbook No. 54

Satellite Earth Station: Collins, 10-meter; Collins receivers.

News Services: AP, UPI.

Ownership: State of Iowa.

Began Operation: April 27, 1959.

Represented (legal): Dow, Lohnes & Albertson.

Represented (engineering): Jansky & Bailey.

Personnel:

LARRY G. PATTEN, executive director.
 DANIEL K. MILLER, dir. of programming & production.
 DON SAVERAID, dir. of telecommunications & engineering.
 C. DAVID BDLENDER, dir. of administration.
 DENNIS LINDERBAUM, dir. of development.
 LDIS CAMPBELL, dir. of educational services.

KTIN

Fort Dodge

Ch. 21

Licensee: Iowa Public Broadcasting Board.

Technical Facilities: Channel No. 21 (512-518 MHz). Authorized power: 1580-kw max. & 759-kw horizontal visual, 158-kw max. & 75.9-kw horizontal aural. Antenna: 1160-ft. above av. terrain, 1206-ft. above ground, 2362-ft. above sea level.

Latitude	42°	49'	02.8"
Longitude	94°	25'	40.9"

Transmitter: 1-mi. N of Bradgate.

News Services: AP, UPI.

Began Operation: April 8, 1977.

Personnel: See KDIN-TV, Des Moines.

KIIN-TV

Iowa City

Ch. 12

Licensee: Iowa Public Broadcasting Board.

Telephones: 319-643-2620 (Transmitter); 515-281-4500 (Administration).

Technical Facilities: Channel No. 12 (204-210 MHz). Authorized power: 316-kw visual, 31.6-kw aural. Antenna: 1440-ft. above av. terrain, 1449-ft. above ground, 2249-ft. above sea level.

Latitude	41°	43'	14.5"
Longitude	91°	20'	29.5"

Transmitter: 3-mi. N of West Branch.

News Services: AP, UPI.

Began Operation: February 8, 1970.

Personnel: See KDIN-TV, Des Moines.

KYIN

Mason City

Ch. 24

Licensee: Iowa Public Broadcasting Board.

Technical Facilities: Channel No. 24 (530-536 MHz). Authorized power: 1740-kw max. & 513-kw horizontal visual, 174-kw max. & 51.3-kw horizontal aural. Antenna: 1430-ft. above av. terrain, 1565-ft. above ground, 2799-ft. above sea level.

Latitude	43°	22'	25"
Longitude	92°	51'	00"

Transmitter: 4-mi. E of St. Ansgar.

News Services: AP, UPI.

Began Operation: May 14, 1977

Personnel: See KDIN-TV, Des Moines.

1986 Edition

KHIN

Red Oak

Ch. 36

Licensee: Iowa Public Broadcasting Board.

Telephones: 712-784-3409 (Transmitter); 515-281-4500 (Administration).

Technical Facilities: Channel No. 36 (602-608 MHz). Authorized power: 2040-kw max. & 490-kw horizontal visual, 204-kw max. & 49-kw horizontal aural. Antenna: 1560-ft. above av. terrain, 1503-ft. above ground, 2833-ft. above sea level.

Latitude	41°	20'	40"
Longitude	95°	15'	21"

Transmitter: 7-mi. E & 2-mi. N of Dakland on Hwy. 6.

News Services: AP, UPI.

Began Operation: September 7, 1975.

Personnel: See KDIN-TV, Des Moines.

KSIN

Sioux City

Ch. 27

Licensee: Iowa Public Broadcasting Board.

Telephones: 712-255-5558 (Transmitter); 515-281-4500 (Administration).

Technical Facilities: Channel No. 27 (548-554 MHz). Authorized power: 4040-kw max. & 1507-kw horizontal visual, 404-kw max. & 150.7-kw horizontal aural. Antenna: 1070-ft. above av. terrain, 875-ft. above ground, 2416-ft. above sea level.

Latitude	42°	30'	53"
Longitude	96°	18'	13"

Transmitter: Rural Rte. 2, 1-mi. E of Sioux City city limits.

News Services: AP, UPI.

Began Operation: January 4, 1975.

Personnel: See KDIN-TV, Des Moines.

KRIN

Waterloo

Ch. 32

Licensee: Iowa Public Broadcasting Board.

Telephones: 319-448-4222 (Transmitter); 515-281-4500 (Administration).

Technical Facilities: Channel No. 32 (578-584 MHz). Authorized power: 5000-kw max. & 1986-kw horizontal visual, 500-kw aural. Antenna: 1851-ft. above av. terrain, 1795-ft. above ground, 2812-ft. above sea level.

Latitude	42°	18'	59"
Longitude	91°	51'	31"

Transmitter: 4.5-mi. NW of Walker.

News Services: AP, UPI.

Began Operation: December 15, 1974.

Personnel: See KDIN-TV, Des Moines.

KANSAS

KOOO

Hays-Russell-Great Bend-Salina

Ch. 9

Permittee: Smoky Hills Public Television Corp., Box 9 (6th & Elm), Bunker Hill, KS 67626.

Studio: 6th & Elm Sts., Bunker Hill.

Telephone: 913-483-6990.

Public/ETV Stations

Technical Facilities: Channel No. 9 (186-192 MHz). Authorized power: 316-kw visual, 31.6-kw aural. Antenna: 1090-ft. above av. terrain, 1119-ft. above ground, 1840-ft. above sea level.

Latitude	38°	46'	16"
Longitude	98°	44'	17"

Transmitter: 7-mi. SSW of Bunker Hill, KS.

Satellite Earth Station: In operation; Scientific-Atlanta receivers.

Ownership: Non-profit corp. Roger Williams, chmn. & pres.; Kenneth F. Gardner, v.p. & gen. mgr.

Represented (legal): Dow, Lohnes & Albertson.

Represented (engineering): John F. X. Browne & Associates.

Personnel:

KENNETH F. GARDNER, general manager.
LLOYD MINTZMYER, chief engineer.
BRUCE WITT, business manager.

KTWU

Topeka

Ch. 11

Licensee: Washburn University of Topeka, 17th & College Sts., Topeka, KS 66621.

Studio: 301 N. Wanamaker Rd.

Telephone: 913-272-8181.

Technical Facilities: Channel No. 11 (198-204 MHz). Authorized power: 316-kw visual, 31.6-kw aural. Antenna: 1064-ft. above av. terrain, 952-ft. above ground, 2029-ft. above sea level.

Latitude	39°	03'	51"
Longitude	95°	45'	49"

Transmitter: 1.5-mi. W of city limits.

Satellite Earth Station: Collins, 10-meter; Scientific-Atlanta receivers.

Ownership: Municipal university, directed by a board of 10 regents.

Began Operation: October 21, 1965.

Represented (legal): Bryan, Cave, McPheeters & McRoberts.

Represented (engineering): David Steel & Associates.

Personnel:

DALE N. ANDERSON, director of TV & general manager.
BOB FIDLER, operations director.
DAVE POMEROY, program director.
ERNEST HEDGES, chief engineer.
CINDY BARRY, development director.
CAROLYN ZIMMERMAN, promotion director.
LIZ BROWN, traffic director.

KPTS

Wichita-Hutchinson

Ch. 8

Licensee: Kansas Public Telecommunications Service Inc., 320 W. 21st St., Wichita, KS 67203.

Studio: 320 W. 21st St., Wichita.

Telephone: 316-838-3090.

Technical Facilities: Channel No. 8 (180-186 MHz). Authorized power: 302-kw visual, 30.2-kw aural. Antenna: 800-ft. above av. terrain, 780-ft. above ground, 2325-ft. above sea level.

Latitude	38°	03'	21"
Longitude	97°	46'	35"

Transmitter: E. 4th St. & Buhler Rd., 8.2-mi. E of Hutchinson.

Satellite Earth Station: Collins, 10-meter; Collins receivers.

Ownership: Kansas Public Telecommunications Service Inc. Officers: Bob Carroll, chmn. of the board; Zoel Parenteau, pres.; Greta Crosby, vice chmn.; Otis Milton, vice chmn.; Darwin Roberts, secy.-treas.

Began Operation: January 5, 1970.

Represented (legal): Dow, Lohnes & Albertson.

Represented (engineering): John F. X. Browne & Associates Inc.

Personnel:

ZOEL PARENTEAU, president & general manager.
JAMES LEWIS, director of programming.
DALE HECKEL, director of engineering.
KENNETH BARTHELMAN, dir. of administration.
DAVID BREWER, broadcast manager.
BRYCE COMBS, director of production.

KENTUCKY

WKAS

Ashland

Ch. 25

Licensee: Kentucky Authority for ETV, 600 Cooper Dr., Lexington, KY 40502.

Studio: See WKLE, Lexington.

Technical Facilities: Channel No. 25 (536-542 MHz). Authorized power: 162-kw visual, 16.2-kw aural. Antenna: 500-ft. above av. terrain, 400-ft. above ground, 1200-ft. above sea level.

Latitude	38°	27'	43"
Longitude	82°	37'	12"

Transmitter: DeBord Hill.

Began Operation: September 23, 1968.

Personnel: See WKLE, Lexington.

WKGB

Bowling Green

Ch. 53

Licensee: Kentucky Authority for ETV.

Technical Facilities: Channel No. 53 (704-710 MHz). Authorized power: 667-kw max. & 550-kw horizontal visual, 113-kw max. & 110-kw horizontal aural. Antenna: 810-ft. above av. terrain, 614-ft. above ground, 1370-ft. above sea level.

Latitude	37°	05'	22"
Longitude	86°	38'	05"

Transmitter: U.S. 231, 2.8-mi. N of Hadley.

Began Operation: September 23, 1968.

Personnel: See WKLE, Lexington.

WCVN

Covington

Ch. 54

Licensee: Kentucky Authority for ETV.

Technical Facilities: Channel No. 54 (710-716 MHz). Authorized power: 162-kw max. & 135-kw horizontal visual, 16.2-kw max. & 13.5-kw horizontal aural. Antenna: 405-ft. above av. terrain, 309-ft. above ground, 1129-ft. above sea level.

Latitude	39°	01'	50"
Longitude	84°	30'	23"

Transmitter: Tower View St., Taylor Mill, KY.

Began Operation: September 8, 1969.

Personnel: See WKLE, Lexington.

WKZT

Elizabethtown

Ch. 23

Licensee: Kentucky Authority for ETV.

Technical Facilities: Channel No. 23 (524-530 MHz). Authorized power: 688-kw max. & 575-kw horizontal visual, 69-kw aural. Antenna: 652-ft. above av. terrain, 651-ft. above ground, 1446-ft. above sea level.

Latitude	37°	40'	55"
Longitude	85°	50'	32"

Transmitter: Hawkins Dr., 1-mi. SE of Elizabethtown.

Began Operation: September 23, 1968.

Personnel: See WKLE, Lexington.

WKHA

Hazard

Ch. 35

Licensee: Kentucky Authority for ETV.

Technical Facilities: Channel No. 35 (596-602 MHz). Authorized power: 645-kw max. & 417-kw horizontal visual, 129-kw max. & 83.2-kw horizontal aural. Antenna: 1260-ft. above av. terrain, 605-ft. above ground, 2630-ft. above sea level.

Latitude	37°	11'	34"
Longitude	83°	11'	16"

Transmitter: Buffalo Knob, 3.6-mi. S of Hazard.

Began Operation: December 16, 1968.

Personnel: See WKLE, Lexington.

WKLE

Lexington-Richmond

Ch. 46

Licensee: Kentucky Authority for ETV, 600 Cooper Dr., Lexington, KY 40502.

Network Center: 600 Cooper Dr., Lexington, KY 40502.

Telephone: 606-233-3000.

Technical Facilities: Channel No. 46 (662-668 MHz). Authorized power: 1050-kw horizontal visual, 105-kw horizontal aural. Antenna: 874-ft. above av. terrain, 849-ft. above ground, 1759-ft. above sea level.

Latitude	37°	52'	45"
Longitude	84°	19'	33"

Transmitter: 0.4-mi. S of Clays Ferry, KY.

Satellite Earth Stations: Collins, 10-meter; Scientific-Atlanta, Collins & Farinon receivers.

Ownership: Kentucky Authority for ETV. Governing board: Robert Hillenmeyer, Alice McDonald, Marie Doyle, Jack Dempsey, Ailie Morgan, Walter May, George Street Boone, William M. Cox, Saul Loeb. Kentucky Authority for ETV is licensee of WKAS, Ashland; WKBG, Bowling Green; WCVN, Covington; WKZT, Elizabethtown; WKHA, Hazard; WKMJ, Louisville; WKMA, Madisonville; WKMR, Morehead; WKMU, Murray-Mayfield; WKOH, Owensboro; WKON, Owenton; WKPD, Paducah; WKPI, Pikeville & WKSO, Somerset, KY.

Began Operation: September 23, 1968.

Represented (legal): Kenkel & Barnard.

Personnel:

O. LEONARD PRESS, executive director.
 SANDRA WELCH, deputy executive director for broadcasting.
 KAROLYN KELL, deputy executive director for administration.
 KIRK LEHTOMAA, director of programming.
 PAUL SMITH, director of field services.

WKMJ

Louisville

Ch. 68

Licensee: Kentucky Authority for ETV.

Technical Facilities: Channel No. 68 (794-800 MHz). Authorized power: 1176-kw max. & 794-kw horizontal visual, 219-kw max. & 159-kw horizontal aural. Antenna: 820-ft. above av. terrain, 550-ft. above ground, 1520-ft. above sea level.

Latitude	38°	22'	02"
Longitude	85°	49'	53"

Transmitter: Floyds Knob, New Albany, IN.

Began Operation: September 2, 1970.

1986 Edition

Personnel: See WKLE, Lexington.

WKPC-TV

Louisville

Ch. 15

Licensee: Fifteen Telecommunications Inc., 4309 Bishop Lane, Box 1515, Louisville, KY 40201.

Studio: 4309 Bishop Lane, Box 1515, Louisville, KY 40201.

Telephone: 502-459-9572.

Technical Facilities: Channel No. 15 (476-482 MHz). Authorized power: 590-kw max. visual, 104-kw aural. Antenna: 860-ft. above av. terrain, 550-ft. above ground, 1520-ft. above sea level.

Latitude	38°	22'	02"
Longitude	85°	49'	53"

Transmitter: Rte. 1, Floyds Knobs, IN. Telephone: 812-945-7851.

Satellite Earth Stations: Collins, 10-meter; Scientific-Atlanta receivers.

Ownership: Non-profit corp.

Began Operation: September 8, 1958. Transfer to present owner approved by FCC November 25, 1981.

Represented (legal): Schwartz, Woods & Miller.

Personnel:

JOHN-ROBERT CURTIN, chief executive officer & general manager.
 V. M. BRUCCHIERI, director of finance & personnel.
 CHARLES T. LANDERS, director of engineering.
 NANCY K. BAER, director of programming.
 DARRELL GARRETT, director of production.
 DEAN HOKE, director of external affairs.
 CAROLYN NEUSTADT, assoc. dir. of external affairs/auction.

WKMA

Madisonville

Ch. 35

Licensee: Kentucky Authority for ETV.

Technical Facilities: Channel No. 35 (596-602 MHz). Authorized power: 513-kw max. visual, 51.3-kw max. aural. Antenna: 1040-ft. above av. terrain, 995-ft. above ground, 1545-ft. above sea level.

Latitude	37°	11'	25"
Longitude	87°	30'	47"

Requests CP for change to 612.3-kw max. visual, 61.23-kw max. aural. BMPET-840420KR.

Transmitter: 2.4-mi. E of St. Charles, Rte. 62, Madisonville.

Began Operation: Sept. 23, 1968.

Personnel: See WKLE, Lexington.

WKMR

Morehead

Ch. 38

Licensee: Kentucky Authority for ETV.

Technical Facilities: Channel No. 38 (614-620 MHz). Authorized power: 683-kw max. & 562-kw horizontal visual, 69-kw aural. Antenna: 965-ft. above av. terrain, 605-ft. above ground, 1986-ft. above sea level.

Latitude	38°	10'	38"
Longitude	83°	24'	18"

Transmitter: Near USDA Lookout Tower.

Began Operation: September 23, 1968.

Personnel: See WKLE, Lexington.

Public/ETV Stations

WKMU

Murray-Mayfield

Ch. 21

Licensee: Kentucky Authority for ETV.

Technical Facilities: Channel No. 21 (512-518 MHz). Authorized power: 691-kw max. & 575-kw horizontal visual, 138-kw max. & 115-kw horizontal aural. Antenna: 663-ft. above av. terrain, 652-ft. above ground, 1182-ft. above sea level.

Latitude	36°	41'	33"
Longitude	88°	32'	10"

Transmitter: 1.67-mi. NNW of Farmington, KY.

Began Operation: October 9, 1968.

Personnel: See WKLE, Lexington.

WKOH

Owensboro

Ch. 31

Grantee: Kentucky Authority for ETV.

Technical Facilities: Channel No. 31 (572-578 MHz). Authorized power: 692-kw max. & 550-kw horizontal visual, 69.2-kw max. & 55-kw horizontal aural. Antenna: 460-ft. above av. terrain, 500-ft. above ground, 877-ft. above sea level.

Latitude	37°	51'	07"
Longitude	87°	19'	42"

Transmitter: Off U.S. Hwy. 60, 2-mi. E of Reed, 12-mi. NE of center of Owensboro.

Began Operation: August 30, 1979.

Personnel: See WKLE, Lexington.

WKON

Owenton

Ch. 52

Licensee: Kentucky Authority for ETV.

Technical Facilities: Channel No. 52 (698-704 MHz). Authorized power: 691-kw max. & 550-kw horizontal visual, 138-kw max. & 115-kw horizontal aural. Antenna: 710-ft. above av. terrain, 602-ft. above ground, 1552-ft. above sea level.

Latitude	38°	31'	32"
Longitude	84°	48'	40"

Transmitter: Owen County High School.

Began Operation: September 23, 1968.

Personnel: See WKLE, Lexington.

WKPD

Paducah

Ch. 29

Licensee: Kentucky Authority for ETV.

Technical Facilities: Channel No. 29 (560-566 MHz). Authorized power: 151-kw max. & 132-kw horizontal visual, 13.2-kw horizontal aural. Antenna: 500-ft. above av. terrain, 518-ft. above ground, 891-ft. above sea level.

Latitude	37°	05'	38"
Longitude	88°	40'	19"

Transmitter: Coleman Rd., near Cecil, 2-mi. NE of Paducah.

Began Operation: Began commercial operation May 31, 1971; left air October 31, 1975. Sale to present owner approved by FCC January 30, 1978. Resumed operation September 5, 1979.

Personnel: See WKLE, Lexington.

A-1126

WKPI

Pikeville

Ch. 22

Licensee: Kentucky Authority for ETV.

Technical Facilities: Channel No. 22 (518-524 MHz). Authorized power: 1320-kw max. & 468-kw horizontal visual, 264-kw max. & 93.3-kw horizontal aural. Antenna: 1415-ft. above av. terrain, 153-ft. above ground, 2994-ft. above sea level.

Latitude	37°	17'	06"
Longitude	82°	31'	29"

Transmitter: Flatwoods Mtn., 5.5-mi. from State Rte. 197.

Began Operation: January 13, 1969.

Personnel: See WKLE, Lexington.

WKSO

Somerset

Ch. 29

Licensee: Kentucky Authority for ETV.

Technical Facilities: Channel No. 29 (560-566 MHz). Authorized power: 584-kw max. & 378-kw horizontal visual, 36.6-kw aural. Antenna: 1460-ft. above av. terrain, 996-ft. above ground, 2526-ft. above sea level.

Latitude	37°	10'	00"
Longitude	84°	49'	28"

Transmitter: Dye Knob, Rte. 837, near Somerset.

Began Operation: September 23, 1968.

Personnel: See WKLE, Lexington.

LOUISIANA

KLPA-TV

Alexandria

Ch. 25

Licensee: Louisiana ETV Authority, 2618 Wooddale Blvd., Baton Rouge, LA 70805.

Studio: See WLPB-TV, Baton Rouge, LA.

Technical Facilities: Channel 25 (536-542 MHz). Authorized power: 2040-kw max. & 692-kw horizontal visual, 204-kw max. & 69.2-kw horizontal aural. Antenna: 1360-ft. above av. terrain, 1329-ft. above ground, 1549-ft. above sea level.

Latitude	31°	33'	56"
Longitude	92°	32'	50"

Transmitter: 0.6-mi. SSE of Rte. 123, 1.3-mi. W of Rte. 167, near Dry Prong.

Ownership: See WLPB-TV, Baton Rouge, LA.

Began Operation: July 1, 1983.

Personnel: See WLPB-TV, Baton Rouge, LA.

WLPB-TV

Baton Rouge

Ch. 27

Licensee: Louisiana Educational Television Authority, 2618 Wooddale Blvd., Baton Rouge, LA 70805.

Studio: 626 N. 4th St., Baton Rouge.

Telephone: 504-342-5822.

Technical Facilities: Channel No. 27 (548-554 MHz). Authorized power: 1170-kw max. & 832-kw horizontal visual, 117-kw max. & 83.2-kw horizontal aural. Antenna: 940-ft. above av. terrain, 1029-ft. above ground, 1049-ft. above sea level.

Latitude	30°	22'	22"
Longitude	91°	12'	15"

TV & Cable Factbook No. 54

Transmitter: 1.35-mi. E of River Rd., Baton Rouge.

News Service: AP.

Satellite Earth Station: Collins, 10-meter; Collins & Scientific-Atlanta receivers.

Ownership: State authority. Board members: Bill Patton, chmn.; Betty Laborde, vice chmn.; John E. Martin, secy.; Paul Goldman, treas.; Rev. C. J. Bell, Wayne O. Berry, Darlene Bisso, Harold Block, Lucile Blum, Ken Booth, Carl K. Crowe, Br. Felician Fournier, Bonner Hunter, Kay Martin, Cissie McLeod, Dorothy Randolph, Peggy Selber, Leanne Weill. Louisiana ETV Authority also operates KLPA-TV, Alexandria; KLPB-TV, Lafayette; KLTL-TV, Lake Charles; KLTM-TV, Monroe; KLTS-TV, Shreveport.

Began Operation: September 6, 1975.

Represented (legal): Schwartz, Woods & Miller.

Represented (engineering): Jules Cohen & Associates.

Personnel:

BETH COURTNEY, executive director.
ED LANDRY, production supervisor.
COY SIMMONS, director of engineering.
CARL FRY, operations manager.
JENNIFER HOWZE, program manager.
PATSY ADAMS, promotion manager.
TONY WALKER, business manager.

KLPB-TV

Lafayette

Ch. 24

Licensee: Louisiana ETV Authority.

Technical Facilities: Channel No. 24 (530-536 MHz). Authorized power: 2140-kw max. & 724-kw horizontal visual, 214-kw max. & 72.4-kw horizontal aural. Antenna: 1190-ft. above av. terrain, 1225-ft. above ground, 1230-ft. above sea level.

Latitude	30°	02'	38"
Longitude	92°	22'	14"

Transmitter: 5.8-mi. NW of Kaplan, LA.

Ownership: See WLPB-TV, Baton Rouge.

Began Operation: May 13, 1981.

Personnel: See WLPB-TV, Baton Rouge.

KLTL-TV

Lake Charles

Ch. 18

Licensee: Louisiana ETV Authority.

Technical Facilities: Channel No. 18 (494-500 MHz). Authorized power: 1260-kw max. & 1050-kw horizontal visual, 126-kw max. & 105-kw horizontal aural. Antenna: 1030-ft. above av. terrain, 1058-ft. above ground, 1086-ft. above sea level.

Latitude	30°	23'	59"
Longitude	93°	00'	10"

Transmitter: Approx. 5.5-mi. WNW of Fenton.

Ownership: See WLPB-TV, Baton Rouge.

Began Operation: May 5, 1981.

Personnel: See WLPB-TV, Baton Rouge.

KLTM-TV

Monroe

Ch. 13

Licensee: Louisiana ETV Authority.

Technical Facilities: Channel No. 13 (210-216 MHz). Authorized power: 316-kw visual, 31.6-kw aural. Antenna: 1777-ft. above av. terrain, 1989-ft. above ground, 2049-ft. above sea level.

Latitude	32°	11'	45"
Longitude	92°	04'	10"

Transmitter: 2.5-mi. N of Riverton, LA.

Ownership: See WLPB-TV, Baton Rouge.

Began Operation: September 8, 1976.

Personnel: See WLPB-TV, Baton Rouge.

WLAE-TV

New Orleans

Ch. 32

Grantee: Educational Broadcasting Foundation Inc., 7887 Walmsley Ave., New Orleans, LA 70125.

Studio: 2929 S. Carrollton Ave., New Orleans, LA 70125.

Technical Facilities: Channel No. 32 (578-584 MHz). Authorized power: 2455-kw max. & 733-kw horizontal visual, 246-kw max. & 73.3-kw horizontal aural. Antenna: 1020-ft. above av. terrain, 1049-ft. above ground, 1049-ft. above sea level.

Latitude	29°	58'	57"
Longitude	89°	57'	09"

Transmitter: 0.42-mi. W of Paris Rd. & Bayou Bienvenue, New Orleans.

Satellite Earth Stations: In operation; Harris receivers.

Ownership: Non-profit corp. Norman C. Francis, pres.; Mrs. Clarence Jupiter & Paul Nalty, v.p.s; Msgr. Charles Duke, secy.; Thomas P. Perkins, treas.

Began Operation: July 8, 1984.

Represented (legal): Marmet & McCombs, P.C.

Represented (engineering): duTreil & Rockley.

Personnel:

JERRY E. ROMIG, general manager.
DOUG CURRY, chief engineer.
JULIE JACOB, program manager.

WYES-TV

New Orleans

Ch. 12

Licensee: Greater New Orleans Educational Television Foundation, 916 Navarre Ave., New Orleans, LA 70124.

Studio: 916 Navarre Ave., Box 24026, New Orleans, LA 70124.

Telephone: 504-486-5511.

Technical Facilities: Channel No. 12 (204-210 MHz). Authorized power: 316-kw visual, 31.6-kw aural. Antenna: 1010-ft. above av. terrain, 1049-ft. above ground, 1049-ft. above sea level.

Latitude	29°	57'	13.5"
Longitude	89°	56'	58.3"

Transmitter: Paris Rd., near Chalmette, LA.

Multichannel TV Sound: Stereo & separate audio program.

Satellite Earth Station: Transmit/receive; Collins, 10-meter; Collins receivers.

Ownership: Non-profit organization. Officers: William R. Bell, chairman; Robert J. Bodet, vice chairman; Mrs. William R. Adams, secy.; R. Bruce Worley, treas.

Began Operation: April 1, 1957 on Ch. 8. Switched to Ch. 12 June 1970.

Represented (legal): Schwartz, Woods & Miller.

Personnel:

VINCENT SAELE, president & chief exec. officer.
MICHAEL LaBONIA, v.p. & station manager.
RUSS ABERNATHY, director of engineering.
JIMMY BRADFORD, director of finance.
LAMONT McLOUGHLIN, director of development.
LINDA NIX, director of public information.

WWL-TV

New Orleans

Ch. 4

Licensee: Loyola University, 6363 St. Charles Ave.

Public/ETV Stations

OPERATING COMMERCIALY

(FOR COMPLETE DATA, SEE U.S. TV STATION SECTION)

KLTS-TV

Shreveport

Ch. 24

Licensee: Louisiana Educational Television Authority.

Technical Facilities: Channel No. 24 (530-536 MHz). Authorized power: 1620-kw max. & 1120-kw horizontal visual, 162-kw max. & 112-kw horizontal aural. Antenna: 1070-ft. above av. terrain, 1080-ft. above ground, 1330-ft. above sea level.

Latitude	32°	40'	41"
Longitude	93°	55'	35"

Transmitter: 2.2-mi. ESE of Mooringsport.

Ownership: See WLPB-TV, Baton Rouge.

Began Operation: August 9, 1978.

Personnel: See WLPB-TV, Baton Rouge.

MAINE

WCBB

Augusta-Lewiston-Portland

Ch. 10

Licensee: Colby-Bates-Bowdoin Educational Telecasting Corp., 1450 Lisbon St., Lewiston, ME 04240.

Studio: 1450 Lisbon St., Lewiston, ME.

Telephone: 207-783-9101.

Technical Facilities: Channel No. 10 (192-198 MHz). Authorized power: 309-kw visual, 63-kw aural. Antenna: 1000-ft. above av. terrain, 640-ft. above ground, 1330-ft. above sea level.

Latitude	44°	09'	16"
Longitude	70°	00'	37"

Transmitter: 10-mi. ENE of Lewiston, on Danforth Hill.

Satellite Earth Station: Collins, 10-meter; Collins receivers.

Ownership: Bates College (operator of FM radio WRJR, Lewiston, ME), 33-1/3%; Colby College, 33-1/3%; Bowdoin College (operator of FM radio WBOR, Brunswick, ME), 33-1/3%.

Began Operation: November 13, 1961.

Represented (legal): Tierney & Swift.

Personnel:

H. ODELL SKINNER, president & general manager.
 ROLAND A. DESJARDINS, vice president & dir. of engineering.
 JANICE MESERVE, traffic manager.
 HARRY J. WIEST JR., program manager.
 PHYLLIS COPP, assistant to director of programming.
 BOB GARDNER, director of development.

WMEA-TV

Bliddeford

Ch. 26

Maine Public Bcstg. Network

Licensee: University of Maine, Alumni Hall, Orono, ME 04469.

Studio: Box 1628, Portland, ME 04101.

Telephone: 207-780-4220.

Technical Facilities: Channel No. 26 (542-548 MHz). Authorized power: 589-kw visual, 117-kw aural. Antenna: 800-ft. above av. terrain, 555-ft. above ground, 1208-ft. above sea level.

Latitude	43°	25'	00"
----------	-----	-----	-----

Longitude 70° 48' 09"

Transmitter: Top of Hope Hill, Sanford, ME.

Satellite Earth Stations: 2 in operation; Scientific-Atlanta receivers.

Ownership: University of Maine, see WMEB-TV, Orono, ME.

Began Operation: March 15, 1975.

Represented (legal): Dow, Lohnes & Albertson.

Personnel:

EDWARD WINCHESTER, network general manager.
 JIM CARTER, chief engineer.
 ED FOWLER, production manager.

WMED-TV

Calais

Ch. 13

Maine Public Bcstg. Network

Licensee: University of Maine.

Telephone: 207-866-4493 (Orono). TWX: 710-229-1091.

Technical Facilities: Channel No. 13 (210-216 MHz). Authorized power: 31.6-kw visual, 6.2-kw aural. Antenna: 430-ft. above av. terrain, 187-ft. above ground, 667-ft. above sea level.

Latitude	45°	01'	44"
Longitude	67°	19'	24"

Transmitter: Top of Conant Hill, Meddybemps, ME.

Began Operation: September 23, 1964.

Personnel: See WMEB-TV, Orono, ME.

WMEB-TV

Orono

Ch. 12

Maine Public Bcstg. Network

Licensee: University of Maine, Alumni Hall, Orono, ME 04469.

Studio: Alumni Hall, U. of Maine, Orono, ME.

Telephone: 207-866-4493 (Orono). TWX: 710-229-1091.

Technical Facilities: Channel No. 12 (204-210 MHz). Authorized power: 299-kw visual, 30-kw aural. Antenna: 990-ft. above av. terrain, 369-ft. above ground, 1346-ft. above sea level.

Latitude	44°	45'	36"
Longitude	68°	33'	59"

Transmitter: 10-mi. SE of Orono on Blackcap Mtn., East Eddington.

Satellite Earth Station: Collins, 10-meter; Collins receivers.

News Service: AP.

Ownership: University of Maine, a state institution. It also operates WMEA-TV, Bliddeford, WMED-TV, Calais & WMEM-TV, Presque Isle, ME.

Began Operation: October 8, 1963.

Represented (legal): Dow, Lohnes & Albertson.

Personnel:

EDWARD WINCHESTER, general manager.
 JAMES BOUTIN, network chief engineer.
 PAUL BUNKER, network transmitter supervisor.
 BERNARD ROSCETTI, station manager.
 EDWARD FOWLER, production manager.

WMEM-TV

Presque Isle

Ch. 10

Maine Public Bcstg. Network

Licensee: University of Maine, Alumni Hall, Orono, ME.

Technical Facilities: Channel No. 10 (192-198 MHz). Authorized power: 299-kw visual, 30-kw aural. Antenna: 1093-ft. above av. terrain, 155-ft. above ground, 1762-ft. above sea level.

Latitude	46°	33'	05"
Longitude	67°	48'	37"

Transmitter: Mars Hill, 15-mi. S of Presque Isle.

Began Operation: February 17, 1964.

Personnel: See WMEB-TV, Orono, ME.

MARYLAND

WMPT

Annapolis

Ch. 22

Licensee: Maryland Public Bcstg. Commission, Owings Mills, MD 21117.

Studio: See WMPB, Baltimore.

Technical Facilities: Channel No. 22 (518-524 MHz). Authorized power: 5000-kw max. & 3890-kw horizontal visual, 389-kw horizontal aural. Antenna: 870-ft. above av. terrain, 852-ft. above ground, 1000-ft. above sea level.

Latitude	39°	00'	36"
Longitude	76°	36'	33"

Transmitter: 1.2-mi. SSW of Crownsville, MD.

Multichannel TV Sound: Stereo & separate audio program.

Satellite Earth Station: Scientific-Atlanta receivers.

Began Operation: July 16, 1975.

Personnel: See WMPB, Baltimore.

WMPB

Baltimore

Ch. 67

Licensee: Maryland Public Broadcasting Commission, Owings Mills, MD 21117.

Studio: Owings Mills, MD 21117.

Telephone: 301-356-5600.

Technical Facilities: Channel No. 67 (788-794 MHz). Authorized power: 1000-kw max. & 646-kw horizontal visual, 118-kw max. & 75.9-kw horizontal aural. Antenna: 820-ft. above av. terrain, 693-ft. above ground, 1349-ft. above sea level.

Latitude	39°	27'	01.0"
Longitude	76°	46'	36.5"

Transmitter: Owings Mills, MD.

Satellite Earth Station: Transmit/receive; Collins, 10-meter; Collins & Scientific-Atlanta receivers.

Ownership: Maryland Public Bcstg. Commission, Leonard H. Rosenberg, chmn.; Ross Jones, vice chmn. Also licensee of WMPT(TV), Annapolis; WWPB(TV), Hagerstown; WCPB(TV), Salisbury; permittee of Ch. 62, Frederick & Ch. 36, Oakland, MD.

Began Operation: October 5, 1969.

Represented (legal): Schwartz, Woods & Miller.

Personnel:

STEPHEN KIMATIAN, executive director.
WARREN S. PARK JR., general manager.
BRUCE T. HERGET, director of engineering.
CRAIG A. BRUSH, director of development.
CLYDE A. MAYBEE JR., director of promotion & information services.
MICHAEL B. STYER, director of programming & operations.
PHYLLIS HAMMOND, director of administrative services.

WWPB

Hagerstown

Ch. 31

Licensee: Maryland Public Broadcasting Commission.

Technical Facilities: Channel No. 31 (572-578 MHz). Authorized power: 1070-kw max. & 479-kw horizontal visual, 51.3-kw horizontal aural. Antenna: 1230-ft. above av. terrain, 410-ft. above ground, 1850-ft. above sea level.

Latitude	39°	39'	04.0"
Longitude	77°	58'	14.7"

Transmitter: Fairview Mtn., 2000-ft. N of Rte. 40, near Clear Spring, MD.

Began Operation: October 5, 1974.

Personnel: See WMPB, Baltimore.

WCPB

Salisbury

Ch. 28

Licensee: Maryland Public Broadcasting Commission.

Technical Facilities: Channel No. 28 (554-560 MHz). Authorized power: 786-kw max. & 708-kw horizontal visual, 91-kw max. & 81.3-kw horizontal aural. Antenna: 513-ft. above av. terrain, 551-ft. above ground, 575-ft. above sea level.

Latitude	38°	23'	09.0"
Longitude	75°	35'	32.5"

Transmitter: Emerson Ave. at Deers Head Blvd.

Began Operation: March 18, 1971.

Personnel: See WMPB, Baltimore.

MASSACHUSETTS

WGBH-TV

Boston

Ch. 2

Licensee: WGBH Educational Foundation, 125 Western Ave., Boston, MA 02134.

Studio: 125 Western Ave., Boston, MA 02134.

Telephone: 617-492-2777.

Technical Facilities: Channel No. 2 (54-60 MHz). Authorized power: 87.1-kw visual, 8.71-kw aural. Antenna: 1040-ft. above av. terrain, 1034-ft. above ground, 1184-ft. above sea level.

Latitude	42°	18'	37"
Longitude	71°	14'	14"

Transmitter: 350 Cedar St., Needham, MA.

Multichannel TV Sound: Stereo & separate audio program.

Satellite Earth Station: Transmit/receive; Collins, 10-meter; Collins receivers.

News Services: AP, UPI.

Ownership: Foundation trustees: David O. Ives, vice chmn.; Trustee of the Lowell Institute; Presidents of Trustees of Boston Symphony Orchestra, Boston, Brandeis, Harvard, Northeastern, Suffolk & Tufts Universities, Boston, Simmons & Wellesley Colleges, Massachusetts Institute of Technology, New England Conservatory of Music, University of Massachusetts, WGBH; Directors of Museum of Fine Arts & Museum of Science; David B. Arnold Jr., Helene R. Cahners, Maurice Katz, Elma Lewis, Lawrence T. Perera, James E. Cofield Jr. & Leonard A. Wilson.

Began Operation: May 2, 1955.

FM Affiliate: WGBH, 100-kw, 89.7 MHz (No. 209), 650-ft.

Represented (legal): Covington & Burling.

Personnel:

HENRY BECTON JR., president & general manager.
DAVID LIROFF, station manager.
ANDY GRIFFITHS, treas. & chief financial officer.

Public/ETV Stations

JOE ANDERSON, manager for production services.
CHRISTOPHER RIDLEY, marketing manager.
PETER MCGHEE, program manager for national production.
DAVID MacCARN, director of engineering.
DAN EVERETT, director of broadcasting.

WGBX-TV

Boston
Ch. 44

Licensee: WGBH Educational Foundation.

Technical Facilities: Channel No. 44 (650-656 MHz). Authorized power: 1510-kw max. & 977-kw horizontal visual, 151-kw max. & 97.7-kw horizontal aural. Antenna: 1080-ft. above av. terrain, 1074-ft. above ground, 1224-ft. above sea level.

Latitude	42°	18'	37"
Longitude	71°	14'	14"

Transmitter: 350 Cedar St., Needham, MA.

Multichannel TV Sound: Stereo & separate audio program.

News Services: AP, UPI.

Began Operation: September 25, 1967.

Personnel: See WGBH-TV, Boston.

WGBY-TV

Springfield
Ch. 57

Licensee: WGBH Educational Foundation.

Studio: 44 Hampden St., Springfield, MA 01103.

Telephone: 413-781-2801.

Technical Facilities: Channel No. 57 (728-734 MHz). Authorized power: 1200-kw max. & 776-kw horizontal visual, 240-kw max. & 155-kw horizontal aural. Antenna: 1000-ft. above av. terrain, 119-ft. above ground, 1323-ft. above sea level.

Latitude	42°	14'	30"
Longitude	72°	38'	54"

Transmitter: Mt. Tom, Holyoke, MA.

Satellite Earth Station: Collins, 10-meter.

News Service: AP.

Began Operation: September 26, 1971.

Represented (legal): Covington & Burling.

Personnel:

JIM LEWIS, general manager.
BILL MONKS, business manager.
MARK ERSTLING, broadcast manager.
JEAN BOYD, public information director.
LIDELE MALLOY, development director.
RAY MILLER, chief engineer.

MICHIGAN

WCML-TV

Alpena
Ch. 6

Licensee: Central Michigan University, Broomfield Rd., Mount Pleasant, MI 48859.

Studio: See WCMU-TV, Mount Pleasant.

Technical Facilities: Channel No. 6 (82-88 MHz). Authorized power: 100-kw visual, 15.1-kw aural. Antenna: 1470-ft. above av. terrain, 1345-ft. above ground, 2045-ft. above sea level.

Latitude	45°	08'	17"
Longitude	84°	09'	44"

Transmitter: State Rte. 33, 9-mi. N of Atlanta, MI.

Satellite Earth Stations: Scientific-Atlanta & Rockwell receivers.

News Service: INN.

Ownership: State institution.

Began Operation: November 21, 1975.

FM Affiliate: WCML-FM, 100-kw, 91.7 MHz (No. 219) 1000-ft.

Represented (legal): Dow, Lohnes & Albertson.

Represented (engineering): John F. X. Browne & Associates.

Personnel: See WCMU-TV, Mount Pleasant, MI.

WCMV

Cadillac
Ch. 27

Grantee: Central Michigan University, Broomfield Rd., Mount Pleasant, MI 48859.

Studio: See WCMU-TV, Mt. Pleasant.

Telephone: 517-774-3105.

Technical Facilities: Channel No. 27 (548-554 MHz). Authorized power: 274.2-kw max. visual, 27.42-kw max. aural. Antenna: 587-ft. above av. terrain, 303-ft. above ground, 2005-ft. above sea level.

Latitude	44°	08'	22"
Longitude	85°	20'	28"

Transmitter: 3.3-mi. N of Dighton on right side of road.

Satellite Earth Stations: Scientific-Atlanta & Rockwell receivers.

News Service: INN.

Ownership: State institution.

Began Operation: September 7, 1984.

Represented (legal): Dow, Lohnes & Albertson.

Represented (engineering): John F. X. Browne & Associates Inc.

Personnel: See WCMU-TV, Mt. Pleasant.

WTVS

Detroit
Ch. 56

Licensee: Detroit Educational Television Foundation Inc., 7441 2nd Blvd., Detroit, MI 48202.

Studio: 7441 Second Blvd., Detroit.

Telephone: 313-873-7200.

Technical Facilities: Channel No. 56 (722-728 MHz). Authorized power: 1850-kw max. visual, 185-kw max. aural. Antenna: 959-ft. above av. terrain, 1053-ft. above ground, 1751-ft. above sea level.

Latitude	42°	29'	01"
Longitude	83°	18'	44"

Transmitter: W. Eleven Mile Rd., Southfield, MI.

Satellite Earth Stations: Transmit/receive; Andrew, 10-meter & 9.3-meter; Andrews, Collins & Scientific-Atlanta receivers.

Ownership: Non-profit corp.

Began Operation: October 3, 1955.

Represented (legal): Schwartz, Woods & Miller.

Personnel:

ROBERT F. LARSON, president & general manager.
DANIEL ALPERT, sr. vice president & asst. general manager.
JEROME K. TRAINOR, vice president, programming & operations.
AGNES B. SCOTT, vice president, special projects.
PAULA SULINSKI, director of communications.
HARVEY OVSHINSKY, director of production.
ROBERT C. SMITH, director of engineering.
DIANE BLISS, director of station development.
BETH KONRAD, vice president, community development.

WILLIAM NEMTIN, director of Canadian operations.
 NANCY EWING, director of finance.
 AL CHAPIN, director of design.
 JO TRAINOR, director of corporate & legal affairs.
 DON SANDBERG, director of administrative services.

WKAR-TV

East Lansing

Ch. 23

Licensee: Board of Trustees, Michigan State University, East Lansing, MI 48824.

Studio: Communication Arts Bldg., East Lansing.

Telephone: 517-355-2300.

Technical Facilities: Channel No. 23 (524-530 MHz). Authorized power: 1238-kw max. & 1100-kw horizontal visual, 247.5-kw max. & 219-kw horizontal aural. Antenna: 975-ft. above av. terrain, 1034-ft. above ground, 1885-ft. above sea level.

Latitude	42°	42'	08"
Longitude	84°	24'	51"

Transmitter: Doble Rd., Okemos.

Satellite Earth Stations: Collins, 10-meter; Collins & Channel Master receivers.

News Service: AP.

Began Operation: January 15, 1954. On March 15, 1959 moved to Ch. 10 sharing time with commercial WILX-TV. Began operation on Ch. 23 September 10, 1972.

AM Affiliate: WKAR, 10-kw, 870 kHz.

FM Affiliate: WKAR-FM, 125-kw, 90.5 MHz (No. 213), 930-ft.

Personnel:

ROBERT D. PAGE, general manager.
 KAY INGRAM, program manager.
 JAMES LAU, operations manager.
 JERRY CARR, film director.
 FRED HENDERSON, chief engineer.

WFUM

Flint

Ch. 28

Licensee: Regents of the University of Michigan, Administration Bldg., University of Michigan, Ann Arbor, MI 48109.

Studio: 1321 E. Court St., Flint.

Telephone: 313-762-3028.

Technical Facilities: Channel No. 28 (554-560 MHz). Authorized power: 2450-kw max. & 776-kw horizontal visual, 368-kw max. & 117-kw horizontal aural. Antenna: 870-ft. above av. terrain, 929-ft. above ground, 1849-ft. above sea level.

Latitude	42°	53'	57"
Longitude	83°	27'	42"

Transmitter: Kipp Rd., near Goodrich.

Multichannel TV Sound: Stereo & separate audio program.

Satellite Earth Station: Collins, 10-meter; Collins receivers.

Ownership: Non-profit, non-stock corp. Board of Regents: Deane Baker, Paul W. Brown, Nellie M. Varner, Sarah G. Power, Thomas A. Roach, James L. Walters, Neal Nielsen, Veronica Latta Smith. Also is licensee of WCBN-FM & WUOM(FM) Ann Arbor; WVGR(FM) Grand Rapids; WFUM(FM) Flint.

Began Operation: August 23, 1980.

Represented (legal): Dow, Lohnes & Albertson.

Represented (engineering): John F. X. Browne & Associates.

Personnel:

GORDON LAWRENCE, station manager.
 JAMES GAVER, program director.
 RAYMOND MILLER, production/operations manager.
 BARBARA GREENE, public information director.
 WAYNE HENDERSON, chief engineer.
 JULIE CUNNINGHAM, development director.

WGVC

Grand Rapids

Ch. 35

Licensee: Grand Valley State College, Allendale, MI 49401.

Studio: 201 Manitou Hall, Grand Valley State College, Allendale, MI 49401.

Telephone: 616-895-3386.

Technical Facilities: Channel No. 35 (596-602 MHz). Authorized power: 1320-kw max. & 1000-kw horizontal visual, 100-kw aural. Antenna: 860-ft. above av. terrain, 855-ft. above ground, 1545-ft. above sea level.

Latitude	42°	57'	35"
Longitude	85°	53'	45"

Transmitter: Pierce Rd. at 48th Ave., Allendale.

Satellite Earth Station: Collins, 10-meter; Collins, Rockwell & Scientific-Atlanta receivers.

Ownership: State institution. Maxine Swanson, chmn.; Arend D. Lubbers, pres.; Ron Van Steeland, v.p.

Began Operation: December 17, 1972.

Represented (legal): Cohn & Marks.

Personnel:

GEORGE LOTT JR., general manager.
 DAVE WISWELL, chief engineer.
 CHARLES FURMAN, program manager.
 DAVID FANT, production/operations manager.
 PHIL FLEMING, development manager.

WGVK

Kalamazoo

Ch. 52

Licensee: Grand Valley State College, Allendale, MI 49401.

Studio: See WGVC, Grand Rapids.

Technical Facilities: Channel No. 52 (698-704 MHz). Authorized power: 44.36-kw max. visual, 4.436-kw aural. Antenna: 414-ft. above av. terrain, 299-ft. above ground, 1279-ft. above sea level.

Latitude	42°	18'	24"
Longitude	85°	39'	26"

Transmitter: NW of Drake Rd. & Michigan Rte. 43, near Westwood.

Ownership: See WGVC, Grand Rapids, MI.

Began Operation: October 1, 1984.

Personnel: See WGVC, Grand Rapids, MI.

WCMW

Manistee

Ch. 21

Licensee: Central Michigan University, Mount Pleasant, MI 48859.

Studio: See WCMU-TV, Mount Pleasant.

Telephone: 517-774-3105.

Technical Facilities: Channel No. 21 (512-518 MHz). Authorized power: 224.4-kw max. visual, 22.44-kw max. aural. Antenna: 340-ft. above av. terrain, 298-ft. above ground, 1018-ft. above sea level.

Latitude	44°	03'	57"
Longitude	86°	19'	58"

Transmitter: 3-mi. W of Rte. 31, 12.5-mi. S of Manistee.

News Service: INN.

Ownership: State institution.

Began Operation: September 7, 1984.

Represented (legal): Dow, Lohnes & Albertson.

Represented (engineering): John F. X. Browne & Associates Inc.

Personnel: See WCMU-TV, Mount Pleasant, MI.

Public/ETV Stations

WNMU-TV

Marquette

Ch. 13

Licensee: Board of Control of Northern Michigan University, Marquette, MI 49855.

Studio: Learning Resources Bldg., Northern Michigan U.

Telephone: 906-227-1300.

Technical Facilities: Channel No. 13 (210-216 MHz). Authorized power: 316-kw visual, 63.1-kw aural. Antenna: 1090-ft. above av. terrain, 1101-ft. above ground, 2601-ft. above sea level.

Latitude	46°	21'	09"
Longitude	87°	51'	32"

Transmitter: 6.7-mi. from Republic, MI.

Satellite Earth Station: Collins, 10-meter; Scientific-Atlanta & Rockwell receivers.

News Service: UPI.

Ownership: Northern Michigan University.

Began Operation: December 28, 1972.

FM Affiliate: WNMU-FM, 100-kw, 90.1 MHz (No. 211), 1000-ft.

Represented (legal): Cohn & Marks.

Personnel:

SCOTT K. SEAMAN, gen. mgr. & director of Learning Resources.
BRUCE S. TURNER, station manager.
EARL J. LITTECH, chief engineer.

WCMU-TV

Mount Pleasant

Ch. 14

Licensee: Central Michigan University, Mount Pleasant, MI 48859.

Studio: Broomfield Rd., Mount Pleasant.

Telephone: 517-774-3105.

Technical Facilities: Channel No. 14 (470-476 MHz). Authorized power: 204-kw max. & 200-kw horizontal visual, 40-kw horizontal aural. Antenna: 530-ft. above av. terrain, 547-ft. above ground, 1344-ft. above sea level.

Latitude	43°	34'	24"
Longitude	84°	46'	21"

Transmitter: 0.4-mi. W of Blue Grass Rd. & old U.S. Rte. 27.

Satellite Earth Stations: Collins, 10-meter; Scientific-Atlanta & Rockwell receivers.

News Service: INN.

Ownership: State institution.

Began Operation: March 29, 1967.

FM Affiliate: WCMU-FM, 100-kw, 89.5 MHz (No. 208), 420-ft.

Represented (legal): Dow, Lohnes & Albertson.

Represented (engineering): John F. X. Browne & Associates Inc.

Personnel:

WILLIAM J. GRIGALIUNAS, director of public broadcasting.
THOMAS ENDRES, asst. to director of public broadcasting.
MONTE HIGGINS, station manager.
RICK SCHUDISKE, program director.
RANDY KAPENGA, director, technical services.

WUCM-TV

University Center (Bay City)

Ch. 19

Licensee: Delta College, University Center (Bay City), MI 48710.

Studio: Delta Road, University Center.

Telephone: 517-686-9000.

Technical Facilities: Channel No. 19 (500-506 MHz). Authorized power: 1290-kw max. & 1070-kw horizontal visual, 129-kw max. & 107-kw horizontal aural. Antenna: 460-ft. above av. terrain, 496-ft. above ground, 1101-ft. above sea level.

Latitude	43°	33'	42.7"
Longitude	83°	58'	53.7"

Transmitter: 0.8-mi. NNW of Delta Rd. & Four Mile Rd. Intersection.

Satellite Earth Station: Collins, 10-meter; Rockwell receivers.

News Service: PBS.

Ownership: Delta College is a community college with a directing board of trustees. Donald J. Carlyon, president.

Began Operation: October 12, 1964.

Represented (legal): Cohn & Marks.

Personnel:

WILLIAM J. BALLARD, station manager.
RAYMOND A. WOODS, chief engineer & asst. station manager.
THOMAS E. HASKELL, program director.
GUY E. SERUMGARD, operations manager.

MINNESOTA

KWCM-TV

Appleton

Ch. 10

Licensee: West Central Minnesota ETV Co., 25 S. Miles St., Appleton, MN 56208.

Studio: 25 S. Miles St., Appleton.

Telephone: 612-289-2622.

Technical Facilities: Channel No. 10 (192-198 MHz). Authorized power: 316-kw visual, 31.6-kw aural. Antenna: 1200-ft. above av. terrain, 1284-ft. above ground, 2284-ft. above sea level.

Latitude	45°	10'	03"
Longitude	96°	00'	02"

Transmitter: 2.8-mi. S of Appleton.

Satellite Earth Station: Collins, 10-meter; Collins receivers.

Ownership: West Central Minnesota ETV Co., non-profit. Roy Larson, chmn.

Began Operation: January 21, 1966.

Personnel:

ANSEL DOLL, manager.
ROGER ROOT, station manager.
JOHN GRIER, resident engineer.
JUDY PFAFF, program director.
JONATHAN HEGLAND, production manager.
CINDY PANSCH, public relations manager.

KSMQ-TV

Austin

Ch. 15

Licensee: Independent School District 492, 1900 8th Ave. NW, Austin, MN 55912.

Studio & Transmitter: 1900 8th Ave. NW, Austin.

Telephone: 507-433-0678.

Technical Facilities: Channel No. 15 (476-482 MHz). Authorized power: 1215.24-kw max. visual, 121.8-kw max. aural. Antenna: 380-ft. above av. terrain, 448-ft. above ground, 1649-ft. above sea level.

Latitude	43°	40'	34"
Longitude	93°	00'	09"

Satellite Earth Station: Collins, 10-meter; Collins receivers.

News Service: AP.

Ownership: Independent School District 492.

Began Operation: October 17, 1972.

Represented (legal): Cohn & Marks.

Represented (engineering): Jansky & Bailey.

Personnel :
 BARRY G. BAKER, general manager.
 MARK GODDARD, program director.
 PAULETTE CAREW, traffic coordinator.
 VIRGINIA HOLDER, director of development.
 CARL NATONE, director of broadcast/engineering.

KAWE

Bemidji

Ch. 9

Grantee: Northern Minnesota Public TV Inc., Box 9, Bemidji State University, Bemidji, MN 56601.

Studio: Deputy Hall, Bemidji State University, Bemidji, MN 56601.

Telephone: 218-751-3407.

Technical Facilities: Channel No. 9 (186-192 MHz). Authorized power: 316-kw visual, 30.2-kw aural. Antenna: 1080-ft. above av. terrain, 1078-ft. above ground, 2498-ft. above sea level.

Latitude	47°	42'	03"
Longitude	94°	29'	15"

Transmitter: 2.75-mi. SE of Blackduck.

Satellite Earth Station: Andrew, 10-meter; Andrew receivers.

Began Operation: June 1, 1980.

Represented (legal): Dow, Lohnes & Albertson.

Personnel :
 PAUL STANKAVICH, general manager.
 BILL SANFORD, director of engineering.

WDSE-TV

Duluth-Superior, WI.

Ch. 8

Licensee: Duluth-Superior Area Educational TV Corp., 1202 E. University Circle, Duluth, MN 55811.

Studio: 1202 E. University Circle, Duluth.

Telephone: 218-724-8567.

Technical Facilities: Channel No. 8 (180-186 MHz). Authorized power: 316-kw visual, 31.6-kw aural. Antenna: 954-ft. above av. terrain, 784-ft. above ground, 2049-ft. above sea level.

Latitude	46°	47'	31"
Longitude	92°	07'	21"

Transmitter: 1524 Orange St., Duluth, MN.

Satellite Earth Station: Collins, 10-meter; Collins receivers.

Ownership: Non-profit corporation. David Dingeman, pres.; Edward Blanck Jr., v.p.; Hazel Hanson, secy.; Dr. Arthur C. Josephs, treas.

Began Operation: September 1, 1964.

Personnel:
 GEORGE C. JAUSS, general manager.
 RONALD F. ANDERSON, program director.

KTCA-TV

St. Paul-Minneapolis

Ch. 2

Licensee: Twin Cities Public Television Inc., St. Paul, MN 55108.

Studio: 1640 Como Ave., St. Paul, MN 55108.

Telephone: 612-646-4611.

Technical Facilities: Channel No. 2 (54-60 MHz). Authorized power: 100-kw visual, 20-kw aural. Antenna: 1310-ft. above av. terrain, 1475-ft. above ground, 2375-ft. above sea level.

Latitude	45°	03'	29.5"
----------	-----	-----	-------

Longitude 93° 07' 27.0"

Transmitter: Gramsie Rd., 0.4-mi. E of Victoria St., Shoreview.

Satellite Earth Station: Collins, 10-meter; Collins, Gardner & Scientific-Atlanta receivers.

Ownership: Non-profit organization. Officers: Priscilla P. Goldstein, chmn.; Joe E. Chenoweth, vice chmn.; Douglas Leatherdale, secy.; Donald Koessel, treas. Also owns and operates KTCI-TV, St. Paul.

Began Operation: September 3, 1957.

Personnel :
 RICHARD O. MOORE, president & general manager.
 JAMES E. CARUFEL, senior v.p. & chief financial officer.
 JAMES RUSSELL, senior v.p. & station director.

KTCI-TV

St. Paul-Minneapolis

Ch. 17

Licensee: Twin Cities Public Television Inc.

Technical Facilities: Channel No. 17 (488-494 MHz). Authorized power: 1000-kw max. visual, 200-kw max. aural. Antenna: 1298-ft. above av. terrain, 1471-ft. above ground, 2210-ft. above sea level.

Latitude	45°	03'	29.5"
Longitude	93°	07'	27"

Transmitter: 540 Gramsie Rd., Shoreview.

Began Operation: May 4, 1965.

Personnel: See KTCA-TV, St. Paul-Minneapolis.

MISSISSIPPI

WMAH-TV

Biloxi

Ch. 19

Licensee: Mississippi Authority for ETV, Box 1101, Jackson, MS 39215-1101.

Studio: See WMAA, Jackson.

Technical Facilities: Channel No. 19 (500-506 MHz). Authorized power: 1480-kw max. & 631-kw horizontal visual, 138.8-kw aural. Antenna: Directional, 1560-ft. above av. terrain, 1539-ft. above ground, 1719-ft. above sea level.

Latitude	30°	45'	14"
Longitude	88°	56'	44"

Transmitter: 12-mi. ENE of McHenry.

Began Operation: January 14, 1972.

Personnel: See WMAA-TV, Jackson.

WMAE-TV

Booneville

Ch. 12

Licensee: Mississippi Authority for ETV.

Technical Facilities: Channel No. 12 (204-210 MHz). Authorized power: 44.7-kw visual, 9.83-kw aural. Antenna: Directional, 750-ft. above av. terrain, 578-ft. above ground, 1307-ft. above sea level.

Latitude	34°	40'	00"
Longitude	88°	45'	05"

Transmitter: 10.5-mi. W of Booneville.

Began Operation: August 11, 1974.

Personnel: See WMAA-TV, Jackson.

Public/ETV Stations

WMAU-TV

Bude

Ch. 17

Licensee: Mississippi Authority for ETV.

Technical Facilities: Channel No. 17 (488-494 MHz). Authorized power: 550-kw visual, 121-kw aural. Antenna: 1120-ft. above av. terrain, 1066-ft. above ground, 1546-ft. above sea level.

Latitude	31°	22'	19"
Longitude	90°	45'	05"

Transmitter: 8-mi. SE of Bude.

Began Operation: January 14, 1972.

Personnel: See WMAA-TV, Jackson.

WMAO-TV

Greenwood

Ch. 23

Licensee: Mississippi Authority for ETV.

Technical Facilities: Channel No. 23 (524-530 MHz). Authorized power: 537-kw visual, 118.14-kw aural. Antenna: 1040-ft. above av. terrain, 1062-ft. above ground, 1177-ft. above sea level.

Latitude	33°	22'	34.2"
Longitude	90°	32'	31.5"

Transmitter: 3.2-mi. ENE of Inverness.

Began Operation: September 15, 1972.

Personnel: See WMAA-TV, Jackson.

WMAA-TV

Jackson

Ch. 29

Licensee: Mississippi Authority for ETV, Box 1101, Jackson, MS 39215-1101.

Studio: 3825 Ridgewood Rd., Jackson, MS 39211.

Telephone: 601-982-6565.

Technical Facilities: Channel No. 29 (560-566 MHz). Authorized power: 452-kw max. & 307-kw horizontal visual, 67.5-kw horizontal aural. Antenna: 1958.5-ft. above av. terrain, 1850-ft. above ground, 2270-ft. above sea level.

Latitude	32°	12'	46"
Longitude	90°	22'	54"

Transmitter: 4-mi. SE of Raymond.

Satellite Earth Station: Collins, 10-meter: Collins receivers.

Ownership: Mississippi Authority for Educational Television. Also owns WMAH-TV, Biloxi; WMAE-TV, Booneville; WMAU-TV, Bude; WMAO-TV, Greenwood; WMAW-TV, Meridian; WMAB-TV, Mississippi State; WMAV-TV, Oxford, MS.

Began Operation: February 1, 1970.

Represented (legal): Schwartz, Woods & Miller.

Represented (engineering): Kessler & Gehman Associates.

Personnel:

FORREST L. MORRIS, executive director.
JEANNINE FULMER, director of programming.
DAVIO J. WILSON, director of engineering.
LAWRENCE HOLDEN, director of production.

WMAW-TV

Meridian

Ch. 14

Licensee: Mississippi Authority for ETV.

Technical Facilities: Channel No. 14 (470-476 MHz). Authorized power: 550-kw visual, 121-kw aural. Antenna: 1210-ft. above av. terrain, 1068-ft. above ground, 1698-ft. above sea level.

Latitude	32°	08'	18"
Longitude	89°	05'	36"

Transmitter: 5.5-mi. W of Rose Hill.

Began Operation: January 14, 1972.

Personnel: See WMAA-TV, Jackson.

WMAB-TV

Mississippi State

Ch. 2

Licensee: Mississippi Authority for ETV.

Technical Facilities: Channel No. 2 (54-60 MHz). Authorized power: 100-kw visual, 22-kw aural. Antenna: 1250-ft. above av. terrain, 1091-ft. above ground, 1769-ft. above sea level.

Latitude	33°	21'	07"
Longitude	89°	08'	56"

Transmitter: 2.75-mi. NNE of Ackerman, MS.

Began Operation: July 4, 1971.

Personnel: See WMAA-TV, Jackson.

WMAV-TV

Oxford

Ch. 18

Licensee: Mississippi Authority for ETV.

Technical Facilities: Channel No. 18 (494-500 MHz). Authorized power: 1096-kw max. & 347-kw horizontal visual, 76.34-kw aural. Antenna: Directional, 1389-ft. above av. terrain, 1304-ft. above ground, 1767-ft. above sea level.

Latitude	34°	17'	26"
Longitude	89°	42'	24"

Transmitter: 12-mi. WSW of Oxford.

Began Operation: May 19, 1972.

Personnel: See WMAA-TV, Jackson.

MISSOURI

KOMU-TV

Columbia

Ch. 8

Licensee: Curators of the University of Missouri.

OPERATING COMMERCIALY

(FOR COMPLETE DATA, SEE U.S. TV STATION SECTION)

KCPT

Kansas City

Ch. 19

Licensee: Public TV 19 Inc., 125 E. 31st St., Kansas City, MO 64108.

Studio: 125 E. 31st St., Kansas City, MO 64108.

Telephone: 816-756-3580.

Technical Facilities: Channel No. 19 (500-506 MHz). Authorized power: 646-kw visual, 64.6-kw aural. Antenna: 1170-ft. above av. terrain, 1225-ft. above ground, 2049-ft. above sea level.

Latitude	39°	04'	59"
Longitude	94°	28'	49"

Holds CP for change to 1040-kw visual, 104-kw aural, 1170-ft. above av. terrain, 1222-ft. above ground, 2049-ft. above sea level. BPET-800724KE.

Transmitter: 2100 Stark St., Kansas City.

Satellite Earth Stations: Collins, 10-meter.

Ownership: Non-profit corp. Gad C. Smith, chmn.; Robert F. Fuzy, pres.; Robert Hagans, vice chmn.; Barton L. Hakan, secy.; Bill Paterson, treas.

Began Operation: March 22, 1961 as KCSO-TV. Transferred to present owner December 1971.

Represented (legal): Dow, Lohnes & Albertson.

Personnel:

ROBERT F. FUZY, general manager.
JOHN M. LONG, chief engineer.
PAUL FRANCIS, director of public information.
DIANA MANSELL, business manager.
DAVID WELSH, program manager.

KETC

St. Louis

Ch. 9

Licensee: St. Louis Regional Educational & Public Television Commission, 6996 Millbrook Blvd., St. Louis, MO 63130.

Studio: 6996 Millbrook Blvd.

Telephone: 314-725-2460.

Technical Facilities: Channel No. 9 (186-192 MHz). Authorized power: 295-kw visual, 29.5-kw aural. Antenna: 1078-ft. above av. terrain, 1073-ft. above ground, 1648-ft. above sea level.

Latitude	38°	28'	56"
Longitude	90°	23'	53"

Transmitter: Hageman & Butler Hill Rd.

Satellite Earth Station: Collins, 10-meter; Collins receivers.

Ownership: Commission officers: Andrew Baur, chmn.; Gretta Forrester, vice chmn.; H. Parker Smith, secy.; Don Kiernan, treas.

Began Operation: September 20, 1954.

Represented (legal): Dow, Lohnes & Albertson.

Personnel:

MICHAEL HARDGROVE, president & general manager.
ANDREW R. McMASTER, v.p., finance & administration.
DOUGLAS G. LEONARD, director of broadcasting.
TED GARCIA, director of operations.
BILL JACKSON, director of corporate development.
DAVID SANDERS, production manager.
CATHY LEVIN, advertising & promotion manager.
TOM McSORLEY, marketing manager.

KMOS-TV

Sedalia-Warrensburg

Ch. 6

Licensee: Central Missouri State University, Warrensburg, MO 64093.

Studio: Martin Bldg., Central Missouri State University campus, Warrensburg.

Telephone: 816-429-4155.

Technical Facilities: Channel No. 6 (82-88 MHz). Authorized power: 100-kw max. & 97.7-kw horizontal visual, 19.5-kw horizontal aural. Antenna: 770-ft. above av. terrain, 797-ft. above ground, 1627-ft. above sea level.

Latitude	38°	44'	47"
Longitude	93°	16'	30"

Transmitter: 2.4-mi. NW of Sedalia.

Satellite Earth Station: Collins, 10-meter; Collins receivers.

Ownership: Central Missouri State University Board of Regents. Officers: Virginia Swearingen, pres.; Edna Mae Whitsitt, v.p.; Dr. A. L. Folkner, secy.

Began Operation: July 8, 1954 as commercial station. Sale to Jefferson Television Co. (KRCG, Jefferson City) approved by FCC July 26, 1961. Sale to Cook Paint & Varnish Co. by Milton J. Hinieln and associates approved by FCC December 23, 1958 (*Television Digest*, Vol. 14:50). For sale to Mid-America TV by Jefferson Television, see KRCG, Jefferson City, MO. Sale to present owner approved by FCC June 28, 1978.

FM Affiliate: KCMW-FM, 100-kw, 90.9 MHz (Ch. 215), 410-ft.

Represented (legal): Fisher, Wayland, Cooper & Leader.

Personnel:

JOHN BRADLEY, general manager.
GREG CARLILE, program director.
DAN DAVIS, chief engineer.
RICHARD HARLAN, producer.
FRED HUNT, operations coordinator.
MICHAEL O'KEEFE, traffic coordinator.

KOZK

Springfield

Ch. 21

Licensee: Ozark Public Telecommunications, M.P.O. Box 21, Springfield, MO 65801.

Studio: 1101 N. Summit.

Telephone: 417-865-2100.

Technical Facilities: Channel No. 21 (512-518 MHz). Authorized power: 1410-kw max. & 537-kw horizontal visual, 141-kw max. & 53.7-kw horizontal aural. Antenna: 1790-ft. above av. terrain, 1665-ft. above ground, 3574-ft. above sea level.

Latitude	37°	13'	08"
Longitude	92°	56'	56"

Transmitter: State Hwy. FF, near Fordland.

Satellite Earth Station: Collins, 10-meter.

Ownership: Non-profit corp.

Began Operation: January 20, 1975.

Represented (legal): Dow, Lohnes & Albertson.

Personnel:

ART LUEBKE, executive director & general manager.
WILLIAM ELLIS, director of engineering.
LARRY DYER, program director.

MONTANA

KUSM

Bozeman

Ch. 9

Grantee: Montana State U., President's office, Bozeman, MT 59715.

Studio: Visual Communications Bldg., Montana State U., Bozeman, MT 59717.

Telephone: 406-994-2341.

Technical Facilities: Channel No. 9 (186-192 MHz). Authorized power: 0.305-kw visual, 0.0305-kw aural. Antenna: Minus 340-ft. above av. terrain, 141-ft. above ground, 5009-ft. above sea level.

Latitude	45°	40'	00"
Longitude	111°	03'	10"

Transmitter: Hedges Hall South, MSU campus.

Satellite Earth Stations: M/A-Com & Scientific-Atlanta receivers.

Ownership: State institution. William J. Tietz, pres.; Stuart E. Knapp, John J. Jutila & Carl Hoffman, v.p.s.; James Pickett, dlr. of administration.

Represented (engineering): Thomas W. Jenkins.

Began Operation: October 1, 1984.

Personnel:

JACK HYYPPA, director of operations.
TOM JENKINS, chief engineer.

Public/ETV Stations

NEBRASKA

KTNE-TV

Alliance

Ch. 13

(Satellite of separately-owned KUON-TV, Lincoln, NE)

Licensee: Nebraska Educational Telecommunications Commission, Box 83111, Lincoln, NE 68501.

Telephones: 308-262-1138 (Transmitter); 402-472-3611 (Commission Office).

Technical Facilities: Channel No. 13 (210-216 MHz). Authorized power: 316-kw visual, 31.6-kw aural. Antenna: 1542-ft. above av. terrain, 1499-ft. above ground, 5749-ft. above sea level.

Latitude	41°	50'	24"
Longitude	103°	03'	18"

Transmitter: 4.5-mi. ESE of Angora, NE.

Ownership: See KLNE-TV, Lexington, NE.

Began Operation: September 7, 1966.

Represented (legal): Dow, Lohnes & Albertson.

Personnel: See KUON-TV, Lincoln.
WILLIAM CLARK, transmitter supervisor.

KMNE-TV

Bassett

Ch. 7

(Satellite of separately-owned KUON-TV, Lincoln, NE)

Licensee: Nebraska Educational Telecommunications Commission.

Telephones: 402-684-3850 (Transmitter); 402-472-3611 (Commission Office).

Technical Facilities: Channel No. 7 (174-180 MHz). Authorized power: 316-kw visual, 31.6-kw aural. Antenna: 1484-ft. above av. terrain, 1524-ft. above ground, 4049-ft. above sea level.

Latitude	42°	20'	17.4"
Longitude	99°	29'	17.7"

Transmitter: 17-mi. SSE of Bassett.

Ownership: See KLNE-TV, Lexington, NE.

Began Operation: September 1, 1967.

Personnel: See KUON-TV, Lincoln.
RICHARD NELSON, transmitter supervisor.

KHNE-TV

Hastings

Ch. 29

(Satellite of separately-owned KUON-TV, Lincoln, NE)

Licensee: Nebraska Educational Telecommunications Commission.

Telephones: 402-694-3970 (Transmitter); 402-472-3611 (Commission Office).

Technical Facilities: Channel No. 29 (560-566 MHz). Authorized power: 1568-kw max. visual, 156.8-kw aural. Antenna: 1216-ft. above av. terrain, 1238-ft. above ground, 3049-ft. above sea level.

Latitude	40°	46'	16.5"
Longitude	98°	05'	21.9"

Transmitter: 3.5-mi. E of Giltner, NE.

Ownership: See KLNE-TV, Lexington, NE.

Began Operation: November 18, 1968.

Personnel: See KUON-TV, Lincoln.
EUGENE SEIER, transmitter supervisor.

KLNE-TV

Lexington

Ch. 3

(Satellite of separately-owned KUON-TV, Lincoln, NE)

Licensee: Nebraska Educational Telecommunications Commission, Box 83111, Lincoln, NE 68501.

Telephones: 308-337-2311 (Transmitter); 402-472-3611 (Commission Office).

Technical Facilities: Channel No. 3 (60-66 MHz). Authorized power: 100-kw visual, 10-kw aural. Antenna: 1062-ft. above av. terrain, 1065-ft. above ground, 3449-ft. above sea level.

Latitude	40°	23'	05"
Longitude	99°	27'	30"

Transmitter: 6-mi. SW of Holdrege, NE, on U.S. Rte. 6.

Ownership: Operated by state commission; NETC is an agency of the State of Nebraska which operates satellites KTNE-TV, Alliance; KMNE-TV, Bassett; KHNE-TV, Hastings; KRNE-TV, Merriman; KXNE-TV, Norfolk; KPNE-TV, North Platte; KYNE-TV, Omaha, all NE.

Began Operation: September 6, 1965.

Personnel: See KUON-TV, Lincoln.
ROBERT SANDER, transmitter supervisor.

KUON-TV

Lincoln

Ch. 12

Licensee: University of Nebraska, Box 83111, Lincoln, NE 68501.

Studio: 1800 N. 33rd, Lincoln.

Telephone: 402-472-3611.

Technical Facilities: Channel No. 12 (204-210 MHz). Authorized power: 316-kw visual, 31.6-kw aural. Antenna: 825-ft. above av. terrain, 874-ft. above ground, 2049-ft. above sea level.

Latitude	41°	08'	18.1"
Longitude	96°	27'	19.2"

Transmitter: 1.25-mi. W, 3-mi. N of Memphis, NE.

Satellite Earth Stations: Transmit/receive; Collins & Varian, 10-meter; Collins & Scientific-Atlanta receivers.

Ownership: University of Nebraska. KUON-TV is repeated by the separately-owned stations licensed to the Nebraska Educational Telecommunications Commission.

Began Operation: November 1, 1954.

FM Affiliate: KRNU, 0.01-kw, 90.3 MHz (No. 212).

Represented (legal): Dow, Lohnes & Albertson; Cilne, Williams, Wright & Johnson, Lincoln.

Personnel:

JACK McBRIDE, general manager.
JOHN C. WHITE, asst. general manager, programming & production.
PAUL FEW, asst. general manager, administration.
WILLIAM R. RAMSAY, dir., engineering & technical services.
LARRY EVANS, asst. director of engineering-transmission.
RUSS GOYETTE, asst. director of engineering-production.
LA MOINE CACEK, distribution specialist.
RICHARD H. RUSSELL, production & operations manager.
RICHARD WULFF, transmitter supervisor.
SANDRA ROONEY, information director.

KRNE-TV

Merriman

Ch. 12

(Satellite of separately-owned KUON-TV, Lincoln, NE)

Licensee: Nebraska Educational Telecommunications Commission.

Studio: KTNE-TV transmitter site, Star Rte., Angora, NE 69331.

Telephones: 308-684-3300 (Transmitter); 402-472-3611 (Commission Office).

Technical Facilities: Channel No. 12 (204-210 MHz). Authorized power: 316-kw visual, 31.6-kw aural. Antenna: 1066-ft. above av. terrain, 1029-ft. above ground, 4567-ft. above sea level.

Latitude	42°	40'	37.9"
Longitude	101°	42'	35.5"

Transmitter: 17-mi. S of Merriman.

Ownership: See KLNE-TV, Lexington.

Began Operation: December 9, 1968.

Personnel: See KUON-TV, Lincoln.
HAL WEAKLY, transmitter supervisor.

KXNE-TV

Norfolk

Ch. 19

(Satellite of separately-owned KUON-TV, Lincoln, NE)

Licensee: Nebraska Educational Telecommunications Commission.

Telephones: 402-585-4537 (Transmitter); 402-472-3611 (Commission Office).

Technical Facilities: Channel No. 19 (500-506 MHz). Authorized power: 1270-kw visual, 127-kw aural. Antenna: 1042-ft. above av. terrain, 1069-ft. above ground, 2849-ft. above sea level.

Latitude	42°	14'	15"
Longitude	97°	16'	41"

Transmitter: 13-mi. NE on Hwy. 98, near Carroll, NE.

Ownership: See KLNE-TV, Lexington.

Began Operation: November 10, 1967.

Personnel: See KUON-TV, Lincoln.
TOM GUILLIAM, transmitter supervisor.

KPNE-TV

North Platte

Ch. 9

(Satellite of separately-owned KUON-TV, Lincoln, NE)

Licensee: Nebraska Educational Telecommunications Commission.

Telephones: 308-386-4415 (Transmitter); 402-472-3611 (Commission Office).

Technical Facilities: Channel No. 9 (186-192 MHz). Authorized power: 316-kw visual, 31.6-kw aural. Antenna: 1020-ft. above av. terrain, 1006-ft. above ground, 4216-ft. above sea level.

Latitude	41°	01'	16.3"
Longitude	101°	09'	09.8"

Transmitter: Rte. 25, 11-mi. S of Sutherland, NE.

Ownership: See KLNE-TV, Lexington, NE.

Began Operation: September 12, 1966.

Personnel: See KUON-TV, Lincoln.
ROBERT OLSON, transmitter supervisor.

KYNE-TV

Omaha

Ch. 26

Licensee: Nebraska Educational Telecommunications Commission.

Studio & Transmitter: U. of Nebraska at Omaha campus, Omaha, NE.

Telephone: 402-554-2516 (Studio); 402-472-3611 (Commission Office).

Technical Facilities: Channel No. 26 (542-548 MHz). Authorized power: 520.36-kw visual, 52.04-kw aural. Antenna: 425-ft. above av. terrain, 395-ft. above ground, 1546-ft. above sea level.

Latitude	41°	15'	28"
Longitude	96°	00'	32"

Ownership: See KLNE-TV, Lexington.

Began Operation: October 19, 1965.

1986 Edition

Personnel: See KUON-TV, Lincoln.
JAMES LORD, transmitter supervisor.

NEVADA

KL VX

Las Vegas

Ch. 10

Licensee: Clark County School District, 2832 E. Flamingo Rd., Las Vegas.

Studio: 4210 Channel 10 Dr., Las Vegas, NV 89119.

Telephone: 702-737-1010.

Technical Facilities: Channel No. 10 (192-198 MHz). Authorized power: 294-kw visual, 35.5-kw aural. Antenna: 1220-ft. above av. terrain, 176-ft. above ground, 3526-ft. above sea level.

Latitude	36°	00'	28"
Longitude	115°	00'	22"

Transmitter: 2-mi. SW of Henderson, NV.

Satellite Earth Stations: Collins, 10-meter; Collins receivers.

Ownership: Clark County School District. Officers: Dan Goldfarb, pres.; Pat Bendorf, v.p.

Began Operation: March 25, 1968.

Represented (legal): McKenna, Wilkinson & Kittner.

Represented (engineering): Hammett & Edson Inc.

Personnel:

JOHN K. HILL, general manager.
LARRY CIECALONE, production/operations supervisor.
RUTH UHLS, program/promotion supervisor.
MARTIN VODOVOZ, engineering supervisor.
LEE WINSTON, community affairs supervisor.
BEVERLY CARLINO, development supervisor.

KNPB

Reno

Ch. 5

Grantee: Channel 5 Public Broadcasting Inc., Box 8856, Reno, NV 89507.

Phone: 702-784-4555.

Technical Facilities: Channel No. 5 (76-82 MHz). Authorized power: 5.02-kw visual, 1-kw aural. Antenna: 465-ft. above av. terrain, 99-ft. above ground, 5506-ft. above sea level.

Latitude	39°	35'	01"
Longitude	119°	47'	52"

Transmitter: E peak of Red Peak, 4-mi. N of Reno Post Office.

Satellite Earth Station: In operation; Scientific-Atlanta receivers.

Ownership: Non-profit corp.

Began Operation: September 29, 1983.

Personnel:

JAMES R. PAGLIARINI, general manager.

NEW HAMPSHIRE

WENH

Durham

Ch. 11

Licensee: U. of New Hampshire, Box 1100, Durham, NH 03824.

Studio: Memorial Union Bldg., U. of New Hampshire.

Public/ETV Stations

Telephone: 603-862-1047.

Technical Facilities: Channel No. 11 (198-204 MHz). Authorized power: 316-kw visual, 36.1-kw aural. Antenna: 993-ft. above av. terrain, 447-ft. above ground, 1561-ft. above sea level.

Latitude	43°	10'	33"
Longitude	71°	12'	29"

Transmitter: Saddleback Mtn., Deerfield, NH.

Satellite Earth Station: Collins, 10-meter; Collins & Scientific-Atlanta receivers.

News Service: AP.

Ownership: University of New Hampshire. Gordon A. Haaland, pres.

Began Operation: July 6, 1959.

Represented (legal): Schwartz, Woods & Miller.

Personnel:

ARTHUR J. SINGER, general manager.
ALTON S. HOTALING, director of programming.
SAMUEL PRICE, director of production.
JOHN GRAY, director of engineering.
LINDA BURROUGHS, director of development.
ALAN FOSTER, senior producer/director.

WEKW-TV

Keene

Ch. 52

Licensee: U. of New Hampshire, Box 1100, Durham, NH.

Technical Facilities: Channel No. 52 (698-704 MHz). Authorized power: 29-kw visual, 4.19-kw aural. Antenna: 1080-ft. above av. terrain, 500-ft. above ground, 2017-ft. above sea level.

Latitude	43°	02'	00"
Longitude	72°	22'	04"

Transmitter: Derry Hill, 8-mi. NNW of Keene.

Began Operation: May 21, 1968.

Personnel: See WENH, Durham.

WLED-TV

Littleton

Ch. 49

Licensee: U. of New Hampshire, Box 1100, Durham, NH.

Technical Facilities: Channel No. 49 (680-686 MHz). Authorized power: 30.2-kw visual, 4.68-kw aural. Antenna: 1280-ft. above av. terrain, 443-ft. above ground, 2426-ft. above sea level.

Latitude	44°	21'	14"
Longitude	71°	44'	23"

Holds CP for change to 94-kw visual, 9.4-kw aural, 1285-ft. above av. terrain. BPET-830228KL.

Transmitter: 3.8-mi. NE of Littleton-Mann Hill.

Began Operation: February 8, 1968.

Personnel: See WENH, Durham.

NEW JERSEY

WNJS

Camden

Ch. 23

Licensee: New Jersey Public Broadcasting Authority, 1573 Parkside Ave., CN 777, Ewing Twp., Trenton, NJ 08625.

Studio: See WNJT, Trenton.

Telephone: 609-292-5252.

Technical Facilities: Channel No. 23 (524-530 MHz). Authorized power: 2323-kw max. & 813-kw horizontal visual, 361.4-kw max. & 126-kw horizontal aural. Antenna: 890-ft. above av. terrain, 937-ft. above ground, 1049-ft. above sea level.

Latitude	39°	43'	41"
Longitude	74°	50'	39"

Transmitter: Church Ave. N of Chew Rd., Waterford Works, Waterford Twp.

Began Operation: October 23, 1972.

Personnel: See WNJT, Trenton.

WNJM

Montclair

Ch. 50

Licensee: New Jersey Public Broadcasting Authority.

Technical Facilities: Channel No. 50 (686-692 MHz). Authorized power: 2094-kw max. & 882.9-kw horizontal visual, 314-kw max. & 132.4-kw horizontal aural. Antenna: 800-ft. above av. terrain, 656-ft. above ground, 1049-ft. above sea level.

Latitude	40°	51'	53"
Longitude	74°	12'	03"

Transmitter: Montclair State College, Little Falls.

Began Operation: June 2, 1973.

Personnel: See WNJT, Trenton.

WNJB

New Brunswick

Ch. 58

Licensee: New Jersey Public Broadcasting Authority.

Technical Facilities: Channel No. 58 (734-740 MHz). Authorized power: 498.75-kw max. visual, 74.8-kw max. aural. Antenna: 726-ft. above av. terrain, 397-ft. above ground, 923-ft. above sea level.

Latitude	40°	37'	17"
Longitude	74°	30'	15"

Transmitter: S of Mt. Horeb Rd., Warren Twp.

Began Operation: June 2, 1973.

Personnel: See WNJT, Trenton.

WNJT

Trenton

Ch. 52

Licensee: New Jersey Public Broadcasting Authority, 1573 Parkside Ave., CN 777, Ewing Twp., Trenton, NJ 08625.

Studio: 1573 Parkside Ave., CN 777.

Telephone: 609-292-5252.

Technical Facilities: Channel No. 52 (698-704 MHz). Authorized power: 1939-kw max. & 818-kw horizontal visual, 302-kw max. & 127-kw horizontal aural. Antenna: 890-ft. above av. terrain, 990-ft. above ground, 1049-ft. above sea level.

Latitude	40°	17'	00"
Longitude	74°	41'	20"

Transmitter: 3200 Brunswick Pike, Route 1, Lawrence Twp.

Satellite Earth Station: Collins, 10-meter.

News Service: AP.

Ownership: State of New Jersey. Stephen N. Adubato, chairman, New Jersey Public Bcstg. Authority.

Began Operation: April 5, 1971.

Represented (legal): Schwartz, Woods & Miller.

Personnel:

HENDRIX F. C. NIEMANN, executive director.
AL ROSE, director of programming.
GEORGE HOOVER, director of engineering.
WALTER FREAS, director of educational services.
LARRY H. WILL, asst. dir. of engineering.

MARK HELMS, director of news & public affairs.
 STAN FLEMING, physical plant & assets engineer.
 EDWARD HIGGINS, director of community relations.
 PRINCE WOOTEN, EEO officer.
 MARGARET KLINE, director of management & fiscal affairs.
 ART STARKEY, program manager.
 JEFFREY FRIEDMAN, Newark station manager.

NEW MEXICO

KNME-TV

Albuquerque

Ch. 5

Licensee: Regents of University of New Mexico and Board of Education of the City of Albuquerque, NM, 87102.

Studio: 1130 University N.E.

Telephone: 505-277-2121.

Technical Facilities: Channel No. 5 (76-82 MHz). Authorized power: 26.9-kw visual, 3.945-kw aural. Antenna: 4230-ft. above av. terrain, 199-ft. above ground, 10,839-ft. above sea level.

Latitude	35°	12'	44"
Longitude	106°	26'	57"

Transmitter: Sandia Crest, 13-mi. NE of Albuquerque.

Satellite Earth Station: Transmit/receive; Collins, 10-meter; Collins & Scientific-Atlanta receivers.

Ownership: Equally owned by Regents of the University of New Mexico and Board of Education of the City of Albuquerque.

Began Operation: May 1, 1958.

Represented (legal): Dow, Lohnes & Albertson.

Personnel:

JON COOPER, general manager.
 OTIS LESTER, director of engineering.
 ROBERT M. GORDON, director of technical planning.
 MARTHA DAY, development manager.
 RICK JOHNSON, production/operations manager.
 SHIRLEY CASADOS, program manager.

KRWG-TV

Las Cruces

Ch. 22

Licensee: Regents of New Mexico State University, Box TV22, Las Cruces, NM 88003.

Studio: New Mexico State U.

Technical Facilities: Channel No. 22 (518-524 MHz). Authorized power: 1450-kw visual, 145-kw aural. Antenna: 450-ft. above av. terrain, 399-ft. above ground, 4843-ft. above sea level.

Latitude	32°	15'	23.8"
Longitude	106°	58'	33.7"

Transmitter: 0.5-mi. S of U.S. Hwy. 70-80, 12-mi. W of Las Cruces.

Satellite Earth Station: Collins, 10-meter; Collins receivers.

News Service: AP.

Ownership: State institution.

Began Operation: June 29, 1973.

Personnel:

JAMES DRYDEN, general manager.
 JAMES FICKLIN, program manager.
 J. D. JARVIS, production manager.
 JOHN RAMP, chief engineer.
 TOM WEISER, news director.
 GREGORY PETERSEN, promotion director.

KENW

Portales

Ch. 3

Licensee: Regents of Eastern New Mexico University, KENW, Eastern N.M.U., Portales, NM 88130.

Studio: Eastern N.M.U. Campus, Portales, NM 88130.

Telephone: 505-562-2112.

Technical Facilities: Channel No. 3 (60-66 MHz). Authorized power: 100-kw visual, 20-kw aural. Antenna: 1150-ft. above av. terrain, 1083-ft. above ground, 5549-ft. above sea level.

Latitude	33°	33'	18.5"
Longitude	103°	39'	02.7"

Transmitter: Approx. 10-mi. N of Caprock, NM.

Satellite Earth Stations: Collins, 10-meter; Rockwell & Microdyne receivers.

News Services: AP, UPI, Group W Newsfeed, CNN.

Ownership: Eastern New Mexico University, a state institution. Dr. Buck Wilson, chmn.; Dr. Robert L. Matheny, pres.

Began Operation: September 1, 1974.

Personnel:

DUANE W. RYAN, director of broadcasting.
 LARRY AHLSTROM, director of broadcast engineering.
 CLYDE R. POWELL, director of instructional television.
 LEN WALKER, promotion director.
 DON CRISS, community relations & production director.
 GAY KISHI, news director.
 MARY THOMPSON, fundraising director.
 LINDA SINHA, program director.

NEW YORK

WSKG

Binghamton

Ch. 46

Licensee: Southern Tier ETV Association Inc., Box 3000, Binghamton, NY 13902.

Studio: 1168 Conklin Rd., Conklin, NY.

Telephone: 607-754-4777.

Technical Facilities: Channel No. 46 (662-668 MHz). Authorized power: 500-kw visual, 50-kw aural. Antenna: 1230-ft. above av. terrain, 934-ft. above ground, 2559-ft. above sea level.

Latitude	42°	03'	22"
Longitude	75°	56'	33"

Transmitter: Ingraham Hill Rd., Binghamton, NY.

Satellite Earth Station: Andrew, 10-meter; Scientific-Atlanta receivers.

News Service: UPI.

Ownership: Non-profit organization. William B. Moore, chairman.

Began Operation: May 12, 1968.

FM Affiliate: WSKG-FM, 10.23-kw, 89.3 MHz (No. 207), 942-ft.

Represented (legal): Dow, Lohnes & Albertson.

Personnel:

MICHAEL ZIEGLER, president & general manager.
 BOB CHAM, chief engineer.
 MANFRED EDWARDS, director of finance.
 LINDA EBERZ, manager of educational & programming services.
 JUNE SMITH, director of TV broadcasting.
 KAREN RUGG, promotions manager.
 ROBERT ROBINSON, assistant general manager.

Public/ETV Stations

WNED-TV

Buffalo

Ch. 17

Licensee: Western New York Public Broadcasting Association, Box 1263, Buffalo, NY 14240.

Studio: 184 Barton St.

Telephone: 716-881-5000.

Technical Facilities: Channel No. 17 (488-494 MHz). Authorized power: 2355-kw max. & 1778-kw horizontal visual, 235.5-kw max. & 177.8-kw horizontal aural. Antenna: 919-ft. above av. terrain, 945-ft. above ground, 1512-ft. above sea level.

Latitude	43°	01'	02"
Longitude	78°	55'	00"

Requests CP for change to 2500-kw max. visual, 250-kw max. aural, 1076-ft. above av. terrain, 1119-ft. above ground, 1663-ft. above sea level, lat. 43° 01' 48", long. 78° 55' 15"; transmitter to 0.6-mi. NNE of Intersection of Whitehaven & Harvey Rds., Grand Island. BPET-820507KM.

Transmitter: Whitehaven Rd., E of Harvey Rd., Grand Island.

Satellite Earth Station: Collins, 10-meter; Collins receivers.

Ownership: Non-stock educational corp. Sue M. Wardynski, chairman.

Began Operation: March 30, 1959 under STA using facilities of off-air WBUF (Ch. 17) until May 29, 1959. Resumed October 19, 1959.

AM Affiliate: WEBR, 5-kw, 970 kHz.

FM Affiliate: WNED-FM, 105-kw, 94.5 MHz (No. 233), 710-ft.

Represented (legal): Schwartz, Woods & Miller.

Represented (engineering): John F. X. Browne & Associates Inc.

Personnel:

J. MICHAEL COLLINS, president.
 JONATHAN E. HERRINGTON, director of engineering.
 JOHN L. HUTCHINSON, vice president, television.
 ANTHONY P. BUTTINO, v.p., educational services & human resources.
 WILBUR L. GEORGE, production manager.
 NINA M. SEDITA, director of promotion & publicity.
 WILEY HANCE, executive producer.
 C. SCOTT ELLIOTT, vice president, development & publicity.
 MICHAEL G. SUTTON, vice president, finance & business.

WLIW

Garden City

Ch. 21

Licensee: Long Island ETV Council Inc., 1425 Old Country Rd., Plainview, NY 11803.

Studio & Transmitter: Channel 21 Dr., Plainview, NY 11803.

Telephone: 516-454-8866.

Technical Facilities: Channel No. 21 (512-518 MHz). Authorized power: 1150-kw max. & 562-kw horizontal visual, 115-kw horizontal aural. Antenna: 400-ft. above av. terrain, 324-ft. above ground, 560-ft. above sea level.

Latitude	40°	47'	19"
Longitude	73°	27'	09"

Satellite Earth Station: Collins, 10-meter.

News Service: AP.

Ownership: Non-profit educational corp. chartered by Board of Regents.

Began Operation: January 14, 1969.

Represented (legal): Schwartz, Woods & Miller.

Represented (engineering): Aster Associates.

Personnel:

SAMUEL J. FRANCIS, president & general manager.
 HOWARD LOWE, director of broadcasting.

A-1140

WNET

New York-Newark

Ch. 13

Licensee: Educational Bcstg. Corp., 356 West 58th St., New York, NY 10019.

Office: 356 W. 58th St., New York, NY 10019.

Telephone: 212-560-2000.

Studios: 356 W. 58th St., New York, NY; Gateway One, 745 Raymond Plaza West, Newark, NJ 07102.

Technical Facilities: Channel No. 13 (210-216 MHz). Authorized power: 58.9-kw max. & 42.7-kw horizontal visual, 7.94-kw aural. Antenna: 1637-ft. above av. terrain, 1726-ft. above ground, 1738-ft. above sea level.

Latitude	40°	42'	43"
Longitude	74°	00'	49"

Transmitter: World Trade Center.

Satellite Earth Station: Collins, 10-meter.

News Services: AP, UPI, Reuters.

Ownership: Educational Bcstg. Corp. William Ellinghaus, chairman of board.

Began Operation: September 16, 1962.

Personnel:

JOHN JAY ISELIN, president.
 STEPHEN SALYER, vice president, education division.
 HUDSON STODDARD, vice president, development.
 HUGH PRICE, senior vice president, national division.
 WALTER GOLDSTEIN, vice president, finance & administration.
 ROBERT KOTLOWITZ, vice president, editorial council.
 HAROLD HOLZER, director, public information & creative services.
 ARNOLD LABATON, director, program administration.

WNYC-TV

New York

Ch. 31

Licensee: City of New York Municipal Bcstg. System, Municipal Bldg., New York, NY 10007.

Studio: Municipal Bldg.

Telephone: 212-699-7800.

Technical Facilities: Channel No. 31 (572-578 MHz). Authorized power: 890-kw visual, 89-kw aural. Antenna: 1294-ft. above av. terrain, 1280-ft. above ground, 1330-ft. above sea level.

Latitude	40°	44'	54"
Longitude	73°	59'	10"

Holds CP for change to 5000-kw visual, 500-kw aural, 1560-ft. above av. terrain, 1726-ft. above ground, 1738-ft. above sea level, lat. 40° 42' 43", long. 74° 00' 49"; transmitter to 1 World Trade Center. BPCT-4428.

Transmitter: Empire State Bldg.

Satellite Earth Station: In operation; Common Carrier.

News Services: AP, UPI, City Hall News.

Ownership: City of New York Municipal Bcstg. System.

Began Operation: November 1, 1962.

AM Affiliate: WNYC, 830 kHz.

FM Affiliate: WNYC-FM, 93.9 MHz.

Personnel:

MARY PEROT NICHOLS, director.
 MADISON D. LACY, TV program manager.
 CHARLES E. CORCORAN, chief of operations.
 LAURA WEISEL, deputy director.

WNYE-TV

New York

Ch. 25

Licensee: Board of Education of City of New York, 110 Livingston St., Brooklyn, NY.

Studio: 112 Tillary St., Brooklyn, NY 11201.

Telephone: 212-596-4425.

Technical Facilities: Channel No. 25 (536-542 MHz). Authorized power: 658-kw max. & 594-kw horizontal visual, 152-kw max. & 119-kw horizontal aural. Antenna: 583-ft. above av. terrain, 597-ft. above ground, 649-ft. above sea level.

Latitude	40°	41'	21"
Longitude	73°	58'	37"

Transmitter: 29 Fort Greene Place, Brooklyn.

Satellite Earth Station: In operation; M/A-Com receivers.

Began Operation: April 3, 1967.

FM Affiliate: WNYE, 20-kw, 91.5 MHz (No. 218), 415-ft.

Represented (legal): Cohn & Marks.

Personnel:

PHILIP LEWIS, general manager.
JOHN NOLAN, assistant general manager.
GILBERT ALEXANDER, chief technical supervisor.

WNPI-TV

Norwood

Ch. 18

Licensee: St. Lawrence Valley ETV Council, Box 114, Watertown, NY 13601.

Studio: See WNPE-TV, Watertown.

Technical Facilities: Channel No. 18 (494-500 MHz). Authorized power: 667-kw max. & 556-kw horizontal visual, 100-kw max. & 83.4-kw horizontal aural. Antenna: 794-ft. above av. terrain, 754-ft. above ground, 1989-ft. above sea level.

Latitude	44°	29'	30"
Longitude	74°	51'	29"

Transmitter: Approx. 2.2-mi. ESE of South Colton.

Began Operation: September 5, 1971.

Represented (legal): Schwartz, Woods & Miller.

Represented (engineering): Cohen & Dippell.

Personnel: See WNPE-TV, Watertown.

WCFE-TV

Plattsburgh

Ch. 57

Licensee: Northeast New York Public Telecommunications Council Inc., Plattsburgh, NY 12901.

Studio: Yokum Hall, State University College, Plattsburgh.

Telephone: 518-563-9770.

Technical Facilities: Channel No. 57 (728-734 MHz). Authorized power: 762-kw max. visual, 76.2-kw horizontal aural. Antenna: 2427-ft. above av. terrain, 446-ft. above ground, 4096-ft. above sea level.

Latitude	44°	41'	43"
Longitude	73°	53'	00"

Transmitter: 3-mi. SE of Lyon Mtn. village.

Satellite Earth Station: In operation; Rockwell receivers.

Ownership: Non-profit educational assn. David Stortz, chmn.; Gerald K. Bates, pres.; Robert Walsh, Beverly Reuter & James Coffey, vice chmn.; Virginia LaPointe, secy.

Began Operation: March 6, 1977.

Represented (legal): Dow, Lohnes & Albertson.

Personnel:

GERALD K. BATES, president & general manager.
DENNIS MADDOX, chief engineer.
JOHN FLANZER, program manager.
MICHAEL P. BEAUDOIN, director of development & community relations.
EILEEN T. BOUGILL, office manager.
PAM ROMEO, public information coordinator.

WXXI-TV

Rochester

Ch. 21

Licensee: Rochester Area ETV Association Inc., Box 21, Rochester, NY 14601.

Studio: 280 State St., Rochester, NY 14614.

Telephone: 716-325-7500.

Technical Facilities: Channel No. 21 (512-518 MHz). Authorized power: 1230-kw max. & 912-kw horizontal visual, 123-kw max. & 91.2-kw horizontal aural. Antenna: 500-ft. above av. terrain, 345-ft. above ground, 1018-ft. above sea level.

Latitude	43°	08'	07.0"
Longitude	77°	35'	02.5"

Transmitter: Pinnacle Hill, Brighton, NY.

Satellite Earth Stations: Collins, 10-meter; Collins & Harris receivers.

News Service: AP.

Ownership: Non-profit association. William J. Stolze, chairman.

Began Operation: September 6, 1966.

AM Affiliate: WXXI, 5.5-kw, 1370 KHz, 200-ft.

FM Affiliate: WXXI-FM, 45-kw, 91.5 MHz (No. 218), 436-ft.

Represented (legal): Schwartz, Woods & Miller.

Personnel:

WILLIAM J. PEARCE, president & general manager.
GREGORY J. HUNT, assistant general manager.
ROBERT OWENS, TV program manager.
JOHN R. BELL, manager, broadcast operations.

WMHT

Schenectady-Albany-Troy

Ch. 17

Licensee: Mohawk-Hudson Council on Educational TV Inc., Box 17, Schenectady, NY 12301.

Studio: 17 Fern Ave., Schenectady.

Telephone: 518-356-1700.

Technical Facilities: Channel No. 17 (488-494 MHz). Authorized power: 2630-kw max. & 2000-kw horizontal visual, 263-kw aural. Antenna: 983-ft. above av. terrain, 271-ft. above ground, 1791-ft. above sea level.

Latitude	42°	38'	13"
Longitude	74°	00'	06"

Transmitter: Pinnacle Rd., RD 1, Voorheesville, Twp. of New Scotland, NY.

Multichannel TV Sound: Stereo only.

Satellite Earth Station: Collins, 10-meter; Collins receivers.

News Service: UPI.

Ownership: Mohawk-Hudson Council on Educational TV Inc. James F. Salmon, chmn.

Began Operation: March 26, 1962.

FM Affiliate: WMHT-FM, 11-kw, 89.1 MHz (No. 206), 925-ft.

Represented (legal): Schwartz, Woods & Miller.

Personnel:

DONALD E. SCHEIN, president & general manager.
ELLIS R. BROMBERG, director of television broadcasting.
WILLARD J. STONE, director of operations.
NANCY M. MACHOLD, director of development.
MARIANNA CUNNINGHAM, director of radio.
ANTHONY C. TANGARONE, business manager.
DANIEL W. WHALEN, chief engineer.

WCNY-TV

Syracuse

Ch. 24

Licensee: The Public Broadcasting Council of Central New York Inc., Old Liverpool Rd., Liverpool, NY 13088.

Public/ETV Stations

Studio: Old Liverpool Rd., Liverpool, NY.

Telephone: 315-457-0440.

Technical Facilities: Channel No. 24 (530-536 MHz). Authorized power: 347-kw horizontal visual, 69.2-kw horizontal aural. Antenna: 1380-ft. above av. terrain, 850-ft. above ground, 2435-ft. above sea level.

Latitude	42°	56'	42"
Longitude	76°	01'	28"

Holds CP for change to 2312-kw max. visual, 231.2-kw max. aural, 1385-ft. above av. terrain, 964-ft. above ground, 2386-ft. above sea level, lat. 42° 56' 42", long. 76° 01' 28"; transmitter to Sweet & Sevier Roads, Pompey. BPET-568.

Transmitter: Sweet & Sevier Rd., Pompey, NY.

Satellite Earth Station: Collins, 10-meter; Collins receivers.

News Service: AP.

Ownership: Non-profit corporation.

Began Operation: December 20, 1965.

Personnel:

RICHARD W. RUSSELL, president & general manager.

HUGH J. CLELAND, chief engineer.

GEORGE PAYETTE, v. p., broadcast operations.

THOMAS E. FANELLA, v. p., marketing.

RICHARD CALAGIOVANNI, production manager.

JACK DUNN, controller.

ELIZABETH NOCERA BEEBE, instructional services director.

WNPE-TV

Watertown

Ch. 16

Licensee: St. Lawrence Valley ETV Council, Box 114, Watertown, NY 13601.

Studio: 1056 Arsenal St., Watertown.

Technical Facilities: Channel No. 16 (482-488 MHz). Authorized power: 618-kw max. & 525-kw horizontal visual, 123.6-kw max. & 105-kw horizontal aural. Antenna: 1214-ft. above av. terrain, 939-ft. above ground, 2509-ft. above sea level.

Latitude	43°	51'	44"
Longitude	75°	43'	40"

Transmitter: State Rte. 194, 0.7-mi. SW of Pinckney Corners, near Watertown.

Satellite Earth Station: Collins, 10-meter; Collins receivers.

Ownership: Non-profit organization. Rev. Lawrence Deno, chmn.; Homer Perkins, vice chmn.; William J. Saiff Jr., pres.; Dr. George Gibson, secy.; Helen Sturtz, treas. Also licensee of WNPI-TV, Norwood, NY.

Began Operation: August 9, 1971.

Represented (legal): Schwartz, Woods & Miller.

Represented (engineering): Cohen & Dippell.

Personnel:

WILLIAM J. SAIFF JR., president & general manager.

JAMES W. EDWARDS, chief engineer.

GLENN H. GOUGH, program manager.

NORTH CAROLINA

WUNF-TV

Asheville

Ch. 33

(Programmed simultaneously with WUNC-TV, Chapel Hill)

Licensee: University of North Carolina, Chapel Hill, NC 27514.

Studio: See WUNC-TV, Chapel Hill, NC.

Telephone: 704-235-9133 (transmitter).

Technical Facilities: Channel No. 33 (584-590 MHz). Authorized power: 1510-kw max. visual, 153-kw max. aural. Antenna: 2620-ft. above av. terrain, 338.5-ft. above ground, 6059.5-ft. above sea level.

Latitude	35°	25'	32"
Longitude	82°	45'	25"

Transmitter: Mt. Pisgah, 16-7-mi. SW of Asheville.

Ownership: See WUNC-TV, Chapel Hill.

Began Operation: September 11, 1967.

Personnel: See WUNC-TV, Chapel Hill.

WUNC-TV

Chapel Hill

Ch. 4

Licensee: University of North Carolina, Chapel Hill, NC 27514.

Network Offices: 910 Raleigh Rd., Box 3508, Chapel Hill, NC 27514.

Telephone: 919-962-8191.

Studio: Swain Hall, Chapel Hill.

Technical Facilities: Channel No. 4 (66-72 MHz). Authorized power: 100-kw visual, 20-kw aural. Antenna: 990-ft. above av. terrain, 799-ft. above ground, 1549-ft. above sea level.

Latitude	35°	51'	59"
Longitude	79°	10'	01"

Transmitter: Terrell's Mtn., Chatham County, NC.

Satellite Earth Station: Collins, 10-meter.

News Service: UPI.

Ownership: University of North Carolina. William C. Friday, pres. Also operates educational WUNF-TV, Asheville; WUND-TV, Columbia; WUNG-TV, Concord; WUNK-TV, Greenville; WUNM-TV, Jacksonville; WUNE-TV, Linville; WUNJ-TV, Wilmington; WUNL-TV, Winston-Salem, all NC.

Began Operation: January 8, 1955.

U. of North Carolina Television Network Personnel:

JOHN W. DUNLOP, director.

KIP CAMPBELL, director of engineering.

LARRY OWEN, director of administration.

CHANCY M. KAPP, program development officer.

WTVI

Charlotte

Ch. 42

Licensee: Charlotte-Mecklenburg Public Bcstg. Authority.

Offices & Studio: 42 Coliseum Drive, Charlotte, NC 28205.

Telephone: 704-372-2442.

Technical Facilities: Channel No. 42 (638-644 MHz). Authorized power: 1393-kw max. visual, 139-kw max. aural. Antenna: 460-ft. above av. terrain, 496-ft. above ground, 1154-ft. above sea level.

Latitude	35°	12'	25"
Longitude	80°	47'	30"

Transmitter: 42 Coliseum Dr., Charlotte.

Satellite Earth Station: Collins, 10-meter; Collins receivers.

Ownership: Public commission established by Charlotte-Mecklenburg Board of Education & the Mecklenburg County Commission. Michael Evans, chmn.; Bob Goodale, vice chmn.; Joan Zimmerman, secy.; G. K. Livingston, treas.

Began Operation: August 27, 1965.

Represented (legal): Schwartz, Woods & Miller.

Personnel:

HAROLD A. BOUTON, general manager.

JIM LUTTRELL, chief engineer.

ELLIOT B. SANDERSON, director of broadcasting.

TOM GONGAWARE, promotion manager.

SHEILA TUCKER, program manager.

PHYLLIS JONES, business manager.

MARSHA RASH, development director.

WUND-TV

Columbia

Ch. 2

(Programmed simultaneously with WUNC-TV, Chapel Hill)

Licensee: University of North Carolina, Chapel Hill, NC.

Technical Facilities: Channel No. 2 (54-60 MHz). Authorized power: 100-kw visual, 15.1-kw aural. Antenna: 990-ft. above av. terrain, 1041-ft. above ground, 1047-ft. above sea level.

Latitude	35°	53'	59"
Longitude	76°	20'	52"

Transmitter: State Rd. 1117, 0.3-mi. N of U.S. 64, 5.5-mi. W of Columbia.

Began Operation: September 10, 1965.

Personnel: See WUNC-TV, Chapel Hill.

WUNG-TV

Concord

Ch. 58

(Programmed simultaneously with WUNC-TV, Chapel Hill)

Licensee: University of North Carolina, Chapel Hill, NC.

Technical Facilities: Channel No. 58 (734-740 MHz). Authorized power: 550-kw max. visual, 57-kw aural. Antenna: 1290-ft. above av. terrain, 1305-ft. above ground, 2049-ft. above sea level.

Latitude	35°	15'	05.74"
Longitude	80°	41'	12.22"

Holds CP for change to 1240-kw max. visual, 124-kw max. aural, 1290-ft. above terrain, 1400-ft. above ground, 1951-ft. above sea level, lat. 35° 15' 05.74", long. 80° 41' 12.22"; transmitter to 8058 Hood Rd., Charlotte.

Transmitter: Hood Rd., 0.6-mi. N of Robinson Church Rd., near Newell, NC.

Began Operation: September 11, 1967.

Personnel: See WUNC-TV, Chapel Hill.

WUNK-TV

Greenville

Ch. 25

(Programmed simultaneously with WUNC-TV, Chapel Hill)

Licensee: University of North Carolina, Chapel Hill, NC.

Technical Facilities: Channel No. 25 (536-542 MHz). Authorized power: 631-kw max. & 562-kw horizontal visual, 63-kw max. & 56-kw horizontal aural. Antenna: 1150-ft. above av. terrain, 1164-ft. above ground, 1249-ft. above sea level.

Latitude	35°	33'	01"
Longitude	77°	36'	02"

Transmitter: 2-mi. S of Farmville on U.S. 258.

Began Operation: May 7, 1972.

Personnel: See WUNC-TV, Chapel Hill.

WUNM-TV

Jacksonville

Ch. 19

(Programmed simultaneously with WUNC-TV, Chapel Hill)

Grantee: University of North Carolina, Chapel Hill, NC.

Technical Facilities: Channel No. 19 (500-506 MHz). Authorized power: 3020-kw max. visual, 302-kw max. aural. Antenna: 1840-ft. above av. terrain, 1999-ft. above ground, 2049-ft. above sea level.

Latitude	35°	06'	18"
Longitude	77°	20'	15"

Transmitter: State Rte. 3-mi. NNE of Trenton.

Began Operation: November 16, 1982.

Personnel: See WUNC-TV, Chapel Hill.

1986 Edition

WUNE-TV

Linville

Ch. 17

(Programmed simultaneously with WUNC-TV, Chapel Hill)

Licensee: University of North Carolina, Chapel Hill, NC.

Technical Facilities: Channel No. 17 (488-494 MHz). Authorized power: 1350-kw max. visual, 135.8-kw max. aural. Antenna: 1540-ft. above av. terrain, 264-ft. above ground, 4864-ft. above sea level.

Latitude	36°	03'	47"
Longitude	81°	50'	33"

Transmitter: Grandmother Mtn.

Began Operation: September 11, 1967.

Personnel: See WUNC-TV, Chapel Hill.

WUNJ-TV

Wilmington

Ch. 39

(Programmed simultaneously with WUNC-TV, Chapel Hill)

Licensee: University of North Carolina, Chapel Hill, NC.

Technical Facilities: Channel No. 39 (620-626 MHz). Authorized power: 661-kw max. & 525-kw horizontal visual, 66-kw max. & 53-kw horizontal aural. Antenna: 930-ft. above av. terrain, 963-ft. above ground, 999-ft. above sea level.

Latitude	34°	19'	16.2"
Longitude	78°	13'	42.5"

Holds CP for change to 4592-kw max. visual, 459-kw max. aural, 1827-ft. above av. terrain, 1986-ft. above ground, 1875-ft. above sea level, lat. 34° 07' 51", long. 78° 11' 16"; transmitter to 5-mi. NNW of Bolivia on Lewis Swamp Rd. BPET-850116K1.

Transmitter: U.S. 74/76, Delco, NC.

Began Operation: June 4, 1971.

Personnel: See WUNC-TV, Chapel Hill.

WUNL-TV

Winston-Salem

Ch. 26

(Programmed simultaneously with WUNC-TV, Chapel Hill)

Licensee: University of North Carolina, Chapel Hill, NC.

Technical Facilities: Channel No. 26 (542-548 MHz). Authorized power: 776-kw max. & 302-kw horizontal visual, 77-kw max. & 31-kw horizontal aural. Antenna: 1670-ft. above av. terrain, 363-ft. above ground, 2742-ft. above sea level.

Latitude	36°	22'	34"
Longitude	80°	22'	14"

Holds CP for change to 4592-kw max. visual, 459-kw max. aural, 1827-ft. above av. terrain, 1986-ft. above ground, 1875-ft. above sea level, lat. 34° 07' 51", long. 78° 11' 16"; transmitter to 5-mi. NNW of Bolivia on Lewis Swamp Rd. BPET-850116K1.

Transmitter: Sauratown Mtn., near Gap, NC.

Began Operation: February 22, 1973.

Personnel: See WUNC-TV, Chapel Hill.

NORTH DAKOTA

KBME

Bismarck

Ch. 3

Licensee: Prairie Public Broadcasting Inc., 207 N. 5th St., Fargo, ND.

Studio: See KFME, Fargo.

Public/ETV Stations

Technical Facilities: Channel No. 3 (60-66 MHz). Authorized power: 100-kw visual, 10-kw aural. Antenna: 1390-ft. above av. terrain, 1088-ft. above ground, 3331-ft. above sea level.

Latitude	46°	35'	17"
Longitude	100°	48'	07"

Transmitter: 5.4-mi. SE of St. Anthony.

Began Operation: June 18, 1979.

Personnel: See KFME, Fargo.

KDSE

Dickinson

Ch. 9

Licensee: Prairie Public Broadcasting Inc.

Studio: See KFME, Fargo, ND.

Technical Facilities: Channel No. 9 (186-192 MHz). Authorized power: 263-kw visual, 41.7-kw aural. Antenna: 810-ft. above av. terrain, 578-ft. above ground, 3509-ft. above sea level.

Latitude	46°	43'	34"
Longitude	102°	54'	56"

Transmitter: 10.5-mi. S & 6-mi. W of Dickinson.

Began Operation: August 4, 1982.

Personnel: See KFME, Fargo, ND.

KFME

Fargo

Ch. 13

Licensee: Prairie Public Broadcasting Inc., 207 N. 5th St., Fargo, ND 58102.

Studio: 207 N. 5th St.

Telephone: 701-232-8921.

Technical Facilities: Channel No. 13 (210-216 MHz). Authorized power: 245-kw visual, 24.5-kw aural. Antenna: 1130-ft. above av. terrain, 1178-ft. above ground, 2122-ft. above sea level.

Latitude	47°	00'	48"
Longitude	97°	11'	37"

Transmitter: 1.25-mi. E of Amenia.

Satellite Earth Station: Collins, 10-meter; Collins receivers.

Ownership: Prairie Public Broadcasting Inc.

Began Operation: January 19, 1964.

Represented (legal): Marmet & McCombs P.C.

Personnel:

DENNIS L. FALK, general manager.
BRUCE JACOBS, director of engineering.

KGFE

Grand Forks

Ch. 2

Licensee: Prairie Public Broadcasting Inc.

Technical Facilities: Channel No. 2 (54-60 MHz). Authorized power: 70.8-kw visual, 7.41-kw aural. Antenna: 1337-ft. above av. terrain, 1458-ft. above ground, 2979-ft. above sea level.

Latitude	48°	08'	24"
Longitude	97°	59'	38"

Transmitter: 9-mi. N of Petersburg.

Began Operation: September 15, 1974.

Personnel: See KFME, Fargo.

A-1144

KSRE

Minot

Ch. 6

Licensee: Prairie Public Broadcasting Inc.

Technical Facilities: Channel No. 6 (82-88 MHz). Authorized power: 100-kw visual, 10-kw aural. Antenna: 1060-ft. above av. terrain, 1031-ft. above ground, 3149-ft. above sea level.

Latitude	48°	03'	03"
Longitude	101°	23'	24"

Transmitter: 11.5-mi. S & 4.25-mi. W of Minot.

Began Operation: January 25, 1980.

Personnel: See KFME, Fargo.

KWSE

Williston

Ch. 4

Licensee: Prairie Public Broadcasting Inc.

Studio: See KFME, Fargo, ND.

Technical Facilities: Channel No. 4 (66-72 MHz). Authorized power: 100-kw visual, 10-kw aural. Antenna: 910-ft. above av. terrain, 823-ft. above ground, 3120-ft. above sea level.

Latitude	48°	08'	30"
Longitude	103°	53'	34"

Transmitter: 12-mi. W of Williston.

Began Operation: April 8, 1983.

Personnel: See KFME, Fargo, ND.

OHIO

WEAO

Akron

Ch. 49

Licensee: Northeastern Educational Television of Ohio Inc., 275 Martine Dr., Kent, OH 44240.

Studios: U. of Akron, Kent State U., Youngstown State U.

Telephone: 216-678-1656.

Technical Facilities: Channel No. 49 (680-686 MHz). Authorized power: 685.6-kw max. visual, 68.56-kw max. aural. Antenna: 975-ft. above av. terrain, 963-ft. above ground, 2049-ft. above sea level.

Latitude	41°	04'	58"
Longitude	81°	38'	00"

Transmitter: 2101 S. Cleveland-Massillon Rd., Copley.

Satellite Earth Station: Collins, 10-meter.

Ownership: Non-profit corp. operated by state-owned educational institutions.

Began Operation: September 21, 1975.

Represented (legal): Dow, Lohnes & Albertson.

Represented (engineering): Kessler & Gehman Associates.

Personnel:

TORY SOUTHWICK, general manager.
JERRY SCHUMACHER, director of programming.
JOHN CERVONE, director of engineering.
KATHY HILLERY CYBULSKI, director of educational services.
SANDRA AUERBACH, director of development.

WNEO-TV

Alliance

Ch. 45

Licensee: Northeastern ETV of Ohio Inc., 275 Martinel Dr., Kent, OH 44240.

Studios: U. of Akron, Kent State U., Youngstown State U.

Technical Facilities: Channel No. 45 (656-662 MHz). Authorized power: 1820-kw max. & 1260-kw horizontal visual, 362-kw max. & 126-kw horizontal aural. Antenna: 830-ft. above av. terrain, 770-ft. above ground, 2045-ft. above sea level.

Latitude	40°	54'	23"
Longitude	80°	54'	40"

Transmitter: 0.6-mi. NW of intersection of U.S. Rte. 62 & Duck Creek Rd., 2.4-mi. W of Salem.

Began Operation: May 30, 1973.

Personnel: See WEAQ, Akron.

WOUB-TV

Athens

Ch. 20

Licensee: Ohio University, Athens, OH 45701.

Studio: Ohio University Campus.

Telephone: 614-594-6171.

Technical Facilities: Channel No. 20 (506-512 MHz). Authorized power: 1004.6-kw visual, 100.46-kw aural. Antenna: 800-ft. above av. terrain, 860-ft. above ground, 1655-ft. above sea level.

Latitude	39°	18'	50"
Longitude	82°	08'	54"

Transmitter: Golf Course Rd.

Satellite Earth Stations: Collins, 10-meter; Collins, General Instrument & Scientific-Atlanta receivers.

News Services: AP, UPI.

Ownership: Ohio University.

Began Operation: December 27, 1962.

AM Affiliate: WOUB, 0.5-kw, 1340 kHz.

FM Affiliate: WOUB-FM, 50-kw, 91.3 MHz (No. 217), 500-ft.

Represented (legal): Cohn & Marks.

Represented (engineering): Jansky & Bailey.

Personnel:

N. JOSEPH WELLING, director, Telecommunications Center.
JERRY CARMEAN, chief engineer.

WOUC-TV

Cambridge

Ch. 44

Licensee: Ohio University, Athens, OH 45701.

Studio: See WOUB-TV, Athens.

Technical Facilities: Channel No. 44 (650-656 MHz). Authorized power: 550-kw max. & 436-kw horizontal visual, 55.5-kw aural. Antenna: 1290-ft. above av. terrain, 1210-ft. above ground, 2345-ft. above sea level.

Latitude	40°	05'	32"
Longitude	81°	17'	19"

Transmitter: 3.8-mi. NW of Fairview on Pisgah Rd.

News Services: AP, UPI.

Began Operation: July 26, 1973.

Represented (legal): Cohn & Marks.

Represented (engineering): Ronald J. Grandmaison.

Personnel: See WOUB-TV, Athens.

1986 Edition

WCET

Cincinnati

Ch. 48

Licensee: Greater Cincinnati Television Educational Foundation, 1223 Central Parkway, Cincinnati, OH 45214.

Studio: 1223 Central Pkwy., Cincinnati, OH 45214.

Telephone: 513-381-4033.

Technical Facilities: Channel No. 48 (674-680 MHz). Authorized power: 2233.6-kw max. & 1990.9-kw horizontal visual, 223.6-kw max. & 199-kw horizontal aural. Antenna: Mounted on WLWT tower, 1073-ft. above av. terrain, 953-ft. above ground, 1788-ft. above sea level.

Latitude	39°	07'	28"
Longitude	84°	31'	18"

Transmitter: 2222 Chickasaw St.

Multichannel TV Station: Stereo & separate audio program.

Satellite Earth Stations: Andrew & Collins, 10-meter; Collins receivers.

Ownership: Foundation officers: Thomas Janszen, chairman; Charles W. Vaughan, pres.; David Fiala, secy.; Donald Siekmann, treas.

Began Operation: July 26, 1954.

Represented (legal): Cohn & Marks.

Personnel:

CHARLES W. VAUGHAN, president & general manager.
EARLE (BUD) GILLIS, vice president, development.
JOHN T. DOMINIC, vice president, marketing.
RONALD L. WILSON, vice president, telecommunications.
DOLORES SHAFFER, vice president, administrative services.
SUE C. APKING, director, instructional TV.
EDWARD MIDDLETON, director, engineering.

WVIZ-TV

Cleveland

Ch. 25

Licensee: ETV Association of Metropolitan Cleveland.

Studio: 4300 Brookpark Rd., Cleveland, OH 44134.

Telephone: 216-398-2800.

Technical Facilities: Channel No. 25 (536-542 MHz). Authorized power: 1000-kw max. & 646-kw horizontal visual, 64.6-kw aural. Antenna: 1000-ft. above av. terrain, 814-ft. above ground, 1944-ft. above sea level.

Latitude	41°	20'	28"
Longitude	81°	44'	24"

Transmitter: 9466 Ridge Rd., North Royalton, OH.

Multichannel TV Sound: Stereo & separate audio program.

Satellite Earth Stations: Collins, 10-meter; Collins receivers.

Ownership: Non-profit organization. **Officers:** William J. DeLancey, chmn.; E. Mandell de Windt, Allen C. Holmes, Dudley Taw & J. Robert Killpack, vice chmn.; Betty Cope, pres.; William R. Stewart, secy.; Edward W. Sloan Jr., treas.; Alex Taylor, asst. treas.

Began Operation: February 7, 1965.

Personnel:

BETTY COPE, president & general manager.
RALPH E. CAMPBELL, director of engineering.
KENT A. GEIST, director of marketing & development.
DENNIS L. GOULDEN, director of local programming.

WOSU-TV

Columbus

Ch. 34

Licensee: Ohio State University, Telecommunications Center, Columbus, OH 43210.

Studio: 2400 Olentangy River Rd., Columbus, OH 43210.

Telephone: 614-422-9678.

Public/ETV Stations

Technical Facilities: Channel No. 34 (590-596 MHz). Authorized power: 1170-kw max. & 933-kw horizontal visual, 117-kw max. aural. Antenna: 1080-ft. above av. terrain, 1124-ft. above ground, 2045-ft. above sea level.

Latitude	40°	09'	33.5"
Longitude	82°	55'	21.5"

Transmitter: Ohio Rte. 3, approx. 2-mi. N of Westerville, OH.

Satellite Earth Station: Collins, 10-meter; Collins receivers.

News Services: AP, UPI.

Ownership: Ohio State U. Officers: John Havens, chairman, board of trustees; Edward H. Jennings, pres.

Began Operation: Feb. 20, 1956.

AM Affiliate: WOSU, 5-kw, 820 kHz.

FM Affiliate: WOSU-FM, 50-kw, 89.7 MHz (No. 209), 466-ft.

Represented (legal): Dow, Lohnes & Albertson.

Personnel:

DALE OUZTS, general manager.
ED CLAY, station manager.
MERVIN A. DUREA, director, special projects.
DON DAVIS, director, radio.
SHERI WALKER, director, business administration.
SUE DAVIDSON, director, marketing.
BRENDA HINKLE, program manager.

WPTD

Dayton

Ch. 16

Licensee: Greater Dayton Public Television Inc., 3440 Office Park Dr., Dayton, OH 45439.

Studio: 2563 S. Gettysburg, Dayton, OH.

Telephones: 513-298-9500 (office); 513-262-8940 (operations center).

Technical Facilities: Channel No. 16 (482-488 MHz). Authorized power: 1140-kw visual, 114-kw aural. Antenna: 1150-ft. above av. terrain, 1170-ft. above ground, 2049-ft. above sea level.

Latitude	39°	43'	16"
Longitude	84°	15'	00"

Transmitter: 3896 Guthrie Rd., Dayton.

Satellite Earth Station: Collins, 10-meter; Collins receivers.

Ownership: Non-profit organization. Officers: Judith Baker, v.p. & station manager; Suzanne A. O'Brien, treas. Also operates WPTO Oxford, OH.

Began Operation: March 20, 1967 as commercial WKTR-TV; left air February 26, 1971. Sold to Ohio ETV Network Commission October 14, 1971. Began operation as educational station April 27, 1972. Assigned to present owners July 1, 1975.

Represented (legal): Dow, Lohnes & Albertson.

Personnel:

ROBERT L. BATES, acting president & general manager.
JUDITH M. BAKER, vice president & station manager.
H. FRED STONE, chief engineer.
SUZANNE A. O'BRIEN, vice president, administration.

WBGU-TV

Lima-Bowling Green

Ch. 57

Licensee: Bowling Green State University, Troup Ave., Bowling Green, OH 43403.

Studio: Troup Ave., Bowling Green University.

Telephone: 419-372-0121.

Technical Facilities: Channel No. 57 (728-734 MHz). Authorized power: 740-kw max. & 479-kw horizontal visual, 147-kw max. & 95.5-kw horizontal aural. Antenna: 1060-ft. above av. terrain, 1094-ft. above ground, 1821-ft. above sea level.

Latitude	41°	08'	13"
Longitude	83°	54'	23"

Holds CP for change to 1000-kw max. visual, 100-kw max. aural, 1051-ft. above av. terrain, 1091-ft. above ground, 1818-ft. above sea level. BPET-830301KN.

Transmitter: Belmore Rd., 4.7-mi. S of Deshler.

Satellite Earth Station: Collins, 10-meter; Collins & Microdyne receivers.

Ownership: Bowling Green State University.

Began Operation: March 24, 1973.

FM Affiliate: WBGU, 1.35-kw, 88.1 MHz (No. 201), 110-ft.

Represented (legal): Cohn & Marks.

Personnel:

DR. DUANE E. TUCKER, dir. of television services & general manager.
RONALD GARGASZ, program manager.
WILLIAM LEUTZ, chief engineer.
PATRICK FITZGERALD, director of learning services.
CYNTHIA FISCHER, director of television information.

WPTO

Oxford

Ch. 14

Licensee: Greater Dayton Public Television Inc., 3440 Office Park Dr., Dayton, OH 45439.

Studio: See WPTD, Dayton.

Telephones: 513-298-9500 (office); 513-262-8940 (operations center).

Technical Facilities: Channel No. 14 (470-476 MHz). Authorized power: 204-kw visual, 40.7-kw aural. Antenna: 300-ft. above av. terrain, 352-ft. above ground, 1243-ft. above sea level.

Latitude	39°	30'	26"
Longitude	84°	44'	09"

Transmitter: 810 Oak St., Oxford, OH 45056.

Began Operation: October 14, 1959.

Personnel: See WPTD, Dayton.

WPBO-TV

Portsmouth

Ch. 42

Licensee: Ohio State University, Telecommunications Center, 2400 Olentangy River Rd., Columbus, OH 43210.

Studio: See WOSU-TV, Columbus.

Technical Facilities: Channel No. 42 (638-644 MHz). Authorized power: 521-kw max. & 398-kw horizontal visual, 105-kw max. & 79.4-kw horizontal aural. Antenna: 1236-ft. above av. terrain, 953-ft. above ground, 2049-ft. above sea level.

Latitude	38°	45'	41.5"
Longitude	83°	03'	41.0"

Transmitter: Nauvoo Pond Creek Rd., 4-mi. WNW of Portsmouth.

Began Operation: October 1, 1973.

Represented (legal): Dow, Lohnes & Albertson.

Personnel: (See also WOSU-TV, Columbus)

DALE K. OUZTS, general manager.
DON BISSELL, chief operator.
DAVID MOODY, operator.
DAVE MORRISON, operator.

WGTE-TV

Toledo

Ch. 30

Licensee: The Public Broadcasting Foundation of Northwest Ohio, Box 30, Toledo, OH 43692.

Studio: 136 Huron St., Toledo.

Telephone: 419-243-3091.

Technical Facilities: Channel No. 30 (566-572 MHz). Authorized power: 1000-kw max. & 912-kw horizontal visual, 135-kw horizontal aural. Antenna: 1030-ft. above av. terrain, 1061-ft. above ground, 1655-ft. above sea level.

Latitude	41°	39'	26.5"
Longitude	83°	25'	55.0"

Transmitter: SW corner of Wynn & Corduroy Rds., Oregon, OH.

Satellite Earth Station: Collins, 10-meter; Collins & Rockwell receivers.

Ownership: Foundation officers: Edwin M. Bergsmark, chmn.; Robert D. Smith, pres. & gen. mgr.; Richard P. Anderson, Rhoda L. Berkowitz, Robert C. Doban, Georgia Welles & Walter Crockrel Jr., v.p.s.; Harry Kessler, secy.; Jerome A. Bohland, treas.

Began Operation: October 10, 1960.

FM Affiliates: WGTE-FM, 30-kw, 91.3 MHz (No. 217), 570-ft.; WGLE(FM), 50-kw, 90.7 MHz (No. 214), 420-ft.

Represented (legal): Schwartz, Woods & Miller.

Represented (engineering): John F. X. Browne & Associates Inc.

Personnel:

ROBERT D. SMITH, president & general manager.
SHIRLEY TIMONERE, director, television broadcasting.
JAMES E. KRONE, director, public relations.
DANIEL NIEDZWIECKI, director of engineering.
THOMAS REED, director, marketing & finance.
THOMAS PAINE, asst. general mgr. & radio stations manager.
MARY RICHTER, director, instructional TV.

OKLAHOMA

KWET

Cheyenne

Ch. 12

Licensee: Oklahoma Educational Television Authority, Box 14190, Oklahoma City, OK 73113.

Studio & Telephone: See KETA, Oklahoma City.

Technical Facilities: Channel No. 12 (204-210 MHz). Authorized power: 316-kw max. & 295-kw horizontal visual, 31.6-kw max. & 29.5-kw horizontal aural. Antenna: 980-ft. above av. terrain, 987-ft. above ground, 3079-ft. above sea level.

Latitude	35°	35'	36"
Longitude	99°	40'	03"

Transmitter: 1.4-mi. S of Cheyenne.

News Services: AP, UPI.

Began Operation: August 1, 1978.

Represented (legal): Cohn & Marks.

Represented (engineering): Cohen & Dippell, P.C.

Personnel: See KETA, Oklahoma City.

KOET

Eufaula

Ch. 3

Licensee: Oklahoma Educational Television Authority.

Technical Facilities: Channel No. 3 (60-66 MHz). Authorized power: 100-kw visual, 10-kw aural. Antenna: 1310-ft. above av. terrain, 699-ft. above ground, 2049-ft. above sea level.

Latitude	35°	11'	01"
Longitude	95°	20'	20"

Transmitter: 4.2-mi. NE of Quinton on Blu Mtn.

News Services: AP, UPI.

Began Operation: December 1, 1977.

Personnel: See KETA, Oklahoma City.

KETA

Oklahoma City

Ch. 13

Licensee: Oklahoma Educational Television Authority, Box 14190, Oklahoma City, OK 73113.

Studio & Transmitter: 7403 N. Kelley, Oklahoma City, OK 73113.

Telephone: 405-848-8501.

Technical Facilities: Channel No. 13 (210-216 MHz). Authorized power: 316-kw visual, 31.6-kw aural. Antenna: 1450-ft. above av. terrain, 1500-ft. above ground, 2724-ft. above sea level.

Latitude	35°	32'	58"
Longitude	97°	29'	48"

Satellite Earth Station: Collins, 10-meter; Collins receivers.

News Services: AP, UPI.

Ownership: Statutory corporation established by Oklahoma State Legislature. Also operates KWET, Cheyenne; KOET, Eufaula & KOED-TV, Tulsa.

Began Operation: April 13, 1956.

Represented (legal): Cohn & Marks.

Represented (engineering): Cohen & Dippell, P.C.

Personnel:

BOB ALLEN, director & general manager.
STEVE STATON, deputy director, network operations.
MALCOLM WALL, deputy director, operations, programming & production.
BILL KEY, chief engineer.
TOM GILMORE, news/public affairs manager.
REBECCA MILLER, public information.
WILLIAM KEELING, production manager.
BEN HARDCASTLE, asst. director, administration.

KOEO-TV

Tulsa

Ch. 11

Licensee: Oklahoma Educational Television Authority.

Studio: 811 N. Sheridan, Tulsa, OK 74115.

Telephone: 918-838-7611.

Technical Facilities: Channel No. 11 (198-204 MHz). Authorized power: 316-kw max. & 291.7-kw horizontal visual, 31.6-kw max. & 29.2-kw horizontal aural. Antenna: 1713-ft. above av. terrain, 1835-ft. above ground, 2350-ft. above sea level.

Latitude	36°	10'	15"
Longitude	95°	40'	32"

Transmitter: N of intersection of Muskogee Toll Rd. & S. 101st St., approx. 1.8-mi. E of Oneta.

News Services: AP, PBS, Oklahoma News Network.

Ownership: See KETA, Oklahoma City.

Began Operation: January 12, 1959.

Represented (legal): Cohn & Marks.

Represented (engineering): Cohen & Dippell.

Personnel:

LARRY MILLER, station manager.
REX DAUGHERTY, assistant station manager.
RICHARD HEINZ, production coordinator.
LEON HOLLAND, chief engineer.

OREGON

KOAB

Bend

Ch. 3

Licensee: State of Oregon acting by & through the Oregon Commission on Public Bcstg.

Technical Facilities: Channel No. 3 (60-66 MHz). Authorized power: 19.5-kw visual, 3.89-kw aural. Antenna: 746-ft. above av. terrain, 299-ft. above ground, 4519-ft. above sea level.

Latitude	44°	04'	01"
Longitude	121°	19'	57"

Public/ETV Stations

Transmitter: Awbrey Butte, Bend.

News Service: UPI.

Began Operation: February 24, 1970. Sale to Corvallis TV Cable (Liberty Communications) by Channel 3 Inc. (Harry E. Godsil, et al.) approved by FCC September 27, 1972. Sale to present owner approved February 19, 1976.

Personnel:
HOWARD PAINE, chief engineer.

KOAC-TV

Corvallis

Ch. 7

Licensee: State of Oregon acting by and through the Oregon Commission on Public Bcstg., 2828 S.W. Front Ave., Portland, OR 97201.

Telephone: 503-754-4311.

Technical Facilities: Channel No. 7 (174-180 MHz). Authorized power: 263-kw visual, 26.3-kw aural. Antenna: 1230-ft. above av. terrain, 273-ft. above ground, 1773-ft. above sea level.

Latitude	44°	38'	25"
Longitude	123°	16'	25"

Transmitter: 5-mi. true N of center of Corvallis.

News Service: UPI.

AM Affiliate: KOAC, 5-kw, 550 kHz.

Ownership: State of Oregon acting by and through the Oregon Commission on Public Bcstg.

Began Operation: October 7, 1957.

Oregon Public Broadcasting Personnel: See KOAP-TV, Portland.
ROBERT CROOK, chief engineer.

KTVR

La Grande

Ch. 13

Licensee: State of Oregon acting by and through the Oregon Commission on Public Bcstg.

Technical Facilities: Channel No. 13 (210-216 MHz). Authorized power: 12.9-kw visual, 2.45-kw aural. Antenna: 2603-ft. above av. terrain, 87-ft. above ground, 7219-ft. above sea level.

Latitude	45°	18'	33"
Longitude	117°	44'	09"

Transmitter: Mt. Fanny, 17.5-mi. E of La Grande.

News Service: UPI.

Began Operation: December 6, 1964 as commercial station. Sale to present owner approved by FCC August 31, 1976. Began operation as educational station February 17, 1977. Left air August 14, 1977. Returned to air January 1, 1978.

Personnel: See KOAP-TV, Portland.
J. FRED LEITCH, chief engineer.

KSYS

Medford

Ch. 8

Licensee: Southern Oregon Public Television Inc., 34 S. Fir St., Medford, OR 97501.

Studio: 34 S. Fir St.

Technical Facilities: Channel No. 8 (180-186 MHz). Authorized power: 60.3-kw visual, 12-kw aural. Antenna: 2668-ft. above av. terrain, 140-ft. above ground, 5402-ft. above sea level.

Latitude	42°	41'	30.8"
Longitude	123°	13'	46.1"

Transmitter: Bureau Land Management Communications Bldg., King Mtn., 28-mi. NW of Medford.

Satellite Earth Station: Collins, 10-meter; Collins receivers.

Ownership: Non-profit organization. W. Boyce Stanard, pres.; Art Knoles, v.p.; B. Kent Blackhurst, secy.; R. M. Sorenson, treas.

A-1148

Began Operation: January 17, 1977.

Represented (legal): Victor P. Reed.

Represented (engineering): Communications Engineering Specialists Inc.

Personnel:
ARTHUR KNOLES, vice president & general manager.
DON BENNETT, chief engineer.
JEFF GOLDEN, production manager.
DOTTIE ELLIS, program director.

KOAP-TV

Portland

Ch. 10

Licensee: State of Oregon acting by and through the Oregon Commission on Public Bcstg.

Studio: 2828 S.W. Front Ave., Portland, OR 97201.

Telephone: 503-229-4892.

Technical Facilities: Channel No. 10 (192-198 MHz). Authorized power: 316-kw visual, 31.6-kw aural. Antenna: 1740-ft. above av. terrain, 1081-ft. above ground, 2049-ft. above sea level.

Latitude	45°	31'	21"
Longitude	122°	45'	08"

Transmitter: 262 N.W. Miller Rd., Portland.

Satellite Earth Station: Collins, 10-meter; Collins receivers.

News Service: UPI.

Ownership: State of Oregon acting by and through the Oregon Commission on Public Bcstg.

Began Operation: February 6, 1961.

FM Affiliate: KOAP-FM, 100-kw, 91.5 MHz (No. 218), 1610-ft.

Represented (legal): Fisher, Wayland, Cooper & Leader.

Personnel:
GERARD L. APPY, executive director.
ROBERT HINZ, asst. exec. dir., system development.
TOM DOGGETT, director of television programming.
WILLIAM McGRATH, director of development.
NEVTON DUNN, dir., engineering & operations.
MICHAEL TONDREAU, chief engineer.
CAROL LEWIS, director, grant development.

PENNSYLVANIA

WLVT-TV

Allentown-Bethlehem-Easton

Ch. 39

Licensee: Lehigh Valley Public Telecommunications Corp., Mountain Dr., Bethlehem, PA 18015.

Studio: Mountain Dr., Bethlehem, PA 18015.

Telephone: 215-867-4677.

Technical Facilities: Channel No. 39 (620-626 MHz). Authorized power: 575-kw max. & 494-kw horizontal visual, 98-kw horizontal aural. Antenna: 987-ft. above av. terrain, 507-ft. above ground, 1507-ft. above sea level.

Latitude	40°	33'	58"
Longitude	75°	26'	06"

Transmitter: Salisbury Twp., S of East Rock Rd., Allentown, PA.

Satellite Earth Station: Collins, 10-meter; Collins receivers.

Ownership: Non-profit corp. Officers: Malcolm J. Gross, chmn.; I. C. Gutman, vice chmn., finance; Sheldon P. Siegel, pres. & gen. mgr.; Nora Koppersmith secy.; Anna Nakada, treas.

Began Operation: September 7, 1965.

Represented (legal): Dow, Lohnes & Albertson.

Personnel:

SHELDON P. SIEGEL, president & general manager.
 DONALD ROBERT, program director.
 SHELLEY SILFIES, director of development.
 FRANK DOBIAS, director, school services.
 CALLIE ENGLESSION, office manager.
 JERRY A. RICHARDS, director, engineering.
 GILBERT AYKROYD, asst. dir., engineering.

WPSX-TV

Clearfield

Ch. 3

Licensee: The Pennsylvania State University, University Park, PA.

Studio: Wagner Annex, University Park, PA 16802.

Telephone: 814-865-9531.

Technical Facilities: Channel No. 3 (60-66 MHz). Authorized power: 100-kw visual, 20-kw aural. Antenna: 880-ft. above av. terrain, 539-ft. above ground, 2714-ft. above sea level.

Latitude	41°	07'	21"
Longitude	78°	26'	28"

Transmitter: McGeorge Rd., 7-mi. N of Clearfield.

Satellite Earth Stations: Andrew, 10-meter; Scientific-Atlanta, 4.6-meter; Collins & Scientific-Atlanta receivers.

Ownership: The Pennsylvania State University.

Began Operation: March 1, 1965.

Represented (legal): Kadison, Pfaelzer, Woodard, Quinn & Rossi.

Personnel:

MARLOWE FROKE, general manager.
 CARL FISHER, chief engineer.
 JOHN GRANT, director, programming, production & development.
 LAWRENCE JOHNSTON, director, operations.
 GARY MILLER, director, instructional media.

WQLN

Erie

Ch. 54

Licensee: Public Broadcasting of Northwest Pennsylvania Inc., 8425 Peach St., Erie, PA 16509.

Studio: 8425 Peach St.

Telephone: 814-864-3001.

Technical Facilities: Channel No. 54 (710-716 MHz). Authorized power: 977-kw max. & 794-kw horizontal visual, 97.7-kw max. & 79.4-kw horizontal aural. Antenna: 880-ft. above av. terrain, 717-ft. above ground, 2017-ft. above sea level.

Latitude	42°	02'	31"
Longitude	80°	03'	57"

Transmitter: 2.25-mi. SE of Kearsarge.

Satellite Earth Station: Collins, 10-meter; Rockwell receivers.

FM Affiliate: WQLN-FM, 35-kw, 91.3 MHz (No. 217), 500-ft.

Ownership: Non-profit corp. Officers: Richard Reeves, chmn.; Philip McElynn, vice chmn.; John Webb, secy.; William Maus, treas.

Began Operation: August 13, 1967.

Personnel:

ROBERT CLARK, station manager.

WITF-TV

Harrisburg

Ch. 33

Licensee: WITF Inc., Box 2954, Harrisburg, PA 17105.

Studio: 1982 Locust Lane, Harrisburg.

Telephone: 717-236-6000.

Technical Facilities: Channel No. 33 (584-590 MHz). Authorized power: 1110-kw max. & 437-kw horizontal visual, 43.7-kw horizontal aural. Antenna: 1400-ft. above av. terrain, 724-ft. above ground, 2034-ft. above sea level.

Latitude	40°	20'	45"
Longitude	76°	52'	06"

Transmitter: Blue Mtn., near Harrisburg, PA.

News Service: AP.

Satellite Earth Stations: Transmit/receive, Collins, 9-meter; Andrew 10-meter; Collins & Harris receivers.

Ownership: Non-profit corp. Officers: Larry Thompson, chmn.; Art Glatfelter, vice chmn.; Tim Grumbacher, 2nd vice chmn.; Lois G. Haynes, secy.

Began Operation: November 22, 1964.

FM Affiliate: WITF-FM, 5.9-kw, 89.5 MHz (No. 208), 1360-ft.

Represented (legal): Dow, Lohnes & Albertson.

Represented (engineering): Cohen & Dippell.

Personnel:

STEWART CHEIFET, president & general manager.
 JOHN A. BOSAK, director of engineering,
 MICHAEL L. GREENWALD, v.p., development.
 JAMES T. COYLE, v.p., administration & finance.
 ROBERT H. HOSTETTER JR., v.p., media & community.
 JOHN T. BLAIR, v.p., broadcasting.

WQED

Pittsburgh

Ch. 13

Licensee: Metropolitan Pittsburgh Public Bcstg. Inc., 4802 Fifth Ave., Pittsburgh, PA 15213.

Studio: 4802 Fifth Ave.

Telephone: 412-622-1300.

Technical Facilities: Channel No. 13 (210-216 MHz). Authorized power: 316-kw visual, 63.1-kw aural. Antenna: 695-ft. above av. terrain, 558-ft. above ground, 1723-ft. above sea level.

Latitude	40°	26'	46"
Longitude	79°	57'	51"

Transmitter: 2850 Berthoud St.

Satellite Earth Station: Collins, 10-meter; Collins receivers.

Ownership: Officers of this publicly financed station are: Albert C. Van Dusen, chmn.; Elsie Hillman & Milton Hulme Jr., vice chmn.; Lloyd Kaiser, pres.; Thomas Skinner, exec. v.p.; Jay Rayvid, senior v.p.; George R. Craig, secy.; Donald E. Abraham, asst. secy.; Frieda Shapira, asst. treasurer; Donald Y. Clem & Mrs. James Fisher, executive committee. Also operates WQEX, Pittsburgh.

Began Operation: March 19, 1954.

FM Affiliate: WQED-FM, 43-kw, 89.3 MHz (No. 207), 500-ft.

Represented (legal): Reed, Smith, Shaw & McClay (Pittsburgh); Covington & Burling.

Personnel:

LLOYD KAISER, president & general manager.
 THOMAS SKINNER, executive vice president.
 JAY RAYVID, senior vice president.
 DAN FALES, vice president, national programming.
 MARGOT WOODWELL, vice president & station manager.
 THOMAS F. MADIGAN, v.p., national program development.
 DON ABRAHAM, vice president, finance.
 RUSS MARTZ, v.p., corporate communications.
 CECI SOMMERS, v.p. & station manager, WQED-FM.
 SAM SILBERMAN, director of programming.

WQEX

Pittsburgh

Ch. 16

Licensee: Metropolitan Pittsburgh Public Bcstg. Inc.

Studio, Transmitter & Telephone: See WQED, Pittsburgh.

Public/ETV Stations

Technical Facilities: Channel No. 16 (482-488 MHz). Authorized power: 264-kw max. & 164-kw horizontal visual, 52.8-kw max. & 34.2-kw horizontal aural. Antenna: 700-ft. above av. terrain, 568-ft. above ground, 1733-ft. above sea level.

Latitude	40°	26'	46"
Longitude	79°	57'	51"

Holds CP for change to 660-kw max. & 427-kw horizontal visual, 66-kw max. & 42.7-kw horizontal aural, 700-ft. above av. terrain, 596-ft. above ground, 1734-ft. above sea level, lat. 40° 26' 46", long. 79° 57' 51"; transmitter to 4802 Fifth Ave., Pittsburgh. BMPET-841227KE.

Began Operation: March 20, 1959. Left air November 1, 1961. Resumed operation January 18, 1963.

Personnel: See WQED, Pittsburgh.

WVIA-TV

Scranton-Wilkes-Barre & Hazleton

Ch. 44

Licensee: Northeastern Pennsylvania ETV Association, The Public Broadcasting Center, Pittston, PA 18640.

Studio: Old Boston Rd., Jenkins Twp., PA.

Telephones: 717-344-1244; 717-826-6144.

Technical Facilities: Channel No. 44 (650-656 MHz). Authorized power: 1000-kw max. & 755-kw horizontal visual, 100-kw max. & 75.5-kw horizontal aural. Antenna: 1670-ft. above av. terrain, 845-ft. above ground, 2949-ft. above sea level.

Latitude	41°	10'	55"
Longitude	75°	52'	17"

Transmitter: Penobscot Knob, 2.5-mi. S of Wilkes-Barre, Mountain Top, PA.

Satellite Earth Station: Collins, 10-meter; Collins receivers.

News Service: AP.

Ownership: Non-profit association. Officers: Dr. Patrick Toole, chmn.; Dr. John E. Walsh, pres. & gen. mgr.; David Tressler, vice chmn.; Robert Patton, treas.; Sylvia Hughes, secy.

Began Operation: September 26, 1966.

FM Affiliate: WVIA-FM, 5-kw, 89.9 MHz (No. 210), 1250-ft.

Represented (legal): Dow, Lohnes & Albertson.

Personnel:

DR. JOHN E. WALSH, president & general manager.
 GEORGE B. SEYMOUR, v.p. & director of engineering.
 WILLIAM L. MYERS, chief engineer.
 MARIANNE BARRETT, director of TV operations.
 A. WILLIAM KELLY, v.p. & asst. gen. mgr., community development.
 MINDY LABOSKIE, promotion director.
 JOY EVANS, instructional television director.

RHOE ISLAND

WSBE-TV

Providence

Ch. 36

Licensee: Rhode Island Public Telecommunications Authority, 24 Mason St., Providence 02903.

Studio: 24 Mason St.

Telephone: 401-277-3636.

Technical Facilities: Channel No. 36 (602-608 MHz). Authorized power: 479-kw visual, 47.9-kw aural. Antenna: 600-ft. above av. terrain, 532-ft. above ground, 825-ft. above sea level.

Latitude	41°	48'	18"
Longitude	71°	28'	24"

Holds CP for change to 1221.6-kw max. visual, 122.16-kw max. aural, 598-ft. above av. terrain, 532-ft. above ground, 827-ft. above sea level. BMPET-850116KE.

Transmitter: Neutaconkanut Hill, Ipswich Rd., Johnston, RI.

Satellite Earth Station: Collins, 10-meter; Collins & Scientific-Atlanta receivers.

A-1150

Ownership: Rhode Island Public Telecommunications Authority.

Began Operation: June 1, 1967.

Represented (legal): Schwartz, Woods & Miller.

Represented (engineering): Andrus & Associates.

Personnel:

ROBERT H. KINKEAD, general manager.
 ROBERT A. GURNEY, chief engineer.

SOUTH CAROLINA

WEBA-TV

Allendale-Barnwell

Ch. 14

Licensee: South Carolina Educational TV Commission, 2712 Millwood Ave., Columbia, SC 29250.

Studio: See WRLK-TV, Columbia.

Technical Facilities: Channel No. 14 (470-476 MHz). Authorized power: 557-kw visual, 55.7-kw aural. Antenna: 805-ft. above av. terrain, 809-ft. above ground, 1049-ft. above sea level.

Latitude	33°	11'	12.5"
Longitude	81°	23'	53.5"

Transmitter: 4-mi. SSW of Barnwell on County Rd. 69.

News Service: AP.

Began Operation: September 5, 1967.

Represented (legal): Dow, Lohnes & Albertson.

Personnel: See WRLK-TV, Columbia.
 ED CORTEZ, station supervisor.

WJWJ-TV

Beaufort

Ch. 16

Licensee: South Carolina ETV Commission.

Studio: 105 Ribaut Rd., Beaufort.

Mailing Address: Box 1165, Beaufort, SC 29901.

Technical Facilities: Channel No. 16 (482-488 MHz). Authorized power: 852-kw max. & 407-kw horizontal visual, 84.7-kw aural. Antenna: 1280-ft. above av. terrain, 1318-ft. above ground, 1334-ft. above sea level.

Latitude	32°	42'	44"
Longitude	80°	40'	49"

Transmitter: Hwy. 119, 4-mi. W of Green Pond, SC.

Satellite Earth Station: Rockwell & Collins receivers.

Began Operation: September 10, 1975.

FM Affiliate: WJWJ-FM, 48-kw, 89.9 MHz (No. 210), 1100-ft.

Represented (legal): Dow, Lohnes & Albertson.

Personnel:

RONALD SCHOENHERR, station manager.
 MICHAEL BRANNEN, program manager.
 HARRY KRAMER, engineering manager.

WITV

Charleston

Ch. 7

Licensee: South Carolina ETV Commission.

Studio: See WRLK-TV, Columbia.

Technical Facilities: Channel No. 7 (174-180 MHz). Authorized power: 310-kw visual, 31-kw aural. Antenna: Directional, 890-ft. above av. terrain, 1044-ft. above ground, 1049-ft. above sea level.

Latitude	32°	47'	44"
Longitude	79°	50'	27"

Holds CP for change to 316-kw max. & 291.2-kw horizontal visual, 31-kw max. & 29.12-kw horizontal aural, 1728-ft. above av. terrain, 2000-ft. above ground, 2010-ft. above sea level, lat. 32° 56' 32.0", long. 79° 43' 08.5"; transmitter to 2000-ft. W of intersection of Ward Bridge Rd. & Ocean Hwy., 1-mi. NE of Woodville. BPET-800521KT.

Transmitter: Rifle Range Rd., 5.5-mi. E of Charleston.

News Service: AP.

Ownership: See WRLK-TV, Columbia.

Began Operation: January 19, 1964.

FM Affiliate: WSCI, 100-kw, 89.3 MHz (No. 207), 540-ft.

Represented (legal): Dow, Lohnes & Albertson.

Personnel: See WRLK-TV, Columbia.
WALT MORING, station supervisor.

WRLK-TV

Columbia

Ch. 35

Licensee: South Carolina ETV Commission, 2712 Millwood Ave., Columbia, SC 29250.

Studio: 2712 Millwood Ave.

Telephone: 803-758-7240.

Technical Facilities: Channel No. 35 (596-602 MHz). Authorized power: 513-kw visual, 51.3-kw aural. Antenna: 1026-ft. above av. terrain, 999-ft. above ground, 1390-ft. above sea level.

Latitude	34°	07'	07"
Longitude	80°	56'	12"

Transmitter: Hard Scrabble Rd., 6-mi. NNE of Columbia.

Satellite Earth Stations: Collins, 10-meter; Scientific-Atlanta receivers.

News Service: AP.

Ownership: Organized under state law to promote educational TV. Operates WEBA-TV, Allendale; WJWJ-TV, Beaufort; WITV, Charleston; WHMC, Conway; WJPM-TV, Florence; WNTV, Greenville; WNSC-TV, Rock Hill; WRJA-TV, Sumter; WRET-TV, Spartanburg & WNEH-TV, Greenwood, all SC.

Began Operation: September 6, 1966.

FM Affiliate: WLTR, 100-kw, 91.3 MHz (No. 217), 850-ft.

Represented (legal): Dow, Lohnes & Albertson.

Personnel:
NORMAN BRINSON, transmitter supervisor.

South Carolina Educational Television Commission Personnel:

- HENRY J. CAUTHEN, president & general manager.
- THOMAS L. STEPP, senior vice president.
- WILLIAM HART, senior vice president.
- JUNE B. LICATA, v.p., regional stations & community relations.
- CHARLES S. MORRIS, v.p., national program development.
- CHARLTON W. BOWERS, v.p., engineering.
- BOBBI J. KENNEDY, v.p., continuing education.
- GEORGE W. HOPKINS JR., v.p., special services.
- JOSEPH T. KARR, v.p., administrative services.
- WILLIAM D. HAY, v.p., educational radio.
- PETER L. ANDERSON, v.p., production.
- PATRICIA DRESSLER, director of public relations & information.
- PATRICK DILLEY, art director.

WHMC

Conway

Ch. 23

Licensee: South Carolina ETV Commission.

Technical Facilities: Channel No. 23 (524-530 MHz). Authorized power: 1740-kw max. & 851-kw horizontal visual, 174-kw max. & 85.1-kw horizontal aural. Antenna: 820-ft. above av. terrain, 842-ft. above ground, 927-ft. above sea level.

Latitude	33°	57'	05"
----------	-----	-----	-----

Longitude	79°	06'	31"
-----------	-----	-----	-----

Transmitter: 6.5-mi. NNW of Conway on County Rd. 569.

Began Operation: September 2, 1980.

Personnel: See WRLK-TV, Columbia.
ROBERT COOPER, transmitter supervisor.

WJPM-TV

Florence

Ch. 33

Licensee: South Carolina ETV Commission.

Technical Facilities: Channel No. 33 (584-590 MHz). Authorized power: 537-kw visual, 54.3-kw aural. Antenna: 789-ft. above av. terrain, 797-ft. above ground, 923-ft. above sea level.

Latitude	34°	16'	45.5"
Longitude	79°	44'	36.5"

Transmitter: 5.5-mi. NNE of Florence on County Rd. 173.

News Service: AP.

Began Operation: September 3, 1967.

Personnel: See WRLK-TV, Columbia.
FRANK JENNE, station supervisor.

WNTV

Greenville

Ch. 29

Licensee: South Carolina ETV Commission.

Technical Facilities: Channel No. 29 (560-566 MHz). Authorized power: 339-kw visual, 34.7-kw aural. Antenna: 1142-ft. above av. terrain, 146-ft. above ground, 2181-ft. above sea level.

Latitude	34°	56'	26"
Longitude	82°	24'	38"

Transmitter: Altamont Rd., Paris Mtn.

News Service: AP.

Began Operation: September 29, 1963.

FM Affiliate: WEPR, 100-kw, 90.1 MHz (No. 211), 1110-ft.

Personnel: See WRLK-TV, Columbia.
J. B. COTHRAN, station supervisor.

WNEH

Greenwood

Ch. 38

Grantee: South Carolina ETV Commission.

Technical Facilities: Channel No. 38 (614-620 MHz). Authorized power: 1776-kw max. visual, 177.6-kw max. aural. Antenna: 768-ft. above av. terrain, 688-ft. above ground, 1360-ft. above sea level.

Latitude	34°	22'	21"
Longitude	82°	10'	03"

Transmitter: Rd. 264, 3-mi. E of Ware Shoals.

News Service: AP.

Ownership: See WRLK-TV, Columbia.

Began Operation: September 10, 1984.

Represented (legal): Dow, Lohnes & Albertson.

Personnel:
KARL LEATHERMAN, station supervisor.

Public/ETV Stations

WNSC-TV

Rock Hill

Ch. 30

Licensee: South Carolina Educational Television Commission.

Studio: York Tech. College, Hwy. 21 Bypass, Rock Hill 29730.

Technical Facilities: Channel No. 30 (566-572 MHz). Authorized power: 575-kw visual, 68-kw aural. Antenna: 691-ft. above av. terrain, 649-ft. above ground, 1289-ft. above sea level.

Latitude	34°	50'	24"
Longitude	81°	01'	07"

Transmitter: 0.25-mi. NW of Intersection of County Rds. 246 & 247, near Edgemoor.

Satellite Earth Station: Collins, 10-meter.

Began Operation: January 3, 1978.

Represented (legal): Dow, Lohnes & Albertson.

Personnel:

ROBERT M. FRIERSON, station manager.
 JOHN BULLINGTON, programming, public information & production manager.
 DAVID TAYLOR, engineering manager.
 JIM GRANT, transmitter supervisor.
 JIMMIE B. CROXTON, administrative assistant.

WRET-TV

Spartanburg

Ch. 49

Licensee: South Carolina Educational Television Commission.

Studio: See WRK-TV, Columbia, SC.

Telephone: 803-578-0981.

Technical Facilities: Channel No. 49 (680-686 MHz). Authorized power: 1740-kw max. & 832-kw horizontal visual, 174-kw max. & 83.2-kw horizontal aural. Antenna: 970-ft. above av. terrain, 859-ft. above ground, 1659-ft. above sea level.

Latitude	34°	53'	09"
Longitude	81°	49'	15"

Transmitter: 1.5-mi. S of Whitestone Community.

Began Operation: September 8, 1980.

Personnel:

BOB FRIERSON, general manager.
 JOLAN SMOAK, transmitter supervisor.

WRJA-TV

Sumter

Ch. 27

Licensee: South Carolina ETV Commission.

Studio: 18 N. Harvin St., Sumter, SC.

Technical Facilities: Channel No. 27 (548-554 MHz). Authorized power: 787-kw max. & 339-kw horizontal visual, 78.7-kw aural. Antenna: 1163-ft. above av. terrain, 1195-ft. above ground, 1335-ft. above sea level.

Latitude	33°	52'	52"
Longitude	80°	16'	14"

Transmitter: 2-mi. S of Hwy. 378, 4-mi. SE of Sumter.

Satellite Earth Station: Collins, 10-meter; Collins receivers.

Began Operation: September 2, 1975.

FM Affiliate: WRJA-FM, 100-kw, 88.1 MHz (No. 201), 1000-ft.

Personnel:

JAMES BARNARD, station manager.
 EDWARD SEXAUER, programming manager.
 LESLIE (HAP) GRIFFIN, transmitter supervisor.
 JILL POTTER, administrative assistant.

A-1152

SOUTH DAKOTA

KDSD-TV

Aberdeen

Ch. 16

Licensee: State Board of Directors for ETV, 310 E. Clark, Vermillion, SD 57069.

Studio: See KUSD-TV, Vermillion & KESD-TV, Brookings.

Telephone: 605-325-3331.

Technical Facilities: Channel No. 16 (482-488 MHz). Authorized power: 674-kw max. & 537-kw horizontal visual, 103-kw max. & 81.3-kw horizontal aural. Antenna: 1170-ft. above av. terrain, 1066-ft. above ground, 2924-ft. above sea level.

Latitude	45°	29'	55"
Longitude	97°	40'	35"

Transmitter: 8-mi. E of Pierpont.

Ownership: South Dakota ETV Board.

Began Operation: January 1972.

Represented (legal): Cohn & Marks.

Personnel: See KUSD-TV, Vermillion.

KESD-TV

Brookings

Ch. 8

Licensee: State Board of Directors for ETV.

Studio: South Dakota State University.

Telephone: 605-688-4191.

Technical Facilities: Channel No. 8 (180-186 MHz). Authorized power: 245-kw visual, 45.7-kw aural. Antenna: 750-ft. above av. terrain, 800-ft. above ground, 2549-ft. above sea level.

Latitude	44°	20'	10"
Longitude	97°	13'	41"

Transmitter: 3-mi. S of Hetland.

Satellite Earth Station: Collins, 10-meter; Collins receivers.

News Service: AP.

Ownership: State of South Dakota.

Began Operation: February 4, 1968.

FM Affiliate: KESD, 38-kw, 88.3 MHz (No. 202), 610-ft.

Represented (legal): Cohn & Marks.

Personnel:

PETE EGART, general manager.

KPSD-TV

Eagle Butte

Ch. 13

Licensee: State Board of Directors for ETV.

Studio: See KUSD-TV, Vermillion & KESD-TV, Brookings.

Telephone: 605-739-3141.

Technical Facilities: Channel No. 13 (210-216 MHz). Authorized power: 316-kw visual, 31.6-kw aural. Antenna: 1700-ft. above av. terrain, 1696-ft. above ground, 4313-ft. above sea level.

Latitude	45°	03'	20"
Longitude	102°	15'	40"

Transmitter: 12-mi. NW of Faith.

TV & Cable Factbook No. 54

Began Operation: September 16, 1974.

Personnel: See KUSD-TV, Vermillion.

KQSD-TV

Lowry

Ch. 11

Licensee: State Board of Directors for ETV.

Studio: See KUSD-TV, Vermillion & KESD-TV, Brookings.

Telephone: 605-649-7695.

Technical Facilities: Channel No. 11 (198-204 MHz). Authorized power: 234-kw visual, 28.2-kw aural. Antenna: 1040-ft. above av. terrain, 826-ft. above ground, 3066-ft. above sea level.

Latitude	45°	16'	34"
Longitude	99°	59'	03"

Transmitter: 3-mi. S of Lowry.

Began Operation: March 9, 1976.

Personnel: See KUSD-TV, Vermillion.

KZSD-TV

Martin

Ch. 8

Licensee: State Board of Directors for ETV.

Studio: See KUSD-TV, Vermillion & KESD-TV, Brookings.

Telephone: 605-462-6257.

Technical Facilities: Channel No. 8 (180-186 MHz). Authorized power: 269-kw visual, 30.2-kw aural. Antenna: 870-ft. above av. terrain, 653-ft. above ground, 3750-ft. above sea level.

Latitude	43°	25'	55"
Longitude	101°	32'	50"

Transmitter: 3-mi. SW of Longvalley.

Began Operation: February 9, 1978.

Personnel: See KUSD-TV, Vermillion.

KTSD-TV

Pierre

Ch. 10

Licensee: State Board of Directors for ETV.

Studio: See KUSD-TV, Vermillion & KESD-TV, Brookings.

Telephone: 605-473-5211.

Technical Facilities: Channel No. 10 (192-198 MHz). Authorized power: 316-kw max. & 269-kw horizontal visual, 37.1-kw max. & 31.6-kw horizontal aural. Antenna: 1600-ft. above av. terrain, 1326-ft. above ground, 3404-ft. above sea level.

Latitude	44°	57'	55"
Longitude	99°	35'	56"

Transmitter: 6-mi. N of Reliance, SD.

Began Operation: August 1, 1970.

Personnel: See KUSD-TV, Vermillion.

KBHE-TV

Rapid City

Ch. 9

Licensee: State Board of Directors for ETV.

Telephone: 605-394-2241.

Technical Facilities: Channel No. 9 (186-192 MHz). Authorized power: 39.8-kw visual, 7.2-kw aural. Antenna: 650-ft. above av. terrain, 467-ft. above ground, 4305-ft. above sea level.

Latitude	44°	03'	09"
Longitude	103°	14'	38"

Transmitter: Hwy. 16 & Skyline Dr.

Began Operation: September 13, 1967.

Personnel: See KUSD-TV, Vermillion.

KUSD-TV

Vermillion

Ch. 2

Licensee: State Board of Directors for ETV, Vermillion, SD 57069.

Studio: University campus.

Telephone: 605-677-5861.

Technical Facilities: Channel No. 2 (54-60 MHz). Authorized power: 100-kw visual, 20-kw aural. Antenna: 760-ft. above av. terrain, 657-ft. above ground, 2167-ft. above sea level.

Latitude	43°	03'	00"
Longitude	97°	47'	12"

Transmitter: 2-mi. S of Beresford, SD.

Satellite Earth Stations: Collins, 10-meter; Collins & Scientific-Atlanta receivers.

Ownership: State Board of Directors for ETV.

Began Operation: July 5, 1961.

AM Affiliate: KUSD, 1-kw, 690 kHz.

FM Affiliate: KUSD-FM, 50-kw, 89.7 MHz (No. 209).

Represented (legal): Cohn & Marks.

Personnel:

DAVID LEONARD, executive director.
 JAMES PRUSHA, director of engineering.
 SUSAN RUNHOLT-BUSCH, director of acquisition & scheduling.
 RICHARD MULLER, executive producer.

TENNESSEE

WTCI

Chattanooga

Ch. 45

Licensee: The Greater Chattanooga Public Television Corp., 4411 Amnicola Hwy., Chattanooga, TN 37406.

Studio: 4411 Amnicola Highway, Chattanooga, TN 37406.

Technical Facilities: Channel No. 45 (656-662 MHz). Authorized power: 741-kw max. & 617-kw horizontal visual, 123-kw aural. Antenna: 951-ft. above av. terrain, 296-ft. above ground, 2308-ft. above sea level.

Latitude	35°	12'	26"
Longitude	85°	16'	52"

Transmitter: 12-mi. N of Chattanooga.

Satellite Earth Station: Collins, 10-meter; Collins & Scientific-Atlanta receivers.

Ownership: Non-profit corp. Nancy R. Hale, chmn.; W. L. Gerdes, vice chmn.; Steve Miller, secy.; Robert Sudderth, treas.

Began Operation: March 3, 1970.

Personnel:

WALTER A. ALLEY, general manager.
 HERSCHELL R. BRISCOE JR., chief engineer.
 BURFORD A. YOUNG, assistant chief engineer.

Public/ETV Stations

WCTE

Cookeville

Ch. 22

Licensee: Tennessee State Board of Education.

Studio: Box 2104, Cookeville, TN 38502.

Technical Facilities: Channel No. 22 (518-524 MHz). Authorized power: 661-kw max. & 427-kw horizontal visual, 77.6-kw horizontal aural. Antenna: 1390-ft. above av. terrain, 802-ft. above ground, 2802-ft. above sea level.

Latitude	36°	10'	26"
Longitude	85°	20'	37"

Transmitter: 8.5-mi. E of Cookeville.

Satellite Earth Station: Collins, 10-meter.

Began Operation: August 21, 1978.

Personnel:

RICHARD CASTLE, general manager.
MARY ROBBINS, traffic manager.
GEORGE CARSON, assistant chief engineer.

WLJT-TV

Lexington

Ch. 11

Licensee: West Tennessee Public TV Council Inc., Room 11, Browning Hall, Martin, TN 38238.

Studio: U. of Tennessee at Martin campus.

Technical Facilities: Channel No. 11 (198-204 MHz). Authorized power: 316-kw visual, 63.1-kw aural. Antenna: 640-ft. above av. terrain, 499-ft. above ground, 1167-ft. above sea level.

Latitude	35°	42'	12"
Longitude	88°	36'	10"

Transmitter: 13.5-mi. W of Lexington.

Satellite Earth Stations: Scientific-Atlanta receivers.

Ownership: Non-profit corp. Audrey Roberts, pres.; Bettie Graham, v.p.; David Briody, secy.; Jimmy Harrison, treas.

Began Operation: February 13, 1968.

Personnel:

ROBERT L. CARSWELL, general manager.
HERMAN WILLIAMS, chief engineer.
HARRY HALL, program manager.
TOM BUTCHER, production supervisor.
DEBBIE ANDERSON, development & public relations director.
SHARON POWELL, director of educational services.
KATRINA COBB, business operations & traffic manager.

WKNO-TV

Memphis

Ch. 10

Licensee: Memphis Community Television Foundation, Box 80,000, Memphis, TN 38152.

Studio: Memphis State U., Memphis 38152.

Telephone: 901-458-2521.

Technical Facilities: Channel No. 10 (192-198 MHz). Authorized power: 282-kw visual, 56.2-kw aural. Antenna: 1080-ft. above av. terrain, 1114-ft. above ground, 1449-ft. above sea level.

Latitude	35°	09'	17"
Longitude	89°	49'	20"

Transmitter: 7192 Raleigh-LaGrange Rd.

Satellite Earth Station: Collins, 10-meter; Collins & Scientific-Atlanta receivers.

Ownership: Memphis Community Television Foundation. William B. Rudner, chmn.; Robert S. Schroeder, vice chmn.; W. Wayne Godwin, treas.

Began Operation: June 25, 1956.

FM Affiliate: WKNO-FM, 40-kw, 91.1 MHz (No. 216), 580-ft.

Personnel:

W. WAYNE GODWIN, general manager.
FRED WILLIS, program director & film buyer.
PAT LANE, chief engineer.

WDCN

Nashville

Ch. 8

Licensee: Metropolitan Board of Public Education, Box 120609, Nashville, TN 37212.

Studio: 161 Rains Ave., Nashville, TN 37203.

Telephone: 615-259-9325.

Technical Facilities: Channel No. 8 (180-186 MHz). Authorized power: 295-kw visual, 29.5-kw aural. Antenna: 1280-ft. above av. terrain, 942-ft. above ground, 2049-ft. above sea level.

Latitude	36°	02'	49"
Longitude	86°	49'	49"

Transmitter: 1406 Old Hickory Blvd., Nashville.

Satellite Earth Station: Collins, 10-meter; Collins & Scientific-Atlanta receivers.

Ownership: Metropolitan Board of Public Education.

Began Operation: September 10, 1962.

Represented (legal): Schwartz, Woods & Miller.

Personnel:

ROBERT L. SHEPHERD, general manager.
GAYLORD L. AYERS, program manager.
CARL C. SHIRLEY, chief engineer.
ANDREW P. DAVIS, promotion director.

WSJK-TV

Sneedville

Ch. 2

Licensee: East Tennessee Public Communications Corp., 209 Communications Bldg., U. of Tennessee, Knoxville, TN 37996-0321.

Studio: 209 Communications Bldg., U. of Tennessee, Knoxville.

Telephone: 615-974-5281, Knoxville.

Technical Facilities: Channel No. 2 (54-60 MHz). Authorized power: 100-kw visual, 20-kw aural. Antenna: 1760-ft. above av. terrain, 499-ft. above ground, 3178-ft. above sea level.

Latitude	36°	22'	52"
Longitude	83°	10'	48"

Transmitter: Approx. 10-mi. S of Sneedville.

Satellite Earth Stations: Collins, 10-meter; Collins & SBS receivers.

Ownership: Non-profit corp. Charles Davis, chmn.; Natalie Halsam, 1st vice chmn.; Mildred Doyle, 2nd vice chmn.; Rudy Ennis, secy.; James F. Smith Jr., treas.

Began Operation: March 15, 1967. Transfer to present owner approved by FCC August 17, 1983.

Personnel:

AL CURTIS, general manager.
JIMMY TINDELL, studio manager.
HOP EDWARDS, program manager.
ELAINE TOMBER, production manager.
MIKE KNIGHT, chief engineer.
JIM KUEHN, director of development.

TEXAS

KLRU

Austin

Ch. 18

Licensee: Southwest Texas Public Bcstg. Council, Box 9, San Antonio, TX 78291.

Studio: Communication Center, The University of Texas, Austin, TX 78712.

Telephone: 512-471-4811.

Technical Facilities: Channel No. 18 (494-500 MHz). Authorized power: 1815.5-kw visual, 375.8-kw aural. Antenna: 1100-ft. above av. terrain, 1184-ft. above ground, 2049-ft. above sea level.

Latitude	30°	19'	20"
Longitude	97°	48'	10"

Transmitter: Trail of the Madrones, 5-mi. W of Austin.

Satellite Earth Stations: Collins, 10-meter; Scientific-Atlanta receivers.

Ownership: See KLRN-TV, San Antonio.

Began Operation: May 3, 1979.

Represented (legal): Cohn & Marks.

Personnel:

HOWARD D. GUTIN, president & general manager.
BILL ARHOS, vice president, programming.
KATHY WHITE, vice president, business & finance.
EUGENE DOREN, vice president, engineering.
JIM ULRICH, director of instructional TV.

KNCT

Belton

Ch. 46

Licensee: Central Texas College, Hwy. 190 West, Killeen, TX 76541.

Studio: Central Texas College, Highway 190 West, Killeen, TX.

Telephone: 817-526-1176.

Technical Facilities: Channel No. 46 (662-668 MHz). Authorized power: 1480-kw max. visual, 148-kw max. aural. Antenna: 970-ft. above av. terrain, 993-ft. above ground, 1009-ft. above sea level.

Latitude	30°	59'	12"
Longitude	97°	37'	47"

Transmitter: Ranch of A. E. Fant, S shore of Stillhouse Hollow Reservoir.

Satellite Earth Station: Collins, 10-meter; Collins receivers.

News Service: UPI.

Ownership: State institution. Officers: W. A. Roach, pres.; J. A. Darossett, v.p.; Mrs. Linus D. Frederick, secy.

Began Operation: November 23, 1970.

Represented (legal): Roy Perkins.

Personnel:

EDWARD B. JASUTA JR., general manager.
NOEL T. SMITH, station manager.
LEE ROY FRANKLIN, chief engineer.

KAMU-TV

College Station

Ch. 15

Licensee: Texas A & M University, College Station, TX 77843.

Studio: Joe H. Moore Communication Center, Houston & Russell Sts., Texas A & M University.

Telephone: 713-845-5611. TWX: 910-880-4425.

1986 Edition

Technical Facilities: Channel No. 15 (476-482 MHz). Authorized power: 23.3-kw max. & 22.9-kw horizontal visual, 2.32-kw max. & 2.29-kw horizontal aural. Antenna: 390-ft. above av. terrain, 377-ft. above ground, 690-ft. above sea level.

Latitude	30°	37'	48"
Longitude	96°	20'	33"

Transmitter: Hensel Park, College Station.

Satellite Earth Stations: Collins, 10-meter; Collins, Rockwell, M/A-Com & Drake receivers.

Ownership: Texas A & M University.

Began Operation: February 15, 1970.

Personnel:

DR. MEL CHASTAIN, general manager.
ROD ZENT, station manager.
RODGER LEWIS, program director.
WAYNE PECENA, chief engineer.

KEDT

Corpus Christi

Ch. 16

Licensee: South Texas Public Broadcasting System, Box 416, Corpus Christi, TX 78403-0416.

Studio: 4455 S. Padre Island Dr., No. 38, Corpus Christi, TX.

Telephone: 512-855-2213.

Technical Facilities: Channel No. 16 (482-488 MHz). Authorized power: 1480-kw max. & 468-kw horizontal visual, 148-kw max. & 46.8-kw horizontal aural. Antenna: 970-ft. above av. terrain, 996-ft. above ground, 1045-ft. above sea level.

Latitude	27°	39'	12"
Longitude	97°	33'	55"

Transmitter: NW corner of Chapman Ranch, 4.8-mi. SE of Petronilla.

Satellite Earth Station: Collins, 10-meter; Collins receivers.

Ownership: Non-profit organization. Officers: Robert P. Wallace, chmn.; Leslie Mabrey, vice chmn.; William H. Keys, secy.

Began Operation: October 15, 1972.

Represented (legal): Cohn & Marks.

Personnel:

TERREL L. CASS, president & general manager.
MIKE NEIBAUER, chief engineer.
ROY HAMMOND, production manager.
GERALDINE KROLOFF, ITV director.
MYRA LOMBARDO, auction/volunteer manager.

KERA-TV

Dallas

Ch. 13

Licensee: Public Communication Foundation for North Texas, 3000 Harry Hines Blvd., Dallas, TX 75201.

Studio: 3000 Harry Hines Blvd.

Telephone: 214-744-1300.

Technical Facilities: Channel No. 13 (210-216 MHz). Authorized power: 316-kw visual, 31.6-kw aural. Antenna: 1540-ft. above av. terrain, 1347-ft. above ground, 2147-ft. above sea level.

Latitude	32°	34'	43"
Longitude	96°	57'	12"

Transmitter: Hwy. 67 S, Cedar Hill, TX.

Multichannel TV Sound: Stereo only.

Satellite Earth Station: Collins, 10-meter; Scientific-Atlanta, 3.2-meter; Collins & Scientific-Atlanta receivers.

News Service: AP.

Ownership: Non-profit educational organization. Peter Baldwin, chmn.; Dr. Richard J. Meyer, pres.

Began Operation: September 11, 1960.

FM Affiliate: KERA-FM, 95-kw, 90.1 MHz (No. 211), 1260-ft.

Public/ETV Stations

Represented (legal): Schwartz, Woods & Miller.

Personnel:

DR. RICHARD J. MEYER, president & general manager.
S. KENT FANNON, senior v.p., finance & planning.
RAY SWENSON, v.p., technical services.
SUSAN HARMON, KERA-FM station manager.
PAT PERINI, vice president, programming.
R. D. TAAFFE, vice president & controller.
CLYDE MILLER, vice president & chief engineer.
WAID BLAIR, production manager.
ROBERTA WEDLAN, director, corporate communications & promotion.
DONALD BOSWELL, vice president, development.
MIKE SEYMOUR, director, broadcasting.

KCOS

El Paso

Ch. 13

Licensee: El Paso Public Television Foundation, Box 650, El Paso, TX 79968.

Studio: Room 105, Education Bldg., University of Texas, El Paso Campus.

Technical Facilities: Channel No. 13 (210-216 MHz). Authorized power: 229-kw max. & 195-kw horizontal visual, 22.9-kw max. & 19.5-kw horizontal aural. Antenna: 820-ft. above av. terrain, 296-ft. above ground, 4916-ft. above sea level.

Latitude	31°	47'	17"
Longitude	106°	28'	46"

Transmitter: South Slope of Franklin Mtn.

Satellite Earth Station: Collins, 10-meter.

Ownership: Non-profit organization. Julian Bernat, chmn.

Began Operation: August 18, 1978.

Represented (legal): Cohn & Marks.

Personnel:

JOHN KASDAN, general manager.
MIKE GAGLIO, chief engineer.
KATHY BURNETT, program manager.

KLUJ

Harlingen

Ch. 44

Licensee: Community Educational Television Inc., 855 N. Barham Rd., San Marcos, CA 92069.

Studio: 501 New Hampshire Rd., Harlingen, TX 78550.

Technical Facilities: Channel No. 44 (650-656 MHz). Authorized power: 9.2-kw max. visual, 1.7-kw max. aural. Antenna: 438-ft. above av. terrain, 435-ft. above ground, 480-ft. above sea level.

Latitude	26°	09'	14"
Longitude	97°	41'	16"

Requests CP for change to 1951-kw max. visual, 195-kw max. aural, 1228-ft. above av. terrain, 1225-ft. above ground, 1274-ft. above sea level, lat. 26° 13' 00", long. 97° 46' 48"; transmitter to 1.5-mi. WSW of intersection of Wilson Tract Rd. & Primera Rd., near Primera. BNPET-850125K1.

Transmitter: 501 New Hampshire Rd.

Satellite Earth Station: Scientific-Atlanta receivers.

Ownership: Non-profit corp. Jane Duff, v.p.; Norman Jaggert, secy.

Began Operation: June 25, 1984.

Represented (engineering): Smith & Powstenko.

Personnel:

JOHN JACOBSON, station manager.

KUHT

Houston

Ch. 8

Licensee: University of Houston, 4513 Cullen Blvd., Houston, TX 77004.

Studio: 4513 Cullen Blvd.

Telephone: 713-748-6814.

Technical Facilities: Channel No. 8 (180-186 MHz). Authorized power: 316-kw max. visual, 31.6-kw max. aural. Antenna: 1851-ft. above av. terrain, 1970-ft. above ground, 1916-ft. above sea level.

Latitude	29°	34'	28"
Longitude	95°	29'	37"

Transmitter: 4-mi. SE of Missouri City.

Multichannel TV Sound: Stereo & separate audio program.

Satellite Earth Station: Collins, 10-meter; Harris, Rockwell & Scientific-Atlanta receivers.

Ownership: University of Houston. John Kolb, chairman, Board of Regents.

Began Operation: May 25, 1953.

FM Affiliate: KUHF, 100-kw, 88.7 MHz (No. 204), 980-ft.

Represented (legal): Dow, Lohnes & Albertson.

Personnel:

JAMES L. BAUER, station manager.
STEVEN GRAY, program director.
AL LEVERICK, chief engineer.

KTXT-TV

Lubbock

Ch. 5

Licensee: Texas Tech University, Tech Station Box 4359, Lubbock, TX 79409.

Studio: Texas Tech campus, Lubbock 79409.

Telephone: 806-742-2209.

Technical Facilities: Channel No. 5 (76-82 MHz). Authorized power: 63.1-kw visual, 12.6-kw aural. Antenna: 740-ft. above av. terrain, 817-ft. above ground, 4042-ft. above sea level.

Latitude	33°	34'	55"
Longitude	101°	53'	25"

Holds CP for change to 100-kw max. visual, 25-kw max. aural, 801-ft. above av. terrain, 817-ft. above ground, 4042-ft. above sea level. BPET-841226KF.

Transmitter: Texas Tech campus.

Satellite Earth Stations: Collins, 10-meter; Apollo, Collins & Westinghouse receivers.

Ownership: State Institution.

Began Operation: October 16, 1962.

FM Affiliate: KTXT-FM, 5-kw, 88.1 MHz (No. 201).

Personnel:

JOHN W. HENSON, station manager.

KLRN-TV

San Antonio

Ch. 9

Licensee: Southwest Texas Public Broadcasting Council, Box 9, San Antonio 78291.

Studio: 801 S. Bowie St., Institute of Texan Cultures Bldg., San Antonio, TX 78205.

Telephone: 512-222-8041.

Technical Facilities: Channel No. 9 (186-192 MHz). Authorized power: 309-kw max. visual, 31.3-kw max. aural. Antenna: 960-ft. above av. terrain, 930-ft. above ground, 1541-ft. above sea level.

Latitude	29°	19'	33"
Longitude	98°	21'	25"

Transmitter: Calaveras Lake at 9445 S. Foster Rd., San Antonio.

Satellite Earth Station: SatCom, 7-meter; Scientific-Atlanta receivers.

Ownership: Southwest Texas Public Broadcasting Council (non-profit organization).

Began Operation: September 10, 1962.

Represented (legal): Cohn & Marks.

Personnel:

HOWARD D. GUTIN, president & general manager.
BILL ARHOS, vice president, programming.
KATHY WHITE, vice president, finance.

GENE DOREN, vice president, engineering.
 JOANNE WINIK, vice president & station manager.
 JAMES ULLRICH, director of instructional programming.
 LIZ KLIMBACH, director of public information.

UTAH

KBYU-TV

Provo
 Ch. 11

Licensee: Brigham Young University, Provo, UT 84602.

Studio: Harris Fine Arts Center, Brigham Young University, Provo, UT 84602.

Telephone: 801-378-5298.

Technical Facilities: Channel No. 11 (198-204 MHz). Authorized power: 162-kw visual, 32.4-kw aural. Antenna: 2943-ft. above av. terrain, 89-ft. above ground, 8556-ft. above sea level.

Latitude	40°	36'	28"
Longitude	112°	09'	33"

Transmitter: Mt. Vision, approx. 37-mi. NW of Provo.

Satellite Earth Stations: Collins, 10-meter; Collins & Scientific-Atlanta receivers.

News Service: UPI.

Ownership: Private institution. Jeffrey R. Holland, pres.

Began Operation: November 15, 1965.

FM Affiliate: KBYU-FM, 32-kw, 88.9 MHz (No. 205), 2912-ft.

Represented (legal): Wilkinson, Barker, Knauer & Quinn.

Personnel:

THOMAS A. GRIFFITHS, general manager.
 R. BRUCE REED, assistant general manager.
 MEL ROGERS, station manager.
 BARBARA HAMMOND, program manager.
 LYNN EDWARDS, chief engineer.
 BILL SILCOCK, news & public affairs manager.
 BESS SKIPPER, public information director.
 JAY SUMSION, production manager.
 BOB GILLMAN, operations manager.
 SHELLEY HAMMOND, development manager.
 SUE MOLBERG, office manager.

KUED

Salt Lake City
 Ch. 7

Licensee: University of Utah, Salt Lake City, UT 84112.

Studio: University campus.

Telephone: 801-581-7777.

Technical Facilities: Channel No. 7 (174-180 MHz). Authorized power: 155-kw visual, 24.8-kw aural. Antenna: 3000-ft. above av. terrain, 204-ft. above ground, 8605-ft. above sea level.

Latitude	40°	36'	29"
Longitude	112°	09'	36"

Transmitter: Oquirrh Mtns., 17-mi. SSW of Salt Lake City.

Multichannel TV Sound: Stereo & separate audio program.

Satellite Earth Stations: Collins, 10-meter; Collins, M/A-Com & Rockwell receivers.

Ownership: University of Utah. Chase N. Peterson, pres.

Began Operation: January 20, 1958.

FM Affiliate: KUER, 22.5-kw, 90.1 MHz (No. 211), 2900-ft.

Represented (legal): Dow, Lohnes & Albertson.

Personnel:

FRED C. ESPLIN, general manager.

1986 Edition

LARRY S. SMITH, business manager.
 MARIA A. SMITH, program manager.
 DOUGLAS SCHREMS, production manager.
 DAVID GRAHAM, director of engineering/operations.

VERMONT

WETK

Burlington
 Ch. 33

Licensee: U. of Vermont & State Agricultural College, Educational Television, Burlington, VT 05401.

Studio: Ethan Allen Ave., Winooski, VT 05404.

Telephone: 802-656-3311.

Technical Facilities: Channel No. 33 (584-590 MHz). Authorized power: 251-kw visual, 50.1-kw aural. Antenna: 2680-ft. above av. terrain, 96-ft. above ground, 4130-ft. above sea level.

Latitude	44°	31'	32"
Longitude	72°	48'	54"

Transmitter: Summit of Mt. Mansfield.

Satellite Earth Station: Collins, 10-meter.

Ownership: U. of Vermont & State Agricultural College.

Began Operation: October 16, 1967.

Represented (legal): Covington & Burling.

Personnel:

HOPE S. GREEN, general manager.
 MARGERY H. SWIM, asst. gen. mgr. & dir. of programming.

WVER

Rutland
 Ch. 28

Licensee: U. of Vermont & State Agricultural College.

Technical Facilities: Channel No. 28 (554-560 MHz). Authorized power: 40.7-kw visual, 7.41-kw aural. Antenna: 1400-ft. above av. terrain, 297-ft. above ground, 2273-ft. above sea level.

Latitude	43°	39'	32"
Longitude	73°	06'	25"

Transmitter: Summit of Grandpa's Knob.

Began Operation: March 18, 1968.

Personnel: See WETK, Burlington.

WVTB

St. Johnsbury
 Ch. 20

Licensee: U. of Vermont & State Agricultural College.

Technical Facilities: Channel No. 20 (506-512 MHz). Authorized power: 42.7-kw visual, 7.76-kw aural. Antenna: 1940-ft. above av. terrain, 131-ft. above ground, 3386-ft. above sea level.

Latitude	44°	34'	16"
Longitude	71°	53'	39"

Transmitter: Summit of Burke Mtn.

Began Operation: February 26, 1968.

Personnel: See WETK, Burlington.

Public/ETV Stations

WVTA

Windsor

Ch. 41

Licensee: U. of Vermont & State Agricultural College.

Technical Facilities: Channel No. 41 (632-638 MHz). Authorized power: 589-kw visual, 112-kw aural. Antenna: 2260-ft. above av. terrain, 426-ft. above ground, 3291-ft. above sea level.

Latitude	43°	26'	17"
Longitude	72°	27'	08"

Transmitter: South Peak, Mt. Ascutney.

Began Operation: March 18, 1968.

Personnel: See WETK, Burlington.

VIRGINIA

WNVC

Fairfax

Ch. 56

Grantee: Central Virginia ETV Corp., 23 Sesame St., Richmond, VA 23235.

Studio: 8101A Lee Hwy., Falls Church, VA 22042.

Technical Facilities: Channel No. 56 (722-728 MHz). Authorized power: 1230-kw max. & 741-kw horizontal visual, 126-kw max. & 74.1-kw horizontal aural. Antenna: 732-ft. above av. terrain, 689-ft. above ground, 1049-ft. above sea level.

Latitude	38°	52'	28"
Longitude	77°	13'	24"

Transmitter: Intersection of U.S. 29-211 & I-495, near Merrifield.

Satellite Earth Stations: Collins & Drake receivers.

Began Operation: June 1, 1983.

Represented (legal): Fisher, Wayland, Cooper & Leader.

Represented (engineering): Edward F. Lorentz & Associates.

Personnel:

DAN WARD, vice president & general manager.
BRUCE MILLER, operations manager.
WILLARD SHEARS, director of engineering.

WNVV

Goldvein

Ch. 53

Licensee: Central Virginia Educational Television Corp., 8101A Lee Hwy., Falls Church, VA 22042.

Studio: 8101A Lee Hwy., Falls Church, VA 22042.

Telephone: 703-698-9682.

Technical Facilities: Channel No. 53 (704-710 MHz). Authorized power: 2220-kw max. & 1440-kw horizontal visual, 333-kw max. & 214-kw horizontal aural. Antenna: 748-ft. above av. terrain, 653-ft. above ground, 1049-ft. above sea level.

Latitude	38°	37'	42"
Longitude	77°	26'	20"

Transmitter: 15100 Joplin Rd., Independent Hill, Prince William County.

Satellite Earth Station: Collins, 10-meter; Collins receivers.

Ownership: See WCVE-TV, Richmond, VA.

Began Operation: March 1, 1972.

Represented (legal): Hunton & Williams.

Personnel:

DORIS E. BETHKE, station manager.
WILLARD SHEARS, director of engineering.
DAVID HURD, chief engineer.

NANCY KAUFMAN, utilization supervisor.
JIM SPEAR, director of programming.

WHRO-TV

Hampton-Norfolk

Ch. 15

Licensee: Hampton Roads Educational Telecommunications Assn. Inc., 5200 Hampton Blvd., Norfolk, VA 23508.

Studio: 5200 Hampton Blvd., Norfolk.

Telephone: 804-489-9476.

Technical Facilities: Channel No. 15 (476-482 MHz). Authorized power: 2500-kw visual, 250-kw aural. Antenna: 980-ft. above av. terrain, 1027-ft. above ground, 1049-ft. above sea level.

Latitude	36°	48'	32"
Longitude	76°	30'	13"

Holds CP for change to 2748-kw max. visual, 274.8-kw max. aural, 968-ft. above av. terrain, 1003-ft. above ground, 989-ft. above sea level, lat. 36° 48' 32", long. 76° 30' 13"; transmitter to 1-mi. S of Driver.

Transmitter: Hwy. 337, 1-mi. S of Driver, VA.

Satellite Earth Station: Collins, 10-meter.

News Service: AP.

Began Operation: October 2, 1961.

FM Affiliate: WHRO-FM, 50-kw, 89.5 MHz (No. 208), 680-ft.

Represented (legal): Cohn & Marks.

Represented (engineering): Moffet, Larson & Johnson, P.C.

Personnel:

JOHN R. MORISON, president & general manager.
KENNETH B. KRALL, v.p. & chief financial officer.
JERROLD F. WAREHAM, v.p. & chief operating officer.
PATRICK ARNOUX, director of TV programming.
LAWRENCE E. CRUM, director of educational services.
JACK BECK, director of engineering.
VIANNE WEBB, director of radio.
MITA VAIL, director of development.
BRUCE BEALE, production manager.
KEITH MASSIE, chief engineer.

WMSY-TV

Marion

Ch. 52

Grantee: Blue Ridge ETV Assn., Box 13246, Roanoke, VA 24032.

Technical Facilities: Channel No. 52 (698-704 MHz). Authorized power: 741-kw max. & 372-kw horizontal visual, 56.2-kw horizontal aural. Antenna: 1460-ft. above av. terrain, 350-ft. above ground, 3910-ft. above sea level.

Latitude	36°	54'	01"
Longitude	81°	32'	35"

Transmitter: Walker Mtn., W of B. F. Buchanan Hwy., 4-mi. N of Marion.

Ownership: See WBRA-TV, Roanoke.

Began Operation: August 1, 1981.

Represented (legal): Cohn & Marks.

Represented (engineering): A. D. Ring & Associates.

Personnel: See WBRA-TV, Roanoke.

WSBN-TV

Norton

Ch. 47

Licensee: Blue Ridge ETV Assn. Inc., Box 13246, Roanoke, VA 24032.

Technical Facilities: Channel No. 47 (668-674 MHz). Authorized power: 629.17-kw max. & 245-kw horizontal visual, 94.375-kw max. & 37.1-kw horizontal aural. Antenna: 1940-ft. above av. terrain, 240-ft. above ground, 4400-ft. above sea level.

Latitude	36°	53'	52"
----------	-----	-----	-----

Longitude 82° 37' 22"

Transmitter: High Knob, Norton.
Ownership: See WBRA-TV, Roanoke.
Began Operation: March 30, 1971.
Personnel: See WBRA-TV, Roanoke.

WCVE-TV

Richmond
 Ch. 23

Licensee: Central Virginia Educational TV Corp., Box 3237, Richmond, VA 23235.
Studio: 23 Sesame St., Richmond, VA 23235.
Telephone: 804-320-1301.

Technical Facilities: Channel No. 23 (524-530 MHz). Authorized power: 2290-kw max. & 1350-kw horizontal visual, 204-kw horizontal aural. Antenna: 1080-ft. above av. terrain, 999-ft. above ground, 1346-ft. above sea level.

Latitude 37° 30' 46"
 Longitude 77° 36' 06"

Transmitter: 0.41-mi. S of Robious Rd. & 0.85-mi. SE of Robious, VA.

Satellite Earth Stations: Collins, 10-meter.

Ownership: Non-profit corp. Officers: A. Prescott Rowe, chmn.; Franklin M. Halsey, vice chmn.; B. W. Spiller, pres.; Guy T. Tripp III, secy. & counsel; Gordon Mabey, treas. Central Virginia Educational Television Corp. also owns & operates WNVV, Fairfax; WNVV, Goldvein & WCVW, Richmond.

Began Operation: September 10, 1964.

Represented (legal): Fisher, Wayland, Cooper & Leader.

Represented (engineering): A. D. Ring & Associates.

Personnel:

B. W. SPILLER, president & general manager.
 RICHARD HALL, vice president, broadcasting.
 IDA HILL, vice president & director of school services.
 JOHN A. PRATHER, director of engineering.
 GEORGE MCGUIGAN, chief engineer.

WCVW

Richmond
 Ch. 57

Licensee: Central Virginia Educational TV Corp.
Studio: 23 Sesame St., Richmond, VA 23235.
Telephone: 804-320-1301.

Technical Facilities: Channel No. 57 (728-734 MHz). Authorized power: 1020-kw max. & 468-kw horizontal visual, 91.2-kw horizontal aural. Antenna: 960-ft. above av. terrain, 999-ft. above ground, 1356-ft. above sea level.

Latitude 37° 30' 46"
 Longitude 77° 36' 06"

Transmitter: Approx. 100-ft. E of 23 Sesame St., Richmond.

Began Operation: December 24, 1966.

Personnel: See WCVE-TV, Richmond.

WBRA-TV

Roanoke
 Ch. 15

Licensee: Blue Ridge ETV Assn., Box 13246, Roanoke, VA 24032.

Studio: 1215 McNeil Dr. SW, Roanoke.

Telephone: 703-344-0991.

Technical Facilities: Channel No. 15 (476-482 MHz). Authorized power: 631-kw max. & 283-kw horizontal visual, 92-kw max. & 42.4-kw horizontal aural. Antenna: 2050-ft. above av. terrain, 265-ft. above ground, 4005-ft. above sea level.

Latitude 37° 11' 56"

Longitude 80° 09' 02"

Transmitter: Poor Mtn.

Satellite Earth Stations: Collins, 10-meter; Scientific-Atlanta receivers.

Ownership: Blue Ridge ETV Assn. Officers: Samuel P. McNeil, pres.; E. V. Rexrode Jr., v.p. & gen. mgr.; C. A. Martin, v.p.; Mrs. Charie B. Terry, secy.-treas. Blue Ridge ETV Assn. also owns & operates WSBN-TV, Norton and WMSY-TV, Marion, VA.

Began Operation: August 1, 1967.

Represented (legal): Cohn & Marks.

Represented (engineering): A. D. Ring & Associates.

Personnel:

E. V. REXRODE JR., vice president & general manager.
 RONALD B. SMITH, chief engineer.
 JON BOETTCHER, program director.
 GYNN FINTON, traffic continuity.
 BARBARA LANDON, development director.
 MIKE FOWLER, production manager.

WVPT

Staunton
 Ch. 51

Licensee: Shenandoah Valley Educational Corp., Port Republic Rd., Harrisonburg, VA 22801.

Studio: Interstate Hwy. 81 & Port Republic Rd.

Telephone: 703-434-5391.

Technical Facilities: Channel No. 51 (692-698 MHz). Authorized power: 525-kw max. & 89.1-kw horizontal visual, 67.6-kw max. & 13.5-kw horizontal aural. Antenna: 2230-ft. above av. terrain, 46-ft. above ground, 4382-ft. above sea level.

Latitude 38° 09' 54"
 Longitude 79° 18' 51"

Transmitter: Elliott Knob.

Satellite Earth Station: Collins, 10-meter; Collins receivers.

Ownership: State chartered non-profit corp. Dr. Ronald Carrier, pres.; Richard Parker, v.p.; Betty L. Hinkle, secy.; William Pond, treas.

Began Operation: August 29, 1968.

Represented (legal): Covington & Burling.

Represented (engineering): A. D. Ring & Associates.

Personnel:

DR. RONALD CARRIER, president.
 RICHARD L. PARKER, general manager.
 EDWIN L. KAUFMAN, director of instructional programming.
 DAVID BURGESS, director of engineering.
 WANDA K. ZIMMERMAN, director of programming.
 HOLLY WATTS, director of development.

WASHINGTON

KCKA

Centralia
 Ch. 15

Licensee: Tacoma School District No. 10, 1101 S. Yakima Ave., Tacoma, WA 98405.

Studio: See KTPS, Tacoma, WA.

Technical Facilities: Channel No. 15 (476-482 MHz). Authorized power: 537-kw visual, 64.6-kw aural. Antenna: 1140-ft. above av. terrain, 234-ft. above ground, 1681-ft. above sea level.

Latitude 46° 33' 16"
 Longitude 123° 03' 26"

Transmitter: Crego Hill, 12-mi. SW of Centralia.

Began Operation: October 2, 1982.

Public/ETV Stations

FM Affiliate: KTOY, 7.93-kw, 91.7 MHz (No. 219), 553-ft., Tacoma, WA.

Represented (legal): McKenna, Wilkinson & Kittner.

Represented (engineering): Kenneth Williams Jr.

Personnel: See KTPS, Tacoma, WA.

KWSU-TV

Pullman

Ch. 10

Licensee: Washington State University, Pullman, WA 99164.

Studio: Edward R. Murrow Communications Center.

Telephone: 509-335-2681.

Technical Facilities: Channel No. 10 (192-198 MHz). Authorized power: 117-kw visual, 11.7-kw aural. Antenna: 1350-ft. above av. terrain, 300-ft. above ground, 3900-ft. above sea level.

Latitude	46°	51'	43"
Longitude	117°	10'	26"

Transmitter: Kamiak Butte, 4-mi. SW of Palouse, 9-mi. N of Pullman.

Satellite Earth Station: Collins, 10-meter; Collins receivers.

News Services: AP, UPI.

Began Operation: September 24, 1962.

AM Affiliate: KWSU, 5-kw, 1250 kHz.

Represented (legal): Cohn & Marks.

Personnel:

DENNIS HAARSAGER, general manager.
NEAL ROBISON, operations manager.
SUSAN FRANKO, marketing manager.
BARBARA DICKINSON, promotion manager.
GALE FRANKO, traffic manager.
KEN JULIAN, chief engineer.
JIM HOCKENHULL, art director.
WARREN WRIGHT, program manager.

KCTS-TV

Seattle

Ch. 9

Licensee: University of Washington, Seattle, WA 98195.

Studio: University of Washington campus.

Telephone: 206-543-2000.

Technical Facilities: Channel No. 9 (186-192 MHz). Authorized power: 275-kw visual, 55-kw aural. Antenna: 830-ft. above av. terrain, 587-ft. above ground, 1000-ft. above sea level.

Latitude	47°	36'	57"
Longitude	122°	18'	27"

Transmitter: 1611 18th Ave.

Satellite Earth Station: Collins, 10-meter; Collins receivers.

Ownership: U. of Washington. Dr. William P. Gerberding, pres.

Began Operation: December 7, 1954.

FM Affiliate: KUOW, 86-kw, 94.9 MHz (No. 235), 730-ft.

Represented (legal): Dow, Lohnes & Albertson.

Personnel:

BURNILL CLARK, general manager.
TOM HOWE, asst. general mgr./dir. of broadcasting & production.
ERNEST E. NEUMANN, director of technical services.
DOROTHY PATON, director of development.
PAT WOODLEY, director of marketing & telecommunications.
JEFF GENTES, director of viewer services, information & promotion.

KSPS-TV

Spokane

Ch. 7

Licensee: Spokane School District No. 81, North 200 Bernard St., Spokane, WA 99201.

Studio: South 3911 Regal St., Spokane, WA 99203.

Telephone: 509-455-3790.

Technical Facilities: Channel No. 7 (174-180 MHz). Authorized power: 316-kw visual, 63.2-kw aural. Antenna: 1830-ft. above av. terrain, 595-ft. above ground, 4225-ft. above sea level.

Latitude	47°	34'	34"
Longitude	117°	17'	58"

Transmitter: South end of Krell Hill.

Satellite Earth Station: Collins, 10-meter; Collins & Scientific-Atlanta receivers.

Ownership: Public school district, governed by board of 5 elected directors.

Began Operation: April 24, 1967.

Represented (legal): Wheeler & Wheeler.

Personnel:

CLAUDE L. KISTLER, general manager.
WILLIAM R. STANLEY, program manager.

KTPS

Tacoma

Ch. 28

Licensee: Tacoma School District No. 10, Central Administration Bldg., Box 1357, 8th & Tacoma Ave., Tacoma, WA 98402.

Studio: 1101 S. Yakima Ave.

Telephone: 206-272-1528.

Technical Facilities: Channel No. 28 (554-560 MHz). Authorized power: 33.9-kw visual, 4.07-kw aural. Antenna: 755-ft. above av. terrain, 498-ft. above ground, 915-ft. above sea level.

Latitude	47°	16'	41"
Longitude	122°	30'	42"

Holds CP for change to 679-kw max. visual, 113.18-kw max. aural, 760-ft. above av. terrain, 504-ft. above ground, 900-ft. above sea level, lat. 47° 16' 41", long. 122° 30' 42"; transmitter to 5544 N. 35th St., Tacoma. BNPET-840503KG.

Transmitter: 5544 N. 35th St., Tacoma.

Satellite Earth Station: Collins, 10-meter; Collins receivers.

Began Operation: September 25, 1961 on Ch. 62. Switched to Ch. 28 September 1982.

FM Affiliate: KTOY, 7.93-kw, 91.7 MHz (No. 219), 553-ft.

Personnel:

RON LIVELY, station manager.
TOM ROGSTAD, TV program manager.
AL BEDNARCZYK, chief engineer.

KYVE

Yakima

Ch. 47

Licensee: Central Washington Assn. for Public Telecommunications.

Studio: 1105 S. 15th Ave., Yakima, WA 98902.

Telephone: 509-452-4700.

Technical Facilities: Channel No. 47 (668-674 MHz). Authorized power: 550-kw visual, 55-kw aural. Antenna: 920-ft. above av. terrain, 137-ft. above ground, 2109-ft. above sea level.

Latitude	46°	31'	58"
Longitude	120°	30'	33"

Transmitter: Ahtanum Ridge Rd., 2-mi. SW of Union Gap.

Satellite Earth Station: Collins, 10-meter; Collins receivers.

Ownership: Central Washington Assn. for Public Telecommunications, a private non-profit corp.

Began Operation: November 1, 1962.

Personnel:

PAUL HARTMAN, general manager.
DIANNE ULRICH, operations/traffic.
HUGH WETMORE, chief engineer.
LYNN TOBIN, production manager.
MARILYN HUDSON, program director.
JOHN GENETTE, development director.

WEST VIRGINIA

WSWP-TV

Grandview

Ch. 9

Licensee: West Virginia Educational Bcstg. Authority, Suite B-424, State Capitol Bldg. 6, Charleston, WV 25305.

Mailing Address: Box AH, Beckley, WV 25801.

Studio & Offices: Airport Road, Beckley, WV 25801.

Telephone: 304-255-1501.

Technical Facilities: Channel No. 9 (186-192 MHz). Authorized power: 316-kw visual, 63.2-kw aural. Antenna: 1000-ft. above av. terrain, 488-ft. above ground, 3448-ft. above sea level.

Latitude	37°	53'	46"
Longitude	80°	59'	21"

Transmitter: On Mann Mtn., approx. 1.1-mi. W of Layland.

Satellite Earth Station: Collins, 10-meter; Collins & Microdyne receivers.

Ownership: West Virginia Educational Broadcasting Authority.

Began Operation: November 1, 1970.

Represented (legal): Blair, Joyce & Silva.

Represented (engineering): Moffet, Larson & Johnson, P.C.

Personnel:

ARTHUR E. ALBRECHT, general manager.
H. LEON DRYE, chief engineer.
RITA RAY, program director.
MATT STANLEY, community relations director.
ROVENA WARD, business manager.

WPBY-TV

Huntington

Ch. 33

Licensee: West Virginia Educational Broadcasting Authority.

Studios: Third Ave., Huntington, WV 25701; 301 Blackwood Ave., Nitro, WV 25143.

Telephones: 304-696-6630 (Huntington); 304-722-2993 (Nitro).

Technical Facilities: Channel No. 33 (584-590 MHz). Authorized power: 1037-kw max. & 398-kw horizontal visual, 103.7-kw max. & 39.8-kw horizontal aural. Antenna: 1280-ft. above av. terrain, 1071-ft. above ground, 2049-ft. above sea level.

Latitude	38°	29'	42"
Longitude	82°	12'	03"

Requests CP for change to 5000-kw max. visual, 500-kw max. aural, 1280-ft. above av. terrain, 1076-ft. above ground, 2026-ft. above sea level, lat. 38° 29' 42", long. 82° 12' 03".

Transmitter: Barker Ridge, near Milton, WV.

Satellite Earth Station: Collins, 10-meter; Collins receivers.

Ownership: West Virginia Educational Broadcasting Authority.

Began Operation: July 14, 1969.

Represented (legal): Blair, Joyce & Silva.

Represented (engineering): Moffet, Larson & Johnson, P.C.

Personnel:

1986 Edition

WILLIAM HALEY JR., general manager.
THOMAS HOLLERON, chief engineer.
N. JEAN BIAS, business manager.
WILLIAM RUSSELL, school services director.
CAROL J. BRODRICK, program manager.
WILLIAM KELLEY, Nitro studio manager.
RICHARD HOFFMAN, senior producer.

WNPB-TV

Morgantown

Ch. 24

Licensee: West Virginia Educational Broadcasting Authority.

Studio: 191 Scott Ave., Box TV-24, Morgantown, WV 26507.

Telephone: 304-293-6511.

Technical Facilities: Channel No. 24 (530-536 MHz). Authorized power: 2750-kw max. & 1875-kw horizontal visual, 550.8-kw max. & 375-kw horizontal aural. Antenna: 1500-ft. above av. terrain, 518-ft. above ground, 3114-ft. above sea level.

Latitude	39°	41'	45"
Longitude	79°	45'	45"

Transmitter: Adjacent to Sand Springs Lookout Tower.

Satellite Earth Station: Collins, 10-meter; Collins receivers.

Ownership: West Virginia Educational Broadcasting Authority. C. Bosworth Johnson, chmn.; Dr. Presley D. Holmes, exec. dir.

Began Operation: February 23, 1969.

Represented (legal): Blair, Joyce & Silva.

Represented (engineering): Moffet, Larson & Johnson, P.C.

Personnel:

KENNETH A. JARVIS, general manager.
SARAH L. KIRK, administrative assistant.
ALBERT H. PRICHARD, dir. of programming & production.
JUDITH A. PARKER, dir. of instructional services.
CAROLYN F. BAILEY, dir. of public information & graphic design.
MICHAEL A. GALIK, dir. of engineering.
CAROLYN M. McDANIEL, dir. of financial management & personnel.
CHAROLETTE J. RIFFLE, traffic manager.
JAMES BELT, engineering maintenance manager.
JOHN NAKASHIMA, production manager.

WISCONSIN

WPNE

Green Bay

Ch. 38

Licensee: Educational Communications Board, 3319 W. Beltline Hwy., Madison, WI 53713.

Studio: Instructional Services Bldg., 110 S. University Circle Dr., Green Bay, WI 54302.

Telephones: 414-465-2538; 608-273-5500 (evenings & weekends).

Technical Facilities: Channel No. 38 (614-620 MHz). Authorized power: 1078-kw max. & 912-kw horizontal visual, 45.6-kw aural. Antenna: 1100-ft. above av. terrain, 1140-ft. above ground, 2044-ft. above sea level.

Latitude	44°	24'	35"
Longitude	88°	00'	05"

Transmitter: Scray's Hill, 3.8-mi. SE of DePere.

News Services: AP, UPI.

Ownership: State of Wisconsin. Officers: Joan Holden, chairman; Douglas Kocher, vice chairman. Also operates WHLA-TV, La Crosse; WHRM, Wausau; WHWC-TV, Menomonie & WLEF-TV, Park Falls, all WI.

Began Operation: September 11, 1972.

Represented (legal): Dow, Lohnes & Albertson.

Represented (engineering): Kessler & Gehman Associates.

Public/ETV Stations

Personnel:

PAUL M. NORTON, executive director.
 BYRON KNIGHT, program/operations director.
 DONALD KATES, regional representative, WPNE-TV.
 JAMES KISSINGER, regional representative, WHWC-TV.
 NANCY BAUER, instructional programming director.
 WILLIAM WOODS, director of engineering.
 WILLIAM ESTES, public information officer.
 TED TOBIE, director, administrative services.
 JOAN ZIEGER, development director.

WHLA-TV

La Crosse

Ch. 31

Licensee: Educational Communications Board.

Technical Facilities: Channel No. 31 (572-578 MHz). Authorized power: 1200-kw max. & 955-kw horizontal visual, 60-kw aural. Antenna: 1143-ft. above av. terrain, 831-ft. above ground, 2045-ft. above sea level.

Latitude	43°	48'	17"
Longitude	91°	22'	06"

Transmitter: County Hwy. 25 & Tschumper Ridge Rd., La Crescent, MN.

Began Operation: December 3, 1973.

Personnel: See WPNE-TV, Green Bay, WI.

WHA-TV

Madison

Ch. 21

Licensee: Board of Regents of University of Wisconsin System, Vilas Communication Hall, Madison, WI 53706.

Studio: 821 University Ave., Madison.

Telephone: 608-263-2121. **TWX:** 910-286-2764.

Technical Facilities: Channel No. 21 (512-518 MHz). Authorized power: 759-kw max. & 339-kw horizontal visual, 150-kw max. & 67.6-kw horizontal aural. Antenna: 1250-ft. above av. terrain, 1200-ft. above ground, 2245-ft. above sea level.

Latitude	43°	03'	18"
Longitude	89°	28'	42"

Holds CP for change to 1025.87-kw max. visual, 102.5-kw max. aural, 1529-ft. above av. terrain, 1418-ft. above ground, 2513-ft. above sea level, lat. 43° 03' 20", long. 89° 32' 07"; transmitter to 6963 Mineral Point Rd., Verona. BPET-850215LQ.

Transmitter: 5702 Tokay Blvd., Madison.

Satellite Earth Station: Collins, 10-meter; Collins receivers.

News Services: AP, UPI.

Began Operation: May 3, 1954.

AM Affiliate: WHA, 5-kw, 970 kHz.

Represented (legal): Cohn and Marks.

Represented (engineering): Jansky & Bailey.

Personnel:

LUKE LAMB, gen. mgr. & director of radio & television.
 RICHARD LAWSON, dir. of television & WHA-TV station manager.
 JEFF CLARKE, dir. of programming & production services.
 KEN DIXON, chief engineer.

WHWC-TV

Menomonie

Ch. 28

Licensee: Educational Communications Board, 3319 W. Bettline Hwy., Madison, WI 53713.

Studio: Room 205, Communications Center, 800 Broadway, Menomonie, WI 54751.

Telephone: 715-232-2628.

Technical Facilities: Channel No. 28 (554-560 MHz). Authorized power: 1094-kw max. & 871-kw horizontal visual, 54.5-kw aural. Antenna: 1150-ft. above av. terrain, 1196-ft. above ground, 2176-ft. above sea level.

Latitude	45°	02'	47"
Longitude	91°	51'	42"

Transmitter: 2.3-mi. NE of Wheeler.

News Services: AP, UPI.

Began Operation: November 16, 1973.

Represented (legal): Dow, Lohnes & Albertson.

Represented (engineering): Kessler & Gehman Associates.

Personnel:

JIM KISSINGER, regional representative.
 SYL THOMAS, regional secretary.
 BILL WIESE, public information officer.

WMVS

Milwaukee

Ch. 10

Licensee: Milwaukee Area District Board of Vocational, Technical & Adult Education, 1015 N. Sixth St., Milwaukee, WI 53203.

Studio: 1036 N. 8th St., Milwaukee.

Telephone: 414-271-1036.

Technical Facilities: Channel No. 10 (192-198 MHz). Authorized power: 309-kw visual, 30.9-kw aural. Antenna: 1010-ft. above av. terrain, 1101-ft. above ground, 1732-ft. above sea level.

Latitude	43°	05'	48"
Longitude	87°	54'	19"

Transmitter: 0.5 mi. N of E. Capitol Dr. on N. Humboldt Ave. Ext.

Multichannel TV Sound: Stereo only.

Satellite Earth Stations: Collins, 10-meter; Collins & Scientific-Atlanta receivers.

Ownership: Milwaukee Area District Board of Vocational, Technical & Adult Education.

Officers: David G. Coverdale, chmn.; Harry E. Guzniczak, vice chmn.; Marlene E. Johnson, secy.; Paul T. McDowell, treas. Also operates WMVT, Ch. 36, Milwaukee.

Began Operation: October 28, 1957.

Represented (legal): Dow, Lohnes & Albertson.

Personnel:

RUS SLICKER, executive director.
 OTTO F. SCHLAAK, general manager.
 JOHN PUSHKASH, program manager.
 JOHN LEMKE, film supervisor.
 HAROLD G. WAGNER, manager, broadcast engineering.

WMVT

Milwaukee

Ch. 36

Licensee: Milwaukee Area District Board of Vocational, Technical & Adult Education, 1015 N. Sixth St., Milwaukee, WI 53203.

Telephone: 414-271-1036.

Technical Facilities: Channel No. 36 (602-608 MHz). Authorized power: 2340-kw max. & 1230-kw horizontal visual, 234-kw max. & 123-kw horizontal aural. Antenna: 890-ft. above av. terrain, 1101-ft. above ground, 1732-ft. above sea level.

Latitude	43°	05'	48"
Longitude	87°	54'	19"

Transmitter: 0.5-mi. N of E. Capitol Dr. on N. Humboldt Ave. Ext.

Began Operation: December 20, 1962.

Personnel: See WMVS, Milwaukee, WI.

WLEF-TV

Park Falls

Ch. 36

Licensee: Educational Communications Board.

Studio: See WPNE-TV, Green Bay.

Telephones: 414-465-2538; 608-273-5500 (evenings & weekends).

Technical Facilities: Channel No. 36 (602-608 MHz). Authorized power: 741-kw visual, 37.1-kw aural. Antenna: 1468-ft. above av. terrain, 1471-ft. above ground, 3049-ft. above sea level.

Latitude	45°	56'	43"
Longitude	90°	16'	28"

Transmitter: 8.2-mi. E of Park Falls.

Began Operation: December 5, 1977.

Personnel: See WPNE-TV, Green Bay, WI.

WHRM-TV

Wausau

Ch. 20

Licensee: Educational Communications Board.

Studio: See WPNE-TV, Green Bay.

Technical Facilities: Channel No. 20 (506-512 MHz). Authorized power: 724-kw visual, 36.2-kw aural. Antenna: 980-ft. above av. terrain, 647-ft. above ground, 2549-ft. above sea level.

Latitude	44°	55'	14.3"
Longitude	89°	41'	30.6"

Transmitter: Rib Mtn., 4-mi. SW of Wausau.

Began Operation: October 25, 1975.

Personnel: See WPNE-TV, Green Bay, WI.

WYOMING

KCWC-TV

Lander-Riverton

Ch. 4

Grantee: Central Wyoming College, Communications Complex, Central Wyoming College, Riverton, WY 82501.

Studio: Communications Complex, Central Wyoming College, Riverton.

Telephone: 307-856-9291.

Technical Facilities: Channel No. 4 (66-72 MHz). Authorized power: 100-kw visual, 10-kw aural. Antenna: 1515-ft. above av. terrain, 287-ft. above ground, 9172-ft. above sea level.

Latitude	42°	34'	59"
Longitude	108°	42'	36"

Transmitter: 1.5-mi. due N of Hwy. 28 on Limestone Mtn., Atlantic City.

Satellite Earth Station: Scientific-Atlanta receivers.

Ownership: Central Wyoming College. Dr. Edward Donovan, pres.

Began Operation: May 10, 1983.

Represented (legal): Fletcher, Heald & Hildreth.

Represented (engineering): Robert A. Jones.

Personnel:
GREGORY RAY, general manager.

1986 Edition

GUAM

KGTF

Agana

Ch. 12

Licensee: Guam Educational Telecommunications Corp., Box 21449, Agana GU 96921.

Studio: Mangilao Municipality.

Telephones: 734-2207; 734-3476.

Technical Facilities: Channel No. 12 (204-210 MHz). Authorized power: 27.6-kw visual, 5.5-kw aural. Antenna: 199-ft. above av. terrain, 187-ft. above ground, 467-ft. above sea level.

Latitude	13°	26'	13"
Longitude	144°	48'	17"

Transmitter: Mangilao.

Ownership: Guam Educational Telecommunications Corp.

Began Operation: October 30, 1970.

Represented (legal): Cohn & Marks.

Personnel:
K. K. WOO, chief executive officer & general manager.
DENNIS REYES, producer & director.
ARLENE QUICHOCHO, TV program coordinator.
MESSENGER DIAZ, engineer.

PUERTO RICO

WIPM-TV

Mayaguez

Ch. 3

Licensee: Department of Education of Puerto Rico, Hato Rey, San Juan.

Studio: Darlington Apartment Bldg., Mayaguez, PR 00708.

Telephone: 832-0164.

Technical Facilities: Channel No. 3 (60-66 MHz). Authorized power: 72.4-kw visual, 7.24-kw aural. Antenna: 2274-ft. above av. terrain, 383-ft. above ground, 3335-ft. above sea level.

Latitude	18°	09'	00"
Longitude	66°	59'	00"

Transmitter: Hwy. 120, 2.2-mi. S of Maricao, PR.

News Services: AP, UPI.

Ownership: See WIPR-TV, San Juan.

Began Operation: March 19, 1961.

Represented (legal): Covington & Burling.

Personnel: See WIPR-TV, Ch. 6, San Juan.

WIPR-TV

San Juan

Ch. 6

Licensee: Department of Education of Puerto Rico, Hato Rey, San Juan.

Mailing Address: Box 909, Hato Rey, PR 00919.

Studio: Hostos Ave., Hato Rey.

Telephone: 809-764-2036.

Public/ETV Stations

Technical Facilities: Channel No. 6 (82-88 MHz). Authorized power: 53.7-kw visual, 5.37-kw aural. Antenna: 2865-ft. above av. terrain, 1089-ft. above ground, 4044-ft. above sea level.

Latitude	18°	06'	42"
Longitude	66°	03'	05"

Transmitter: Cerro La Santa, 21-mi. S of San Juan.

Satellite Earth Station: Collins, 10-meter; Collins receivers.

News Services: AP, UPI.

Began Operation: January 6, 1958.

AM Affiliate: WIPR, 10-kw, 940 kHz.

FM Affiliate: WIPR-FM, 135-kw, 91.3 MHz (No. 217), 2865-ft.

Represented (legal): Covington & Burling.

Personnel:

AGUSTIN MERCADO ROSA, general manager & program manager.
SAMUEL FLORES, administrative officer.

Studio: Barbel Plaza, Charlotte Amalie, St. Thomas.

Telephone: 809-774-6255.

Technical Facilities: Channel No. 12 (204-210 MHz). Authorized power: 29-kw visual, 2.9-kw aural. Antenna: 1476-ft. above av. terrain, 111-ft. above ground, 1585-ft. above sea level.

Latitude	18°	21'	26"
Longitude	64°	56'	50"

Transmitter: Signal Hill, 1.3-mi. NW of center of Charlotte Amalie.

Satellite Earth Station: Collins, 10-meter; Collins receivers.

Ownership: Govt. of the Virgin Islands. Board of Directors: Dana Orie, chmn.; Mario Watington, vice chmn.; Herb Glenn, treas.; Dr. Charles Turnbull, Dr. Arthur Richards, Dr. Randall James, Steven Bornn, Carmelo Morales, Calvin Bastian, Stephanos O'Reilly, Dr. Norwell Harrigan.

Began Operation: August 29, 1972.

Represented (legal): Schwartz, Woods & Miller.

Represented (engineering): Kessler & Gehman Associates.

Personnel:

CALVIN F. BASTIAN, general manager.
MARGE BEIMER, editor/public information director.
WILLIAM ARNET, production/operations supervisor.
HELEN S. GABRIEL, business manager.
RON TRAINA, chief engineer.

VIRGIN ISLANDS

WTJX-TV

Charlotte Amalie

Ch. 12

Licensee: Virgin Islands Public Television System, c/o Calvin F. Bastian, Box 7879, St. Thomas, VI 00801.

From the publishers of Communications Daily, Common Carrier Week and Satellite Week . . .

. . . the new 1986 edition of the TELECOM FACTBOOK

About the 1985 edition . . .

"It's terrific, been very useful. Nice layout, good information. It's a very good value for the money. I'll buy it again next year. Probably one of the best directories out there. Most readable."

*Kate Hampford, Director
Data Base and Research Services
The First Communications Group*

The UPDATED, EXPANDED, IMPROVED 1986 Telecom Factbook is your personal reference/phone directory for the tele-

communications industry. It will function as your guidebook through the confusing organizational changes that have taken place in telecommunications in such an unbelievably short time.

The **Telecom Factbook** is a master directory of common carriers, long-distance retailers, major independent telcos, satellites, data communications organizations, regulators, international telecommunications entities, along with a telecommunications glossary and a Buyer's Guide of major equipment manufacturers and suppliers, and more. *All at your fingertips!*

IT'S EASY TO ORDER . . .

All you have to do is fill out, clip and mail the order certificate below. And please remember to include your check or credit card instructions. If you would like to buy ten or more copies, you may deduct 10% from the list price. But hurry, copies of the new 1986 **Telecom Factbook** are going quickly.

(clip and mail order certificate below)

1986 TELECOM FACTBOOK Order Certificate

YES, the 1986 **Telecom Factbook** sounds good to me. Please rush me _____ copies for only \$95 each—plus \$2 domestic delivery, \$10 foreign delivery (Washington, D.C. buyers add \$5.70 sales tax for each copy that you order).

I'd like to take advantage of your special **MULTIPLE-COPY PRICE** of \$85.50 plus \$2 domestic delivery, \$10 foreign delivery per copy by buying 10 or more copies. Please send me _____ copies (Washington, D.C. buyers add \$5.13 sales tax per copy ordered).

NO-RISK GUARANTEE: I understand that if I am not 100% satisfied with the 1986 **Telecom Factbook** (with no questions asked!), I may return it to you in good condition within 30 days of receipt and receive a full refund.

Fill out and return this card with your check or credit card authorization.

**Telecom Factbooks will be shipped via United Parcel Service.
ORDER TODAY!**

Name _____
(please print)

Title _____

Company _____

Address _____

City _____ State _____ Zip _____

Check enclosed. Please charge to my credit card:
 American Express. Visa. MasterCard.

Card number _____ Exp. Date _____

Signature _____



Television Digest, Inc.
1836 Jefferson Place, N.W.
Washington, D.C. 20036
(202) 872-9200

Construction Permits

With Probable Starting Dates as Reported by Principals

Symbol (#) Indicates station was in operation but has reverted to CP status; for additional data, see FCC file. FCC's File No. given where available; for further details, consult file in FCC Reference Room.

Symbol (†) Indicates non-commercial educational station.

NOTE: This listing can be kept up-to-date and corrected with the weekly TV Action Update published by Television Digest, reporting all current FCC grants, applications, changes, etc.

Alabama

BIRMINGHAM (Ch. 68) —WCAJ. Grantee: Celtic Media Inc., 1625 First Alabama Bank Bldg., Birmingham 35203. Mailing Address: Box 59309, Birmingham 35259-9309. Phones: 205-933-8638; 205-870-2481. Technical Facilities: Channel No. 68 (794-800 MHz). Authorized power: 1297-kw visual, 129.7-kw aural. Antenna: 935-ft. above av. terrain, 683-ft. above ground, 1568-ft. above sea level. Latitude 33° 26' 38" Longitude 86° 52' 47". Transmitter: Red Mtn., Birmingham. Equipment, RCA. Plant, \$581,300; quarterly operating, \$61,837. Ownership: Non-stock corp. William W. Featheringill, pres.; Arthur E. Malone Jr., v.p.; David H. Gilchrist & Richard Simmons Jr., asst. v.p.s; Edward J. Ashton, secy.; Sara D. Joseph, treas. Represented (legal): Keller & Heckman. Represented (engineering): Claude M. Gray. Personnel: Sld Burgess, station manager. Birmingham ADI. BPCT-800521KQ. Granted: 9-23-82. Starting Date: Jan. 1, 1986.

FLORENCE (Ch. 26) —WTUK. Grantee: Alabama Management Co., 4600 Jackson Hwy., Sheffield 35660. Technical Facilities: Channel No. 26 (542-548 MHz). Authorized power: 690-kw max. visual, 69-kw max. aural. Antenna: 756-ft. above av. terrain, 552-ft. above ground, 1482-ft. above sea level. Latitude 34° 34' 38" Longitude 87° 46' 57". Transmitter: 1-mi. E of Crooked Oak, Florence. Equipment, RCA. Plant, \$1,284,000; quarterly operating, \$101,039. Ownership: Billy G. Tucker, pres.-asst. secy., 15.27%; Ed C. Butler, exec. v.p., 3.3%; Johnny M. Morrow, v.p.-secy., 3.05%; Larry M. DeArman, v.p.-treas., 12.22%; Finch A. DuBose, 9.77%; C. E. Yeldell, 3.66%; J. Frank Guthrie, Dwight M. Spearman, Elmer D. Steien & L. L. Moore, 3.05% each; B. D. Greer, 2.44%; W. Theron Vick, 2.32%; Jerry Duke, 2.18%; more than 50 others, none with more than 2%. Represented (legal): Haley, Bader & Potts. Huntsville-Decatur-Florence ADI. BPCT-800521KQ. Granted 12-9-81. Starting Date: Unreported.

GADSDEN (Ch. 44) —WNAL-TV. Grantee: Anthony Jay Fant, Box 67, 101 Oak Hill Rd., Crossville, TN 35962. Technical Facilities: Channel No. 44 (650-656 MHz). Authorized power: 1375.2-max. visual, 137.2-kw max. aural. Antenna: 983-ft. above av. terrain, 400-ft. above ground, 1800-ft. above sea level. Latitude 23° 07' 30" Longitude 86° 57' 05". Transmitter: Chandler Mtn., 2-mi. from Steele. Ownership: Anthony Jay Fant, 100%. Birmingham ADI. BPCT-830603KF. Granted: 3-12-84. Starting Date: Unreported.

MOBILE (Ch. 21) —WMPV-TV. Grantee: Rel-Way Partnership, Box 5350, Lexington, KY 40505. Mailing Address: 4141 Pine Forest Rd., Cantonment, FL 32533. Phone: 904-474-0821. Technical Facilities: Channel No. 21 (512-518 MHz). Authorized power: 2937-kw max. & 1603-kw horizontal visual, 293.7-kw max. & 160.3-kw horizontal aural. Antenna: 1629-ft. above av. terrain, 1629-ft. above ground, 1749-ft. above sea level. Latitude 30° 35' 32" Longitude 87° 53' 06". Transmitter: 1.3-mi. SE of Daphne. Equipment, RCA. Plant & quarterly operating, \$5,000,000. Ownership: Way of the Cross of Mobile Inc., gen. partner, 51%; Rel-Com Inc., ltd., 49%. WOTCMI ownership: Non-profit corp. Edward C. Bowlds, pres.; Jerry Mulkey, v.p.-treas.; Dorothy M. Bowlds, secy. RCI ownership undisclosed. E. Bowlds has interest in permittee of KTFJ-TV Hutchlnson, KS. Mulkey has interest in permittees of WOTC-TV Selma, AL & WLLQ Jackson, MI. Represented (legal): Covington & Burling. Represented (engineering): Jansky & Bailey. Mobile-Pensacola ADI. BPCT-800516KJ. Granted: 7-20-81. Starting Date: Unreported.

MONTGOMERY (Ch. 45) —WMCF-TV. Grantee: Life Anew Ministries, 27 Grapevine Rd., Madisonville, KY 42431. Technical Facilities: Channel No. 45 (656-662 MHz). Authorized power: 250-kw visual, 25-kw aural. Antenna: 303-ft. above av. terrain, 319-ft. above ground, 513-ft. above sea level. Latitude 32° 22' 59" Longitude 86° 11' 19". Transmitter: 3.5-mi. E of Montgomery alongside Hwy. 80. Equipment, GE. Plant, \$232,500; quarterly operating, \$41,500. Ownership: Non-stock corp. John W. Stalls, pres.; John R. Price, v.p.; Linda M. Stalls, secy.-treas. LAM is permittee of WLCN(TV), Madisonville, KY. Represented (legal): Baraff, Koerner, Olender & Hochberg. Represented (engineering): Peter V. Gureckis & Assoc. Montgomery ADI. BPCT-800826KF. Granted: 2-27-81. Starting Date: Unreported.

SELMA (Ch. 29) —WOTC. Grantee: ABC Inc., c/o Ed Bowlds, 7623 Brookforest Way, Pensacola, FL 32514. Phone: 904-478-3418. Technical Facilities: Channel No. 29 (560-566 MHz). Authorized power: 5000-kw max. visual, 500-kw max. aural. Antenna: 317-ft. above av. terrain, 295-ft. above ground, 545-ft. above sea level. Latitude 32° 29' 49" Longitude 87° 07' 19". Transmitter: Tower 8.6-mi. NW of Selma heading 316°T. Ownership: Non-profit corp.; Jerry Mulkey, pres.; Tom Holleron, v.p.; Roger McDuff, secy.-treas. Mulkey has interest in WLLD(TV) Ch. 18 CP, Jackson, MI; WMPV-TV Ch. 21 CP, Mobile, AL. Selma ADI. BPCT-830801KQ. Granted: 4-6-84. Starting Date: Unreported.

TUSCUMBIA (Ch. 52) —WGEI. Grantee: Kadd Communications Corp., c/o Alan K. Hager, Box 585, Tusculmbia, AL 35674. Phone: 205-345-1117. Technical Facilities: Channel No. 52 (698-704 MHz). Authorized power: 96-kw max. visual, 9.6-kw max. aural. Antenna: 513-ft. above av. terrain, 298-ft. above ground, 1138-ft. above sea level. Latitude 34° 39' 10" Longitude 87° 41' 02". Transmitter: 1.5-mi. SE of Colbert Heights School, Colbert Heights. Ownership: David M. Baughn, pres., Francis A. Cox, v.p., Alan K. Hager, secy. & David R. DuBose, treas., 25% each. Baughn & DuBose have interest in WDDB(TV), Tuscaloosa, AL. Huntsville-Decatur-Florence, AL ADI. BPCT-830728KG. Granted: 2-7-84. Starting Date: August 1986.

Alaska

FAIRBANKS (Ch. 7) —KSEV. Grantee: Channel 7 Bcstg., Box 2743, Fairbanks, AK 99707. Phone: 907-456-1800. Technical Facilities: Channel No. 7 (174-180 MHz). Authorized power: 316-kw max. visual, 70-kw max. aural. Antenna: 214-ft. above av. terrain, 476-ft. above ground, 919-ft. above sea level. Latitude 64° 51' 32" Longitude 147° 40' 28". Transmitter: Steese Hwy., 1.7-mi. NE of Fairbanks. Ownership: Bonnie & Oval Morgan, gen. partners, 52% jointly; Ronald F. Cassidy & Van M. Bowman, gen. partners, 24% each. Represented (legal): Southmayd & Powell. Represented (engineering): Courtright Engineering Inc. (Yuma, AZ). BPCT-830215KE. Granted: 9-19-83. Starting Date: Unreported.

Arizona

FLAGSTAFF (Ch. 13) —KKTm. Grantee: Minority Television Flagstaff Inc., 1802 S.W. 7th Terrace, Gainesville, FL 32607. Phone: 904-372-7478. Technical Facilities: Channel No. 13 (210-216 MHz). Authorized power: 316-kw max. visual, 31.6-kw max. aural. Antenna: 1777-ft. above av. terrain, 243-ft. above ground, 9098-ft. above sea level. Latitude 35° 14' 23" Longitude 111° 35' 57". Transmitter: 4-mi. NE of Flagstaff on Elden Mtn. Ownership: Katherine T. Mansfield, 100%. Mansfield owns Minority Media of Micanopy Inc., applicant for new FM in Micanopy, FL. Represented (legal): Esbensen & Powell. Represented (engineering): Kessler & Gehman Assoc. Inc. Phoenix ADI. BPCT-831110KE. Granted: 10-25-84. Starting Date: Unreported.

KINGMAN (Ch. 6) —KMOH-TV. Grantee: Grand Canyon Television Co. Inc., 2201 N. Vickey Dr., Flagstaff, AZ 86001. Phone: 602-526-2232. Technical Facilities: Channel No. 6 (82-88 MHz). Authorized power: 10-kw max. visual, 1-kw max. aural. Antenna: 3696-ft. above av. terrain, 146-ft. above ground, 8563-ft. above sea level. Latitude 35° 04' 31" Longitude 113° 53' 50". Transmitter: on Hualapai Peak, 10.8-mi. SE of Kingman. Ownership: See KNAZ-TV, Flagstaff, AZ. Represented (legal): Wiley & Rein. Represented (engineering): W. Jeffrey Reynolds. Phoenix ADI. BPCT-840711KP. Granted: 3-7-85. Starting Date: Unreported.

PHOENIX (Ch. 45) —KUTP. Grantee: United Television Inc., 8501 Wilshire Blvd., No. 340, Beverly Hills, CA 90211. Studio: 4631 S. 32nd St., Phoenix, AZ 85040. Phone: 612-925-5118. Technical Facilities: Channel No. 45 (656-662 MHz). Authorized power: 3020-kw max. visual, 302-kw max. aural. Antenna: 1792-ft. above av. terrain, 348-ft. above ground, 2966-ft. above sea level. Latitude 33° 20' 01" Longitude 112° 03' 32". Transmitter: 8.3-mi. S of Phoenix in South Mountain Park. Satellite Earth Station: Scientific-Atlanta, 7-meter; Scientific-Atlanta receivers. Ownership: See Group Ownership of Television Stations. Represented (legal): Hogan & Hartson. Represented (engineering): Cohen & Dippell. Personnel: Jerry Braet, v.p. & gen. mgr. Phoenix ADI. BPCT-840420KU. Granted: 12-20-84. Starting Date: Dec. 23, 1985.

TUCSON (Ch. 27 ETV) —KUAS-TV. Grantee: Arizona Board of Regents for the Benefit of the U. of Arizona, Modern Language Bldg., Tucson 85721. Phone: 602-621-7365. Technical Facilities: Ch. 27 (548-554 MHz). Authorized power: 152.9-kw max. visual, 15.3-kw max. aural. Antenna: 573-ft. above av. terrain, 45-ft. above ground, 3125-ft. above sea level. Latitude 32° 12' 53" Longitude 111° 00' 21". Transmitter: Tumamoc Hill, Tucson. Ownership: U. of Arizona. Dr. Henry Koffler, pres. Licensee of KUAT-AM-FM-TV, Tucson; KAET Phoenix; K71BQ Tucson; KNAU-FM, Flagstaff; FM translators; permittee & applicant for ITFS stations. Represented (legal): Schwartz, Woods & Miller. Represented (engineering): Ronald Stewart. BPET-850228KF. Granted: 7-25-85. Starting Date: Unreported.

YUMA (Ch. 11) —KCAA. Grantee: Manning Telecasting Inc., 260 Fifth Ave., Suite 15-S, New York, NY 10001. Phone: 212-889-3880. Technical Facilities: Channel No. 11 (198-204 MHz). Authorized power: 316-kw visual, 63.2-kw aural. Antenna: 2000-ft. above av.

Construction Permits—Arizona

terrain, 797-ft. above ground, 2961-ft. above sea level. Latitude 33° 03' 17" Longitude 114° 49' 39". Transmitter: Black Mtn., 25-mi. NW of Yuma (Imperial County, CA). Equipment, Philips. Quarterly operating, \$190,000. Ownership: Cadmus Inc., 100%. Note: Sale to Yuma Television Assoc. pends. Represented (legal): Fly, Shuebruk, Gaguine, Boros, Schulkind & Braun. Represented (engineering): Lohnes & Culver. El Centro-Yuma ADI. BPCT-800306KE. Granted: 9-29-82. Starting Date: Unreported.

Arkansas

EL DORADO (Ch. 43)—KCM. Grantee: Metro Program Network, 1957 Blair's Ferry Rd. NE, Cedar Rapids, IA 52402. Phone: 319-398-9205. Technical Facilities: Channel No. 43 (644-650 MHz). Authorized power: 1199.5-kw max. visual, 119.95-kw max. aural. Antenna: 281-ft. above av. terrain, 299-ft. above ground, 508-ft. above sea level. Latitude 33° 12' 59" Longitude 92° 39' 16". Transmitter: 0.55-mi. NE of El Dorado city center, heading 45.29°T. Ownership: Gerald Fitzgerald, pres., 100%. MPN is permittee of Ch. 28 Cedar Rapids, IA; Ch. 23 Ames, IA; Ch. 27 Urbana, IL & applicant for Ch. 45 Minneapolis, MN. Monroe-El Dorado ADI. BPCT-830301KK. Granted: 4-19-84. Starting Date: April 1986.

HOT SPRINGS (Ch. 26)—KRZB-TV. Grantee: Razorback TV Broadcasting, 1501 N. Chris Dr., Minden, LA 71055. Phone: 318-371-0458. Technical Facilities: Channel No. 26 (542-548 MHz). Authorized power: 244.9-kw max. visual, 24.5-kw max. aural. Antenna: 936-ft. above av. terrain, 525-ft. above ground, 1465-ft. above sea level. Latitude 34° 22' 20" Longitude 93° 02' 47". Transmitter: Jack Mtn., 6-mi. S of Hot Springs. Ownership: Sue M. Kemmerly, 45%; Jean T. Drew, 25%; Gloria M. Pyle, R. Harmon Drew Jr. & J. Robert Kemmerly, 10% each, all gen. partners. Principals except Pyle have interest in permittees of WDKM-TV, Ch. 35, Vicksburg, MS; KMSS-TV, Ch. 33, Shreveport, LA & several LPTV stations. Note: Sale to PPD&G Inc. pends. Represented (legal): Mullin, Rhyne, Emmons & Topel. Represented (engineering): Moffet, Larson & Johnson, P.C. Little Rock ADI. BPCT-820909KJ. Granted: 3-29-83. Starting Date: Unreported.

MOUNTAIN HOME (Ch. 43)—KOMT. Grantee: Baxter Bcstg. Inc., Box 727, Mountain Home, AR 72653. Phone: 501-425-8843. Correspondence, Ed Riley, 404 Hwy. 201 N., Mountain Home 72653. Technical Facilities: Channel No. 43 (644-650 MHz). Authorized power: 1000-kw max. visual, 100-kw max. aural. Antenna: 427-ft. above av. terrain, 100-ft. above ground, 1205-ft. above sea level. Latitude 36° 20' 55" Longitude 92° 23' 55". Transmitter: W of Hwy. 5, 1-mi. NW of city limits. Ownership: Mercedes Riley, pres., 51%; Edward N. Riley, v.p., 24%; Thomas L. Root, secy.; Layton Bowman, treas., 25%. E. Riley has interest in cable TV systems in Ball Shoals & Flippin, AR & Gainesville, MO. The Rileys have interest in several LPTV applicants. Springfield, MO ADI. BPCT-830113KL. Granted: 2-17-84. Starting Date: Unreported.

PINE BLUFF (Ch. 25)—Grantee: Charles Ray Shinn, 600 North Vine, Magnolia 71753. Phone: 501-234-5161. Technical Facilities: Channel No. 25 (536-542 MHz). Authorized power: 5000-kw max. visual, 500-kw max. aural. Antenna: 998-ft. above av. terrain, 876-ft. above ground, 1277-ft. above sea level. Latitude 34° 22' 12" Longitude 92° 10' 07". Transmitter: Approx. 1-mi. S of Jefferson, off Hwy. 65. Ownership: Charles Ray Shinn, 100%. Shinn has interest in applications for Ch. 50 Raleigh, NC & new FM's in Camden, AR & Hastings, NE. Represented (engineering): Larry G. Fuss Sr. Little Rock ADI. BPCT-840813KN; Doc. 85-97. Granted: 7-16-85. Starting Date: Unreported.

PINE BLUFF (Ch. 38)—KMJD-TV. Grantee: Television Corp. of Arkansas, 156 Newtown Rd., Suite A-2, Virginia Beach, VA 23462. Phone: 804-499-9800. Technical Facilities: Channel No. 38 (614-620 MHz). Authorized power: 5000-kw max. visual, 500-kw max. aural. Antenna: 1945-ft. above av. terrain, 1880-ft. above ground, 2219-ft. above sea level. Latitude 34° 26' 31" Longitude 92° 13' 03". Transmitter: 2-mi. W of Redfield. Equipment, Comark. Ownership: The Television Corp. Stations, 80%; A. G. Kasselberg & Chloee K. Poag, 9% each; Cortez Washington, 1%; Lester Silbernagle & Don Eilbott, 0.5% each. For TCS Interests, see Group Ownership of TV Stations. Represented (engineering): John A. Fergie. Little Rock ADI. BPCT-821119KE. Granted: 5-18-83. Starting Date: May 1986.

California

ARCATA (Ch. 23)—KREQ. Grantee: The Mad River Bcstg. Co. Inc., 1640 Fifth St., Suite 203, Santa Monica, CA 90401. Phone: 213-458-1077. Technical Facilities: Channel No. 23 (524-530 MHz). Authorized power: 1380-kw max. visual, 55-kw max. aural, elliptically polarized. Antenna: 1659-ft. above av. terrain, 270-ft. above ground, 2940-ft. above sea level. Latitude 40° 43' 36" Longitude 123° 58' 23". Transmitter: 11-mi. ESE of Eureka. Ownership: Liz Weller, pres. & Jack Fiman, 13.6% jointly; Lawrence Rogow, secy. & Garry Spire, treas., 25% each; David Marcus, 18.2%; Ken Coplon & David Gondek, 9.1% each. Spire & Rogow have interest in applicant for Ch. 64, Bellingham, WA & Response Bcstg. Corp., permittee of LPTV stations K45AM & K49AV Hermosa, CO; K69DO Eastsound/Ferndale, WA & LPTV & FM applicant in several cities. Spire has interest in TV 58 Ltd., permittee of Ch. 54, Milwaukee, WI. Represented (legal): Arter & Hadden. Represented (engineering): Venture Technologies. Eureka ADI. BPCT-821207KE. Granted: 2-27-84. Starting Date: Nov. 1985.

BARSTOW (Ch. 64)—KVVT. Grantee: Sunbelt Television Inc., 6353 Homewood Ave., Hollywood, CA 90028. Phone: 213-464-4708. Technical Facilities: Channel No. 64 (770-776 MHz). Authorized power: 5000-kw max. visual, 500-kw max. aural. Antenna: 1572-ft. above av. terrain, 78-ft. above ground, 4560-ft. above sea level. Latitude 34° 36' 38" Longitude 117° 17' 20". Transmitter: Ritz Mtn., 14-mi. SW of Barstow. Ownership: Riley Jackson, pres., 23.75%; Ray Webb, v.p.-secy., 47.5%; Margaret R. Jackson, treas., 23.75%; Pat Buttram, v.p., 5%. Represented (legal): Fletcher, Heald & Hildreth.

Represented (engineering): Radio Engineering Co. Los Angeles ADI. BPCT-831128KG. Granted: 1-14-85. Starting Date: Unreported.

BIG BEAR LAKE (Ch. 59)—Grantee: Felice-Tec, Box 1554, Big Bear Lake 92315. Phone: 714-866-8868. Technical Facilities: Channel No. 59 (740-746 MHz). Authorized power: 5000-kw max. visual, 500-kw max. aural. Antenna: 2000-ft. above av. terrain, 467-ft. above ground, 9267-ft. above sea level. Latitude 34° 12' 36" Longitude 116° 51' 00". Transmitter: Approx. 5.5-mi. SE of Big Bear Lake, on Sugarlump Mountain. Ownership: Joseph J. Felice, pres., 75%; Allan Stirling, v.p., 10%; Sandra Acosta, secy.-treas., Harriette I. Dunbar Johnson & Arthur R. Rathje, 5% each. Technical consultant: Omni Communications Inc. Los Angeles ADI. BPCT-841010KM; Doc. 85-56. Granted: 7-2-85. Starting Date: Unreported.

CHICO (Ch. 24)—KCPM. Grantee: Chico Bcstg. Corp., 30 Dallas Court, Chico 95926. Technical Facilities: Channel No. 24 (530-536 MHz). Authorized power: 5000-kw visual, 500-kw aural. Antenna: 1772-ft. above av. terrain, 718-ft. above ground, 2586-ft. above sea level. Latitude 40° 15' 46.8" Longitude 122° 05' 39.3". Transmitter: 9.5-mi. NE of Red Bluff. Ownership: Melvin J. Querio & Jack O. Koonce, 40.5% each; Telepictures Corp., 19%. Querio has interest in KCSO(TV), Modesto, CA; KCBA(TV), Salinas, CA. For other interests, see Telepictures Corp. in Group Ownership of TV Stations. Represented (legal): Fletcher, Heald & Hildreth. Represented (engineering): Cecil Lynch. Chico-Redding ADI. BPCT-781221LI. Granted: 9-5-83. Starting Date: Sept. 24, 1985.

LOS ANGELES (Ch. 68 ETV)—KDDE. Grantee: Black Television Workshop of Los Angeles Inc., 7469 Melrose Ave., Suite 28, Los Angeles 90046. Technical Facilities: Channel No. 68 (794-800 MHz). Authorized power: 2198-kw max. & 1870-kw horizontal visual, 219.8-kw max. & 187-kw horizontal aural. Antenna: 2884-ft. above av. terrain, 160-ft. above ground, 5850-ft. above sea level. Latitude 34° 13' 36" Longitude 118° 03' 59". Transmitter: Audio Rd., Mt. Wilson, near Los Angeles. Equipment, CCA. Plant, \$1,311,000; yearly operating, \$1,060,750. Board members: Gary Cordell, Rosa Ware, Jerome Duncan, Roy Campanella Jr., Mary Woodfork, Titilola Payne & Linda Pate. Ware & Payne have interest in applicants for low power TV stations. Represented (legal): B. T. Wade. Represented (engineering): Robert L. Purcell. Note: Requests waiver for subscription TV authorization. BPET-811118KF. Granted: 4-15-83. Starting Date: Unreported.

OROVILLE (Ch. 28)—KCEO. Grantee: Golden Valley Communications Inc., Box 1617, Oakland, CA 94604. Phone: 916-589-2785. Correspondence, James Drush, Box 1617, Oakland, CA 94604. Technical Facilities: Channel No. 28 (554-560 MHz). Authorized power: 5000-kw max. & 3749-kw horizontal visual, 500-kw max. & 374.9-kw horizontal aural. Antenna: 984-ft. above av. terrain, 253-ft. above ground, 2108-ft. above sea level. Latitude 39° 12' 21" Longitude 121° 49' 11". Transmitter: South Butte, Colusa. Ownership: James Drush, pres. & Deanna Drush, v.p.-secy., 42% jointly; Shely Chambers, v.p. & Yvonne Chambers, treas., 42% jointly; Raymond Cerrullo, v.p. & Jennie A. Cerrullo, 14% jointly; Angelo Arbizu, 2%. Represented (legal): Fletcher, Heald & Hildreth. Represented (engineering): Mel Freedman (Hughson, CA). Chico-Redding ADI. BPCT-821221KG. Granted: 10-28-83. Starting Date: Dec. 1985.

RANCHO PALOS VERDES (Ch. 44)—Grantee: Rancho Palos Verdes Bcstrs. Inc., 300 Montgomery St., No. 1200, San Francisco, CA 94104. Phone: 415-781-1400. Mailing Address: Terrence E. Crosby, 380 Star St., Rector, PA 15907. Technical Facilities: Channel No. 44 (650-656 MHz). Authorized power: 5000-kw max. visual, 500-kw max. aural. Antenna: 1694-ft. above av. terrain, 139-ft. above ground, 2149-ft. above sea level. Latitude 33° 23' 13" Longitude 118° 24' 00". Transmitter: Black Jack Mtn., Avalon. Ownership: Terrence E. Crosby, pres., 80%; Carlos Duharte, v.p. & Maria Duharte, secy.-treas., 10% each. Crosby works for WFAT-TV Johnstown, PA. C. Duharte works for KTSF(TV), San Francisco, CA. Counsel, Mullin, Rhyne, Emmons & Topel. Represented engineering: Charles I. Gallagher. Los Angeles ADI. BPCT-830325KG. Granted: 7-22-85. Starting Date: Unreported.

SACRAMENTO (Ch. 29)—KCMY. Grantee: Ponce-Nicaslo Bcstg., a Ltd. Partnership, c/o Carmen Briggs, 1029 K St., Suite 23, Sacramento, CA 95814. Phone: 916-456-1568. Technical Facilities: Channel No. 29 (560-566 MHz). Authorized power: 5000-kw max. visual, 500-kw max. aural. Antenna: 1296-ft. above av. terrain, 1300-ft. above ground, 1530-ft. above sea level. Latitude 38° 27' 49" Longitude 121° 07' 38". Transmitter: 4.1-mi. SE of Sloughhouse. Ownership: Ponce-Nicaslo Bcstg. Inc., gen. partner, 52%; Channel 29 Television Inc., ltd. partner, 18%; Carmen Briggs, ltd. partner, 15.6%; Mary Ann Alonzo & Yolanda Nava, ltd. partners, 7.2% each. P-NBI ownership: Carmen Briggs, 70%; Mary Ann Alonzo & Yolanda Nava, 15% each. Sacramento-Stockton ADI. BPCT-820824KN. Granted: 6-11-84. Starting Date: Unreported.

SALINAS-MONTEREY (Ch. 67)—KSMS-TV. Grantee: Schuyler-Littlefield Bcstg. Co., 1111 Howe Ave., Suite 270, Sacramento, CA 95825. Phone: 916-921-5858. Technical Facilities: Channel No. 67 (788-794 MHz). Authorized power: 2306.2-kw max. visual, 281.1-kw max. aural. Antenna: 2365-ft. above av. terrain, 433-ft. above ground, 3433-ft. above sea level. Latitude 36° 45' 18.5" Longitude 121° 30' 05". Transmitter: Fremont Peak in mtns. 9-mi. NE of Salinas. Equipment, Townsend Assoc. Plant, \$1,407,858; quarterly operating, \$421,500. Ownership: Schuyler Bcstg. Corp., gen. partner, 51%; Bessmer Oil Co. Inc., ltd. partner, 49%. SBC ownership: William H. & Kristine M. Schuyler, 100% jointly. BOC ownership: Robert C. Littlefield Estate, 84.129%; Susan M. Littlefield, 1.7%; others, none with as much as 3%. The Schuylers own Schuyler Communications Inc., permittee of KSCH-TV, Ch. 58, Stockton, CA. Represented (legal): Fletcher, Heald & Hildreth. Represented (engineering): Cecil Lynch. Personnel: Bill Schuyler, gen. mgr. Salinas-Monterey ADI. Granted: 1-31-85. Starting Date: Unreported.

SAN FRANCISCO (Ch. 38)—Grantee: West Coast United Bcstg. Co., c/o Wille L. Brown Jr., 1515 Vallejo St., San Francisco 94109. Technical Facilities: Channel No. 38 (614-620 MHz). Authorized power: 5000-kw max. & 3819-kw horizontal visual, 500-kw max. & 382-kw horizontal aural. Antenna: 1291-ft. above av. terrain, 185-ft. above ground, 1500-

ft. above sea level. Latitude 37° 41' 15" Longitude 122° 26' 04". Transmitter: Radio Rd., Mt. San Bruno, Brisbane. Equipment, RCA. Plant, \$2,384,909; quarterly operating, \$297,690. Ownership: Warren L. Chinn, pres., 14%; Huntly Gordon, v.p.-secy., 28.5%; Steven Yee Eng, treas., Richard W. Lounsbury & David A. Dall, 14% each. Gordon has interest in permittees of KDSC-TV, Ch. 14, Honolulu, HI & KORC-TV, Ch. 24, Anacortes, WA. Represented (legal): Schnader, Harrison, Segal & Lewis. Represented (engineering): Raymond E. Rohrer. San Francisco ADI. BPCT-810113KI. Granted: 8-22-84. Starting Date: Unreported.

SAN JOSE (Ch. 65) —KLXV-TV. Grantee: Donald B. Thomson, Box 66, Los Gatos, CA 95030. Technical Facilities: Channel No. 65 (776-782 MHz). Authorized power: 1120-kw max. & 447-kw horizontal visual, 44.7-kw horizontal aural. Antenna: 3000-ft. above av. terrain, 847-ft. above ground, 4327-ft. above sea level. Latitude 37° 06' 13" Longitude 121° 50' 49". Transmitter: Loma Prieta, 11-mi. S of San Jose. Equipment, RCA. Plant, \$1,966,000; quarterly operating, \$373,000. Ownership: Donald B. Thomson, 100%. Represented (legal): Seymour M. Chase. Represented (engineering): Jules Cohen & Assoc. Personnel: Warren Trumbly, gen. mgr. San Jose ADI. BPCT-800425KE. Granted: 5-1-81. Starting Date: Jan. 1986.

† **SANTA ROSA (Ch. 62 ETV)** —KGGB. Grantee: Bay North ETV Inc., 21 Gregg Place, Novato, CA 94947. Technical Facilities: Channel No. 62 (758-764 MHz). Authorized power: 2421-kw max. & 1667-kw horizontal visual, 242.1-kw max. & 166.7-kw horizontal aural. Antenna: 2010-ft. above av. terrain, 479-ft. above ground, 2649-ft. above sea level. Latitude 38° 21' 11" Longitude 122° 35' 14". Transmitter: 3.5-mi. WSW of Glen Ellen. Equipment, RCA. Plant, \$1,750,648; quarterly operating, \$158,500. Ownership: Non-profit, non-stock corp. Harold K. Graves, chmn.; James W. Rives, pres.-treas.; Charles A. Carter, v.p.; Cecil White, secy. Represented (legal): May, Dunne & Gay, P.C. Represented (engineering): John F. X. Browne & Assoc. BPET-820824KT. Granted: 1-3-85. Starting Date: Unreported.

STOCKTON-SACRAMENTO (Ch. 58) —KSCB-TV. Grantee: Schuyler Communications Inc., 1111 Howe Ave., Suite 270, Sacramento, CA 95825. Phone: 916-921-5858. Technical Facilities: Channel No. 58 (734-740 MHz). Authorized power: 5000-kw max. visual, 500-kw max. aural. Antenna: 1960-ft. above av. terrain, 1969-ft. above ground, 1971-ft. above sea level. Latitude 38° 16' 27" Longitude 121° 29' 19". Transmitter: Walnut Grove, Sacramento County. Equipment, Andrew antenna; Townsend Assoc. Transmitter. Ownership: William H. Schuyler, pres. & chief exec. officer & Kristine M. Schuyler, v.p.-secy., 100% jointly. The Schuylers have interest in permittee of Ch. 67, Salinas-Monterey, CA. Note: Sale of minority interest to SFN Companies Inc. pends. Represented (legal): Fletcher, Heald & Hildreth. Represented (engineering): David Steel & Associates. Sacramento-Stockton ADI. BPCT-790920KG. Granted: 11-6-81. Starting Date: Jan. 1986.

STOCKTON (Ch. 64) —KFTL. Grantee: Family Stations Inc., 290 Hegenberger Rd., Oakland, CA 94621. Studio: 290 Hegenberger Rd., Oakland 94621. Phone: 415-568-6200. Technical Facilities: Channel No. 64 (770-776 MHz). Authorized power: 1610-kw max. visual, 322-kw max. aural. Antenna: 2982-ft. above av. terrain, 114-ft. above ground, 3664-ft. above sea level. Latitude 37° 53' 35" Longitude 121° 53' 56". Transmitter: 9-mi. SE of Concord on N peak of Mount Diablo. Equipment, RCA. Plant, \$445,900; yearly operating, \$172,938. Ownership: Non-stock corp. Harold Camping, pres.; Scott L. Smith, v.p.-asst. secy.; Richard Van Dyk, secy. Represented (legal): Fletcher, Heald & Hildreth. Represented (engineering): Marvin Clapp (Sacramento, CA). Personnel: Les Becker, gen. mgr. Sacramento-Stockton ADI. BPCT-790104LD. Granted: 8-9-83. Starting Date: Unreported.

VALLEJO (Ch. 66) —KPST-TV. Grantee: Pan Pacific Television Inc., 555 Montgomery St., Suite 500, San Francisco, CA 94111-2555. Studio: 1330 Georgia St., Vallejo, CA. Mailing Address: 475 El Camino Real, Millbrae, CA 94030. Telephone: 415-697-6682. Technical Facilities: Channel No. 66 (782-788 MHz). Authorized power: 2526-kw max. & 1908-kw horizontal visual, 252.6-kw max. & 190.8-kw horizontal aural. Antenna: 1596-ft. above av. terrain, 242-ft. above ground, 2034-ft. above sea level. Latitude 37° 45' 20" Longitude 122° 27' 05". Multichannel TV Sound: Stereo & separate audio program. Satellite Earth Station: NEC; NEC receivers. Transmitter: Mt. Sutro Tower, San Francisco. Equipment, RCA. Plant, \$1,788,000; yearly operating, \$300,000. News Services: UPI, AP. Ownership: Victor H. Sun, chmn., 25%; David Li, pres., 20%; Wallace Lee, v.p., 30%; Shirley Lau, secy., 25%. Represented (legal): Edward C. Y. Lau. Represented (engineering): Smith & Powstenko. Personnel: David Li, gen. mgr. Sacramento-Stockton ADI. BPCT-790130LS. Granted: 1-22-85. Starting Date: March 1, 1986.

† **VISALIA (Ch. 49 ETV)** —KNXT. Grantee: Diocese of Fresno Education Corp., 1550 N. Fresno St., Fresno, CA 93703. Mailing Address: Box 1668, Fresno, CA 93717. Phone: 209-486-4949. Technical Facilities: Channel No. 49 (680-686 MHz). Authorized power: 3180-kw max. visual, 79.82-kw max. aural. Antenna: 2730-ft. above av. terrain, 200-ft. above ground, 5825-ft. above sea level. Latitude 36° 17' 10" Longitude 118° 50' 16". Transmitter: 16-mi. N of Springville, Blue Ridge. Ownership: Non-profit corp. Joseph J. Madera, pres.; J. Wayne Hayes, v.p.; David O. Duran, secy.-treas. Represented (legal): Pierson, Ball & Dowd. Represented (engineering): Serge Bergen. Personnel: Marvin G. Harrison, gen. mgr.; Steve LeBel, engineering dir. BPET-840629KN. Granted: 12-31-84. Starting Date: Feb. 1986.

Colorado

BOULDER (Ch. 14) —KTVJ. Grantee: Boulder Telecasting Corp., 3505 N. Ashland Ave., Chicago, IL 60657. Phone: 312-975-0400. Technical Facilities: Channel No. 14 (470-476 MHz). Authorized power: 5000-kw max. visual, 500-kw max. aural. Antenna: 1372-ft. above av. terrain, 829-ft. above ground, 7968-ft. above sea level. Latitude 39° 43' 51" Longitude 105° 13' 56". Transmitter: Lookout Mtn. Area Farm, near Golden. Equipment, RCA. Plant, \$629,850; yearly operating, \$450,000. Ownership: Fred J. Eychaner, pres.-

treas., 100%; Barbara Eychaner Richardson, v.p.; Glenda Manno, secy. Eychaner has interest in WPWR-TV, Aurora, IL. Represented (legal): Dow, Lohnes & Albertson. Represented (engineering): E. Harold Munn Jr. & Assoc. Inc. Denver ADI. BPCT-790130KS. Granted: 9-1-82. Starting Date: April 1986.

PUEBLO (Ch. 26) —KCEC. Grantee: Arapahoe Silent Majority Inc., c/o Philip E. Pankoff, 18100 E. Berry Dr., Aurora, CO 80015. Phone: 303-699-0711. Technical Facilities: Channel No. 26 (542-548 MHz). Authorized power: 3000-kw max. visual, 300-kw max. aural. Antenna: 153-ft. above av. terrain, 299-ft. above ground, 5139-ft. above sea level. Latitude 38° 17' 45" Longitude 104° 39' 50". Transmitter: 4-mi. WNW of center of Pueblo. Ownership: Satellite Communications Corp., 100%. SCC ownership: Jack A. Pankoff, chmn.-pres., 18.5%; Kent Lillie, v.p.; Philip E. Pankoff, secy.-treas., 18.5%; William E. Ambrose, William E. Graffam, John Mari, Stephen Walker & Rob Chandler, 10% each; David Ormstead & Mike P. Harris, 5% each; Roger W. Gibbons, 3%. SCC owns permittee of KUEC, Ch. 24, Ogden, UT; KKEC, Ch. 43, Topeka, KS; KMEC, Ch. 13, Lewistown, MT & several LPTV stations. Colorado Springs-Pueblo ADI. BPCT-830118KG. Granted: 11-23-83. Starting Date: Unreported.

Connecticut

BRIEGEPORT (Ch. 43) —WBCT. Grantee: Bridgeways Communications Corp., 101 Ansonia Rd., Woodbridge, CT 06525. Phone: 203-387-9330. Studio Address: 101 Ansonia St., Woodbridge 06525. Studio phone: 203-387-5996. Technical Facilities: Channel No. 43 (644-650 MHz). Authorized power: 2298-kw max. & 1784-kw horizontal visual, 229.8-kw max. & 178.4-kw horizontal aural. Antenna: 510-ft. above av. terrain, 297-ft. above ground, 917-ft. above sea level. Latitude 41° 21' 43" Longitude 73° 06' 48". Transmitter: 80 Great Hills Rd., Seymour. Equipment: RCA. Plant, \$1,163,000; yearly operating, \$603,500. Ownership: Laurel F. Vlock, pres., 2.5%; M. Jean Cherry & Geraldine Johnson, v.p.s. 2.5% each; 3 others with 5% each; 5 others with 2.5% each; remainder undisclosed. Represented (legal): Wiggin & Dana. Personnel: Mrs. Keith Swinehart, gen. mgr. New York ADI. BPCT-781016KE. Granted: 10-16-80. Starting Date: Jan. 1986.

NEW HAVEN (Ch. 59) —WTVU. Grantee: K-W TV Inc., 4930 W. Dakton St., Skokie, IL 60077. Phone: 312-982-9600. Technical Facilities: Channel No. 59 (740-746 MHz). Authorized power: 2588-kw visual, 259-kw aural. Antenna: 1309-ft. above av. terrain, 1104-ft. above ground, 1549-ft. above sea level. Latitude 41° 22' 12" Longitude 72° 45' 12". Transmitter: Sea Hill Rd., approx. 1.2-mi. N of Beach St., North Branford. Ownership: Bernard Katz, chmn., 17.33%; David H. Katz, pres., 17.33%; Steven Friedhelm, 13.33%; Frank H. Morelli, v.p.; Jerry Weiss, v.p.-secy.; Benjamin Weiss, v.p.-treas., 30.66%; Barbara A. Morelli, 17.33%; Helen W. Mimms & Robert Wells, 2% each. Represented (legal): McKenna, Wilkinson & Kittinger. Hartford-New Haven ADI. BPCT-456. Granted: 6-24-53. Starting Date: Unreported.

NEW LONDON (Ch. 26) —WLCT. Grantee: CTV of Connecticut Inc., Box 991, New London, CT 06320. Phone: 203-444-2626. Technical Facilities: Channel No. 26 (542-548 MHz). Authorized power: 3720-kw max. visual, 372-kw max. aural. Antenna: 640-ft. above av. terrain, 433-ft. above ground, 890-ft. above sea level. Latitude 41° 23' 45" Longitude 72° 33' 31". Transmitter: Rtes. 81 & 148, Killingworth. Equipment, Harris. Plant, \$1,885,000; quarterly operating, \$230,375. Ownership: Neil A. Denenberg, pres.-treas., 33.3%; Richard B. Moore, exec. v.p., 32.2%; Quentin P. Nash, 22%; 4 others, none with as much as 5%. Some principals have interest in CTV Translators Inc., applicant for 10 LPTV stations. Represented (legal): Reddy, Begley & Martin. Represented (engineering): Donald E. Markley. Personnel: John Kontoleon, v.p. & gen. mgr.; John Hysler, gen. sales mgr. Hartford-New Haven ADI. BPCT-810720KE. Granted: 9-27-82. Starting Date: Unreported.

Delaware

SEAFORD (Ch. 38) —WDTS, L.E.O. Bcstg. Inc., 800 St. Germain St., St. Cloud, MN 56301. Phone: 612-252-0110. Technical Facilities: Channel No. 38 (614-620 MHz). Authorized power: 3544-kw max. visual, 354-kw max. aural. Antenna: 990-ft. above av. terrain, 973-ft. above ground, 1016-ft. above sea level. Latitude 38° 43' 36" Longitude 75° 41' 33". Transmitter: Rte. 567, 0.53-mi. NW of Rte. 30, Bridgeville. Ownership: N. Walter Goins, pres., 100%; Richard A. Primouth, secy. L.E.O. Bcstg. Inc. is licensee of KXLI, St. Cloud, MN & permittee of KXLT Ch. 47, Rochester, MN. Represented (engineering): David L. Steel & Assoc. BPCT-831219KO. Saisbury, MD ADI. Granted: 10-5-84. Starting Date: Unreported.

WILMINGTON (Ch. 61) —WDVI. Grantee: Delaware Valley Bcstrs. Ltd. Partnership, 261 North River Dr., Pennsville, NJ 08070. Studio: 303 A St., Wilmington, DE 19801. Phone: 302-654-6161. Technical Facilities: Channel No. 61 (752-758 MHz). Authorized power: 3000-kw max. visual, 300-kw max. aural. Antenna: 957-ft. above av. terrain, 949-ft. above ground, 1024-ft. above sea level. Latitude 39° 41' 37" Longitude 75° 17' 59". Transmitter: Old Vespers Rd., 2.8-mi. NNE of Woodston. Equipment, NEC. Quarterly operating, \$31,950. Ownership: Elmer Lindale, chmn., 100%. Represented (legal): Gammon & Grange. Represented (engineering): Robert L. Purcell. Philadelphia ADI. BPCT-800826KE. Granted: 3-30-83. Starting Date: Dec. 1985.

Florida

CAPE CORAL (Ch. 36) —WFTX. Grantee: Family TV Assoc., 621 Pine Island Blvd. NW, Cape Coral, FL 33904. Correspondence, Broadcast Media Services, 5401 W. Kennedy Blvd., Suite 301, Tampa, FL 33609. Technical Facilities: Channel No. 36 (602-608 MHz). Authorized power: 5000-kw max. visual, 500-kw max. aural. Antenna: 987-ft. above av.

Construction Permits—Florida

terrain, 988-ft. above ground, 1017-ft. above sea level. Latitude 26° 47' 43" Longitude 81° 48' 04". Transmitter: 4.9-mi. SSW of Tuckers Corner. Ownership: Florida Family Bcstg. Ltd. & Family Group Ltd., 50% each. FFLB ownership: Ronald H. Kays & Peter H. K. Tan, gen. partners, 16.66% each; Edward R. Ponger, Daniel P. Kolenda & Leo Wotitzky, ltd. partners, 20% each. Family Group ownership: Ian N. Wheeler & Louis de la Parte Jr., gen. partners. Wheeler has interest in permittee of Ch. 62, Lexington, KY & is buying WLRE(TV), Green Bay & WWQI(TV), La Crosse, WI. Represented (sales): Independent TV Sales. Represented (legal): Nixon, Hargrave, Devans & Doyle. Represented (engineering): B. Scott Baxter & Associates. Personnel: Ed Dyer, gen. mgr.; Debbie Abbott, program & promotion dir.; Wait Youmans, chief engineer. Highest One Hour Rate: \$2000. Highest 30 Sec. Rate: \$225. BPCT-821103KG. Granted: 3-28-85. Starting Date: Oct. 7, 1985.

DAYTONA BEACH (Ch. 26)—Grantee: Life Style Bcstg. Inc., 1025 Volusia Ave., Daytona Beach, FL 32015. Correspondence, Richard Y. Clark, 27 Birchwood Trail, Ormond Beach, FL 32074. Phone: 904-673-2538. Technical Facilities: Channel No. 26 (542-548 MHz). Authorized power: 5000-kw max. visual, 500-kw max. aural. Antenna: 1983-ft. above av. terrain, 2000-ft. above ground, 2035-ft. above sea level. Latitude 29° 20' 16" Longitude 81° 28' 41". Transmitter: Approx. 1.6-mi. NW of Seville. Equipment, RCA. Plant, \$5,421,500; quarterly operating, \$280,000. Ownership: M. Lee Cook, pres., 4.3%; Richard Y. Clark, exec. v.p., 7.2%; Pope A. Duncan, v.p., educational affairs, 7.2%; Bobby H. Welch, v.p., religious affairs; Hal Marchman Jr., v.p., social services; Sally I. Gillespie, v.p., community affairs, 2.1% each; Richard V. Moore, v.p., minority affairs, 1.4%; J. Kermit Coble, secy.-treas., 10.8%; E. J. Daniels & Henderson Belk, 18% each; Lewis Wadsworth, 6.4%; James O. Taylor & Anthony J. Barbera, 4.3% each; O. L. White & Peggy Wesley, 3.2% each; Van W. Pierce, 2.7%; Oliver L. Walker, 2.1%. Represented (legal): Cohn & Marks. Represented (engineering): Moffet, Larson & Johnson, P.C. Orlando-Daytona Beach-Melbourne ADI. BPCT-800811KF. Doc. 81-263. FCC 85-318. Granted: 6-13-85. Starting Date: Unreported.

FORT WALTON BEACH (Ch. 35)—WQAC. Grantee: Beacon/Lloyd Broadcast Corp., 701C Dolphin Pt., Destin, FL 32541. Technical Facilities: Channel No. 35 (596-602 MHz). Authorized power: 826.08-kw visual, 99.13-kw aural. Antenna: 197-ft. above av. terrain, 250-ft. above ground, 262-ft. above sea level. Latitude 30° 26' 36" Longitude 86° 35' 56". Transmitter: Off Race Track Rd., Fort Walton Beach. Equipment, GE. Ownership: Lloyd Communications Group Inc., 100%. For LCG ownership & other interests, see KXRM-TV, Colorado Springs, CO. Mobile-Pensacola ADI. BPCT-820930KH. Granted: 8-25-83. Starting Date: Unreported.

HOLLYWOOD (Ch. 69)—WDEM. Grantee: Whitco Broadcasters Inc., 9900 W. Sempel Rd., Suite 300, Coral Springs 33065. Phone: 305-753-5400. Technical Facilities: Channel No. 69 (800-806 MHz). Authorized power: 4786.3-kw max. & 3990.2-kw horizontal visual, 478.63-kw max. & 399.02-kw horizontal aural. Antenna: 1015-ft. above av. terrain, 1030-ft. above ground, 1037-ft. above sea level. Latitude 25° 59' 37" Longitude 80° 10' 27". Transmitter: SE corner of S. 33rd Ave. & Pembroke, Pembroke Park. Equipment, RCA. Plant, \$2,266,449; quarterly operating, \$399,204. Ownership: Thomas J. Coates, pres. & Eddie L. Whitehead, v.p.-secy., 50% each. Represented (legal): Pierson, Ball & Dowd. Represented (engineering): E. Harold Munn Jr. & Assoc. Inc. Miami ADI. BPCT-800815KG. Granted: 7-12-83. Starting Date: Unreported.

KEY WEST (Ch. 16)—WTKW. Grantee: S. Joseph Hoffman, 28 Hidden Way, Andover, MA 01810. Phone: 617-437-7000. Technical Facilities: Channel No. 16 (482-488 MHz). Authorized power: 1589-kw max. visual, 158.9-kw max. aural. Antenna: 451-ft. above av. terrain, 448-ft. above ground, 452-ft. above sea level. Latitude 24° 40' 35" Longitude 81° 30' 41". Transmitter: 2-mi. N of intersection of Rte. 1 & Bow Channel, Cudjoe Key. Equipment, Emcee. Plant, \$990,000; yearly operating, \$435,000. Ownership: S. Joseph Hoffman, 100%. Hoffman has interest in Golden Triangle TV 60 Corp., permittee of WGOT, Ch. 60, Merrimack, NH. Represented (legal): Cordon & Jacob. Miami ADI. BPCT-800811KJ. Granted: 2-27-81. Starting Date: Unreported.

KEY WEST (Ch. 22)—WQHM. Grantee: Rappaport Communications Inc., 126 E. Toledo Ave., Wildwood Crest, NJ 08260. Correspondence, c/o Richard W. Rappaport, Suite 300, 1919 Pennsylvania Ave. NW, Washington, DC 20006. Technical Facilities: Channel No. 22 (518-524 MHz). Authorized power: 500-kw max. visual, 50-kw max. aural. Antenna: 163-ft. above av. terrain, 163-ft. above ground, 165-ft. above sea level. Latitude 24° 33' 18" Longitude 81° 48' 07". Transmitter: 527 Southard St., Key West. Ownership: Richard W. Rappaport, chmn., 50.5%; Sydney F. Rappaport, pres., 7.2%; Florence K. Rappaport, v.p.-treas., 6.66%; John T. Wilner & Harold H. Cutler, 12% each; Lawrence Behr, 10%; Bruce A. Rappaport, 1.64%. Behr has interest in KRRT, permittee of Ch. 35, Kerrville, TX & LPTV applicant in Kinston, NC; WGHB(AM) & WRQR(FM), Farmville, NC & Lawrence Behr Assoc. Inc., broadcast consulting firm. Represented (engineering): John T. Wilner (Boca Raton, FL). Miami ADI. BPCT-820421KE. Granted: 4-29-83. Starting Date: Unreported.

LAKELAND (Ch. 32)—WMTV. Grantee: Lakeland Public Interest Telecasters, 4330 S. Florida Ave., Lakeland, FL 33803. Technical Facilities: Channel No. 32 (578-584 MHz). Authorized power: 5000-kw max. visual, 500-kw max. aural. Antenna: 890-ft. above av. terrain, 862-ft. above ground, 1017-ft. above sea level. Latitude 27° 50' 15" Longitude 81° 56' 53". Transmitter: 0.4-mi. SSW of Peebledale. Multichannel TV Sound: Stereo & separate audio program. Ownership: Public Interest Corp., 83%; Lakeland Telecasters Inc., 17%. PIC ownership: Dan L. Johnson & Betty Jo Johnson, 17.857% each; Richard E. Adams & Robert G. Keelan, 20.408% each; Andrew Oravec Jr., 15.306%; P. N. Risser III, 5.102%. LT ownership: Frederick Button, 32%; Marilyn Button, 32%; Carrie Oldham, 12%; Rose Shalman, Dolores Alvarez, Mary Holt Bunch, Dorothy Monterio, Annie Lee Amos & John Jackson, 4% each. Represented (legal): Benedict P. Cottone. Personnel: Dan L. Johnson, gen. mgr.; Paul L. Tapplin, sales mgr. Tampa-St.-Petersburg ADI. BPCT-800521KH. Granted: 5-20-83. Starting Date: Oct. 1985.

MARIANNA (Ch. 51)—WJOE. Grantee: Marianna Television Inc., Box 668, Marianna 32446. Phone: 904-526-5151. Technical Facilities: Channel No. 51 (692-698 MHz). Authorized power: 5000-kw max. visual, 500-kw max. aural. Antenna: 586-ft. above av. terrain, 473-ft. above ground, 771-ft. above sea level. Latitude 30° 36' 36" Longitude 85° 27' 07". Transmitter: Approx. 6.8-mi. SW of Alford. News Service: CNN. Ownership: Joseph Edward Davis, pres., 51%; Thomas Joseph Blazer, exec. v.p.; Geraldine Sims Davis, secy.-treas., 49%. J. E. Davis owns WTYS(AM) Marianna. Represented (legal): Timothy K. Brady. Represented engineering: Omni Communications Inc. Personnel: Joe Davis, gen. mgr.; Charles Wooten, engineering dir. Dothan, AL ADI. BPCT-840928KG. Granted: 4-30-85. Starting Date: Oct. 15, 1985.

MELBOURNE (Ch. 56)—WAYK. Grantee: TV 56 Ltd., 720 Fee Ave., Melbourne, FL 32901. Technical Facilities: Channel No. 56 (722-728 MHz). Authorized power: 2070-kw max. visual, 207-kw max. aural. Antenna: 1000-ft. above av. terrain, 998-ft. above ground, 1023-ft. above sea level. Latitude 27° 49' 22" Longitude 80° 42' 26". Transmitter: 7.5-mi. WNW of Fellsmere. Equipment, RCA. Plant, \$1,133,000; quarterly operating, \$260,000. Multichannel TV Sound: Stereo only. Satellite Earth Station: ADM, 5-meter; Scientific-Atlanta receivers. Ownership: Sunshine Bcstg. Corp., gen. partner, 75%; Harry N. Handley & Cathy Bamberg, gen. partners, 2.5%; William R. Varecha & William E. Bamberg, ltd. partners, 10% each. SBC ownership: William R. & Debbie Varecha, 100% jointly. The Varechas have interest in WCEE(TV), Mount Vernon, IL. W. Varecha owns permittee of Ch. 49, Paducah, KY. Represented (legal): Wiley & Rein. Represented (engineering): A. K. Peters. Personnel: William Varecha, gen. mgr.; Don Sundquist, sales mgr.; Steve Schrader, engineering dir. Orlando-Daytona Beach ADI. BPCT-810428KF. Granted: 6-25-82. Starting Date: Nov. 1985.

NEW SMYRNA BEACH (Ch. 15 ETV)—Grantee: Coastal Educational Bcstrs. Inc., Stetson U., Campus Box 8279, DeLand, FL 32720. Phone: 904-734-4121. Technical Facilities: Channel No. 15 (476-482 MHz). Authorized power: 2014-kw max. visual, 201.4-kw max. aural. Antenna: 899-ft. above av. terrain, 925-ft. above ground, 916-ft. above sea level. Latitude 28° 55' 29" Longitude 80° 56' 27". Transmitter: 5-mi. SW of Edgewater, W of I-95. Ownership: Non-profit, non-stock corp. H. Douglas Lee, pres.; J. Hyatt Brown, v.p., public affairs; Oswald P. Bronson, v.p., education; Wendell Jarrand Jr., secy.-treas. Represented (legal): May, Dunne & Gay. Represented (engineering): John F. X. Browne & Assoc. Inc. BPET-830919KE. Granted: 6-12-85. Starting Date: Unreported.

ORANGE PARK (Ch. 25)—Grantee: Clay Television Inc., Box 1431, Orange Park, FL 32073. Technical Facilities: Channel No. 25 (536-542 MHz). Authorized power: 2060.63-kw max. visual, 206.06-kw max. aural. Antenna: 496-ft. above av. terrain, 549-ft. above ground, 574-ft. above sea level. Latitude 30° 04' 27" Longitude 81° 48' 23". Transmitter: 0.3-mi. SE of intersection of SR 739 & SR 209, Middleburg. Equipment, Harris. Plant, \$669,573; quarterly operating, \$102,900. Ownership: Charles R. Fellows, pres. & Richard C. Fellows, 12.5% each; Joanne N. Thompson, v.p.; Joan J. Bazley, secy.; Leonora Leano, treas.; Napoleon-Leano, William S. Bazley & W. Raleigh Thompson, 25% each. Represented (legal): Thomas L. Root. Represented (engineering): Kessler & Gehman Assoc. Jacksonville ADI. BPCT-801010KE. Granted: 7-9-85. Starting Date: Unreported.

ORLANDO (Ch. 65)—Grantee: Rainbow Bcstg. Co., c/o Esperanza Rey-Mehr, 831 Murdock Blvd., Orlando, FL 32817. Technical Facilities: Channel No. 65 (776-782 MHz). Authorized power: 5000-kw max. visual, 500-kw max. aural, 1797-ft. above av. terrain, 1800-ft. above ground, 1867-ft. above sea level. Latitude 28° 36' 34" Longitude 81° 05' 03". Transmitter: Lazy H Rd., off Fort Christmas Rd., 4-mi. NNE of Bithlo. Equipment, RCA. Ownership: Joseph Rey, 85%; Leticia Jaramillo, 10%; Esperanza Rey-Mehr, 5%, all partners. Counsel, Kirkland & Ellis; consulting engineer, Pathfinders Ltd. (Silver Spring, MD). BPCT-820909KF. Starting Date: Unreported.

PENSACOLA (Ch. 33)—WHBR. Grantee: Christian Television Corp. of Pensacola/Mobile Inc., c/o James A. Gammon, Gammon & Grange, 1925 K St. NW, No. 300, Washington, DC 20006. Technical Facilities: Channel No. 33 (584-590 MHz). Authorized power: 1380-kw visual, 138-kw aural. Antenna: 339-ft. above av. terrain, 354-ft. above ground, 427-ft. above sea level. Latitude 30° 27' 36" Longitude 87° 17' 28". Transmitter: SW of intersection of Michigan & Memphis Aves., Pensacola. Equipment, RCA. Plant, \$2,015,000; quarterly operating, \$80,237. Ownership: Non-profit corp. Robert R. D'Andrea, pres.; Wayne L. Wetzel, secy.-treas. D'Andrea has interest in WSW(TV), Opelika, AL; WCLF(TV), Clearwater & WTGL-TV, Cocoa, FL. Represented (legal): Gammon & Grange. Represented (engineering): Cohen & Dippell. BPCT-820209KE. Granted: 7-27-83.

ST. PETERSBURG (Ch. 38)—Grantee: Bay Television Inc., Box 4830, Baltimore, MD 21211. Technical Facilities: Channel No. 38 (614-620 MHz). Authorized power: 5000-kw visual, 500-kw aural. Antenna: 1121-ft. above av. terrain, 1148-ft. above ground, 1228-ft. above sea level. Latitude 27° 48' 07" Longitude 82° 13' 17". Transmitter: Hobsons-Simmons Rd., 1-mi. S of Boyette. Equipment, CCA. Plant, \$1,500,000; yearly operating, \$1,422,000. Ownership: Bay Television Inc., 100%. BTI ownership: Chesapeake Television Inc., licensee of WBFF, Baltimore, MD. Represented (legal): Fisher, Wayland, Cooper & Leader. Represented (engineering): Carl T. Jones Corp. Tampa-St. Petersburg ADI. BPCT-790130LI. Granted: 1-31-85. Starting Date: Unreported.

Georgia

ALBANY (Ch. 19)—Grantee: Albany Television Co. Ltd., 1130 Joel Dr., Albany, GA 31707. Phone: 202-887-0224. Technical Facilities: Channel No. 19 (500-506 MHz). Authorized power: 2816-kw max. visual, 280-kw max. aural. Antenna: 1014-ft. above av. terrain, 1011-ft. above ground, 1424-ft. above sea level. Latitude 31° 21' 12" Longitude 83° 55' 45". Transmitter: Rte. 133, near Doerun. Ownership: Robert Vinson, ltd. partner, 75%; Durie Coleman, gen. partner, 15%; Ronald Baptist, ltd. partner, 10%. Represented

(legal): Mutino & Root, Albany, GA ADI. BPCT-840424KE. Granted: 4-1-85. Starting Date: Unreported.

ALBANY (Ch. 52)—Grantee: Albany Bcstrs. Inc., 406 Third Ave. N, Columbus, MS 39701. Phone: 601-327-0903. Technical Facilities: Channel No. 52 (698-704 MHz). Authorized power: 5000-kw max. visual, 500-kw max. aural. Antenna: 963-ft. above av. terrain, 1023-ft. above ground, 1282-ft. above sea level. Latitude 31° 33' 30" Longitude 83° 57' 45". Transmitter: Off Hwy. 82 at Redrack, E of Albany. Ownership: Wilbur O. Colom, pres.-secy.-treas.; Harold Bowen, v.p., 4%; Congress St. Properties Inc. & Colom Communications Corp., 45% each; William Dilday Jr., 6%. CSPI ownership: Leland R. Speed, pres.; James N. C. Moffett, v.p.-secy.; Earl L. Martin Jr., Robert M. Welsh & David H. Hoster, v.p.s.; N. Keith McKey, treas.-asst. secy. Principals have interest in applications for Ch. 38, Santa Barbara, CA; Ch. 16, Lubbock, TX; Ch. 61, Mobile, AL; Ch. 60, Roanoke, VA; Ch. 53, Tulsa, OK; Ch. 54, Omaha, NE; Ch. 45, Seattle, WA. Colom has interest in permittee of new FM in Artesia, MS & FM applications. Dilday has interest in applicant for Ch. 25, Tequesta, FL. Represented (legal): White & Assoc. Represented (engineering): Sisk Engineering Inc. Albany, GA ADI. BPCT-840604KF; Doc. 84-963. Granted: 4-23-85. Starting Date: Unreported.

BAINBRIDGE (Ch. 49)—WTLH. Grantee: Bainbridge Communications Ltd., 4019 Springer Ave., Royal Oak, MI 48072. Phone: 313-549-3826. Technical Facilities: Channel No. 49 (680-686 MHz). Authorized power: 5000-kw max. visual, 500-kw max. aural. Antenna: 1140-ft. above av. terrain, 1140-ft. above ground, 1285-ft. above sea level. Latitude 30° 34' 27" Longitude 84° 12' 09". Transmitter: E Side of Hwy. 319; 6.6-mi. NNE of Tallahassee, FL. Ownership: Gregory Capogna, gen. partner, 40%; Stephen Parrott, ltd. partner, 60%. Represented (legal): Reddy, Begley & Martin. Represented (engineering): B. Scott Baxter & Assoc. Tallahassee, FL ADI. BPCT-840413LI. Granted: 12-17-84. Starting Date: Unreported.

BRUNSWICK (Ch. 21)—WHJF. Grantee: COR Communications Ltd., c/o John Osborne, 300 Rivera Dr., St. Simons Island, GA 31522. Phone: 912-638-9703. Technical Facilities: Channel No. 21 (512-518 MHz). Authorized power: 2390-kw max. visual, 358.5-kw max. aural. Antenna: 679-ft. above av. terrain, 700-ft. above ground, 715-ft. above sea level. Latitude 31° 08' 10" Longitude 81° 28' 54". Transmitter: 1st St. & Lanier Ave., Brunswick. Ownership: Ronald E. Dempsey, pres., 1%; William C. Crook, v.p., John P. Osborne, secy.-treas. & Robert J. Helmold, 32% each; Harold J. Friedman 2%; Gail M. Freeman, 1%. Represented (legal): McCampbell & Young; Represented (engineering): Scott Baxter & Assoc. Jacksonville, FL ADI. BPCT-830217KE. Granted: 3-23-84. Starting Date: Unreported.

ROME (Ch. 14)—WZGA. Grantee: Rome Television Inc., 900 N.W. Eighth Ave., Gainesville, FL 32601. Phone: 904-371-7771. Technical Facilities: Channel No. 14 (470-476 MHz). Authorized power: 86.1-kw max. & 77.6-kw horizontal visual, 8.61-kw max. & 7.76-kw horizontal aural. Antenna: 884-ft. above av. terrain, 136-ft. above ground, 1616-ft. above sea level. Latitude 34° 13' 59" Longitude 85° 14' 06". Transmitter: Willingham Hwy. at Mt. Alto, 3-mi. SW of Rome. Ownership: American Communications & Television Inc., 100%. For ACTI ownership & other interests, see WTGS, Hardeeville, SC. Represented (legal): Cordon & Jacob. Represented (engineering): Kessler & Gehman Assoc. Inc. Atlanta ADI. BPCT-830111KF. Granted: 2-7-84. Starting Date: Unreported.

† **VALDOSTA (Ch. 33 ETV)**—WTKV. Grantee: Coastal Plains Area Arts Inc., 400 N. Toombs St., Suite 108, Valdosta, GA 31601. Phone: 912-247-5495. Technical Facilities: Channel No. 33 (584-590 MHz). Authorized power: 5.6-kw max. visual, 0.56-kw max. aural. Antenna: 240-ft. above av. terrain, 207-ft. above ground, 418-ft. above sea level. Latitude 30° 50' 03" Longitude 83° 16' 37". Transmitter: Smithland St. between Lee & N. Troup Sts., Valdosta. Ownership: Non-profit, privately-owned corp. Larry Nixon, pres.; John W. Wood, v.p.; Gwen F. Hanks, v.p.; Phyllis E. Sheperd, secy.-treas. Wood has interest in applicant for new FM in Valdosta, GA. Represented (legal): Booth & Freret. Represented (engineering): A. D. Ring & Assoc. BPET-831228KE. Granted: 4-11-84. Starting Date: Unreported.

Hawaii

HILO (Ch. 20)—KJML. Grantee: Josie Moore, 1411 Ledbetter, Round Rock, TX 78681. Phone: 512-244-1212. Technical Facilities: Channel No. 20 (506-512 MHz). Authorized power: 736-kw max. visual, 73.6-kw max. aural. Antenna: Minus 114-ft. above av. terrain, 150-ft. above ground, 1870-ft. above sea level. Latitude 19° 43' 25" Longitude 155° 10' 29". Transmitter: Pakaluahine Rd., Pihonua. Ownership: Josie Moore, 100%. Represented (engineering): National Communications Consultants. BPCT-840806KF. Granted: 1-29-85. Starting Date: Unreported.

HONOLULU (Ch. 14)—KDSC-TV. Grantee: Pacific Rim Bcstg. Co., c/o Vernon F. L. Char, 10th Floor, City Bank Bldg., 810 Richards St., Honolulu, HI 96813. Technical Facilities: Channel No. 14 (470-476 MHz). Authorized power: 2570-kw max. & 1963-kw horizontal visual, 257-kw max. & 196-kw horizontal aural. Antenna: 1917-ft. above av. terrain, 162-ft. above ground, 2362-ft. above sea level. Latitude 21° 23' 48" Longitude 158° 05' 57". Transmitter: Palehua Rd., 5.5-mi. W of Waipahu. Equipment, RCA. Plant, \$2,093,710; quarterly operating, \$145,470. Ownership: Michael Parker, pres. & Judith Parker, 11.8% jointly; Huntly Gordon, James W. White, Esmeralda F. Bascue, Gerald J. Woodward, Francis S. Oda & Stewart S. Stabley, 11.8% each; Dennis Rupp, Charles H. Davies, 5.9% each; Gil & Simone Conforti, 5.9% jointly. M. Parker & Gordon have interest in KTBY(TV), Anchorage, AK & KORC(TV), Anacortes, WA. Gordon has interest in West Coast United Bcstg. Co., permittee of Ch. 38, San Francisco, CA. Represented (legal): Schnader, Harrison, Segal & Lewis. Represented (engineering): Raymond E. Rohrer. BPCT-810803KE. Granted: 6-24-82. Starting Date: Unreported.

HONOLULU (Ch. 32)—KBFD. Grantee: The Allen Bcstg. Corp., 1750 Kalakaua Ave., Honolulu, HI 96826. Phone: 808-941-0398. Technical Facilities: Channel No. 32 (578-584

MHz). Authorized power: 146-kw max. visual, 14.6-kw max. aural. Antenna: 4-ft. above av. terrain, 500-ft. above ground, 506-ft. above sea level. Latitude 21° 17' 39" Longitude 157° 50' 18". Transmitter: 1750 Kalakaua Ave., Honolulu. Ownership: Leroy R. Allen, pres.-secy.-treas., 100%. Represented (legal): Pellegrin & Levine. Represented (engineering): Comsearch Inc. BPCT-820901KM. Granted: 6-17-83. Starting Date: Unreported.

KAILUA-KONA (Ch. 6)—KSHQ. Grantee: Mauna Kea Bcstg. Co., 10880 Wilshire Blvd., Los Angeles, CA 90024. Phone: 213-475-8525. Technical Facilities: Channel No. 6 (82-88 MHz). Authorized power: 5.13-kw max. visual, 0.513-kw max. aural. Antenna: 2509-ft. above av. terrain, 80-ft. above ground, 5070-ft. above sea level. Latitude 19° 43' 26.3" Longitude 155° 55' 41.8". Transmitter: 7.2-mi. NE of Kailua-Kona. Equipment, Acrodyne. Ownership: Mount Wilson FM Bcstrs. Inc., 100%. MWFB ownership: Saul Levine, pres., 80%; Ellis Gusky, v.p., 20%; Anita Levine, secy.-treas. MKBC is licensee of KSHQ-TV, Honolulu, HI. MWFB is licensee of KKGO(FM), Los Angeles, CA. Note: Proposed satellite of KSHQ-TV, Honolulu, HI. Represented (legal): Cohn & Marks. Represented (engineering): John J. Davis & Assoc. (Sierra Madre, CA). BPCT-830603KL. Granted: 1-5-84. Starting Date: Unreported.

Idaho

BOISE (Ch. 14)—KWHP. Grantee: Matlock Communications Inc., 101 Eagle Glen Lane, Eagle, ID 83616. Phone: 208-939-0789. Technical Facilities: Channel No. 14 (470-476 MHz). Authorized power: 2512-kw max. visual, 251.2-kw max. aural. Antenna: 2688-ft. above av. terrain, 192-ft. above ground, 7238-ft. above sea level. Latitude 43° 45' 18" Longitude 116° 05' 52". Transmitter: Deer Point Peak, Lot No. 4, Boise. Ownership: Stephen J. Matlock, pres., 100%; Melanie R. Matlock, secy.-treas. MCI is permittee of Ch. 20, Idaho Falls, ID; KQJA, Winnemucca, NV; KMHO(TV), Ch. 16, La Grande, OR; KOTT(TV), Ch. 6, Vernal, UT & KSMW(TV), Spokane, WA; applicant for LPTV stations. Boise ADI. BPCT-820714KE. Granted: 10-26-82. Starting Date: Unreported.

IDAHO FALLS (Ch. 20)—Grantee: Matlock Communications Inc., Box 328, Eagle 83616. Phone: 208-939-0789. Technical Facilities: Channel No. 20 (506-512 MHz). Authorized power: 5000-kw max. visual, 500-kw max. aural. Antenna: 199-ft. above av. terrain, 264-ft. above ground, 4954-ft. above sea level. Latitude 43° 29' 38" Longitude 112° 04' 06". Transmitter: Intersection of Hwy. 15 & Mill Rd., Idaho Falls. Ownership: Stephen J. Matlock, pres., 100%. For other interests, see CP for KWHP Boise, ID. Idaho Falls-Pocatello ADI. BPCT-831121KF. Granted: 6-12-85. Starting Date: Unreported.

Illinois

† **CHARLESTON (Ch. 51 ETV)**—WEIU-TV. Grantee: Eastern Illinois U., Radio & Television Center, Charleston, IL 61920. Studio: Eastern Illinois U., Buzzard Bldg., Room 319, Charleston. Phone: 217-581-5956. Technical facilities: Channel No. 51 (692-698 MHz). Authorized power: 48.5-kw max. visual, 4.85-kw max. aural. Antenna: 234-ft. above av. terrain, 216-ft. above ground, 913-ft. above sea level. Latitude 39° 28' 43" Longitude 88° 10' 21". Transmitter: Between 7th & 9th Sts., near Cleveland Ave., Charleston. Satellite Earth Stations: Scientific-Atlanta, 4.6-meter; Prodein, 3.8-meter; Scientific-Atlanta receivers. News Service: UPI. Ownership: Nonprofit state-owned institution. Applicant is permittee of WEIU(FM) Charleston. Represented (legal): Cohn & Marks. Represented (engineering): Cohen & Dippell. Personnel: John L. Beabout, gen. mgr.; Charles Ross, development & underwriting dir.; Ron Amyx, engineering dir.; Max Sharp, news dir.; Karl Konrad, program dir.; Dave Kidwell, sports dir. BPET-840618KS. Granted: 3-29-85. Starting Date: July 1, 1986.

LA SALLE (Ch. 35)—WWTO-TV. Grantee: Tri-State TV, Box 729, West Chester, OH 45069. Phone: 618-997-9333. Technical Facilities: Channel No. 35 (596-602 MHz). Authorized power: 93-kw max. visual, 9.3-kw max. aural. Antenna: 412-ft. above av. terrain, 418-ft. above ground, 1050-ft. above sea level. Latitude 41° 14' 00" Longitude 89° 02' 30". Transmitter: 1.8-mi. NE of Tonica on County N. 20th Lambert Rd. Equipment, Andrew. Ownership: Non-profit corp. Garth Coonce, pres.; Carl Brady, secy.; Christina M. Coonce, treas. Tri-State also owns WTCT(TV), Marion, IL & WAQP(TV), Saginaw, MI. Note: Sale pends. Represented (engineering): Smith & Powstenko. Chicago ADI. BPCT-820809KG. Granted: 4-18-83. Starting Date: Unreported.

PONTIAC (Ch. 53)—WOKO. Grantee: Woodrow D. Nelson, Rte. 1, Box 310, E. Division St., Lockport, IL 60441. Phone: 815-838-5216. Technical Facilities: Channel No. 53 (704-710 MHz). Authorized power: 500-kw max. visual, 60-kw max. aural. Antenna: 483-ft. above av. terrain, 469-ft. above ground, 1169-ft. above sea level. Latitude 40° 53' 06" Longitude 88° 54' 27". Transmitter: 2-mi. NW of Flanagan. Ownership: Woodrow D. Nelson, 100%. Note: Sale of 50% interest to Lawrence & Pamela Nelson pends. Represented (engineering): Larry Nelson. Chicago ADI. BPCT-831018KO. Granted: 5-29-84. Starting Date: Unreported.

QUINCY (Ch. 16)—WTJR. Grantee: Believer's Bcstg. Corp., 3610 S. 24th St., Quincy, IL 62301. Technical Facilities: Channel No. 16 (482-488 MHz). Authorized power: 179.2-kw max. visual, 31.5-kw max. aural. Antenna: 994-ft. above av. terrain, 880-ft. above ground, 1620-ft. above sea level. Latitude 39° 58' 18" Longitude 91° 19' 42". Transmitter: Columbus Rd., 2-mi. NE of Quincy. Equipment, RCA. Plant, \$249,050; quarterly operating, \$29,735. Ownership: Non-stock corp. Officers: Carl Geisendorfer, pres.; Henry Geisendorfer, v.p.; Harley Smith, secy. BBC is applicant for TV translator on Ch. 12, Quincy. Represented (engineering): John R. Powley (Dysart, PA). Quincy, IL-Hannibal, MO ADI. BPCT-811127KG. Granted: 1-6-83. Starting Date: Late 1985.

URBANA (Ch. 27)—Grantee: Metro Program Network Inc., c/o Gerald Fitzgerald, 1957 Blairs Ferry Rd. NE, Cedar Rapids, IA 52402. Phone: 319-395-9205. Technical Facilities:

Construction Permits—Illinois

Channel No. 27 (548-554 MHz). Authorized power: 2188-kw max. visual, 218-kw max. aural. Antenna: 854-ft. above av. terrain, 861-ft. above ground, 1611-ft. above sea level. Latitude 40° 10' 05" Longitude 88° 21' 03". Transmitter: 4.25-mi. NW of Champaign, S of U.S. Hwy. 150. Ownership: Gerald Fitzgerald, pres., 100%. MPNI is permittee of KCMM, Ch. 43, El Dorado, AR; Ch. 23, Ames & Ch. 28, Cedar Rapids, IA. Represented (legal): Southmayd & Powell. Springfield-Decatur-Champaign ADI. BPCT-830506LU. Granted: 5-28-85. Starting Date: Unreported.

Indiana

ANDERSON (Ch. 67)—WKKF. Grantee: Greater Indianapolis Bcstg. Inc., 320 N. Michigan Ave., Chicago, IL 60601. Mailing Address: c/o Adam Andersen, 1211 Connecticut Ave. NW, Washington, DC 20036. Phone: 202-293-1280. Technical Facilities: Channel No. 67 (788-794 MHz). Authorized power: 2388-kw max. visual, 238.8-kw max. aural. Antenna: 1000-ft. above av. terrain, 1000-ft. above ground, 1843.3-ft. above sea level. Latitude 40° 02' 36" Longitude 85° 50' 52". Transmitter: 0.25-mi. SW of intersection of Hwy. 13 & 176th St., near Lapel. Equipment, RCA. Plant, \$2,623,000; quarterly operating, \$129,250. Ownership: Media Management Corp., 60%; Anderson Corp., 20%; remainder undisclosed. MMC ownership: Steven Pruett, pres., 100%. AC ownership: Bruce Baker, pres.; John Morton, secy.-treas. MMC has interest in WIII(TV), Cincinnati, OH. Pruett has interest in WSTG, Providence, RI. Indianapolis ADI. BPCT-800626KH. Granted: 11-28-83. Starting Date: Unreported. Note: Sale pending.

BLOOMINGTON (Ch. 42)—Grantee: Area Christian Television Inc., 440 E. Main St., Ellettsville, IL 47429. Phone: 812-876-2502. Technical Facilities: Channel No. 42 (638-644 MHz). Authorized power: 3013-kw max. visual, 301-kw max. aural. Antenna: 954-ft. above av. terrain, 771-ft. above ground, 1691-ft. above sea level. Latitude 39° 02' 04" Longitude 86° 36' 57". Transmitter: 0.18-mi. SW of intersection of Rock East Rd. & Rockport Rd., near Kirksville. Ownership: Non-profit corp. Geraldine Smith, pres.; Vickie Lynn Brooks, v.p.; J. Wesley Powell, secy.-treas. Represented (legal): May, Dunne & Gay. Represented (engineering): Smith & Powstenko. Indianapolis ADI. BPCT-840503KF. Granted: 2-20-85. Starting Date: Unreported. Note: Sale to Trinity Bcstg. Network Inc. pending.

BLOOMINGTON (Ch. 63)—Grantee: Channel 63 Inc., c/o Julian Smith, 3500 Parkdale Ave., Baltimore, MD 21211. Phone: 301-462-4500. Technical Facilities: Channel No. 63 (764-770 MHz). Authorized power: 5000-kw max. visual, 500-kw max. aural. Antenna: 1053-ft. above av. terrain, 1070-ft. above ground, 1845-ft. above sea level. Latitude 39° 23' 56" Longitude 86° 14' 56". Transmitter: 1.7-mi. NNE of Morgantown, 0.5-mi. WSW of intersection of 500 South Rd. & 725 West Rd. Ownership: Julian S. Smith, pres., 47.5%; Frederick M. Himes, exec. v.p.-secy.-treas., 8.2%; Robert L. Simmons, v.p., 4.9%; Commercial Radio Institute Inc., 33%; Raymond E. Hoop, Daniel D. Moore, Jules R. Clemens & B. Stanley Resnick, 1.6% each. CRI ownership: See WPPT-TV, Pittsburgh, PA. Represented (legal): Fisher, Wayland, Cooper & Leader. Represented (engineering): Carl T. Jones Assoc. Indianapolis ADI. BPCT-830311KK. Granted: 5-14-85. Starting Date: Unreported.

†FORT WAYNE (Ch. 39 ETV)—WFWA. Grantee: Fort Wayne Public Television Inc., 227 E. Washington Blvd., Fort Wayne 46802. Technical Facilities: Channel No. 39 (620-626 MHz). Authorized power: 23-kw max. visual, 2.3-kw max. aural. Antenna: 730-ft. above av. terrain, 744-ft. above ground, 1536-ft. above sea level. Latitude 41° 06' 13" Longitude 85° 11' 28". Transmitter: 3232 Hillegas Rd., Fort Wayne. Ownership: Non-profit corp. Jon Rupright, pres.; William E. Harris & Amy Morrill, v.p.s.; Bernice W. Bradley, secy.; R. Dean Hall, treas.; Ann Oxley, exec. dir. Represented (engineering): George E. Molnar Jr. BPET-841017KJ. Granted: 1-29-85. Starting Date: Unreported.

†GARY (Ch. 50 ETV)—WCAE. Grantee: Northwest Indiana Public Bcstg. Inc., 8149 Kennedy, Highland, IN 46322. Studio: 1919 W. Lincoln Hwy., Merrillville 46410. Phone: 219-365-4041. Technical Facilities: Channel No. 50 (686-692 MHz). Authorized power: 122.7-kw max. visual, 12.27-kw max. aural. Antenna: 1004-ft. above av. terrain, 1009-ft. above ground, 1705-ft. above sea level. Latitude 41° 21' 06" Longitude 87° 24' 34". Transmitter: 0.7-mi. S of Reeder Rd. & 141st St. intersection. Ownership: Lake Central School Corp. Note: Began operation: Sept. 20, 1967; left air 1983. Note: Requests switch to Ch. 56.

GARY (Ch. 56)—WDAI. Grantee: Great Lakes Bcstg. Inc., 461 Hayes St., Gary, IN 46406. Technical Facilities: Channel No. 56 (722-728 MHz). Authorized power: 2693-kw max. & 2144-kw horizontal visual, 323-kw max. & 257-kw horizontal aural. Antenna: 731-ft. above av. terrain, 755-ft. above ground, 1449-ft. above sea level. Latitude 41° 33' 10" Longitude 87° 47' 09". Transmitter: Intersection of I-80 & State Rte. 43, Tinley Park. Equipment, RCA. Plant, \$2,888,269; yearly operating, \$1,370,000. Ownership: Great Lakes Bcstg. Inc., 100%. Earman J. Irons, pres., 5.3%; Lloyd B. Fisher, secy., 7.6%; Gilbert King Jr., treas., 0.8%; Aurelius W. Douglas, 12.8%; Franklin Gentry, 12.3%; Harry F. Douglas, 9.5%; Solomon Cameron, 7.6%; Rayfield Fisher & Joseph C. Knox Jr., 7.4% each; Gerald D. Irons Jr., 6.4%; Thaddeus Parker & Ivory Brown, 5.8% each; Claude Taliaferro & James Beard, 5.3% each; Imogene Harris, 2.1%; William Brewer, 0.8%. Principals have interest in cable system in Gary. Represented (legal): Dow, Lohnes & Albertson. Represented (engineering): Cohen & Dippell. Chicago ADI. BPCT-790130LJ. Granted: 6-18-81. Starting Date: Unreported. Note: Requests switch to Ch. 50.

KOKOMO (Ch. 29)—WWKI-TV. Grantee: B.G.S. Bcstg. Inc., c/o Donald R. Rice, 304 N. Main St., Kokomo, IN 46901. Phone: 317-459-4191. Technical Facilities: Channel No. 29 (560-566 MHz). Authorized power: 1250-kw max. visual, 125-kw max. aural. Antenna: 430-ft. above av. terrain, 500-ft. above ground, 1335-ft. above sea level. Latitude 40° 27' 04" Longitude 86° 02' 12". Transmitter: 4755 E. County Rd. 200 S., Kokomo. Ownership: Donald R. Rice, pres.-gen. mgr., 30%; James L. Gregg, v.p., 35%; Leslie D. Gregg, secy.-treas., 5%; C. Edward Swain, 20%; J. P. Bowman, 10%. BGS is licensee

of WWKI(FM), Kokomo, IN. Indianapolis ADI. BPCT-830506KI. Granted: 8-6-84. Starting Date: Unreported.

MARION (Ch. 23)—WMCC. Grantee: Mississinewa Communications Corp., c/o Rodney G. Funk, 2212 Rehm Dr., Fort Wayne, IN 46819. Phone: 219-747-5165. Technical Facilities: Channel No. 23 (524-530 MHz). Authorized power: 803-kw max. & 676-kw horizontal visual, 80-kw max. & 67.5-kw horizontal aural. Antenna: 608-ft. above av. terrain, 553-ft. above ground, 1473-ft. above sea level. Latitude 40° 38' 49" Longitude 85° 37' 49". Transmitter: 6.3-mi. NNE of Marion. Ownership: Rodney G. Funk, mgr., 51%; remainder undisclosed. Indianapolis ADI. BPCT-830523KE. Granted: 9-7-84. Starting Date: Unreported. Note: Sale pending.

IOWA

AMES (Ch. 23)—Grantee: Metro Program Network Inc., c/o Gerald Fitzgerald, 1957 Blairs Ferry Rd. NE, Cedar Rapids, IA 52402. Phone: 319-395-9205. Technical Facilities: Channel No. 23 (524-530 MHz). Authorized power: 2190-kw max. visual, 219-kw max. aural. Antenna: 414-ft. above av. terrain, 488-ft. above ground, 1538-ft. above sea level. Latitude 41° 58' 47" Longitude 93° 44' 19". Transmitter: 1.12-mi. W of Napier. Ownership: Gerald Fitzgerald, pres., 100%. MPNI is permittee of KCMM, Ch. 43, El Dorado, AR; Ch. 27, Urbana, IL; Ch. 28, Cedar Rapids, IA. Des Moines ADI. BPCT-830405KJ. Granted: 3-25-85. Starting Date: Unreported.

BURLINGTON (Ch. 26)—KJMH. Grantee: Burlington Bcstg. Co. Ltd., c/o Steven S. Hoth, 200 Jefferson, Box 1105, Burlington, IA 52601. Phone: 319-754-7545. Technical Facilities: Channel No. 26 (542-548 MHz). Authorized power: 54.3-kw max. visual, 5.43-kw max. aural. Antenna: 315-ft. above av. terrain, 264-ft. above ground, 959-ft. above sea level. Latitude 40° 49' 25" Longitude 91° 08' 22". Transmitter: Wineyard Dr. & Roosevelt St., Burlington. Equipment, Emcee. Ownership: Steven S. Hoth, 100%. Davenport-Rock Island-Moline ADI. BPCT-830606KF. Granted: 3-21-84. Starting Date: Unreported.

CEDAR RAPIDS (Ch. 28)—Grantee: Metro Program Network Inc., 1957 Blairs Ferry Rd. NE, Cedar Rapids, IA 52402. Phone: 319-395-9205. Technical Facilities: Channel No. 28 (554-560 MHz). Authorized power: 1499.7-kw max. visual, 149.97-kw max. aural. Antenna: 437-ft. above av. terrain, 400-ft. above ground, 1240-ft. above sea level. Latitude 41° 54' 33" Longitude 91° 39' 17". Transmitter: 6301 Kirkwood Blvd. SW, Cedar Rapids. Ownership: Gerald Fitzgerald, pres., 58%; remainder undisclosed. MPNI is permittee of KCMM, Ch. 43, El Dorado, AR; Ch. 27, Urbana, IL; Ch. 23, Ames, IA. Represented (engineering): George E. Gunter (Jacksonville, TX). Cedar Rapids-Waterloo-Dubuque ADI. BPCT-830314KL. Granted: 5-13-85. Starting Date: Unreported.

DES MOINES (Ch. 63)—KEEH. Grantee: Linton Bcstg. Corp., 7425 S.W. 42nd St., Miami, FL 33155. Technical Facilities: Channel No. 63 (764-770 MHz). Authorized power: 5000-kw max. visual, 500-kw max. aural. Antenna: 1998-ft. above av. terrain, 1980-ft. above ground, 2970-ft. above sea level. Latitude 41° 49' 00" Longitude 93° 37' 24". Transmitter: Tract in sections 22 & 23, Twp. 81, Range 24 W, 5.7-mi. NW of Elkhart. Ownership: Linda F. Estevez, pres., 100%; Anthony J. Estevez, secy.-treas. The Estevezs have interest in permittees of WRWR-TV, San Juan & WTRA, Mayaguez, PR. Represented (legal): Larry D. Perry. Represented (engineering): Sterling Communications Inc. Des Moines ADI. BPCT-830412KF. Granted: 9-16-83. Starting Date: Unreported.

DES MOINES (Ch. 69)—KBTV. Grantee: Iowa Television Authority Corp., c/o William Newbrough, 7209 Airline Ave., Des Moines, IA 50322. Phone: 515-986-4145. Technical Facilities: Channel No. 69 (800-806 MHz). Authorized power: 575.4-kw max. visual, 57.54-kw max. aural. Antenna: 1098-ft. above av. terrain, 1052-ft. above ground, 2042-ft. above sea level. Latitude 41° 49' 00" Longitude 93° 37' 24". Transmitter: Tract in sections 22 & 23, Twp. 81, range 24 W, 5.6-mi. NW of Elkhart. Multichannel TV Sound: Stereo & separate audio program. Ownership: Michael D. Pauley, pres., Jeffrey E. Groves & William B. Newbrough, 33.33% each. ITA is permittee of KICI-TV, Iowa City, IA. Newbrough has interest in KRNA(FM), Iowa City, IA. Represented (legal): Dow, Lohnes & Albertson. Des Moines ADI. BPCT-830602KG. Granted: 6-19-84. Starting Date: June 1986.

DUBUQUE (Ch. 16)—KEII. Grantee: Powell Bcstg. Co., c/o Harry C. Powell Jr., 100 Dania Circle, Lehigh Acres, FL 33936. Phone: 813-369-5848. Technical Facilities: Channel No. 16 (482-488 MHz). Authorized power: 1399.6-kw max. visual, 139.96-kw max. aural. Antenna: 235-ft. above av. terrain, 261-ft. above ground, 1081-ft. above sea level. Latitude 42° 30' 10" Longitude 90° 42' 24". Transmitter: WDBQ(AM) tower, Dubuque. Ownership: Harry C. Powell, 100%. PBC is permittee of WJJW, Ch. 17, Texarkana, TX. Cedar Rapids-Waterloo-Dubuque ADI. BPCT-830308KF. Granted: 11-22-83. Starting Date: Unreported. Note: Sale to Metro Program Network pending.

IOWA CITY (Ch. 20)—KICI-TV. Grantee: Iowa Television Authority Corp., c/o William Newbrough, 7209 Airline Ave., Des Moines, IA 50322. Phone: 515-986-4145. Technical Facilities: Channel No. 20 (506-512 MHz). Authorized power: 5000-kw max. visual, 500-kw max. aural. Antenna: 932-ft. above av. terrain, 892-ft. above ground, 1712-ft. above sea level. Latitude 41° 37' 15" Longitude 91° 50' 21". Transmitter: 6.7-mi. NW of Williamstown. Multichannel TV Sound: Stereo & separate audio program. Ownership: Michael D. Pauley, pres., Jeffrey E. Groves, technical dir. & William B. Newbrough, 33.33% each. ITA is permittee of KBTV, Ch. 69, Des Moines, IA. Newbrough has interest in KRNA(FM), Iowa City, IA. Represented (legal): Dow, Lohnes & Albertson. Cedar Rapids-Waterloo-Dubuque ADI. BPCT-821203KF. Granted: 7-9-84. Starting Date: June 1986.

OTTUMWA (Ch. 15)—KOIA-TV. Grantee: Haynes Communications Co., Box 31235, Jackson, MS 39206. Phone: 601-948-1515. Technical Facilities: Channel No. 15 (476-482 MHz). Authorized power: 5000-kw max. visual, 500-kw max. aural. Antenna: 461-ft.

above av. terrain, 447-ft. above ground, 1227-ft. above sea level. Latitude 40° 54' 16" Longitude 92° 26' 00". Transmitter: 5.5-mi. S of Ottumwa. Ownership: Carl Haynes, 100%. Haynes is permittee of Ch. 34 Salina, KS & Ch. 41 Alexandria, LA. Represented (engineering): William P. Turney. BPCT-840427KE. Granted: 11-29-84. Starting Date: Unreported. Note: Sale pending.

Kansas

HUTCHINSON (Ch. 36)—KTFJ. Grantee: Way of the Cross of Hutchinson, c/o Ed Bowlds, 7623 Brookforest Way, Pensacola, FL 32514. Phone: 606-231-0000. Technical Facilities: Channel No. 36 (602-608 MHz). Authorized power: 2590.6-kw max. visual, 259.06-kw max. aural. Antenna: 1247-ft. above av. terrain, 299-ft. above ground, 1500-ft. above sea level. Latitude 38° 02' 48" Longitude 97° 46' 09". Transmitter: Extended 4th St. Rd., Hutchinson. Ownership: Non-profit corp. Edward C. Bowlds, pres.; Sewell Woodward, v.p.; John Chastain, secy. Bowlds has interest in permittee of WMPV-TV, Ch. 21, Mobile, AL & WOTC, Ch. 29, Selma, AL. Wichita-Hutchinson ADI. BPCT-830801KJ. Granted: 1-16-84. Starting Date: Unreported.

LAWRENCE (Ch. 38)—KMCI. Grantee: Miller Bcstg. Inc., Box 66, Baldwin, KS 66006. Technical Facilities: Channel No. 38 (614-620 MHz). Authorized power: 699-kw max. visual, 139.8-kw max. aural. Antenna: 768-ft. above av. terrain, 713-ft. above ground, 1745-ft. above sea level. Latitude 38° 53' 23" Longitude 95° 17' 17". Transmitter: 3-mi. SSW of Lawrence. Ownership: Monte M. Miller, pres. & Doris J. Miller, secy.-treas., 50% each. Represented (legal): Haley, Bader & Potts. Represented (engineering): John B. Heffelfinger (Kansas City, MO). Kansas City ADI. BPCT-820615KH. Granted: 1-7-85. Starting Date: Jan. 1986.

SALINA (Ch. 18)—KYEE. Grantee: Salina Television Inc., c/o Jill Bremyer, 1456 Briarwood, McPherson, KS 67460. Phone: 316-241-1220. Technical Facilities: Channel No. 18 (494-500 MHz). Authorized power: 1352-kw max. & 1050-kw horizontal visual, 135-kw max. & 105-kw horizontal aural. Antenna: 592-ft. above av. terrain, 563-ft. above ground, 1943-ft. above sea level. Latitude 38° 54' 19" Longitude 97° 45' 32". Transmitter: 3.1-mi. NE of crossing of I-70 & Atchison, Topeka & Santa Fe Railroads, Glendale. Ownership: Jill Bremyer, pres.-secy.-treas., 100%. Represented (legal): Bechtel & Cole. Represented (engineering): Smith & Powstenko. Wichita-Hutchinson ADI. BPCT-830801KH. Granted: 12-9-83. Starting Date: Unreported.

SALINA (Ch. 34)—KHCT. Grantee: Haynes Communications Co., Box 31235, Jackson, MS 39206. Phone: 601-948-1515. Technical Facilities: Channel No. 34 (590-596 MHz). Authorized power: 750-kw max. visual, 75-kw max. aural. Antenna: 540-ft. above av. terrain, 563-ft. above ground, 1943-ft. above sea level. Latitude 38° 54' 19" Longitude 97° 45' 32". Transmitter: 6-mi. W & 2-mi. N of intersection of I-70 & I-135, Salina. Ownership: Carl Haynes, 100%. HCC is permittee of KHCA, Ch. 41, Alexandria, LA; KOIA-TV, Ch. 15, Ottumwa, IA; KHBN(FM), Socorro, NM. Represented (engineering): William P. Turney (Osage City, KS). Wichita-Hutchinson ADI. BPCT-830822KF. Granted: 4-6-84. Starting Date: Unreported. Note: Sale pending.

TOPEKA (Ch. 43)—KKEC. Grantee: Arapahoe Silent Majority Inc., c/o Philip E. Pankoff, 18100 E. Berry Dr., Aurora, CO 80015. Phone: 303-699-0711. Technical Facilities: Channel No. 43 (644-650 MHz). Authorized power: 1995.3-kw max. visual, 199.55-kw max. aural. Antenna: 388-ft. above av. terrain, 299-ft. above ground, 1449-ft. above sea level. Latitude 38° 54' 10" Longitude 95° 41' 25". Transmitter: 11.4-mi. SW of center of Topeka, 0.4-mi. W of Kansas Turnpike. Ownership: Satellite Communications Corp., 100% SCC ownership; Jack A. Pankoff, chmn.-pres., 18.5%; Kent Lillie, v.p.; Philip E. Pankoff, secy.-treas., 18.5%; William E. Ambrose, William E. Graffam, John Mari, Stephen Walker & Rob Chandler, 10% each; David Omstead & Mike P. Harris, 5% each; Roger W. Gibbons, 3%. SCC is permittee of KCEC(TV), Ch. 26, Pueblo, CO; KUEC(TV), Ch. 24, Ogden, UT; KMEC(TV), Ch. 13, Lewistown, MT & LPTV stations. Topeka ADI. BPCT-830118KE. Granted: 4-23-84. Starting Date: Unreported.

WICHITA (Ch. 33)—KOBQ. Grantee: William Forster, Nayaug Rd., Mason's Island, Mystic, CT 06355. Technical Facilities: Channel No. 33 (584-590 MHz). Authorized power: 1503.8-kw max. visual, 150.38-kw max. aural. Antenna: 1130-ft. above av. terrain, 1194-ft. above ground, 2549-ft. above sea level. Latitude 37° 45' 28" Longitude 97° 31' 15". Transmitter: 1.9-mi. ESE of Colwich. Ownership: William Forster, gen. partner, 100%. Wichita-Hutchinson ADI. BPCT-830222KE. Granted: 11-16-83. Starting Date: Unreported.

Kentucky

BOWLING GREEN (Ch. 40)—WQOB. Grantee: JMC Inc., Box 961, Crossville, TN 38555. Phone: 615-484-6798. Technical Facilities: Channel No. 40 (626-632 MHz). Authorized power: 636.5-kw max. visual, 63.65-kw max. aural. Antenna: 564-ft. above av. terrain, 232-ft. above ground, 1192-ft. above sea level. Latitude 37° 02' 10" Longitude 86° 10' 20". Transmitter: 1.8-mi. WNW of Hays, atop Pilots Knob. Ownership: John M. Cunningham, 100%. Cunningham has interest in WINT-TV, Crossville, TN. Represented (engineering): Edward M. Johnson & Assoc. Inc. Bowling Green ADI. BPCT-830217KO. Granted: 5-18-83. Starting Date: Unreported.

OANVILLE (Ch. 56)—WDKY-TV. Grantee: Backe Communications Inc., 34-31 35th St., Astoria, NY 11106. Technical Facilities: Channel No. 56 (722-728 MHz). Authorized power: 2777.8-kw max. visual, 277.78-kw max. aural. Antenna: 1253-ft. above av. terrain, 1070-ft. above ground, 2020-ft. above sea level. Latitude 37° 47' 00" Longitude 84° 40' 45". Transmitter: 11.5-mi. NE of Danville Courthouse, near Kentucky River. Ownership: Backe Communications Inc., 100%. For other interests, see Group Ownership of TV Stations. Lexington ADI. BPCT-820723KE. Granted: 12-29-82. Starting Date: Unreported.

LEXINGTON (Ch. 62)—WLKT. Grantee: FBC Inc., 343 Waller Ave., Suite 100, Lexington, KY 40504. Correspondence: Broadcast Media Services, 5401 W. Kennedy Blvd., Suite 1031, Tampa, FL 33609. Phone: 606-252-8804. Technical Facilities: Channel No. 62 (722-728 MHz). Authorized power: 2333-kw visual, 233.3-kw aural. Antenna: 1067-ft. above av. terrain, 1129-ft. above ground, 2049-ft. above sea level. Latitude 38° 03' 29" Longitude 84° 23' 51". Transmitter: Royster Rd., Lexington. Equipment, Townsend Assoc. Plant, \$1,001,500; quarterly operating, \$550,000. Ownership: Ian N. Wheeler, pres., 11%; Stephen Kesten, v.p., 11%; Mrs. Robert S. Miller, secy.; Steven Callier, treas.; Robert J. Rosenstein, asst. secy.; Irving Rosenstein, James M. Clifton, Penny M. Miller, David Stevens & Louise H. Ward, 11% each. Wheeler is majority stockholder in Broadcast Media Services Inc., broadcast consultant; has interest in WFTX, Ch. 36, Cape Coral, FL. Represented (sales): Independent TV Sales. Represented (legal): Tierney & Swift. Represented (engineering): B. Scott Baxter & Assoc. Lexington ADI. BPCT-810529KF. Granted: 6-11-85. Starting Date: April 1, 1986.

LOUISVILLE (Ch. 21)—WBNA. Grantee: Word Bcstg. Network Inc., Drawer 21, Louisville, KY 40219. Technical Facilities: Channel No. 21 (512-518 MHz). Authorized power: 2000-kw max. visual, 200-kw max. aural. Antenna: 750-ft. above av. terrain, 549-ft. above ground, 1349-ft. above sea level. Latitude 38° 01' 59" Longitude 85° 45' 16". Transmitter: Prayer Mountain, Sheperdsville. Plant, \$520,350; yearly operating, \$197,800. Ownership: Non-stock, non-profit corp. Robert W. Rodgers, pres.; Donald L. Miller, v.p.-secy.; Rhea C. Morgan, treas. Represented (legal): Gammon & Grange; Represented (engineering): Clarence E. Henson (Louisville, KY). BPCT-5205. Granted: 7-19-83. Starting Date: Unreported.

OWENSBORO (Ch. 48)—WPMJ. Grantee: Owensboro Television Ltd. Partnership, 2021 Plaza Tower, Knoxville, TN 37901-0550. Technical Facilities: Channel No. 48 (674-680 MHz). Authorized power: 1300.2-kw max. visual, 130.02-kw max. aural. Antenna: 334-ft. above av. terrain, 295-ft. above ground, 834-ft. above sea level. Latitude 37° 41' 48" Longitude 87° 00' 09". Transmitter: 8-mi. SE of Owensboro city center heading 131.6° T, S of Millers Mill Rd. & W of Habit. Ownership: Harry D. Calhoun, gen. partner, 10%; Judith Vaughan, ltd. partner, 30%; Alfred Moses, ltd. partner, 20%; Vicky L. & Jeffrey M. Moses, ltd. partners, 15% each; Harry D. Calhoun, ltd. partner, 10%. Evansville, IN ADI. BPCT-830328KL. Granted: 6-28-83. Starting Date: Unreported.

OWENSBORO (Ch. 61)—New, Powers Communications, 1745 Old Hickory Blvd., Brentwood, TN 37027. Phone: 615-373-4721. Technical Facilities: Channel No. 61 (752-758 MHz). Authorized power: 689-kw max. visual, 68.9-kw max. aural. Antenna: 553-ft. above av. terrain, 420-ft. above ground, 990-ft. above sea level. Latitude 37° 51' 22" Longitude 87° 26' 01". Transmitter: Ridgewood Rd., Spotsville. Ownership: Glen Powers, 100%. Represented (engineering): Kirk Tollett. Evansville, IN ADI. BPCT-840831KE. Granted: 4-11-85. Starting Date: April 1986.

PAUCAH (Ch. 49)—Grantee: TV-49, William Varecha, Rte. 1, Box 71, Kell, IL 62853. Phone: 618-822-6900. Technical Facilities: Channel No. 49 (680-686 MHz). Authorized power: 2500-kw max. visual, 250-kw max. aural. Antenna: 496-ft. above av. terrain, 417-ft. above ground, 868-ft. above sea level. Latitude 37° 01' 48" Longitude 88° 38' 51". Transmitter: 1.4-mi. E of Lone Oak, KY. Ownership: William R. Varecha, 100%. Varecha has interest in Pyramid Bcstg. Corp. of Illinois, licensee of WCEE(TV) Mount Vernon, IL; permittee of WSCT, Ch. 56, Melbourne, FL. Represented (legal): Wiley & Rein. Represented (engineering): Steve Schrader. Paducah-Cape Girardeau-Harrisburg ADI. BPCT-840424KF. Granted: 5-7-85. Starting Date: Unreported.

PAINTSVILLE (Ch. 69)—WEKT. Grantee: Hometown Television Inc., 37 Northgate, Paintsville, KY 41240. Phone: 606-789-6397. Technical Facilities: Channel No. 69 (800-806 MHz). Authorized power: 52.24-kw max. visual, 5.2-kw max. aural. Antenna: 646-ft. above av. terrain, 164-ft. above ground, 1524-ft. above sea level. Latitude 37° 47' 43" Longitude 82° 48' 05". Transmitter: 1-mi. SSE of Paintsville. Ownership: James C. Blevins, pres., 100%; David LeMaster, secy. Charleston-Huntington ADI. BPCT-830714KF. Granted: 12-1-83. Starting Date: Unreported.

PIKEVILLE (Ch. 51)—Grantee: Hobart C. Johnson, 310 Main St., Pikeville, KY 41501. Phone: 606-432-2529. Technical Facilities: Ch. 51 (692-698 MHz). Authorized power: 1347-kw max. visual, 202-kw max. aural. Antenna: 1028-ft. above av. terrain, 670-ft. above ground, 2177-ft. above sea level. Latitude 37° 27' 58" Longitude 82° 33' 02". Transmitter: On Strip Mine Mtn., 2-mi. SW of Pikeville. Ownership: Hobart C. Johnson, 100%. Consulting engineer, Ralph E. Evans. Charleston-Huntington ADI. BPCT-840628KJ. Doc. 84-897. Granted 6-5-85. Starting Date: Unreported.

Louisiana

ALEXANDRIA (Ch. 41)—KHCA. Grantee: Haynes Communications Co., Box 31235, Jackson, MS 39206. Phone: 601-948-1515. Technical Facilities: Channel No. 41 (632-638 MHz). Authorized power: 750-kw max. visual, 75-kw max. aural. Antenna: 552-ft. above av. terrain, 553-ft. above ground, 739-ft. above sea level. Latitude 31° 35' 39" Longitude 92° 33' 29". Transmitter: 1.2-mi. NW of Dry Prong. Ownership: Carl Haynes, 100%. Haynes is permittee of KHCT, Ch. 34, Salina, KS; KOIA-TV, Ch. 15, Ottumwa, IA & KHBN(FM), Socorro, NM. Represented (engineering): William P. Turney (Osage City, KS). Alexandria, LA ADI. BPCT-830427KE. Granted: 3-15-84. Starting Date: Unreported.

HOUMA (Ch. 11)—KNHH. Grantee: Gaco Communications Corp., 960 E. River Oaks Dr., Baton Rouge, LA 70815. Technical Facilities: Channel No. 11 (198-204 MHz). Authorized power: 316-kw visual, 31.6-kw aural. Antenna: 502-ft. above av. terrain, 500-ft. above ground, 505-ft. above sea level. Latitude 29° 34' 21" Longitude 90° 48' 34". Transmitter: U.S. Hwy 90W, Houma. Equipment, RCA. Plant, \$170,500; yearly operating, \$324,100. Ownership: Communications Corp. of the South Inc., 50%; Iddo K. Corkern, pres., 24.5%; James A. Gatewood, v.p., 25%; Marion W. Corkern, secy.-treas., 0.5%. CCSI is 100% owned by The Vanderbilt Corp. Vanderbilt ownership: Seymour Smith, pres.,

Construction Permits—Louisiana

74.4% Individually, 19.6% as trustee; Florence A. Smith, 5.9%. Represented (legal): Booth & Freret; Pepper & Corazzini. New Orleans ADI. BPCT-5047. Granted: 5-10-84. Starting Date: Unreported.

NEW IBERIA (Ch. 36)—KYIS. Grantee: Tres Video Inc., 1126 Coolidge St., Lafayette, LA 70505. Phone: 318-237-0377. Technical Facilities: Channel No. 36 (602-608 MHz). Authorized power: 2692-kw max. & 671-kw horizontal visual, 269-kw max. & 67-kw horizontal aural. Antenna: 900-ft. above av. terrain, 1025-ft. above ground, 1035-ft. above sea level. Latitude 30° 12' 04" Longitude 91° 46' 33". Transmitter: 3.5-mi. ESE of Parks. Ownership: Gene McDaniel, pres., Russell J. Chaisson, v.p. & Mrs. Bobbie J. Pierce, secy.-treas., 33.33% each. Represented (legal): Fawer, Brian, Hardy & Zatzkis. Represented (engineering): L. R. du Treil. Lafayette ADI. BPCT-830801KM. Granted: 10-3-84. Starting Date: Unreported.

SHREVEPORT (Ch. 33)—KMSS-TV. Grantee: Media South Bcstg. Corp., 1156 15th St. NW, Suite 1022, Washington, DC 20005. Studio Address: Box 333, 3515 Jewella Ave., Shreveport 71130. Phones: 318-631-5677; 202-223-6680; 413-533-2278. Technical Facilities: Channel No. 33 (584-590 MHz). Authorized power: 4532-kw max. & 1233-kw horizontal visual, 248.3-kw max. & 192.7-kw horizontal aural. Antenna: 1781-ft. above av. terrain, 1813-ft. above ground, 1420-ft. above sea level. Latitude 32° 40' 00" Longitude 93° 52' 0.02". Transmitter: Rte. 71, 2.6-mi. N of junction of Rte. 71 & Rte. 1, Shreveport. Equipment, Comark transmitter; Bogner antenna. Ownership: Joe D. Waggoner Jr., chmn.; Gary Teehill, pres.; John A. Fergie, exec. v.p., 9.62%; Paul Bankston, v.p.; Jean T. Drew, secy., 7.5%; Mary Teehill, dir., 7%; J. Robert Kemmerly, dir., 3.5%; Martin E. Firestone, 8.68%; Harmon Drew Jr., 7.5%; Lyndon Abell, Carol J. Johnston & Mary Teehill, 7% each; George Mitchell, 5.78%; Samuel Messina, 5.755%; Tyler Abell & Morrill Ring, 4.33% each; David Kemmerly & Kelly Rene Kemmerly, 4% each; Cynthia Hanna & Sue Kemmerly, 3.5% each. Principals have interest in permittee of WSJN-TV, Ch. 24, San Juan, PR. J. R. & S. Kemmerly, R. H. & J. T. Drew all have interest in KRZB-TV, Hot Springs, AR & WDKM-TV, Vicksburg, MS. Represented (sales): Independent TV Sales. Represented (legal): Martin E. Firestone. Represented (engineering): John Fergie. Personnel: Paul Bankston, gen. mgr.; Donna Calvert Smith, gen. sales mgr. BPCT-820706KE. Granted: 12-7-84. Starting Date: Oct. 1985.

WEST MONROE (Ch. 39)—KMCT-TV. Grantee: Carolina Christian Bcstg. Inc., 701 Parkwood Dr., West Monroe, LA 71291. Mailing Address: Box 1616, Greenville, SC 29602. Phone: 803-244-1616. Technical Facilities: Channel No. 39 (620-626 MHz). Authorized power: 560-kw max. visual, 56-kw max. aural. Antenna: 498-ft. above av. terrain, 500-ft. above ground, 583-ft. above sea level. Latitude 32° 30' 21" Longitude 92° 08' 54". Transmitter: 701 Parkwood Dr., West Monroe. Equipment, Emcee. Plant, \$59,700; yearly operating, \$40,000. Ownership: See WGGG-TV, Greenville, SC. Represented (legal): Fisher, Wayland, Cooper & Leader. Personnel: Gene Gibson, gen. mgr. Monroe, LA-El Dorado, AR ADI. BPCT-5231. Granted: 9-3-80. Starting Date: Oct. 1985.

Maine

PORTLAND (Ch. 51)—WHSI. Grantee: Portland Broadcasting Inc., Box 267, Southwick, MA 01077. Technical Facilities: Channel No. 51 (692-698 MHz). Authorized power: 2565-kw max. visual, 256-kw max. aural. Antenna: 912-ft. above av. terrain, 692-ft. above ground, 1172-ft. above sea level. Latitude 43° 51' 05.5" Longitude 70° 19' 40.0". Transmitter: 2.5-mi. S of Gray. Equipment, Comark. Plant, \$1,231,157; quarterly operating, \$183,750. Ownership: David D. Smith, chmn.-pres., Richard E. Fiore Sr., v.p.-treas., 30.42% each; Roy L. Hess, secy., 29.16%; Nathaniel Ostroff, Steven A. Thomas, dirs., 5% each. Smith has interest in Commercial Radio Institute Inc., see Group Ownership of TV Stations. Represented (legal): Martin Firestone. Represented (engineering): J. Fergie & Assoc. Portland-Poland Sprng ADI. BPCT-800721KH. Granted: 12-10-82. Starting Date: Unreported.

Maryland

BALTIMORE (Ch. 24)—WKJL-TV. Grantee: Look & Live Ministries Inc., 4820 Seton Dr., Catonsville, MD 21228. Phone: 301-358-2400. Technical Facilities: Channel No. 24 (530-536 MHz). Authorized power: 1180-kw max. visual, 118-kw max. aural. Antenna: 1073-ft. above av. terrain, 900-ft. above ground, 1405-ft. above sea level. Latitude 39° 17' 15" Longitude 76° 45' 38". Transmitter: WNUV-TV transmitter site. Equipment, RCA. Plant, \$1,107,000; yearly operating, \$300,000. Ownership: Non-profit, non-stock corp. Rev. David Longobardo, pres.; Charles Benton, treas.; Nancy Pascal, Alonzo P. Moss & William Nickerson, board members. Represented (legal): Gammon & Grange. Represented (engineering): Edward F. Lorentz & Assoc. Baltimore ADI. BPCT-5007. Granted: 12-5-80. Starting Date: Unreported.

CUMBERLAND (Ch. 52)—WIVQ. Grantee: Contemporary Communications Inc., Box 3976, Jackson, GA 30233. Phone: 404-775-6920. Technical Facilities: Channel No. 52 (698-704 MHz). Authorized power: 1000-kw max. visual, 100-kw max. aural. Antenna: 800-ft. above av. terrain, 279-ft. above ground, 2119-ft. above sea level. Latitude 39° 41' 35" Longitude 78° 45' 57". Transmitter: Atop Willis Mountain, 3-mi. N of Cumberland. Ownership: Larry G. Fuss Sr., pres., Rebecca R. Barney, v.p., 50% each. CCI is applicant for new FMs in Delhi, LA & Marion MS. Represented (legal): Miller & Fields, P.C. Represented (engineering): Larry G. Fuss Sr. Washington, DC ADI. BPCT-840525KE. Granted: 11-29-84. Starting Date: Spring 1986.

CUMBERLAND (Ch. 65)—Grantee: Gary D. Terrell, 30 Old Sterlington Rd. Monroe, LA 71203. Phone: 318-343-8772. Technical Facilities: Channel No. 65 (776-782 MHz). Authorized power: 1000-kw max. visual, 100-kw max. aural. Antenna: 1500-ft. above av. terrain, 232-ft. above ground, 3072-ft. above sea level. Latitude 39° 34' 47" Longitude

78° 54' 02". Transmitter: Atop Dan's Rock, 9-mi. SW of Cumberland. Ownership: Gary D. Terrell, 100%. Represented (engineering): Larry G. Fuss Sr. BPCT-840604KI. Granted: 5-9-85. Starting Date: Unreported.

FREDERICK (Ch. 62 ETV)—Grantee: Maryland Public Bcstg. Commission, 11767 Bonita Ave., Owings Mills 21117. Phone: 301-356-5600. Technical Facilities: Channel No. 62 (758-764 MHz). Authorized power: 24.9-kw max. visual. Antenna: 1157-ft. above av. terrain, 1921-ft. above ground, 1892-ft. above sea level. Latitude 39° 29' 40" Longitude 77° 29' 55". Transmitter: Gambrill Mountain, W62AY transmitter site, Frederick. Ownership: Leonard H. Rosenberg, chmn.; Ross Jones, vice chmn.; Grantee is licensee of WMPT Annapolis, WWPB Hagerstown, WMPB Baltimore, WCPB Salisbury, W62AY Frederick, W36AB Oakland & applicant for ITVs, all MD. Represented (legal): Schwartz, Woods & Miller. Represented (engineering): Rubin, Bednarek & Assoc. Note: Proposes operation as satellite of WWPB Hagerstown. BPET-850325KH. Starting Date: Unreported.

HAGERSTOWN (Ch. 68)—WJAL. Grantee: Good Companion Bcstg. Co., 210 S. Antrim Way, Greencastle, PA 17225. Phone: 301-739-5063. Technical Facilities: Channel No. 68 (796-800 MHz). Authorized power: 5000-kw max. visual, 500-kw max. aural. Antenna: 1335-ft. above av. terrain, 275-ft. above ground, 2275-ft. above sea level. Latitude 39° 53' 31" Longitude 77° 58' 02". Transmitter: State Rd. 16, 3-mi. SSE of McConnellsburg, PA. Ownership: Mary Lucille Thomas, pres., James M. Resh Sr., v.p., Samuel Guerrero, secy., Benjamin F. Thomas, treas., 25% each. B. F. Thomas owns Greencastle Bcstg. Co., licensee of WKSL(FM), Greencastle, PA. Represented (engineering): E. Harold Munn Jr. & Assoc. Inc. Washington, DC ADI. BPCT-831109KE. Granted: 6-4-84. Starting Date: Unreported.

OAKLAND (Ch. 36 ETV)—Grantee: Maryland Public Bcstg. Commission, 11767 Bonita Ave., Owings Mills 21117. Phone: 301-356-5600. Technical Facilities: Channel No. 36 (602-608 MHz). Authorized power: 24.9-kw max. visual. Antenna: 716-ft. above av. terrain, 3240-ft. above ground, 3228-ft. above sea level. Latitude 39° 24' 14" Longitude 79° 17' 37". Transmitter: 1-mi. S of Eagle Rock, W36AB transmitter site, Deer Park. Ownership: See Frederick, MD above. Represented (legal): Schwartz, Woods & Miller. Represented (engineering): Rubin, Bednarek & Assoc. Note: Proposes operation as satellite of WWPB Hagerstown. BPET-850325KI. Starting Date: Unreported.

Massachusetts

GREENFIELD (Ch. 32)—WLQF. Grantee: Greenfield Television, a General Partnership, 6 Turner Dr. S., Chappaqua, NY 10514. Phone: 914-666-3617. Technical Facilities: Channel No. 32 (578-584 MHz). Authorized power: 992.5-kw max. visual, 99.3-kw max. aural. Antenna: 1067-ft. above av. terrain, 725-ft. above ground, 1790-ft. above sea level. Latitude 42° 38' 12" Longitude 72° 24' 04". Transmitter: 2.5-mi. N of Erving. Ownership: LaQueth & Gloria Fleming, gen. partners, 50% each. L. Fleming owns Urban Bcstg. Co., applicant for LPTV in Westchester County, NY. Represented (legal): Thomas L. Root, P.C. Represented (engineering): Consolidated Communications Inc. (Washington, DC). Springfield, MA ADI. BPCT-830603KH. Granted: 3-26-84. Starting Date: Jan. 1986.

LAWRENCE (Ch. 62)—WMFP. Grantee: MFP Inc., 161 Highland Ave., Needham, MA 02194. Phone: 617-449-5552. Technical Facilities: Channel No. 62 (758-674 MHz). Authorized power: 4775-kw max. visual, 478-kw max. aural. Antenna: 850-ft. above av. terrain, 618-ft. above ground, 949-ft. above sea level. Latitude 42° 51' 57" Longitude 70° 56' 18". Transmitter: Amesbury. Equipment, RCA. Plant, \$2,954,000; quarterly operating, \$315,600. Ownership: Avi Nelson, pres.-treas.-secy., 71.7%; Richard Morley, 10%; Robert Lacy, 6%; Roberta Smith, 4.4%; Claudette Pendleton, 4%; Ilse Brinkman, 2.2%; Edward Harwood, 1.8%. Represented (legal): Hamel & Park. Represented (engineering): Moffet, Larson & Johnson, P.C. Boston ADI. BPCT-810901KH. Granted: 7-13-83. Starting Date: 1986.

NEW BEDFORD (Ch. 28)—WFDG. Grantee: Metrovision Inc., 39 Foster St., New Bedford, MA 02740. Phone: 617-782-6072. Technical Facilities: Channel No. 28 (554-560 MHz). Authorized power: 5000-kw max. visual, 250-kw max. aural. Antenna: 808-ft. above av. terrain, 833-ft. above ground, 903-ft. above sea level. Latitude 41° 46' 39" Longitude 70° 55' 41". Transmitter: 186 Middleboro Rd., near East Freetown. Equipment, RCA. Plant, \$1,935,000; quarterly operating, \$400,000. Ownership: William A. Barnstead, 85%; Judith D. Graham, secy.-treas., 10%. Providence, RI ADI. BPCT-800131KI. Granted: 10-4-82. Starting Date: Unreported.

NORWELL (Ch. 46)—WYOV. Grantee: Norwell Broadcasting Co., c/o Nikita G. Maggos, 2523 Broadway Ave., Alton, IL 62002. Phone: 617-854-3223. Technical Facilities: Channel No. 46 (662-668 MHz). Authorized power: 5000-kw max. visual, 500-kw max. aural. Antenna: 440-ft. above av. terrain, 295-ft. above ground, 515-ft. above sea level. Latitude 42° 11' 14" Longitude 70° 49' 40". Transmitter: 342 Mt. Blue St., Mount Blue, Norwell. Ownership: Nikita G. Maggos, pres., 75%; Robert E. Howe, v.p., 25%. Howe has interest in Macoupin County Cablevision, cable TV operator in Carlinville, IL. Principals have interest in LPTV applications in several cities. Represented (engineering): Edward M. Johnson & Assoc. Inc. Boston ADI. BPCT-821027KE. Granted: 11-23-83. Starting Date: Unreported.

PITTSFIELD (Ch. 51)—WVUW. Grantee: Housatonic Bcstg. Co. Inc., 184 North St., Pittsfield, MA 01201. Phone: 413-442-5115. Technical Facilities: Channel No. 51 (692-698 MHz). Authorized power: 621-kw max. & 417-kw horizontal visual, 62.1-kw max. & 41.7-kw horizontal aural. Antenna: 729-ft. above av. terrain, 238-ft. above ground, 2096-ft. above sea level. Latitude 42° 24' 32" Longitude 73° 17' 22". Transmitter: Mahanna Cobble, near Pittsfield. Equipment, Townsend. Plant, \$754,374; quarterly operating, \$236,400. Ownership: Gary M. Kaye, pres., Ronald Richman, secy., Pamela W. Peterson, treas., William K. McDaniel, Michael Maus, Gary Krakow, Jonathan M. Heller, Adolyn Myers & William Stoller, 11.1% each. Represented (legal): Baraff, Koerner,

Diender & Hochberg. Represented (engineering): Hatfield & Dawson. Albany-Schenectady-Troy ADI. BPCT-811217KG. Granted: 9-26-84. Starting Date: Spring 1986.

Michigan

BAY CITY (Ch. 61)—WVCI. Grantee: VistaCom Inc., 201 Phoenix Bldg., Bay City 48706. Correspondence, Chase Bcstg. Inc., c/o Bruce C. Mayer, v.p. for TV Development, 1 Commercial Place, Hartford, CT 06103. Phone: 203-549-1674. Technical Facilities: Channel No. 61 (752-758 MHz). Authorized power: 1004-kw max. & 894.3-kw horizontal visual, 164-kw max. & 146.6-kw horizontal aural. Antenna: 963-ft. above av. terrain, 1000-ft. above ground, 1590-ft. above sea level. Latitude 43° 30' 50" Longitude 83° 47' 44". Transmitter: 1861 S. Tuscola Rd., Munger. Equipment, RCA. Plant, \$2,140,000; quarterly operating, \$332,500. Ownership: Chase Bcstg. of Michigan Inc., 80%; Bruce C. Mayer, 12%; Dexter B. Merry, 8%. CBMI ownership: Chase Bcstg. Inc., 100%; Roger M. Freedman, pres.; Bruce C. Mayer & Dexter B. Merry, v.p.s.; Cheryl C. Freedman, secy.-treas. CBI ownership: Chase Communications Inc., 100%. CCI ownership: D. T. Chase Enterprises. CBI owns licensee of WTIC-AM-FM, Hartford, CT. Arnold Chase owns WTIC-TV, Hartford, CT; 5.4% of CCI. Mayer has interest in Centennial Communications Inc., licensee of K000(AM) & KESY-FM, Omaha, NE. Mayer & Merry have interest in LPTV applicant in Bay City, MI. Flint-Saginaw-Bay City ADI. BPCT-811224KH. Granted: 7-6-82. Starting Date: Summer 1986.

CALUMET (Ch. 5)—Grantee: Hometown Television Inc., 101 Broadview Dr., Green Bay, WI 54301. Phone: 414-337-0101. Technical Facilities: Channel No. 5 (76-82 MHz). Authorized power: 100-kw max. visual, 10-kw max. aural. Antenna: 582-ft. above av. terrain, 306-ft. above ground, 1433-ft. above sea level. Latitude 47° 08' 27" Longitude 88° 32' 26". Transmitter: On Quincy Hill, 2.1-mi. S of Hwy. 41, Franklin. Ownership: Lyle Robert Evans, chmn.; Debra L. McCarthy, pres., Jerald D. Newman, v.p., Frank G. Manders, secy., James D. Newman, treas., 20% each. Evans, Manders & the Newmans have interest in TV-26, licensee of WLRE(TV), Green Bay, WI; permittee of WWQI, La Crosse, WI. Evans & Manders have interest in Northeastern Communications Systems Inc., applicant for LPTV in St. Germain, WI. Represented (engineering): Lyle Robert Evans. Marquette ADI. BPCT-831018KQ. Granted: 12-28-84. Starting Date: Unreported.

IRON MOUNTAIN (Ch. 8)—WIM-TV. Grantee: John R. Powley, RD 191, Dysart, PA 16636. Phone: 814-943-2607. Technical Facilities: Channel No. 8 (180-186 MHz). Authorized power: 31.6-kw visual, 3.1-kw aural. Antenna: 635-ft. above av. terrain, 185-ft. above ground, 1753-ft. above sea level. Latitude 45° 49' 15" Longitude 88° 02' 03". Transmitter: Millie Hill, Iron Mountain. Equipment, RCA. Plant, \$193,650; quarterly operating, \$69,609. Ownership: John R. Powley, 100%. Powley is licensee of WOPC(TV), Altoona, PA; WHGM(FM), Bellwood, PA & of several translators; permittee of Ch. 10 Helena, MT; KIUU-TV, Ch. 12 Logan, UT; applicant for Ch. 13 Brady, TX. Represented (legal): Thomas L. Root. Green Bay ADI. BPCT-810121KG. Granted: 7-15-82. Starting Date: 1985.

JACKSON (Ch. 18)—WLLD. Grantee: Minority Bcstg. Inc., Box 5778, Clearwater, FL 33518. Phone: 813-596-1969. Technical Facilities: Channel No. 18 (494-500 MHz). Authorized power: 1000-kw max. visual, 100-kw max. aural. Antenna: 315-ft. above av. terrain, 263-ft. above ground, 1313-ft. above sea level. Latitude 42° 09' 11" Longitude 84° 24' 11". Transmitter: 6.4-mi. S of Jackson heading 178.6°T, S of Browns Lake Hill on Hatt Hill. Ownership: Non-profit corp. Jerry Mulkey, pres.; Roger McDuff, v.p.; David Kelly, secy.-treas. McDuff & Mulkey have interest in WOTC, Ch. 29, Selma, AL. Lansing ADI. BPCT-840105KG. Granted: 5-4-84. Starting Date: Unreported.

KALAMAZOO (Ch. 64)—WLLA. Grantee: Channel 64 Inc., c/o E. M. Sargent Co., 309 E. Water, Kalamazoo, MI 49007. Phone: 616-343-1363. Technical Facilities: Channel No. 64 (770-776 MHz). Authorized power: 1000-kw max. visual, 100-kw max. aural. Antenna: 1063-ft. above av. terrain, 976-ft. above ground, 1956-ft. above sea level. Latitude 42° 34' 41" Longitude 85° 26' 13". Transmitter: 0.3-mi. N of Mullen Rd., 0.5-mi. E of McKibben Rd., E of Orangeville. Equipment, RCA. Plant, \$2,347,000; quarterly operating, \$159,150. Ownership: John W. Garside, pres., Henry B. Hawk, Sherwood M. Boudeman, James B. Woodruff, v.p.s. R. Charles McLavay, secy.-treas., Thomas H. Harding, John T. Peters Jr., Darrell D. Wotta, Robert M. Brown, Ronald M. Schutz & Bruce R. Stickle, 9.09% each. Represented (legal): Reddy, Begley & Martin. Represented (engineering): E. Harold Munn Jr. & Assoc. Inc. Grand Rapids-Kalamazoo-Battle Creek ADI. BPCT-810320KG. Granted: 4-15-82. Starting Date: Unreported.

LANSING (Ch. 53)—WLAJ-TV. Grantee: Benko Bcstg. Co., 1503 Jolly Rd., Okemos, MI 48864. Technical Facilities: Channel No. 53 (704-710 MHz). Authorized power: 1417.1-kw max. & 1151.86-kw horizontal visual, 141.71-kw max. & 115.186-kw horizontal aural. Antenna: 976-ft. above av. terrain, 1009-ft. above ground, 1949-ft. above sea level. Latitude 42° 25' 11" Longitude 84° 31' 25.5". Transmitter: Baseline Rd., E of Arland Rd., near Onondaga. Equipment, CCA. Plant, \$123,095; yearly operating, \$86,600. Ownership: Chase Television Corp., 70%; Robert P. Benko, pres.-secy., 15%; George E. Benko, 15%. CTC ownership: R. Charles McLavay, pres., 100%. McLavay has interest in Chase Bcstg. Corp., licensee of WVGO(AM) & WKLH(FM), St. Johns, MI. Represented (engineering): E. Harold Munn Jr. & Assoc. Inc. Lansing ADI. BPCT-790105KF. Granted: 12-9-81. Starting Date: 1986.

MOUNT CLEMENS (Ch. 38)—Grantee: Adell Bcstg. Corp., 1608 Travelers Tower, Southfield, MI 48076. Technical Facilities: Channel No. 38 (614-620 MHz). Authorized power: 1243-kw max. visual, 248-kw max. aural. Antenna: 614-ft. above av. terrain, 656-ft. above ground, 1242-ft. above sea level. Latitude 42° 33' 30" Longitude 82° 52' 42". Transmitter: Corner of Grandy Ave. & Cariboro St., Mount Clemens. Equipment, Harris. Plant, \$754,158; yearly operating, \$428,400. Ownership: Franklin Z. Adell, chmn.-pres., 100%; Sharron D. Adell, secy.-treas. Represented (legal): Arent, Fox, Kintner, Plotkin &

Kahn. Represented (engineering): E. Harold Munn Jr. & Assoc. Inc. Detroit ADI. BPCT-781005KE. Granted: 7-22-85. Starting Date: Unreported.

MUSKEGON (Ch. 54)—WMKT. Grantee: Paul A. Stewart, 2757 Nipawin Court NE, Grand Rapids, MI 49505. Phone: 616-363-9298. Technical Facilities: Channel No. 54 (710-716 MHz). Authorized power: 1200-kw max. visual, 120-kw max. aural. Antenna: 966-ft. above av. terrain, 961-ft. above ground, 1641-ft. above sea level. Latitude 42° 57' 25" Longitude 85° 54' 07". Transmitter: 3-mi. ESE at SE corner of 48th & Pierce Sts., Allendale. Equipment, Comark. Plant, \$1,685,000; quarterly operating, \$585,000. Ownership: Paul A. Stewart, 100%. Represented (legal): Cohen & Berfield. Represented (engineering): Robert Jones. Grand Rapids-Kalamazoo-Battle Creek ADI. BPCT-810918KM. Granted: 5-27-82. Starting Date: Unreported.

PORT HURON (Ch. 46)—Grantee: Haney Communications, c/o Donald Haney, 2405 W. McNichols, Detroit, MI 48221. Phone: 313-862-3302. Technical Facilities: Channel No. 46 (662-668 MHz). Authorized power: 1000-kw max. visual, 100-kw max. aural. Antenna: 1151-ft. above av. terrain, 1200-ft. above ground, 1800-ft. above sea level. Latitude 43° 01' 49" Longitude 82° 27' 40". Transmitter: 0.4-mi. NW from intersection of Lynburner & Krafft Rds., Port Huron. Ownership: Donald L. Haney & Shirley M. Haney, gen. partners, 50% each. Represented (legal): Cohn & Marks. Represented (engineering): Carl E. Smith Consulting Engineers. Detroit ADI. BPCT-830801KG; Doc. 84-173. Granted: 5-6-85. Starting Date: Unreported.

Minnesota

ALEXANDRIA (Ch. 42)—Grantee: Hubbard Bcstg. Inc., 3415 University Ave. W, St. Paul 55114-2099. Phone: 612-642-4200. Technical Facilities: Channel No. 42 (638-644 MHz). Authorized power: 1850-kw max. visual, 185-kw max. aural. Antenna: 1170-ft. above av. terrain, 1183-ft. above ground, 2523-ft. above sea level. Latitude 45° 41' 30" Longitude 95° 11' 15". Transmitter: Approx. 1-mi. S of intersection of Hwys. 28 & 33, Westport. Ownership: See Group Ownership of TV Stations. Represented (legal): Fletcher, Heald & Hildreth. Represented (engineering): A. D. Ring & Assoc. BPCT-840813KH. Granted: 7-19-85. Starting Date: Unreported.

BEMIDJI (Ch. 26)—KXBJ. Grantee: John W. Boler, 4001 13th Ave. S., Fargo, ND 58103. Phone: 701-282-0475. Correspondence: Jean Downing, 615 Anne St. NW, Bemidji, MN 56601. Technical Facilities: Channel No. 26 (542-548 MHz). Authorized power: 1091-kw max. & 547-kw horizontal visual, 109.1-kw max. & 54.7-kw horizontal aural. Antenna: 1115-ft. above av. terrain, 863-ft. above ground, 2633-ft. above sea level. Latitude 47° 07' 43" Longitude 94° 52' 43". Transmitter: W side of County Rd. 91, approx. 7.5-mi. S of intersection of U.S. Rte. 71 & County Rd. 91. Equipment, NEC. Ownership: John W. Boler, 50%; Curtis Squire Inc., 50%. CSI ownership: Myron Kunin, pres., 57%; James, Andrew, David & William Kunin, 43% jointly. For other interests, see KVRN(TV), Fargo, ND. Represented (legal): Wilkinson, Barker, Knauer & Quinn. Represented (engineering): Cohen & Dippl. Note: Boler is licensee of K26AC LPTV station operating on Ch. 26 Bemidji, MN. Alexandria, MN ADI. BPCT-830314KE. Granted: 7-25-83. Starting Date: 1985.

DULUTH (Ch. 27)—Grantee: Duluth Media, 1105 Edgewood Dr. NW, Cleveland, TN 37311. Phone: 615-472-9661. Technical Facilities: Channel No. 27 (548-554 MHz). Authorized power: 5000-kw max. visual, 500-kw max. aural. Antenna: 693-ft. above av. terrain, 846-ft. above ground, 1557-ft. above sea level. Latitude 46° 53' 05" Longitude 91° 56' 09". Transmitter: N side of Expressway, Cant Rd., 12.3-mi. NE of Duluth. Ownership: Alfonso Arreola, 100%. Represented (legal): McCampbell & Young; Represented (engineering): Sisk Engineering. Duluth-Superior ADI. BPCT-831018KK. Granted: 12-6-84. Starting Date: Unreported.

REDWOOD FALLS (Ch. 43)—KRWF. Grantee: Hubbard Bcstg. Inc., 3415 University Ave. W, St. Paul 55114-2099. Phone: 612-642-4200. Technical Facilities: Channel No. 43 (644-650 MHz). Authorized power: 1860-kw max. visual, 186-kw max. aural. Antenna: 1140-ft. above av. terrain, 1131-ft. above ground, 2221-ft. above sea level. Latitude 44° 29' 02" Longitude 95° 29' 26". Transmitter: 3.6-mi. ENE of intersection of Hwys. 68 & 19. Ownership: See Group Ownership of TV Stations. Represented (legal): Fletcher, Heald & Hildreth. Represented (engineering): A. D. Ring & Assoc. Minneapolis-St. Paul ADI. BPCT-840813KK. Granted: 4-5-85. Starting Date: Unreported.

ROCHESTER (Ch. 47)—KXLT. Grantee: L.E.O. Broadcasting Inc., 127 N. Seventh St., Minneapolis, MN 55403. Technical Facilities: Channel No. 47 (668-674 MHz). Authorized power: 45.6-kw max. visual, 4.56-kw max. aural. Antenna: 340-ft. above av. terrain, 258-ft. above ground, 1498-ft. above sea level. Latitude 44° 02' 39" Longitude 92° 23' 56". Transmitter: 0.7-mi. SE of Haverhill. Equipment, Canadian GE. Plant, \$228,700; quarterly operating, \$3,000. Ownership: N. Walter Goins, pres., 100%; Philip A. Sims & Jeffrey P. Stickle, v.p.s. Syndicated Communications Capital Corp. has option to buy 10,500 shares of L.E.O. Bcstg. Inc. L.E.O. Bcstg. Inc. is licensee of KXLI(TV), St. Cloud, MN; permittee of WDTS, Ch. 38, Seaford, DE. Represented (legal): Haley, Bader & Potts. Rochester-Mason City-Austin ADI. BPCT-810818KE. Granted: 9-8-82. Starting Date: Unreported.

THIEF RIVER FALLS (Ch. 10)—KFOM-TV. Grantee: Fargo Bcstg. Corp., 824 Main Ave., Fargo, ND 58103. Technical Facilities: Channel No. 10 (192-198 MHz). Authorized power: 240-kw max. visual, 24-kw max. aural. Antenna: 600-ft. above av. terrain, 604-ft. above ground, 1764-ft. above sea level. Latitude 48° 17' 39" Longitude 95° 44' 25". Transmitter: 0.5-mi. S of intersection of Hwys. 219 & 89, near Grygla. Equipment, RCA. Plant, \$190,530; quarterly operating, \$51,000. Ownership: John W. Boler, 50%; Curtis Squire Inc., 50%. CSI ownership: Myron Kunin, pres., 57%; James, Andrew, David & William Kunin, 43% jointly. For other interest, see KVRN(TV), Fargo, ND. Represented (legal): Wilkinson, Barker, Knauer & Quinn. Fargo ADI. BPCT-810824KG. Granted: 4-21-82. Starting Date: Unreported.

Construction Permits—Mississippi

Mississippi

GREENVILLE (Ch. 44)—Grantee: Chester Smith, Box 1204, Greenville, MS 38701. Phone: 601-335-5291. Technical Facilities: Channel No. 44 (650-656 MHz). Authorized power: 2698-kw max. visual, 269.8-kw max. aural. Antenna: 794-ft. above av. terrain, 778-ft. above ground, 903-ft. above sea level. Latitude 33° 25' 55" Longitude 90° 50' 57". Transmitter: 0.25-mi. W of Rexburg. Ownership: Chester Smith, 100%. Represented (legal): Thomas L. Root. Represented (engineering): B. Scott Baxter & Assoc. Greenwood-Greenville ADI. BPCT-840306KI. Granted: 3-1-85. Starting Date: Summer 1986.

GULFPORT (Ch. 25)—WXXV-TV. Grantee: Four-O Inc., 673 Hwy. 80, Brandon, MS 39042. Studio: Hwy. 49 at Lyman. Phone: 601-863-2525. Technical Facilities: Channel No. 25 (536-542 MHz). Authorized power: 2450-kw max. visual, 245-kw max. aural. Antenna: 1700-ft. above av. terrain, 1580-ft. above ground, 1749-ft. above sea level. Latitude 30° 44' 48" Longitude 89° 03' 30". Transmitter: Approx. 4.7-mi. NE of McHenry. Satellite Earth Station: Scientific-Atlanta; Scientific-Atlanta receivers. News Service: CNN. Ownership: Lewis C. Hopper, 37.5%; Lem Adams, trustee, 37.5%; Joe H. Sanderson, 25%. Hopper has interest in WLIN(FM), Jackson, MS. Adams as trustee has interest in WTAM(AM) & WGCM-FM, Gulfport; WOKJ(AM) & WJMI-FM, Jackson, MS & WBOP(AM) & WTKX(FM), Pensacola, FL; WESE(FM), Baldwin, MS. Represented (sales): Avery Knodel. Represented (legal): Cordon & Kelly. Represented (engineering): Jules Cohen & Assoc. Personnel: Robert I. Ratcliff, gen. mgr.; Terry Smith, engineering dir.; Darby Ratcliff, production mgr. Biloxi-Gulfport-Pascagoula ADI. BPCT-820729KG. Granted: 7-11-83. Starting Date: Dec. 1, 1985.

HATTIESBURG (Ch. 22)—WHLT. Grantee: Central TV Inc., Box 3434, Fort Pierce, FL 33454. Phone: 305-464-3434. Technical Facilities: Channel No. 22 (518-524 MHz). Authorized power: 676-kw max. & 562-kw horizontal visual, 83.2-kw horizontal aural. Antenna: 802-ft. above av. terrain, 739-ft. above ground, 1049-ft. above sea level. Latitude 31° 24' 20.5" Longitude 89° 14' 13.5". Transmitter: 4-mi. NE of Petal, MS. Equipment, Townsend Assoc. Plant, \$1,207,337; quarterly operating, \$120,000. Ownership: See WHTV, Meriden, MS. Note: Sale to News-Press & Gazette Co. pends. Represented (legal): Haley, Bader & Potts. Laurel-Hattiesburg ADI. BPCT-800717KF. Granted: 12-9-80. Starting Date: Unreported.

LAUREL (Ch. 18)—WJLH. Grantee: Broadcasters of Mississippi Inc., Box 8887, Jackson, MS 39204. Phone: 601-372-6311. Technical Facilities: Channel No. 18 (494-500 MHz). Authorized power: 789-kw max. & 599-kw horizontal visual, 156.4-kw max. & 118.6-kw horizontal aural. Antenna: 782-ft. above av. terrain, 769-ft. above ground, 1049-ft. above sea level. Latitude 31° 34' 41" Longitude 89° 06' 54". Transmitter: 8.5-mi. SSE of Laurel. Equipment, RCA. Plant, \$1,025,000; yearly operating, \$160,000. Ownership: See WJTV, Jackson, MS. Proposed satellite of WJTV, Jackson. Represented (legal): Arent, Fox, Kintner, Plotkin & Kahn. Laurel-Hattiesburg ADI. BPCT-800213KF. Granted: 10-28-83. Starting Date: Unreported.

MAGEE (Ch. 34)—WZZV. Grantee: Wyatt-Clark Broadcasting, Box 759, Florence, MS 39073. Phone: 601-393-9341. Technical Facilities: Channel No. 34 (590-596 MHz). Authorized power: 5000-kw max. visual, 500-kw max. aural. Antenna: 1928-ft. above av. terrain, 2000-ft. above ground, 2405-ft. above sea level. Latitude 31° 50' 59" Longitude 89° 40' 14". Transmitter: 6-mi. E of Magee. Ownership: Pamela K. Clark, 51% voting interest, 80% capital interest; Stanley A. Wyatt, 49% voting interest, 20% capital interest. Clark has interest in WKKE(AM), Pearl, MS & LPTV applicant in Pearl & Clinton, MS. Represented (legal): Perkins & Root. Represented (engineering): Sisk Engineering. Jackson ADI. BPCT-830701KG. Granted: 8-17-84. Starting Date: Unreported.

NATCHEZ (Ch. 48)—WNTZ. Grantee: MSLA Bcstg. Inc., c/o William B. Atkins, 625 Beltline Hwy., Natchez, MS 39120. Phone: 601-442-4800. Technical Facilities: Channel No. 48 (674-680 MHz). Authorized power: 1170-kw max. visual, 120-kw max. aural. Antenna: 1043-ft. above av. terrain, 848-ft. above ground, 1008-ft. above sea level. Latitude 31° 30' 33" Longitude 91° 24' 19". Transmitter: 625 Beltline Hwy., Natchez. Satellite Earth Station: Satcom, 3.8-meter; Pinzone receivers. Ownership: William B. Atkins, pres., 100%; J. Tufty Parish, secy. Represented (legal): Thomas L. Root. Represented (engineering): Peter V. Gureckis & Assoc. Personnel: John Long, engineering dir. Monroe-El Dorado ADI. BPCT-821008KM. Granted: 8-4-83. Starting Date: Dec. 1, 1985.

VICKSBURG (Ch. 35)—WDKM-TV. Grantee: Vicksburg Bcstg. Group, c/o Jean T. Drew, 219 Main St., Minden, LA 71055. Phone: 318-377-8098. Technical Facilities: Channel No. 35 (596-602 MHz). Authorized power: 5000-kw max. visual, 500-kw max. aural. Antenna: 722-ft. above av. terrain, 551-ft. above ground, 921-ft. above sea level. Latitude 32° 21' 37" Longitude 90° 50' 12". Transmitter: Old Jackson Rd., 0.6-mi. E of Intersection with Confederate Ave., Vicksburg. Ownership: J. Robert Kemmerly & Harmon Drew Jr., 18% each; Sue M. Kemmerly & Jean T. Drew, 17%; Riley E. Burton & Terry C. Burton, 15% each. The Kemmerlys & Drews have interest in Razorback TV Bcstg., permittee of KRZB-TV, Ch. 26, Hot Springs, AR & Media South of Shreveport Inc., permittee of KMSS-TV, Shreveport, LA. Principals have interest in LPTV applications & permittee. Represented (legal): Drew, White, Drew & Drew (Minden, LA). Represented (engineering): Moffet, Larson & Johnson. Jackson, MS ADI. BPCT-830613KE. Granted: 6-20-84. Starting Date: Unreported.

Missouri

JEFFERSON CITY (Ch. 25)—KNLJ. Grantee: New Life Evangelistic Center Inc., c/o Larry Rice, 1411 Locust St., St. Louis, MO 63103. Phone: 314-436-2424. Technical Facilities: Channel No. 25 (536-542 MHz). Authorized power: 2042-kw max. visual, 204.2-kw max. aural. Antenna: 1028-ft. above av. terrain, 916-ft. above ground, 1756-ft. above sea level. Latitude 38° 42' 16" Longitude 92° 05' 20". Transmitter: Hwys. 54 & 232, New

Bloomfield. Ownership: Larry Rice, pres.; Raymond Redlich, v.p., Kenneth Klingerman, secy.-treas., A. L. Gee, Joyce Pillsbury, Bob Bonds, George Scotchmer, James Bell, Penny Rice, Gertrude Moorehead, Ruth Powell, Roberta Benjamin, Judy Schlimper, Joseph Badaracco, Otis Woodard & Jim Barnes, 6.7% membership each. NLEC is licensee of KNLC(TV), St. Louis, MO. Columbia-Jefferson City ADI. BPCT-830617KG. Granted: 5-18-84. Starting Date: Unreported.

† **ST. JOSEPH (Ch. 22 ETV)**—KMPT. Grantee: Public Television 19 Inc., c/o Robert F. Fuzy, 125 E. 31st St., Kansas City, MO 64108. Phone: 816-756-3580. Technical Facilities: Channel No. 22 (518-524). Authorized power: 1275-kw max. & 930-kw horizontal visual, 170-kw max. & 124-kw horizontal aural. Antenna: 790-ft. above av. terrain, 747-ft. above ground, 1702-ft. above sea level. Latitude 39° 46' 12" Longitude 94° 47' 53". Transmitter: 40th & Faraon Sts., St. Joseph. Equipment, Harris. Ownership: See KCPT(TV), Kansas City, MO. Represented (legal): Dow, Lohnes & Albertson. Represented (engineering): John H. Mullaney. Note: Proposed satellite of KCPT, Kansas City. Ch. 22 ETV is allocated to Joplin, MO. BPET-830502KH. Granted: 10-10-84. Starting Date: Unreported.

† **ST. LOUIS (Ch. 40 ETV)**—KUCU-TV. Grantee: Double Helix Corp., 625 N. Euclid Ave., St. Louis, MO 63108. Phone: 314-361-8870. Technical Facilities: Channel No. 40 (626-632 MHz). Authorized power: 61.7-kw visual, 10.2-kw aural. Antenna: 370-ft. above av. terrain, 342-ft. above ground, 873-ft. above sea level. Latitude 38° 38' 20" Longitude 90° 14' 00". Transmitter: 3015 Olive St., St. Louis. Equipment, RCA. Plant, \$669,940; quarterly operating, \$88,600. Ownership: Non-profit corp. Robert Salter, pres.; Aliyah Mubarak, secy.; Patricia Dowsing, treas. Represented (legal): Haley, Bader & Potts. Personnel: Gerald Upham, gen. mgr. BPET-497. Granted: 8-6-80. Starting Date: March 1986.

SIKESTON (Ch. 45)—KDCQ. Grantee: O. L. Turner, c/o Radio Station WEBQ, Rte. 45 S., Harrisburg, IL 62946. Phone: 618-252-6307. Technical Facilities: Channel No. 45 (656-652 MHz). Authorized power: 380-kw max. & 151-kw horizontal visual, 38-kw max. & 15-kw horizontal aural. Antenna: 303-ft. above av. terrain, 299-ft. above ground, 639-ft. above sea level. Latitude 38° 56' 37" Longitude 89° 35' 06". Transmitter: 1.4-mi. E of Rte. 61, 4.5-mi. N of Sikeston. Equipment, Acrodyne. Plant, \$507,970; quarterly operating, \$75,000. Ownership: Turner has 70% interest in the Harrisburg Co., licensee of WEBQ-AM-FM, Harrisburg, IL. Represented (legal): Tierney & Swift. Represented (engineering): Raymond E. Rohrer. Paducah-Cape Girardeau-Harrisburg ADI. BPCT-810908KJ. Granted: 6-25-82. Starting Date: Unreported.

Montana

GREAT FALLS (Ch. 16)—New, Continental Television Network Inc., 118 Sixth St. S, Great Falls 59405. Phone: 406-727-7133. Technical Facilities: Channel No. 16 (482-488 MHz). Authorized power: 1540-kw max. visual, 154-kw max. aural. Antenna: 478-ft. above av. terrain, 394-ft. above ground, 3959-ft. above sea level. Latitude 47° 31' 57" Longitude 111° 16' 4". Transmitter: 0.2-mi. E of Bootlegger Trail, 0.7-mi. N of Missouri River. Great Falls. Ownership: James M. Colla, pres., 98.8%; Penny Lynn Adkins, v.p., 0.7%; Stanley P. Cornell, secy.-treas., 0.5%. Represented (engineering): B. Scott Baxter & Assoc. Great Falls ADI. BPCT-850403KJ. Granted: 7-25-85. Starting Date: Unreported.

HELENA (Ch. 10)—Grantee: John R. Powley, 1536 Logan Ave., Altoona, PA 16602. Phone: 814-944-8571. Technical Facilities: Channel No. 10 (192-198 MHz). Authorized power: 250-kw max. visual, 25-kw max. aural. Antenna: 2248-ft. above av. terrain, 136-ft. above ground, 7896-ft. above sea level. Latitude 46° 49' 29" Longitude 111° 42' 28". Transmitter: Hogback Mountain, 22-mi. NE of Helena. Ownership: John R. Powley, 100%. See WOPC(TV), Altoona, PA. Helena ADI. BPCT-840625KE; Doc. 84-1326. Granted: 5-13-85. Starting Date: Unreported.

LEWISTOWN (Ch. 13)—KMEC. Grantee: Arapahoe Silent Majority Inc., c/o Philip E. Pankoff, 18100 E. Berry Dr., Aurora, CO 80015. Phone: 303-699-0711. Technical Facilities: Channel No. 13 (210-216 MHz). Authorized power: 309.03-kw max. visual, 3.09-kw max. aural. Antenna: 332-ft. above av. terrain, 299-ft. above ground, 4749-ft. above sea level. Latitude 47° 00' 51" Longitude 109° 22' 04". Transmitter: 4.2-mi. SE of Lewistown, approx. 0.5-mi. W of Big Spring Creek. Ownership: Satellite Communications Corp., 100% SCC ownership; Jack A. Pankoff, chmn.-pres., 18.5%; Kent Lillie, v.p.; Philip E. Pankoff, secy.-treas., 18.5%; William E. Ambrose, William E. Graffam, John Mari, Stephen Walker & Rob Chandler, 10% each; David Omstead & Mike P. Harris, 5% each; Roger W. Gibbons, 3%. SCC is permittee of KCEC, Pueblo, CO; KKEC, Topeka, KS; KUEC, Ogden, UT; applicant for several LPTV stations. Great Falls ADI. BPCT-830107KI. Granted: 5-31-84. Starting Date: Unreported.

MISSOULA (Ch. 17)—KMSO-TV. Grantee: James A. Bender, Box 2727, Missoula, MT 59806. Studio: 218 E. Front St., Missoula 59802. Phone: 406-251-2020. Technical Facilities: Channel No. 17 (488-494 MHz). Authorized power: 300-kw visual, 30-kw aural. Antenna: 865-ft. above av. terrain, 273-ft. above ground, 5039-ft. above sea level. Latitude 46° 47' 49" Longitude 114° 00' 59". Transmitter: 2.484-mi. S of Missoula. Equipment, Thomson-LGT. Multichannel TV Sound: Stereo & separate audio program. Satellite Earth Station: Andrew, 7-meter; AvanteK receivers. News Service: UPI. Ownership: James A. Bender, 100%. Represented (legal): Fisher, Wayland, Cooper & Leader. Personnel: John P. Olwin, operations mgr. Highest One Hour Rate: \$175. Highest 30 Sec. Rate: \$25. Missoula-Butte ADI. BPCT-820622KE. Granted: 8-22-83. Starting Date: Nov. 1, 1985.

MISSOULA (Ch. 23)—Grantee: Garcia Communications, 1579 N. Millard, Rialto, CA 92376. Phone: 714-820-9055. Technical Facilities: Channel No. 23 (524-530 MHz). Authorized power: 930-kw max. visual, 93-kw max. aural. Antenna: 2504-ft. above av. terrain, 110-ft. above ground, 7614-ft. above sea level. Latitude 47° 02' 24" Longitude 113° 59' 00". Transmitter: Big Sky Mountain, Missoula. Ownership: Marta G. Garcia,

gen. partner, 33.33%; Edward Powley, ltd. partner, 66.66%. GC is applicant for Ch. 55 Gulf Shores, AL & Ch. 46 Paradise, CA. Technical consultant, John R. Powley. Missoula-Butte ADI. BPCT-840830KJ. Granted: 4-16-85. Starting Date: Unreported.

Nebraska

LINCOLN (Ch. 45)—KLNK. Grantee: Native American Communications Corp., 1800 N. 33rd St., Lincoln, NE 68503. Phone: 402-472-3522. Technical Facilities: Channel No. 45 (656-662 MHz). Authorized power: 766-kw max. visual, 76.6-kw max. aural. Antenna: 497-ft. above av. terrain, 500-ft. above ground, 1745-ft. above sea level. Latitude 40° 51' 15" Longitude 96° 33' 54". Transmitter: 112th St. & Havelock Rd., Lincoln. Ownership: Wallace Coffey, chmn., Hattie Kauffman, vice chmn., Frank J. Blythe, pres., Peggy Berryhill & Ron Hull, v.p.s & Chris S. Eagle, secy.-treas., 100% jointly. Represented (engineering): James R. Audet (Reston, VA). Lincoln-Hastings-Kearney ADI. BPCT-821008KK. Granted: 7-21-83. Starting Date: Unreported.

McCOOK (Ch. 16)—Grantee: Jerrell E. Kautz, 1490 E St., Utica, NE 68456. Studio: 1305 East B St., McCook, NE 69001. Phone: 402-534-2071. Technical Facilities: Channel No. 16 (482-488 MHz). Authorized power: 1000-kw max. visual, 200-kw max. aural. Antenna: 586-ft. above av. terrain, 461-ft. above ground, 3271-ft. above sea level. Latitude 40° 11' 18" Longitude 100° 48' 37". Transmitter: 3.1-mi. SW of Culbertson, NE. Multichannel TV Sound: Stereo only. Note: Application pending for change to Ch. 12. Ownership: Jerrell E. Kautz, 100%. Kautz has interest in KZMC-FM, McCook; KBRL(AM) & KKJK(FM), Imperial, NE. Represented (legal): John Battershell (McCook, NE). Represented (engineering): Kautz Engineering Services (Utica, NE). Personnel: Frank W. Goad, sales mgr.; Jerry Kautz, engineering dir.; Kathy Goad, promotion dir.; Abner Peabody, farm dir. Highest One Hour Rate: \$75. Highest 30 Sec. Rate: \$25. Lincoln-Hastings-Kearney ADI. BPCT-840312KE. Granted: 3-29-85. Starting Date: July 1, 1986.

SCOTTSLUFF (Ch. 16)—KSNB. Grantee: Heart of Wyoming Television Inc., 1400 Pan American Bank Tower, Orlando, FL 32801. Technical Facilities: Channel No. 16 (482-488 MHz). Authorized power: 665-kw max. visual, 66.5-kw max. aural. Antenna: 537-ft. above av. terrain, 515-ft. above ground, 4785-ft. above sea level. Latitude 41° 58' 38" Longitude 103° 37' 14". Transmitter: Approx. 1.9-mi. N of Thomas. Ownership: A. J. Stanton Jr., pres., 52.5%; Joseph Haller, v.p.; Peter G. Sieler, v.p.-asst. secy.; Catherine L. Malatesta, secy., Myles S. Douglas & Kenneth K. Hines, 5% each; Harry Handley, treas.; Continental Communications Systems Inc., 30%; Richard Bogner & Leonard King, 1.25% each. CCS ownership: David Antoniak, pres.; Joseph Haller, v.p. & Harry Handley, secy.-treas., 10% each. Heart of Wyoming is permittee of KXWY-TV, Casper, WY. Malatesta, Sieler & Antoniak have interest in KFWY-TV, Riverton & K20AB Casper, WY. Cheyenne ADI. BPCT-830120KG. Granted: 10-14-83. Starting Date: Unreported.

Nevada

LAS VEGAS (Ch. 15)—KREB-TV. Grantee: People of the Fire Ltd., c/o Roy Layton Parrish, 4574 Skyland Dr., Las Vegas, NV 89121. Phone: 702-451-8679. Technical Facilities: Channel No. 15 (476-482 MHz). Authorized power: 5000-kw max. visual, 500-kw max. aural. Antenna: 2000-ft. above av. terrain, 236-ft. above ground, 4571-ft. above sea level. Latitude 35° 56' 44" Longitude 115° 02' 30". Transmitter: Black Mtn., approx. 7-mi. SW of Henderson. Ownership: Roy Layton Parrish & Liola Parrish, gen. partners, Terry A. Trousdale & Douglas K. Freeman, ltd. partners, 25% each. Trousdale & Freeman have interest in Charleston Community Television Ltd., permittee of WTAT-TV, Charleston, SC. Represented (legal): Seymour M. Chase. Represented (engineering): John A. Lundin. Las Vegas ADI. BPCT-831219KQ; Doc. 84-332. Granted: 6-27-85. Starting Date: Unreported.

RENO (Ch. 27)—KREN-TV. Grantee: Sainte Bcstg. Corp., Box 3689, Modesto, CA 95352. Phone: 209-578-1900. Technical Facilities: Channel No. 27 (548-554 MHz). Authorized power: 1820-kw visual, 182-kw aural. Antenna: 2920-ft. above av. terrain, 142-ft. above ground, 9787-ft. above sea level. Latitude 39° 18' 47" Longitude 119° 52' 59". Transmitter: Peak of Slide Mtn., 15-mi. SSW of Reno. Equipment, RCA. Plant, \$238,113; quarterly operating, \$60,000. Ownership: See Group Ownership of TV Stations. Represented (legal): Fletcher, Heald & Hildreth. Represented (engineering): Cecil Lynch. Personnel: Chester Smith, gen. mgr.; Jerry Nichols, engineering dir. Reno ADI. BPCT-810302KF. Granted: 1-28-82. Starting Date: Nov. 1985.

TONOPAH (Ch. 9)—New, Castle Communications, c/o Vernon Petersen, Box 3669, Tonopah 89049. Phone: 619-728-9009. Technical Facilities: Channel No. 9 (186-192 MHz). Authorized power: 10.79-kw max. visual, 2.16-kw max. aural. Antenna: 982-ft. above av. terrain, 58-ft. above ground, 6708-ft. above sea level. Latitude 38° 04' 21.5" Longitude 117° 13' 15.5". Transmitter: Atop Mount Oddle, 0.6-mi. NE of Tonopah. Ownership: Vernon Petersen, 100%. Represented (legal): Gammon & Grange. Represented (engineering): McMillan & Assoc. Reno ADI. BPCT-850422. Granted: 7-15-85. Starting Date: Unreported.

WINNEMUCCA (Ch. 7)—KQJA. Grantee: Matlock Communications Inc., c/o Stephen J. Matlock, 1041 Steepleview Dr., Eagle, ID 83616. Phone: 208-939-0789. Technical Facilities: Channel No. 7 (174-180 MHz). Authorized power: 100-kw max. visual, 10-kw max. aural. Antenna: 1813-ft. above av. terrain, 140-ft. above ground, 5690-ft. above sea level. Latitude 41° 00' 38" Longitude 117° 45' 40". Transmitter: Tower 3.2-mi. NW of Winnemucca. Ownership: Stephen J. Matlock, 100%. Matlock holds CPs for KSMW, Ch. 34, Spokane, WA; KWHP, Ch. 14, Boise, ID; Ch. 20, Idaho Falls, ID; KMHO, Ch. 16, La Grande, OR; KOTT, Ch. 6, Vernal, UT; is applicant for several LPTV stations. Reno ADI. BPCT-830405KF. Granted: 7-26-83. Starting Date: Unreported.

New Hampshire

MERRIMACK (Ch. 60)—WGOT. Grantee: Golden Triangle TV 60 Corp., 39 Indian Rock Rd., Nashua, NH 03060. Phone: 603-889-8998. Correspondence, Neal Cortell, 6 Brookwood Rd., Lexington, MA 02173. Technical Facilities: Channel No. 60 (746-752 MHz). Authorized power: 4529-kw max. & 1150.8-kw horizontal visual, 452-kw max. & 115.1-kw horizontal aural. Antenna: 831-ft. above av. terrain, 133-ft. above ground, 1343-ft. above sea level. Latitude 42° 58' 53" Longitude 71° 35' 19". Transmitter: Carriage Rd., South Mtn., Goffstown. Equipment, Comark. Ownership: Celina T. Mead, pres., Neal Cortell, exec. v.p., Stephen A. Tamposi, v.p. & S. Joseph Hoffman, treas., 25% each; Bradford E. Cook, secy. Hoffman holds CP for WTKW(TV), Key West, FL. Represented (engineering): John Fergie & Assoc. (Springfield, MA). Boston, MA ADI. BPCT-821109KG. Granted: 9-19-83. Starting Date: Unreported.

New Jersey

ATLANTIC CITY (Ch. 53)—WWAC-TV. Grantee: Atlantic City TV Corp., One New York Ave., Atlantic City, NJ 08401. Technical Facilities: Channel No. 53 (704-710 MHz). Authorized power: 2680-kw max. visual, 242-kw max. aural. Antenna: 334-ft. above av. terrain, 360-ft. above ground, 370-ft. above sea level. Latitude 39° 22' 51.2" Longitude 74° 27' 03.7". Transmitter: Absecon Blvd., approx. 0.2-mi. NW of WIIN, Atlantic City. Note: Began operation July 29, 1981; left air July 1982. Sale pends.

New Mexico

ALBUQUERQUE (Ch. 23)—KNAT. Grantee: Albuquerque Broadcasting Corp., 1510 Coors Blvd. NW, Albuquerque, NM 87105. Telephone: 505-836-1992. Technical Facilities: Channel No. 23 (524-530 MHz). Authorized power: 1191-kw max. & 387-kw horizontal visual, 119.1-kw max. & 38.7-kw horizontal aural. Antenna: 4130-ft. above av. terrain, 136-ft. above ground, 10,748-ft. above sea level. Latitude 35° 12' 55.0" Longitude 106° 27' 01.5". Transmitter: Sandia Crest, Cibola National Forest. News Service: UPI. Satellite Earth Stations: Scientific-Atlanta, 7-meter; Harris, 6-meter. Ownership: John W. Carson, 41.05%; Nell Simko, 25.66%; Salvatore F. Durante, 3.22%; Kenneth L. Browning, 2.68%; Paul Anka, 10.26%; David M. Letterman, 5.12%; Joan Rivers, 4.11%; 10 others, none with more than 3%. Note: Sale pends. Began operation: Aug. 10, 1975. Sale to present owners by Eddie L. Pena, et al., approved by FCC July 23, 1982. Station left air in 1985 (Television Digest, Vol. 25:24). Represented (sales): Avery-Knodel Inc. Represented (legal): Buskin, Gains, Gains & Jonas. Personnel: David Cavileer, gen. mgr.; Drew Kraus, chief engineer. Starting Date: Unreported.

GALLUP (Ch. 3)—KIEB. Grantee: McKinley County Television Inc., 801 W. Broadway, Hobbs, NM 88240. Correspondence, W. H. Graham, Box 1, Lovington 88260. Technical Facilities: Channel No. 3 (60-66 MHz). Authorized power: 93.76-kw visual, 9.38-kw aural. Antenna: 170-ft. above av. terrain, 299-ft. above ground, 6873-ft. above sea level. Latitude 35° 32' 02" Longitude 108° 42' 22". Transmitter: 2.09-mi. ENE (73° T) of center of Gallup. Equipment, Harris. Plant, \$102,000; quarterly operating, \$200,000. Ownership: William H. Graham, Eddie M. Robinson, Dorothy Runnels & Joe A. Trujillo, gen. partners, 25% each. Principals have interest in Southwest Community TV, applicant for several LPTV stations. Graham publishes Lovington Daily Leader, Lovington, NM. Albuquerque ADI. BPCT-820712KM. Granted: 2-7-84. Starting Date: Unreported.

GALLUP (Ch. 10)—KNAG-TV. Grantee: Grand Canyon Television Co. Inc., 2201 N. Vickey Dr., Flagstaff, AZ 86001. Phone: 602-526-2232. Technical Facilities: Channel No. 10 (192-198 MHz). Authorized power: 316-kw max. visual, 31.6-kw max. aural. Antenna: 1269-ft. above av. terrain, 164-ft. above ground, 8034-ft. above sea level. Latitude 35° 36' 15" Longitude 108° 40' 41". Transmitter: Adjacent to the Ebon Bench Mark, 4.9-mi. N of Gallup. Ownership: See KNAZ-TV, Flagstaff, AZ. For other interests of Lanford Estate, see Group Ownership of TV Stations. Represented (legal): Wiley & Rehn. Represented (engineering): Charles I. Gallagher. Albuquerque ADI. BPCT-840711KQ. Granted: 12-18-84. Starting Date: Unreported.

HOBBS (Ch. 29)—KHFT. Grantee: Hobbs Family Television, a Partnership, 219 W. Silver Ave., Hobbs, NM 88240. Correspondence, Abe Thlessen, Suite 418, Uptain Bldg., Chattanooga, TN 37411. Technical Facilities: Channel No. 29 (560-566 MHz). Authorized power: 15.9-kw visual, 1.65-kw aural. Antenna: 530-ft. above av. terrain, 516-ft. above ground, 4136-ft. above sea level. Latitude 32° 43' 28" Longitude 103° 05' 46". Transmitter: 2.9-mi. E of Hobbs on Marland Dr. Equipment, RCA. Plant, \$243,750; quarterly operating, \$221,250. Ownership: Bruce M. Evans, Robert L. Hausmann, William D. Staggs, Lowell Payton, Elton R. Taylor, Rodger C. Weems, partners, 16.66% each. Weems has interest in Ch. 18 permittee, Midland, TX. Represented (legal): McCampbell & Young. Represented (engineering): Sterling Communications Inc. Roswell ADI. BPCT-811224KI. Granted: 2-7-83. Starting Date: Unreported.

ROSWELL (Ch. 27)—Grantee: Prime Time Christian Bcstg., Box 967, Roswell, NM 88201. Studio: 2110 S. Main. Phone: 505-623-6837. Technical Facilities: Channel No. 27 (548-554 MHz). Authorized power: 676-kw max. visual, 67-kw max. aural. Antenna: 291-ft. above av. terrain, 372-ft. above ground, 4007-ft. above sea level. Latitude 33° 24' 58" Longitude 104° 33' 59". Transmitter: 1901 N. Moore, Roswell. Satellite Earth Station: 5-meter, Drexel receivers. Ownership: Non-profit corp. Albert O. Cooper, pres.; Henry C. Wunsch, v.p.; Tommie J. Cooper, secy.-treas. Represented (legal): Stuart B. Mitchell & Assoc. Represented (engineering): Satellite Tech for Christ. Personnel: Tommie Cooper, gen. mgr.; Judy Kelly, program dir.; Al Cooper, engineering dir. Roswell ADI. BPCT-840419KH. Granted: 1-30-85. Starting Date: April 1986.

SANTA FE (Ch. 19)—New, CRA Bcstg. Ltd. Partnership, 1931 Warner St., Sante Fe 87501. Phone: 505-471-5011. Technical Facilities: Channel No. 19 (500-506 MHz).

Construction Permits—New Mexico

Authorized power: 5000-kw max. visual, 500-kw max. aural. Antenna: 1973-ft. above av. terrain, 215-ft. above ground. Latitude 35° 47' 15" Longitude 106° 31' 35". Transmitter: 9.3-mi. E of Jemez Springs on Peratta Ridge, Sante Fe National Forest. Ownership: Clara Rose Apodaca, gen. partner; Ird. partners to be named. Represented (legal): Tapla & Buffington. Represented (engineering): Kessler & Gehman Assoc. Inc. Albuquerque ADI. BPCT-840829KI; Doc. 84-1320. Granted: 7-15-85. Starting Date: Unreported.

New York

AMSTERDAM (Ch. 55)—WOCB. Grantee: Beacon Bcstg. Inc., 5650 Whitesville Rd., S210, Columbus, GA 31904. Technical Facilities: Channel No. 55 (716-722 MHz). Authorized power: 4999-kw max. & 991-kw horizontal visual, 500-kw max. & 99.1-kw horizontal aural. Antenna: 461-ft. above av. terrain, 495-ft. above ground, 1249-ft. above sea level. Latitude 42° 59' 07.4" Longitude 74° 11' 10.2". Transmitter: 0.8-mi. S of junction of Rte. 30 & McQueen Rd., Amsterdam. Equipment, Comark. Ownership: William J. Kitchen, pres.; James E. Slaughter, exec. v.p.-asst. secy.; Carolyn A. Kitchen, secy.-treas.; Quality Media Corp., 100%. QMC ownership: William J. Kitchen, 86%; James E. Slaughter & Carolyn A. Kitchen, 7% each. Represented (engineering): John Fergle. Albany-Schenectady-Troy ADI. BPCT-830429KJ. Granted: 2-8-84. Starting Date: Unreported.

† **BUFFALO (Ch. 23 ETV)**—WNEQ-TV. Grantee: Western New York Public Bcstg. Assn., Box 1263, Buffalo, NY 14240. Studio: 184 Barton St., Buffalo 14213. Phone: 716-881-5000. Technical Facilities: Channel No. 23 (524-530 MHz). Authorized power: 1009-kw max. & 564-kw horizontal visual, 100.9-kw max. & 56.4-kw horizontal aural. Antenna: 913-ft. above av. terrain, 934-ft. above ground, 1506-ft. above sea level. Latitude 43° 01' 02" Longitude 78° 55' 00". Transmitter: Whitehaven Rd., E of Harvey Rd., Grand Island. Equipment, GE. Plant, \$917,000; yearly operating, \$697,707. Ownership: See WNEQ-TV, Buffalo, NY. Represented (legal): Schwartz, Woods & Miller. Represented (engineering): John F. X. Browne & Assoc. BPET-820510KS. Granted: 12-22-83. Starting Date: Oct. 1986.

BUFFALO (Ch. 49)—WYNB-TV. Grantee: Bison City Television 49 Limited Partnership, 7730 Forsyth, St. Louis, MO 63105. Correspondence: John Pauza, Media Central Inc., Osborne Office Center, Chattanooga, TN 37411. Technical Facilities: Channel No. 49 (680-686 MHz). Authorized power: 2690-kw max. visual, 269-kw max. aural. Antenna: 1330-ft. above av. terrain, 974-ft. above ground, 2679-ft. above sea level. Latitude 42° 38' 34" Longitude 78° 35' 37". Transmitter: 2700-ft. S of Partridge Rd., 3500-ft. W of Phillips Rd., Colden. Equipment, RCA. Plant, \$2,315,000; quarterly operating, \$755,250. Ownership: Bison City Television 49 Inc., gen. partner, 28%; Understein & Assoc., ltd. partner, 1%; Bison City TV 49 Inc., ltd. partner, 71%. Bison City Television 49 Inc. ownership: Harold E. Protter, pres., Gail Brekke, v.p., 10% jointly; B. Thomas Koon Jr., Robert L. Protter, v.p.s., 10% each; Martin Ludington, v.p.-secy. & Lee C. Ludington, 10% jointly; Anthony LaFata, chmn.-treas. & E. M. Reilly, 10% jointly; William T. Crowell, John M. Garagnani, Joe C. Sparks, Allan R. Wiegly, Frederick D. Gordon, 10% each. Note: Sale pends. Represented (legal): Hennessey, Stambler & Siebert. Represented (engineering): Jules Cohen & Assoc. Buffalo ADI. BPCT-791130LC. Granted: 4-15-83. Starting Date: Unreported.

JAMESTOWN (Ch. 26)—WNOB. Grantee: Jamestown TV Assoc., 401 W. Kirkpatrick St., Syracuse, NY 13204-1490. Phone: 315-472-0200. Technical Facilities: Channel No. 26 (542-548 MHz). Authorized power: 750-kw max. visual, 75-kw max. aural. Antenna: 698-ft. above av. terrain, 530-ft. above ground, 2160-ft. above sea level. Latitude 42° 05' 06" Longitude 79° 17' 23". Transmitter: Approx. 0.5-mi. E of Rte. 17J near Hunt Rd. Ownership: Craig Fox, George Kimble & Russell Kimble, gen. partners, 33.3% each. Principals have interest in AGK Communications Inc., licensee of WAQX(FM), Manlius, NY; WAQX, Syracuse, NY & W269AF Chittenango, NY; Cohoes Bcstg. Assoc., applicant for AM in Cohoes, NY; Canton Bcstg. Assoc., applicant for AM in Canton, NY; Concord Bcstg. Assoc., applicant for AM in Concord, NH & Moana Kai Bcstg. Assoc., applicant for FM in Honolulu, HI. Fox & G. Kimble have interest in WWLF-TV, Hazleton, PA; licensee of WOLF(AM), Syracuse, NY; permittee of WOLF-TV, Scranton, PA. The Kimbles have interest in Canadaigua Bcstg. Co. Inc., licensee of WGR(AM) & WFLC(FM), Canadaigua, NY & Kimmanger Communications Inc., licensee of WQNY(FM), Ithaca, NY. Fox has interest in permittee of WTUV(TV), Utica, NY. Represented (legal): James Oyster. Buffalo ADI. BPCT-831018KM. Granted: 12-10-84. Starting Date: Unreported.

KINGSTON (Ch. 62)—WTZA. Grantee: WTZA-TV Associates, 721 Broadway, Kingston, NY 12401. Phone: 914-339-6200. Technical Facilities: Channel No. 62 (758-764 MHz). Authorized power: 3310-kw visual, 331-kw aural. Antenna: 1940-ft. above av. terrain, 299-ft. above ground, 3219-ft. above sea level. Latitude 42° 05' 06" Longitude 74° 06' 00". Transmitter: Overlook Mtn., Woodstock. Equipment, Townsend Assoc. Satellite Earth Station: Harris, 6.1-meter; Harris receivers. Ownership: Dean L. Gitter, chief exec. officer, 39.4%; Edward P. Swyer, 29.17%; Lewis A. Swyer, 15.67%; William Picotte, 4.06%; C. Powers Taylor, 2.8%; Harriette P. Hess Trust, 2.2%. Represented (legal): Wiley & Rein. Represented (engineering): Jules Cohen & Associates. Personnel: Edward Zellefrow, gen. mgr.; Daniel Viles, sales mgr.; Kevin Drewes, engineering dir.; Gerard Harrington III, news dir.; Kathy Yanas, promotion dir. New York ADI. BPCT-811028KF. Granted: 8-25-83. Starting Date: Oct. 1985.

SYRACUSE (Ch. 43)—WFVY. Grantee: Orion TV Broadcasting of Syracuse Inc., c/o Fisher & Saffranco, 74 State St., Albany, NY 12207. Technical Facilities: Channel No. 43 (646-650 MHz). Authorized power: 1350-kw max. visual, 135-kw max. aural. Antenna: 820-ft. above av. terrain, 470-ft. above ground, 1790-ft. above sea level. Latitude 42° 56' 44" Longitude 76° 06' 30". Transmitter: 5956 Bull Hill Rd., Onondaga, NY. Plant, \$243,075; yearly operating, \$150,000. Equipment, GE. Ownership: American International Pictures, 85%; Samuel Z. Arkoff, chmn.-pres.; Harvey Seslowsky, v.p., 15%. American

International Pictures is a subsidiary of Orion Inc. Represented (legal): Nixon, Hargrave, Devans & Doyle. Represented (engineering): Silliman & Silliman. Syracuse ADI. BPCT-3712. Granted: 2-2-67. Starting Date: Unreported.

SYRACUSE (Ch. 68)—WKAF. Grantee: Syracuse Channel 62 Inc., c/o Travis W. Mills, UPI Media, Box 158, Eastwood Station, Syracuse, NY 13206. Technical Facilities: Channel No. 68 (794-800 MHz). Authorized power: 1000-kw max. visual, 100-kw max. aural. Antenna: 1466-ft. above av. terrain, 1001-ft. above ground, 2621-ft. above sea level. Latitude 42° 52' 50" Longitude 76° 11' 59". Transmitter: Barker St., Otisco Twp. Equipment, Philips. Plant, \$1,726,500. Ownership: Syracuse Channel 68 Inc., gen. partner, 48.45%; Douglas Ruhe, gen. partner, 2.55%; Cathy Balthrop, ltd. partner, 49%. Ruhe has interest in WFBN(TV), Joliet, IL; WSTG(TV), Providence, RI; WFYZ(TV), Murfreesboro, TN. Represented (legal): Fly, Shuebruk, Gaginle, Boros, Schulkind & Braun. Represented (engineering): Moffet, Larson & Johnson. Syracuse ADI. BPCT-791022KE. Granted: 2-8-82. Starting Date: Oct. 1984. Note: Sale pends.

UTICA (Ch. 33)—WTUV. Grantee: Broadcast Facilities Co., Box 95, Syracuse, NY 13250. Phone: 315-472-0200. Technical Facilities: Channel No. 33 (584-590 MHz). Authorized power: 53.5-kw visual, 5.35-kw aural. Antenna: Minus 125-ft. above av. terrain, 255-ft. above ground, 690-ft. above sea level. Latitude 43° 06' 09" Longitude 75° 13' 53". Transmitter: 102 Lafayette St. Equipment, Acrodyne. Plant, \$562,400; quarterly operating, \$49,625. Ownership: Craig Fox, Joel Friedman & Kevin O'Kane, 33.33% each. For other Fox interests, see CP for WNOB, Jamestown, NY. Represented (legal): Lauren A. Colby. Represented (engineering): E. Harold Munn Jr. & Assoc. Inc. Utica ADI. BPCT-791012KE. Granted: 2-26-82. Starting Date: March 1, 1986.

WATERTOWN (Ch. 50)—WJCK. Grantee: Inter-County Communications Corp., c/o Grover H. Hubbell, Box 6038, Watertown, NY 13601. Phone: 315-482-9580. Technical Facilities: Channel No. 50 (686-692 MHz). Authorized power: 100-kw max. visual, 10-kw max. aural. Antenna: 493-ft. above av. terrain, 330-ft. above ground, 1320-ft. above sea level. Latitude 43° 57' 25" Longitude 75° 49' 21". Transmitter: 5.7-mi. E of Watertown boundary, 700-ft. N of Rte. 126. Ownership: Grover H. Hubbell, pres.-treas., 100%. ICC owns W25AB, LPTV station in Watertown, NY. Represented (legal): James Oyster. Watertown-Cathage ADI. Granted: 8-13-84. Starting Date: Spring 1986.

North Carolina

ASHEVILLE (Ch. 62)—WASV-TV. Grantee: WASV-TV Inc., c/o Millard V. Oakley, Box 520, 1024 W. Main St., Livingston, TN 38570. Phone: 615-823-5633. Technical Facilities: Channel No. 62 (758-764 MHz). Authorized power: 1995-kw max. visual, 199.5-kw max. aural. Antenna: 880-ft. above av. terrain, 273-ft. above ground, 3273-ft. above sea level. Latitude 35° 32' 10" Longitude 82° 29' 43". Transmitter: 2-mi. from US 74, approx. 2-mi. from Blue Ridge Pkwy., near Busbee Mtn. Ownership: Millard V. Oakley, 100%. Oakley owns permittee of Ch. 30, Odessa, TX; licensee of W07BM, LPTV station in Cookeville, TN; has interest in WCSV(AM), Crossville, WREA(AM), Dayton, WLIV(AM) & WXKG(FM), Livingston & WNPC(AM), Newport, TN & is applicant for new FM in Killeen, TX. Greenville-Spartanburg-Asheville ADI. BPCT-830201KF. Granted: 5-25-84. Starting Date: Unreported.

FOREST CITY (Ch. 66)—WSQY-TV. Grantee: Forest City Television Inc., 900 N.W. Eighth Ave., Gainesville, FL 32601. Phone: 904-371-7771. Technical Facilities: Channel No. 66 (782-788 MHz). Authorized power: 3076-kw max. visual, 307.6-kw max. aural. Antenna: 1967-ft. above av. terrain, 171-ft. above ground, 3406-ft. above sea level. Latitude 35° 15' 58" Longitude 82° 14' 38". Transmitter: Tryon Peak, 3-mi. NW of Columbus. Ownership: Raymond K. Sisler, pres., 10%; Harvey M. Budd & Mark K. Goldstein, v.p.s.; Thomas Sonsini, treas.; American Communications & Television Inc., 90%. ACTI ownership: Mark K. Goldstein, pres., 17.76%; Harvey M. Budd, exec. v.p., 17.89%; Thomas Sonsini, v.p., 11.30%; Joel Berman, secy.-treas., 3.04%; Jerald Newirth, 1.40%; Mr. & Mrs. Alex Grief, 0.91%; Mr. & Mrs. Fred Yeaton, 0.91%; remainder publicly held, none with more than 1%. ACTI owns KOOG-TV, CP for Ch. 30, Ogden, UT; permittees of WTGS(TV), Hardeeville, SC; WZGA(TV), Ch. 14, Rome, GA; 49% of LPTV stations W02BE, Lake City & W07BP, Ocala, FL; interest in LPTV W04BN, Orlando, FL; 80% of WMMX(FM), Tallahassee, FL; owns cable systems in FL. ACTI subsidiary, Telesat Cablevision Inc. has SMATV interests in southern FL. ACTI through subsidiaries has FM application in Micanopy, FL & pending LPTV applications. Represented (legal): Cordon & Jacob. Represented (engineering): Kessler & Gehman Assoc. Inc. Greenville-Spartanburg-Asheville ADI. BPCT-821215KE. Granted: 3-28-83. Starting Date: Unreported.

GOLDSBORO (Ch. 17)—WYED. Grantee: Group H Bcstg. Corp., Box 604, Hardeeville, SC 29927. Phone: 803-785-2166. Technical Facilities: Channel No. 17 (488-494 MHz). Authorized power: 3302.9-kw max. & 2505.5-kw horizontal visual, 330.29-kw max. & 250.55-kw horizontal aural. Antenna: 1165-ft. above av. terrain, 1194-ft. above ground, 1339-ft. above sea level. Latitude 35° 28' 00" Longitude 78° 17' 30". Transmitter: State Rd. 2510, NE of State Rd. 1007, near Smithfield. Ownership: Randall G. Harvey, pres., 100%. Represented (legal): Hogan & Hartson. Represented (engineering): E. Harold Munn Jr. & Assoc. Inc. Raleigh-Durham ADI. BPCT-821028KE. Granted: 3-1-84. Starting Date: Unreported.

GREENVILLE (Ch. 14)—WXIV-TV. Grantee: WXIV-TV Inc., 2606 Evans St., Greenville, NC 27834. Technical Facilities: Channel No. 14 (470-476 MHz). Authorized power: 5000-kw max. visual, 500-kw max. aural. Antenna: 957-ft. above av. terrain, 940-ft. above ground, 1010-ft. above sea level. Latitude 35° 32' 35" Longitude 77° 23' 54". Transmitter: E of Hwy. 11, approx. 1-mi. N of Winterville. Equipment, RCA. Plant, \$3,770,400; quarterly operating, \$230,375. Ownership: Tommy Payne, chmn.-pres.; J. Cowan, v.p.; Willard French, secy.-treas. Represented (legal): Reddy, Begley & Martin. Represented

(engineering): E. Harold Munn Jr. & Assoc. Greenville-New Bern-Washington ADI. BPCT-820216KG. Granted: 3-25-83. Starting Date: Unreported.

HIGH POINT (Ch. 67)—WIUW. Grantee: High Point Community Television Inc., c/o Horace Ward, 7300 Loch Lomond Dr., Bethesda, MD 20817. Technical Facilities: Channel No. 67 (788-794 MHz). Authorized power: 4800-kw max. & 2218-kw horizontal visual, 480-kw max. & 221.8-kw horizontal aural. Antenna: 2052-ft. above av. terrain, 1251-ft. above ground, 3141-ft. above sea level. Latitude 36° 22' 53.5" Longitude 80° 21' 14". Transmitter: 0.9-mi. on WSJS Tower Rd. off County Rd. 1172, King. Equipment, RCA. Plant, \$35,000; quarterly operating, \$380,200. Ownership: Consolidated Bcstrs. Inc., 90%. CBI ownership: Bernadine H. Layne, pres.-treas., 100%; James P. Kelly Jr., secy. Layne has interest in W61CA Phoenix, AZ & applications for LPTV stations. Represented (legal): B. T. Wade. Represented (engineering): Robert L. Purcell. Greensboro-Winston Salem-High Point ADI. BPCT-810615KS. Granted: 6-22-82. Starting Date: Unreported.

LEXINGTON (Ch. 20)—WEJC. Grantee: Koinonia Broadcasting Inc., Box 33, Landis, NC 28088. Technical Facilities: Channel No. 20 (506-512 MHz). Authorized power: 4616-kw max. visual, 461.6-kw max. aural. Antenna: 975-ft. above av. terrain, 938-ft. above ground, 1758-ft. above sea level. Latitude 35° 58' 09" Longitude 79° 49' 29". Transmitter: W of Rte. 220, Pleasant Garden. Equipment, Townsend Assoc. Plant, \$1,132,000; quarterly operating, \$148,440. Ownership: Non-stock, non-profit corp. William P. Register, pres.; Charles D. Brown, v.p.; Carolyn R. Register, secy.-treas. Represented (legal): Gammon & Grange. Represented (engineering): Serge Bergen. Greensboro-Winston Salem-High Point ADI. BPCT-810624KE. Granted: 1-26-83. Starting Date: Unreported.

† **ROANOKE RAPIDS (Ch. 36 ETV)**—Grantee: University of North Carolina, 910 Raleigh Rd., Box 2688, Chapel Hill, NC 27514. Technical Facilities: Channel No. 36 (602-608 MHz). Authorized power: 1260-kw visual, 120-kw aural. Antenna: 1452-ft. above av. terrain, 1483-ft. above ground, 1767-ft. above sea level. Latitude 36° 17' 28" Longitude 77° 50' 10". Transmitter: 1.5-mi. NE of Intersection of NC-561 & NC-48, Brinkleyville. Equipment, Comark. Ownership: See WUNC-TV, Chapel Hill, NC. Represented (legal): Schwartz, Woods & Miller. BPET-830104KE. Granted: 8-9-84. Starting Date: Unreported.

WILSON (Ch. 30)—Grantee: Wilson Telecasters Ltd., 301 W. Main St., Durham 27102. Technical Facilities: Channel No. 30 (566-572 MHz). Authorized power: 1000-kw max. visual, 100-kw max. aural. Antenna: 1000-ft. above av. terrain, 961-ft. above ground, 1061-ft. above sea level. Latitude 35° 49' 30" Longitude 77° 37' 41". Transmitter: 0.5-mi. SSE of Wiggins Crossroads. Ownership: Benjamin T. Perry III, gen. partner, 20%; American Telecasters Inc., as gen. partner, 1%, as ltd. partner, 79%. ATI ownership: Jacob H. Froelich Jr., pres., 10.02%; Katherine R. Everett, secy., 25.05%; George W. Lyles Jr., treas., 10.02%; Robinson O. Everett, 25.05%; G. Nolan Bearden & J. Harriss Covington, 10.02% each; Jack M. Campbell, 10%. ATI owns Fayetteville-Cumberland Telecasters Inc., permittee of WFCT(TV) Fayetteville, NC & Wilmington Telecasters Inc., licensee of WKJA(TV), Wilmington, NC. Represented (legal): Thomas L. Root. Represented (engineering): Robert L. Litterer II. Raleigh-Durham ADI. BPCT-840119KG. Granted: 1-16-85. Starting Date: Unreported.

Ohio

AKRON (Ch. 55)—WBXN-TV. Grantee: Rhema Television Corp., Box 1538, Akron, OH 44309. Phone: 216-928-5711. Corp. office: 3610 Monterey Dr., Norton, OH 44203. Technical Facilities: Channel No. 55 (716-722 MHz). Authorized power: 2298-kw max. visual, 229.8-kw max. aural. Antenna: 582-ft. above av. terrain, 480-ft. above ground, 1649-ft. above sea level. Latitude 41° 16' 50" Longitude 81° 37' 22". Transmitter: 8200 Snowville Rd., Brecksville. Equipment, Comark. Plant, \$223,116; yearly operating, \$139,650. Ownership: Non-stock, non-profit corp. Clair L. Pifer, chmn.; Amer. C. Shab, pres.; Josephine Shropshire, v.p.; Bill McKinney, v.p.; William Cooperider, secy.; Albert L. Wagner, treas. Represented (legal): Gammon & Grange. Represented (engineering): Carl E. Smith. Personnel: Ray Spingler, gen. mgr. Akron ADI. BPCT-800806KI. Granted: 6-14-83. Starting Date: Nov. 1985.

CHILLICOTHE (Ch. 53)—WWAT. Grantee: Triplett & Assoc., 1501 Rd. 235, Bellefontaine, OH 43311. Technical Facilities: Channel No. 53 (704-710 MHz). Authorized power: 63-kw visual, 6.28-kw aural. Antenna: 328-ft. above av. terrain, 390-ft. above ground, 1120-ft. above sea level. Latitude 39° 24' 17" Longitude 82° 58' 19". Transmitter: 5-mi. N of Chillicothe. Equipment, Emcee. Plant, \$46,451; yearly operating, \$55,314. Ownership: Wendell A. Triplett, 54%; Marc S. Triplett, 26%; Robert S. Triplett, 20%. W. Triplett owns Triplett Bcstg. Co. Inc., parent corp. for WOHP(AM) WTOO-FM, Bellefontaine & WOSE(FM), Port Clinton, OH; WTKC(AM), Lexington, KY & WCOR(AM), Lebanon, TN. M. Triplett owns 60% of Triplett Bcstg. of Indiana Inc., licensee of WAXT(FM), Alexandria, IN. R. Triplett owns 33.33% of licensee of WJWM(FM), New Lexington, OH & 50% of permittee of WTRJ(AM), Troy, OH. Represented (legal): Marc S. Triplett (Bellefontaine, OH). Represented (engineering): Wendell A. Triplett. BPCT-800625KE. Granted: 5-25-84. Starting Date: Unreported.

DEFIANCE (Ch. 65)—WKYI. Grantee: Masterpiece Properties Inc., 13999 Goldmark Dr., Dallas, TX 75240. Phone: 214-680-9537. Technical Facilities: Channel No. 65 (776-782 MHz). Authorized power: 1191-kw max. & 769-kw horizontal visual, 120-kw max. & 77.5-kw horizontal aural. Antenna: 1013-ft. above av. terrain, 1039-ft. above ground, 1746-ft. above sea level. Latitude 41° 13' 01" Longitude 84° 21' 03". Transmitter: 4.6-mi. S of Oeflance, 0.53-mi. E of State Rte. 66. Equipment, RCA. Ownership: Vernon Gatewood, pres., 48.9%; Edwin H. Dodt, v.p. & Michael R. Gatewood, 23.5% each; remainder undisclosed. Represented (engineering): Cohen & Dippell. Toledo ADI. BPCT-820510KV. Granted: 4-10-84. Starting Date: 1986.

MANSFIELD (Ch. 68)—WLCH. Grantee: Eagle Bcstg. Inc., 34 W. Second St, Suite 11, Ashland, OH 44805. Phone: 419-289-4142. Technical Facilities: Channel No. 68 (794-800

MHz). Authorized power: 1000-kw max. visual, 100-kw max. aural. Antenna: 1327-ft. above av. terrain, 1200-ft. above ground, 2540-ft. above sea level. Latitude 40° 33' 21" Longitude 82° 26' 41". Transmitter: 1.16-mi. SSE from intersection of Rte. 95 & Divilbiss Rd., 1.95-mi. SW of Butler. Ownership: Joseph R. Schultz, chmn.-treas., Richard D. Leidy, pres.-secy. & Billie J. Clinger, v.p., 33.3% each. Warren E. Rupp, James F. Preston Jr., Elton Whitted, Thomas L. Stoffer, Charles K. Hill Thomas F. Olin, trustees. Principals are trustees of Ashland College, licensee of WRDL(FM), Ashland, OH. Represented (legal): Perkins & Root. Represented (engineering): Sellmeyer & Kramer. Cleveland ADI. BPCT-830506L3. Granted: 5-8-84. Starting Date: June 1986.

PORTSMOUTH (Ch. 30)—WUXA. Grantee: Kenneth W. Russell, 9604 Tallahassee Lane, Knoxville, TN 37923. Technical Facilities: Channel No. 30 (566-572 MHz). Authorized power: 665.27-kw max. visual, 66.52-kw max. aural. Antenna: 665-ft. above terrain, 276-ft. above ground, 1381-ft. above sea level. Latitude 38° 43' 20" Longitude 83° 00' 05". Transmitter: 1-mi. SW of Portsmouth. Ownership: Ken Russell, 100%. Represented (engineering): Consolidated Communications Inc. Charleston-Huntington ADI. BPCT-821108KG. Granted: 8-10-84. Starting Date: Unreported.

Oklahoma

BARTLESVILLE (Ch. 17)—KDOR. Grantee: Tri-State Christian TV, Box 729, West Chester, OH 45069. Technical Facilities: Channel No. 17 (488-494 MHz). Authorized power: 103.4-kw max. visual, 10.3-kw max. aural. Antenna: 538-ft. above av. terrain, 317-ft. above ground, 1325-ft. above sea level. Latitude 36° 49' 02" Longitude 95° 49' 23". Transmitter: Blue Mound, 6.5-mi. from Dewey bearing 79°T. Equipment, Harris. Plant, \$102,000; quarterly operating, \$200,000. Ownership: See WTCT(TV), Marion, IL. Tulsa ADI. BPCT-820712KL. Granted: 10-8-82. Starting Date: Unreported.

† **CLAREMORE (Ch. 35 ETV)**—KXON-TV. Grantee: Rogers State College, College Hill, Claremore, OK 74017. Phone: 918-341-7510, ext. 201. Technical Facilities: Channel No. 35 (596-602 MHz). Authorized power: 70.15-kw max. visual, 7.02-kw max. aural. Antenna: 1124-ft. above av. terrain, 405-ft. above ground, 1124-ft. above sea level. Latitude 36° 19' 06" Longitude 95° 38' 18". Transmitter: College Hill, Rogers State College. Ownership: Public educational institution, Richard H. Mosler, pres. Rogers State College is licensee of KNGX-FM Claremore, OK. Represented (engineering): Tabcon Inc. (Bixby, OK). Personnel: Larry Filkins, gen. mgr. BPET-840116KT. Granted: 8-10-84. Starting Date: 1986.

MUSKOGEE (Ch. 19)—KMKO. Grantee: Hasler Productions Inc., c/o F. J. Hasler, 2925 W. Broadway, Muskogee, OK 74401. Phone: 918-687-5344. Technical Facilities: Channel No. 19 (500-506 MHz). Authorized power: 2726-kw max. visual, 272.6-kw max. aural. Antenna: 1419-ft. above av. terrain, 1013-ft. above ground, 1917-ft. above sea level. Latitude 35° 44' 35.6" Longitude 95° 12' 34.8". Transmitter: 4-mi. SSE of Fort Gibson. Equipment, RCA. Ownership: John G. Hasler, pres., 81%; Willie P. Hasler, v.p. & Francis J. Hasler Jr., secy.-treas. Tulsa ADI. BPCT-830224KG. Granted: 5-20-83. Starting Date: Unreported.

NORMAN (Ch. 46)—KSWR. Grantee: Daystar Bcstg. Corp., 2380 Industrial Blvd., Norman, OK 73069. Phone: 405-329-7827. Technical Facilities: Channel No. 46 (662-668 MHz). Authorized power: 5000-kw max. visual, 500-kw max. aural. Antenna: 835-ft. above av. terrain, 921-ft. above ground, 1989-ft. above sea level. Latitude 35° 16' 50" Longitude 97° 20' 14". Transmitter: 2000-ft. NW of Franklin, OK. Ownership: Charles McDonald, pres., 33.34%; Robert J. Wall, v.p., Judith L. Mills, secy., 33.33% each. Represented (legal): Stuart B. Mitchell & Assoc. Represented (engineering): Pete E. M. Warren III. Oklahoma City ADI. BPCT-840306KH. Granted: 11-30-84. Starting Date: Unreported.

OKLAHOMA CITY (Ch. 52)—KSBI. Grantee: Satellite Bcstg. Co., Box 26128, Oklahoma City, OK 73126. Technical Facilities: Channel No. 52 (698-704 MHz). Authorized power: 155.8-kw max. visual, 15.582-kw max. aural. Antenna: 595-ft. above av. terrain, 554-ft. above ground, 1304-ft. above sea level. Latitude 35° 22' 54" Longitude 97° 29' 20". Transmitter: 1300 S.E. 82nd St., Oklahoma City. Equipment: GE. Plant, \$114,500; quarterly operating, \$31,600. Ownership: Don J. Locke, pres., 55%; Bill R. Weaver, v.p.; Wanda Locke, secy.-treas., 45%. Represented (legal): Baraff, Koerner, Olender & Hochberg. Represented (engineering): Peter V. Gureckis & Assoc. Oklahoma City ADI. BPCT-800926KE. Granted: 4-15-82. Starting Date: Unreported.

SHAWNEE (Ch. 30)—KCVT. Grantee: Channel 30 Inc., Box 2578, Muskogee, OK 74402-2578. Studio: 55 Cherokee Blvd. Technical Facilities: Channel No. 30 (566-572 MHz). Authorized power: 794-kw max. visual, 79.4-kw max. aural. Antenna: 753-ft. above av. terrain, 727-ft. above ground, 1852-ft. above sea level. Latitude 35° 18' 18" Longitude 97° 05' 28". Transmitter: Hardesty Rd., 2-mi. W of Hwy. 102, Pottawatomie County. Ownership: W. Kermit Baker II, pres.; Robert H. Gibbs, v.p. & Lawrence M. Cibulas, secy.-treas., 33.33% each. Oklahoma City ADI. BPCT-820506KE. Granted: 8-24-82. Starting Date: Unreported.

Oregon

LA GRANDE (Ch. 16)—KMHQ. Grantee: Matlock Communications Inc., Box 328, Eagle, ID 83616. Phone: 208-939-0789. Technical Facilities: Channel No. 16 (482-488 MHz). Authorized power: 4000-kw max. visual, 400-kw max. aural. Antenna: Minus 266-ft. above av. terrain, 261-ft. above ground, 3045-ft. above sea level. Latitude 45° 21' 40" Longitude 118° 03' 52". Transmitter: 2.7-mi. NE of La Grande heading 35.1°T on N side of Booth Lane, W of Mt. Glenn Rd. Ownership: Stephen J. Matlock, pres., 100%. Matlock holds CPs for KSMW, Ch. 34, Spokane, WA; KQJA, Ch. 7, Winnemucca, NV; KOTT, Ch.

Construction Permits—Oregon

6 Vernal, UT; KWHP(TV), Boise, ID; Ch. 20, Idaho Falls, ID & is applicant for several LPTVs. Portland, OR ADI. BPCT-831121KM. Granted: 7-9-84. Starting Date: Unreported.

PORTLAND (Ch. 24)—KTZ-TV. Grantee: Greater Portland Bcstg. Corp., c/o Michael R. Forman, 120 N. Robertson Blvd., Los Angeles, CA 90048. Technical Facilities: Channel No. 24 (530-536 MHz). Authorized power: 5000-kw max. visual, 500-kw max. aural. Antenna: 1785-ft. above av. terrain, 1101-ft. above ground, 2021-ft. above sea level. Latitude 45° 31' 16.8" Longitude 122° 45' 03.9". Transmitter: 160 N.W. Miller Rd., 3.5-mi. W of Portland. Equipment, RCA. Plant, \$2,168,000; yearly operating, \$510,000. Ownership: Alden Television Inc., 100%. ATI ownership: Michael R. Forman, 100%. Forman owns Alden Communications, applicant for Ch. 46, Green Valley, AZ; Ch. 20, Denver, CO; Ch. 48, Galveston, TX, has interest in permittees of KTZZ-TV, Seattle, WA; KRLR(TV) Ch. 21, Las Vegas, NV. Represented (legal): Fly, Shuebruk, Gaguine, Boros, Schulkind & Braun. Represented (engineering): Moffet, Larson & Johnson. Portland ADI. BPCT-5200. Granted: 8-13-82. Starting Date: Unreported.

SALEM (Ch. 32)—KUTF. Grantee: Willamette Valley Bcstg. Co. Ltd., 6220 146th St. SE, Bellevue, WA 98006. Correspondence, A. G. Thiessen, Suite 418, Uptain Bldg., Chattanooga, TN 37411. Technical Facilities: Channel No. 32 (578-584 MHz). Authorized power: 5000-kw max. visual, 500-kw max. aural. Antenna: 842-ft. above av. terrain, 168-ft. above ground, 248-ft. above sea level. Latitude 44° 57' 33" Longitude 122° 30' 29". Transmitter: Sec. 13, R2E, T6S, 25.7-mi. ENE of Salem. Ownership: Steve W. McGee, gen. partner, 16.67%; Gordon Thiessen, ltd. partner, 33.34%; Jerry O'Neill, Bedros P. Daghlian & Charles W. Jordan, ltd. partners, 16.67% each. All except McGee have interest in applicant for new FM in Hilton Head Island, SC. Represented (legal): McCampbell & Young. Represented (engineering): Sterling Communications Inc. Portland ADI. BPCT-821122KE. Granted: 2-6-84. Starting Date: Unreported.

Pennsylvania

ALTOONA (Ch. 47)—WKBS-TV. Grantee: Cornerstone Television Inc., Channel 40, Wall, PA 15148-1499. Mailing Address: 1813 Valley View Blvd., Altoona, PA 16602. Phone: 814-942-3400. Technical Facilities: Channel No. 47 (668-674 MHz). Authorized power: 1524.6-kw max. visual, 152.5-kw max. aural. Antenna: 1015-ft. above av. terrain, 172-ft. above ground, 271-ft. above sea level. Latitude 40° 34' 12" Longitude 78° 26' 26". Transmitter: Lookout Rd., Logan Twp. Ownership: Non-stock, non-profit corp. R. Russell Blixler, pres.; David F. Kelton, exec. v.p.; Oleen Eagle, v.p.-secy.-treas.; Ernie Frederick, dir. CTI is licensee of WPCB-TV, Greensburg-Pittsburgh, PA. Note: Plans operation as satellite of WPCB-TV, Greensburg-Pittsburgh, PA. Represented (legal): Gammon & Grange. Johnstown-Altoona ADI. BPCT-830902KM. Granted: 4-9-84. Starting Date: Unreported.

ERIE (Ch. 66)—WETG. Grantee: Gannon University Bcstg. Inc., c/o Rev. Tom McSweeney, University Square, Erie, PA 16541. Phone: 814-871-7000. Technical Facilities: Channel No. 66 (782-788 MHz). Authorized power: 25-kw max. visual, 2.5-kw max. aural. Antenna: 500-ft. above av. terrain, 350-ft. above ground, 1667-ft. above sea level. Latitude 42° 01' 50" Longitude 80° 02' 53". Transmitter: 1390 Townhall Rd. W., Summit Twp. Satellite Earth Station: Comtech, 5-meter; Microdyne receivers. Ownership: Gannon University Bcstg. Inc. Rev. Thomas J. McSweeney, pres.; John H. Duda, secy.-treas.; Henry A. Krieger, Howard C. Smith, Michael J. Veshecco, Joseph P. Scottino. Gannon U. is licensee of WERG(FM), Erie, Pa. Represented (legal): Haley, Bader & Potts. Erie ADI. BPCT-830429KG; Doc. 83-1371. Granted: 7-20-84. Starting Date: May 2, 1986.

JOHNSTOWN (Ch. 8)—WTHX. Grantee: Laurel Television Inc., c/o Glosser Brothers Inc., Locust & Franklin Sts., Johnstown, PA 15901. Phone: 814-536-6633. Correspondence: W. Louis Coppersmith, 301 Wallace Bldg., Johnstown, PA 15901. Technical Facilities: Channel No. 8 (180-186 MHz). Authorized power: 100-kw visual, 10-kw aural. Antenna: 1127-ft. above av. terrain, 226-ft. above ground, 2886-ft. above sea level. Latitude 40° 22' 14" Longitude 78° 58' 57". Transmitter: Laurel Hill, 2.86-mi. NW of intersection of State Rtes. 56 & 403, near Johnstown. Equipment, RCA. Plant, \$2,199,000; quarterly operating, \$625,000. Ownership: W. Louis Coppersmith, pres.; Herbert Sinberg & Paul Glosser, v.p.s.; William L. Glosser, secy.-treas.; Glosser Brothers Inc., 100%. GBI ownership: Leonard J. Black, chmn., less than 1%; Alvin M. Glosser, pres., 4.34%; Paul L. Glosser, sr. v.p., 5.09%; Sydney Ossip & Herbert Sinberg, sr. v.p.s., less than 1% each; William L. Glosser, secy., 5.06%; Thomas J. Zurilla, treas.; Fred Glosser, asst. secy., 2.94%; Louise S. Roth, 6.62%; Ruth Quitter, 5.01%; remainder publicly held, no one with more than 5%. Fred Glosser owns WGLU(FM), Johnstown, PA. Note: Sale pends. Represented (legal): Cohn & Marks. Represented (engineering): Edward F. Lorentz & Assoc. Johnstown-Altoona ADI. BPCT-811110KH. Granted: 1-19-84. Starting Date: Unreported. Note: Sale pends.

LEBANON (Ch. 55)—WGGF. Grantee: Greater Harrisburg Ch. 59 Inc., One Commerce Place, No. 825, Nashville, TN 37239. Technical Facilities: Channel No. 55 (716-722 MHz). Authorized power: 1197-kw max. visual, 119.7-kw max. aural. Antenna: 1456-ft. above av. terrain, 804-ft. above ground, 2049-ft. above sea level. Latitude 40° 20' 58" Longitude 76° 51' 37". Transmitter: Blue Mtn. near Harrisburg, Pa. Equipment, RCA. Plant, \$2,154,000; quarterly operating, \$134,250. Ownership: William Geissler, pres.-treas., 70%; George Fritzingler, v.p.; Linda J. Thoren, v.p.-secy.; Home Security Financial Corp., 30%. HSFC ownership: George R. Fritzingler, pres.-secy.-treas., 100%. Geissler has interest in Focus Bcstg. Co., see WFBN(TV), Joliet, IL. Fritzingler has interest in KFAC-AM-FM, Los Angeles, CA; MDS pay TV services in Buffalo & Rochester, NY; MDS & LPTV stations. Represented (legal): Fly, Shuebruk, Gaguine, Boros, Schulkind & Braun. Represented (engineering): Moffet, Larson & Johnson. Harrisburg-York-Lancaster-Lebanon ADI. BPCT-800130KI. Granted: 4-20-82. Starting Date: Unreported.

† **PHILADELPHIA (Ch. 35 ETV)**—WYBE. Grantee: Independence Public Media of Philadelphia Inc., 216 N. Edgmont St., Media, PA 19063. Correspondence, Peter Cuozzo,

3905 Spruce St., Philadelphia 19104. Technical Facilities: Channel No. 35 (596-602 MHz). Authorized power: 1122-kw max. visual, 112-kw max. aural. Antenna: 1098-ft. above av. terrain, 1179-ft. above ground, 1421-ft. above sea level. Latitude 40° 02' 21" Longitude 75° 14' 13". Transmitter: 216 Paoli Ave., Philadelphia. Ownership: Non-profit corp. Frank A. Martin, pres.-treas.; Elizabeth P. Luna, v.p.; Peter Cuozzo, v.p.-secy. Represented (legal): Michael Couzens. Represented (engineering): Moffet, Larson & Johnson. BPET-830801KP. Granted: 2-8-84. Starting Date: Unreported.

SCRANTON (Ch. 64)—WSWB-TV. Grantee: Scranton Family Television Ltd., c/o Tracy L. Haynes, 15 Barnesdale Way, Rome, GA 30161. Correspondence, Suite 418, Uptain Bldg., Chattanooga, TN 37411. Technical Facilities: Channel No. 64 (770-776 MHz). Authorized power: 1433.5-kw max. visual, 143.35-kw max. aural. Antenna: 1628-ft. above av. terrain, 845-ft. above ground, 2449-ft. above sea level. Latitude 41° 10' 55" Longitude 75° 52' 17". Transmitter: Penobscot Knob, 2.5-mi. S of Wilkes-Barre, Mountain Top. Ownership: Tracy L. Haynes, gen. partner, 5%; Robert T. Cheatham III, ltd. partner, 95%. Cheatham has interest in applicant for new FM in Wichita Falls, TX. Represented (legal): McCampbell & Young. Represented (engineering): Sterling Communications Inc. Wilkes-Barre-Scranton ADI. BPCT-830310KG. Granted: 5-15-84. Starting Date: Unreported.

STATE COLLEGE (Ch. 29)—WXEK. Grantee: Lion Country Television, c/o Eric K. Albert, 404 Gerald St., State College, PA 16801. Phone: 814-863-1641. Technical Facilities: Channel No. 29 (560-566 MHz). Authorized power: 97.2-kw max. visual, 9.7-kw max. aural. Antenna: 749-ft. above av. terrain, 292-ft. above ground, 2062-ft. above sea level. Latitude 40° 53' 32" Longitude 77° 51' 49". Transmitter: 5-mi. WSW of Bellefonte on Bald Eagle Mtn., Benner Twp. Ownership: Eric K. Albert & John L. Meacham, gen. partners, 50% each. Albert & Meacham own AGM Television Bcstg., LPTV applicant in Bellefonte/State College, PA. BPCT-820714KH. Granted: 11-25-83. Starting Date: Summer 1986.

Rhode Island

BLOCK ISLAND (Ch. 69)—Grantee: Offshore Bcstg., Box 5690, Providence, RI 02903. Phone: 617-564-5473. Technical Facilities: Channel No. 69 (800-806 MHz). Authorized power: 5000-kw max. visual, 500-kw max. aural. Antenna: 1450-ft. above av. terrain, 1375-ft. above ground, 1619-ft. above sea level. Latitude 41° 28' 42" Longitude 71° 39' 08". Transmitter: 3.7-mi. SE of Hope Valley. Ownership: Lisa Marie Gomes, Raymond Albert Yorke, gen. partners. Yorke has interest in application for FM station in Bonita Springs, FL. Represented (legal): Cohn & Marks. Represented (engineering): William P. Turney. Providence, RI-New Bedford, MA ADI. BPCT-840629KP; Doc. 84-1234; FCC 85D-36. Granted: 5-22-85. Starting Date: 1986.

South Carolina

GREENWOOD (Ch. 48)—WGCG-TV. Grantee: Metro Communications South Inc., 303 Adair St., Clinton, SC 29325. Technical Facilities: Channel No. 48 (674-680 MHz). Authorized power: 2761-kw visual, 276.1-kw aural. Antenna: 1616-ft. above av. terrain, 1573-ft. above ground, 2113-ft. above sea level. Latitude 34° 00' 43" Longitude 82° 02' 48". Transmitter: 1.3-mi. S of Kirksey near U.S. Hwy. 25. Equipment, CCA. Plant, \$896,260; quarterly operating, \$188,138. Ownership: Pete J. Stathakis, pres., 4.5%; Ronald M. Moore, v.p.-gen. mgr., 9%; Irvin G. Wooten, 9%; James J. Stathakis, 4.5%; remainder undistributed. Moore owns Moore Broadcast Industries, broadcast Represented (engineering): Edward Graham Jr. (Bishop, GA). Greenville-Spartanburg-Asheville, NC ADI. BPCT-820217KE. Granted: 7-6-82. Starting Date: Unreported.

South Dakota

SIOUX FALLS (Ch. 17)—KTTW. Grantee: Family Bcstg. Co. Inc., 105 W. Jefferson, Fairfield, IA 52556. Phone: 515-472-9774. Technical Facilities: Channel No. 17 (488-494 MHz). Authorized power: 1836-kw max. visual, 183.6-kw max. aural. Antenna: 791-ft. above av. terrain, 630-ft. above ground, 2430-ft. above sea level. Latitude 43° 43' 46" Longitude 97° 05' 10". Transmitter: 5.7-mi. N of Humboldt, W of Hwy. 19. Ownership: Jerry D. Montgomery, pres., Donna L. Montgomery, secy., 49% each; Betty Harris, v.p., Karla Schmidt, 1% each. FBCL has interest in applications for Ch. 17 Grand Island, NE, Ch. 14 Pittsburg, KS & FM stations in Carlsbad, NM & San Angelo, TX. Technical consultant, Gary M. McGlothlen. Sioux Falls-Mitchell ADI. BPCT-840601KG. Granted: 11-29-84. Starting Date: Unreported.

Tennessee

CLEVELAND (Ch. 53)—WFLI-TV. Grantee: WFLI Inc., 621 O'Grady Dr., Chattanooga, TN 37419. Phone: 615-821-3555. Technical Facilities: Channel No. 53 (704-710 MHz). Authorized power: 2500-kw max. visual, 250-kw max. aural. Antenna: 1992-ft. above av. terrain, 623-ft. above ground, 3433-ft. above sea level. Latitude 34° 46' 20" Longitude 84° 41' 04". Transmitter: 7.4-mi. SSE of Crandall along U.S. 76. Ownership: William E. Bennis Jr., pres., 35%; Ying Hua Bennis, v.p., 21.7%; William E. Bennis III, v.p.; Michael J. Bennis, secy., 17.7%; Robert A. Bennis, treas., 20.7%; Patricia Bennis Komorowski, 4.9%. WFLI Inc. is licensee of WFLI(AM), Lookout Mountain, TN & owns W.S.I.M. Inc., licensee of WJTT(AM), Red Bank, TN. W. E. Bennis Jr., M. J. & R. A. Bennis have interest in Bennis Communications Inc., licensee of WHYW-FM, Braddock, PA. R. A. & M. J. Bennis have interest in Love Bcstg., licensee of WMYK(FM) Elizabeth City, NC. R. A., M. J. Bennis & Komorowski have interest in James River Bcstg., licensee of WZAM(AM), Norfolk, VA. Represented (legal): Mullin, Rhyne, Emmons & Topel. Represented

(engineering): Peter V. Gureckis & Assoc. Chattanooga ADI. BPCT-840530KM. Granted: 3-7-85. Starting Date: Unreported.

CROSSVILLE (Ch. 20)—WINT-TV. Grantee: WINT-TV Inc., Box 608, Crossville 38555. Phone: 615-484-2020. Technical Facilities: Channel No. 20 (506-512 MHz). Authorized power: 2820-kw max. & 2340-kw horizontal visual, 447-kw aural. Antenna: 2772-ft. above av. terrain, 1103-ft. above ground, 4403-ft. above sea level. Latitude 36° 06' 34" Longitude 84° 20' 13". Transmitter: Buffalo Mtn., 2.2-mi. NE of Windrock. Ownership: John Cunningham, 100%. Cunningham previously held interest in WINT-TV, sold 90% to Larry D. Hudson, reacquired in 1985. Note: Began operation on Ch. 55 10-3-76; left air 1983. Plans to resume operation on Ch. 20, 1985.

GREENEVILLE (Ch. 39)—WETO. Grantee: Medium Rare Inc., c/o Bob Lochte, Box 692, Pulaski, TN 38478. Phone: 615-363-7237. Technical Facilities: Channel No. 39 (620-626 MHz). Authorized power: 3000-kw max. visual, 300-kw max. aural. Antenna: 2628-ft. above av. terrain, 141-ft. above ground, 4981-ft. above sea level. Latitude 36° 01' 24" Longitude 82° 42' 56". Transmitter: Camp Creek Bald, Bald Mtn. Ownership: Jay D. Austin, pres., 50%; Kate B. Lochte, v.p.-secy. & Robert H. Lochte, treas., 50% jointly. Bristol-Kingsport-Johnson City ADI. BPCT-821020KE. Granted: 5-24-83. Starting Date: Unreported.

LEBANON (Ch. 66)—WJFB. Grantee: Joe F. Bryant, 200 E. Spring St., Lebanon 38087. Phone: 615-244-5142. Technical Facilities: Channel No. 66 (782-788 MHz). Authorized power: 100-kw max. visual, 10-kw max. aural. Antenna: 950-ft. above av. terrain, 412-ft. above ground, 1739-ft. above sea level. Latitude 36° 04' 26" Longitude 86° 09' 42". Transmitter: 1.5-mi. S of Hwy. 70, 1-mi. N of Smith Hollow Rd., Lebanon. Ownership: Joe F. Bryant, 100%. Applicant owns Bryant Radio Co., permittee of WMJT(AM), Mount Juliet, TN. Represented (engineering): James H. Hayes. Nashville ADI. BPCT-840227KH. Granted: 5-16-84. Starting Date: Unreported.

Texas

ABILENE (Ch. 15)—KSUZ-TV. Grantee: Tower Bcstg. Corp., c/o Helen Oman, Box 49757, Los Angeles, CA 90049. Phone: 213-476-9555. Technical Facilities: Channel No. 15 (476-482 MHz). Authorized power: 2858-kw max. visual, 285.8 kw max. aural. Antenna: 1417-ft. above av. terrain, 1038-ft. above ground, 3503-ft. above sea level. Latitude 32° 24' 32" Longitude 100° 06' 43". Transmitter: 7.2-mi. SW of Merkel. Ownership: Helen Oman, 100%. Represented (legal): Friedman, Leeds & Shorestein. Represented (engineering): Moffet, Larson & Johnson. Abilene-Sweetwater ADI. BPCT-820909KF. Granted: 7-5-83. Starting Date: Unreported.

ALVIN (Ch. 67)—KTHT. Grantee: Four Star Bcstg. Inc., 4432 Rawley St., Houston, TX 77020. Technical Facilities: Channel No. 67 (788-794 MHz). Authorized power: 5000-kw max. visual, 500-kw max. aural. Antenna: 1783-ft. above av. terrain, 1769-ft. above ground, 1848-ft. above sea level. Latitude 29° 34' 06" Longitude 95° 29' 57". Transmitter: 18.5-mi. NW of Alvin. Equipment, RCA. Ownership: Four Star Bcstg. Co., 60%; Warburg, Pincus Capital Partners, 39.1%; John B. Babcock, 0.9%. FSB ownership: Harold V. Dutton III, gen. partner, 18.4%; Donald J. Moore, ltd. partner, 78.4%; Thomas A. Hart Sr., ltd. partner, 3.2%. WPCP ownership: Warburg, Pincus & Co., gen. partner; E. M. Warburg, Pincus & Co. Inc. & 66 others, ltd. partners. WPCP has interest in SFN Cos., see Group Ownership of TV Stations. Moore has interest in Tampa Bay Bcst. Ltd., Ch. 50 applicant, Tampa, FL; Mandeville Communications Co., Ch. 49 applicant, New Orleans, LA; applicants for KHJ-AM & KRTH-FM, Los Angeles, CA; WGMS-AM-FM, Washington, DC. Dutton has interest in applicant for new AM in Houston, TX, which he will divest upon grant of this application. Represented (legal): Collier, Shannon, Rill & Scott. Represented (engineering): Cohen & Dippell. Houston ADI. BPCT-821008KN. Granted: 11-17-83. Starting Date: Unreported.

↑ BEAUMONT (Ch. 34 ETV)—KITU. Grantee: Community Television of Texas Inc., Box C-11951, Santa Cruz, CA 92711. Phone: 714-731-7571. Technical Facilities: Channel No. 34 (590-596 MHz). Authorized power: 61.79-kw max. visual, 6.18-kw max. aural. Antenna: 370-ft. above av. terrain, 385-ft. above ground, 500-ft. above sea level. Latitude 30° 06' 40" Longitude 94° 03' 10". Transmitter: N of U.S. 10, Beaumont. Plant, \$180,000; quarterly operating, \$36,000. Ownership: Non-profit corp. Paul F. Crouch, pres.-dir.; Norman J. Juggert, secy.-dir. Crouch & Juggert have interest in Trinity Bcstg. Network, see Group Ownership of TV Stations. BPET-821221KF. Granted: 10-3-84. Starting Date: Unreported.

DALLAS (Ch. 58)—KDTX-TV. Grantee: Metroplex Bcstg. Co. Inc., 717 N. Harwood St., Suite 800, Dallas, TX 75201. Technical Facilities: Channel No. 58 (734-740 MHz). Authorized power: 3090-kw max. visual, 309-kw max. aural. Antenna: 1720-ft. above av. terrain, 1520-ft. above ground, 2340-ft. above sea level. Latitude 32° 35' 22" Longitude 96° 58' 10". Transmitter: Beltline Rd., 0.8-mi. W of Cedar Hill. Ownership: Adam Clayton Powell III, 51%; Barbara Harrison, 49%. Represented (legal): Buenle & Hill. Represented (engineering): du Trell-Rackley. Dallas-Fort Worth ADI. BPCT-831017KJ. Granted: 10-24-84. Starting Date: Unreported.

DENISON (Ch. 20)—KLDS-TV. Grantee: East Texas Television Network Inc., 10303 Northwest Freeway, Suite 430, Houston, TX 77092. Phone: 713-682-1174. Technical Facilities: Channel No. 20 (506-512 MHz). Authorized power: 5000-kw max. & 1668-kw horizontal visual, 500-kw max. & 166.8-kw horizontal aural. Antenna: 1089-ft. above av. terrain, 1049-ft. above ground, 1764-ft. above sea level. Latitude 33° 44' 52" Longitude 96° 30' 06". Transmitter: Ambrose Rd. & Farm Rte. 1753, Denison. Equipment, Harris. Plant, \$1,895,200; quarterly operating, \$274,126. Ownership: See KLMG-TV, Longview, TX. Dallas-Fort Worth ADI. BPCT-800630KE. Granted: 6-16-81. Starting Date: Unreported. Note: Plans operation as satellite of KLMG-TV, Longview, TX.

FARWELL (Ch. 18)—KIJN-TV. Grantee: The Best Bcstg. Co. Inc., c/o Gil Patschke, Box 458, 205 9th St., Farwell, TX 79325. Phone: 806-481-3318. Technical Facilities: Channel No. 18 (494-500 MHz). Authorized power: 933.78-kw max. & 874.58-kw horizontal visual, 93.38-kw max. & 87.46-kw horizontal aural. Antenna: 438-ft. above av. terrain, 465-ft. above ground, 4549-ft. above sea level. Latitude 34° 32' 26" Longitude 102° 47' 56". Transmitter: 5.5-mi. ENE of Bovina, 1.1-mi. N of Hwy. 86, Bovina. Ownership: Gil W. Patschke, pres., 100%; Jean M. Patschke, secy.-treas. TBCC is licensee of KIJN-AM-FM, Farwell, TX. Represented (legal): Gammon & Grange. Represented (engineering): Independent Broadcast Consultants Inc. (Trumansburg, NY). Amarillo ADI. BPCT-821228KF. Granted: 11-23-83. Starting Date: Unreported.

FORT STOCKTON (Ch. 5)—KVMX-TV. Grantee: M & M Telecasting, 5305 Benbridge, Fort Worth, TX 76107. Phone: 817-731-2802. Correspondence, Donald Pierson, 307 S. Hillcrest, Eastland, TX 76448. Technical Facilities: Channel No. 5 (76-82 MHz). Authorized power: 100-kw max. visual, 10-kw max. aural. Antenna: 441-ft. above av. terrain, 299-ft. above ground, 3299-ft. above sea level. Latitude 30° 58' 15" Longitude 102° 51' 59". Transmitter: Tower located 5.8-mi. NE of Fort Stockton city center heading 10°T. Ownership: Donald Pierson & Mack Recker, 50% each. Principals have interest in several LPTV applicants. Odessa-Midland ADI. BPCT-830606KG. Granted: 2-15-84. Starting Date: Unreported.

↑ FORT WORTH (Ch. 31 ETV)—KETE. Grantee: Educational Television of the Southwest Inc., 6350 West Freeway, Fort Worth, TX 76150. Technical Facilities: Channel No. 31 (572-578 MHz). Authorized power: 582-kw max. visual, 58.2-kw max. aural. Antenna: 1055-ft. above av. terrain, 1074-ft. above ground, 1679-ft. above sea level. Latitude 32° 45' 42" Longitude 97° 14' 40". Transmitter: Bridge St., 2-mi. W of I-820, Fort Worth. Equipment, RCA. Plant, \$1,019,033; quarterly operating, \$221,125. Ownership: Non-profit corp. Herbert H. Reynolds, pres.; Russell H. Dilday Jr., v.p.; Jimmy R. Allen, secy.-treas.; Janice Brake, asst. secy.-treas. Represented (legal): Gammon & Grange. Represented (engineering): John F. X. Browne & Assoc. Inc. BPET-820524KF. Granted: 11-13-84. Starting Date: Unreported.

GALVESTON (Ch. 48)—Grantee: Bluebonnet Bcstg. Co., c/o Raymond G. Schindler, 3901 Westheimer Rd., Suite 190, Houston, TX 77027. Technical Facilities: Channel No. 48 (674-680 MHz). Authorized power: 1618-kw max. & 1062-kw horizontal visual, 323-kw max. & 212-kw horizontal aural. Antenna: 1161-ft. above av. terrain, 1199-ft. above ground, 1235-ft. above sea level. Latitude 29° 27' 57" Longitude 95° 13' 23". Transmitter: Alvin-Friendswood Rd., 3-mi. NNE of Alvin. Equipment, RCA. Plant, \$1,602,798; yearly operating, \$703,120. Ownership: Raymond G. Schindler, pres., 80%; Frank W. Head, v.p., 10%; Jo Edgell Blaskowsky, secy.-treas., 4%; Jewell Banks & Paul Quintero, 2% each; Pedro Enriquez & Richard Marcantini, 1% each. Principals have interest in KIDY(TV), San Angelo, TX. Represented (legal): Schnader, Harrison, Segal & Lewis. Represented (engineering): Raymond E. Rohrer. Houston ADI. BPCT-780907KF. Granted: 3-1-85. Starting Date: Unreported.

GARLAND (Ch. 23)—KIAB-TV. Grantee: I AM Bcstg. Co., 3710 Marquis Dr., Garland 75042. Technical Facilities: Channel No. 23 (524-530 MHz). Authorized power: 5000-kw max. visual, 1000-kw max. aural. Antenna: 1142-ft. above av. terrain, 603-ft. above ground, 1215-ft. above sea level. Latitude 32° 54' 04" Longitude 96° 41' 14". Transmitter: 3710 Marquis Dr., Garland. Equipment, RCA. Plant, \$154,061; quarterly operating, \$48,558. Ownership: Elizabeth R. Vaughan, MD, pres., 100%; Geri S. Morgan, exec. v.p.-treas.; Melinda S. Fleming, exec. secy. Represented (legal): Gammon & Grange. Represented (engineering): Business Communications Inc. Dallas-Fort Worth ADI. Granted: 8-19-83. Starting Date: Unreported.

#↑ HARLINGEN (Ch. 60 ETV)—KMBH. Grantee: RGV Educational Bcstg., 320 E. Van Buren, Harlingen, TX 78550. Technical Facilities: Channel No. 60 (746-752 MHz). Authorized power: 2257.93-kw max. visual, 225.79-kw max. aural. Antenna: 1221-ft. above av. terrain, 1244-ft. above ground, 1774-ft. above sea level. Latitude 26° 07' 14" Longitude 97° 49' 18". Transmitter: Hwy. 506, 2-mi. S of La Feria. Ownership: Non-profit corp. Leo Ferreira, chmn.; Gus Barrera, pres.; Ray Coccozza, v.p.; Dora Lee Rodriguez, secy.; Angela Villareal, treas. Note: Left air 8-83. BPCT-5121.

↑ HOUSTON (Ch. 14 ETV)—KHBU-TV. Grantee: Educational Television of Houston Inc., 7502 Fondren Rd., Houston, TX 77074-3298. Phone: 713-995-3473. Technical Facilities: Channel No. 14 (470-476 MHz). Authorized power: 4500-kw max. visual, 450-kw max. aural. Antenna: 1336-ft. above av. terrain, 1469-ft. above ground, 1389-ft. above sea level. Latitude 29° 33' 25" Longitude 95° 30' 04". Transmitter: 3101 Seniors Rd., Dewalt. Equipment, RCA. Plant, \$3,660,000; quarterly operating, \$391,500. Ownership: Non-profit corp. Officers: Rex Baker Jr., pres.; A. Fred Frey, exec. v.p. & gen. mgr.; Gilbert Turner & Dr. H. Edwin Young, v.p.s.; Milton C. Cross, secy.-treas. Represented (legal): May, Dunne & Gay. Represented (engineering): John F. X. Browne & Assoc. Inc. BPET-820305KF. Granted: 9-8-83. Starting Date: 1986.

JACKSONVILLE (Ch. 56)—KTRG. Grantee: TRG Bcstg. Systems Inc., Box 8220, Jacksonville, TX 75766. Phone: 214-536-7400. Technical Facilities: Channel No. 56 (722-728 MHz). Authorized power: 3760-kw max. visual, 376-kw max. aural. Antenna: 1370-ft. above av. terrain, 1087-ft. above ground, 1743-ft. above sea level. Latitude 31° 46' 29" Longitude 95° 16' 41". Transmitter: 2.37-mi. SE of Maydelle. Ownership: Robert Gilchrist, pres., 100%. Gilchrist has interest in applicants for Ch. 55 Conroe & Ch. 16 Lubbock, TX; several Texas cable systems. Tyler ADI. BPCT-831110KI. Granted: 7-9-84. Starting Date: Jan. 1, 1986.

KERRVILLE (Ch. 35)—KRRT. Grantee: Republic Communications Corp., 5113 Chowan Ave., Alexandria, VA 22312. Studio: 401 W. Commerce St., Suite 320, San Antonio, TX 78207. Phone: 512-226-9775. Technical Facilities: Channel No. 35 (596-602 MHz). Authorized power: 5000-kw max. visual, 500-kw max. aural. Antenna: 1763-ft. above av. terrain, 1520-ft. above ground, 3016-ft. above sea level. Latitude 29° 36' 37" Longitude 98° 53' 35". Transmitter: 2.3-mi. ENE of intersection of Hwys. 1283 & 37, Lake Hills.

Construction Permits—Texas

Equipment, RCA. Ownership: Raul R. Tapia, 30%; Richard J. Bela & Roland Castenada, 24.5% each; Lawrence Behr, 21%. Tapia & Behr have interest in applicant for Ch. 51, Tolleason, AZ & Ch. 29, Decatur, TX; WOHJ(TV), Ch. 22 permittee in Key West, FL; WGH(AM) & WRQR(FM), Farmville, NC & in applicant for LPTVs. Behr has interest in Lawrence Behr Assoc. Inc., broadcast consulting firm. Represented (sales): Seltel Inc. Represented (legal): Kenkel & Barnard. Represented (engineering): Lawrence Behr Assoc. Inc. Personnel: Rick Lowe, station mgr. San Antonio ADI. BPCT-820416KE. Granted: 6-4-84. Starting Date: Nov. 1985.

MARSHALL (Ch. 35)—KMLT-TV. Grantee: Holt-Robinson of Texas Inc., Box 2078, Hattiesburg, MS 39401. Phone: 601-545-1230. Technical Facilities: Channel No. 35 (596-602 MHz). Authorized power: 759-kw max. & 628-kw horizontal visual, 75.9-kw max. & 62.8-kw horizontal aural. Antenna: 460-ft. above av. terrain, 498-ft. above ground, 803-ft. above sea level. Latitude 32° 35' 37" Longitude 94° 49' 16". Transmitter: State Hwy. 300, 1.9-mi. E of East Mtn. Equipment, CCA. Plant, \$292,725; quarterly operating, \$113,300. Ownership: Robert N. Robinson, chmn.; Carl S. Lightsey, pres.; Eugene T. Tibbett Jr., v.p.; Charles W. Holt, secy.-treas.; Holt-Robinson Communications Corp., 100%. HRCC ownership: Charles W. Holt, chmn.-secy., 70%; Robert N. Robinson, pres., 20%; Connie I. Holt, v.p., 10%; Carl S. Lightsey, treas. The Holts & Robinson own Hub City Bcstg. Co. Inc., licensee of WHSY-AM-FM, Hattiesburg, MS. HRCC owns WHHY-AM-FM, Montgomery, AL. C. W. Holt owns Broadcast Service Inc., licensee of WHNY, McComb, MS. HRCC also owns permittee of WTUJ(AM), Ridgeland, MS. Represented (legal): Gardner, Carton & Douglas. Represented (engineering): Jules Cohen & Assoc. Shreveport-Texarkana ADI. BPCT-810708KG. Granted: 12-3-81. Starting Date: Unreported.

McALLEN (Ch. 48)—Grantee: Vista Network Inc., 603 Ave. of the Americas, New York, NY 10011. Phone: 212-929-0698. Technical Facilities: Channel No. 48 (674-680 MHz). Authorized power: 5000-kw max. visual, 500-kw max. aural. Antenna: 1048-ft. above av. terrain, 1027-ft. above ground, 1107-ft. above sea level. Latitude 26° 19' 33" Longitude 97° 57' 30". Transmitter: 2.35-mi. N of Edcouch. Equipment: Philips. Ownership: L. C. Diaz Carlo, 100%. Represented (legal): Sanford, Adams, McCullough & Beard. Represented (engineering): Peter V. Gureckis & Assoc. McAllen-Brownsville ADI. BPCT-820315KI. Granted: 9-7-83. Starting Date: Jan. 1986.

MIDLAND (Ch. 18)—Grantee: West Texas Communications, a Partnership, 4619 Dietrich, No. 22-D, San Antonio, TX 78219. Correspondence, A. G. Thlessen, Suite 418, Uptain Bldg., Chattanooga, TN 37411. Technical Facilities: Channel No. 18 (494-500 MHz). Authorized power: 1500-kw max. visual, 150-kw max. aural. Antenna: 642-ft. above av. terrain, 714-ft. above ground, 3368-ft. above sea level. Latitude 31° 52' 55" Longitude 101° 57' 05". Transmitter: 0.75-mi. W of Willis Ranch, Midland. Ownership: Rodger Weems, gen. partner, 75%; Rolando A. Romero, gen. partner, 25%. Weems has interest in Hobbs Family TV, a Partnership, permittee of KHFT, Ch. 29, Hobbs, NM. Represented (legal): McCampbell & Young. Represented (engineering): Sterling Communications Inc. Odessa-Midland ADI. BPCT-821201KR; Doc. 84-543. Granted: 5-14-85. Starting Date: Unreported.

NACOGDOCHES (Ch. 19)—KLNK. Grantee: East Texas Television Network Inc., 10303 Northwest Freeway, Suite 430, Houston, TX 77092. Phone: 713-682-1174. Technical Facilities: Channel No. 19 (500-506 MHz). Authorized power: 2500-kw max. visual, 250-kw max. aural. Antenna: 1501-ft. above av. terrain, 1342-ft. above ground, 1902-ft. above sea level. Latitude 31° 54' 08" Longitude 94° 52' 53". Transmitter: Anadarko, Tex. Equipment, RCA. Plant, \$2,734,203; quarterly operating, \$300,000. Ownership: See KLMG-TV, Longview, TX. Shreveport-Texarkana ADI. BPCT-800229KH. Granted: 1-6-81. Starting Date: Unreported.

ODESSA (Ch. 24)—KPEJ. Grantee: Greater Texas TV Inc., 2020 Northloop W, Suite 111, Houston, TX 77018. Technical Facilities: Channel No. 24 (530-536 MHz). Authorized power: 4000-kw max. visual, 400-kw max. aural. Antenna: 700-ft. above av. terrain, 714-ft. above ground, 3420-ft. above sea level. Latitude 31° 52' 55" Longitude 101° 57' 05". Transmitter: 10.8-mi. at 136.6°T from Midland. Ownership: Billy B. Goldberg, pres., 46.9%; Lester Kamin, v.p., 37.5%; Hazel Y. Arnold, secy.-treas., 12.5%; Diane Levy, 3.1%. Goldberg, Kamin & Levy have interest in KVEO(TV), Brownsville, TX. Goldberg has interest in applicant for Ch. 54, Austin, TX. Levy has interest in KTXF(FM), Brownsville, TX. Odessa-Midland ADI. BPCT-820909KU. Granted: 6-30-83. Starting Date: Unreported.

ODESSA (Ch. 30)—Grantee: Local Majority Television, c/o Millard V. Oakley, Box 520, Livingston, TN 38570. Phone: 615-823-5633. Technical Facilities: Channel No. 30 (566-572 MHz). Authorized power: 1949.8-kw max. visual, 19.498-kw max. aural. Antenna: 119-ft. above av. terrain, 180-ft. above ground, 3055-ft. above sea level. Latitude 31° 49' 00" Longitude 102° 21' 00". Transmitter: 2.32-mi SE of center of city heading 154.56°T. Ownership: Millard V. Oakley, 100%. LMT is permittee of WASV-TV, Ch. 62, Asheville, NC. Oakley is licensee of W07BM, LPTV station in Cookeville, TN; has interest in WCSV(AM), Crossville, WREA(AM), Dayton, WLIV-AM-FM, Livingston & WNPC(AM), Newport, TN & in applicant for new FM In Killean, TX. Odessa-Midland ADI. BPCT-830201KG. Granted: 3-28-85. Starting Date: Unreported.

† **ODESSA (Ch. 36 ETV)**—KOCV-TV. Grantee: Odessa Junior College District, 201 W. University, Odessa, TX 79762. Phone: 915-335-6593. Technical Facilities: Channel No. 36 (602-608 MHz). Authorized power: 515-kw max. visual, 51.5-kw max. aural. Antenna: 487-ft. above av. terrain, 530-ft. above ground, 3421-ft. above sea level. Latitude 32° 05' 13" Longitude 102° 17' 12". Transmitter: Hwy. 1788, 17.2-mi. NNE of Odessa. Ownership: Public educational institution. Permittee is licensee of KOCV(FM) Odessa, TX. Represented (legal): Richard Buck. Represented (engineering): Dale C. Gorsuch. BPET-840215LB. Granted: 11-29-84. Starting Date: Unreported.

PARIS (Ch. 42)—KLPH-TV. Grantee: East Texas Television Network Inc., 10303 Northwest Freeway, Suite 430, Houston, TX 77092. Phone: 713-682-1174. Technical Facilities: Channel No. 42 (638-644 MHz). Authorized power: 1545-kw max. visual, 154.5-kw max.

aural. Antenna: 557-ft. above av. terrain, 551-ft. above ground, 1076-ft. above sea level. Latitude 33° 34' 31" Longitude 95° 33' 43". Transmitter: 4.7-mi. S of Paris. Equipment, RCA. Plant, \$1,517,000; quarterly operating, \$200,054. Ownership: See KLMG-TV, Longview, TX. Represented (legal): Akin, Gump, Strauss, Hauer & Feld. Represented (engineering): Moffet, Larson & Johnson. Dallas-Fort Worth ADI. BPCT-810428KE. Granted: 2-25-82. Starting Date: Jan. 1986.

† **SAN ANTONIO (Ch. 23 ETV)**—Grantee: Hispanic Community Educational TV Inc., c/o Delfino F. Sanchez, 7823 Mary Carolyn, San Antonio, TX 78240. Phone: 512-680-1677. Technical Facilities: Channel No. 23 (524-530 MHz). Authorized power: 1312-kw max. visual, 132-kw max. aural. Antenna: 1371-ft. above av. terrain, 1406-ft. above ground, 1893-ft. above sea level. Latitude 29° 15' 49" Longitude 98° 14' 07". Transmitter: E of Elmendorf. Ownership: Non-profit corp. Delfino Sanchez, pres.; Rebecca Martinez, v.p.-secy.-treas. D. Sanchez owns 20% of LPTVs in Brownwood, TX & Bayamon, PR. Represented (legal): Gammon & Grange. BPET-830907KG. Granted: 4-2-85. Starting Date: Unreported. Note: To share channel with San Antonio Educational Television Inc.

† **SAN ANTONIO (Ch. 23 ETV)**—Grantee: San Antonio Educational Television Inc., 8019 S. Pan Am Expressway, San Antonio, TX 78224. Phone: 512-924-4338. 2037-kw max. visual, 203.7-kw max. aural. Antenna: 1373-ft. above av. terrain, 1514-ft. above ground, 1898-ft. above sea level. Latitude 29° 16' 29" Longitude 98° 15' 52". Transmitter: 4.3-mi. ENE of Elmendorf on Old Elmendorf-Lavernia Rd. Ownership: Non-profit, non-stock corp. Daniel J. Rivero, chmn.-pres.; Jack Byrom, vice chmn.-v.p.; David Garrett, secy. Represented (legal): May, Dunne & Gay. Represented (engineering): John F. X. Browne & Assoc. Inc. BPET-830907KE. Granted: 4-2-85. Starting Date: Unreported. Note: To share channel with Hispanic Community Educational TV Inc.

SAN ANTONIO (Ch. 29)—KABB. Grantee: Alamo Bcstg. Corp., c/o Herbert G. Davis, 9901 I-10 West, Suite 600, San Antonio, TX 78230. Phone: 512-696-6262. Technical Facilities: Channel No. 29 (560-566 MHz). Authorized power: 3013-kw max. & 1774-kw (RMS) horizontal visual, 303-kw max. & 178-kw (RMS) horizontal aural. Antenna: 1450-ft. above av. terrain, 1529-ft. above ground, 2049-ft. above sea level. Latitude 29° 17' 27" Longitude 98° 16' 01". Transmitter: 4.7-mi. ENE of Elmendorf. Equipment, RCA. Plant, \$2,906,860; yearly operating, \$798,546. Ownership: Herbert G. Davis, pres., 16.32%; Paris R. Schindler, v.p., 49.99%; R. G. Schindler, v.p.-secy.-treas., 9.78%; Sherry L. Schindler & Timothy R. Brown, 8.69% each; Florentino Duran, Seth Newberger & Kaye Lyn Newberger, all with less than 5%. For other broadcast interests, see KIDY(TV), San Angelo, TX. Represented (legal): Kirkland & Ellis. Represented (engineering): Raymond E. Rohrer. San Antonio ADI. BPCT-5244. Granted: 2-4-83. Starting Date: Unreported.

TEXARKANA (Ch. 17)—KJJW. Grantee: Powell Bcstg. Co., c/o Harry C. Powell Jr., 100 Dania Circle, Lehigh Acres, FL 33936. Phone: 813-369-5848. Technical Facilities: Channel No. 17 (488-494 MHz). Authorized power: 665.27-kw max. visual, 66.52-kw max. aural. Antenna: 277-ft. above av. terrain, 299-ft. above ground, 604-ft. above sea level. Latitude 33° 31' 55" Longitude 94° 07' 18". Transmitter: 1-mi. NE of Wamba on Wamba Ridge Farm. Ownership: Harry C. Powell Jr., 100%. PBC is permittee of KELL(TV), Dubuque, IA; applicant for several LPTV stations. Shreveport-Texarkana ADI. BPCT-821124KH. Granted: 3-22-84. Starting Date: Unreported.

TYLER (Ch. 60)—KTET. Grantee: Vestcom Bcstg., 320 N. Glenwood, Tyler, TX 75702. Phone: 214-592-7673. Technical Facilities: Channel No. 60 (746-752 MHz). Authorized power: 1641-kw max. visual, 164.1-kw max. aural. Antenna: 779-ft. above av. terrain, 722-ft. above ground, 1142-ft. above sea level. Latitude 32° 29' 05" Longitude 95° 01' 44". Transmitter: On S side of Old Tyler Hwy., 0.5-mi. SW of Friendship. Multichannel TV Sound: Stereo & separate audio program. News Service: AP. Ownership: Robert L. Bailes, 47%; George Rudy, 24%; Betty Bower, 24%. Represented (legal): Paul, Hastings, Janofsky & Walker. Represented (engineering): Kessler & Gehman Assoc. Inc. Personnel: L. William Heyman Jr., exec. v.p. & gen. mgr.; Jannell Ogletree, station & national sales mgr. Tyler ADI. BPCT-840629KQ; Doc. 84-919. Granted: 5-14-85. Starting Date: March 1, 1986.

WACO (Ch. 44)—KWKT. Grantee: Focus Bcstg. of Waco Inc., One Commerce Place, Suite 825, Nashville, TN 37239. Technical Facilities: Channel No. 44 (650-656 MHz). Authorized power: 5000-kw visual, 500-kw aural. Antenna: 1717-ft. above av. terrain, 1789-ft. above ground, 2532-ft. above sea level. Latitude 31° 19' 04" Longitude 97° 19' 59". Transmitter: Approx. 1.2-mi. NE of Moody. Equipment, Townsend. Plant, \$4,005,309; quarterly operating, \$216,835. Ownership: Jacqueline B. Franko & Latin American Bcstg. Co., 42.5% each; Waco Community Media Inc., 15%. LABC ownership: Marcos Rodriguez, pres., 58.31%; Manuel Avila, v.p., 9.08%; Carlye Yarbrough, secy.-treas., 9.24%; Aida Morossini, 6.6%; Joaquin J. Rodriguez & MESBIC Financial Corp., 5.5% each; Juan Hernandez, 3.02%; Manuel Jara, 2.75%. M. & J. Rodriguez, Avila, Yarbrough & Morossini have interest in KESS(FM), Fort Worth & Spanish Bcstg. Corp., licensee of KLAT(AM), Houston, TX. M. Rodriguez is applicant for new AM in Carrollton, TX. WCMI ownership: Beverly Kinman, pres., 25%; David R. Vaughan, exec. v.p., 50%; Kirby L. Kinman, secy.; Harold S. Nlebanck, treas., 25%. Vaughan has interest in WXGZ-TV, Appleton, WI; KJTL(TV), Wichita Falls, TX; Pueblo Family TV, applicant for Ch. 32, Pueblo, CO; Media Central Inc., see Group Ownership of TV Stations. Represented (legal): Reddy, Begley & Martin. Represented (engineering): D. L. Markley & Assoc. Inc. Waco-Temple ADI. BPCT-820127KE. Granted: 7-27-83. Starting Date: Unreported.

Utah

CEDAR CITY (Ch. 4)—KCCZ. Grantee: Michael Glenn Golden, One Chalet Dr., Box 188, Brian Head, UT 84179. Phone: 801-677-2025. Technical Facilities: Channel No. 4 (66-72 MHz). Authorized power: 64.6-kw max. visual, 6.5-kw max. aural. Antenna: 2569-ft. above av. terrain, 97-ft. above ground, 10,232-ft. above sea level. Latitude 37° 33' 30" Longitude 113° 03' 18". Transmitter: Three Knolls, 8-mi. S of Cedar City. Ownership:

Michael Glenn Golden, 100%. Represented (legal): Arter & Hadden. Represented (engineering): D. C. Williams & Assoc. Inc. Salt Lake City ADI. BPCT-831110KJ. Granted: 5-7-84. Starting Date: Unreported.

LOGAN (Ch. 12) —KIIU-TV. Grantee: John R. Powley, 1536 Logan Ave., Altoona, PA 16602. Phone: 814-944-8571. Technical Facilities: Channel No. 12 (204-210 MHz). Authorized power: 316-kw max. visual, 31.6-kw max. aural. Antenna: 1993-ft. above av. terrain, 236-ft. above ground, 7341-ft. above sea level. Latitude 41° 33' 07" Longitude 111° 56' 08". Transmitter: Mt. Pisgah, Logan. Ownership: John R. Powley, 100%. For other interests, see WOPC(TV), Altoona, PA. Salt Lake City ADI. BPCT-831027KH. Granted: 9-14-84. Starting Date: Spring 1986.

† **OGDEN (Ch. 9 ETV)** —KWBR. Grantee: Weber State College, 3750 Harrison Blvd., Ogden, UT 85508. Phone: 801-626-6425. Technical Facilities: Channel No. 9 (186-192 MHz). Authorized power: 166-kw max. visual, 16.6-kw max. aural. Antenna: 2920-ft. above av. terrain, 62-ft. above ground, 8528-ft. above sea level. Latitude 40° 36' 29" Longitude 112° 09' 34". Transmitter: Mt. Vision, 17-mi. SW of Salt Lake City. Ownership: Public Educational Institution, State of Utah. Rodney H. Brady, pres.; Robert B. Smith, v.p.; Sherwin W. Howard, Arts & Humanities dean. Weber State College is licensee of KWCR(FM) Ogden. Represented (engineering): Hammett & Edson Inc. BPET-831219KI. Granted: 3-21-84. Starting Date: Unreported.

OGDEN (Ch. 24) —KUEC. Grantee: Arapahoe Silent Majority Inc., c/o Philip E. Pankoff, 18100 E. Berry Dr., Aurora, CO 80015. Phone: 303-699-0711. Technical Facilities: Channel No. 24 (530-536 MHz). Authorized power: 4900-kw max. visual, 490-kw max. aural. Antenna: 780-ft. above av. terrain, 335-ft. above ground, 5005-ft. above sea level. Latitude 41° 15' 17" Longitude 112° 14' 14". Transmitter: Little Mtn., 12-mi. W of Ogden. Ownership: Satellite Communications Corp., 100%. SCC ownership: Jack A. Pankoff, chmn.-pres., 18.5%; Kent Lillie, v.p.; Philip E. Pankoff, secy.-treas., 18.5%; William E. Ambrose, William E. Graffam, John Mari, Stephen Walker & Rob Chandler, 10% each; David Olmstead & Mike P. Harris, 5% each; Roger W. Gibbons, 3%. SCC is permittee of KCEC, Ch. 26, Pueblo, CO; KKEC, Ch. 43, Topeka, KS; KMEC, Ch. 13, Lewistown, MT; Is applicant for several LPTV stations. Salt Lake City ADI. BPCT-830107KH. Granted: 6-13-83. Starting Date: Unreported.

OGDEN (Ch. 30) —KOOG-TV. Grantee: Ogden Television Inc., 900 N.W. 8th Ave., Gainesville, FL 32601. Phone: 904-371-7771. Technical Facilities: Channel No. 30 (566-572 MHz). Authorized power: 5000-kw max. visual, 500-kw max. aural. Antenna: 776-ft. above av. terrain, 349-ft. above ground, 5001-ft. above sea level. Latitude 41° 15' 16" Longitude 112° 14' 12". Transmitter: Little Mtn., 14.5-mi. W of Ogden. Ownership: American Communications & Television Inc., 100%. For ACTI ownership & other interests, see CP for WSQY-TV, Forest City, NC. Represented (legal): Cordon & Jacob. Represented (engineering): Kessler & Gehman Assoc. Inc. Salt Lake City ADI. BPCT-830121KH. Granted: 5-24-83. Starting Date: Unreported.

PROVO (Ch. 16) —KZAR. Grantee: Royal Television of Utah Inc., 307 West 200 South, No. 5001, Salt Lake City, UT 84101. Phone: 801-322-1222. Technical Facilities: Channel No. 16 (482-488 MHz). Authorized power: 2000-kw max. visual, 200-kw max. aural. Antenna: 2804-ft. above av. terrain, 172-ft. above ground, 7722-ft. above sea level. Latitude 40° 16' 21" Longitude 111° 55' 27". Transmitter: Lake Mountain, E of Mercer Canyon, N of Limekiln Canyon, Provo. Multichannel TV Sound: Stereo & separate audio program. Ownership: Morro Rock Resources Inc., 90%; Jackson Dell Weaver, 10%. MRRI ownership: Ross H. Boyd, pres., 20%; Fred A. Strauss, v.p. & John F. Quirk, secy.-treas., 2.5% each; John C. Power, 10%; remainder undisclosed. Represented (legal): Tierney & Swift. Represented (engineering): Robert Gross. Personnel: Jackson Dell Weaver, pres. Salt Lake City ADI. BPCT-840618KE; Doc. 84-914. Granted: 4-24-85. Starting Date: July 1986.

SALT LAKE CITY (Ch. 14) —KAHT. Grantee: American Television of Utah Inc., c/o Don Skaggs, Box 27477, Salt Lake City, UT 84127. Phone: 801-537-7124. Technical Facilities: Channel No. 14 (470-476 MHz). Authorized power: 1660-kw max. visual, 166-kw max. aural. Antenna: 3836-ft. above av. terrain, 262-ft. above ground, 9109-ft. above sea level. Latitude 40° 39' 12" Longitude 112° 12' 06". Transmitter: 0.4-mi. S of Farnsworth Peak, Salt Lake City. Equipment, RCA. Plant, \$2,070,600; yearly operating, \$672,600. Ownership: Skaggs Telecommunications Service Inc., 100%, which is, in turn, wholly owned by American Stores Co. Officers (Skaggs Telecommunications Service): L. S. Skaggs, chmn. of board; Don Skaggs, pres.; R. L. Shanaman, exec. v.p.-treas.; James E. Schultz, v.p.; Scott Bergeson, secy. Officers (American Stores): L. S. Skaggs, chmn. of board; Don Skaggs, pres.; Calvin O. Drecksell, exec. v.p.-treas.; Joseph R. Bowman, secy. Represented (legal): Fly, Shuebruk, Gaguine, Boros, Schulkind & Braun. Represented (engineering): Moffet, Larson & Johnson. Salt Lake City ADI. BPCT-790822KE. Granted: 12-6-84. Starting Date: Unreported.

VERNAL (Ch. 6) —KOTT. Grantee: Matlock Communications Inc., Box 328, Eagle, ID 83616. Phone: 208-939-0789. Technical Facilities: Channel No. 6 (82-88 MHz). Authorized power: 100-kw max. visual, 10-kw max. aural. Antenna: Minus 36-ft. above av. terrain, 262-ft. above ground, 5897-ft. above sea level. Latitude 40° 28' 28" Longitude 109° 35' 26". Transmitter: 3.4-mi. NW of Vernal heading 295.3°T, 1-mi. NW of Maaser & N of Hwy. 121. Ownership: Stephen Matlock, pres., 100%. Matlock is permittee of KSMW, Ch. 54, Spokane, WA; KQJA, Ch. 7, Winnemucca, NV; KMHO, Ch. 16, La Grande, OR; KWHP, Ch. 14, Boise, ID; Ch. 20, Idaho Falls, ID & applicant for several LPTVs. Salt Lake City ADI. BPCT-831121KG. Granted: 7-30-84. Starting Date: Unreported.

Virginia

BLUEFIELD (Ch. 40) —WRJK-TV. Grantee: Channel 40 Inc., Rte. 2, Box 339, Radford, VA 24141. Technical Facilities: Channel No. 40 (626-632 MHz). Authorized power: 1110-kw

max. & 832-kw horizontal visual, 111-kw max. & 83.2-kw horizontal aural. Antenna: 2500-ft. above av. terrain, 1056-ft. above ground, 5359-ft. above sea level. Latitude 37° 10' 49" Longitude 81° 22' 42". Transmitter: On East River Mtn., 1.8-mi. SE of Springville, VA. Equipment, RCA. Plant, \$2,426,204; quarterly operating, \$150,000. Ownership: Randal J. Kirk, pres., 6.67%; Franklin D. Robertson, M. Paul Chaney & Ammar's Inc., 13.33% each; George M. Harvey Sr., Omar M. Bunn, K. Donald Nicewonder, Venture IV, AMR Inc. & Acme Markets of Tazewell, 6.67% each; Charles E. Cauthen Jr. & Sidney Perry, 5% each; Virginia Acme Markets Inc., 3.33%. Represented (legal): Schnader, Harrison, Segal & Lewis. Represented (engineering): Jansky & Bailey. Bluefield-Beckley-Oak Hill ADI. BPCT-801024KE. Granted: 2-13-81. Starting Date: Unreported.

DANVILLE (Ch. 44) —WHMS. Grantee: C. Harry Anglin, 16 Starling Ave., Box 3787, Martinsville, VA 24115. Technical Facilities: Channel No. 44 (650-656 MHz). Authorized power: 565-kw max. visual, 56.5-kw max. aural. Antenna: 659-ft. above av. terrain, 323-ft. above ground, 1361-ft. above sea level. Latitude 36° 44' 32" Longitude 79° 23' 11". Transmitter: 0.4-mi. E of Hwy. 29 at point 2-mi. S of intersection of Rd. 825 & Hwy. 29, Dry Fork. Ownership: C. Harry Anglin, 100%. Anglin owns Clear-View Cable TV Inc., cable TV operator in Chase City, Pearisburg & Victoria, VA & applicants for LPTV stations. Represented (engineering): Consolidated Communications Inc. (Washington, DC). Roanoke-Lynchburg ADI. BPCT-830603KG. Granted: 5-21-84. Starting Date: Unreported.

FREDERICKSBURG (Ch. 69) —Grantee: Rappahannock Television Bcstg. Inc., 505 Cabin Branch Rd., Seat Pleasant, MD 20743. Phone: 301-336-3837. Technical Facilities: Channel No. 69 (800-806 MHz). Authorized power: 5000-kw max. visual, 500-kw max. aural. Antenna: 299-ft. above av. terrain, 247-ft. above ground, 487-ft. above sea level. Latitude 38° 16' 21" Longitude 77° 29' 50". Transmitter: Hudgins & Jefferson Davis, Fredericksburg. Ownership: Fredericksburg Bcstg. Group, 75%; Rappahannock Cablecast Co. Inc., 25%. FBG ownership: Elmer Montgomery, Zeather Willis & Peggy Nicholson, 33.33% each. RCC ownership: Dr. Michael Bass, chmn., 20%; Thomas A. Seay, pres., 80%. Washington, DC ADI. BPCT-840613KJ; Doc. 85-18; FCC 85-D42. Granted: 8-14-85. Starting Date: Unreported.

LYNCHBURG (Ch. 21) —WJPR. Grantee: Carney Communications of Virginia Inc., c/o Central Fidelity Bank Bldg., Lynchburg 24505. Phone: 904-438-4441. Technical Facilities: Channel No. 21 (512-518 MHz). Authorized power: 1148-kw max. visual, 115-kw max. aural. Antenna: 1973-ft. above av. terrain, 1230-ft. above ground, 3028-ft. above sea level. Latitude 37° 18' 54" Longitude 79° 38' 06". Transmitter: 2.8-mi. SSW of Thaxton on Flat Top Mtn., Bedford County. Multichannel TV Sound: Planned. Satellite Earth Stations: Comtech, 5-meter. Ownership: Thomas F. Carney, pres. Represented (legal): Arter & Hadden. Represented (engineering): Broadcast Engineering Systems. Roanoke-Lynchburg ADI. BPCT-820504KE. Granted: 11-19-82. Starting Date: Late 1985.

NORFOLK (Ch. 49) —WUHX-TV. Grantee: Tidewater Christian Communications Corp., 510 Middle St. Mall, Portsmouth, VA 23704. Mailing Address: Box 1892, Norfolk, VA 23501. Phone: 804-627-5445. Technical Facilities: Channel No. 49 (680-686 MHz). Authorized power: 2796-kw visual, 280-kw aural. Antenna: 1005-ft. above av. terrain, 1029-ft. above ground, 1049-ft. above sea level. Latitude 36° 49' 54" Longitude 76° 28' 06". Transmitter: 0.2-mi. W of Rte. 626, Shoulders Hill. Ownership: Rev. James E. Vaughan, chmn.-pres., Rev. Daniel Burton, v.p., Maurice Barco, secy., Rev. Anne T. Barnes, treas., Rev. Samuel Caruth, Rev. Charles E. Williams, Rev. C. K. Jones, Bishop Samuel Green Jr., Richard R. Honabue & Dr. Wilbert D. Edgerton, 10% each. Norfolk-Portsmouth-Newport News-Hampton ADI. BPCT-800806KE; Doc. 81-669. Granted: 6-30-82. Starting Date: Unreported.

ROANOKE (Ch. 27) —WVFT. Grantee: Roanoke Christian Bcstg. Inc., Box 7193, Roanoke, VA 24019. Phone: 804-362-4322. Technical Facilities: Channel No. 27 (548-556 MHz). Authorized power: 1242-kw visual, 124.2-kw aural. Antenna: 2049-ft. above av. terrain, 249-ft. above ground, 3988-ft. above sea level. Latitude 37° 11' 46" Longitude 80° 09' 16". Transmitter: Poor Mtn., S of Roanoke. Equipment: Townsend. Plant, \$726,735; quarterly operating, \$78,980. Ownership: Non-stock, non-profit corp. Llewellyn L. Fischer, chmn.-pres.; Shirley LaPrad, secy.; Mary F. Edwards, treas. Represented (legal): Booth, Freret & Imlay. Roanoke-Lynchburg ADI. BPCT-800409KF. Granted: 9-22-83. Starting Date: Unreported.

ROANOKE (Ch. 38) —WEFC. Grantee: Vine & Branch Inc., 612 Bullitt Ave. SE, Roanoke, VA 24013. Phone: 703-982-3694. Technical Facilities: Channel No. 38 (614-620 MHz). Authorized power: 1334-kw max. visual, 66.7-kw max. aural. Antenna: 1625-ft. above av. terrain, 394-ft. above ground, 3664-ft. above sea level. Latitude 37° 53' 35" Longitude 80° 02' 28". Transmitter: 4-mi. N of Hwy. 81/64, 1.5-mi. NE of Hwy. 311, on slope of McAfee Knob, Roanoke. Equipment, Townsend. Ownership: C. Kenneth Wright, pres.; Elizabeth A. Dowdy, secy.; Betty S. Wright, treas.; Evangel Four Square Church, 100%. EFSC officers: C. Kenneth Wright, pastor; Elizabeth A. Dowdy, secy. Represented (legal): Baraff, Koerner, Olender & Hochberg. Represented (engineering): Lechman & Johnson. Roanoke-Lynchburg ADI. BPCT-820201KI. Granted: 4-21-83. Starting Date: Late 1985.

VIRGINIA BEACH (Ch. 43) —WVBT. Grantee: Summit Communications Inc., c/o G. Dewey Simmons Jr., 2240 N. Great Neck Rd., Virginia Beach, VA 23451. Phone: 804-481-7965. Technical Facilities: Channel No. 43 (644-650 MHz). Authorized power: 5000-kw max. & 3614-kw horizontal visual, 500-kw max. & 361-kw horizontal aural. Antenna: 425-ft. above av. terrain, 450-ft. above ground, 470-ft. above sea level. Latitude 36° 46' 57" Longitude 76° 12' 01". Transmitter: 0.46-mi. WNW of Intersection of Rte. 190 & Centerville Turnpike, Virginia Beach. Ownership: G. Dewey Simmons Jr., pres., 20%; Cynthia M. Davenport, v.p. & William J. Davenport III, 20% jointly; Robin Anderson, secy. & Carter R. Anderson Jr., 20% jointly; Millie D. Johnson, treas., 20%; Marianne & Antonio Ornelas, 20% jointly. Represented (legal): Mullin, Rhyne, Emmons & Topel. Represented (engineering): Cohen & Dippell. Norfolk-Portsmouth-Newport News-

Construction Permits—Virginia

Hampton ADI. BPCT-830223KV; Doc. 83-570. Granted: 5-14-85. Starting Date: Unreported.

Washington

ANACORTES (Ch. 24)—KORC. Grantee: Mount Baker Bcstg. Co. Inc., c/o Mike Parker, 4041 Ruston Way, Tacoma, WA 98401. Phone: 206-627-6281. Technical Facilities: Channel No. 24 (530-536 MHz). Authorized power: 3631-kw max. visual, 363-kw max. aural. Antenna: 2430-ft. above av. terrain, 365-ft. above ground, 2610-ft. above sea level. Latitude 48° 40' 48" Longitude 122° 50' 23". Transmitter: Mount Constitution Electronics Site, San Juan County. Ownership: Mike Parker, 25%; M. A. Borstein, Huntly Gordon, Jack R. Laird, George S. Moon & Herb Tisdale, 12.5% each; Robert & Grace Hansen, 12.5% jointly, all dirs. Gordon, Moon & Parker have interest in Pacific Rlm Bcstg. Co. Inc., permittee of KDSC-TV, Honolulu, HI. Gordon has interest in West Coast United Bcstg. Co. Inc., permittee of Ch. 38, San Francisco, CA. Represented (engineering): Raymond E. Rohrer. Seattle-Tacoma ADI. Granted: 7-1-83. Starting Date: Unreported.

BELLEVUE (Ch. 33)—Grantee: Gill Communications & Robert Gill Communications Ltd. Partnership, 4041 Ruston Way, Suite 28, Tacoma, WA 98402. Phone: 206-756-0921. Technical Facilities: Channel No. 33 (584-590 MHz). Authorized power: 4291-kw max. visual, 429.1-kw max. aural. Antenna: 1661-ft. above av. terrain, 317-ft. above ground, 2257.3-ft. above sea level. Latitude 47° 30' 15" Longitude 122° 03' 30". Transmitter: Squak Mtn. Ownership: Gill Communications Inc., gen. partner, 10%; Mary Ellen Parker, ltd. partner, 10%; remainder undisclosed. GCI ownership: Robert L. Gill, pres.; percentage undisclosed. Represented (engineering): Moffet, Larson & Johnson. Seattle ADI. BPCT-840413LC. Granted: 7-11-85. Starting Date: Unreported.

EVERETT (Ch. 16)—KONG-TV. Grantee: KONG Television Inc., 660 Sacramento St., Suite 303, San Francisco, CA 94111. Studio: 1420 7th St. SW, Everett, WA 98203-6256. Phone: 206-347-1616. Technical Facilities: Channel No. 16 (482-488 MHz). Authorized power: 5000-kw max. visual, 500-kw max. aural. Antenna: 1275-ft. above av. terrain, 300-ft. above ground, 1725-ft. above sea level. Latitude 47° 32' 34" Longitude 122° 06' 25". Transmitter: On Cougar Mtn., 4-mi. W of Issaquah. Equipment, Harris. Plant, \$3,018,000; yearly operating, \$1,055,000. Ownership: Carl D. Washington, chmn.-pres., 77%; Carl C. Gipson, v.p., 2%; Samuel E. Washington, secy., 5%; Samuel Schulman, 11%; Thomas Arnold, 2%; Morris Lucas, 2%; Sharon R. Silverstone, 1%. Represented (legal): Curtis White Associates. Represented (engineering): Cohen & Dippell. Seattle-Tacoma ADI. BPCT-800908KG. Granted: 5-17-83. Starting Date: Fall 1985.

SPOKANE (Ch. 34)—KSMW. Grantee: Matlock Communications Inc., Box 328, Eagle, ID 83616. Phone: 208-939-0789. Technical Facilities: Channel No. 34 (590-596 MHz). Authorized power: 136-kw max. visual, 14-kw max. aural. Antenna: 331-ft. above av. terrain, 268-ft. above ground, 2693-ft. above sea level. Latitude 47° 30' 46" Longitude 117° 25' 39". Transmitter: 10.1-mi. S of Spokane heading 180.5°T, S of Paradise Rd. Ownership: Stephen J. Matlock, pres., 100%. Matlock is permittee of KQJA(TV), Winnemucca, NV; KMHQ(TV), La Grande, OR; KWHP, Boise, ID; Ch. 20, Idaho Falls, ID; KOTT(TV), Vernal, UT & several LPTVs. Spokane ADI. BPCT-831121KO. Granted: 4-9-84. Starting Date: Unreported.

West Virginia

PARKERSBURG (Ch. 39)—WOQB. Grantee: Parkersburg Family Television Inc., 1848 Russell, Lincoln Park, MI 48146. Correspondence, James E. Price, Suite 418, Uptain Bldg., Chattanooga, TN 37411. Technical Facilities: Channel No. 39 (620-626 MHz). Authorized power: 691.8-kw visual, 69.2-kw aural. Antenna: 684-ft. above av. terrain, 448-ft. above ground, 1430-ft. above sea level. Latitude 39° 17' 47" Longitude 81° 36' 22". Transmitter: 2.4-mi. NW of Belpre, OH. Equipment, RCA. Plant, \$35,132; quarterly operating, \$61,000. Ownership: Cora N. Price, pres., 100%. Represented (legal): McCampbell & Young. Represented (engineering): B. Scott Baxter & Assoc. Parkersburg ADI. BPCT-810728KH. Granted: 8-18-83. Starting Date: Unreported.

Wisconsin

KENOSHA (Ch. 55)—WKRW-TV. Grantee: Midwest Broadcast Assoc. Ltd., Box 187, Vernon Hills, IL 60061. Technical Facilities: Channel No. 55 (716-722 MHz). Authorized power: 1884-kw max. visual, 18.84-kw max. aural. Antenna: 448-ft. above av. terrain, 482-ft. above ground, 1212-ft. above sea level. Latitude 42° 30' 36" Longitude 87° 53' 11". Transmitter: Hwy. 31 & Tobln Rd., Kenosha. Ownership: Midwest Broadcast Associates Ltd., 100%. MBAL ownership: Frank E. Kavenik, pres.-secy.-treas., 100%. Midwest is applicant for new AM in Vernon Hills, IL. Represented (legal): Marmet & McCombs, P.C. Represented (engineering): Doug C. McDonell (Madison, WI). Chicago ADI. BPCT-820909KG. Granted: 10-19-83. Starting Date: Unreported.

LA CROSSE (Ch. 25)—WWQI. Grantee: TV-26 Inc., Box 26, Green Bay, WI 54305. Technical Facilities: Channel No. 25 (536-542 MHz). Authorized power: 1154-kw max. & 824.5-kw horizontal visual, 138.4-kw max. & 98.9-kw horizontal aural. Antenna: 1026-ft. above av. terrain, 702-ft. above ground, 1902-ft. above sea level. Latitude 43° 45' 18" Longitude 91° 18' 09". Transmitter: 2.5-mi. E of Village of Hokah. Equipment, Harris. Plant, \$12,000; quarterly operating, \$182,136. Ownership: See WLRE(TV), Green Bay, WI. Note: Sale pends. Represented (legal): Miller & Fields. Represented (engineering): Donald Markley & Assoc. La Crosse-Eau Claire ADI. BPCT-800411KK. Granted: 5-28-82. Starting Date: Unreported.

MAISON (Ch. 47)—WMSN-TV. Grantee: Channel 47 Inc., 1043 Rutledge St., Madison, WI 53703. Technical Facilities: Channel No. 47 (668-674 MHz). Authorized power: 1007-

kw max. visual, 100-kw max. aural. Antenna: 1167-ft. above av. terrain, 1024-ft. above ground, 2151-ft. above sea level. Latitude 43° 03' 22" Longitude 89° 32' 07". Transmitter: Intersection of Hwy. S & Hwy. M, Madison. Ownership: P. A. Lovrien, pres., 25.5%; Shirley Ashby & Paula Baldr, v.p.s., 25% each; Fred Mohs, secy., 12.25%; Nate Brand, treas., 12.25%. Represented (engineering): Ralph E. Evans Assoc. Madison ADI. BPCT-820315KG. Granted: 7-27-83. Starting Date: Unreported.

MANITOWOC (Ch. 16)—WYJE. Grantee: Hlawatha Valley Communications Inc., c/o Leigh Ann White, 12412 Birnamwood Court, Box 1372, Burnsville, MN 55337. Phone: 612-894-6394. Technical Facilities: Channel No. 16 (482-488 MHz). Authorized power: 13.696-kw max. visual, 1.644-kw max. aural. Antenna: 219-ft. above av. terrain, 280-ft. above ground, 890-ft. above sea level. Latitude 44° 07' 25" Longitude 87° 37' 31". Transmitter: 3-mi. NE of city center, N of Hwy. 42 & E of CTH DD, Manitowoc. Ownership: Leigh Ann White, pres. & John H. White, secy.-treas., 50% each. Represented (engineering): Evans Assoc. (Thiensville, WI). Green Bay ADI. BPCT-830804KE. Granted: 2-17-84. Starting Date: Unreported.

MARSHFIELD (Ch. 39)—WWTL. Grantee: Wisconsin Television Ltd., c/o Ann Glinski, Box 7, Stevens Point, WI 54481. Phone: 715-345-1837. Technical Facilities: Channel No. 39 (620-626 MHz). Authorized power: 236-kw max. & 213-kw horizontal visual, 23.6-kw max. & 21.3-kw horizontal aural. Antenna: 663-ft. above av. terrain, 800-ft. above ground, 2000-ft. above sea level. Latitude 44° 38' 39" Longitude 89° 51' 12". Transmitter: 2.9-mi. N on County Hwy., Milladore. Ownership: Ann Glinski, gen. partner, 10%; Journal Printing Co., ltd. partner, 90%. JPC ownership: Weldon Leahy, 22%; Kathryn Rogers Trust, 19.17%; remainder undisclosed. JPC publishes Daily Journal in Stevens Point, WI. Represented (engineering): D. L. Markley & Assoc. Inc. Wausau-Rhineland ADI. BPCT-821221KE. Granted: 3-31-83. Starting Date: Unreported.

MILWAUKEE (Ch. 58)—Grantee: TV 58 Ltd. Partnership, 555 N. Port Washington Rd., Suite 208, Milwaukee, WI 53217. Phone: 213-458-1077. Technical Facilities: Channel No. 58 (734-740 MHz). Authorized power: 5000-kw max. visual, 500-kw max. aural. Antenna: 884-ft. above av. terrain, 909-ft. above ground, 1570-ft. above sea level. Latitude 43° 05' 18" Longitude 87° 54' 12". Transmitter: 505 E. Capitol Dr., Milwaukee. Ownership: Howard Weiss, pres., Debra M. Jackson, treas., John Torres, secy., 33% each; Garry Spire, exec. v.p., 100% non-voting stock. Spire has interest in Mad River Bcstg. Co. Inc., permittee of KREQ, Ch. 23, Arcata, CA; applicant for Ch. 64, Bellingham, WA; FMs in Freedom, CA & Northampton, MA; Ponyland Bcstg. Co., permittee of W24AA, Fort Myers & W21AD, Miami, FL; W25AH, Kalamazoo, MI; K19AL, Jefferson City, MO; K45AV, Reno, NV; K67BF, Lima, OH; Response Bcstg. Corp., permittee of K35AJ, Barstow, CA; K19AM & K36AL, Paso Robles, CA; K46AT, South Oroville, CA; K49AV & K45AM Hermosa, CD; K18AP & K69DO Eastsound-Ferndale, WA; K27AL, Aberdeen, WA. Response Bcstg. Corp. & its subsidiaries are applicants for LPTV stations. Represented (engineering): Donald S. Wilson. Milwaukee ADI. BPCT-831219KE. Granted: 7-23-85. Starting Date: Unreported.

OSHKOSH (Ch. 22)—WTAH. Grantee: Eternal Word Telecommunications, c/o William V. Johnson, 1278 Vista del Lago, San Luis Obispo, CA 93401. Phone: 805-444-6303. Technical Facilities: Channel No. 22 (518-524 MHz). Authorized power: 4000-kw max. visual, 400-kw max. aural. Antenna: 301-ft. above av. terrain, 314-ft. above ground, 1076-ft. above sea level. Latitude 44° 02' 47" Longitude 88° 31' 44". Transmitter: 2333 Bowen St., Oshkosh. Ownership: William V. Johnson, 100%. Johnson is applicant for LPTV stations in Guadalupe & Victorville, CA. Green Bay ADI. BPCT-830902KJ. Granted: 12-8-83. Starting Date: Unreported.

RACINE (Ch. 49)—WJJA. Grantee: Racine Telecasting Co., 6608 W. Hope Ave., Milwaukee, WI 53216. Technical Facilities: Channel No. 49 (680-686 MHz). Authorized power: 5000-kw max. visual, 500-kw max. aural. Antenna: 435-ft. above av. terrain, 405-ft. above ground, 1134-ft. above sea level. Latitude 42° 40' 56" Longitude 87° 51' 28". Transmitter: Chicory Rd., 0.125-mi W of intersection with WI Hwy. 31. Equipment, RCA. Ownership: Joel J. Kinlow, 100%. Represented (legal): Arter & Hadden. Represented (engineering): Lyle R. Evans (Green Bay, WI). Milwaukee ADI. BPCT-811002KF. Granted: 12-30-82. Starting Date: Unreported.

SHEBOYGAN (Ch. 28)—WMRW-TV. Grantee: Sheboygan County Bcstg. Co. Inc., Box 27, Sheboygan 53082. Phone: 414-458-2107. Technical Facilities: Channel No. 28 (554-560 MHz). Authorized power: 18.62-kw max. visual, 1.862-kw max. aural. Antenna: 244-ft. above av. terrain, 274-ft. above ground, 909-ft. above sea level. Latitude 43° 43' 12" Longitude 87° 44' 04". Transmitter: N side of Washington St., 0.15-mi. E of Hwy. 141. Ownership: Michael R. Walton, pres.-treas., 100%; Robert J. Walton, secy. Sheboygan County Bcstg. Co. Inc. is licensee of WHBL(AM) & WWJR(FM), Sheboygan, WI; owns 84% of Holland Communications Inc., licensee of WHTX(AM) & WYXX-FM, Holland, MI. Represented (legal): Schwartz, Woods & Miller. Represented (engineering): Silliman & Silliman. Milwaukee ADI. BPCT-831011KH. Granted: 11-29-84. Starting Date: Unreported.

SUPERIOR (Ch. 40)—WYEO. Grantee: Dan Mahoney, 8 Arlington St., Auburn, MA 01501. Phone: 617-755-9316. Technical Facilities: Channel No. 40 (626-632 MHz). Authorized power: 1000-kw max. visual, 100-kw max. aural. Antenna: 532-ft. above av. terrain, 244-ft. above ground, 1565-ft. above sea level. Latitude 46° 43' 11" Longitude 92° 15' 42". Transmitter: 8.5-mi. SW of Superior heading 239.6°T, 1.2-mi. NE of Eldes Corner, approx. 0.4-mi. NW of Hwy. 61. Ownership: Dan Mahoney, 100%. Mahoney is applicant for Ch. 15, Wailuku, HI. Duluth-Superior ADI. BPCT-831128KF. Granted: 3-16-84. Starting Date: Unreported.

TOMAH (Ch. 43)—WTMB-TV. Grantee: Wisconsin Voice of Christian Youth Inc., 2712 W. Vliet St., Milwaukee, WI 53208. Phone: 414-933-1440. Technical Facilities: Channel No. 43 (644-650 MHz). Authorized power: 501.2-kw visual, 50.12-kw aural. Antenna: 720-ft. above av. terrain, 435-ft. above ground, 1855-ft. above sea level. Latitude 43° 54' 22" Longitude 90° 28' 26". Transmitter: 4.65-mi. S of Tomah on State Hwy. 131. Equipment,

RCA. Plant, \$101,950; yearly operating, \$27,747. Ownership: Non-profit corp. Ralph Studemann, pres.; Don Carlson & Vic Eliason, v.p.s; Harry Fritz, secy.; Virgil Wuthrich, treas. WVCYI is licensee of WVCY-TV-FM, Milwaukee, WI. Represented (engineering): Moffet, Larson & Johnson. La Crosse-Eau Claire ADI. BPCT-790522KF. Granted: 11-4-80. Starting Date: Unreported.

Wyoming

CHEYENNE (Ch. 33) —Grantee: Duhamel Bcstg. Enterprises, Box 1760, Rapid City, SD 57709. Phone: 605-342-2000. Technical Facilities: Channel No. 33 (584-590 MHz). Authorized power: 130-kw max. visual, 13-kw max. aural. Antenna: 820-ft. above av. terrain, 685-ft. above ground, 7385-ft. above sea level. Latitude 41° 05' 41.5" Longitude 105° 00' 07.9". Transmitter: 8-mi. W of Cheyenne on Rte. 225. Ownership: See KOTA-TV Rapid City, SD. Represented (legal): Fisher, Wayland, Cooper & Leader. Represented (engineering): Donald J. Larsen. BPCT-831018KL. Granted: 10-31-84. Starting Date: Unreported.

RAWLINS (Ch. 11) —KRWY. Grantee: Rawlins Bcstg. Corp., 419 W. Cedar St., Rawlins, WY 82301. Technical Facilities: Channel No. 11 (198-204 MHz). Authorized power: 1.67-kw visual, 0.167-kw aural. Antenna: 230-ft. above av. terrain, 49-ft. above ground, 7249-ft. above sea level. Latitude 41° 46' 15" Longitude 107° 14' 25". Transmitter: K1ZQ(FM) transmitter site. Equipment, Emcee. Plant, \$207,000; yearly operating, \$92,632. Ownership: Manuel Cantu, pres., 100%; Manuela Bruno, v.p.; Judy D. Cantu, secy.-treas. Represented (legal): Fletcher, Heald & Hildreth. Represented (engineering): Arthur K. Peters. Denver ADI. BPCT-790717KH. Granted: 11-29-82. Starting Date: Unreported.

Puerto Rico

† **AGUADILLA (Ch. 32 ETV)** —WKKU. Grantee: Consumer Educational Research & Development Center, 804 Avenida Condado, Santurce, PR 00908. Phone: 809-724-5311. Technical Facilities: Channel No. 32 (572-584 MHz). Authorized power: 104.15-kw max. visual, 20.787-kw max. aural. Antenna: 967-ft. above av. terrain, 117-ft. above ground, 1216-ft. above sea level. Latitude 18° 19' 33" Longitude 67° 10' 13". Transmitter: Atalaya Peak, Aguada. Plant, \$180,000; quarterly operating, \$36,000. Ownership: Israel Rodriguez Evangelistic Assn. Inc., 100%, non-profit corp. Israel Rodriguez, pres.; Dan Rodriguez, treas.; Noemi Rodriguez, dir. Represented (engineering): Agape TV Media (San Benito, TX). BPET-821029KH. Granted: 10-14-83. Starting Date: Unreported.

† **CAGUAS (Ch. 58 ETV)** —WUJA. Grantee: Community TV of Caguas, 1386 N. Reagan St., San Benito, TX 78586. Phone: 512-399-7981. Technical Facilities: Channel No. 58 (734-740 MHz). Authorized power: 55-kw max. visual, 5.5-kw max. aural. Antenna: 1078-ft. above av. terrain, 110-ft. above ground, 1782-ft. above sea level. Latitude 18° 16' 40" Longitude 66° 06' 38". Transmitter: NW of city of Caguas on Rd. 173. Plant, \$167,000; quarterly operating, \$12,082. Ownership: Adelaida Melendez, pres.-gen. mgr.; Rafael Vazquez, v.p.; Matilde Melendez, secy.; Samuel L. Perez, treas. The Faith that Pleases God Church Inc., 100%. FTGPG is non-profit corp. Carlos Ortiz, Minerva Jacobson & Aracelis Ortiz, dirs. Ortiz is applicant for Ch. 52, Carolina, PR; LPTV stations in several cities. Represented (engineering): Agape TV Media (San Benito, TX). BPET-821029KI. Granted: 4-20-83. Starting Date: Unreported.

CIDRA (Ch. 46) —WCNT. Grantee: Cidra Broadcasters Inc., GPO Box 4522, San Juan 00936. Technical Facilities: Channel No. 46 (662-668 MHz). Authorized power: 81-kw max. visual, 8.1-kw max. aural. Antenna: 1820-ft. above av. terrain, 166-ft. above ground, 2577-ft. above sea level. Latitude 18° 16' 44" Longitude 65° 51' 11". Transmitter: 1.1-mi. NE of rd. No. 186, km 9.2, Loiza. Ownership: Jose E. Cordero, 50%; Nayda Nicolau, 50%. Represented (legal): Baraff, Koerner, Olender & Hochberg. Represented (engineering): Hector Nicolau. BPCT-820720KE. Granted: 4-22-83. Starting Date: Unreported.

FAJARDO (Ch. 34) —WFNN. Grantee: Fajardo Assoc., Box 2566, San Juan, PR 00936. Phone: 809-725-3305. Technical Facilities: Channel No. 34 (590-596 MHz). Authorized power: 91.41-kw max. visual, 9.14-kw max. aural. Antenna: 2807-ft. above av. terrain, 271-ft. above ground, 3567-ft. above sea level. Latitude 18° 18' 36" Longitude 65° 47' 41". Transmitter: El Yunque Mtn., Fajardo. Ownership: Franklin D. Lopez, pres., 33%; Ana J. Plaza, v.p. & Glenn Tryon, 16.66% jointly; Hector Nicolau, secy.-treas., 33.33%; Michael L. Carter, 16.66%. Plaza, Tryon & Carter have interest in WNJX-TV, Mayaguez, PR. Nicolau is permittee of WTIN(TV), Ponce, PR. Represented (engineering): John F. X. Browne & Assoc. Inc. BPCT-830218KH. Granted: 12-22-83. Starting Date: Unreported.

† **FAJARDO (Ch. 40 ETV)** —WMTJ. Grantee: Ana G. Mendez Educational Foundation, Box AE, Rio Piedras, PR 00928. Technical Facilities: Channel No. 40 (626-632 MHz). Authorized power: 96.38-kw max. visual, 9.64-kw max. aural. Antenna: 2754-ft. above av. terrain, 205-ft. above ground, 3434-ft. above sea level. Latitude 18° 18' 36" Longitude 65° 47' 41". Transmitter: 0.75-mi. NW of Fuente. Equipment, Acrodyne. Plant, \$1,210,502; quarterly operating, \$121,100. Ownership: Non-profit corp. Officers: Guillermo Izrarry, chmn.; Jose F. Mendez, pres.; Isaias Lopez & Ana I. Noriega, v.p.s; Juan M. Garcia-Passalacqua, counsel; Edwin Alsina, internal auditor. Grantee is permittee of WQTO, Ponce, PR. Represented (legal): Dow, Lohnes & Albertson. Represented (engineering): John F. X. Browne & Assoc. Inc. Granted: 11-3-82. Starting Date: Jan. 1986.

HUMACAO (Ch. 68) —WVSN. Grantee: Bocanegra/Giraldo Bcstg. Corp., Box 503, Luquillo, PR 00673. Phone: 809-865-2000. Technical Facilities: Channel No. 68 (794-800 MHz). Authorized power: 90.2-kw max. visual, 9-kw max. aural. Antenna: 1984-ft. above av. terrain, 317-ft. above ground, 2728-ft. above sea level. Latitude 18° 16' 44" Longitude 65° 51' 12". Transmitter: 1.1-mi. NE of Rd. 187, Loiza. Equipment, GE. Ownership:

Angel F. Bocanegra, pres., 72%; Estrella Bocanegra, secy., 11%; Ernestine Bocanegra, 17%. Represented (legal): Arter & Hadden. Represented (engineering): Olive E. Sisk (Fulton, MS). BPCT-820824KU. Granted: 10-25-83. Starting Date: Unreported.

MAYAGUEZ (Ch. 16) —WTRA. Grantee: Bay Bcstg. Inc., 5915 Ponce de Leon Blvd., Suite 500, Coral Gables, FL 33146. Technical Facilities: Channel No. 16 (482-488 MHz). Authorized power: 90-kw max. & 30-kw horizontal visual, 9-kw max. & 3-kw horizontal aural. Antenna: 1123-ft. above av. terrain, 133-ft. above ground, 1347-ft. above sea level. Latitude 18° 19' 06" Longitude 67° 10' 42". Transmitter: Rd. 711 km 07 on Mt. Atalaya, Aguada. Equipment, Canadian GE. Ownership: Linda Estevez, pres.-treas. & Anthony Estevez, secy., 41.67% jointly; Narcisio Hernandez, 43.75%; Eva Kosobucki, 8.33%; Santiago Morales & Eloisa Ferro, 6.25% jointly. Principals own permittee of WRWR-TV, San Juan, PR. Linda Estevez owns permittee of KEEH(TV), Des Moines, IA. Proposed satellite of WRWR-TV, San Juan, PR. Represented (legal): Baraff, Koerner, Olender & Hochberg. Represented (engineering): Hector Nicolau. Granted: 11-8-82. Starting Date: Unreported.

MAYAGUEZ (Ch. 22) —WNJX-TV. Grantee: WNJX-TV Inc., 407 Clay St., Lapeer, MI 48446. Technical Facilities: Channel No. 22 (518-524 MHz). Authorized power: 90-kw max. visual, 9-kw max. aural. Antenna: 1091-ft. above av. terrain, 133-ft. above ground, 1348-ft. above sea level. Latitude 18° 19' 06" Longitude 67° 10' 42". Transmitter: Atalaya Mtn., Aguada. Ownership: Ana J. Plaza, pres., 51%; Glenn Tryon, v.p.; Suzanne Whitney & David A. Peterson, v.p.s & Michael Carter, secy.-treas., 16.33% each. Plaza, Tryon & Carter have interest in permittee of WFNN(TV), Fajardo, PR. Represented (legal): Arent, Fox, Kintner, Plotkin & Kahn. Represented (engineering): Hector Nicolau. BPCT-820823KE. Granted: 4-1-83. Starting Date: Unreported.

NARANJITO (Ch. 64) —WART. Grantee: Art Bcstg. Corp., Carr. 152 Km 12.4, Naranjito, PR 00719. Correspondence, Elliott Rivera, S.R. Box A-2, Naranjito 00719. Technical Facilities: Channel No. 64 (770-776 MHz). Authorized power: 158-kw max. visual, 15.8-kw max. aural. Antenna: 467-ft. above av. terrain, 117-ft. above ground, 1724-ft. above sea level. Latitude 18° 17' 34" Longitude 66° 16' 02". Transmitter: 1.8-mi. N heading 225°T of Naranjito. Equipment: Larcam Communications. Ownership: Elliot Rivera, chmn., 90%; Lysette D. Torres, secy., 10%. Rivera is pres. of Banco Nacional Rural, Naranjito. Represented (legal): Baraff, Koerner, Olender & Hochberg. BPCT-820525KE. Granted: 3-11-83. Starting Date: Unreported.

PONCE (Ch. 14) —WTIN. Grantee: Hector Nicolau, 10FF Portugal St., Res. Suitana, Mayaguez, PR 00708. Technical Facilities: Channel No. 14 (470-476 MHz). Authorized power: 101.8-kw max. & 33.9-kw horizontal visual, 10.18-kw max. & 3.39-kw horizontal aural. Antenna: 781-ft. above av. terrain, 53-ft. above ground, 2022-ft. above sea level. Latitude 18° 04' 46" Longitude 66° 44' 43". Transmitter: Barrio Sto., Domingo, Penuelas. Equipment, Canadian GE. Ownership: Hector Nicolau, 100%. Nicolau has interest in permittee of WFNN, Fajardo, PR. Nicolau is consulting engineer. Represented (legal): Baraff, Koerner, Olender & Hochberg. Note: Proposes operation as satellite of WRWR-TV, San Juan, PR. BPCT-820401KF. Granted: 6-30-82. Starting Date: Unreported.

PONCE (Ch. 20) —WKPV. Grantee: Interamerican Bcstg. Co., c/o Koppel, Ezell & Jackson, Box 2878, Harlingen, TX 78551. Technical Facilities: Channel No. 20 (506-512 MHz). Authorized power: 102-kw max. visual, 10.2-kw max. aural. Antenna: 822-ft. above av. terrain, 94-ft. above ground, 2063-ft. above sea level. Latitude 18° 04' 46" Longitude 66° 44' 43". Transmitter: 2-mi. N 315° E of Penuelas. Ownership: Maria E. Rivera, 100%. Represented (legal): Baraff, Koerner, Olender & Hochberg. Represented (engineering): Hector Nicolau. BPCT-820721KH. Granted: 1-18-83. Starting Date: Unreported.

† **PONCE (Ch. 26 ETV)** —WQTO. Grantee: Ana G. Mendez Educational Foundation, Box E, Rio Piedras, PR 00928. Mailing Address: Box CUM, Rio Piedras 00928. Phone: 809-766-2600. Technical Facilities: Channel No. 26 (542-548 MHz). Authorized power: 380-kw max. visual, 38-kw max. aural. Antenna: 910-ft. above av. terrain, 177-ft. above ground, 2131-ft. above sea level. Latitude 18° 04' 46" Longitude 66° 44' 43". Transmitter: 1-mi. N of Santo Domingo, Penuelas. Ownership: Non-profit corp. Armando Figueroa-Toro, chmn.; Jose F. Mendez, pres.; Carlo E. Toro, v.p. Grantee is permittee of WMTJ(TV), Fajardo, PR. Represented (legal): Dow, Lohnes & Albertson. Represented (engineering): John F. X. Browne & Assoc. Inc. Personnel: Jose R. Echeagaray, gen. mgr.; Carlos de Hostos, development mgr.; Ricardo Alfaro, engineering dir.; Felix Vega, program dir.; Luis Martinez, production dir. BPET-840104KH. Granted: 8-9-84. Starting Date: Jan. 1986.

PONCE (Ch. 48) —WIEC. Grantee: Canal 48 Inc., 750 N.W. 191st Court, Miami, FL 33179. Technical Facilities: Channel No. 48 (674-680 MHz). Authorized power: 100-kw max. visual, 10-kw max. aural. Antenna: 858-ft. above av. terrain, 126-ft. above ground, 2095-ft. above sea level. Latitude 18° 04' 46" Longitude 66° 44' 43". Transmitter: 2-mi. due N 315° E of Penuelas. Ownership: Joseph Murphy, pres. & Jema Vazquez, v.p.-secy., 50% each. Represented (legal): Baraff, Koerner, Olender & Hochberg. Represented (engineering): Hector Nicolau. BPCT-820922KF. Granted: 3-29-83. Starting Date: Unreported.

SAN GERMAN (Ch. 42) —WUIA-TV. Grantee: Gos Bcstg. Corp., 113 E. De Diego St., Mayaguez, PR 00708. Technical Facilities: Channel No. 42 (638-644 MHz). Authorized power: 84-kw max. visual, 8.4-kw max. aural. Antenna: 979-ft. above av. terrain, 126-ft. above ground, 1113-ft. above sea level. Latitude 18° 00' 08" Longitude 67° 06' 41". Transmitter: Cerro Marigueta, Cabo Rojo. Ownership: Eliseo Font, pres., Frank M. Gaud, v.p., Pedro Ojeda, secy. & Pedro Seda, treas., 25% each. Represented (legal): Baraff, Koerner, Olender & Hochberg. Represented (engineering): Hector Nicolau. BPCT-820722KE. Granted: 10-19-82. Starting Date: Unreported.

SAN JUAN (Ch. 24) —WSJN-TV. Grantee: WSJN-TV Associates Ltd., c/o Martin E. Firestone, 1156 15th St. NW, Washington, DC 20005. Technical Facilities: Channel No. 24

Construction Permits—Puerto Rico

(530-536 MHz). Authorized power: 4384-kw max. & 490-kw horizontal visual, 438.4-kw max. & 49-kw horizontal aural. Antenna: 986-ft. above av. terrain, 337-ft. above ground, 1715-ft. above sea level. Latitude 18° 16' 34" Longitude 66° 05' 35". Transmitter: 0.4-mi. NE of Luis Santella, PR. Equipment, Comark & RCA. Plant, \$2,079,229; quarterly operating, \$347,365. Ownership: JEM Communications Inc. & John A. Fergie, gen. partners, 2.5% each; Tyler Abell, John A. Fergie, Martin E. Firestone, George Mitchell & Morrill S. Ring, ltd. partners, 19% each. **Note:** Additional ltd. partners to be named. Represented (legal): Sanford, Adams, McCullough & Beard. Represented (engineering): John A. Fergie & Assoc. BPCT-801021KE. Granted: 4-29-81. Starting Date: Unreported.

SAN JUAN (Ch. 30)—WRWR-TV. Grantee: Bay Bcstg. Inc., 5915 Ponce de Leon Blvd., Suite 500, Coral Gables, FL 33146. Technical Facilities: Channel No. 30 (566-572 MHz). Authorized power: 2630-kw max. & 288-kw horizontal visual, 263-kw max. & 28.8-kw horizontal aural. Antenna: 942-ft. above av. terrain, 196-ft. above ground, 1672-ft. above sea level. Latitude 18° 16' 30" Longitude 66° 05' 36". Transmitter: 1.40-mi. N, 30° E directly from Aguas Buenas. Equipment, CCA. Plant, \$247,393; quarterly operating, \$66,000. Ownership: Linda Estevez, pres.-treas. & Anthony Estevez, secy., 41.67% jointly; Narcisio Hernandez, 43.75%; Eva Kosobucki, 8.33%; Santiago Morales & Eloisa Ferro, 6.25% jointly. Principals own permittee of WTRA(TV), Mayaguez, PR. Linda Estevez owns permittee of KEEH(TV), Des Moines, IA. Represented (legal): Gammon & Grange. BPCT-800328KF. Granted: 12-18-80. Starting Date: Unreported.

SAN SEBASTIAN (Ch. 38)—WJWN-TV. Grantee: Caribbean Bcstrs., Box 4522, San Juan, PR 00936. Phone: 809-765-1810. Technical Facilities: Channel No. 38 (614-620 MHz). Authorized power: 84-kw max. visual, 8.4-kw max. aural. Antenna: 1171-ft. above av. terrain, 235-ft. above ground, 1477-ft. above sea level. Latitude 18° 19' 06" Longitude 67° 10' 42". Transmitter: Road 711 km, 07 Atalaya Peak, Aguada. Ownership: Jose Cordero & Nayda Nicolau de Colon, gen. partners, 50% each. Represented (legal): James L. Oyster. Represented (engineering): Hector Nicolau. BPCT-820910KE. Granted: 9-19-83. Starting Date: Unreported.

Virgin Islands

CHARLOTTE AMALIE (Ch. 17)—WVGI. Grantee: American Paradise Television Ltd., 103 W. Lincoln Ave., McDonald, PA 15057. Technical Facilities: Channel No. 17 (488-494 MHz). Authorized power: 1000-kw max. visual, 100-kw max. aural. Antenna: 1615-ft. above av. terrain, 262-ft. above ground, 1654-ft. above sea level. Latitude 18° 21' 25" Longitude 64° 58' 00". Transmitter: WIBS(FM) transmitter site, Dorothea Mountain, Charlotte Amalie. Ownership: Elaine C. Lesnett, gen. partner, 10%; American Paradise Television Ltd., ltd. partner, 90%. APT ownership & other broadcast interests undisclosed. Represented (legal): Timothy K. Brady. Represented (engineering): James H. Hayes. BPCT-840831KH. Granted: 3-29-85. Starting Date: Unreported.

CHRISTIANSTED (Ch. 15)—WWCW. Grantee: W. C. White, 1603 E. Leach St., Kilgore, TX 75662. Technical Facilities: Channel No. 15 (476-482 MHz). Authorized power: 8.13-kw max. visual, 0.813-kw max. aural. Antenna: 1037-ft. above av. terrain, 265-ft. above ground, 1321-ft. above sea level. Latitude 17° 45' 20" Longitude 62° 47' 55". Transmitter: Plot 549, Blue Mtn., 6-mi. W of Christiansted. Equipment, Acrodyne. Ownership: W. C. White, 100%. Represented (engineering): Raymond E. Rohrer. BPCT-820702IF. Granted: 9-22-83. Starting Date: Unreported.

CHRISTIANSTED (Ch. 27)—Grantee: Samuel Dean Elder, 2067 West 4300 South, Roy, UT 84067. Phone: 801-731-0139. Technical Facilities: Channel No. 27 (548-554 MHz). Authorized power: 8.13-kw max. visual, 0.813-kw max. aural. Antenna: 1037-ft. above av. terrain, 194-ft. above ground, 1250-ft. above sea level. Latitude 17° 45' 20" Longitude 64° 47' 55". Transmitter: Plot 549, Blue Mountain, 6-mi. W of Christiansted. Equipment, Acrodyne. Ownership: Samuel D. Elder, 100%. BPCT-830602KI; Doc. 84-564; FCC 84-563. Granted: 6-6-85. Starting Date: Unreported.

Applications Pending for New TV Stations

(†) symbol denotes non-commercial educational station

Does Not Include Applications for Low Power Television Stations

NOTE: This listing can be kept up-to-date and corrected with the Weekly TV Action Update published by Television Digest, reporting all current FCC grants, applications, changes, etc.

Alabama

†**Birmingham (Ch. 62 ETV)**—New, Lawson State Community College, 3060 Wilson Rd., Birmingham 35221. Phone: 205-925-1666. 113-kw max. visual, 11.3-kw max. aural, 881-ft. above av. terrain, 585-ft. above ground, 1497-ft. above sea level, lat. 33° 26' 28", long. 86° 53' 00". Transmitter, Red Mountain, Birmingham. Ownership: Non-profit state-owned institution. Jesse L. Lewis, pres. Counsel, Dow, Lohnes & Albertson; consulting engineer, Louis H. Pfau. BPCT-850116KG.

Gulf Shores (Ch. 55)—New, Garcia Communications, 1579 N. Millard, Rialto, CA 92376. Phone: 714-820-9055. 5000-kw max. visual, 500-kw max. aural, 309-ft. above av. terrain, 273-ft. above ground, 339-ft. above sea level, lat. 30° 23' 17", long. 87° 40' 45". Transmitter, SE of Foley along Hwy. 59. Ownership: Marta G. Garcia, gen. partner, 33.33%; Edward Powley, ltd. partner, 66.66%. Garcia Communications is permittee of Ch. 23, Missoula, MT & applicant for Ch. 46, Paradise, CA; Ch. 67, Morehead, KY & Ch. 42, Odessa, TX. Technical consultant, John R. Powley. BPCT-840828KI.

Gulf Shores (Ch. 55)—New, WHIS Unlimited, Box 193, Gulf Shores 36542. Phone: 205-968-6240. 5000-kw max. visual, 500-kw max. aural, 487-ft. above av. terrain, 473-ft. above ground, 539-ft. above sea level, lat. 30° 23' 17", long. 87° 40' 45". Transmitter, approx. 1.3-mi. SE of Foley; approx. 0.25-mi. E of Hwy. 59. Ownership: Monty H. McVicker, H. C. Pierce, Noel Ed Hand, George W. Jones III, Tedd Sartin, Billy R. Clark, George W. Duke III, William G. Noland, William E. Callender, Clyde G. Lipscomb & Walter E. Stewart, 9.09% each. Technical consultant, Omni Communications Inc. BPCT-840702KE.

Mobile (Ch. 61)—New, Mobile TV 61 Inc., 406 3rd Ave. N., Columbus, MS 39701. Phone: 601-327-0903. 5000-kw max. visual, 500-kw max. aural, 2000-ft. above av. terrain, 1915-ft. above ground, 2128-ft. above sea level, lat. 30° 43' 18", long. 87° 48' 18". Transmitter, off Hwy. 31, between Fort Spanish & Stapleton. Ownership: Wilbur O. Colom, pres.-secy.-treas., Congress St. Properties Inc., 45% each; Douglas M. Wicks, v.p., Les Range, 5% each. CSPI ownership: Leland T. Speed, pres.; James N. C. Moffet, v.p.-secy.; Earl Martin Jr., David H. Hoster II, Robert M. Welsh, v.p.s.; N. Keith McKee, treas.-asst. secy. Principals have interest in permittee of Ch. 52, Albany, GA; applications for Ch. 38, Santa Barbara, CA; Ch. 16, Lubbock, TX; Ch. 54, Omaha, NE; Ch. 60, Roanoke, VA & Ch. 45, Seattle WA. Colom has interest in permittee of WZIX(FM), Artesia, MS & applicant for new FM in San Diego, CA. Technical consultant, Sisk Engineering Inc. BPCT-840530KI.

Troy (Ch. 67)—New, Lynn W. Baker, 512 Cherokee St., Marianna, FL 32446. 5000-kw max. visual, 500-kw max. aural, 511-ft. above av. terrain, 376-ft. above ground, 921-ft. above sea level, lat. 31° 56' 54", long. 85° 59' 46". Transmitter, 0.4-mi. E of Orlon-Meeksville Rd., 1-mi. SE of Orlon. Ownership: Lynn W. Baker, 100%. Counsel, Timothy K. Brady; technical consultant, Magnuson & Assoc. Inc. BPCT-850709KE.

Troy (Ch. 67)—New, Shelley Bcstg. Co. Inc., 535 Simmons Ave., Ozark, AL 36360. Phone: 205-774-9323. 100-kw max. visual, 50-kw max. aural, 497-ft. above av. terrain, 399-ft. above ground, 899-ft. above sea level, lat. 31° 47' 15", long. 85° 58' 01". Transmitter, Hwy. 231, Troy. Ownership: H. Jack Mizell, pres., 100%. SBC is licensee of WRJM(FM) Troy. Counsel, Dutton & Overman; technical consultant, Lohnes & Culver. BPCT-850521KH.

Alaska

Anchorage (Ch. 5)—New, Minority Bcstrs. of Alaska, Box 3130, Anchorage, AK 99510. Phone: 617-755-9316. 50.7-kw max. visual, 5.07-kw max. aural, 39-ft. above av. terrain, 210-ft. above ground, 306-ft. above sea level, lat. 61° 11' 20", long. 149° 54' 34". Transmitter, KTVA(TV) transmitter site. Ownership: Dan Mahoney, 100%. Mahoney is permittee of WYEO, Superior, WI; applicant for Ch. 41, Albuquerque, NM & Ch. 15, Walluku, HI & new FM in San Diego, CA. Technical consultant, Dan Mahoney. BPCT-850522KH.

Arizona

Green Valley (Ch. 46)—New, Aiden Communications Corp., c/o Ted Minsky, 120 N. Robertson Blvd., Los Angeles, CA 90048. Phone: 213-657-8420. 1535-kw max. visual, 282-kw max. aural, 2487-ft. above av. terrain, 202-ft. above ground, 6342-ft. above sea level, lat. 31° 52' 39", long. 111° 12' 54". Transmitter, Keystone Peak, 13-mi. W of

Green Valley, Tucson Mtn. Ownership: Robertson Properties Inc., 100%. RPI ownership: Michael R. Forman, 100%. For Forman's other interests, see KTZZ-TV, Ch. 22, Seattle, WA. Counsel, Fly, Shuebruk, Gaguine, Boros, Schulkind & Braun; consulting engineer, Cohen & Dippell. BPCT-830311KF. Initial Decision of Administrative Law Judge John H. Conlin 4-5-85 proposed denial.

Green Valley (Ch. 46)—New, Sunlight Corp. Inc., 2309 Hampton, Tucson, AZ 85719. Correspondence, Michele Moore, 7509 N. 35th Ave., Phoenix, AZ 85021. Phone: 602-841-6443. 100-kw max. visual, 10-kw max. aural, 2300-ft. above av. terrain, 159-ft. above ground, 6150-ft. above sea level, lat. 31° 54' 41", long. 111° 11' 58". Transmitter, Samaniego Peak, approx. 13-mi. W of Green Valley. Ownership: Arlene D. Stevenson, pres., 100%. SCL is LPTV applicant in Wichita, KS & Mobile, AL. Consulting engineer, Lechman & Johnson. BPCT-830311KN. Initial Decision of Administrative Law Judge John H. Conlin 4-5-85 proposed grant.

Tolleson (Ch. 51)—New, Alden Television Inc., c/o Ted Minsky, 120 N. Robertson Blvd., Los Angeles, CA 90048. Phone: 213-657-8420. 5000-kw max. visual, 500-kw max. aural, 1715-ft. above av. terrain, 259-ft. above ground, 2889-ft. above sea level, lat. 33° 20' 00", long. 112° 03' 46". Transmitter, South Mountain Park. Ownership: Pacific Theatres Corp., 100%. PTC ownership: Michael R. Forman, pres., 8.69%; Michael Forman, trustee for William R. & Dorothy D. Forman, 45.66%; Michael Forman, trustee for Forman children, 4.57%; Michael & Dorothy F. Forman, co-trustees for William R. & Dorothy D. Forman, 41.11%. For Michael Forman's other interests, see KTZZ-TV Seattle, WA. Counsel, Fly, Shuebruk, Gaguine, Boros, Schulkind & Braun; technical consultant, Cohen & Dippell. BPCT-850215LA.

Tolleson (Ch. 51)—New, Aztec Bcstg. Corp., 2224 W. Desert Cove, Suite 207, Phoenix 85029. Phone: 602-944-8234. 5000-kw max. visual, 500-kw max. aural, 1786-ft. above av. terrain, 337-ft. above ground, 2959-ft. above sea level, lat. 33° 20' 04.5", long. 112° 03' 40.3". Transmitter, PTN South Mountain Communications Center, 8.5-mi. S of Phoenix. Ownership: Mary L. Wilson, pres.; Enrique W. Iglesias, secy.-treas. & Richard Lesnau, 50% each. Counsel, Roy F. Perkins Jr.; technical consultant, Peter V. Gureckis & Assoc. BPCT-850215LG.

Tolleson (Ch. 51)—New, Estrella Communications Ltd. Partnership, an Arizona Ltd. Partnership, 927 West Campus Dr., Phoenix 85013. Phone: 602-266-6538. 2400-kw max. visual, 240-kw max. aural, 1725-ft. above av. terrain, 272-ft. above ground, 2927-ft. above sea level, lat. 33° 20' 05", long. 112° 03' 41". Transmitter, South Mountain Park. Ownership: Carmen Arroyo-Duron, gen. partner, 15%; John James Dalton & Hugh P. Taylor, ltd. partners, 19% each; Dayton Smith, ltd. partner, 15%; Lynn Bowker, Mark Stabler & William E. Zimsky, ltd. partners, 10% each; Joyce A. Katz, ltd. partner, 2%. Smith, Taylor & Zimsky have interest in application for Ch. 52, Fort Worth, TX. Stabler has interest in application for Ch. 68, Arlington, TX. Counsel, Fawer, Brian, Hardy & Zatzkis; technical consultant, du Treil-Rackley. BPCT-850215LK.

Tolleson (Ch. 51)—New, Doylan Forney, 8820 N. 85th Place, Scottsdale 85258. Phone: 301-663-1086. 5000-kw max. visual, 500-kw max. aural, 1788-ft. above av. terrain, 358-ft. above ground, 2958-ft. above sea level, lat. 33° 20' 02", long. 112° 03' 39". Transmitter, South Mountain Park, 7-mi. S of Phoenix. Ownership: Doylan Forney, 100%. Forney is permittee of KGLR(AM) Tucson & KKAF(FM) Arizona City, AZ. Counsel, Lauren A. Colby; technical consultant, E. Harold Munn Jr. & Assoc. BPCT-850213KF.

Tolleson (Ch. 51)—New, Flomaton Communications, 3948 Mergansen, Syracuse, NY 13201. 5000-kw max. visual, 500-kw max. aural, 454-ft. above av. terrain, 473-ft. above ground, 1493-ft. above sea level, lat. 33° 28' 55", long. 112° 15' 28". Transmitter, 91st & Thomas Ave., Tolleson. Ownership: Bessie Noble, gen. partner, 51% & James R. Young, gen. partner, 49%. Applicant has interest in application for Ch. 56, Syracuse, NY. Noble has interest in applications for Ch. 35, Miami, FL; Ch. 62, Oklahoma City, OK & Ch. 63, Newton, NJ. Technical consultant, Newton Hopkins. BPCT-850215KS.

Tolleson (Ch. 51)—New, Great Arizona Bcstg. Co., 243 S. Whitney St., Hartford, CT 06105. Phone: 203-233-4426. 5000-kw max. visual, 500-kw max. aural, 454-ft. above av. terrain, 473-ft. above ground, 1493-ft. above sea level, lat. 33° 27' 10", long. 112° 14' 52". Transmitter, E of Tolleson at 91st Ave. & N. Van Buren St. Ownership: Saul, Edith, Alfred & Audrey Dresner, gen. partners, 25% each. The Dresners have interest in applications for Ch. 25, Tequesta & Ch. 49, Tice, FL. Alfred & Saul Dresner have interest in licensees of WELV-AM-FM Ellenville, NY & WCCC-AM-FM Hartford, CT. Technical consultant, Omni Communications. BPCT-841123KE.

Tolleson (Ch. 51)—New, Susan Cordova Kelly, 1234 W. Manhattan Dr., Tempe 85282. Phone: 602-967-6564. 5000-kw max. visual, 500-kw max. aural, 323-ft. above av.

TV Applications—Arizona

terrain, 300-ft. above ground, 1320-ft. above sea level, lat. 33° 29' 12", long. 112° 20' 17". Transmitter, Oyster Rd., Tolleson. Ownership: Susan Cordova Kelly, gen. partner, 51%; Daniel Cordova, gen. partner, 49%. Cordova has interest in applications for Ch. 53, Castle Rock, CO & Ch. 27, Orlando, FL. Technical consultant, Richard T. Alexander. BPCT-850214KK.

Tolleson (Ch. 51)—New, LI-COM Partnership, 8646 South 14th St., Phoenix 85040. Phone: 602-268-4342. 5000-kw max. visual, 1000-kw max. aural, 1685-ft. above av. terrain, 276-ft. above ground, 2886-ft. above sea level, lat. 33° 19' 58", long. 112° 03' 53". Transmitter, KJZZ-FM transmitter site, 14.9-mi SE of Tolleson at South Mountain. Ownership: Lucille S. Conner & Ronald D. Johnson, gen. partners, 50% each. Counsel, Gammon & Grange; technical consultant, Klein Engineering. BPCT-850215LN.

Tolleson (Ch. 51)—New, Lifestyle Bcstg. Corp., 7733 E. Cypress St., Scottsdale 85257-2226. Phone: 602-949-9687. 5000-kw max. visual, 750-kw max. aural, 1683-ft. above av. terrain, 255-ft. above ground, 2885-ft. above sea level, lat. 33° 22' 00", long. 112° 03' 46". Transmitter, South Mountain Park, Site 8A. Ownership: Lifestyle Communications Corp., 85%; Carlos Jurado, v. p., 15%. LCC ownership: Michael J. Shotey, pres.-treas. & Mark W. Dobronski, v. p.-secy., 50% each. Technical consultant, Teletech Inc. BPCT-850212KE.

Tolleson (Ch. 51)—New, Madrid Communications, Ltd. Partnership, 609 W. Summit Place, Chandler 85224. Phone: 602-271-9044. 3000-kw max. visual, 300-kw max. aural, 1720-ft. above av. terrain, 259-ft. above ground, 2889-ft. above sea level, lat. 33° 20' 00", long. 112° 03' 46". Transmitter, South Mountain Park, near Phoenix. Ownership: Lucia Rodarte Madrid, gen. partner, 35%; remainder undisclosed. Counsel, Pierson, Ball & Dowd; technical consultant, Mullaney Engineering Inc. BPCT-850215LE.

Tolleson (Ch. 51)—New, Maricopa Media Inc., 4618 W. Mercury Way, Chandler 85224. Phone: 602-961-1316. 5000-kw max. visual, 500-kw max. aural, 1785-ft. above av. terrain, 336-ft. above ground, 2958-ft. above sea level, lat. 33° 20' 05", long. 112° 03' 40". Transmitter, PTN South Mountain Communication Center, 8.5-mi. S of Phoenix. Ownership: Graciela G. Figueroa, pres.; Ernest T. Sanchez & Susan M. Jenkins, 33% each; James S. & Constance G. Kurz, 16.5% each; Guillermo Miguel Arciniega, 1%. Sanchez has interest in application for Ch. 51, Katy, TX & applications for new FMs in North Las Vegas, NV & Washington, DC. Counsel, Jenkins & Kurz; technical consultant, Robert L. Purcell Assoc. Inc. BPCT-850215LL.

Tolleson, AZ (Ch. 51)—New, Marimar Communications Corp., 9302 S. Taylor Dr., Tempe 85284. Phone: 602-839-1913. 5000-kw max. visual, 500-kw max. aural, 1121-ft. above av. terrain, 204-ft. above ground, 2834-ft. above sea level, lat. 33° 20' 00", long. 112° 03' 46". Transmitter, KTVW-TV transmitter site, South Mountain. Ownership: Ana Maria Martel, pres. & Raul R. Tapla, secy.-treas., 50% each. For Tapia's interests see KRRT(TV), Kerrville, TX. Technical consultant, Lawrence Behr Assoc. Inc. BPCT-850215KE.

Tolleson (Ch. 51)—New, Hector Garcia Salvatierra Ltd. Partnership, 11 W. Medlock Dr., Phoenix 85013. Phone: 602-277-8938. 5000-kw max. visual, 500-kw max. aural, 1755-ft. above av. terrain, 379-ft. above ground, 2959-ft. above sea level, lat. 33° 20' 05", long. 112° 03' 40". Transmitter, South Mountain Park, 7-mi. S of Phoenix. Note: Proposes bilingual operation using stereo & separate audio program. Ownership: Hector Garcia Salvatierra, gen. partner, 52%; Jemison Investment Co. Inc. & Predrag Mitrovich, ltd. partners, 48%. JIC ownership: John S. Jemison Jr., chmn.-treas., 62.3%; Margaret L. Jemison, Dorothy J. Day, Richard H. Jemison & John S. Jemison III, 9.2% each. JIC, Margaret Jemison & Day have interest in cable TV operator in Birmingham, AL. Salvatierra is a dir. of non-profit venture capital organization, Broadcast Capital Fund Inc. Counsel, Wiley & Rein; technical consultant, Rubin, Bednarek & Assoc. Inc. BPCT-850215LB.

Tolleson (Ch. 51)—New, Schulze-Wagner Partnership, 11515 Whisper Moss, San Antonio, TX 78230. Phone: 512-492-6836. 5000-kw max. visual, 500-kw max. aural, 1252-ft. above av. terrain, 150-ft. above ground, 2770-ft. above sea level, lat. 33° 20' 00", long. 112° 03' 46". Transmitter, South Mountain. Ownership: Dorothy O. Schulze & Irene Wagner, gen. partners, 50% each. Schulze is applicant for Ch. 53, Castle Rock, CO; has interest in applications for Ch. 52, Blanco, TX; Ch. 36, Charleston & Ch. 55, Rock Hill, SC. Counsel, Thomas L. Root; technical consultant, Atlantic Telecommunications Consultants Ltd. BPCT-850215KF.

Tolleson (Ch. 51)—New, Tolleson Bcstg. Corp., 721 E. Montebello, Phoenix 85014. Phone: 602-241-9185. 5000-kw max. visual, 500-kw max. aural, 1736-ft. above av. terrain, 264-ft. above ground, 2894-ft. above sea level, lat. 33° 19' 58", long. 112° 03' 53". Transmitter, KMCR-FM transmitter site, on South Mountain. Ownership: Diana M. Kniige, pres., 76% & Nina A. Ortega, secy.-treas., 24%. Counsel, Bechtel & Cole; technical consultant, Smith & Powstenko. BPCT-850215KL.

Tolleson (Ch. 51)—New, Tolleson-Gomez Communications, 4301 E. Paradise Lane, Phoenix 85032. 5000-kw max. visual, 500-kw max. aural, 1811-ft. above av. terrain, 393-ft. above ground, 3014-ft. above sea level, lat. 33° 20' 04", long. 112° 03' 40". Transmitter, South Mountain antenna farm, S of Phoenix city limits. Ownership: Benjamin G. Gomez, pres.-treas. & Marie L. Luckow, v. p.-secy., 50% each. Luckow is applicant for Ch. 52, Blanco TX. Counsel, Miller & Fields; technical consultant, Ralph E. Evans Assoc. BPCT-850215KN.

Tolleson (Ch. 51)—New, T.V. Bcstrs. Inc., 1010 N. 91st St., Tolleson 85353. Phone: 602-247-3674. 2880-kw max. visual, 288-kw max. aural, 1718-ft. above av. terrain, 256-ft. above ground, 2886-ft. above sea level, lat. 33° 20' 00", long. 112° 03' 46". Transmitter, South Mountain, 7-mi. S of Phoenix. Ownership: Laura Duran-Martinez, pres.; Esther Angulo, v. p.-secy.; Rebecca Martinez, v. p.-treas.; Jacquelyne Zilliox, v. p.; Roger McKinnon, 87.5%; David Rolland, 12.5%. Counsel, Cohn & Marks; technical consultant, Richard Large. BPCT-850215LM.

Arkansas

Little Rock (Ch. 42)—New, Darrell Geddes, 203 W. 13th St., Little Rock, AR 72202. 5000-kw max. visual, 1000-kw max. aural, 765-ft. above av. terrain, 724-ft. above ground, 1024-ft. above sea level, lat. 34° 52' 28", long. 92° 00' 35". Transmitter, 4.5-mi. W of Jacksonville. Ownership: Dale Leininger, gen. partner, 51%; Darrell Geddes, gen. partner, 49%. Technical consultant, Charles J. Thompson. BPCT-850607KO.

Rogers (Ch. 51)—New, MCC Communications, 517 Green Mountain Circle, No. 31, Little Rock 72211. Phone: 318-396-8250. 5000-kw max. visual, 500-kw max. aural, 932-ft. above av. terrain, 515-ft. above ground, 2325-ft. above sea level, lat. 36° 00' 57", long. 94° 05' 05". Transmitter, atop Robinson Mtn., 5-mi. SE of Fayetteville. Ownership: John McCutcheon, 100%. Technical consultant, Contemporary Communications. BPCT-850506KE.

California

Bakersfield (Ch. 48)—New, Bakersfield Television Assoc., a California Ltd. Partnership, 6309-A W. Halfmoon Dr., Bakersfield 93306. Phone: 805-397-4509. 1738-kw max. visual, 173.8-kw max. aural, 3728-ft. above av. terrain, 224-ft. above ground, 7736-ft. above sea level, lat. 35° 27' 24", long. 118° 35' 27". Transmitter, Breckenridge Mountain, near Bakersfield. Ownership: John J. Martinez, gen. partner, 5.6%; Gene Denari, gen. partner, 4.4%; Lance Smigel, gen. partner & Leroy Jackson, ltd. partner, 1% each; Lance Smigel, ltd. partner, 88%. Counsel, Peter A. Casciato; consulting engineer, Charles I. Gallagher. BPCT-850422KK.

Bakersfield (Ch. 48)—New, Crown City TV Inc., 840 Sierra Madre Blvd., San Marino 91108. Phone: 818-796-9874. 2692-kw max. visual, 538-kw max. aural, 3742-ft. above av. terrain, 235-ft. above ground, 7747-ft. above sea level, lat. 35° 27' 23", long. 118° 35' 26". Transmitter, Breckenridge Mountain, near Bakersfield. Ownership: Edward J. Flynn, pres., 25%; Loretta Hall, v. p., Priscilla Flynn, secy. & Charles Hand, 15% each; Cathy Gamboz, treas., Maria Low & Richard L. Davis, 10% each. Edward Flynn has interest in application for new FM in San Diego, CA. Counsel, Cate & Goodbread; technical consultant, Hatfield & Dawson. BPCT-850422LA.

Bakersfield (Ch. 48)—New, Gamez Communications Ltd. Partnership, 3021 Crest Ave., Bakersfield 93306. Phone: 805-871-7575. 5000-kw max. visual, 500-kw max. aural, 394-ft. above av. terrain, 472-ft. above ground, 882-ft. above sea level, lat. 35° 29' 20", long. 119° 09' 14". Transmitter, 10.5-mi. NW of Bakersfield. Ownership: Rachel Gamez, gen. partner, 15%; Esther Gamez, Michael D. Allen, Lillie G. George, Rudolph M. Carvajal, Donald F. Brown, Sidney L. Sheffield & Jack E. Lund, ltd. partners, 10% each; Meri C. & Lori T. Hopple, ltd. partners, 7.5% each. Technical consultant, Broadcast Technical Services. BPCT-850422KT.

Bakersfield (Ch. 48)—New, Liberty Bcstg. Corp., 5300 California Ave., No. 255, Bakersfield 93309. Phone: 805-328-7400. 1738-kw max. visual, 174-kw max. aural, 3701-ft. above av. terrain, 158-ft. above ground, 7718-ft. above sea level, lat. 35° 27' 03.8", long. 118° 35' 09.7". Transmitter, approx. 11.3-mi. NNE of Caliente. Ownership: Mary A. Gutcher, pres.; Betsy & Remy Ortiz, v. p.s.; Deborah L. Rudnick, secy.; William Leong Jr., treas.; Philip Rudnick, 100%. Counsel, Seymour M. Chase; technical consultant, Silliman & Silliman. BPCT-850422KS.

Bakersfield (Ch. 48)—New, Harold L. Mullican, 8608 W. 72nd St., Overland Park, KS 66204. Phone: 913-262-8797. 5000-kw max. visual, 500-kw max. aural, 942-ft. above av. terrain, 372-ft. above ground, 1982-ft. above sea level, lat. 35° 29' 10", long. 118° 53' 18". Transmitter, Round Mountain Rd., Bakersfield. Ownership: Harold L. Mullican, 100%. Technical consultant, Charles J. Thompson. BPCT-850422KJ.

Bakersfield (Ch. 48)—New, Dorothy J. Owens, Rte. 1, Box 526, Bakersfield 93308. Phone: 805-393-1011. 5000-kw max. visual, 500-kw max. aural, 1229-ft. above av. terrain, 121-ft. above ground, 3641-ft. above sea level, lat. 35° 26' 20", long. 118° 44' 24". Transmitter, Mount Adelaide, approx. 15-mi. ENE of Bakersfield. Ownership: Dorothy J. Owens, 100%. Counsel, Mullins, Rhyne, Emmons & Topel; technical consultant, Mel Freedman. BPCT-850222KG.

Clovis (Ch. 43)—New, North Star Communications, 9391 E. Ellery, Clovis, CA 93612. 3373-kw max. & 527-kw horizontal visual, 337-kw max. & 53-kw horizontal aural, 2209-ft. above av. terrain, 155-ft. above ground, 3553-ft. above sea level, lat. 36° 44' 45", long. 119° 16' 53". Transmitter, 2-mi. NW of Squaw Valley, Bear Mountain. Equipment, Harris. Ownership: Jack A. Burk & Wesley Burroughs, gen. partners, 50% each. Counsel, Gammon & Grange; consulting engineer, Robert E. Bullock (La Canada, CA). Note: Channel 43 is allocated to Fresno. BPCT-820510KJ. Initial Decision of Administrative Law Judge Walter C. Miller 6-30-83 proposed grant. Review Board 11-8-83 proposed grant.

Clovis (Ch. 43)—New, San Joaquin TV Improvement Corp., 14830 Valley View Ave., La Mirada, CA 90638. 1057-kw max. visual, 106-kw max. aural, 2145-ft. above av. terrain, 150-ft. above ground, 3510-ft. above sea level, lat. 36° 44' 45", long. 119° 16' 52". Transmitter, near peak of Bear Mtn., 1-mi. N of Hwy. 180, Fresno County. Ownership: Arnold Applebaum, 69%; Ysidro R. Macias, Alicia Maldonado & Al Reyes, 6% each; Television Center Inc., 5%; Fernando Aguirre, 2%; SJTI is LPTV applicant in 4 CA cities. Television Center is communications consulting firm. Counsel, Michael Couzens; consulting engineer, Lohnes & Culver. BPCT-820510KI. Initial Decision 6-30-83 proposed denial. Review Board 11-8-83 proposed denial.

Eureka (Ch. 29)—New, Sacramento Valley Television Inc., Box 7R, 755 Auditorium Dr., Redding, CA 96001. Phone: 916-243-7777. 134.85-kw max. visual, 13.49-kw max. aural, 1997-ft. above av. terrain, 95-ft. above ground, 3175-ft. above sea level, lat. 40° 25' 12", long. 124° 05' 00". Transmitter, Monument Ridge, approx. 4-mi. S of Scotia.

Ownership: California Oregon Bcstg. Inc., 100%. For other interests see Group Ownership of TV Stations. Counsel, Pierson, Ball & Dowd; technical consultant, Lohnes & Culver. BPCT-850619KF.

Norwalk (Ch. 9) —New, Fidelity Television Inc., c/o William G. Simon, Simon & Sheridan, 2404 Wilshire Blvd., Suite 400, Los Angeles, CA 92632. 158.5-kw visual, 18.5-kw aural, 3000-ft. above av. terrain, 413-ft. above ground, 5988-ft. above sea level, lat. 34° 13' 49", long. 118° 04' 10". Transmitter, Mt. Wilson, S. Antelope Valley Twp. Equipment, RCA. Plant, \$1,430,000; yearly operating, \$2,000,000. Ownership: William G. Simon, pres., 39.51%; George R. Johnson, 10.71%; Walter B. Chaffee, 10%; Louis J. Cella III, 6.59%; John B. Lawson, 5.64%; Helen M. Jones, Carl M. Franklin & John E. Sisson, Trustees, 3.92%; Margaret Ann & Leslie S. Cotton, 3.11% jointly; Sally J. Twombly, Executrix, 2.64%; Mervyn LeRoy, 2.61%; Thomas Sheridan, 1.56%; Edward M. Medvene & Alexander Tucker, 1.3%; Emmett C. McGaughey, 1.24%; Donna R. Asmus, 1.22%; Miriam Tucker, 1.05%; 9 others, none with as much as 1%. Simon & Sheridan have interest in KDOC-TV, Anaheim, CA (to be divested upon grant of this application). Counsel, Mullin, Rhyne, Emmons & Topel. Note: Application is mutually exclusive with renewal application for KHJ-TV, Los Angeles. BPCT-3655; Doc. 16680.

Novato (Ch. 68) —New, Magdalene Gunden, 1100 Seneca Place, Charlotte, NC 28210. Phone: 704-525-4360. 5000-kw max. visual, 1000-kw max. aural, 1089-ft. above av. terrain, 476-ft. above ground, 2051-ft. above sea level, lat. 38° 05' 22", long. 122° 38' 52". Transmitter, 5-mi. W of Novato. Ownership: Magdalene Gunden, gen. partner, 30%; ltd. partners to be named. Technical consultant, Charles J. Thompson. BPCT-850607KK.

Paradise (Ch. 46) —New, Garcia Communications, 1579 N. Millard, Rialto 92376. Phone: 714-820-9055. 930-kw max. visual, 93-kw max. aural, 621-ft. above av. terrain, 150-ft. above ground, 2390-ft. above sea level, lat. 39° 48' 25", long. 121° 37' 35". Transmitter, KRIJ(FM) transmitter site, Paradise. Ownership: Marta G. Garcia, gen. partner, 33.33%; Edward Powley, ltd. partner, 66.66%. Garcia Communications is permittee of Ch. 23, Missoula, MT; applicant for Ch. 55, Gulf Shores, AL; Ch. 42, Odessa, TX & Ch. 67, Morehead, KY. Technical consultant, John R. Powley. BPCT-840828KG.

Paradise (Ch. 46) —New, William G. Holdinghausen, 7620 Skyway, Paradise, CA 95969. Phone: 916-877-5044. 339-kw max. visual, 33.9-kw max. aural, 582-ft. above av. terrain, 150-ft. above ground, 2390-ft. above sea level, lat. 39° 48' 25", long. 121° 37' 35". Transmitter, Nimshew Rd., KRIJ-FM tower site, Paradise. Ownership: William G. Holdinghausen, 100%. Holdinghausen is applicant for LPTV stations. Technical consultant, Omni Communications Inc. BPCT-840627KE.

Riverside (Ch. 62) —New, Bethel Bcstg. Inc., 2425 Van Buren Blvd., Riverside, CA 92503. Phone: 714-359-1123. 833.68-kw visual, 166.74-kw aural, 2611-ft. above av. terrain, 117-ft. above ground, 6270-ft. above sea level, lat. 34° 13' 50", long. 117° 14' 00". Transmitter, Crestline, CA. Equipment, RCA. Plant, \$1,199,000; quarterly operating, \$73,500. Ownership: Non-stock corp. Ronald B. Halvorson, chmn.; Carl E. Vaughn, pres.-treas.; Ronald R. Heumann, v.p.-secy. Consulting engineer, Christopher Rager (San Diego, CA). BPCT-810720KM. Initial Decision of Administrative Law Judge Joseph Chachkin 11-3-83 proposed denial. Review Board 10-15-84 proposed denial.

Riverside (Ch. 62) —New, KIST Corp., Box 1587, Riverside, CA 92507. 3630-kw visual, 363-kw aural, 2395-ft. above av. terrain, 285-ft. above ground, 5605-ft. above sea level, lat. 34° 11' 15", long. 117° 41' 52". Transmitter, Sunset Peak electronics site, San Antonio Heights. Equipment, Harris. Plant, \$1,298,000; quarterly operating, \$402,000. Ownership: Hugh B. MacCauley, chmn., 12.5%; W. Carlos O. Fox, pres., 8.33%; Olin F. Koch, v.p., administration, 8.33%; Felice Cooper, v.p., programming, 4.17%; Edward G. Butler, secy.-treas., Harold R. Austin, Willis H. Boyd, Bernard J. Brandstater, Clinton L. Cogbill, Helmut J. Dueck, Donald C. Hubbs, Wayne H. Waughtel, 8.33% each. Consulting engineer, D. L. Markley & Assoc. BPCT-810717KK. Initial Decision of Administrative Law Judge Joseph Chachkin 11-3-83 proposed denial. Review Board 10-15-84 proposed grant.

Riverside (Ch. 62) —New, Riverside Family Television Inc., 8856 Guthrie Ave., Los Angeles, CA 90034. Correspondence, James E. Price, Suite 418, Uptain Bldg., Chattanooga, TN 37411. 2344-kw visual, 234.4-kw aural, 2400-ft. above av. terrain, 298-ft. above ground, 5618-ft. above sea level, lat. 34° 11' 15", long. 117° 41' 52". Transmitter, Sunset Peak, near San Antonio Heights. Equipment, Harris. Plant, \$245,240; quarterly operating, \$217,000. Ownership: Cheryl A. Kearney, pres.-secy., 80%; Jack Dalton, v.p.-treas., 20%; Erma L. Freeman, secy. Counsel, McCampbell & Young; consulting engineer, B. Scott Baxter & Assoc. BPCT-810720KO. Initial Decision of Administrative Law Judge Joseph Chachkin 11-3-83 proposed denial. Review Board 10-15-84 proposed denial.

Riverside (Ch. 62) —New, Sunland Communications Co., c/o Jack M. Hodin, 501 S. Washington Ave., Scranton, PA 18505. 2366-kw max. visual, 237-kw max. aural, 2258-ft. above av. terrain, 153-ft. above ground, 5473-ft. above sea level, lat. 34° 11' 15", long. 117° 41' 53.5". Transmitter, Sunset Ridge electronics site, 3-mi. NW of San Antonio Heights. Equipment, NEC. Plant, \$1,799,001; quarterly operating, \$400,000. Ownership: Jack M. Hodin, 65%; Andres Soto, gen. partner, 35%. Hodin is LPTV applicant for Ch. 69, San Diego, CA. Counsel, Dow, Lohnes & Albertson; consulting engineer, John H. Battison. BPCT-810720KL. Initial Decision of Administrative Law Judge Joseph Chachkin 11-3-83 proposed grant. Review Board 10-15-84 proposed denial.

Riverside (Ch. 62) —New, United American Telecasters Inc., Box 715, Manhattan Beach 90266. 4000-kw max. visual, 473-kw max. aural, 2388-ft. above av. terrain, 202-ft. above ground, 5562-ft. above sea level, lat. 34° 11' 14", long. 117° 41' 59". Transmitter, Sunset Ridge transmitter site, Angeles National Forest. Equipment, RCA. Plant, \$1,940,000; quarterly operating, \$242,550. Ownership: Andrew Kimm, pres., 25%; Nicholas C. Chun, v.p., 25%; Rachel Kimm, secy., 15%; Howard Y. H. Kim, treas., 25%; Hakto Pak & Bong Koo Kim, 5% each. Counsel, Arent, Fox, Kintner, Plotkin & Kahn;

consulting engineer, Hatfield & Dawson. BPCT-810720KQ. Initial Decision of Administrative Law Judge Joseph Chachkin 11-3-83 proposed denial. Review Board 10-15-84 proposed denial.

San Bernardino (Ch. 30) —New, All Nations Christian Bcstg. Inc., c/o Edward L. Johnson, 9801 Washington Blvd., Culver City, CA 90230. Phone: 213-204-6640. 3700-kw max. visual, 370-kw max. aural, 2392-ft. above av. terrain, 147-ft. above ground, 5537-ft. above sea level, lat. 34° 11' 15", long. 117° 41' 58". Transmitter, Sunset Ridge, 5-mi. NE of Claremont. Ownership: Non-profit corp.; Edward L. Johnson, pres. Johnson is trustee of Moody Bible Institute, licensee of several AM & FM stations. Counsel, Fawer, Brian, Hardy & Zatzkis (New Orleans, LA). BPCT-830506LA.

San Bernardino (Ch. 30) —New, American Jewish Network, c/o Nicole Neuhaus, 323 Bricknell Ave., No. 106, Santa Monica, CA 90405. Phone: 213-399-7383. 800-kw max. visual, 80-kw max. aural, 2363-ft. above av. terrain, 179-ft. above ground, 5578-ft. above sea level, lat. 34° 11' 15", long. 117° 41' 58". Transmitter, TV Transmitter Electronic Site, Sunset Ridge. Ownership: Nicole Neuhaus, 100%. BPCT-830505KJ.

San Bernardino (Ch. 30) —New, A & R Bcstg. Co., a Ltd. Partnership, c/o Herbert Avery, 5241 Franklin Ave., Los Angeles, CA 90027. Phone: 213-665-5345. 2858-kw max. visual, 286-kw max. aural, 2320-ft. above av. terrain, 220-ft. above ground, 5555-ft. above sea level, lat. 34° 11' 14", long. 117° 42' 01". Transmitter, Sunset Ridge Electronic Site, 5-mi. N of Claremont. Ownership: Herbert B. Avery, 30%; Calvin Burton, 22%; Stan Robertson, 11%; Howard Morehead, 5.5%; Jewell Shelton, 5.5%, gen. partners; Chris Walker, ltd. partner, 25%. Walker has interest in Urban Bcstg. Systems, applicant for Ch. 61, Houston, TX. Counsel, Fletcher, Heald & Hildreth; consulting engineer, Robert E. Bullock (La Canada, CA). BPCT-830506KM.

San Bernardino (Ch. 30) —New, California Christian Bcstg. Inc., c/o Daniel Espinoza, 1055 W. Rialto Ave., San Bernardino, CA 92401. 3890-kw max. & 2431-kw horizontal visual, 389-kw max. & 243-kw horizontal aural, 2318-ft. above av. terrain, 113-ft. above ground, 5503-ft. above sea level, lat. 34° 11' 15", long. 117° 41' 58". Transmitter, Sunset Ridge. Ownership: International Church of the Foursquare Gospel, non-stock, non-profit corp., 100%. Charles Duarte, pres.; John Holland, secy.; Ralph Torres, treas. ICFG owns WFHL(TV), Decatur, IL; KFSG(FM), Los Angeles & KHIS-AM-FM, Bakersfield, CA. Consulting engineer, D. C. Williams & Assoc. Inc. (Folsom, CA). BPCT-830506KY.

San Bernardino (Ch. 30) —New, Channel 30 Inc., c/o Lucille Gilbreth, 1339 La Cadena, Riverside, CA 92501. Phone: 714-683-8371. 5000-kw max. visual, 500-kw max. aural, 2343-ft. above av. terrain, 202-ft. above ground, 5592-ft. above sea level, lat. 34° 11' 15", long. 117° 41' 58". Transmitter, Sunset Ridge, 5.25-mi. N of Claremont. Ownership: Lucille Gilbreth, pres., 28.6%; Wallace Allen, 14.3%; Betty C. Johnson, secy., 28.6%; Lucy Lopez, chief financial officer & Gaylord Schott, 14.3% each. Counsel, Fisher, Wayland, Cooper & Leader. BPCT-830506LS.

San Bernardino (Ch. 30) —New, Citizens Bcstg. of San Bernardino, c/o Linda Geary, 3425 Meadowbrook, Costa Mesa, CA 92626. Phone: 714-641-9656. 800-kw max. visual, 80-kw max. aural, 2363-ft. above av. terrain, 179-ft. above ground, 5578-ft. above sea level, lat. 34° 11' 15", long. 117° 41' 58". Transmitter, TV Transmitter Electronic Site, Sunset Ridge. Ownership: Linda Geary, 100%. BPCT-830505KE.

San Bernardino (Ch. 30) —New, Concerned Citizens Media, c/o G. David Korsen, 401 W. Orangewood, Suite A-101, Anaheim, CA 92802. Phone: 714-971-5873. 800-kw max. visual, 80-kw max. aural, 2363-ft. above av. terrain, 179-ft. above ground, 5578-ft. above sea level, lat. 34° 11' 15", long. 117° 41' 58". Transmitter, TV Transmitter Electronic Site, Sunset Ridge. Ownership: G. David Korsen, 100%. BPCT-830505KU.

San Bernardino (Ch. 30) —New, Crocker Communications Corp., c/o Frankie Crocker, 201 E. 69th St., New York, NY 10021. 3300-kw max. visual, 330-kw max. aural, 2505-ft. above av. terrain, 308-ft. above ground, 5698-ft. above sea level, lat. 34° 11' 15", long. 117° 41' 58". Transmitter, 5-mi. NE of Claremont on Sunset Ridge. Ownership: Frankie Crocker, pres., 50%; Anthony Scotti, v.p. & Benjamin Scotti, secy., 22.5% each; George Black, treas., 5%. Counsel, Dow, Lohnes & Albertson; consulting engineer, Charles H. Smith (Arlington, VA). BPCT-830506KQ.

San Bernardino (Ch. 30) —New, Deseret Bcstg. System, c/o Walter Martin, 22672 Lambert, No. 615, El Toro, CA 92630. Phone: 714-855-9926. 800-kw max. visual, 80-kw max. aural, 2363-ft. above av. terrain, 179-ft. above ground, 5578-ft. above sea level, lat. 34° 11' 15", long. 117° 41' 58". Transmitter, TV Transmitter Electronic Site, Sunset Ridge. Ownership: Walter Martin, 100%. BPCT-830505KP.

San Bernardino (Ch. 30) —New, Golden Candlesticks Bcstrs. Inc., c/o Velma Jagers, 800 W. First St., Los Angeles, CA 90012. 3600-kw max. visual, 360-kw max. aural, 2430-ft. above av. terrain, 238-ft. above ground, 5628-ft. above sea level, lat. 34° 11' 15", long. 117° 41' 58". Transmitter, Sunset Ridge, 5.25-mi. N of Claremont. Ownership: Non-stock, non profit corp. Velma Jagers, pres.; Herman A. Perry, secy.-treas. Counsel, Bechtel & Ward; consulting engineer, Lechman & Johnson. BPCT-830506LT.

San Bernardino (Ch. 30) —New, Good News Bcstg. Network, 1348 W. 16th St., San Bernardino, CA 90245. 3300-kw max. visual, 330-kw max. aural, 2510-ft. above av. terrain, 308-ft. above ground, 5698-ft. above sea level, lat. 34° 11' 15", long. 117° 41' 58". Transmitter, Sunset Ridge, 5-mi. N of Claremont. Ownership: Good News Bcstg. Network Inc., gen. partner, 10%; Elias Malki Middle East, ltd. partner, 90%. GNBI ownership: Non-profit corp.; Elias Malki, pres.; Joseph Arquieta Jr., secy.; Viola Douglas, treas. EMME ownership: Non-profit corp.; officers undisclosed. Counsel, Gammon & Grange; consulting engineer, Robert L. Purcell. BPCT-830506KR.

San Bernardino (Ch. 30) —New, Grand Bcstg. Corp., 6456 Teesdale Ave., North Hollywood, CA 91606. Phone: 213-385-1957. 3630-kw max. visual, 363-kw max. aural, 2400-ft. above av. terrain, 202-ft. above ground, 5592-ft. above sea level, lat. 34° 11'

TV Applications—California

15", long. 117° 41' 58". Transmitter, Sunset Ridge, approx. 5-mi. N of Claremont. Equipment, RCA. Ownership: Albert K. Kim, pres., 30%; Richard Y. Kim, v.p., Grace P. Kim, secy. & Sue Kint, treas., 20% each; Takio Jim Goshi, 10%. Counsel, Wiley & Rein; consulting engineer, A. D. Ring & Assoc. BPCT-830506KL.

San Bernardino (Ch. 30)—New, Inland Empire Bcstrs., c/o H. Frank Dominguez, 290 N. D St., San Bernardino, CA 92401. Phone: 714-884-9477. 2455-kw max. visual, 245-kw max. aural, 2443-ft. above av. terrain, 202-ft. above ground, 5631-ft. above sea level, lat. 34° 11' 15", long. 117° 41' 58". Transmitter, Sunset Ridge, 5-mi. N of Claremont. Ownership: H. Frank Dominguez, gen. partner, 95%; Sylvia Herrera, gen. partner, 5%. Dominguez has interest in Buena Vista Bcstg. Co., applicant for new FM in Yucca Valley, CA; Buena Vista Telecommunications Inc., cable TV operator in East Los Angeles, CA & Buena Vista Cable TV of Colton Inc., cable TV operator in Colton, CA to be divested upon grant of this application. BPCT-830506KN.

San Bernardino (Ch. 30)—New, Inland Empire Television, 398 W. 4th St., San Bernardino, CA 92401. Phone: 714-884-2171. 3420-kw max. visual, 342-kw max. aural, 2392-ft. above av. terrain, 156-ft. above ground, 5546-ft. above sea level, lat. 34° 11' 15", long. 117° 41' 58". Transmitter, Sunset Ridge, 5.25-mi. N of Claremont. Ownership: David Duron, managing partner, 42.8%; Robert Navarro & Susan Racho, gen. partners, 28.6% each. Counsel, Schnader, Harrison, Segal & Lewis (Washington, DC); Gresham, Varner, Savage, Nolan & Tilden (San Bernardino); consulting engineer, Moffet, Larson & Johnson. BPCT-830506KU.

San Bernardino (Ch. 30)—New, Innervation Telecasters, c/o Cathryn O'Neil, 655 Gleneyre Dr., Laguna Beach, CA 92651. Phone: 714-497-1034. 800-kw max. visual, 80-kw max. aural, 2363-ft. above av. terrain, 179-ft. above ground, 5578-ft. above sea level, lat. 34° 11' 15", long. 117° 41' 58". Transmitter, TV Transmitter Electronic Site, Sunset Ridge. Ownership: Cathryn O'Neil, 100%. BPCT-830505KQ.

San Bernardino (Ch. 30)—New, Interstate Bcstg. Systems Inc., 1740 W. Katella Ave., Orange, CA 92667. 1123-kw max. visual, 112-kw max. aural, 2413-ft. above av. terrain, 178-ft. above ground, 5443-ft. above sea level, lat. 34° 11' 15", long. 117° 41' 58". Transmitter, Sunset Ridge, approx. 5-mi. NE of Claremont. Ownership: Paul J. Toberty, pres., 15%; Joyce L. Toberty, secy.; C. B. Tillotson, treas., 2.5%; Paul J. Toberty Financial Corp., 82.5%. PTFC ownership: Undisclosed. IBS owns KYMS(FM), Santa Ana, CA; KLTT(AM), Brighton, CO; KRDS(AM), Tolleson, AZ & applicants for new FMs in Evergreen, CO & Glendale, AZ. IBS will divest KYMS(FM) upon grant of this application. Counsel, Southmayd & Powell. BPCT-830506LC.

San Bernardino (Ch. 30)—New, Latin American Television, c/o Ken Joy, 121217 Gault Ave., No. 13, Canoga Park, CA 91303. Phone: 213-716-5350. 800-kw max. visual, 80-kw max. aural, 2363-ft. above av. terrain, 179-ft. above ground, 5578-ft. above sea level, lat. 34° 11' 15", long. 117° 41' 58". Transmitter, TV Transmitter Electronic Site, Sunset Ridge. Ownership: Ken Joy, 100%. BPCT-830505KO.

San Bernardino (Ch. 30)—New, Minority Women for Better Television, c/o Lavoughn Thomas, 1014 Fuschla Circle, Placentia, CA 92670. Phone: 714-524-0309. 800-kw max. visual, 80-kw max. aural, 2363-ft. above av. terrain, 179-ft. above ground, 5578-ft. above sea level, lat. 34° 11' 15", long. 117° 41' 58". Transmitter, TV Transmitter Electronic Site, Sunset Ridge. Ownership: Lavoughn Thomas, 100%. BPCT-830505KG.

San Bernardino (Ch. 30)—New, National Humanist Coalition, c/o John R. Welty, 4502 Walnut Ave., Irvine, CA 92714. Phone: 714-857-1462. 800-kw max. visual, 80-kw max. aural, 2363-ft. above av. terrain, 179-ft. above ground, 5578-ft. above sea level, lat. 34° 11' 15", long. 117° 41' 58". Transmitter, TV Transmitter Electronic Site, Sunset Ridge. Ownership: John R. Welty, 100%. BPCT-830505KL.

San Bernardino (Ch. 30)—New, Religious Bcstg. Network, c/o Roy K. Foreman, 2295 Gunar Dr., San Jose, CA 95124. Phone: 408-267-4691. 269-kw max. visual, 26.9-kw max. aural, 2340-ft. above av. terrain, 143-ft. above ground, 5533-ft. above sea level, lat. 34° 11' 15", long. 117° 41' 58". Transmitter, 5.25-mi. N of Claremont. Ownership: Non-stock corp. Roy K. Foreman, pres.; Douglas Shaw, v.p.; Nancy J. Norton, secy.-treas. Foreman has interest in LPTV applicant in San Jose, CA. Counsel, Cohen & Berfield. BPCT-830505KV.

San Bernardino (Ch. 30)—New, San Bernardino Bcstg. Channel, 5306 Beethoven St., Los Angeles, CA 90066. Phone: 213-822-9966. 269-kw max. visual, 26.9-kw max. aural, 2340-ft. above av. terrain, 143-ft. above ground, 5533-ft. above sea level, lat. 34° 11' 15", long. 117° 41' 58". Transmitter, Sunset Ridge, 5.25-mi. N of Claremont. Ownership: Roger Brown, chmn. & Rudolph Gerraen, pres., 14% each; Tom W. Devaney, exec. v.p., 11%; Jess S. Holman, v.p., 2%; Bonnie A. Krumholz, secy.-treas., 1%; George C. Boetel, 22%; Al Landry, 11%; Bernheil Hargrove & Charles Eure, 7.5% each; Juan Flores, 5%; Ernest F. Garcia & Rlft Fournier, 2% each; Richard T. Okuda, 1%. Devaney & Landry have interest in KKDJ(FM), Fresno, CA. Devaney has interest in KKSJ(AM), Vancouver, WA. Counsel, Steptoe & Johnson. BPCT-830506KW.

San Bernardino (Ch. 30)—New, San Bernardino Valley Bcstg. Ltd. Partnership, c/o Anita Van Osdel, 6702 Orange Wood Rd., Highland, CA 92346. Phone: 714-862-2185. 3388-kw max. & 1786-kw horizontal visual, 339-kw max. & 179-kw horizontal aural, 2367-ft. above av. terrain, 162-ft. above ground, 5561-ft. above sea level, lat. 34° 11' 15", long. 117° 41' 58". Transmitter, TV Transmitter Electronic Site, Sunset Ridge. Ownership: San Bernardino Valley Bcstg. Inc., gen. partner, 10%; Larry & Sally Peterson, ltd. partners, 20% jointly; other ltd. partners to be named. SBVB ownership: Anita Van Osdel, pres., 100%. Consulting engineer, Raymond E. Rohrer. BPCT-830506KX.

San Bernardino (Ch. 30)—New, Sandino Telecasters, c/o Jose M. Oti, 1360 N. Sandburg Terrace, Chicago, IL 60610. 2500-kw max. visual, 250-kw max. aural, 2536-ft. above av. terrain, 199-ft. above ground, 5628-ft. above sea level, lat. 34° 11' 15", long. 117° 41' 58". Transmitter, 5-mi. NE of Claremont on Sunset Ridge. Ownership: Jose M. Oti,

100%. Counsel, Kenkel, Barnard & Edmundson; consulting engineer, Lawrence Behr Assoc. Inc. BPCT-830506KT.

San Bernardino (Ch. 30)—New, Richard Schulz, 28 Oakdale, Irvine, CA 92714. Phone: 714-857-1388. 800-kw max. visual, 80-kw max. aural, 2363-ft. above av. terrain, 179-ft. above ground, 5578-ft. above sea level, lat. 34° 11' 15", long. 117° 41' 58". Transmitter, TV Transmitter Electronic Site, Sunset Ridge. Ownership: Richard Schulz, 100%. BPCT-830505KT.

San Bernardino (Ch. 30)—New, Solano Bcstg. Ltd., c/o Henry T. Mendoza III, 2707 Saxon Dr., Los Angeles, CA 90065. Phone: 213-258-7216. 2220-kw max. visual, 222-kw max. aural, 2353-ft. above av. terrain, 302-ft. above ground, 5542-ft. above sea level, lat. 34° 11' 15", long. 117° 41' 47". Transmitter, Sunset Ridge, 5-mi. N of Claremont. Equipment, RCA. Ownership: Solano Bcstg. Co., gen. partner, 20%; Channel 30 Investors I, ltd. partner, 68%; Channel 30 Investors II, ltd. partner, 12%. SBC ownership: Henry T. Mendoza III, pres., 47.5%; Patrick D. Pattison, v.p., 5%; Annabel R. Verches, secy.-treas., 47.5%. C30II ownership: Stanley D. Rosenberg & Herbert D. Kelleher, 15% each; James F. Parker, 14.71%; Seagal V. Wheatley, Raymond J. Schneider & Stanley L. Blend, 8.82% each; Kenneth M. Gindy, 5.88%; Reese L. Harrison Jr., John H. Tate II, J. David Oppenheimer & Carl R. Teague, 4.41% each; Richard N. Weinstein, Robert L. Smith & Ronnie H. Ricks, 1.77% each. C30I ownership: Paul Y. Seligson, 26.67%; Michael H. Rosenbloom, 23.33%; Arthur Scheiner, 20%; Richard A. Solomon, Irving Cohen & Dennis Lane, 10% each. Kelleher has interest in applicant for new AM in El Paso, TX. Consulting engineer, Andrus & Assoc. Inc. BPCT-830506KK.

San Bernardino (Ch. 30)—New, Southport Bcstg., c/o Marshall G. Peters, 14012 Summer Ave., Norwalk, CA 90650. Phone: 213-864-2618. 800-kw max. visual, 80-kw max. aural, 2363-ft. above av. terrain, 179-ft. above ground, 5578-ft. above sea level, lat. 34° 11' 15", long. 117° 41' 58". Transmitter, TV Transmitter Electronic Site, Sunset Ridge. Ownership: Marshall G. Peters, 100%. BPCT-830505KM.

San Bernardino (Ch. 30)—New, SSP Bcstg., 2015 Castro St., San Francisco, CA 94131. Phone: 415-282-5617. 269-kw max. visual, 26.9-kw max. aural, 2340-ft. above av. terrain, 143-ft. above ground, 5533-ft. above sea level, lat. 34° 11' 15", long. 117° 41' 58". Transmitter, Sunset Ridge, 5.25-mi. N of Claremont. Ownership: Sandra S. Phillips, 100%. Counsel, Haley, Bader & Potts. BPCT-830506KO.

San Bernardino (Ch. 30)—New, Television 30 Inc., 6420 Wilshire Blvd., Penthouse, Los Angeles, CA 90048. Phone: 213-655-5120. 3630-kw max. visual, 363-kw max. aural, 2412-ft. above av. terrain, 165-ft. above ground, 5555-ft. above sea level, lat. 34° 11' 15", long. 117° 41' 58". Transmitter, Sunset Ridge Electronics Site, Angeles National Forest. Ownership: Rumiko Naito, pres., 100%; T. Michael Fehmel, v.p.-secy.; John Y. Haneda, treas. Counsel, Arent, Fox, Kintner, Plotkin & Kahn; consulting engineer, Donald S. Wilson (Los Angeles, CA). BPCT-830506KV.

San Bernardino (Ch. 30)—New, TYJ Multimedia, c/o Mark Fountain, 1432 W. Roberta Ave., Fullerton, CA 92633. Phone: 714-525-0842. 800-kw max. visual, 80-kw max. aural, 2363-ft. above av. terrain, 179-ft. above ground, 5578-ft. above sea level, lat. 34° 11' 15", long. 117° 41' 58". Transmitter, TV Transmitter Electronic Site, Sunset Ridge. Ownership: Mark Fountain, 100%. BPCT-830505KK.

San Bernardino (Ch. 30)—New, Unicorn Media, c/o Lisa Peters, 620 Molino Ave., Long Beach, CA 90812. Phone: 213-433-3413. 800-kw max. visual, 80-kw max. aural, 2363-ft. above av. terrain, 179-ft. above ground, 5578-ft. above sea level, lat. 34° 11' 15", long. 117° 41' 58". Transmitter, TV Transmitter Electronic Site, Sunset Ridge. Ownership: Lisa Peters, 100%. BPCT-830505KN.

San Bernardino (Ch. 30)—New, Timothy Van Heest, 12152 Salerno St., Garden Grove, CA 92640. Phone: 714-750-3237. 800-kw max. visual, 80-kw max. aural, 2363-ft. above av. terrain, 179-ft. above ground, 5578-ft. above sea level, lat. 34° 11' 15", long. 117° 41' 58". Transmitter, TV Transmitter Electronic Site, Sunset Ridge. Ownership: Timothy Van Heest, 100%. BPCT-830505KS.

San Bernardino (Ch. 30)—New, Voice of the Inland Empire, c/o Joe Glauber, 12570 Rosy Circle, Los Angeles, CA 90066. Phone: 213-822-0566. 800-kw max. visual, 80-kw max. aural, 2363-ft. above av. terrain, 179-ft. above ground, 5578-ft. above sea level, lat. 34° 11' 15", long. 117° 41' 58". Transmitter, TV Transmitter Electronic Site, Sunset Ridge. Ownership: Joe Glauber, 100%. BPCT-830505KI.

San Luis Obispo (Ch. 33)—New, Community Media Corp., 484-1/2 Estero Ave., Morro Bay, CA 93442. Phone: 805-772-1451. 100-kw max. visual, 10-kw max. aural, 1482-ft. above terrain, 130-ft. above ground, 2590-ft. above sea level, lat. 35° 21' 38", long. 120° 39' 18". Transmitter, 115-ft. NNW of KSBY-TV tower, approx. 5.5-mi. N of San Luis Obispo. Ownership: Alene R. Whitten, pres., 55%; Judith E. McCoy, v.p.-treas., 25%; Thurman V. White, secy., 20%. Consulting engineer, Communications Engineering Services. BPCT-840202KI.

San Luis Obispo (Ch. 33)—New, Obispo Television, Box 12356, San Luis Obispo, CA 93406. Phone: 805-929-1800. 5000-kw max. visual, 500-kw max. aural, 1580-ft. above av. terrain, 227-ft. above ground, 2672-ft. above sea level, lat. 35° 21' 37", long. 120° 39' 17". Transmitter, 5.5-mi. N of San Luis Obispo, near KSBY-TV site. Ownership: Albert A. Crocker, Maria Marie Kimble & Jack Polan, gen. partners, 33.3% each. Counsel, Gardner, Carton & Douglas; consulting engineer, Peter V. Gureckis & Assoc. BPCT-840202KH.

San Luis Obispo (Ch. 33)—New, Pacific Television Ltd., 1524 Laurel Lane, San Luis Obispo, CA 93401. 697-kw max. visual, 69-kw max. aural, 1600-ft. above av. terrain, 223-ft. above ground, 2683-ft. above sea level, lat. 35° 21' 38", long. 120° 39' 21". Transmitter, Cuesta Peak, 5.5-mi. N of San Luis Obispo. Ownership: Nancy C. Hart, gen. partner, 20%; Stephen J. Newhart, ltd. partner, 80%. Hart has interest in Hart Bcstg. Co.,

applicant for new FM in Golden, CO. Counsel, Mutino & Root; consulting engineer, Consolidated Communications Inc. BPCT-840202KG.

Santa Barbara (Ch. 38)—New, Mission Broadcast, 6689 El Collegio, No. 51, Goleta 93017. 2630-kw max. visual, 263-kw max. aural, 2915-ft. above av. terrain, 122-ft. above ground, 4122-ft. above sea level, lat. 34° 31' 32", long. 119° 57' 28". Transmitter, Bcst. Peak, Santa Barbara. Ownership: Kenneth E. Hinton, Eugene E. Huguez, Suzanne Manriquez, 33.33% each. Counsel, Michael Couzens; technical consultant, Moffet, Larson & Johnson. BPCT-840723KJ.

Santa Barbara (Ch. 38)—New, Mission Bcstg. Corp., 440 Hitchcock Way, Santa Barbara 93105. Phone: 805-682-2411. 2510-kw max. visual, 251-kw max. aural, 3000-ft. above av. terrain, 155-ft. above ground, 4183-ft. above sea level, lat. 34° 31' 31", long. 119° 57' 29". Transmitter, Bcst. Peak, Los Padres National Forest. Ownership: Floyd Little, pres., 15.6%; George Guzman & Joe De Luna, v.p.s., 6.2% each; Mel Donalson, v.p., Christopher P. Carrera secy., 3.1% each, Payne Green, treas., 9.4%; Thomas O. Rickard, 15.6%; Robert Rickard, 9.4%; William Graziano, Robert M. Jaffe, 6.2% each; Michael Woods, Zachary Miller, Michael J. Kelly, Lindsay Wineburg, James B. Rickard & Dennis F. Rickard, 3.1% each. Consulting engineer, William C. King Jr. BPCT-840723KI.

Santa Barbara (Ch. 38)—New, Santa Barbara 38 Broadcast Group, 406 3rd Ave. N, Columbus, MS 39703-0101. Phone: 601-327-0903. 5000-kw max. visual, 500-kw max. aural, 1252-ft. above av. terrain, 175-ft. above ground, 2545-ft. above sea level, lat. 34° 28' 15", long. 119° 40' 33". Transmitter, KTYD(FM) tower, Santa Barbara. Ownership: Wilbur O. Colom, pres., Congress Street Properties Inc., gen. partners, 45% each; William Dilday Jr., Les Range, 5% each. CSPI ownership: Leland T. Speed, pres.; James N. C. Moffet, v.p.-secy.; Earl Martin Jr., David H. Hoster II, Robert M. Welsh, v.p.s.; N. Keith McKey, treas.-asst. secy. Principals have interest in permittee of Ch. 52, Albany, GA; applications for Ch. 61, Mobile, AL; Ch. 16, Lubbock, TX; Ch. 54, Omaha, NE; Ch. 60, Roanoke, VA & Ch. 45, Seattle WA. Colom has interest in permittee of WZIX(FM) in Artesia, MS & applicants for new FMs in Oxford, MS & San Diego, CA. Dilday has interest in applications for Ch. 25, Tequesta, FL & new FM in Boston, MA & CPs & applications for LPTVs. Counsel, Mutino & Root, technical consultant, Sisk Engineering Inc. BPCT-840723KO.

Ventura (Ch. 16)—New, California Bcstg. Corp., Box 4722, Thousand Oaks, CA 91359. 1000-kw visual, 200-kw aural, 615-ft. above av. terrain, 144-ft. above ground, 1482-ft. above sea level, lat. 34° 11' 57", long. 118° 56' 46.2". Transmitter, hilltop W of Newbury Park Academy, Thousand Oaks. Equipment, RCA. Plant, \$1,166,384; yearly operating, \$1,505,400. Ownership: Harry L. Keiffer, pres., 100%; Delores Keiffer, v.p.-secy.-treas.; Steven L. Keiffer, v.p.; William Stierwalt, gen. mgr. Counsel, Hogan & Hartson; consulting engineer, Paul H. Lee (Thousand Oaks, CA). BPCT-790130LP. Initial Decision of Administrative Law Judge Byron E. Harrison 3-22-84 proposed grant.

Ventura (Ch. 16)—New, Channel Islands Television Corp., c/o Dr. Arthur J. Schechter, 1130 Bonita Court, Ventura, CA 93001. 2944-kw max. & 1253-kw horizontal visual, 250-kw horizontal aural, 1420-ft. above av. terrain, 200-ft. above ground, 1545-ft. above sea level, lat. 34° 01' 53", long. 119° 34' 50". Transmitter, 25-mi. SW of Ventura, Santa Cruz Island. Equipment, Harris. Plant, \$1,895,000; yearly operating, \$631,500. Ownership: Ralph H. Andrews, chmn., 50.1%; Dr. Arthur J. Schechter, pres., 2.667%; Angela Escalante, v.p., community affairs, 4.5%; K. Victor Kato, DDS, v.p., 2%; Herrick J. Andrews, secy., 2.5%; Manuel F. Escalante Jr., treas., 4.5%; Harold Rosebrough, 13.816%; Jeffrey Steinhart, 2.5%; Howard & Sandra Conant, 2.08% each; Charles Harris, 2%; Richard & Lori Reisman, 1.669%; Don & Gae Rude, 1.5% each; Bruce Parany, 1.583%; Ben Nordman, 0.667%. Counsel, Cohn & Marks; Simon & Sheridan; consulting engineer, Robert E. Bullock (La Canada, CA). BPCT-790130LQ. Initial Decision of Administrative Law Judge Byron E. Harrison 3-22-84 proposed denial.

Ventura (Ch. 41)—New, Trucella Chumley, Rte. 1, Box 160-C, Cumberland Gap, TN 37724. 5000-kw max. visual, 500-kw max. aural, 1956-ft. above av. terrain, 124-ft. above ground, 5234-ft. above sea level, lat. 34° 30' 03", long. 119° 09' 07". Transmitter, 3.2-mi. N of Ojai. Ownership: Trucella Chumley, 100%. Counsel, Thomas L. Root; technical consultant, Charles J. Thompson. BPCT-850607KM.

Colorado

Castle Rock (Ch. 53)—New, Castle Rock Communications Ltd., 94 E. Yucca Hill Rd., Castle Rock 80104. Phone: 303-688-9454. 5000-kw max. visual, 500-kw max. aural, 1222-ft. above av. terrain, 744-ft. above ground, 7439-ft. above sea level, lat. 39° 25' 37", long. 104° 52' 01". Transmitter, approx. 3.7-mi. NW of Castle Rock; just N of Silver Heights & E of Hwy. 25. Ownership: Rafael Ponce, gen. partner, 5%; Donald R. Stimble, ltd. partner, 95%. Stimble has interest in Tele Media Inc. & Tier III Media Inc., licensees for LPTVs. Technical consultant, Omni Communications Inc. BPCT-841221LA.

Castle Rock (Ch. 53)—New, Castle Rock TV Assoc., 10520 West 101st Ave., Westminster 80020. 5000-kw max. visual, 500-kw max. aural, 1500-ft. above av. terrain, 1101-ft. above ground, 7780-ft. above sea level, lat. 39° 25' 35", long. 104° 52' 02". Transmitter, on top of Happy Canyon, N of Silver Height. Ownership: Theopolls T. Hogue Jr., gen. partner, 90%; Henry Riggins, ltd. partner, 10%. Riggins has interest in applications for Ch. 54, Omaha, NE; Ch. 36, Charleston, SC & Ch. 60, San Antonio, TX. Technical consultant, Early D. Monroe Jr. BPCT-850215KK.

Castle Rock (Ch. 53)—New, Virginia Cordova Kelso & Daniel Cordova, 5757 W. Louisiana Ave., Lakewood 80226. Phone: 303-922-8536. 5000-kw max. visual, 500-kw max. aural, 1168-ft. above av. terrain, 450-ft. above ground, 7680-ft. above sea level, lat. 39° 15' 27", long. 104° 52' 38". Transmitter, Hunt Mountain, Castle Rock. Ownership: Virginia Cordova Kelso, gen. partner, 51% & Daniel Cordova, gen. partner, 49%. Cordova has

interest in applications for Ch. 51, Tolleson, AZ & Ch. 27, Orlando, FL. Technical consultant, Richard T. Alexander. BPCT-850214KF.

Castle Rock (Ch. 53)—New, Non-Profit Television Concepts, 663 Fifth Ave., New York, NY 10022. Phone: 212-688-7255. 5000-kw max. visual, 500-kw max. aural, 1222-ft. above av. terrain, 744-ft. above ground, 7439-ft. above sea level, lat. 39° 25' 37", long. 104° 52' 01". Transmitter, 3.7-mi. NW of Castle Rock. Ownership: McKinley Johnson, 100%. NPTC is applicant for Ch. 68, Clermont, FL; Ch. 56, Syracuse, NY; Ch. 62, Oklahoma City, OK & Ch. 36, Charleston, SC. Counsel, Holmes, Roberts & Owens; technical director, McKinley Johnson. BPCT-850215KH.

Castle Rock (Ch. 53)—New, Christal Anne Phillips, 307 Leif Erickson Dr., Decorah, IA 52101. Phone: 319-382-4625. 5000-kw max. visual, 1000-kw max. aural, 965-ft. above av. terrain, 472-ft. above ground, 8192-ft. above sea level, lat. 39° 21' 59", long. 105° 02' 28". Transmitter, 10.9-mi. W of Castle Rock. Ownership: Christal Anne Phillips, 100%. Technical consultant, Charles J. Thompson. BPCT-850215KH.

Castle Rock (Ch. 53)—New, R & D Partners, Box 1076, Camden, ME 04843. Phone: 207-594-4591. 5000-kw max. visual, 500-kw max. aural, 626-ft. above av. terrain, 567-ft. above ground, 6801-ft. above sea level, lat. 39° 15' 00", long. 104° 33' 00". Transmitter, 8-mi. S of Elizabeth. Ownership: Robert H. & Dana B. Ruark, gen. partners, 50% each. Applicants have interest in International Bcst. Consultants Inc. IBC owns applicant for Ch. 54, Austin, TX; has interest in application Ch. 36, Charleston, SC; permittees & applications for TV translator & LPTV stations; permittee for new FM in Camden, ME & applicant for new AM in Gardnerville, NV. Technical consultant, Robert H. Ruark. BPCT-850215LS.

Castle Rock (Ch. 53)—New, Dorothy O. Schulze, 11515 Whisper Moss, San Antonio, TX 78230. Phone: 512-492-6836. 5000-kw max. visual, 500-kw max. aural, 585-ft. above av. terrain, 177-ft. above ground, 7812-ft. above sea level, lat. 39° 21' 58", long. 105° 02' 28". Transmitter, Elephant Rock, Douglas County. Ownership: Dorothy O. Schulze, 100%. Schulze has interest in applications for Ch. 51, Tolleson, AZ; Ch. 36, Charleston & Ch. 55, Rock Hill, SC; Ch. 52, Blanco, TX. Counsel, Thomas L. Root; technical consultant, Atlantic Telecommunications Consultants Ltd. BPCT-850215KG.

Denver (Ch. 20)—New, Alden Communications of Colorado Inc., c/o Pacific Theatres Inc., 120 N. Robertson Blvd., Los Angeles, CA 90048. 5000-kw max. visual, 1000-kw horizontal aural, 831-ft. above av. terrain, 204-ft. above ground, 7464-ft. above sea level, lat. 39° 43' 46", long. 105° 14' 00". Transmitter, Lookout Mtn., 1.5-mi. SW of Golden. Equipment, RCA. Plant, \$2,250,000; yearly operating, \$479,000. Ownership: Alden Communications Corp., 100%. Officers: Michael R. Forman, pres.; James J. Cotter, Jerome A. Forman & Ted Minsky, v.p.s.; John E. Bogardus, secy.; Constantine Hambah, treas. For other Michael Forman interests, see KTZZ-TV, Seattle, WA. Counsel, Fly, Shuebruk, Gaguline, Boros, Schulkind & Braun; consulting engineer, Cohen & Dippell. BPCT-790319LE. Initial Decision of Administrative Law Judge Frederic J. Coufal 7-27-83 proposed grant. Review Board 7-27-84 proposed grant.

Denver (Ch. 20)—New, Colorado Television Inc., 815 Reed St., Denver, CO 80215. 2300-kw max. visual, 419-kw max. aural, 1158-ft. above av. terrain, 449-ft. above ground, 7724-ft. above sea level, lat. 39° 43' 59", long. 105° 14' 12". Transmitter, Lookout Mtn., 1.75-mi. SW of Golden. Equipment, Harris. Plant, \$956,443; yearly operating, \$491,400. Ownership: John H. Gayer, pres.-treas., 100%; Syl Morgan Smith, v.p. & gen. mgr.; George Codding, secy. John Gayer owns 30% of Family Television Inc., applicant for Ch. 15, Omaha, NE & 40% of Radlo Vail Inc. licensee of KVMT(FM), Vail, CO. Counsel, Gardner, Carton & Douglas; consulting engineer, John H. Gayer (Denver, CO). BPCT-790305LD. Note: Requests authority for subscription TV operation. BSTV-790305LE. Initial Decision of Administrative Law Judge Frederic J. Coufal 7-27-83 proposed denial. Review Board 7-27-84 proposed denial.

Fort Collins (Ch. 22)—New, Channel 22 of Fort Collins Assoc., c/o Paul Meacham, 3412 Terry Ridge Rd., Fort Collins, CO 80524. Phone: 303-484-4736. 5000-kw max. visual, 500-kw max. aural, 1408-ft. above av. terrain, 261-ft. above ground, 7341-ft. above sea level, lat. 40° 32' 59", long. 105° 11' 48". Transmitter, Horsetooth Mtn., Fort Collins. Ownership: J. W. Welsh, gen. partner, 44%; Anya & Paul Meacham, gen. partners, 23% each; N. B. & Riilla Shuler, ltd. partners, 5% each. Consulting engineer, Scott Baxter & Assoc. BPCT-830218KL.

Fort Collins (Ch. 22)—New, John D. Manning, 7540 Unita Place, Englewood, CO 80112. Phone: 303-773-8702. 2500-kw max. visual, 250-kw max. aural, 1410-ft. above av. terrain, 207-ft. above ground, 7327-ft. above sea level, lat. 40° 32' 58", long. 105° 11' 48". Transmitter, Horsetooth Mtn., near Fort Collins. Equipment, RCA. Ownership: John D. Manning, 100%. Counsel, Sells & Gregory; consulting engineer, Oscar Leon Cuellar (Denver, CO). BPCT-830218KG.

Pueblo (Ch. 32)—New, FEM Bcstg. Inc., 16 Briarwood Circle, Pueblo, CO 81005. 3162-kw max. visual, 471-kw max. aural, 2263-ft. above av. terrain, 263-ft. above ground, 9693-ft. above sea level, lat. 38° 44' 40", long. 104° 51' 41". Transmitter, atop Cheyenne Mtn., near Fort Carson. Equipment, RCA. Plant, \$2,646,291; quarterly operating, \$411,758. Ownership: Helen M. Garcia, pres.-treas., 84.5%; Phyllis M. Garcia, v.p.-secy., 15.5%. Counsel, Sells & Gregory; consulting engineer, Oscar Leon Cuellar (Denver, CO). BPCT-811124KG.

Pueblo (Ch. 32)—New, Pueblo Family Television, c/o Consolidated Resources of America, 2245 Perimeter Park, Suite 3, Atlanta, GA 30341. Correspondence, c/o A. Thlessen, Suite 418, Uptain Bldg., Chattanooga, TN 37411. 2667-kw visual, 705-kw aural, 2114-ft. above av. terrain, 120-ft. above ground, 9487-ft. above sea level, lat. 38° 44' 44", long. 104° 51' 43". Transmitter, 35.5-mi. NNW of Colorado Springs atop Cheyenne Mtn. Equipment, Harris. Plant, \$214,997; quarterly operating, \$212,185. Ownership: Marley G. Hunter & David R. Vaughan, gen. partners, 50% each. Vaughan has interest in WXGZ-TV,

TV Applications—Colorado

Appleton, WI & Media Central Inc. For MCI interests, see Group Ownership of TV Stations. Counsel, McCampbell & Young; consulting engineer, Sterling Communications. BPCT-811006KJ.

Pueblo (Ch. 32)—New, tvUSA/Pueblo Ltd., 790 Madison Ave., New York, NY 10021. 1580-kw max. & 295-kw horizontal visual, 158-kw max. & 29.5-kw horizontal aural, 2140-ft. above av. terrain, 120-ft. above ground, 9540-ft. above sea level, lat. 38° 44' 44", long. 104° 51' 43". Transmitter, 6.4-mi. SSW, atop Cheyenne Mtn., S of Colorado Springs. Equipment, RCA. Plant, \$2,385,000; quarterly operating, \$415,000. Ownership: Pueblo Television Corp., gen. partner, 24%; Herbert N. Somekh, ltd. partner, 63.3%; Lee Hanna, ltd. partner, 12.7%. PTC ownership: Edward B. Hanna, pres.-treas., 1%; Gene A. Davis, v.p., 37.5%; Marcia Hanna, secy., 61.5%. L. Hanna has interest in KSAS-TV, Wichita, KS. E. & L. Hanna have interest in KLJB-TV Davenport, IA & own Intrecom Inc., TV management & consulting firm. Counsel, Wilner & Scheiner; consulting engineer, Jules Cohen & Assoc. BPCT-811124KE.

Delaware

↑ Dover (Ch. 34 ETV)—New, Delaware Citizens Committee Inc., Ross Mansion, Rte. 1, Box 864, Seaford, DE 19973. Phone: 302-856-9541. 14.8-kw max. visual, 1.48-kw max. aural, 280-ft. above av. terrain, 290-ft. above ground, 320-ft. above sea level, lat. 39° 09' 00", long. 75° 33' 14". Transmitter, Scott Paper Co., Hazletville Rd., Dover. Ownership: Non-profit corp. J. Christopher Farlow, pres.-gen. mgr. Applicant is licensee of WDPB(TV), Seaford, DE & applicant for new translator in Dover, DE. Counsel, Dow, Lohnes & Albertson; consulting engineer, Jules Cohen & Assoc. BPET-840116KL.

District of Columbia

Washington (Ch. 14)—New, Capital Communications of Washington Inc., c/o 1211 Connecticut Ave. NW, Suite 401, Washington, DC 20036. 5000-kw max. visual, 500-kw max. aural, 424-ft. above av. terrain, lat. 38° 56' 09", long. 77° 05' 33". Transmitter, American University. Equipment, RCA. Plant, \$2,768,000; quarterly operating, \$217,400. Ownership: A. Diane Graham, pres., David J. R. Pales, v.p., Karen L. Braun, secy., Thelma J. Mullin, treas., Yetta Galiber, v.p., Margaret T. Johnson, asst. secy., Lili S. Packer, asst. v.p., Nancy McCormick-Pickett, asst. v.p., 12.5% each. Counsel, Fly, Shuebruk, Gaguine, Boros, Schulkind & Braun; consulting engineer, Serge Bergen. BPCT-800118KF. Initial Decision 1-24-83 proposed denial. Review Board 10-2-84 proposed denial.

Washington (Ch. 14)—New, Century Communications Inc., 8401 Connecticut Ave., Penthouse 3, Chevy Chase, MD 20815. 2547-kw max. visual, 254.7-kw max. aural, 585-ft. above av. terrain, 533-ft. above ground, 823-ft. above sea level, lat. 38° 57' 46", long. 77° 01' 36". Transmitter, corner Peabody & 9th St. NW, Washington. Equipment, RCA. Plant, \$2,413,000; quarterly operating, \$421,150. Ownership: Pauline Wechsler, pres., 38.56%; Steven E. Wechsler, exec. v.p.-asst. secy.-treas., 21.77%; Peter K. Yeskel, secy.-treas., 18.66%; Herbert M. Wechsler, 9.33%; Everett J. Gordon, Charles B. Fisher, v.p., Diane Wechsler, 3.73% each; George E. Fisher Jr., 0.46%. The Wechslers have interest in Marquee Television Network Inc., subscription video services, Washington, DC. Fisher has interest in Media Solutions Corp., media consultants. Gordon has multiple cable interests. Counsel, Cohen & Berfield; consulting engineer, Moffet, Larson & Johnson. BPCT-800118KE. Initial Decision 1-24-83 proposed denial. Review Board 10-2-84 proposed denial.

Washington (Ch. 14)—New, Grant Bcstg. Corp., c/o Nixon, Hargrave, Devans & Doyle, 1090 Vermont Ave. NW, Washington, DC 20005. 5000-kw max. & 4450-kw horizontal visual, 500-kw max. & 445-kw horizontal aural, 745-ft. above av. terrain, 729-ft. above ground, 1049-ft. above sea level, lat. 38° 58' 35", long. 77° 06' 53". Transmitter, Radnor & Goldsboro Rd., on grounds of Kenwood Country Club, Bethesda, MD. Equipment, RCA. Plant, \$3,208,000; quarterly operating, \$701,500. Ownership: Milton Grant, chmn.-pres., 100%; Robert Soodak, v.p.; Lawrence Brailsford, v.p.; Charles Luria, secy.-treas. Counsel, Nixon, Hargrave, Devans & Doyle; consulting engineer, David L. Steel Sr. BPCT-800118KK. Initial Decision 1-24-83 proposed denial. Review Board 10-2-84 proposed denial.

Washington (Ch. 14)—New, Washington's Christian TV Outreach Inc., Box 34914, Washington, DC 20034. 505.9-kw max. & 468.9-kw horizontal visual, 101.9-kw max. & 93.8-kw horizontal aural, 470-ft. above av. terrain, 327-ft. above ground, 796-ft. above sea level, lat. 39° 02' 26", long. 77° 03' 19". Transmitter, 2647 University Blvd. W., Wheaton, MD. Equipment, RCA. Plant, \$955,000; yearly operating, \$253,680. Ownership: Non-stock, non-profit corp. August Bert Carver, pres.; Wendell P. Witten, v.p.; Dr. Lucas H. Blevins, secy.-treas. Counsel, Gammon & Grange; consulting engineer, John H. Mullaney. BPCT-5042. Initial Decision 1-24-83 proposed denial. Review Board 10-2-84 proposed denial.

Washington (Ch. 14)—New, WSCT-TV Inc., c/o Formula Telecommunications Inc., 1884 Columbia Rd., Washington, DC 20009. 2422-kw max. & 2158.6-kw horizontal visual, 475.3-kw max. aural, 745-ft. above av. terrain, 729-ft. above ground, 1049-ft. above sea level, lat. 38° 58' 35", long. 77° 06' 53". Transmitter, Radnor & Goldsboro Rd., on grounds of Kenwood Country Club, Bethesda, MD. Equipment, RCA. Plant, \$2,826,343; yearly operating, \$1,485,590. Ownership: Formula Telecommunications Inc., 100%. George C. Corbin III, chmn.-pres., 37.38%; Thomas A. Farrand, exec. v.p., 14.02%; Amy C. Gilbert, v.p.-treas., 14.02%; Van F. Alexander, v.p., 11.67%; Armando Rendon, secy., 11.67%; Bill E. Tucker, v.p., 4.71%; Charles T. Duncan, v.p.-asst. secy. & Michael W. Faber, 0.93% each; Lewis A. Rivlin, 4.67%. Rivlin has 24% interest in Coaxial Systems Inc., Washington, DC & minority interest in cable systems in Laurens & Clinton, SC; Portland, ME. Rendon has 10% interest in Los Cerezos Television Co., applicant for

Washington, DC translator. WSCT-TV Inc. officers: George C. Corbin III, pres.-gen. mgr.; Thomas A. Farrand, v.p., programming; Amy C. Gilbert, v.p., finance; Armando Rendon, secy.; Bill E. Tucker, v.p., sales; Van F. Alexander, v.p., corporate relations; Charles T. Duncan, asst. secy. Counsel, Wilner & Scheiner. Requests authority for subscription TV operation. BPCT-800118KP. Initial Decision by Administrative Law Judge Edward J. Kuhlmann 1-24-83 proposed grant. Supplementary Decision proposed denial 3-22-84. Review Board 10-2-84 proposed denial.

Florida

↑ Boca Raton (Ch. 63 ETV)—New, Acorn Television in Action for Communities, 7300 Biscayne Blvd., No. 150, Miami, FL 33138. Phone: 305-757-2408. 5000-kw max. visual, 500-kw max. aural, 829-ft. above av. terrain, 826-ft. above ground, 843-ft. above sea level, lat. 26° 19' 20", long. 80° 11' 18". Transmitter, off Hillsboro Blvd., Boca Raton. Ownership: Non-profit corp. Leon Gowans, pres.; Geraldine Bell, v.p.; Hergram Ross, secy.; Naomi Harwood, treas. Acorn is applicant for several LPTV stations. Counsel, Bachmann & Weltchek; technical consultant, Janice Andersen. BPET-840104KF.

↑ Boca Raton (Ch. 63 ETV)—New, Palm Beach County Educators Bcstg. Inc., 1101 S. Olive Ave., West Palm Beach, FL 33401. Phone: 305-833-8592. 5000-kw max. visual, 500-kw max. aural, 651-ft. above av. terrain, 662-ft. above ground, 651-ft. above sea level, lat. 26° 20' 06", long. 80° 15' 55". Transmitter, WSRB(AM) transmitter site, Boca Raton. Ownership: Non-profit corp. Claude H. Rhea, pres.; Donald E. Ross, v.p.; Eugene Keebler, secy.; James Watson, treas. Counsel, May, Dunne & Gay; consulting engineer, John F. X. Browne & Assoc. Inc. BPET-840103KH.

Clermont (Ch. 68)—New, Big Chief Bcstg., 7473 Overton Dr., Leesburg 32748. Phone: 904-787-7770. 87.1-kw max. visual, 14.12-kw max. aural, 341-ft. above av. terrain, 365-ft. above ground, 430-ft. above sea level, lat. 28° 36' 30", long. 81° 45' 30". Transmitter, Hwy. 561, between Hwy. 27 & FL Turnpike. Ownership: Charles Joyner, gen. partner, 51%; H. James Sharp, ltd. partner, 49%. Technical director, H. James Sharp. BPCT-841120KE.

Clermont (Ch. 68)—New, Robin C. Brandt, 1012 Third St., Juniata, Altoona, PA 16601. Phone: 814-944-6391. 5000-kw max. visual, 500-kw max. aural, 853-ft. above av. terrain, 720-ft. above ground, 975-ft. above sea level, lat. 28° 32' 51", long. 81° 43' 28". Transmitter, 1-mi. E of Clermont on Hwy. 50. Ownership: Robin C. Brandt, 100%. Brandt is applicant for Ch. 33, Cadillac, MI; Ch. 28, Cookeville, TN & Ch. 28, McComb, MS. Technical consultant, John R. Powley. BPCT-850215LZ.

Clermont (Ch. 68)—New, C & P Partners, Box 1076, Camden, ME 04843. Phone: 207-594-4591. 5000-kw max. visual, 500-kw max. aural, 491-ft. above av. terrain, 500-ft. above ground, 596-ft. above sea level, lat. 28° 28' 45", long. 81° 48' 45". Transmitter, 8-mi. S on Hwy. 33, Clermont. Ownership: Craig A. & Pamela J. Ruark, gen. partners, 50% each. Applicants have interest in International Bcstg. Consultants Inc. IBC owns application for Ch. 54, Austin, TX; has interest in application for Ch. 36, Charleston, SC; permittees & applications for TV translator & LPTV stations; permittee for new FM in Camden, ME & applicant for new AM in Gardnersville, NV. Technical consultant, Robert H. Ruark. BPCT-850215LT.

Clermont (Ch. 68)—New, CFL Inc., 2257 Firestone Place SE, Winter Haven 33880. Phone: 813-324-7507. 5000-kw max. visual, 500-kw max. aural, 812-ft. above av. terrain, 670-ft. above ground, 922-ft. above sea level, lat. 28° 32' 37", long. 81° 43' 15". Transmitter, corner of Hook St. & Palama Rd., Clermont. Ownership: Debra L. Anscombe & James Braxton, gen. partners, 15% each; Linda L. Anscombe, Hd. partner, 70%. Debra Anscombe has interest in licensee of WSIR(AM), Winter Haven & application for new FM in Vero Beach, FL. Counsel, Collier, Shannon, Riill & Scott; technical consultant, Peter V. Gureckis. BPCT-850215KT.

Clermont (Ch. 68)—New, Channel 68 Inc., 2000 West Glades Rd., Suite 206, Boca Raton 33431. Phone: 305-395-7000. 5000-kw max. visual, 500-kw max. aural, 1683-ft. above av. terrain, 1662-ft. above ground, 1716-ft. above sea level, lat. 28° 55' 16", long. 81° 19' 09". Transmitter, 1.3-mi. W of intersection of Hwy. 17/92 & Miller Rd., near Orange City. Ownership: Lester Cole, pres., 10%; Steven Bullock, v.p., 10.1%; T. J. Cunningham, v.p., Norris D. Woolfork, secy., Joshua High, treas. & Frederick J. Grieser Jr., 10% each; Laurie S. Silvers, 9.9%; Barry & Meredith Porter Fishman, 7.5% jointly; Gordon Sherman, 7.5%; Susan Klein & Patricia A. McCaffrey, 5% each; Kathryn DeMonaco & William Atwell, 2.5% each. High, Silvers, Grieser & Sherman have interest in cable television systems. Woolfork has interest in The Orlando Times, weekly newspaper. Counsel, Fly, Shuebruk, Gaguine, Boros, Schulkind & Braun; technical consultant, Moffet, Larson & Johnson. BPCT-850214KQ.

Clermont (Ch. 68)—New, Non-Profit Television Concepts, 663 Fifth Ave., New York, NY 10022. Phone: 212-688-7255. 90-kw max. visual, 1-kw max. aural, 341-ft. above av. terrain, 365-ft. above ground, 430-ft. above sea level, lat. 28° 36' 28", long. 81° 45' 29". Transmitter, between Hwy. 27 & Florida Tpk., on Hwy. 561, Clermont. Ownership: McKinley Johnson, 100%. NPTC is applicant for Ch. 53, Castle Rock, CO; Ch. 56, Syracuse, NY; Ch. 62, Oklahoma City, OK & Ch. 36, Charleston, SC. Technical director, McKinley Johnson. BPCT-850214KM.

Clermont (Ch. 68)—New, Olympla Bcstg. Group Ltd., 1 S. E. First Ave., Drawer C, Gainesville 32602. Phone: 904-376-5242. 2960.7-kw max. visual, 296.07-kw max. aural, 670-ft. above av. terrain, 677-ft. above ground, 753-ft. above sea level, lat. 28° 45' 15", long. 81° 54' 31". Transmitter, Bugg Spring, Okahumpka. Ownership: Byron A. & Cathy J. Dyce, gen. partners, 51% jointly; Mary Ann Hooper, gen. partner, 49%. Technical consultant, Advanced Video Technology Inc. BPCT-850215KZ.

Clermont (Ch. 68)—New, South Lake Communications Inc., 1320 Lynton Court Clermont 32711. Mailing Address: Box 507, Clermont 32711. Phone: 904-394-4900. 5000-kw max. & 2254-kw horizontal visual, 500-kw max. & 225-kw horizontal aural, 1681-ft. above av. terrain, 1668-ft. above ground, 1745-ft. above sea level, lat. 28° 55' 16", long. 81° 19' 09". Transmitter, S side of Hwy. 50, 0.92-mi. E of intersection with Hwy. 27, near Clermont. Ownership: Richard L. Huff, pres.; L. Glen Lowrey, secy.-treas.; Glen Middleton; Marie McKinney. Lowrey has interest in industrial video production company. Counsel, Mullin, Rhine, Emmons & Topel; technical consultant, Smith & Powstenko. BPCT-841212KH.

† **Fort Pierce (Ch. 21 ETV)**—New, Florida Educational Television Inc., 1120 S.W. 19th St., Boca Raton, FL 33432. Phone: 305-368-9993. 2285.6-kw max. visual, 457.12-kw max. aural, 973-ft. above av. terrain, 1002-ft. above ground, 976-ft. above sea level, lat. 27° 26' 57", long. 80° 38' 44". Transmitter, Hwy. 68, St. Lucie County (unincorporated area). Ownership: Non-profit corp. R. William Henkel, pres.; Graham W. Watt, v.p.; Allan H. Teri, secy.; Virginia A. Henkel, treas. Counsel, Cordon & Jacob; technical director, Lemaul Harris. BPET-840606KF.

Gainesville (Ch. 61)—New, American Communications & Television Inc., 900 N.W. Eighth Ave., Gainesville 32601. Phone: 904-371-7771. 3444-kw max. visual, 344.4-kw max. aural, 932-ft. above av. terrain, 940-ft. above ground, 1025-ft. above sea level, lat. 29° 25' 24", long. 82° 12' 29". Transmitter, 0.5-mi. E of Orange Lake. Ownership: see WGS(TV), Hardeeville, SC. Counsel, Cordon & Jacob; technical consultant, Kessler & Gehman Associates Inc. BPCT-840815KQ.

Gainesville (Ch. 61)—New, Central Florida Bcstg. Corp., 24700 Centerridge Rd., Westlake, OH 44145. Phone: 216-892-0500. 2260-kw max. visual, 226-kw max. aural, 879-ft. above av. terrain, 816-ft. above ground, 976-ft. above sea level, lat. 29° 21' 32", long. 82° 19' 53". Transmitter, Hwy. 316, approx. 4.7-mi. W of Fairfield. Ownership: Barry F. Gerber, pres.-secy.-treas.; Daniel G. Dobrowski, v.p. & Kimberly Gerber, 50% each. Dobrowski has interest in WROD(AM), Daytona Beach, FL; WGBG(AM), Mount Dora, FL & applications for LPTV stations. Counsel, Booth, Freret & Imlay; technical consultant, Carl E. Smith Consulting Engineers. BPCT-841005KW.

Gainesville (Ch. 61)—New, Cozzin Communication Corp., 29425 Chagrin Blvd., Cleveland, OH 44122. Phone: 216-464-7780. 5000-kw max. visual, 500-kw max. aural, 920-ft. above av. terrain, 930-ft. above ground, 1015-ft. above sea level, lat. 29° 25' 24", long. 82° 12' 29". Transmitter, 0.5-mi. E of Orange Lake. Ownership: Bill Cosby, chmn., 51%; Joseph T. Zingale, pres., 49%. Applicant owns W69AY, Alachua, FL & applications for Ch. 13, Memphis, TN; AM, FM, LPTV & TV translator stations. Counsel, Bechtel & Cole; technical consultant, Lechman & Johnson. BPCT-841004KG.

Gainesville (Ch. 61)—New, Gainesville Telecasters Ltd., 301 W. Main St., Durham, NC 27102. 5000-kw max. visual, 500-kw max. aural, 1093-ft. above av. terrain, 1075-ft. above ground, 1165-ft. above sea level, lat. 29° 29' 25", long. 82° 04' 09". Transmitter, 3.25-mi. NE of Island Grove. Ownership: Poplar Apartments Inc., ltd. partner, 80%; Benjamin T. Perry, 20%. PAI ownership: Katharine R. Everett, pres. & Robinson O. Everett, 50% each; Delmar Amnett, v.p.; Linda M. Everett, secy.-treas.; Dorothy Bullock, asst. secy.-treas. Perry & the Everetts have interest in licensee of WJKA(TV), Wilmington, NC; permittee of WFCT(TV), Fayetteville, NC & applications for Ch. 50, Tampa, FL & Ch. 55, Rock Hill, SC. Perry is applicant for Ch. 52, Fort Worth, TX. K. & R. Everett have interest in licensee of WGGT(TV), Greensboro, NC; permittee of Ch. 30, Wilson, NC. Counsel, Mutino & Root; technical consultant, Bcst. Technical Services. BPCT-841005KZ.

Gainesville (Ch. 61)—New, Gainesville Television Group Inc., 7729 S.W. 90th Lane, Gainesville 32608. 5000-kw max. visual, 500-kw max. aural, 875-ft. above av. terrain, 856-ft. above ground, 973-ft. above sea level, lat. 29° 21' 32", long. 82° 19' 53". Transmitter, Hwy. 316, 4.7-mi. W of Fairfield. Ownership: Robert Adamson, pres., 20%; Philip A. Rubin, secy.; Robert A. Bednarek, 50%; Cynthia Power, 30%. Bednarek has interest in application for Ch. 27, Orlando, FL; new FM in Micanopy, FL. Technical consultant, Robert A. Bednarek. BPCT-841005KT.

Gainesville (Ch. 61)—New, Gator Bcstg. Ltd. Partnership, 1810 N.W. 23rd Blvd., No. 131, Gainesville 32605. Phone: 904-392-7994. 3444-kw max. visual, 344.4-kw max. aural, 936-ft. above av. terrain, 955-ft. above ground, 1028-ft. above sea level, lat. 29° 25' 24", long. 82° 12' 29". Transmitter, approx. 0.25-mi. E of Orange Lake. Ownership: Lady Gator Inc., gen. partner, 20%; Mitchell S. Cutler, Louis Frey Jr. & Joseph D. Tydings, ltd. partners, 26.66% each. LGI ownership: Gall Armstead, pres.-treas., 100%; Janice H. Zahry, secy. Cutler, Frey & Tydings have interest in licensee of WTXL-TV Tallahassee, FL. Frey has interest in WHLY-FM Orlando, FL; WSCR(AM) Hamden & WPLR-FM New Haven, both CT. Counsel, Finley, Kumble, Wagner, Helne, Underberg, Manley & Casey; technical consultant, Ellis & Wiebe. BPCT-841005KV.

High Springs (Ch. 53)—New, Christian Channel/Ro-Mar Communications Inc., 766 Deltona Blvd., Suite B, Deltona, FL 32725. Phone: 305-574-1407. 2337-kw max. visual, 234-kw max. aural, 549-ft. above av. terrain, 561-ft. above ground, 641-ft. above sea level, lat. 29° 49' 16", long. 82° 34' 28". Transmitter, 0.3-mi. N of Rte. 441, 1-mi. E of High Springs city limits. Ownership: William W. Mays Sr., pres., 51%; Ro-Mar Communications Inc., 49%. R-M ownership: Robert K. Coyne, pres. & Rosemarie M. Coyne, v.p.-secy.-treas., 50% each; Frank K. Simmons, v.p. Rosemarie M. Coyne & Ro-Mar Communications own Lake Worth Communications, applicant for Ch. 67, Lake Worth, FL. R-M is applicant for LPTV stations in several cities. Consulting engineer, Consolidated Communications Inc. BPCT-830705KL.

High Springs (Ch. 53)—New, High Springs Television Inc., 4313 N.W. 65th Terrace, Gainesville, FL 32606. 173.8-kw max. visual, 17.4-kw max. aural, 425-ft. above av. terrain, 400-ft. above ground, 582-ft. above sea level, lat. 29° 45' 23", long. 82° 24' 29". Transmitter, 1.3-mi. S of Hague, W of U.S. 441. Ownership: Rebecca Evans, pres.-secy.,

Gerald H. Stein, v.p. & Carol Hennes, treas., 33.33% each. Counsel, Cordon & Jacob; consulting engineer, Kessler & Gehman Assoc. Inc. BPCT-830427KF.

Inverness (Ch. 64)—New, Nancy Sharp, 7473 Overton Dr., Leesburg 32748. Phone: 904-787-7770. 87.1-kw max. visual, 14.12-kw max. aural, 341-ft. above av. terrain, 365-ft. above ground, 430-ft. above sea level, lat. 28° 51' 00", long. 82° 20' 00". Transmitter, Hwy. 44, Inverness. Ownership: Nancy Sharp, 100%. Technical consultant, James Sharp. BPCT-850708KG.

Lake Worth (Ch. 67)—New, Hispanic Bcstg. Inc., 2203 NE 203 Terrace, North Miami Beach 33180. Phone: 305-822-2100. 5000-kw max. visual, 500-kw max. aural, 1004-ft. above av. terrain, 1004-ft. above ground, 1024-ft. above sea level, lat. 26° 48' 58", long. 80° 15' 04". Transmitter, approx. 7.5-mi. W of Hwy. 710 & Hwy. 95 intersection; approx. 9-mi. W of Lake Park. Ownership: Betty Debra Lidsky, pres., 100%. Counsel, Hennessey, Stambler & Slebert; technical consultant, Lohnes & Culver. BPCT-840306KE.

Lake Worth (Ch. 67)—New, Lake Worth Bcstg. Corp., Box 5568, 4363 10th Ave. N, Lake Worth, FL 33461. Phone: 305-439-0090. 5000-kw max. visual, 500-kw max. aural, 1448-ft. above av. terrain, 1034-ft. above ground, 1049-ft. above sea level, lat. 26° 38' 12", long. 80° 17' 07". Transmitter, 7.7-mi. WSW of Green Acres City. Ownership: Robert Gordon, pres., 100%. Gordon has interest in MDS stations. Counsel, Pepper & Corazzini; technical consultant, BA Systems Co. Inc. BPCT-840306KF.

Lake Worth (Ch. 67)—New, Lake Worth Communications, 766 Deltona Blvd., Suite B, Deltona, FL 32725. Phone: 305-574-1407. 2108-kw max. visual, 422-kw max. aural, 897-ft. above av. terrain, 882-ft. above ground, 900-ft. above sea level, lat. 26° 35' 17", long. 80° 12' 28". Transmitter, Hwy. 441, West Palm Beach. Ownership: Rosemarie M. Coyne, gen. partner, 51%; Ro-Mar Communications, gen. partner, 49%. RMC ownership: Robert K. Coyne, pres.-dir., Rosemarie M. Coyne, v.p.-secy.-treas.-dir., 50% each; Frank K. Simmons, v.p.-dir. Ro-Mar has interest in Christian Channel/Ro-Mar Inc., applicant for Ch. 53 High Springs, FL & is applicant for LPTVs. Counsel, Mutino & Root; technical consultant, Scott Baxter & Assoc. BPCT-840306KJ.

Miami (Ch. 35)—New, Manuel Arques & Sonny Wright, 3275 N.W. 79th St., Miami 33147. Phone: 305-696-0700. 5000-kw max. visual, 500-kw max. aural, 1000-ft. above av. terrain, 1001-ft. above ground, 1009-ft. above sea level, lat. 25° 32' 24", long. 80° 28' 09". Transmitter, 17107 S.W. 248th St., 3.7-mi W of Princeton. Ownership: Manuel Arques & Sonny Wright, gen. partners, 50% each. Counsel, Pepper & Corazzini; technical consultant, Mullaney Engineering Inc. BPCT-840920KM.

Miami (Ch. 35)—New, Canal 35 Ltd., 1909 W. Flagler St., Miami 33135. Phone: 305-541-7677. 5000-kw max. visual, 500-kw max. aural, 1810-ft. above av. terrain, 1813-ft. above ground, 1818-ft. above sea level, lat. 25° 36' 47", long. 80° 36' 10". Transmitter, 247th Ave. & 168th St. SW, approx. 12-mi. NW of Homestead. Ownership: Alejandro N. Fernandez, gen. partner, 25%; Edward Terry Jaramillo, ltd. partner, 75%. Counsel, Wiley & Rein; consulting engineer, John A. Lundin. BPCT-840921KO.

Miami (Ch. 35)—New, Comuni-Centre Bcstg. Inc., 240 Crandon Blvd., Suite 218, Key Biscayne 33149. Phone: 305-361-3316. 3574-kw max. visual, 358-kw max. aural, 579-ft. above av. terrain, 578-ft. above ground, 587-ft. above sea level, lat. 25° 39' 07", long. 80° 29' 05". Transmitter, 122nd St. NW, 990-ft. W of Krome Ave., near Richmond Heights. Ownership: Isabel Norriella, pres., 66.66%; Isabel del Pino, secy.-treas., 33.33%. Technical consultant, Peter V. Gureckis & Assoc. BPCT-840921KQ.

Miami (Ch. 35)—New, Coral Way Bcstg. Ltd., 1861 S.W. 36th Ave., Miami 33145. Phone: 305-577-0700. 5000-kw max. visual, 500-kw max. aural, 1806-ft. above av. terrain, 1798-ft. above ground, 1806-ft. above sea level, lat. 25° 30' 36", long. 80° 28' 25". Transmitter, Section 31, T56S, R39E, near Modello. Ownership: Ofelia Tabares Fernandez, gen. partner, 20%; Carlos Salman, ltd. partner, 50%; Sixto L. Ferro, ltd. partner, 25%; Pedro A. Martin, ltd. partner, 5%. Technical consultant, Michael J. Wilhelm. BPCT-840921KN.

Miami (Ch. 35)—New, Cuban-American Ltd., 3105 S.W. 104 Court, Miami 33165. Phone: 305-221-6172. 5000-kw max. visual, 500-kw max. aural, 1788-ft. above av. terrain, 1788-ft. above ground, 1798-ft. above sea level, lat. 25° 36' 02", long. 80° 28' 28". Transmitter, NE of intersection of Eureka Dr. & Krome Ave., Miami. Ownership: Cuban-American Bcstg. Co., gen. partner, 20%; Latin American Bcstg. Co., ltd. partner, 80%. CABCO ownership: Mirtha Orue Muller, pres., 100%. LABC ownership: Marcos A. Rodriguez, pres., 71.19%; Carlye Yarbrough, secy.-treas., 11.18%; Alda Morossini, 6.65%; MESBIC Financial Corp. of Dallas & Manuel Jara, 3.33% each; Juan Hernandez, 2.99%; Dennis Roberts, 1.33%. LABC is licensee of KESS(FM), Fort Worth, TX & has interest in KLAT(AM), Houston & in CP for KWKT(AM), Waco, TX. Rodriguez, Yarbrough, Roberts & Morossini have interest in application for new AM in Universal City, TX. Yarbrough & Roberts have interest in KXOL(AM), Fort Worth. Rodriguez is applicant for new AM in Carrollton, TX. Technical consultant, Robert L. Purcell Assoc. Inc. BPCT-840921KE.

Miami (Ch. 35)—New, Adib Eden Sr., 440 E. 13th St., Hialeah 33010. Phone: 305-884-4000. 5000-kw max. visual, 500-kw max. aural, 618-ft. above av. terrain, 606-ft. above ground, 618-ft. above sea level, lat. 25° 36' 16", long. 80° 34' 16". Transmitter, SE corner of S.W. 168th St. & S.W. 237th Ave., rural Dade County. Ownership: Adib Eden Sr., 100%. Eden has interest in application for new FM in Glendale, AZ. Eden also has interest in foreign-language bcst. production company. Counsel, McCampbell & Young; technical consultant, James E. Price. BPCT-840921KM.

Miami (Ch. 35)—New, First Latin Women Bcstg. Inc., 1030 S.W. 44th Ave., Miami 33134. Phone: 305-448-3762. 5000-kw max. visual, 500-kw max. aural, 1015-ft. above av. terrain, 1018-ft. above ground, 1021-ft. above sea level, lat. 25° 33' 54", long. 80° 19' 10". Transmitter, approx. 1.4-mi. SE of intersection of Old Cutler Rd. & Franjo Rd.,

TV Applications—Florida

approx. 2.2-mi. SE of Cutler Ridge. Ownership: Diana Madero, pres., 100%. Counsel, Hennessey, Stambler & Siebert; technical consultant, Lohnes & Culver. BPCT-840921KU.

Miami (Ch. 35)—New, Grace Bcstg. Network Inc., 10446 S.W. 127th Place, Miami 33186. Phone: 305-386-5076. 5000-kw max. visual, 500-kw max. aural, 1000-ft. above av. terrain, 996-ft. above ground, 1008-ft. above sea level, lat. 25° 34' 00", long. 80° 28' 10". Transmitter, Hainlin Mill Dr. & S.W. 172nd St., Goulds. Ownership: Non-profit corp. Palmira Lozada, pres.; Caroline Tucker, v.p.; Ruth E. Rivera, secy.-treas. Counsel, Baraff, Koerner, Olender & Hochberg; technical consultant, Pathfinders Ltd. BPCT-840921KS.

Miami (Ch. 35)—New, Kilgore Bcstg., Rte. 1, Box 146, Kilgore, TX 75662. 5000-kw max. visual, 500-kw max. aural, 343-ft. above av. terrain, 343-ft. above ground, 353-ft. above sea level, lat. 25° 41' 03", long. 80° 17' 03". Transmitter, W side of Snapper Creek Rd., Miami. Ownership: Johnnie B. Woodberry, Elmer Montgomery, Bessie Cooper Noble, Zeather Willis & Michael Thurman, gen. partners, 20% each. Woodbury, Noble, Thurman & Willis have interest in application for Ch. 62, Oklahoma City, OK. Woodbury & Noble have interest in application for Ch. 63, Newton, NJ. Noble has interest in applications for Ch. 56, Syracuse, NY & Ch. 51, Tolleson, AZ. Thurman has interest in application for Ch. 41, Albuquerque, NM & Ch. 24, Danville, VA. Montgomery & Willis have interest in permittee of Ch. 69, Fredericksburg, VA. Principals have applications for FM stations. Technical consultant, Newton Hopkins. BPCT-840802KE.

Miami (Ch. 35)—New, Lamar Communications Inc., 3050 Biscayne Blvd., No. 501, Miami 33137. Phone: 305-576-7973. 5000-kw max. visual, 500-kw max. aural, 807-ft. above av. terrain, 807-ft. above ground, 812-ft. above sea level, lat. 25° 36' 13", long. 80° 34' 12". Transmitter, 11-mi. WNW of Homestead; approx. 0.3-mi. S of Grossman Dr. Ownership: Christina Bruce, pres., 100%. Counsel, Matthew L. Leibowitz; technical consultant, Lechman & Johnson. BPCT-840921KK.

Miami (Ch. 35)—New, Miami Bcstg. Inc., 3628 S.W. 112th Ave., Miami 33165. Phone: 305-553-5657. 5000-kw max. visual, 500-kw max. aural, 730-ft. above av. terrain, 728-ft. above ground, 737-ft. above sea level, lat. 25° 34' 28", long. 80° 29' 51". Transmitter, Redland Rd. between Quail Roost Dr. & Hainlin Dr., near Princeton. Ownership: Maria E. Figueroa, pres.-secy., 100%. Consulting engineer, Louis R. DuTrel. BPCT-840921KL.

Miami (Ch. 35)—New, Miami 35 Corp., 2001 N.W. 7th St., No. 1001, Miami 33125. Phone: 305-559-7413. 5000-kw max. visual, 500-kw max. aural, 526-ft. above av. terrain, 527-ft. above ground, 535-ft. above sea level, lat. 25° 46' 23", long. 80° 25' 17". Transmitter, WSUA(AM) transmitter site, Miami. Ownership: Herbert Espino, pres.-treas. & Antonio Diguez, v.p.-secy., 50% each. Counsel, Mutino & Root; consulting engineer, Robert L. Littler II. BPCT-840921KF.

Miami (Ch. 35)—New, Miami Latino Bcstg. Corp., 5900 S.W. 73rd St., No. 101, Miami 33143. Phone: 305-666-1624. 5000-kw max. visual, 500-kw max. aural, 1174-ft. above av. terrain, 1166-ft. above ground, 1174-ft. above sea level, lat. 25° 36' 16", long. 80° 34' 14". Transmitter, 168th St. & 228th Ave., Miami. Ownership: Jose M. Molina, pres.-treas., 25%; Nilia Fajardo Christen; Kevin McMahan, 75%. Counsel, Mullin, Rhyne, Emmons & Topel, technical consultant, Moffet, Larson & Johnson. BPCT-840921KJ.

Miami (Ch. 35)—New, Minority Bcstg. Corp. Inc., 825 N.E. 79th St., Miami 33138. Phone: 305-757-3726. 5000-kw max. visual, 500-kw max. aural, 1810-ft. above av. terrain, 1808-ft. above ground, 1818-ft. above sea level, lat. 25° 34' 30", long. 80° 25' 27". Transmitter, S.W. 147th Ave. & 208th St., Princeton. Ownership: William L. Lattimore, pres., 51%; Federico Dumenigo, v.p., 20%; Josephine S. Lattimore, secy.-treas., 8%; H. Kirkpatrick, 10%; Orlanda Dumenigo & Edna Mingo, 5% each; Mark Krasnow, 1%. Technical consultant, Richard K. Kunzer. BPCT-840921KT.

Miami (Ch. 35)—New, Range Communications, A Ltd. Partnership, 5727 N.W. 17th Ave., Miami 33142. Phone: 305-691-4343. 5000-kw max. visual, 500-kw max. aural, 1473-ft. above av. terrain, 1469-ft. above ground, 1478-ft. above sea level, lat. 25° 32' 52", long. 80° 28' 35". Transmitter, 4-mi. W of Princeton. Ownership: Athalie Range, gen. partner, 30%; Joseph H. Kanter, ltd. partner, 70%. Kanter is chmn. of the National Conference on Citizenship, applicant for ITFS stations. Counsel, Kenkel, Barnard & Edmundson; technical consultant, Alan S. Gruber. BPCT-840921KR.

Miami (Ch. 35)—New, Spanish Bcstg. Corp., 1450 Madruja Ave., Suite 305, Miami 33141. Phone: 305-666-7606. 4909-kw max. visual, 491-kw max. aural, 880-ft. above av. terrain, 880-ft. above ground, 888-ft. above sea level, lat. 25° 32' 24", long. 80° 28' 07". Transmitter, 17107 S.W. 248th St., Princeton. Ownership: Remedios Diaz, chmn.-pres., Irela Saumat, exec. v.p.-treas., Mercedes M. Ferre, v.p.-asst. secy. & Manuela Ley, secy., 25% each. Technical consultant, Raymond Goudreau. BPCT-840921KP.

Naples (Ch. 46)—New, M & W Communications, Box 381, Syracuse, NY 13201. 5000-kw max. visual, 500-kw max. aural, 355-ft. above av. terrain, 356-ft. above ground, 366-ft. above sea level, lat. 26° 07' 34", long. 81° 43' 18". Transmitter, 98 County Rd., East Naples. Ownership: Ezekiel Montgomery, gen. partner, 51%; Barbara Wilson, gen. partner, 49%. Wilson has interest in applications for Ch. 43, Battle Creek, MI & Ch. 14, Billings, MT. Technical director, Ezekiel Montgomery. BPCT-850509KM.

Naples (Ch. 46)—New, Meycom Inc., c/o Felix Meyers, Box 478, Marco Island 33937. 5000-kw max. visual, 500-kw max. aural, 971-ft. above av. terrain, 971-ft. above ground, 986-ft. above sea level, lat. 26° 20' 58", long. 81° 44' 05". Transmitter, E of Hwy. 75, 2-mi. E of Bonita Springs. Ownership: Audrey E. Meyers, pres., 51%; Felix Meyers, secy.-treas., 1%; remainder unassigned. Applicant has interest in W21AE, Marco Island, FL & applications for LPTVs. Counsel, Watson & Emert; technical consultant, Omni Communications Inc. BPCT-850315KF.

Naples (Ch. 46)—New, Naples Bcstg. Inc., 9122 S.W. 6th St., Miami, FL 33174. Phone: 304-221-8497. 5000-kw max. visual, 500-kw max. aural, 1009-ft. above av. terrain, 1010-ft. above ground, 1020-ft. above sea level, lat. 26° 18' 37", long. 81° 46' 06".

Transmitter, 1.5-mi. SE of Hwy. 41 & Hwy. 865 Junction, approx. 1.5-mi. S of Bonita Springs. Ownership: Ownership: Beatriz Lopez, pres.-secy.-treas., 100%. Technical consultant, Lohnes & Culver. BPCT-850509KL.

Naples (Ch. 46)—New, Naples Television Assoc. Ltd. Partnership, 309 Goodlett Lane, Apt. 305A, Naples, FL 33940. Mailing Address: c/o Michael Hirrel, Washington Sq., 1050 Connecticut Ave. NW, Washington, DC 20036-5339. Phone: 813-332-1000. 5000-kw max. visual, 500-kw max. aural, 1020-ft. above av. terrain, 1007-ft. above ground, 1020-ft. above sea level, lat. 26° 20' 38", long. 81° 42' 41". Transmitter, 2.5-mi. E of Morton Ave. & Terry St., near Bonita Springs. Ownership: Eleanor Irwin Belcher, gen. partner, 21%; William J. Joyce Jr., ltd. partner, 79%. Counsel, Arent, Fox, Kintner, Plotkin & Kahn; technical consultant, du Treil-Rackley. BPCT-850509KN.

Orlando (Ch. 27)—New, Central Florida Television Ltd., 8006 Rowan Court, Orlando 32819. Phone: 305-352-1577. 5000-kw max. visual, 500-kw max. aural, 943-ft. above av. terrain, 867-ft. above ground, 1052-ft. above sea level, lat. 28° 28' 22", long. 81° 38' 24". Transmitter, Hwy. 545, 14.8-mi. WSW of Orlando. Ownership: Valentine Productions Inc., gen. partner & Charles W. Jordan, ltd. partner, 50% each. VP ownership: Marita Valentine Sapp, pres. Jordan has interest in permittee of KUTV(TV) Salem, OR. Counsel, Verner, Lipfert, Bernhard, McPherson & Hand; technical consultant, Sterling Communications Inc. BPCT-850320LD.

Orlando (Ch. 27)—New, Marlynn J. Craig, 1537 Unionville, Fair Grove, MI 48733. Phone: 517-673-3005. 5000-kw max. visual, 1000-kw max. aural, 433-ft. above av. terrain, 417-ft. above ground, 517-ft. above sea level, lat. 28° 27' 31", long. 81° 28' 35". Transmitter, Hwy. 435, Orlando. Ownership: Marlynn J. Craig, gen. partner, 33%; ltd. partners to be named. Technical consultant, Charles J. Thompson. BPCT-850320KV.

Orlando (Ch. 27)—New, Elim Bcstg. Inc., 201 E. Pine St., Suite 1200, Orlando 32801. Phone: 305-843-8880. 5000-kw max. visual, 500-kw max. aural, 1605-ft. above av. terrain, 1615-ft. above ground, 1715-ft. above sea level, lat. 28° 28' 04", long. 81° 38' 14". Transmitter, Rte. 545, 0.5-mi. S of McKinney Rd., Windermere. Ownership: Fran Carlton, pres. & Elaine B. Cox, v.p.-secy.-treas., 50% each. Counsel, May, Dunne & Gay; consulting engineer, John F. X. Browne. BPCT-850130JK.

Orlando (Ch. 27)—New, Florida Television Co., 7838 Redgate Circle, Houston, TX 77071. Phone: 713-721-1773. 5000-kw max. visual, 500-kw max. aural, 1606-ft. above av. terrain, 1575-ft. above ground, 1715-ft. above sea level, lat. 28° 30' 04", long. 81° 37' 21". Transmitter, 1100-ft. SW of intersection of Mann Rd. & Davenport Rd., near Harlem Heights. Ownership: Aprille J. Meek, pres.-treas., 51%; Mable Butler, v.p.-secy., 49%. Counsel, Roy F. Perkins Jr.; technical consultant, William B. Carr & Assoc. BPCT-850320LM.

Orlando (Ch. 27)—New, Highland Communications Ltd., 801 N. Magnolia Ave., Orlando 32802. Phone: 305-898-5920. 5000-kw max. visual, 500-kw max. aural, 1610-ft. above av. terrain, 1572-ft. above ground, 1717-ft. above sea level, lat. 28° 29' 43", long. 81° 41' 40". Transmitter, 6.1-mi. SE of Clermont, 1.4-mi. E of Hwy. 27. Ownership: Carmen S. Reid, gen. partner, 10%; John T. Rutledge, ltd. partner, 20%; Richard T. Adams Jr., Robert W. Anthony Jr., Russell W. Divine, Ladd H. Fassett & Robert J. Pleus Jr., ltd. partners, 14% each. Rutledge has interest in applications for AMs in East Naples, FL & Pleasure Ridge Park, KY. Counsel, Cohen & Berfield; technical consultant, Jules Cohen & Assoc. BPCT-850320LA.

Orlando (Ch. 27)—New, Emily Laforett, Box 568, Summerfield, FL 32691. Phone: 904-245-8078. 5000-kw max. visual, 500-kw max. aural, 434-ft. above av. terrain, 400-ft. above ground, 535-ft. above sea level, lat. 28° 23' 34", long. 81° 29' 06". Transmitter, Lake Willis Dr., Orlando. Ownership: Emily Laforett, gen. partner, 51%; Daniel Cordova, gen. partner, 49%. Cordova has interest in application for Ch. 53, Castle Rock, CO & Ch. 51, Tolleson, AZ. Technical consultant, Richard T. Alexander. BPCT-850214KE.

Orlando (Ch. 27)—New, Marlin Bcstg. of Central Florida Inc., 126 E. Jefferson St., Orlando 32801. 5000-kw max. visual, 500-kw max. aural, 1605-ft. above av. terrain, 1615-ft. above ground, 1715-ft. above sea level, lat. 28° 28' 04", long. 81° 38' 14". Transmitter, Hwy. 545, 0.5-mi. S of McKinney Rd., Windermere. Ownership: Carol A. Surles, pres.; Carolyn M. Fennell, v.p.; Jean B. Raffa, secy.; Paula Stewart, treas.; Paulette Clark, M. Jean Butler & Elisabeth Stuart, 14.2857% each. Counsel, Sanford, Adams, McCullough & Beard; technical consultant, Raymond A. Goudreau. BPCT-850319KF.

Orlando (Ch. 27)—New, Orlando Telecasting Co. Inc., 1877 E. Crowley Circle, Longwood 32779. Phone: 305-321-5187. 5000-kw max. visual, 500-kw max. aural, 1606-ft. above av. terrain, 1606-ft. above ground, 1716-ft. above sea level, lat. 28° 28' 04", long. 81° 38' 11.5". Transmitter, 0.5-mi. SE of intersection of McKinney Rd. & Hwy. 545, near Lake Ingram. Ownership: Anita V. Spivey, pres. & Pegram Harrison, secy.-treas., 50% each. Harrison has interest in licenses of AM & FM stations. Counsel, Sutherland, Asbill & Brennan; technical consultant, Carl T. Jones Corp. BPCT-850320KS.

Orlando (Ch. 27)—New, Orlando Television Partners, 3348 Edgewater Drive, Orlando 32804. Phone: 305-422-8191. 5000-kw max. visual, 500-kw max. aural, 1283-ft. above av. terrain, 1280-ft. above ground, 1383-ft. above sea level, lat. 28° 20' 38", long. 81° 35' 12". Transmitter, 12.5-mi. from Kissimmee, 284° T. Ownership: Mary L. Demetree, 51%; Barbara C. Roper, 30%; Deborah R. Sawruk, 10%; Martha Walton, 6%; Jeanette S. Austin, 3%, all gen. partners. Roper has interest in AM & FM stations. Counsel, Krupin, Carr, Morris & Graeff; technical consultant, Martin Shuey. BPCT-850320KK.

Orlando (Ch. 27)—New, Orlando TV Partners Inc., 5921 Westbury Dr., Orlando 32082. 5000-kw max. visual, 500-kw max. aural, 1693-ft. above av. terrain, 1661-ft. above ground, 1801-ft. above sea level, lat. 28° 30' 05", long. 81° 37' 21". Transmitter, SW 1/4 of NE 1/4, Sec. 9, R. 27E, T. 23S, Winter Garden. Ownership: Amanda Hogue, pres. & Royce Walden, v.p., 10% each; Phillip A. Rubin, asst. secy. & Robert A. Bednarek, 40%

each. Bednarek has interest in application for Ch. 61 Gainesville, FL; new FM in Micanopy, FL. Counsel, Schwartz, Woods & Miller; technical consultant, Rubin, Bednarek & Assoc. Inc. BPCT-850320LI.

Orlando (Ch. 27)—New, Orlando 27 Inc., 108 E. Central Blvd., Orlando 32802. Phone: 305-423-8571. 5000-kw max. & 2665-kw horizontal visual, 500-kw max. & 266.5-kw vertical aural, 1616-ft. above av. terrain, 1600-ft. above ground, 1716-ft. above sea level, lat. 28° 26' 29", long. 81° 33' 17". Transmitter, near Windermere, 0.2-mi. SW of Hwy. 535, 3.5-mi. NW of intersection with Hwy. 4. Ownership: Roger P. Valladares, pres.; Georgina S. McEwan & Antonio Orizondo, v.p.s.; Geraldine F. Thompson, secy.; Rebecca Randall, treas.; Buell G. Duncan III, Zoila Hirbarne, Dan Honeywell, H. David Luff, Mel R. & Rafael E. Martinez, John S. McEwan II, Alzo Reddick, Clay Townsend & Council Wooten Jr., 10% each. Counsel, Seymour P. Chase; technical consultant, Silliman & Silliman. BPCT-850320KK.

Orlando (Ch. 27)—New, R A Communications Inc., 22 E. Pine St., Orlando 32801. Phone: 305-423-7560. 5000-kw max. visual, 500-kw max. aural, 1606-ft. above av. terrain, 1579-ft. above ground, 1719-ft. above sea level, lat. 28° 30' 13", long. 81° 40' 10". Transmitter, Avalon Claypit Rd., Clermont. Ownership: Marsha D. M. Reece, pres., 51%; Rudolph Reece Jr., v.p.-secy., 49%. Counsel, Wilner & Scheiner; technical consultant, Andrus & Assoc. Inc. BPCT-850320KR.

Orlando (Ch. 27)—New, RCTV Inc., 4201 Massachusetts Ave. NW, Washington, DC 20016. 5000-kw max. visual, 500-kw max. aural, 948-ft. above av. terrain, 930-ft. above ground, 1005-ft. above sea level, lat. 28° 16' 37", long. 81° 05' 03". Transmitter, N side of Hwy. 532, approx. 1.2-mi. E of Econlockhatchee River Swamp, near St. Cloud. Ownership: D. Rita Chapelle, pres.-secy.-treas., 100%. Applicant has interest in application for FM in Warrego, KS. Counsel, Thomas L. Root; technical consultant, Peter V. Gureckis & Assoc. BPCT-850320KT.

Orlando (Ch. 27)—New, Fausto Sanchez, 201 Buttonwood Dr., Key Biscayne 33149. Phone: 305-361-3639. 5000-kw max. visual, 500-kw max. aural, 1611-ft. above av. terrain, 1616-ft. above ground, 1716-ft. above sea level, lat. 28° 27' 39", long. 81° 35' 34". Transmitter, E side of Fiquette-Hancock Rd., 1.9-mi. W of intersection of Overstreet & Hwy. 535, near Orlando. Ownership: Fausto Sanchez, 100%. Counsel, Paul. Hastings, Janofsky & Walker; consulting engineer, Charles I. Gallagher. BPCT-850320KU.

Orlando (Ch. 27)—New, Sanford Seminole Television Network, 1350 Woodbine Ave., Deltona 32725. Phone: 305-574-2457. 5000-kw max. visual, 500-kw max. aural, 1605-ft. above av. terrain, 1610-ft. above ground, 1715-ft. above sea level, lat. 28° 28' 04", long. 81° 38' 14". Transmitter, 0.3-mi. E of Hwy. 545 at Lake Ingram. Ownership: Armand Lopez, Julio Galarza & Charles A. Durr, gen. partners, 33.33% each. Counsel, Robert G. Allen; consulting engineer, Serge Bergen. BPCT-850320KL.

Orlando (Ch. 27)—New, Second Millenium Group, Box 66041, Orlando 32853. Phone: 305-275-8069. 5000-kw max. visual, 500-kw max. aural, 1906-ft. above av. terrain, 1911-ft. above ground, 2016-ft. above sea level, lat. 28° 28' 04", long. 81° 38' 14". Transmitter, Hwy. 545, 0.5-mi. S of McKinney Rd., Windermere. Ownership: Petra Kahn, 50%; Noraleen Laverty, 25%; Michela A. English & Donald R. Quartel Jr., 12.5% each. Counsel, Wood, Lucks & Epstein; technical consultant, Lawrence Behr Assoc. Inc. BPCT-850320KN.

Orlando (Ch. 27)—New, Spanish American Bcstg. Inc., 2722 S.W. 29th Ave., Miami 33133. Phone: 305-448-4283. 5000-kw max. visual, 500-kw max. aural, 1461-ft. above av. terrain, 1451-ft. above ground, 1516-ft. above sea level, lat. 28° 18' 33", long. 81° 19' 51". Transmitter, 1-mi. E of Hwy. 530, 0.98-mi. SE of Hwy. 530-530A junction, 3.8-mi. E of Kissimmee. Ownership: Ileana M. Fuentes, pres.-treas. & Beatriz Lopez, v.p.-secy., 50% each. Counsel, Fletcher, Heald & Hildreth; technical consultant, Lohnes & Culver. BPCT-850320KO.

Orlando (Ch. 27)—New, Suburban Bcstg. Ltd., 313 Hoffman Dr., Tallahassee 32312. Phone: 904-386-3365. 5000-kw max. visual, 500-kw max. aural, 1602-ft. above av. terrain, 1591-ft. above ground, 1716-ft. above sea level, lat. 28° 29' 53.5", long. 81° 41' 33". Transmitter, 1.6-mi. due E of Hwy. 27 on Hartwood Marsh Rd., 5-mi. SE of Clermont. Ownership: Christine D. Billings, gen. partner, 10%; David H. Wagner, ltd. partner, 90%. Wagner has interest in applications for Ch. 46, Belmont, NC; Ch. 38, Charleston, SC & Ch. 68, Arlington, TX. Counsel, Reddy, Begley & Martin; technical consultant, Cohen & Dippel. BPCT-850320KY.

Orlando (Ch. 27)—New, U. S. Communications Inc., 3220 N.W. 169 Terrace, Carol City 33056. Phone: 305-625-7606. 5000-kw max. visual, 500-kw max. aural, 1500-ft. above av. terrain, 1488-ft. above ground, 1613-ft. above sea level, lat. 28° 28' 59", long. 81° 37' 48.5". Transmitter, 0.9-mi. SE of intersection of Hwy. 545 & Avalon Claypit Rd., near Winter Garden. Ownership: Carmen Morris, pres. & Pluria Marshall Jr., secy.-treas., 40% each; Anthony Washington, v.p., 20%. Morris has interest in Storer Communications Inc., see Group Ownership of TV Stations. Counsel, Matthew L. Leibowitz; technical consultant, Lechman & Johnson. BPCT-850320KZ.

Orlando (Ch. 27)—New, Westlake Television Ltd., 921 Brown Bldg., Austin, TX 78701. Phone: 512-476-9103. 5000-kw max. visual, 500-kw max. aural, 1603-ft. above av. terrain, 1605-ft. above ground, 1715-ft. above sea level, lat. 28° 27' 02", long. 81° 39' 16". Transmitter, Schofield Rd., 1.1-mi. W of Hwy. 545, 7.9-mi. from Windermere, 247.5° T. Ownership: Yvonne Chavez, gen. partner, 20%; Horizon Bcstg. Co., ltd. partner, 80%. HBC ownership undisclosed. Counsel, Barbara M. Barron & Assoc; technical consultant, Willoughby & Voss. BPCT-850320LH.

Orlando (Ch. 27)—New, Matthew D. Wiggins, 102 W. Leake St., Clinton, MS 39056. Phone: 301-663-1086. 5000-kw max. visual, 500-kw max. aural, 1533-ft. above av. terrain, 1515-ft. above ground, 1646-ft. above sea level, lat. 28° 28' 04", long. 81° 38' 14". Transmitter, 6.5-mi. W of Windermere on Hwy. 545, 0.5-mi. S of McKinney Rd.

Ownership: Matthew D. Wiggins, 100%. Wiggins has interest in licensee of WZQX(FM), Gluckstadt, MS; is licensee of WYAI(AM), Ridgeland, MS & has interest in application for new FM in Springfield, FL. Counsel, Lauren A. Colby; technical consultant, Sisk Engineering Inc. BPCT-850320LB.

Palatka (Ch. 63)—New, American Communications & Television Inc., 900 N.W. Eighth Ave., Gainesville 32601. Phone: 904-371-7771. 5000-kw max. visual, 500-kw max. aural, 1006-ft. above av. terrain, 1015-ft. above ground, 1024-ft. above sea level, lat. 29° 42' 09", long. 81° 28' 57". Transmitter, 1.9-mi. ESE of Hastings. Ownership: see WTGS(TV), Hardeeville, SC. Counsel, Cordon & Jacob; technical consultant, Kessler & Gehman Associates Inc. BPCT-841129KN.

Palatka (Ch. 63)—New, Palatka Television Inc., Box 1397, Palatka 32077. Phone: 904-325-4501. 5000-kw max. visual, 500-kw max. aural, 973-ft. above av. terrain, 975-ft. above ground, 1014-ft. above sea level, lat. 29° 37' 20", long. 81° 47' 27". Transmitter, S of Hwy. 20, approx. 1.3-mi. E. of Hollister. Ownership: Abe Alexander, pres., 16.67%; Steven H. Cone, v.p.; Julia Jenkins, secy.; Vivian McRae, treas. & Agnes Alexander, 16.66% each; Henry Jenkins & Alphonso McRae, 16.67% each. Cone has interest in application for Ch. 25, Tequesta, FL. Counsel, Seymour M. Chase; technical consultant, Ledford Telecommunications. BPCT-841129LK.

Palatka (Ch. 63)—New, Pentecostal Revival Assn. Inc., Rte. 4, Box 1506, Palatka 32077. 12.42-kw max. visual, 1.24-kw max. aural, 312-ft. above av. terrain, 281-ft. above ground, 335-ft. above sea level, lat. 29° 37' 38", long. 81° 41' 36". Transmitter, on Hwy. 19, 1.4-mi. SW of intersection with Hwy. 20, near Palatka. Ownership: Dolly M. Harrell, pres.; James L. Harrell Jr. & James L. Harrell Sr., v.p.s, 33.33% each. Applicant has interest in application for LPTV station. Technical consultant, Kessler & Gehman Assoc. Inc. BPCT-841015KN.

† **Panama City (Ch. 22 ETV)**—New, Board of Regents of Florida, Acting for & on Behalf of Florida State U., 2565 Pottsdamer St., Tallahassee 32304. Phone: 904-487-3170. 486-kw max. visual, 48.6-kw max. aural, 388-ft. above av. terrain, 416-ft. above ground, 402-ft. above sea level, lat. 30° 13' 05", long. 85° 51' 16". Transmitter, City Sewer Plant, Panama City Beach. Ownership: Non-profit institution. Robin Gibson, chmn.; T. Terrell Sessums, vice chmn. Applicant is licensee of WFSU-TV, Tallahassee, FL & W22AB, Panama City, FL. Counsel, Kadison, Praelzer, Woodard, Quinn & Rossi; technical consultant, Bromo Communications. BPET-850116KJ.

Sebring (Ch. 60)—New, Channel 60 Inc., Box 20152, St. Petersburg 33742. Phone: 813-251-1784. 5000-kw max. visual, 500-kw max. aural, 1006-ft. above av. terrain, 1030-ft. above ground, 1115-ft. above sea level, lat. 27° 32' 30", long. 81° 39' 24". Transmitter, 2.5-mi. S of Hwy. 64; 3.2-mi. W of Hardee County line; 8-mi. SW of Avon Park. Ownership: Norman B. Hart Jr., pres.-treas. & James Sebesta, v.p.-secy., 37% each; Mary Toney, v.p., 20%; Hugh Violey, Catherine Cornelius, Jimmy Whitehouse & Charles Bryan, 1.5% each. Technical consultant, Robert L. Purcell Assoc. Inc. BPCT-850107KE.

Sebring (Ch. 60)—New, Focus Bcst. Communications Inc., 129 Commerce Ave., Sebring 33870. Phone: 813-385-5188. 2980-kw max. visual, 298-kw max. aural, 910-ft. above av. terrain, 849-ft. above ground, 1024-ft. above sea level, lat. 27° 42' 11", long. 81° 37' 14". Transmitter, 6.4-mi. SW of Frostproof. Ownership: David W. Eakin, pres., Peter H. Polland, v.p., Susan S. McCollum Jr., secy. & John D. Haviland, treas., 25% each. Counsel, Miller & Fields; technical consultant, David Steel & Assoc. Inc. BPCT-841029KE.

Sebring (Ch. 60)—New, Hunt Partnership, Rte. 2, Box 93, Yazoo City, MS 39194. Phone: 5000-kw max. visual, 500-kw max. aural, 830-ft. above av. terrain, 800-ft. above ground, 910-ft. above sea level, lat. 27° 28' 32", long. 81° 24' 15". Transmitter, Hwy. 623, 0.5-mi. SE of Sebring. Ownership: Rodney Hunt & Ronald D. Baptist, gen. partners, 50% each. Counsel, Thomas L. Root. BPCT-850108LA.

Sebring (Ch. 60)—New, Ridge Bcstg. Co. Inc., 445 S. Commerce Ave., Sebring 33870. Phone: 813-385-5156. 4336-kw max. visual, 434-kw max. aural, 925-ft. above av. terrain, 911-ft. above ground, 1023-ft. above sea level, lat. 27° 24' 32", long. 81° 30' 19". Transmitter, S side of Hwy. 66, Sec. 27, T35S, R28E, 8-mi. SW of Sebring. Ownership: Helen B. Britt, pres. & Robert Louis Britt, secy.-treas., 25% each; Al J. Cone, Jeffrey R. Garvin, Clifton M. Kelly, James L. Livingston & Val R. Patarini Jr., 10% each. Counsel, Seymour M. Chase; technical consultant, Raymond E. Rohrer. BPCT-850108LC.

Tampa (Ch. 50)—New, Mary Ann S. Bohi, 1507 Overbrook Ct., High Point, NC 27262. Phone: 919-885-8920. 3220-kw max. visual, 322-kw max. aural, 555-ft. above av. terrain, 559-ft. above ground, 575-ft. above sea level, lat. 27° 56' 51", long. 82° 27' 35". Transmitter, 100 N. Madison St., 1st Florida Tower Bldg., Tampa. Ownership: Mary Ann S. Bohi, 100%. Bohi owns Carolina-Virginia Bcstg. Co., licensee of WLOE(AM) & WWWI(FM), Eden, NC & is applicant for Ch. 49, New Orleans, LA. Consulting engineer, Don Williamson. BPCT-840412KE.

Tampa (Ch. 50)—New, Channel 50 Corp., 1905 Conrad St., Tampa, FL 33607. Phone: 813-251-0228. 5000-kw max. visual, 500-kw max. aural, 1357-ft. above av. terrain, 1442-ft. above ground, 1517-ft. above sea level, lat. 27° 50' 51", long. 82° 17' 18". Transmitter, 2-mi. SE of Riverview. Ownership: Robert L. Gilder, pres.-secy.-treas., 100%. Counsel, John D. Schuyler; technical consultant, Robert H. Ruark. BPCT-840413KI.

Tampa (Ch. 50)—New, Channel 50 Ltd., 301 W. Main St., Durham, NC 27102. 2780-kw max. visual, 278-kw max. aural, 1082-ft. above av. terrain, 1051-ft. above ground, 1154-ft. above sea level, lat. 27° 46' 25", long. 82° 14' 58". Transmitter, Antenna Farm, E of Sarasota Heights. Ownership: Benjamin T. Perry III & Marilyn Holifield, gen. partners, 20% each; Poplar Apartments Inc., ltd. partner, 60%. PAI ownership: Katharine R. & Robinson O. Everett, 50% each. Perry & the Everetts have interest in licensee of WJKA(TV), Wilmington, NC; permittee of WFCT(TV), Fayetteville, NC & applications for Ch. 61, Gainesville, FL & Ch. 55, Rock Hill, SC. Perry is applicant for Ch. 52, Fort Worth,

TV Applications—Florida

TX. K. & R. Everett have interest in licensee of WGGT(TV), Greensboro, NC; permittee of Ch. 30, Wilson, NC. Counsel, Mutino & Root; consulting engineer, Consolidated Communications Inc. BPCT-840413KT.

Tampa (Ch. 50)—New, Community Bcstrs. of Tampa, 201 E. Kennedy Blvd., Tampa, FL 33602. 5000-kw max. visual, 500-kw max. aural, 1300-ft. above av. terrain, 1300-ft. above ground, 1368-ft. above sea level, lat. 27° 50' 46", long. 82° 16' 52". Transmitter, 3.3-mi. SE of Riverview. Ownership: Myles P. Berkman, pres.; Grace ThurdeKos, v.p., 4.95%; Monroe E. Berkman, v.p.; William R. Paul, secy.; Associated Communications Corp., 95.05%. ACC ownership: Jack N. Berkman, chmn.-secy., 11.8%; Myles P. Berkman, pres.-treas., 2.6%; Wilbert J. D'Angelo & David L. Miller, v.p.s., less than 1% each; Cede & Co. as trust, 33.2%; Louis Berkman, 19.1%; Louis Berkman Co., 18.8%; 10 others with less than 5% each. ACC owns AM & FM stations; has interest in applications for LPTV stations. Counsel, Arent, Fox, Kintner, Plotkin & Kahn; consulting engineer, Louis R. du Treil. BPCT-840413KP.

Tampa (Ch. 50)—New, Grand Bay Television Ltd., c/o Jose Cancela, 10603 N. 100th St., Scottsdale, AZ 85260. 2400-kw max. visual, 240-kw max. aural, 890-ft. above av. terrain, 880-ft. above ground, 955-ft. above sea level, lat. 27° 50' 26", long. 82° 15' 47". Transmitter, WXFL(TV) transmitter site. Ownership: Jose Cancela, gen. partner, 21%; Bahia Honda Inc., ltd. partner, 49%; Micorp Inc., ltd. partner, 30%. BHI ownership: Joaquin Blaya, pres., 100%; Isabel Blaya, secy.-treas. MI ownership: Raul P. Masvidal, pres., 100%; Dorothy Cortina, secy. BHI is licensee of W50AC, Tampa, FL & applicant for LPTV Ch. 57, Tampa, FL. Blaya has interest in Spanish International Communications Corp., see Group Ownership of TV Stations. Counsel, Leventhal & Senter; consulting engineer, William C. King Jr. BPCT-840413KN.

Tampa (Ch. 50)—New, Gulfwind Bcstg. Ltd., 4411 Lurline Circle, Tampa, FL 33610. Phone: 813-621-7443. 5000-kw max. visual, 500-kw max. aural, 1931-ft. above av. terrain, 1889-ft. above ground, 2012-ft. above sea level, lat. 27° 46' 25", long. 82° 14' 29". Transmitter, 0.75-mi. E of Boyette Rd., 0.5-mi. N of Balm at Picnic Rd.; Section 19, Twp. 31S, Rng. 21E. Ownership: Gulfwind Bcstg. Corp., gen. partner, 25%; future limited partners, 69.4%; James A. & Mary E. Campoli, ltd. partners, 5.6% jointly. GBC ownership: Joyce E. Boglin, pres., Barbara Holmes & Marisol Ollers, v.p.s., Ivonne L. Fernandez, secy., Francisca L. Whitson, treas., 20% each; Michael J. Wilhelm, asst. secy. FLP ownership undisclosed. Counsel, Verner, Llipfert, Bernhard, McPherson & Hand; technical consultant, Michael J. Wilhelm. BPCT-840413KO.

Tampa (Ch. 50)—New, Jacaranda Bcstg. Co., 850 St. Nicholas Ave., New York, NY 10031. Phone: 205-328-8866. 3057-kw max. visual, 306-kw max. aural, 994-ft. above av. terrain, 972-ft. above ground, 1054-ft. above sea level, lat. 27° 45' 40", long. 82° 8' 59.5". Transmitter, 1.3-mi SE of Intersection of Hwys. 301 & 672, N of Wimauma. Ownership: Randy Daniels, 100%. Counsel, Finley, Kumble, Wagner, Heine, Underberg & Casey; consulting engineer, Ralph E. Dippell Jr. BPCT-840413LJ.

Tampa (Ch. 50)—New, Tampa Bay Bcst. Ltd., 1475 75th Circle NE, St. Petersburg, FL 33712. Phone: 813-527-6774. 5000-kw max. visual, 500-kw max. aural, 926-ft. above av. terrain, 907-ft. above ground, 989-ft. above sea level, lat. 27° 48' 56", long. 82° 16' 18". Transmitter, 4.5-mi. SE of Riverview. Ownership: Donald J. Moore, ltd. partner, 80%; Barbara Griffin, gen. partner, 20%. Moore has interest in Four Star Bcstg. Co., permittee of Ch. 67, Alvin, TX; in Mandeville Communications Co., applicant for Ch. 49, New Orleans, LA; in applications for KHJ-AM & KRTH-FM Los Angeles, CA & in Spring Communications, applicant for W6MS-AM-FM Washington, DC. Counsel, Collier, Shannon, Rill & Scott; consulting engineer, Lohnes & Culver. BPCT-840413KR.

Tampa (Ch. 50)—New, Tampa Fifty Ltd., 201 E. Kennedy Blvd., Tampa, FL 33602. 5000-kw max. visual, 500-kw max. aural, 1451-ft. above av. terrain, 1443-ft. above ground, 1513-ft. above sea level, lat. 27° 50' 46", long. 82° 16' 52". Transmitter, 3-mi. ESE of Riverview. Ownership: George L. Miles Jr., gen. partner, 14%; Islee T. Oliva, gen. partner, 7%; Milton Grant, ltd. partner, 51.75%; Earl Jones, ltd. partner, 17.25%; Henry Goldberg, ltd. partner, 5%; Phillip L. Spector, ltd. partner, 5%. Miles has interest in Boston Radio Group Inc. applicant for new AM & FM stations in Boston, MA. Counsel, Goldberg & Spector; technical consultant, Robert A. Bednarek. BPCT-840413KL.

Tampa (Ch. 50)—New, Televisa Tampa, 1108 Redgate Ave., Norfolk, VA 23507. Phone: 804-499-9800. 5000-kw max. visual, 500-kw max. aural, 604-ft. above av. terrain, 612-ft. above ground, 622-ft. above sea level, lat. 28° 02' 21", long. 82° 39' 21". Transmitter, 1200-ft. N of Intersection of Hwys. 584 & 580. Ownership: F. Gray Kiger Jr., gen. partner, 100%. Kiger has interest in Television Corporation Stations, see Group Ownership of TV Stations. Counsel, Kenkel, Bernard & Edmundson; technical consultant, Lawrence Behr Assoc. Inc. BPCT-840413KS.

Tampa (Ch. 50)—New, Gary E. Willson, 519 5th Ave., San Rafael, CA 94901. Phone: 415-485-0145. 5000-kw max. visual, 500-kw max. aural, 2000-ft. above av. terrain, 1957-ft. above ground, 2082-ft. above sea level, lat. 27° 46' 25", long. 82° 14' 58". Transmitter, 1.5-mi. NE of Balm, N of Hwy. 674 & E of SeaBoard Coastline RR tracks, Tampa. Ownership: Gary E. Willson, 100%. Willson is applicant for new FM in Paradise, CA. BPCT-840201KH.

Tequesta (Ch. 25)—New, G & I Ltd., 2601 Biscayne Blvd., Miami 33137. Phone: 305-576-6333. 2500-kw max. visual, 400-kw max. aural, 515-ft. above av. terrain, 525-ft. above ground, 530-ft. above sea level, lat. 26° 55' 18", long. 80° 12' 37". Transmitter, 3-mi. WSW of Tpk. & Hwy. 706. Ownership: Michelle S. Goldstein, gen. partner, 51%; Ann Iles, gen. partner, 49%. Counsel, Cohn & Marks; technical consultant, Robert H. Ruark. BPCT-841129KS.

Tequesta (Ch. 25)—New, Sandra Corr Jordan, Box 3489, Tequesta 33458. Phone: 305-744-2359. 5000-kw max. visual, 501-kw max. aural, 1423-ft. above av. terrain, 1420-ft. above ground, 1449-ft. above sea level, lat. 27° 07' 19", long. 80° 23' 20". Transmitter,

7.3-mi. SW of Palm City. Ownership: Sandra Corr Jordan, 100%. Counsel, Bechtel & Cole; technical consultant, Smith & Powstenko. BPCT-841129KL.

Tequesta (Ch. 25)—New, Martin Telecommunications Inc., 7955 Biscayne Point Circle, Miami Beach 33141. Phone: 305-866-5968. 5000-kw max. visual, 500-kw max. aural, 1423-ft. above av. terrain, 1420-ft. above ground, 1449-ft. above sea level, lat. 27° 07' 19", long. 80° 23' 20". Transmitter, 7-mi. WSW of Palm City. Ownership: Betty Heisler, pres.-secy.-treas., 100%. Counsel, Fletcher, Heald & Hildreth; technical consultant, Lohnes & Culver. BPCT-841129KR.

Tequesta (Ch. 25)—New, Old Salt Bcstg. Co. Inc., 340 Royal Palm Way, Palm Beach 33480. Phone: 305-832-5650. 4539-kw max. visual, 454-kw max. aural, 1000-ft. above av. terrain, 995-ft. above ground, 1015-ft. above sea level, lat. 27° 02' 47", long. 80° 12' 35". Transmitter, N side of Hwy. 708, 2-mi. E of Florida Tpk.; 5.5-mi. WSW of Hobe Sound. Ownership: W. M. Hall, pres., 33.33%; Steven H. Cone, v.p.; Karen Dillingham, secy. & Belinda C. Palmore, treas., 33.33% each. Cone has interest in application for Ch. 63, Palatka, FL. Counsel, Seymour M. Chase; consulting engineer, Raymond E. Rohrer. BPCT-841129KQ.

Tequesta (Ch. 25)—New, Rodriguez-Barnett & Assoc. Ltd., 4597 St. Andrews Rd., Pine Tree Country Club, Boynton Beach 33436. Phone: 305-737-1666. 5000-kw max. visual, 500-kw max. aural, 993-ft. above av. terrain, 982-ft. above ground, 1010-ft. above sea level, lat. 27° 04' 50", long. 80° 33' 45". Transmitter, 7-mi. NW of Indiantown. Ownership: Maureen S. Barnett, Jose L. & Margaret T. Rodriguez, gen. partners, 33.33% each. J. L. Rodriguez is a director of WXEL-TV-FM, West Palm Beach, FL. Counsel, Frederick B. H. Bartlett; technical consultant, Advanced Video Technology Inc. BPCT-841129KU.

Tequesta (Ch. 25)—New, Southern Florida Bcstg. Co., 243 S. Whitney St., Hartford, CT 06105. Phone: 203-233-4426. 5000-kw max. visual, 500-kw max. aural, 1168-ft. above av. terrain, 1167-ft. above ground, 1185-ft. above sea level, lat. 26° 56' 41", long. 80° 12' 14". Transmitter, approx. 6.4-mi. WSW of Tequesta, N of Indiantown Road, Hwy. 706. Ownership: Alfred, Audrey, Edith & Saul Dresner, gen. partners, 22.5% each; Milton Anlinger, gen. partner, 10%. Alfred & Saul Dresner have interest in WELV-AM-FM, Ellenville, NY; WCCC-AM-FM Hartford, CT & applications for LPTV stations in New York. The Dresners have applications for Ch. 49, Tice, FL & LPTV stations in Connecticut. Technical consultant, Omni Communications Inc. BPCT-840927KF.

Tequesta (Ch. 25)—New, Spirit Bcstg. Corp., No. 6 Concourse Dr., Box 3161, Tequesta 33458. Phone: 305-746-0170. 5000-kw max. visual, 500-kw max. aural, 1424-ft. above av. terrain, 1420-ft. above ground, 1449-ft. above sea level, lat. 27° 07' 19", long. 80° 23' 21". Transmitter, 7.3-mi. SW of Palm City. Ownership: Non-profit corp. Mary Jeanne Tome, pres.; Teresita Le Blanc, v.p.; Barbara B. Briggs, secy.; Pauline T. Mantwill, treas. Consulting engineer, Serge Bergen. BPCT-841129KT.

Tequesta (Ch. 25)—New, Tequesta Bcstg. Corp., 189 Bradley Place, Palm Beach 33480. Phone: 305-655-3003. 5000-kw max. visual, 500-kw max. aural, 1423-ft. above av. terrain, 1420-ft. above ground, 1449-ft. above sea level, lat. 27° 07' 19", long. 80° 23' 20". Transmitter, 7.3-mi. SW of Palm City. Ownership: Deborah Oberstein Kaplan, pres.-treas., 50%; Clara Oberstein, secy.; David E. Brody, 50%. Brody is applicant for LPTV station in Oil City, PA. Counsel, Mullin, Rhyne, Emmons & Topel; technical consultant, Moffet, Larson & Johnson. BPCT-840920KI.

Tequesta (Ch. 25)—New, Tequesta Television Inc., 3601 S.W. 117th Ave., No. 302, Miami 33175. Phone: 305-554-8006. 5000-kw max. visual, 500-kw max. aural, 1423-ft. above av. terrain, 1420-ft. above ground, 1449-ft. above sea level, lat. 27° 07' 19", long. 80° 23' 20". Transmitter, 7.3-mi. SW of Palm City. Ownership: Brenda Skipper, pres.-treas., 80%; Silvia Salinas, 20%. Counsel, Matthew L. Leibowitz; consulting engineer, Louis R. du Treil. BPCT-841129KE.

Tequesta (Ch. 25)—New, Tequesta Television Partners Ltd. Partnership, 855 Rutherford Dr., Jackson, MS 39206. Phone: 601-366-7129. 5000-kw max. visual, 500-kw max. aural, 1491-ft. above av. terrain, 1490-ft. above ground, 1519-ft. above sea level, lat. 27° 07' 12", long. 80° 23' 42". Transmitter, 8-mi. W of junction of Hwys. 710 & 76, Stuart. Ownership: William H. Dilday Jr., gen. partner, 10%; Ruth Spurling, gen. partner, 2.5%; Thomas F. Carney Jr., ltd. partner, 87.5%. Dilday has interest in permittee of Ch. 52, Albany, GA; applications for Ch. 38 Santa Barbara, CA; Ch. 16 Lubbock, TX; Ch. 53 Tulsa, OK; new FM in Boston, MA & CPs & applications for LPTVs. Technical consultant, Raymond A. Goudreau. BPCT-841129KI.

Tequesta (Ch. 25)—New, Zephyr Bcstg. Corp., 221-C-2 Pine Hov Circle, Lake Worth 33463. Phone: 305-439-2970. 5000-kw max. visual, 500-kw max. aural, 1889-ft. above av. terrain, 1882-ft. above ground, 1905-ft. above sea level, lat. 26° 56' 40", long. 80° 19' 06". Transmitter, 2-mi. E of Intersection of Hwys. 706 & 710; 13-mi. W of Jupiter. Ownership: Ana R. Avello, pres.-treas., 4%; Michael J. Wilhelm, asst.-secy.; Pamela R. Jones, 20%; remainder unassigned. Wilhelm has interest in applications for new FMs in Bonita Springs & Micanopy, all FL. Counsel, Verner, Llipfert, Bernhard, McPherson & Hand; technical consultant, Rubin, Bednarek & Assoc. BPCT-841129KP.

Tice (Ch. 49)—New, Reginald L. Duff, 1502 Humphrey Circle, Irvine, CA 92714. Phone: 714-857-2972. 5000-kw max. visual, 500-kw max. aural, 192-ft. above av. terrain, 177-ft. above ground, 195-ft. above sea level, lat. 26° 37' 31", long. 81° 50' 29". Transmitter, 3448 Canal, Fort Myers. Ownership: Reginald L. Duff, 100%. Counsel, May, Dunne & Gay; consulting engineer, John F. X. Browne & Associates Inc. BPCT-841031KO.

Tice (Ch. 49)—New, Florida Coast Communications Co., 243 S. Whitney St., Hartford, CT 06105. Phone: 203-233-4426. 5000-kw max. visual, 500-kw max. aural, 473-ft. above av. terrain, 472-ft. above ground, 493-ft. above sea level, lat. 26° 44' 35", long. 81° 45' 55". Transmitter, approx. 5.7-mi. NE of Tice; S of Ruder Rd. & W of Hwy. 31. Ownership: Alfred, Audrey, Edith & Saul Dresner, gen. partners, 25% each. Alfred & Saul

Dresner have interest in WELV-AM-FM, Ellenville, NY & WCCC-AM-FM, Hartford, CT. The Dresners have applications for Ch. 25, Tequesta, FL & LPTV stations in Connecticut. Technical consultant, Omni Communications Inc. BPCT-840830KK.

Tice (Ch. 49)—New, Florida Telecasting Inc., 110 Roessler Rd., Pittsburgh, PA 15220. Phone: 412-343-3300. 5000-kw max. visual, 500-kw max. aural, 1126-ft. above av. terrain, 1124-ft. above ground, 1143-ft. above sea level, lat. 26° 43' 54", long. 81° 47' 30". Transmitter, E side of Durrance Rd., about 6000-ft. N of Hwy. 78 near Tice. Ownership: Henry Posner Jr., chmn.; Albert M. Holtz, pres.; Fred W. Schwarz, v.p.-treas.-asst. secy.; Thomas D. Wright, secy.; Greentree Assoc., 100%. GA ownership: Henry Posner Jr., 59.45%; Albert M. Holtz, 25.04%; Thomas D. Wright, 11.61%; Fred W. Schwarz, 3.87%. For other interests see Greentree Assoc. under Group Ownership of TV Stations. Counsel, Wiley & Rein; consulting engineer, Charles I. Gallagher. BPCT-841031KN.

Tice (Ch. 49)—New, Ralph W. Gabbard, 2739 Martinique Lane, Lexington, KY 40505. Phone: 606-299-0411. 4360-kw max. visual, 436-kw max. aural, 1520-ft. above av. terrain, 1524-ft. above ground, 1549-ft. above sea level, lat. 26° 46' 16", long. 81° 50' 08". Transmitter, 0.57-mi. W of Williams Rd., 0.1-mi. N of Charlotte County line. Ownership: Ralph W. Gabbard, 100%. Gabbard has interest in licensees of WKYT-TV & WVLC-AM-FM Lexington, KY; WYMT-TV, Hazard, KY; WHOD-AM-FM, Orlando, FL; WWSA(AM) & WCHY(FM), Savannah, GA. Consulting engineer, John A. Lundin. BPCT-841031KH.

Tice (Ch. 49)—New, Quallvision of Lee County Inc., 2100 Electronic Lane, Fort Myers 33907-3793. Phone: 813-936-6300. 5000-kw max. visual, 500-kw max. aural, 1018-ft. above av. terrain, 1018-ft. above ground, 1043-ft. above sea level, lat. 26° 42' 56", long. 81° 50' 26". Transmitter, Williams Rd., North Fort Myers. Ownership: Nancy L. Richardson, pres., 50%; Beatriz Estupinan O'Brien, v.p.-treas., 40%; Jeanette Costa, secy., 10%. Consulting engineer, Robert L. Purcell Assoc. Inc. BPCT-841031KK.

Tice (Ch. 49)—New, Tice Television Co., 3050 Biscayne Blvd., No. 501, Miami 33137. Phone: 305-576-7973. 5000-kw max. visual, 500-kw max. aural, 800-ft. above av. terrain, 828-ft. above ground, 838-ft. above sea level, lat. 26° 42' 19", long. 81° 36' 31.5". Transmitter, 0.5-mi. S of Alva, 0.2-mi. S of Hwy. 80. Ownership: Marion Fausch Banks, pres., Marie P. Butler, v.p., 5% each; Billie Jean Nuckolls, secy., Tammy Ewing, treas., 45% each. Counsel, John M. Spencer; consulting engineer, Lechman & Johnson. BPCT-841031KL.

Venice (Ch. 62)—New, Holiday Group Ltd., 1661 Bal Harbour Dr., Venice, FL 33595. Phone: 813-497-6262. 5000-kw max. visual, 500-kw max. aural, 1034-ft. above av. terrain, 1020-ft. above ground, 1046-ft. above sea level, lat. 27° 14' 50", long. 82° 22' 54". Transmitter, 3-mi. SE of intersection of Cow Pen Slough & Hwy. 72, near Sarasota. Ownership: Ronald L. Cournoyer, gen. partner, 2%; Robert A. & Elaine Groter, ltd. partners, 49% jointly; Ronald D. & Janice Groter Davis, ltd. partners, 49% jointly. Counsel, May, Dunne & Gay; technical consultant, Smith & Powstenko. BPCT-840607KF.

Venice (Ch. 62)—New, Venice Bcstg. Corp., 189 Bradley Place, Palm Beach 33480. Phone: 305-655-3003. 5000-kw max. visual, 500-kw max. aural, 1009-ft. above av. terrain, 1019-ft. above ground, 1025-ft. above sea level, lat. 27° 05' 36", long. 82° 20' 16". Transmitter, on Hwy. 722, 6.5-mi. E of Venice. Ownership: Nedra K. Brody, v.p.-treas., 50%; Doris K. Sheatz, secy.; Thomas R. Kaplan, 50%. Counsel, Mullin, Rhynes, Emmons & Topel; technical consultant, Moffet, Larson & Johnson. BPCT-840920KF.

Venice (Ch. 62)—New, Venice Communications Ltd. Partnership, 918 E. Busch Blvd., No. 200, Tampa 33612. Phone: 813-933-3943. 2808-kw max. visual, 281-kw max. aural, 1010-ft. above av. terrain, 1008-ft. above ground, 1024-ft. above sea level, lat. 27° 07' 54", long. 82° 23' 39". Transmitter, 4-mi. NE of Venice. Ownership: Venice Communications Corp., gen. partner, 25%; Barry Silverstein, ltd. partner, 50.62%; Dennis J. McGillicuddy, ltd. partner, 16.88%; D. Stevens McVoy, ltd. partner 7.5%. Gilberto Hernandez, pres., Venice Communications Corp. Silverstein, McGillicuddy & McVoy have interest in Broadband Services Inc., CATV operator. Counsel, Fleischman & Walsh; consulting engineer, David L. Steel Sr. BPCT-840921KW.

Georgia

Athens (Ch. 34)—New, Georgia Mountain Corp., 57 Executive Park S., Suite 130, Atlanta, GA 30329. 4182-kw max. & 1442-kw horizontal visual, 418.2-kw max. & 144.2-kw horizontal aural, 1035-ft. above av. terrain, 1049-ft. above ground, 1849-ft. above sea level, lat. 34° 04' 06", long. 83° 32' 50". Transmitter, 1.1-mi. E on U.S. Hwy. 129, Arcade. Equipment, Philips. Plant, \$1,798,000; quarterly operating, \$84,235. Ownership: James H. Finch, 40%; James B. Lathom, 20%; R. A. Birgel & F. E. Busby, 15% each; M. F. Carpenter, 10%. Busby & Lathom have interest in Busby, Finch, Lathom & Widman, radio/TV representative. Counsel, Kenkel, Barnard & Edmundson; consulting engineer, Lawrence Behr Assoc. Inc. BPCT-811124KF. Initial Decision of Administrative Law Judge John M. Frysiak 6-12-84 proposed grant. Review Board 1-25-85 proposed grant.

Athens (Ch. 34)—New, Sunbelt Television Inc., 855 Sunset Dr., Box 5691, Athens, GA 30604. 3034-kw max. & 2193-kw horizontal visual, 557-kw aural, 1534-ft. above av. terrain, 1576-ft. above ground, 2436-ft. above sea level, lat. 34° 04' 02", long. 83° 41' 58". Transmitter, 5.25-mi. N of center of Winder. Equipment, RCA. Plant, \$2,584,000; quarterly operating, \$200,000. Ownership: Claude Williams Jr., pres., 25%; Thomas C. Dowden, v.p.-treas., 50%; Robert E. Dicks, 25%. Dowden has interest in Dowden Communications Inc., multiple cable system operator & cable management & consulting firm. Counsel, Ward & Mendelsohn; consulting engineer, Greer, Culpepper & Assoc. (Greenville, SC). BPCT-811124KK. Initial Decision of Administrative Law Judge John M. Frysiak 6-12-84 proposed denial. Review Board 1-25-85 proposed denial.

Augusta (Ch. 54)—New, Augusta 54 Bcstg. Co., c/o Howard Myrick, 240 Chestnut St. SW, Atlanta, GA 30314. Phone: 404-681-3080. 4517-kw max. visual, 451.7-kw max. aural, 1121-ft. above av. terrain, 1506-ft. above ground, 1882-ft. above sea level, lat. 33° 24' 29", long. 81° 50' 36". Transmitter, Pine Log Rd., Beech Island. Ownership: Howard Myrick, gen. partner, 10%; Felker W. Ward, ltd. partner, 90%. Counsel, Schnader, Harrison, Segal & Lewis; consulting engineer, Andrus & Assoc. Inc. BPCT-830705K1.

Augusta (Ch. 54)—New, Independent Masters Ltd., 4170 Sunrise Trail, Atlanta, GA 30349. Phone: 404-892-0017. 916-kw max. visual, 91.6-kw max. aural, 1500-ft. above av. terrain, 1560-ft. above ground, 1907-ft. above sea level, lat. 33° 25' 15", long. 81° 50' 19". Transmitter, approx. 0.3-mi. E of Pine Log Rd., approx. 0.4-mi. N of its intersection with U.S. 278, near Beech Island. Equipment: RCA. Ownership: Henry P. Elliott, gen. partner, 20%; Shirley L. Hook, ltd. partner, 80%. Counsel, Seymour M. Chase; consulting engineer, A. D. Ring & Assoc. BPCT-830701KF.

Dalton (Ch. 23)—New, Family Television of Dalton Ltd., c/o Family Television of Dalton Inc., 202 W. Waugh St., Box 2666, Dalton, GA 30722-2666. Phone: 404-226-2666. 5000-kw max. visual, 500-kw max. aural, 2000-ft. above av. terrain, 1084-ft. above ground, 2884-ft. above sea level, lat. 34° 41' 05", long. 85° 03' 18". Transmitter, on Mill Creek Mountain, 0.9-mi. NE of Hwy. 143, 3-mi. W of Hwy. 75, Dalton. Ownership: Lanell Pierce, pres., 2%; Forest Masters, secy., 35%; Doug Jensen, 51%; Don Felker, 10%; Marcellus Green & John Lotshaw, 1% each; John Forsner, ltd. partner. Counsel, Watson & Emert; technical consultant, Magnuson & Assoc. BPCT-850613LD.

Hawaii

Honolulu (Ch. 5)—New, Channel 5 Bcstg. Assoc., c/o Dr. Carol S. Dodd, 204 Wailupe Circle, Honolulu, HI 95821. Phone: 808-523-6407. 100-kw max. visual, 20-kw max. aural, 112-ft. above av. terrain, 541-ft. above ground, 546-ft. above sea level, lat. 21° 17' 20", long. 157° 50' 27". Transmitter, 343 Hobron Ave., Honolulu. Equipment, RCA. Ownership: Carol S. Dodd & Mildred T. Kaneshiro, 50% each of general partnership; Philip Tunis, 100% of limited partnership. Tunis has interest in applicant for new FM in Evergreen, CO. Counsel, Blair, Joyce & Silva; consulting engineer, Peter V. Gureckis & Assoc. BPCT-830223KF. Initial Decision of Administrative Law Judge John M. Frysiak 2-25-85 proposed grant.

Honolulu (Ch. 5)—New, Family Media Inc., c/o Linda E. Borgia, 733 Bishop St., Suite 2757, Honolulu, HI 96813. Phone: 808-944-1173. 100-kw max. visual, 20-kw max. aural, 0-ft. above av. terrain, 458-ft. above ground, 468-ft. above sea level, lat. 21° 18' 00", long. 157° 50' 30". Transmitter, Have Kahaka Bldg., 330 Kaheka St., Honolulu. Equipment, RCA. Ownership: Linda E. Borgia, pres.-secy.-treas., 100%; Victor Borgia, v.p. Counsel, Baraff, Koerner, Olender & Hochberg; consulting engineer, Smith & Powstenko. BPCT-830110KE. Initial Decision proposed denial.

Honolulu (Ch. 5)—New, Ka'ikena Lani TV Corp., c/o Damon, Key, Char & Bocken, 810 Richards St., Honolulu, HI 96813. Phone: 808-531-8031. 100-kw max. visual, 20-kw max. aural, minus 57-ft. above av. terrain, 490-ft. above ground, 500-ft. above sea level, lat. 21° 18' 58", long. 157° 51' 48". Transmitter, 60 N. Beretania St., Honolulu. Ownership: Lee Holmes, pres.-treas., 17.5%; Henry Osborne, v.p., 13%; Ernie A. Galito, secy., 13%; Bryan Holmes, 17.5%; Cindy Char, Richard & Karen Kanakanui, 15% each. L. & B. Holmes have interest in a permittee of KOKU(FM), Agana, Guam & in Guam Cable TV & Northern Marianas Cable TV Corp., cable TV operators on Guam & Northern Marianas Islands. Counsel, Brown & Finn; consulting engineer, Lohnes & Culver. BPCT-830223KK. Initial Decision proposed denial.

Honolulu (Ch. 5)—New, Polynesian Services Corp., c/o Frank F. Fasi, 100 N. Beretania St., No. 203, Honolulu, HI 96817. Phone: 808-521-1031. 100-kw max. visual, 10-kw max. aural, 28-ft. above av. terrain, 452-ft. above ground, 472-ft. above sea level, lat. 21° 18' 49", long. 157° 51' 42". Transmitter, 1188 Bishop St., Honolulu. Ownership: Frank F. Fasi, pres.-secy.-treas., Robert McAlester, v.p., Randy Piltz, Barry Chung, Kurt Laubscher & Richard Chung, 15% each; Joyce M. K. Fasi, 10%. Counsel, Wilkes, Arts, Hedrick & Lane; consulting engineer, Moffet, Larson & Johnson. BPCT-830223KJ. Initial Decision proposed denial.

Honolulu (Ch. 5)—New, TV 5 of Honolulu, 2525 S. King St., Honolulu, HI 96826. Phone: 808-947-7678. Correspondence, Lawrence J. Olsen, 99-994 Iwaena St., Aiea, HI 96701. 100-kw max. visual, 10-kw max. aural, minus 93-ft. above av. terrain, 387-ft. above ground, 395-ft. above sea level, lat. 21° 18' 39", long. 157° 51' 55". Transmitter, Davies Pacific Center, 841 Bishop St., Honolulu. Ownership: Down to Earth Inc., 100%. DEI ownership: Lawrence J. Olsen, pres.-secy., 19%; Katherine J. Hoshijo, v.p., 59%; Timothy B. Anthony, Robert L. Lent & Gregory D. Johnson, v.p.s.; Christina J. Stuart, treas., 7%; Patrick Bishop, 15%. Hoshijo has interest in 2 LPTV applications. Counsel, Fly, Shuebruk, Gagulne, Boros, Schulkind & Braun; consulting engineer, Edward F. Lorentz & Assoc. BPCT-830223KM. Initial Decision proposed denial.

Wailuku (Ch. 15)—New, Dan Mahoney, 8 Arlington St., Auburn, MA 01501. Phone: 617-755-9316. 513-kw max. visual, 51-kw max. aural, 1315-ft. above av. terrain, 1315-ft. above ground. Additional technical information not available. Transmitter, TV 15 Rd., Wailuku. Ownership: Dan Mahoney, 100%. Mahoney is permittee of WYEO(TV), Ch. 40, Superior, WI; applicant for Ch. 41, Albuquerque, NM; Ch. 5, Anchorage AK & new FM in San Diego, CA. BPCT-830901KL.

Wailuku (Ch. 21)—New, Minority Bcstrs., 5 Garden St., Auburn, MA 01501. Phone: 617-832-6895. 4.2-kw max. visual, 0.42-kw max. aural, 5908-ft. above av. terrain, 47-ft. above ground, 10,027-ft. above sea level, lat. 20° 42' 40", long. 156° 15' 34". Transmitter, Kolekole Hill, Haleakala Crater, approx. 20-mi. SE of Wailuku. Ownership: Mike Evans, 100%. Consulting engineer, Dan J. Mahoney. BPCT-840618KY.

Idaho

Caldwell (Ch. 9) —New, Cascade Bcstg. Group Ltd., 777 Campus Commons Dr., Sacramento, CA 95825. Phone: 916-929-5000. 160-kw visual, 33.5-kw aural, 2748-ft. above av. terrain, 295-ft. above ground, 7341-ft. above sea level, lat. 43° 45' 18", long. 116° 05' 52". Transmitter, Deer Point community antenna site, 10.75-mi. NNE of Boise. Equipment, Harris. Plant, \$647,352; quarterly operating, \$129,295. Ownership: Edward R. Stolz II, gen. partner, 75%; Thomas M. Stelljes, gen. partner, 25%. Stolz owns KROQ(AM), Burbank & KWOD(FM), Sacramento, CA & applicants for Ch. 11, Reno, NV & new FM in Desert Hot Springs, CA. Stelljes is radio announcer. Counsel, Gardner, Carton & Douglas. BPCT-820216KH. Initial Decision of Administrative Law Judge Byron E. Harrison 4-10-85 proposed denial.

Caldwell (Ch. 9) —New, TRC Communications Inc., Box 786, Phoenix, OR 97535. 155-visual, 24-kw aural, 2737-ft. above av. terrain, 293-ft. above ground, 7339-ft. above sea level, lat. 43° 45' 18", long. 116° 05' 52". Transmitter, Deer Point Peak, Shafer Butte, approx. 10-mi. NE of Boise. Equipment, NEC. Ownership: Don Smullin, 100%. D. Smullin owns KLOO & KFAT(FM), Corvallis & KPRB-AM-FM, Redmond, OR. Counsel, Wiley & Rein; consulting engineer, Pathfinders Limited (Far Rockaway, NY). BPCT-820216KF. Initial Decision of Administrative Law Judge Byron E. Harrison 4-10-85 proposed grant.

Illinois

Chicago (Ch. 44) —New, Monroe Communications Corp., c/o Robert L. Haag, 201 N. Wells St., Chicago, IL 60606. Phone: 312-372-4884. 4260-kw max. & 1050-kw horizontal visual, 500-kw max. & 123-kw horizontal aural, 1420-ft. above av. terrain, 1456-ft. above ground, 2049-ft. above sea level, lat. 41° 53' 55.5", long. 87° 37' 23". Transmitter, Hancock Bldg., 875 N. Michigan Ave. Ownership: Robert L. Haag, pres., 36%; Howard N. Gilbert, v.p.-secy., 15%; Arthur R. Velasquez & Wayne J. Fickinger, v.p.s., 10% each; Manfred Steinfeld, 7.336%; Milton Podolsky, 7.3332%; A. R. Umans, 7.3332%; Talmadge L. Hill & Ruth M. Rothstein, 2% each; Leslie M. Fishman & Calvin I. Leibovitz, 1.5% each. Haag & Gilbert have interest in WGXY(AM), Charlotte & WTKG(AM), Wyoming, MI. Haag has interest in WTHM(FM), Goulds, FL. Velasquez has interest in applicant for new AM in Chicago, IL, to be divested upon grant of this application. Counsel, Bechtel & Cole; consulting engineer, Carl T. Jones Assoc. Note: Application is mutually exclusive with renewal application of WSNS-TV Chicago. BPCT-821101KH.

Danville (Ch. 68) —New, CMM Inc., c/o Mike Miller, 215 Lantana Rd., Crossville, TN 38555. Phone: 615-484-6798. 812.83-kw max. visual, 81.283-kw max. aural, 511-ft. above av. terrain, 552-ft. above ground, 1192-ft. above sea level, lat. 40° 08' 52", long. 87° 46' 20". Transmitter, at tower 8-mi. NW of Danville heading 277.2°. Ownership: Mike Miller, 100%. BPCT-830217KN.

Danville (Ch. 68) —New, George E. Gunter, 650 N. Bolton St., Jacksonville, TX 75766. Phone: 214-586-2162. 1000-kw max. visual, 100-kw max. aural, 511-ft. above av. terrain, 552-ft. above ground, 1192-ft. above sea level, lat. 40° 08' 52", long. 87° 46' 20". Transmitter, WIAI(FM) tower, Danville. Ownership: George E. Gunter, 100%. Gunter is applicant for new FM in Jacksonville, TX & several LPTV stations. BPCT-830328KH.

East St. Louis (Ch. 46) —New, Minority Bcstrs. of East St. Louis Inc., 1408 N. Kings Hwy., St. Louis, MO 63113. 5000-kw visual, 500-kw aural, 1068-ft. above av. terrain, 1073-ft. above ground, 1649-ft. above sea level, lat. 38° 28' 56", long. 90° 23' 53". Transmitter, Butler Hill & Hageman Rds., St. Louis, MO. Equipment, RCA. Plant, \$2,477,000; quarterly operating, \$402,975. Ownership: Steven C. Roberts, pres., & Michael V. Roberts, secy.-treas., 46% each; Mark W. Roberts & Artis Talley Jr., 4% each. Counsel, Hogan & Hartson; consulting engineer, E. Harold Munn Jr. & Assoc. Inc. BPCT-811208KG. Initial Decision of Administrative Law Judge Edward J. Kuhlmann 11-8-83 proposed grant. Review Board 6-5-84 proposed grant. St. Louis ADI.

East St. Louis (Ch. 46) —New, Spectrum Telecommunications Corp., 2114 Missouri Ave., East St. Louis, IL 62205. 2168-kw visual, 217-kw aural, 1070-ft. above av. terrain, 1073-ft. above ground, 1649-ft. above sea level, lat. 38° 28' 56", long. 90° 23' 53". Transmitter, Butler Hill & Hageman Rds., St. Louis, MO. Equipment, RCA. Plant, \$1,916,000; quarterly operating, \$284,000. Ownership: Margaret B. Wilson, chmn.-pres. & Curtis Crawford, sr. v.p., 22.75% each; Frank Wyche, v.p., 7.5%; Eddie A. Hogan-Bassey, v.p., 1.5%; Thomas A. Hart Jr., secy., 22.75%; Myrtle B. Officer, treas., 7.735%; Marion E. Officer Jr., 15.015%. M. B. Officer has interest in WESL(AM), East St. Louis, IL. Counsel, Collier, Shannon, Riill & Scott. BPCT-820127KJ. Initial Decision of Administrative Law Judge Edward J. Kuhlmann 11-8-83 proposed denial. Review Board 6-5-84 proposed denial.

Indiana

Hammond (Ch. 62) —New, Jovon Minority Bcstg. Corp., 4615 Setting Sun Dr., El Sobrante, CA 94803. 5000-kw max. & 4592-kw horizontal visual, 500-kw max. & 459-kw horizontal aural, 625-ft. above av. terrain, 674-ft. above ground, 1349-ft. above sea level, lat. 41° 34' 48", long. 87° 53' 16". Transmitter, Wolf Rd., S of 167th St., near Mokena, IL. Equipment, RCA. Plant, \$2,477,000; quarterly operating, \$402,975. Ownership: Joseph A. Stroud, pres., 99%; Yvonne M. Stroud, secy.-treas., 1%. Counsel, Hogan & Hartson; consulting engineer, E. Harold Munn Jr. & Assoc. Inc. BPCT-811006KL. Initial Decision of Administrative Law Judge Joseph P. Gonzalez 6-5-84 proposed denial. Review Board 12-28-84 proposed grant.

Kansas

Pittsburg (Ch. 14) —New, Family Bcstg. Co. Inc., 105 W. Jefferson, Fairfield, IA 52556. Phone: 515-472-9774. 1708-kw max. visual, 170.8-kw max. aural, 480-ft. above av. terrain, 505-ft. above ground, 1395-ft. above sea level, lat. 37° 23' 44", long. 94° 40' 42". Transmitter, 1340 E. Quincy, Pittsburg. Ownership: Jerry D. Montgomery, pres., Donna L. Montgomery, secy., 49% each; Betty Harris, v.p., Karla Schmidt, 1% each. FBCI has interest in permittee of KTTW(TV), Ch. 17 Sioux Falls, SD; applications for Ch. 17, Grand Island, NE & FM stations in Carlsbad, NM & San Angelo, TX. Technical consultant, Gary M. McGlothlen. BPCT-840601KE.

Pittsburg (Ch. 14) —New, John H. Leland, 1677 Margate Dr., Lexington, KY 40505. Phone: 606-299-9291. 5000-kw max. visual, 500-kw max. aural, 204-ft. above av. terrain, 261-ft. above ground, 1201-ft. above sea level, lat. 37° 26' 36", long. 94° 39' 31". Transmitter, 3-mi. N of Pittsburg. Ownership: John H. Leland, 100%. Leland has interest in application for Ch. 67, Morehead, KY. Technical consultant, David R. Jones. BPCT-840720KI.

Kentucky

† **Bowling Green (Ch. 59 ETV)** —Western Kentucky U., College Heights, Bowling Green, KY 42101. Phone: 502-745-2153. 883.9-kw max. visual, 176.79-kw max. aural, 680-ft. above av. terrain, 599-ft. above ground, 1238-ft. above sea level, lat. 37° 03' 52", long. 86° 26' 07". Transmitter, Hwy. 67, Rays Branch. Ownership: Public educational institution. Joe Iracane, chmn.; Donald W. Zacharias, pres. Applicant is licensee of WKYU-FM, Bowling Green; permittee of WDCI(FM), Somerset, KY & applicant for ITFS stations. Counsel, Cohn & Marks; technical consultant, Robert G. Balze. BPET-840217KH.

Hopkinsville (Ch. 51) —New, Christian County Television Ltd., 2119 S. Virginia St., Hopkinsville 42240. 1000-kw max. visual, 100-kw max. aural, 432-ft. above av. terrain, 285-ft. above ground, 1035-ft. above sea level, lat. 36° 55' 36", long. 87° 28' 35". Transmitter, 4.5-mi. NNE of Hopkinsville. Ownership: D. J. Everett, gen. partner, 20%; Kentucky New Era Inc., ltd. partner, 80%. KNEI ownership: Robert C. Carter, chmn.-pres., 5%; Charles A. Henderson, secy.-treas.; Nita R. Wood & Thomas F. Wood Trust, 47.5% each. KNEI publishes the Kentucky New Era & has interest in W43AG Hopkinsville & application for LPTV station in Hopkinsville, KY. Everett has interest in applications for LPTVs. Counsel, Mutino & Root; technical consultant, Robert L. Littler II. BPCT-841011KL.

Hopkinsville (Ch. 51) —New, Green River Group Ltd., 522 Country Club Lane, Hopkinsville 42240. Phone: 502-886-4451. 1618-kw max. visual, 162-kw max. aural, 459-ft. above av. terrain, 470-ft. above ground, 1009-ft. above sea level, lat. 36° 48' 43", long. 87° 28' 42". Transmitter, 3.8-mi. SSE of Courthouse, Hopkinsville. Ownership: Carolyn Key, gen. partner, 100%. Counsel, Frederick B. H. Bartlett; technical consultant, J. A. Cunningham. BPCT-841129LM.

Morehead (Ch. 67) —New, Garcia Communications, 1579 N. Millard, Rialto, CA 92376. Phone: 714-820-9055. 5000-kw max. visual, 500-kw max. aural, 812-ft. above av. terrain, 722-ft. above ground, 1822-ft. above sea level, lat. 38° 17' 25", long. 83° 22' 56". Transmitter, 8-mi. NE of Morehead, near Triplett. Ownership: Marta G. Garcia, gen. partner, 33.33%; Edward Powley, ltd. partner, 66.66%. GC is permittee of Ch. 23, Missoula, MT; applicant for Ch. 55, Gulf Shores, AL; Ch. 42, Odessa, TX & Ch. 46, Paradise, CA. Technical consultant, John R. Powley. BPCT-840921LA.

Morehead (Ch. 67) —New, John H. Leland, 1677 Margate Dr., Lexington 40505. Phone: 606-299-9291. 5000-kw max. visual, 500-kw max. aural, 359-ft. above av. terrain, 275-ft. above ground, 1375-ft. above sea level, lat. 38° 17' 25", long. 83° 22' 56". Transmitter, 8-mi. NE of Morehead. Ownership: John H. Leland, 100%. Leland has interest in application for Ch. 14, Pittsburg, KS. Technical consultant, David R. Jones. BPCT-840727KI.

Murray (Ch. 38) —New, WML LPTV Co., 1500 Diuguld Rd., Murray 42071. Phone: 502-753-2400. 425.7-kw max. visual, 85.1-kw max. aural, 497-ft. above av. terrain, 463-ft. above ground, 1003-ft. above sea level, lat. 36° 38' 09", long. 88° 19' 12". Transmitter, 1500 Diuguld Rd., Murray. Ownership: Sam Parker, 100%. Parker has interest in licensee of WSJP(AM), Murray, KY. Counsel, Eugene T. Smith; consulting engineer, Kelley Stalder. BPCT-850315KG.

Louisiana

Baton Rouge (Ch. 44) —New, Baton Rouge Channel 44 Ltd. Partnership, c/o Brian W. Brady, 2116 Alpha St., Lansing, MI 48910. Phone: 517-372-4685. 5000-kw max. visual, 500-kw max. aural, 1423-ft. above av. terrain, 1424-ft. above ground, 1444-ft. above sea level, lat. 30° 21' 58", long. 91° 12' 47". Transmitter, River Rd. on Duncan Point, 4-mi. S of Louisiana State U., Baton Rouge. Equipment, Harris. Ownership: Linda J. Tallman, gen. partner, 25%; Brian W. Brady, gen. partner, 15%; John C. Nims, ltd. partner, 60%. Counsel, Reddy, Begley & Martin; consulting engineer, Scott Baxter & Assoc. BPCT-830603KK. Initial Decision of Administrative Law Judge John H. Conlin 6-10-85 proposed denial.

Baton Rouge (Ch. 44) —New, Louisiana Super Communications Ltd. Partnership, 14925 Republic Dr., Baton Rouge, LA 70805. Phone: 504-272-7836. Correspondence, A. G. Thiessen, Suite 418, Uptain Bldg., Chattanooga, TN 37411. 5000-kw max. visual, 500-kw max. aural, 1975-ft. above av. terrain, 2000-ft. above ground, 2005-ft. above sea level, lat. 30° 12' 30", long. 91° 16' 04". Transmitter, 4.9-mi. NE of Bayou Sorrel. Ownership: Kay B. Crochet, gen. partner, 15%; Samuel R. Levatino, ltd. partner, 85%.

Counsel, McCampbell & Young; consulting engineer, Sterling Communications Inc. BPCT-830401KF. Initial Decision of Administrative Law Judge John H. Conlin 6-10-85 proposed denial.

Baton Rouge (Ch. 44)—New, Parish Family Television Ltd. Partnership, 1900 Highland Rd., Baton Rouge, LA 70802. Phone: 504-344-0239. Correspondence, c/o Mary W. Burge, 1002 Rue de la Paix, Hammond, LA 70401. 5000-kw max. visual, 500-kw max. aural, 1975-ft. above av. terrain, 1971-ft. above ground, 1976-ft. above sea level, lat. 30° 12' 30", long. 91° 16' 04". Transmitter, 4.9-mi. NE of Bayou Sorrell. Ownership: South Louisiana Television Inc., gen. partner, 50%; John S. Baker Jr., ltd. partner, 30%; Charles C. Gremillion Jr., ltd. partner, 20%. SLTI ownership: Mary W. Burge, pres., 40%; Anne G. Trufant, v.p., 40%; Mignon T. Gautreaux, secy.-treas., 20%. C. Gremillion Jr. has interest in Albert Inc., applicant for Ch. 49, New Orleans, LA. Mary Burges has interest in LPTV applicant in Hammond, LA. Counsel, Fisher, Wayland, Cooper & Leader. BPCT-830603KE. Initial Decision of Administrative Law Judge John H. Conlin 6-10-85 proposed grant.

New Orleans (Ch. 49)—New, Albert Inc., 816 W. 14th St., Covington, LA 70433. 5000-kw max. visual, 500-kw max. aural, 1965-ft. above av. terrain, 1962-ft. above ground, 1987-ft. above sea level, lat. 30° 27' 00", long. 90° 30' 25". Transmitter, 2.7-mi. NE of Springfield. Ownership: Charles C. Gremillion Jr., pres., 100%; Charles C. Gremillion Sr., secy.-treas. Gremillion Jr. has interest in Parish Family Television Ltd. Partnership, applicant for Ch. 44, Baton Rouge, LA. Counsel, Fisher, Wayland, Cooper & Leader; technical consultant, Pete E. M. Warren III. BPCT-840413KU.

New Orleans (Ch. 49)—New, Loyd Allen, 207 Bedford St., LaPlace, LA 70068. Phone: 504-652-0392. 5000-kw max. visual, 500-kw max. aural, 974-ft. above av. terrain, 973-ft. above ground, 979-ft. above sea level, lat. 30° 04' 45", long. 90° 28' 00". Transmitter, 2-mi. NE of LaPlace. Ownership: Loyd A. Allen, 100%. Consulting engineer, National Communications Consultants. BPCT-840413KJ.

New Orleans (Ch. 49)—New, Mary Ann S. Bohi, 1507 Overbrook Court, High Point, NC 27262. Phone: 919-885-8920. 2968-kw max. visual, 297-kw max. aural, 1018-ft. above av. terrain, 1018-ft. above ground, 1018-ft. above sea level, lat. 29° 58' 52", long. 89° 56' 14". Transmitter, 0.50-mi. E of intersection of Paris Rd. & St. Bernard Parish boundary. Ownership: Mary Ann S. Bohi, 100%. Bohi owns Carolina-Virginia Bcstg. Co., licensee of WLOE(AM) & WWVI(FM), Eden, NC & is applicant for Ch. 50, Tampa, FL. Consulting engineer, David L. Steel & Assoc. BPCT-840413KO.

New Orleans (Ch. 49)—New, Channel 49 Joint Venture, 1617 N. Raymond Ave., Pasadena, CA 91103. Phone: 213-208-2141. 4675-kw max. visual, 470-kw max. aural, 800-ft. above av. terrain, 800-ft. above ground, 801-ft. above sea level, lat. 29° 58' 41", long. 89° 56' 26". Transmitter, co-located with WNOL-TV, 1.5-mi. NNE of Chalmette. Ownership: Evelyn Leal, 51%; RBJ Bcstg. Co., 49%. RBJBC ownership: William Fletcher, Raymond Wilkings, John Temple, gen. partners, 33.33% each. Counsel, Mutino & Root; technical consultant, Consolidated Communications Inc. BPCT-840413KV.

New Orleans (Ch. 49)—New, Crescent City Communications Co., 255 W. 99th St., New York, NY 10025. Phone: 212-662-0260. 5000-kw max. visual, 500-kw max. aural, 1020-ft. above av. terrain, 1021-ft. above ground, 1021-ft. above sea level, lat. 29° 58' 48", long. 89° 56' 17". Transmitter, 0.45-mi. E of crossing of Parish Rd. over Bayou Bienvenue, Chalmette. Ownership: Barbara Lamont, pres.-secy.-treas., 100%. Consulting engineer, Louis R. du Treil. BPCT-840413KX.

New Orleans (Ch. 49)—New, Hispanic Communications Corp., 5414 St. Charles Ave., New Orleans, LA 70115. Phone: 504-891-8536. 4969-kw max. visual, 497-kw max. aural, 902-ft. above av. terrain, 899-ft. above ground, 903-ft. above sea level, lat. 29° 51' 50", long. 89° 53' 16". Transmitter, off intersection of St. Bernard Hwy. & Hwy. 39, Poydras Junction. Ownership: Rafael Carlos Reyna, pres., 51%; Victor Ray Rose, secy., 49%; Eleanor Catherine Reyna, treas. Counsel, Pepper & Corazzini; technical consultant, Mullaney Engineering Inc. BPCT-840413KW.

New Orleans (Ch. 49)—New, Horizon Bcstg. Inc., 4729 Sanford Ave., Metairie, LA 70002. Phone: 504-888-8000. 5000-kw max. visual, 500-kw max. aural, 1020-ft. above av. terrain, 1020-ft. above ground, 1021-ft. above sea level, lat. 29° 52' 30", long. 90° 10' 30". Transmitter, 1.5-mi SW of Westwego, LA. Ownership: Marvin E. Gorman, pres., 25%; Mark Gorman, Randall L. Gorman, v.p.s., 15% each; Beverly G. Biibo, secy., 7.5%; Virginia Gorman, treas., Joe Gorman, 15% each; Garland Bilbo, 7.5%. Marvin Gorman has interest in KPWS(AM) & KAJN-FM, Crowley, LA. Counsel, Anderson, Hibey, Nauheim & Blair; consulting engineer, Jules Cohen & Assoc. BPCT-840323KH.

New Orleans (Ch. 49)—New, Mandeville Communications Co., 1970 Mandeville Canyon Rd., Los Angeles, CA 90049. Phone: 213-552-4540. 5000-kw max. visual, 500-kw max. aural, 922-ft. above av. terrain, 923-ft. above ground, 924-ft. above sea level, lat. 29° 50' 16", long. 90° 07' 55". Transmitter, 0.9-mi. W of Hwy. 45, approx. 5-mi. S of New Orleans. Ownership: Arlene Audrey Beasley, William & Yvonne Burke, Colin A. Carew, Maria Gibbs, Whitman Mayo, gen. partners, 16% each; Donald J. Moore, ltd. partner, 20%. Beasley has interest in KFI & KOST-FM, Los Angeles, CA. Moore has interest in Four Star Bcstg. Co., permittee of KTHH, Alvin, TX; Tampa Bay Bcst. Ltd., applicant for Ch. 50, Tampa, FL; in applications for KHJ(AM) & KRTH(FM), Los Angeles, CA & in Spring Communications, applicant for WGMS-AM-FM, Washington, DC. Counsel, Baker & Hostetter; technical consultant, Lohnes & Culver. BPCT-840413KZ.

New Orleans (Ch. 49)—New, NOLA TV, 7311 Malvern Dr., New Orleans, LA 70126. Phone: 504-241-7311. 5000-kw max. visual, 500-kw max. aural, 569-ft. above av. terrain, 569-ft. above ground, 569-ft. above sea level, lat. 29° 56' 46", long. 90° 04' 34". Transmitter, 1001 Howard Ave., New Orleans. Ownership: Rhessa Ortique McDonald, gen. partner, 100%. Counsel, Kenkel, Barnard & Edmundson; technical consultant, Lawrence Behr Assoc. BPCT-840413KY.

Maine

Lewiston (Ch. 35)—New, Minority Women's TV Coalition, 505 Cabin Branch Rd., Seat Pleasant, MD 20746. 1000-kw max. visual, 100-kw max. aural, 298-ft. above av. terrain, 295-ft. above ground, 590-ft. above sea level, lat. 44° 07' 22", long. 70° 03' 35". Transmitter, N. Babatus St., Lewiston. Ownership: Jacquelyn Boozer, Minnie Woodberry & Dorothy Woodberry, gen. partners, 33.33% each. Technical consultant, Michael Thurman. BPCT-850607KJ.

Presque Isle (Ch. 62)—New, John R. Powley, 1536 Logan Ave., Altoona, PA 16602. Phone: 814-944-8571. 1000-kw max. visual, 100-kw max. aural, 1071-ft. above av. terrain, 222-ft. above ground, 1702-ft. above sea level, lat. 46° 36' 13", long. 68° 11' 12". Transmitter, Squa Pan Mountain, near Chapman. Ownership: John R. Powley, 100%. Applicant is licensee of WOPC-TV Altoona, PA; WHGM(FM), Bellwood, PA; W65AL Martinsburg & W57AH, W59AI & W63AL, Altoona, PA; permittee of WIIIM-TV, Iron Mountain, MI; Ch. 12, Logan, UT; Ch. 10, Helena, MT; W68AG, Altoona, PA; applicant for Ch. 13, Brady, TX; Ch. 12, Huron, SD & LPTV station. Technical consultant, John R. Powley. BPCT-850215LY.

Presque Isle (Ch. 62)—New, Barbara W. Townsend, 105 Spring Valley Court, Dothan, AL 36303. 1000-kw max. visual, 100-kw max. aural, 769-ft. above av. terrain, 731-ft. above ground, 1431-ft. above sea level, lat. 46° 48' 15", long. 68° 11' 14". Transmitter, New Dunn Town Rd., Aroostook County. Ownership: Barbara W. Townsend, 100%. Townsend has interest in application for new FM station in Andalusia, AL. Counsel, Thomas L. Root; technical consultant, Atlantic Telecommunications Consultants Ltd. BPCT-850215KQ.

Presque Isle (Ch. 62)—New, Allan M. Weiner, No. 4 Second St., Presque Isle 04769. Phone: 207-762-5211. 1000-kw max. visual, 100-kw max. aural, 480-ft. above av. terrain, 375-ft. above ground, 1115-ft. above sea level, lat. 46° 48' 45", long. 68° 06' 45". Transmitter, approx. 2.6-mi. NE of Washburn; approx. 2-mi. W of Caribou Lake. Ownership: Allan M. Weiner, 100%. Weiner has interest in licensees of WOZI(FM), Presque Isle, WOZW(AM), Monticello, ME & application for LPTV station. Technical consultant, Omni Communications Inc. BPCT-841128KE.

Michigan

†Bad Axe (Ch. 35 ETV)—New, Delta College, Delta Rd., University Center, MI 48710. Phone: 517-686-9362. 104.35-kw max. visual, 10.435-kw max. aural, 510-ft. above av. terrain, 486-ft. above ground, 1280-ft. above sea level, lat. 43° 41' 28", long. 82° 56' 26". Transmitter, 5180 Hwy. M-19, Ubly. Ownership: Educational institution. W. Brock Neely, chmn.; Paul A. Rowley, vice chmn. Applicant has interest in WUCM-TV, University Center, MI. Counsel, Cohn & Marks; technical consultant, E. Harold Munn Jr. & Assoc. BPET-850114KI.

Battle Creek (Ch. 43)—New, Margaret Miller, 4420 Hughes Rd., Owendale 48754. Phone: 517-678-4264. 5000-kw max. visual, 1000-kw max. aural, 851-ft. above av. terrain, 827-ft. above ground, 1732-ft. above sea level, lat. 42° 40' 04", long. 85° 06' 08". Transmitter, Hwy. 66, 3-mi. N of Nashville. Ownership: Margaret Miller, 100%. Counsel, Thomas L. Root; technical consultant, Charles J. Thompson. BPCT-850607KN.

Battle Creek (Ch. 43)—New, Polaris Television Ltd., c.o. Barbara Wilson, Towne Professional Bldg., Mexico, NY 13114. Phone: 315-476-0884. 1000-kw max. visual, 100-kw max. aural, 584-ft. above av. terrain, 523-ft. above ground, 1458-ft. above sea level, lat. 42° 21' 19", long. 85° 28' 28". Transmitter, East EF Ave., Ross Twp. Ownership: Barbara Wilson, gen. partner, 10%; Polaris Television Ltd., ltd. partner, 90%. Wilson has interest in applications for Ch. 46, Naples, FL & Ch. 14, Billings, MT. Technical consultant, Michael Franks. BPCT-850607KE.

Battle Creek (Ch. 43)—New, Thompson Bcstg. of Battle Creek Inc., 4 Country Club Dr., Battle Creek 49015. Phone: 616-964-7499. 2870-kw max. visual, 287-kw max. aural, 1060-ft. above av. terrain, 1023-ft. above ground, 1958-ft. above sea level, lat. 40° 24' 37", long. 85° 09' 08". Transmitter, 7555 V Dr. N, 4-mi. N of Battle Creek. Ownership: Donald Thompson, pres., 55%; Wesley Hepler, v.p., 45%. Counsel, Cole, Raywid & Braverman; technical consultant, A. D. Ring & Assoc. BPCT-850416KG.

Battle Creek (Ch. 43)—New, United States Bcstg. Corp., 23400 Michigan Ave., No. 409, Dearborn 48124. Phone: 313-562-8212. 1000-kw max. visual, 100-kw max. aural, 1000-ft. above av. terrain, 1000-ft. above ground, 1877-ft. above sea level, lat. 42° 33' 17", long. 85° 09' 19". Transmitter, approx. 0.375-mi. NW of intersection of Charlton & Sager Rds., Hastings Twp. Ownership: Muri N. Roach, pres., 90%; Charles M. Mascia, v.p.; Vicki L. Mascia, secy.-treas., 10%. Technical consultant, Teletech Inc. BPCT-850607KF.

Cadillac (Ch. 33)—New, GRK Productions Inc., 202 Stimson St., Cadillac 49601. Phone: 616-775-9813. 100-kw max. visual, 10-kw max. aural, 1324-ft. above av. terrain, 971-ft. above ground, 2631-ft. above sea level, lat. 44° 08' 51", long. 85° 20' 35". Transmitter, Park Lake Rd. & Dighton Rd., near Cadillac. Ownership: Gary R. Knapp, pres., Constance M. Knapp, v.p., 50% each. Counsel, Reddy, Begley & Martin; technical consultant, E. Harold Munn Jr. & Assoc. Inc. BPCT-840813KG.

Minnesota

Minneapolis (Ch. 45)—New, Jean Turner Goins, 1729 E. County Rd. D, White Bear Lake 55110. Phone: 612-777-4757. 3200-kw max. visual, 320-kw max. aural, 700-ft. above av. terrain, 683-ft. above ground, 1618-ft. above sea level, lat. 45° 02' 21", long. 93° 01' 36". Transmitter, 1729 E. County Rd. D, White Bear Lake. Ownership: Jean Turner Goins, 100%. Goins has interest in applications for LPTV & TV translator stations. Counsel, Miller & Fields; consulting engineer, David L. Steel Sr. BPCT-840914KH.

TV Applications—Minnesota

Minneapolis (Ch. 45)—New, Metro Program Network, 1957 Blair Ferry Rd. NE, Cedar Rapids, IA 52402. Phone: 319-395-9205. 3192-kw max. visual, 319-kw max. aural, 1081-ft. above av. terrain, 1132-ft. above ground, 1986-ft. above sea level, lat. 44° 58' 36", long. 93° 16' 11". Transmitter, 6th St. & Marquette Ave., Minneapolis, atop the Norwest Center Bldg. Ownership: Gerald Fitzgerald, pres., 100%. MPN is permittee of KCMM(TV), El Dorado, AR; Ch. 23, Ames, IA; Ch. 28, Cedar Rapids, IA & Ch. 27, Urbana, IL. Technical consultant, Gerald Fitzgerald. BPCT-840921KZ.

Minneapolis (Ch. 45)—New, Vision Bcstg. Corp., 732 E. Arlington St., St. Paul 55106. Phone: 612-771-7390. 3259-kw max. visual, 325.9-kw max. aural, 1081-ft. above av. terrain, 1104-ft. above ground, 1958-ft. above sea level, lat. 44° 58' 36", long. 93° 16' 11". Transmitter, corner of 7th St. & Marquette Ave. (proposed Norwest Center Bldg.). Ownership: Non-profit corp. Renae Peters, pres.; Marva Morris, v.p.; Karen Jolly, secy.-treas. Counsel, Fisher, Wayland, Cooper & Leader; technical consultant, W. Jeffrey Reynolds. BPCT-840725KH.

Mississippi

Holly Springs (Ch. 40)—New, Terry King, 1406-A E. Hacienda, Las Vegas, NV 89119. Phone: 702-798-1022. 5000-kw max. visual, 1000-kw max. aural, 904-ft. above av. terrain, 825-ft. above ground, 1330-ft. above sea level, lat. 34° 59' 18", long. 89° 24' 22". Transmitter, Concord Rd., 3.2-mi NE of Slayden. Ownership: Terry King, 100%. Counsel, Thomas L. Root; technical consultant, Charles J. Thompson. BPCT-850607KL. Memphis ADI.

McComb (Ch. 28)—New, Robin C. Brandt, 1012 Third St., Juniata, Altoona, PA 16601. Phone: 814-944-6391. 5000-kw max. visual, 500-kw max. aural, 747-ft. above av. terrain, 730-ft. above ground, 1130-ft. above sea level, lat. 31° 19' 41", long. 90° 27' 52". Transmitter, 1-mi. SW of Johnstons Station, along Hwy. 51. Ownership: Robin C. Brandt, 100%. Brandt is applicant for Ch. 28, Cookeville, TN & Ch. 68, Clermont, FL. Technical consultant, John R. Powley. BPCT-850215K1.

McComb (Ch. 28)—New, Commonwealth Venture Systems Inc., 129 N. Broadway, McComb 39648. Phone: 601-684-7656. 4466.8-kw max. visual, 650.1-kw max. aural, 949-ft. above av. terrain, 980-ft. above ground, 1330-ft. above sea level, lat. 31° 18' 17", long. 90° 25' 16". Transmitter, 3.5-mi. NE of McComb. Ownership: John O. Emmerich Jr., chmn., 60%; J. Wyatt Emmerich, pres., 30%; Charles M. Dunagin, treas., 10%. Applicant is licensee of W36AC, in McComb & applicant for LPTVs in MS. Principals have interest in newspaper publishing companies. Technical consultant, Compucon Inc. BPCT-850215K0.

McComb (Ch. 28)—New, Southwest Communications, 908 Delaware Ave., McComb 39648. Mailing Address: Box 1143, McComb 39648. 5000-kw max. visual, 500-kw max. aural, 507-ft. above av. terrain, 1256-ft. above ground, 1736-ft. above sea level, lat. 31° 23' 06", long. 90° 33' 30". Transmitter, Robb St. extension, 0.1-mi. E of Summit. Ownership: Susan T. Dowdy, gen. partner, Carroll Hines & Robert H. Hemeter, ltd. partners, 33.33% each. Dowdy has interest in application for new FM in San Angelo, TX. Hines & Hemeter have interest in licensee of WAKK(AM) & WAKH(FM), McComb, MS. Counsel, Ward & Mendelsohn; technical consultant, Sisk Engineering Inc. BPCT-841221KX.

McComb (Ch. 28)—New, Southwest Mississippi TV Co., a Ltd. Partnership, 210 State St., McComb 39648. Phone: 601-684-1942. 5000-kw max. visual, 500-kw max. aural, 550-ft. above av. terrain, 492-ft. above ground, 922-ft. above sea level, lat. 31° 16' 45", long. 90° 26' 53". Transmitter, Robb St. Extension, Summit. Ownership: Louis Alford, gen. partner, Phillip D. Brady & Albert Mack Smith, ltd. partners, 33.33% each. Principals have interest in licensees of WAPF(AM) & WCCA(FM), McComb; WMDC-AM-FM, Hazlehurst, MS & KABS(AM) & KADL(FM), Pine Bluff, AR. Counsel, Gardner, Carton & Douglas; technical consultant, Scott Baxter & Assoc. BPCT-850213KH.

Wiggins (Ch. 43)—New, South Mississippi Bcstg. Co. Inc., Box 723, Wiggins, MS 39577. Phone: 601-928-7281. 5000-kw max. visual, 500-kw max. aural, 863-ft. above av. terrain, 775-ft. above ground, 1103-ft. above sea level, lat. 30° 52' 18", long. 89° 09' 00". Transmitter, 1.25-mi. NW of Wiggins. Ownership: Alton Ray Byrd, pres. & J. C. Davis, secy.-treas., 50% each. Technical consultant, National Communications Consultants. BPCT-850605K1.

Missouri

† **Joplin (Ch. 26 ETV)**—New, Ozark Public Telecommunications Inc., 1101 N. Summit St., Springfield 65802. Mailing address: Box 21, Springfield 65801. Phone: 417-865-2100. 101.9-kw max. visual, 19.19-kw max. aural, 1083-ft. above av. terrain, 996-ft. above ground, 2050-ft. above sea level, lat. 37° 04' 36", long. 94° 32' 10". Transmitter, KODE-TV transmitter site, Joplin. Ownership: Non-profit corp. Jack Hart, chmn.; Al Meeker, vice chmn.; Curt Strube, secy.; Bill Carner, treas. Applicant is licensee of KOZK(TV), Springfield, MO. Counsel, Dow, Lohnes & Albertson; technical consultant, D. L. Markley & Assoc. BPET-850115KF.

Montana

Billings (Ch. 14)—New, H & W Bcstg., Box 381, Syracuse, NY 13021. 1000-kw max. visual, 100-kw max. aural, 549-ft. above av. terrain, 295-ft. above ground, 3999-ft. above sea level, lat. 45° 45' 37", long. 108° 27' 09". Transmitter, KEMC(FM) transmitter site, 406 Park, Billings. Ownership: Barbara Wilson, gen. partner, 90%; Edward Hopkins, ltd. partner, 10%. Wilson has interest in applications for Ch. 46, Naples, FL & Ch. 43, Battle

Creek, MI. Technical consultant, Ezekiel Montgomery. BPCT-850625KE. Billings-Hardin ADI.

Havre (Ch. 9)—New, Rick Davies, Hwy. 2 W, Chinook, MT 59523. Phone: 301-663-1086. 316-kw max. visual, 31.6-kw max. aural, 889-ft. above av. terrain, 699-ft. above ground, 3865-ft. above sea level, lat. 48° 27' 34", long. 109° 16' 44". Transmitter, 1-mi. W of Lloyd Rd., 11.3-mi. SW of Chinook. Ownership: Rick Davies, 100%. Davies is licensee of KRYK(FM), Chinook, MT. Counsel, Lauren A. Colby; technical consultant, E. Harold Munn Jr. & Assoc. Inc. BPCT-850514KN.

Nebraska

Grand Island (Ch. 17)—New, Family Bcstg. Co. Inc., 105 W. Jefferson, Fairfield, IA 52556. Phone: 515-472-9774. 1669.6-kw max. visual, 166.9-kw max. aural, 931-ft. above av. terrain, 934-ft. above ground, 3004-ft. above sea level, lat. 41° 09' 12.6", long. 98° 43' 38.2". Transmitter, T14N, R12W; NWQ-SWQ, S29, Boelus. Ownership: Jerry D. Montgomery, pres., Donna L. Montgomery, secy., 49% each; Betty Harris, v.p., Karla Schmidt, 1% each. FBCL has interest in KTTW, permittee of Ch. 17, Slouss Falls, SD; applicants for Ch. 14, Pittsburg, KS & FM stations in Carlsbad, NM & San Angelo, TX. Technical consultant, Gary M. McGlothlen. BPCT-840601KF.

Omaha (Ch. 15)—New, Channel 15/Omaha, Box 25787, Oklahoma City, OK 73125. 1175-kw max. visual, 117.5-kw max. aural, 1109-ft. above av. terrain, 1071-ft. above ground, 2271-ft. above sea level, lat. 41° 18' 18", long. 96° 01' 43". Transmitter, 0.55-mi. NW of intersection of 72nd St. & Military Ave., Omaha. Equipment, Harris. Plant, \$2,576,000; yearly operating, \$2,418,000. Ownership: John S. Tyler, pres., 100%. Tyler owns KATT-AM-FM, Oklahoma City, OK. Counsel, Arent, Fox, Kintner, Plotkin & Kahn; consulting engineer, Cohen & Dippell. BPCT-790409KE. Initial Decision of Administrative Law Judge Joseph Chachkin 8-29-83 proposed denial.

Omaha (Ch. 15)—New, Family Television Inc., Suite 100, 10250 Regency Circle, Omaha, NE 68114. 2910-kw max. visual, 518-kw max. aural, 841-ft. above av. terrain, 756-ft. above ground, 2006-ft. above sea level, lat. 41° 05' 36", long. 96° 14' 59". Transmitter, S of Gretna, near junction of I-80 & Hwy. 31. Equipment, Harris. Plant, \$1,168,858; yearly operating, \$598,200. Ownership: John H. Gayer, pres., 30%; Alvin M. Goodwin, v.p.-asst. secy., 10%; David J. Beynon, v.p.-asst. treas., 5%; Myron H. Milder, v.p., 10%; Donald H. Erickson, secy., 10%; Clay M. Rogers, treas., 5%; M. Edward Baccari & Willard A. Richardson, 10% each; Ira D. Beynon & Ralph G. Rogers, 5% each. Gayer owns 100% of applicant for Ch. 20, Denver & 40% of Radio Vail Inc., licensee of KVM(TV), Vail, CO. Counsel, Gardner, Carton & Douglas; consulting engineer, John H. Gayer (Denver, CO). BPCT-790627KE. Initial Decision 8-29-83 proposed denial.

Omaha (Ch. 15)—New, Koplal Communications Inc., 4935 Lindell Blvd., St. Louis, MO 63108. 5000-kw max. & 3707-kw horizontal visual, 500-kw max. & 371-kw horizontal aural, 1320-ft. above av. terrain, 1369-ft. above ground, 2549-ft. above sea level, lat. 41° 20' 00", long. 96° 06' 44". Transmitter, 0.2-mi. SW of intersection of State St. & 126th St., Omaha. Equipment, RCA. Plant, \$3,743,734; yearly operating, \$1,466,132. Ownership: Koplal Enterprises Inc., 100%. See KPLR-TV, St. Louis, MO. Counsel, Koteen & Naftalin; consulting engineer, James W. Gonsky (St. Louis, MO). BPCT-790703KF. Initial Decision 8-29-83 proposed denial.

Omaha (Ch. 15)—New, Mid-America Bcstg. Inc., 111 S. 2nd St., Norfolk, NE 68701. Correspondence: Larry D. Hudson, Box 217, Thayer, KS 66776. 5000-kw max. visual, 500-kw max. aural, 1077-ft. above av. terrain, 1032-ft. above ground, 2252-ft. above sea level, lat. 41° 08' 41.5", long. 96° 16' 12". Transmitter, 1.2-mi. WNW of Gretna. Equipment, Comark. Plant, \$2,069,685; yearly operating, \$300,000. Ownership: Larry D. Hudson, pres., 58%; Larry P. Thompson & Dean M. Coe, v.p.s. 6% each; Cale W. Hudson, secy.-treas., 29%; Teri L. Tharp, 1%. Mid-American Bcstg. Inc. is licensee of KLDH(TV), Topeka, KS. L. Hudson has interest in WINT-TV, Crossville, TN. Larry & Cale Hudson are multiple cable system operators. Counsel, Leo I. George; consulting engineer, Stanley P. Lapin (Westport, CT). BPCT-791026KN. Initial Decision of Administrative Law Judge Joseph Chachkin 8-29-83 proposed grant.

Omaha (Ch. 15)—New, Omaha TV 15 Inc., c/o John P. Ford, 1800 1st National Center, Omaha, NE 68102. 2630-kw max. & 1590-kw horizontal visual, 398-kw max. & 240-kw horizontal aural, 1040-ft. above av. terrain, 962-ft. above ground, 2197-ft. above sea level, lat. 41° 18' 35", long. 96° 01' 17". Transmitter, N. 72nd St. & Hartman Ave., Omaha. Equipment, Townsend. Plant, \$1,350,000; yearly operating, \$1,204,000. Ownership: Margie H. Durham, chmn. of board, 9%; Bernice Stephens Dodd, pres., 15%; Eugene A. Conley, Joyce V. Hatton, Robin B. Martin & L. William Seidman, v.p.s. 9% each; John P. Ford, secy., 9%; Barbara J. Waldron Coffey, asst. secy., 1%; William A. Fitzgerald, treas., 9%; Durward B. Varner, 8%; Golden J. Zenon Jr., 7%; Charles S. Feeney, 4%; Birge Swift Watkins, 2%. Hatton owns 10-1/8% of KSPN(FM), Aspen, CO. Robin B. Martin owns 20% of WMGW(AM) & WZPR(FM), Meadville, PA. Hatton & Seidman have interest in WXXA-TV, Albany, NY. Martin & Seidman own 55% & 22.55% respectively of WFGL(AM) & WXLO(FM), Fitchburg, MA; 51% & 18% respectively of WRUN(AM) & WKGW(FM), Utica, NY. Counsel, Arnold & Porter; consulting engineer, A. D. Ring & Assoc. BPCT-790629KG. Initial Decision 8-29-83 proposed denial.

Omaha (Ch. 42)—New, Christian Bcstg. of the Midlands Inc., 6300 N. 56th St., Omaha, NE 68104. 2178-kw max. visual, 218-kw max. aural, 1395-ft. above av. terrain, 1329-ft. above ground, 2549-ft. above sea level, lat. 41° 18' 45", long. 96° 01' 13". Transmitter, 0.2-mi. E of 72nd St. N of Omaha. Equipment, Harris. Plant, \$2,400,000; yearly operating, \$1,000,000. Ownership: Non-stock, non-profit corp. Officers: Leroy G. Huelle, pres.; Monte L. Lund, v.p.-treas.; Theodore A. Sewell, secy. Counsel, Gammon & Grange; consulting engineer, A. D. Ring & Associates. BPCT-790327LD. Administrative Law Judge John H. Conlin 3-29-84 proposed denial. Review Board 10-29-84 proposed denial.

Omaha (Ch. 42)—New, Pappas Telecasting of the Midlands, 500 S. Chinoweth Rd., Visalia, CA 93277. Phone: 209-733-7800. 5000-kw visual, 636.8-kw aural, 1556-ft. above av. terrain, 1505-ft. above ground, 2715-ft. above sea level, lat. 41° 04' 15", long. 96° 13' 30". Transmitter, 19801 Pflug Rd., Springfield. Equipment, Comark. Plant, \$4,035,400; quarterly operating, \$325,000. Ownership: Harry J. Pappas, 88%. Pappas Telecasting is licensee of KMPH(TV), Visalia-Fresno, CA & WHNS(TV), Asheville, NC & KGEN(AM), Tulare, CA. Harry J. Pappas owns 100% of Pappas Satellite Service, TVRO, & Pappas Teleproductions Inc., Independent TV commercial & program production firm. Counsel, Kadison, Pfalzer, Woodard, Quinn & Rossi; consulting engineers, Cecl Lynch (Modesto, CA); Smith & Powstenko. BPCT-791026LB. Administrative Law Judge John H. Conlin 3-29-84 proposed grant. Review Board 10-29-84 proposed grant.

Omaha (Ch. 54)—New, Minority TV of Omaha, 4440 N. 61st St., Apt. 12, Omaha 68104. Phone: 402-451-2299. 5000-kw max. visual, 500-kw max. aural, 1296-ft. above av. terrain, 1231-ft. above ground, 2422-ft. above sea level, lat. 41° 18' 40", long. 96° 01' 37". Transmitter, 0.22-mi. E of Mt. Sinai Cemetery, Douglas County. Ownership: Kimberley Brione LaThrop, 80%; Henry R. Riggins, ltd. partner, 20%. Riggins has interest in application for Ch. 60, San Antonio, TX; Ch. 53, Castle Rock, CO & Ch. 36, Charleston, SC. Technical consultant, EDM & Assoc. Inc. BPCT-850108LB.

Omaha (Ch. 54)—New, Omaha Channel 54 Inc., 406 Third Ave. N, Columbus, MS 39703-0101. Phone: 601-327-0903. 5000-kw max. visual, 500-kw max. aural, 680-ft. above av. terrain, 522-ft. above ground, 1762-ft. above sea level, lat. 41° 19' 47", long. 96° 00' 00". Transmitter, off Springville School Rd., Omaha. Ownership: Wilbur O. Colom, pres.-treas. & Congress Street Properties Inc., 45% each; Gerald Schenken, secy. & Phyllis Young, 5% each. CSPI ownership: Leland R. Speed, pres.; James N. C. Moffett, v.p.-secy.; David H. Hoster II, Earl L. Martin Jr. & Robert M. Welsh, v.p.s.; N. Keith McKay, asst. secy.-treas.; percentages undisclosed. Colom & CSPI have interest in permittee of Ch. 52, Albany, GA; applications for Ch. 61, Mobile AL; Ch. 38, Santa Barbara, CA; Ch. 16, Lubbock, TX; Ch. 60, Roanoke, VA; Ch. 45, Seattle WA & Ch. 53, Tulsa, OK. Colom has interest in permittee of WZIX(FM), Artesia, MS & applicant for new FM in San Diego, CA. Counsel, Mutino & Root; technical consultant, Sisk Engineering Inc. BPCT-840921LG.

Omaha (Ch. 54)—New, Omaha Telecasters Inc., Box 4798, Baltimore, MD 21211. Phone: 301-462-4500. 5000-kw max. visual, 500-kw max. aural, 1335-ft. above av. terrain, 1353-ft. above ground, 2523-ft. above sea level, lat. 41° 22' 06", long. 96° 07' 20". Transmitter, 0.2-mi. S of Hwy. 36 at a point 1.7-mi. E of Bennington. Ownership: Otis McNeill, Sharon Christopher Wylie, Raymond Lau, 5% each; Chesapeake Television Inc. & Commercial Radio Institute Inc., 15% each; Julian S. Smith, 15%; Frederick M. Himes, Robert L. Simmons, J. Duncan Smith, David D. Smith & B. Stanley Resnick, 8% each. For CTI ownership & other interests, see WBFF(TV), Baltimore, MD. For CRII ownership & other interests, see Group Ownership of TV Stations. Julian Smith, Himes, Resnick, Simmons & J. Duncan Smith have interest in Bay Television Inc., permittee of Ch. 38, St. Petersburg, FL; Channel 63 Inc., permittee of Ch. 63, Bloomington, IN & applicant for Ch. 48, Burlington, NJ. Counsel, Fisher, Wayland, Cooper & Leader; technical consultant, Carl T. Jones Corp. BPCT-850108KQ.

Omaha (Ch. 54)—New, Maryland Williams, 3357 N. 36th Ave., Omaha 68111. Phone: 402-453-2146. 5000-kw max. visual, 1000-kw max. aural, 696-ft. above av. terrain, 476-ft. above ground, 1776-ft. above sea level, lat. 41° 20' 28", long. 96° 13' 46". Transmitter, Hwy. 31 N, Elkhorn. Ownership: Maryland Williams, 100%. Technical consultant, David Jones. BPCT-850108KM.

Nevada

Las Vegas (Ch. 3)—New, William H. Hernstadt, et al., 3111 Bel Air Dr., Las Vegas, NV 89109. Phone: 702-732-2100. Technical facilities: N.A. Ownership: William H. Hernstadt & Judith F. Hernstadt, partners, 24.5% each; Edward W. Hernstadt, Liane W. Hernstadt & Ruth E. Hernstadt, partners, 17% each. W. Hernstadt is applicant for new FM in Winchester Twp., NV & owns Hernstadt Bcstg. Corp., licensee of WKAT(AM), Miami Beach, FL. J. Hernstadt has interest in South Florida Bcstg. Co., applicant for new FM in North Miami, FL. Counsel, Gordon & Healy. Note: Application is mutually exclusive with renewal application of KVBC Las Vegas. BPCT-830901KK.

Las Vegas (Ch. 33)—New, Classic Vision Inc., 5030 Paradise Rd., Suite A-114, Las Vegas 89119. Phone: 702-798-0762. 5000-kw max. visual, 500-kw max. aural, 1167-ft. above av. terrain, 207-ft. above ground, 3447-ft. above sea level, lat. 36° 00' 30", long. 115° 00' 30". Transmitter, Black Mountain, Henderson. Ownership: Charlene A. Bellofatto, pres., 70%; William A. DiMeolo, v.p.-secy., 5%; Estella Shepard, v.p., 25%. Counsel, Wilner & Scheiner; technical consultant, Andrus & Assoc. BPCT-850529KE.

Reno (Ch. 4)—New, Washoe Bcstg. Co., c/o Janet Phillips, 723 S. Third St., Las Vegas, NV 89101. Phone: 702-382-6040. 100-kw max. visual, 10-kw max. aural, 420-ft. above av. terrain, 92-ft. above ground, 5539-ft. above sea level, lat. 39° 24' 22", long. 119° 38' 35". Transmitter, Castle Peak, 7-mi. N of Virginia City. Ownership: James E. Rogers, chmn.-pres., 30%; Rolla Cleaver, v.p., 10%; Janet F. Phillips, v.p.-secy., 15%; Louis Wiener, treas., 30%; Clark H. Tester, 10%; Gerald S. Rourke, 5%. Rogers, Tester, Phillips & Wiener have interest in Valley Bcstg. Co., licensee of KVBC(TV), Las Vegas. Tester, Rogers, Phillips & Cleaver have interest in applicants for new FM in Carson City, NV (to be disposed of upon grant of this application) & new FM in Somerton, AZ. Counsel, Gerald S. Rourke; consulting engineer, Cohen and Dippell. BPCT-830901KM. Note: Application is mutually exclusive with renewal application of KCRL(TV), Reno.

Reno (Ch. 11)—New, Gloria Hammers, 452 Huntington Dr., Arcadia, CA 91006. Phone: 818-445-5628. 316-kw max. visual, 31.6-kw max. aural, 530-ft. above av. terrain, 135-ft. above ground, 5573-ft. above sea level, lat. 39° 35' 01", long. 119° 47' 52". Transmitter, E peak of Red Peak, 4-mi. N of Reno. Ownership: Gloria Hammers, 100%.

Counsel, Fisher, Wayland, Cooper & Leader; technical consultant, du Treil-Rackley. BPCT-850509KT.

Reno (Ch. 11)—New, Hirshland Communications Inc., c/o David L. Mousel, 333 Marsh Ave., Reno, NV 89504. 190.5-kw max. visual, 19.1-kw max. aural, 2657-ft. above av. terrain, 109-ft. above ground, 8319-ft. above sea level, lat. 39° 35' 15", long. 119° 55' 52". Transmitter, Peavine Peak, approx. 8-mi. at azimuth N 305°E from Reno. Ownership: Virginia D. Hirshland, pres., 100%; Mark M. Hirshland, v.p. Counsel, Covington & Burling; technical consultant, Moffet, Larson & Johnson. BPCT-850509KO.

Reno (Ch. 11)—New, David Moose, Box 216, Schurz, NV 89427. Phone: 702-773-2265. 190.5-kw max. visual, 20-kw max. aural, 2694-ft. above av. terrain, 69-ft. above ground, 8309-ft. above sea level, lat. 39° 35' 23", long. 119° 55' 39". Transmitter, Peavine Peak, 5-mi. NW of Reno. Ownership: David Moose, 100%. Counsel, Thomas L. Root; technical consultant, Hatfield & Dawson. BPCT-850509KR.

Reno (Ch. 11)—New, Nevada Television Corp., 3500 Lakeside Court, Reno, NV 89509. 177-kw max. visual, 17.7-kw max. aural, 2809-ft. above av. terrain, 208-ft. above ground, 8408-ft. above sea level, lat. 39° 35' 25", long. 119° 55' 40". Transmitter, Peavine Peak, 8.5-mi. NW of Reno. Ownership: Luther Mack, pres., 40%; Ann Bersl, v.p. & Jane Manning, secy.-treas., 30% each. Counsel, Dow, Lohnes & Albertson; technical consultant, Cohen & Dippell. BPCT-850509KU.

Reno (Ch. 11)—New, Peavine Inc., c/o Merced R. Gomez, Box 50540, Reno, NV 89513. Phone: 702-359-5196. 178-kw max. visual, 18-kw max. aural, 2784-ft. above av. terrain, 136-ft. above ground, 8376-ft. above sea level, lat. 39° 55' 23", long. 119° 55' 38". Transmitter, Peavine Peak, 8-mi. NW of Reno. Ownership: Merced R. Gomez Jr., pres.; Cynthia Wyett, secy.; Guadalupe Gunderson, treas.; Peter C. Neumann, 100%. Counsel, Seymour M. Chase; consulting engineer, Raymond E. Rohrer. BPCT-850509KV.

Reno (Ch. 11)—New, Reno Community Bcstg. Co., A Nevada Ltd. Partnership, Box 20158, 5290 Neil Rd., No. 200, Reno, NV 89515. Phone: 702-827-5551. 220-kw max. visual, 22-kw max. aural, 2458-ft. above av. terrain, 138-ft. above ground, 9720-ft. above sea level, lat. 39° 19' 07", long. 119° 40' 08". Transmitter, atop Ophir Hill, near Virginia City. Ownership: Valerie R. Glenn & Jessica Ordenez, gen. partners, 10% each; Austin P. Walsh & Richard P. Kale, ltd. partners, 12.5% each; Valerie R. Glenn, Phil Rose & John Marz, ltd. partners, 10% each; John J. Glenn, Cynthia L. Kelley, Tom McKinley, Richard Morrissett & Jan Bengston, ltd. partners, 5% each. Kale has interest in application for new FM in San Diego, CA. Walsh has interest in application for new FM in San Francisco, CA. Counsel, Peter A. Casclato, P.C.; consulting engineer, Charles I. Gallagher. BPCT-850509KS.

Reno (Ch. 11)—New, Reno Eleven Bcstg., 645 Sheffield Court, Sparks, NV 89431. Phone: 702-356-6671. 181.9-kw max. visual, 36-kw max. aural, 2766-ft. above av. terrain, 143-ft. above ground, 8383-ft. above sea level, lat. 39° 35' 22", long. 119° 55' 39". Transmitter, Peavine Peak, 6-mi. NW of Reno. Ownership: Magda E. Martinez, gen. partner, 10%; remainder undisclosed. Counsel, Fortas & Hardman; technical consultant, Newport FM Engineering. BPCT-850509KP.

Reno (Ch. 11)—New, Reno-Eleven Telecasters, c/o David Ward, 1018 University Terrace, Reno, NV 89503. Phone: 702-323-6404. 188.36-kw max. visual, 18.836-kw max. aural, 2656-ft. above av. terrain, 228-ft. above ground, 8318-ft. above sea level, lat. 39° 35' 06", long. 119° 55' 48". Transmitter, Peavine Peak, Verdi Twp. Ownership: David P. Ward, Deborah L. Wlon & Robert M. Still, gen. partners, 33.33% each. Counsel, Fly, Shuebruk, Gaguine, Boros & Braun; technical consultant, Sherman & Beverage Assoc. Inc. BPCT-850509KH.

Reno (Ch. 11)—New, Reno Family Television Ltd., 1100 E. Plumb Lane, Reno 89502. Phone: 702-826-8855. 159-kw max. visual, 15.9-kw max. aural, 2686-ft. above av. terrain, 100-ft. above ground, 8340-ft. above sea level, lat. 39° 35' 12", long. 119° 55' 50". Transmitter, at crest of Peavine Peak, 8.5-mi. NW of Reno. Ownership: William Stathes, Leslie A. Williams & Gwen Taylor, gen. partners, 33.33% each. Williams has interest in licensee of K55DP Reno, NV & applications for LPTVs. Technical consultant, Lohnes & Culver. BPCT-850509KW.

Reno (Ch. 11)—New, Reno Telecommunications, Box 934, San Benito, TX 78586. 275-kw max. visual, 27.5-kw max. aural, 2092-ft. above av. terrain, 118-ft. above ground, 7958-ft. above sea level, lat. 39° 34' 14", long. 119° 56' 55". Transmitter, 0.5-mi. SSW of Peavine Peak, Reno. Ownership: Juan Villareal, gen. partner, 60%; Delsin Quesada, gen. partner, 40%. Villareal has interest in applications for LPTVs. Technical director, Carlos Ortiz. BPCT-850509KK.

Reno (Ch. 11)—New, Reno Television Bcstrs. (a ltd. partnership), 180 W. First St., Suite 4, Reno, NV 89501. Phone: 702-323-1321. 225-kw max. visual, 22.5-kw max. aural, 2422-ft. above av. terrain, 100-ft. above ground, 7882-ft. above sea level, lat. 39° 19' 07", long. 119° 40' 08". Transmitter, Ophir Hill, 1.25-mi. NW of Hwy. 342 in Virginia City. Ownership: Reno Television Bcstg. Co., gen. partner, 75%; Channel 11 Television Inc., ltd. partner, 25%. RTBC ownership: Judi D. Kosinski, pres.-secy., Catherine Hanzich, v.p. & Kristine Marie Bunyon, 33.33% each. C11TI ownership: John V. Briggs, pres., 30%; Steven C. Bailey, v.p.-secy., 50%; Leon Greenburg, 20%. Greenburg has interest in permittee of KCMY(TV), Sacramento, CA. Counsel, Farrow, Schildhouse, Wilson & Rains; technical consultant, Marvin Clapp. BPCT-850509KI.

Reno (Ch. 11)—New, Silver State Telecasters, c/o Edward R. Stolz II, 777 Campus Commons Dr., Sacramento, CA 95825. Phone: 916-929-5000. 316-kw max. visual, 63.2-kw max. aural, 512-ft. above av. terrain, 98-ft. above ground, 5555-ft. above sea level, lat. 39° 35' 01", long. 119° 47' 53". Transmitter, E peak of Red Peak, 4-mi. N of Reno. Ownership: Edward R. Stolz II, pres.; ltd. partners to be named. Stolz owns KROQ(AM), Burbank & KWOD(FM), Sacramento, CA & applicants for Ch. 9, Caldwell, ID & new FM in Desert Hot Springs, CA. Technical consultant, Edward R. Stolz II. BPCT-850509KG.

TV Applications—Nevada

Reno (Ch. 11)—New, TV Eleven Ltd., a Ltd. Partnership, c/o Margaret Stone, 814B Carolina, Mount Shasta, CA 96067. Phone: 916-926-3958. 250-kw max. visual, 45-kw max. aural, 2348-ft. above av. terrain, 80-ft. above ground, 7880-ft. above sea level, lat. 39° 18' 13", long. 119° 39' 47". Transmitter, 0.7-mi. W of Virginia City, Mount Davidson. Ownership: Margaret Stone, gen. partner, 16%; Amalia deAzatlan, gen. partner, 4%; John H. Gayer, ltd. partner, 80%. Counsel, Gardner, Carton & Douglas; technical consultant, Western Engineering & Sales. BPCT-850509KF.

Reno (Ch. 11)—New, Roland Ulloa, 1637 Berkeley St., Santa Monica, CA 90404. Phone: 213-621-7621. 219-kw max. visual, 21.9-kw max. aural, 2463-ft. above av. terrain, 143-ft. above ground, 7925-ft. above sea level, lat. 39° 19' 07", long. 119° 40' 08". Transmitter, atop Ophir Hill, 1.2-mi. NW of Virginia City. Ownership: Roland Ulloa, 100%. Counsel, Paul, Hastings, Janofsky & Walker; technical consultant, Sillman & Sillman. BPCT-850509KJ.

Reno (Ch. 11)—New, Washoe Shoshone Bcstg. Ltd. Partnership, 600 West 4th St., Reno 89501. 177-kw max. visual, 20-kw max. aural, 2720-ft. above av. terrain, 181-ft. above ground, 8401-ft. above sea level, lat. 39° 35' 15", long. 119° 55' 52". Transmitter, approx. 8-mi. NW of Reno on Peavine Peak. Ownership: Minnie O. Foulk & Renee Ridley Blsell, gen. partners, 5% each; ltd. partners to be named. Technical consultant, Charles J. Thompson. BPCT-850328KE.

New Jersey

Burlington (Ch. 48)—New, Adelphi Bcstg. Corp., 201 Cross St., Fort Lee, NJ 07024. Phone: 201-592-0137. 2340-kw max. visual, 234-kw max. aural, 1104-ft. above av. terrain, 1079-ft. above ground, 1332-ft. above sea level, lat. 40° 02' 36", long. 75° 14' 33". Transmitter, Umbria St. near Domino Lane, Philadelphia. Ownership: Nancy Glnzel, pres., 17.5%; Beverly Harper, v.p. & Barbara Anderson, secy.-treas., 6.25% each; Andrea J. Cetera & Peggy Filis-Burkhardt, 30% each; Robln Reibel, 10%. Counsel, Fly, Shuebruk, Gaguine, Boros, Schulkind & Braun; consulting engineer, Moffet, Larson & Johnson. BPCT-840104KO.

Burlington (Ch. 48)—New, BCT Communications Inc., c/o CB Communications Inc., 120 E. 56th St., No. 340, New York, NY 10022. Phone: 212-758-7880. 5000-kw max. visual, 500-kw max. aural, 1070-ft. above av. terrain, 1179-ft. above ground, 1421-ft. above sea level, lat. 40° 02' 21", long. 75° 14' 13". Transmitter, on WWGS-TV tower, Umbria St. & Paoli Ave., Roxborough. Ownership: Suzan K. Couch, pres.; W. Lauritz Weng, v.p.; Sonja Milliner, v.p.; Arthur R. Taylor, secy.-treas. Consulting engineer, Lechman & Johnson. BPCT-840104KI.

Burlington (Ch. 48)—New, Brunson Communications Inc., 2018 Dennison St., Baltimore, MD 21216. Phone: 301-566-9200. 2340-kw max. visual, 234-kw max. aural, 1100-ft. above av. terrain, 1079-ft. above ground, 1332-ft. above sea level, lat. 40° 02' 35.5", long. 75° 14' 32.5". Transmitter, Umbria St. near Domino Lane, Roxborough. Ownership: Dorothy E. Brunson, pres., 100%; Clyde Porter & Marshall H. Strickland, v.p.s.; Naomi Porter, secy.-treas. Applicant owns Brunson Bcstg. Co. of MD Inc., licensee of WEBB(AM), Baltimore, MD & Brunson Bcstg. Co. of GA Inc., licensee of WIGO(AM), Atlanta, GA. Consulting engineer, Warren Only Assoc. BPCT-840104KL.

Burlington (Ch. 48)—New, Burlington Bcstrs. Ltd., 59 Washington St., Fieldsboro, NJ 08505. Phone: 609-298-1097. 1888-kw max. visual, 189-kw max. aural, 1107-ft. above av. terrain, 1082-ft. above ground, 1324-ft. above sea level, lat. 40° 02' 21", long. 75° 14' 13". Transmitter, 216 Paoli Ave., Philadelphia. Ownership: Robert Barnett, gen. partner, 12%; Gordon A. MacInness, as gen. partner, 8%, as ltd. partner, 35%; George Bartol, ltd. partner, 4.5%; Thomas & Victoria Vallely, ltd. partners, 4.5% jointly; Richard & Mary Wolszon, ltd. partners, 4.5% jointly; remainder undisclosed. Counsel, Goldberg & Spector; consulting engineer, Robert A. Bednarek. BPCT-840104KN.

Burlington (Ch. 48)—New, Burlington 48 Inc., Box 4800, Baltimore, MD 21211. Phone: 301-462-4500. 5000-kw max. visual, 500-kw max. aural, 1079-ft. above av. terrain, 1054-ft. above ground, 1296-ft. above sea level, lat. 40° 02' 21", long. 75° 14' 13". Transmitter, WWGS-TV facility, 1050-ft. N of Paoli Ave. & Umbria St., Philadelphia. Ownership: Julian S. Smith, 17%; Frederick M. Himes, Robert L. Simmons, J. Duncan Smith & Stanley Resnick, 8.5% each; Chesapeake Television Inc., 1%; John L. Harrison & James R. Smith, 24% each. For CTI ownership & other interests, see WBBF(TV), Baltimore. Himes, Simmons, Resnick, Julian S. & J. Duncan Smith have interest in Bay Television Inc., permittee of Ch. 38, St. Petersburg, FL; Channel 63 Inc., permittee of Ch. 63, Bloomington, IN & Omaha Telecasters Inc., applicant for Ch. 54, Omaha, NE. Counsel, Fisher, Wayland, Cooper & Leader; consulting engineer, Melvin E. Lawson Jr. BPCT-840104KM.

Burlington (Ch. 48)—New, Burlington TV Inc., 5729 Western Ave. NW, Washington, DC 20015. Phone: 202-966-0515. 2340-kw max. visual, 234-kw max. aural, 1098-ft. above av. terrain, 1079-ft. above ground, 1332-ft. above sea level, lat. 40° 02' 36", long. 75° 14' 33". Transmitter, Umbria St. near Domino Lane, Philadelphia. Ownership: Nancy J. Davis, pres.-secy., 100%; David L. Hill, v.p.-treas. Hill has interest in 3 new FMs. Counsel, Mullin, Rhyne, Emmons & Topel; consulting engineer, Robert L. Purcell. BPCT-840104KJ.

Burlington (Ch. 48)—New, Signal Ministries Inc., Box 1400, Burlington, NJ 08016. Phones: 215-483-0850; 412-824-3930. 2140-kw max. visual, 237.7-kw max. aural, 1104-ft. above av. terrain, 1055-ft. above ground, 1356-ft. above sea level, lat. 40° 02' 35.5", long. 75° 14' 32.5". Transmitter, Umbria St. near Domino Lane, Philadelphia. Ownership: Non-profit, non-stock corp. R. Russell Bixler, pres.; David F. Kelton, exec. v.p.; Abraham Fenton & Dorothy Harris, v.p.s.; Olen Eagle, secy. Applicant owns WPCB-TV, Greensburg, PA & WKBS-TV, Altoona, PA. Counsel, Gammon & Grange; technical consultant, Dean Sargent. BPCT-840103KI.

Newton (Ch. 63)—New, Oneida Television Ltd., Towne Professional Bldg., Mexico, NY 13114. Phone: 315-963-8288. 4169-kw max. visual, 416-kw max. aural, 2218-ft. above av. terrain, 1525-ft. above ground, 2966-ft. above sea level, lat. 41° 11' 32", long. 74° 45' 12". Transmitter, Mattison Rd., NNE of Normanook Lookout Tower, Branchville. Ownership: Bessie Cooper Noble, gen. partner, 10%; Mary Stanley & Johnnie Woodbury, ltd. partners, 45% each. Woodbury & Noble have interest in applications for Ch. 62, Oklahoma City, OK & Ch. 35, Miami, FL. Noble has interest in applications for Ch. 56, Syracuse, NY & Ch. 51, Tolleson, AZ. Counsel, Thomas Reynolds; technical consultant, Bernard Boozer. BPCT-850607KI.

Vineland (Ch. 59)—New, Family Television Network, Box 153, Cheltenham, PA 19102. Phone: 215-663-8877. 5000-kw max. visual, 500-kw max. aural, 952-ft. above av. terrain, 979-ft. above ground, 1024-ft. above sea level, lat. 39° 27' 19", long. 75° 04' 28". Transmitter, W side of Hwy. 55, 0.77-mi. NW of intersection with Hwy. 552, Vineland. Ownership: Leigh J. Murray, pres., 60%; Robert C. Nelson, v.p.-secy., 40%; Paul Vollrath, treas. Counsel, Fisher, Wayland, Cooper & Leader; consulting engineer, Charles I. Gallagher. BPCT-850108KP.

Vineland (Ch. 59)—New, Rita Wyse, Rte. 1, Box 26W, Archbold, OH 43502. Phone: 419-445-1933. 5000-kw max. visual, 1000-kw max. aural, 503-ft. above av. terrain, 476-ft. above ground, 556-ft. above sea level, lat. 39° 21' 40", long. 74° 50' 36". Transmitter, Fifth Ave., Millville. Ownership: Rita Wyse, 100%. Technical consultant, Charles J. Thompson. BPCT-841231KF.

New Mexico

Albuquerque (Ch. 32 ETV)—New, Alpha-Omega Bcstg. of Albuquerque Inc., 3301 La Sala del Oeste NE, Albuquerque 87111. Phone: 505-883-1300. 17.179-kw max. visual, 1.718-kw max. aural, 4077-ft. above av. terrain, 48-ft. above ground, 10,665-ft. above sea level, lat. 35° 12' 51", long. 106° 27' 01". Transmitter, Sandia Crest, Albuquerque. Ownership: Raymond L. Franks, pres., Raymond L. Franks Sr., secy. & Lola Huletta Franks, treas., 33.3% each. Counsel, John H. Midlen Jr.; technical consultant, Larry D. Ellis & Assoc.. BPCT-850212KH.

Albuquerque (Ch. 41)—New, Minority Bcstrs. of Albuquerque, 8 Arlington St., Auburn, MA 01501. Phone: 617-755-9316. 1412.5-kw max. visual, 141.25-kw max. aural, 4188-ft. above av. terrain, 197-ft. above ground, 10,775-ft. above sea level, lat. 35° 12' 55", long. 106° 27' 01.5". Transmitter, KRST(FM) transmitter site, Sandia Crest, near Albuquerque. Ownership: Dan Mahoney, 100%. Mahoney is permittee of WYEO, Superior, WI & applicant for Ch. 5, Anchorage, AK; Ch. 15, Wailuku, HI & new FM in San Diego, CA. Technical consultant, Dan Mahoney. BPCT-850520KE.

Albuquerque (Ch. 41)—New, Graciela Olivarez, 3908 Parsifal NE, Albuquerque 87111. Phone: 505-292-6833. 26.5-kw max. visual, 2.65-kw max. aural, 4144-ft. above av. terrain, 106-ft. above ground, 10,746-ft. above sea level, lat. 35° 12' 41", long. 106° 25' 55". Transmitter, K48AM transmitter site, Sandia Crest, 5.5-mi. NNE of Albuquerque. Ownership: Graciela Olivarez, 100%. Olivarez is licensee of K48AM, Albuquerque, NM; will cease its operation upon grant of application. Counsel, Leventhal & Senter; technical consultant, Jules Cohen & Assoc. BPCT-850711KF.

Albuquerque (Ch. 41)—New, T & L Enterprises, 69 Beryn, Buffalo, NY 14201. 1000-kw max. visual, 100-kw max. aural, 3929-ft. above av. terrain, 71-ft. above ground, 10,528-ft. above sea level, lat. 35° 12' 44", long. 106° 26' 58". Transmitter, antenna farm at Sandia Crest, Albuquerque. Ownership: Michael Thurman, gen. partner, 51%; John Lee, gen. partner, 49%. Thurman has interest in applications for Ch. 35, Miami FL; Ch. 62, Oklahoma City, OK & Ch. 24, Danville, VA. Technical consultant, Bertton Mowers. BPCT-850627KE.

Roswell (Ch. 21)—New, Roswell Bcstg., c/o Michael Thurman, Box 381, Syracuse, NY 13201. Phone: 315-476-5799. 1-kw max. visual, 1-kw max. aural, 4860-ft. above av. terrain, 209-ft. above ground, 50.15-ft. above sea level, lat. 35° 25' 00", long. 104° 30' 40". Transmitter, N.A. Ownership: Vernice Boozer, gen. partner, 51%; P.M. Shanley, gen. partner, 49%. Principals have interests in other applications. Technical director, Michael Thurman. BPCT-840120KE.

Silver City (Ch. 10)—New, KOAT Television Inc., Box 25982, Albuquerque, NM 87125. Phone: 505-884-7777. 35.5-kw max. visual, 3.55-kw max. aural, 1590-ft. above av. terrain, 111-ft. above ground, 8226-ft. above sea level, lat. 32° 51' 46", long. 108° 14' 28". Transmitter, Pinos Altos Mountain, 1.2-mi. W of Pinos Altos. Ownership: The Pulitzer Publishing Co., 100%; see Group Ownership of TV Stations. Counsel, Marmet & McCombs, P.C.; technical consultant, Jules Cohen & Assoc. BPCT-850607KT.

Silver City (Ch. 10)—New, KOB-TV Inc., 4 Broadcast Plaza SW, Albuquerque 87104. Phone: 505-243-4411. 8.5-kw max. visual, 0.85-kw max. aural, 1590-ft. above av. terrain, 125-ft. above ground, 8235-ft. above sea level, lat. 32° 51' 49", long. 108° 14' 27". Transmitter, Pinos Altos Mountain, approx. 1-mi. W of Pinos Altos. Ownership: Hubbard Bcstg. Inc., 100%; see Group Ownership of TV Stations. BPCT-850411KP.

New York

Ithaca (Ch. 52)—New, Ithaca TV Assoc., Box 61412, Syracuse, NY 13217. 105.2-kw visual, 10.52-kw aural, 1020-ft. above av. terrain, 297-ft. above ground, 2392-ft. above sea level, lat. 42° 23' 13", long. 76° 40' 10". Transmitter, peak of Connecticut Hill Rd., 1-mi. NW of Newfield town center. Equipment, Acrodyne. Ownership: Craig Fox, 38%; Peter Rydell, 37%; Kenneth Horowitz, 25%, all gen. partners. For other interests of Fox & Rydell see WOLF-TV, Scranton, PA. Horowitz owns common-carrier paging systems in Plattsburgh, Glens Falls & Ithaca, NY. Counsel, Stuart B. Mitchell P.C. BPCT-82051KZ.

Initial Decision of Administrative Law Judge Joseph Chachkin 12-14-84 proposed grant. Review Board 7-10-85 proposed grant.

Syracuse (Ch. 56)—New, Flomaton Communications, 3948 Merganser Dr., Liverpool 13201. 1000-kw max. visual, 100-kw max. aural, 863-ft. above av. terrain, 883-ft. above ground, 1273-ft. above sea level, lat. 43° 11' 36", long. 76° 14' 10". Transmitter, NE corner of intersection of Verplank Rd. & Hwy. 481, 1.1-mi. NW of Euclid. Ownership: Bessie Noble, gen. partner, 51% & James R. Young, gen. partner, 49%. Noble & Young have interest in application for Ch. 51, Tolleson, AZ. Noble has interest in applications for Ch. 62, Oklahoma, City, OK; Ch. 63, Newton, NJ & Ch. 35, Miami, FL. Technical consultant, Newton Hopkins. BPCT-850215LX.

Syracuse (Ch. 56)—New, New Era Bcstg. Inc., 150 Nassau St., No. 1124, New York, NY 10038. Phone: 212-227-8080. 1000-kw max. visual, 100-kw max. aural, 990-ft. above av. terrain, 1002-ft. above ground, 1422-ft. above sea level, lat. 43° 17' 52", long. 76° 13' 05". Transmitter, Rte. 49, McMahon Corners. Ownership: Louis O. Schwartz, pres., 29%; Jane Tillman Irving, v.p., 25%; Thomas Sung, treas., 26%; Stuart Cook & Narain Govender, 10% each. Schwartz has interest in WGVA(AM), Geneva, NY. Counsel, Thomas L. Root; technical consultant, Atlantic Telecommunications Consultants Ltd. BPCT-850215KP.

Syracuse (Ch. 56)—New, Non-Profit Television Concepts, 663 Fifth Ave., New York, NY 10022. Phone: 212-688-7255. 1000-kw max. visual, 100-kw max. aural, 853-ft. above av. terrain, 873-ft. above ground, 1263-ft. above sea level, lat. 43° 11' 36", long. 76° 14' 10". Transmitter, 1.1-mi. NW of Euclid. Ownership: McKinley Johnson, 100%. NPCT is applicant for Ch. 53, Castle Rock, CO; Ch. 68, Clermont, FL; Ch. 62, Oklahoma City, OK & Ch. 36, Charleston, SC. Counsel, Bond, Schoeneck & King; technical director, McKinley Johnson. BPCT-850214KN.

Syracuse (Ch. 56)—New, Susan K. Panisch, 71 Blanchard Rd., Easton, CT 06612. Phone: 203-372-8338. 1000-kw max. visual, 100-kw max. aural, 326-ft. above av. terrain, 349-ft. above ground, 754-ft. above sea level, lat. 43° 10' 46", long. 76° 20' 19". Transmitter, Smokey Hollow Rd., Lysander. Ownership: Susan K. Panisch, 100%. Technical consultant, Craig L. Fox. BPCT-850211KF.

Syracuse (Ch. 56)—New, Tureaud Bcstg., Box 151, Buffalo 14205-0151. Phone: 716-838-4618. 1000-kw max. visual, 100-kw max. aural, 853-ft. above av. terrain, 873-ft. above ground, 1263-ft. above sea level, lat. 43° 11' 36", long. 76° 14' 10". Transmitter, NE corner of intersection of Verplank Rd. & Hwy. 481, 1.1-mi. NW of Euclid. Ownership: Melvin Watkins, managing gen. partner & James W. Pitts, gen. partner, 22% each; Robert L. Gore Jr., gen. partner, 5%; Tureaud Management Inc., gen. partner, 51%. TMI ownership: Evian M. & Wilbur P. Trammell. Watkins, Pitts & The Trammells have interest in applications for LPTV stations. Technical consultant, Larry G. Fuss Sr. BPCT-841214KK.

North Carolina

Belmont (Ch. 46)—New, Metro-Crescent Communications Inc., 1225 E. 5th St., Winston-Salem, NC 27102. 5000-kw max. visual, 500-kw max. aural, 1534-ft. above av. terrain, 1562-ft. above ground, 2322-ft. above sea level, lat. 35° 22' 23", long. 81° 09' 06". Transmitter, 1300-ft. N of intersection of Hwys. 1837 & 1836, Stanley. Ownership: Loretta J. Webber, pres.; State W. Alexander III, v.p.-secy.; Spurgeon W. Webber Jr., v.p., 6.6%; Harvey B. Gantt, treas.; David H. Wagner, 40%; Robert R. Hilker & William R. Rollins, 26.7% each. Wagner has interest in applications for Ch. 27, Orlando, FL; Ch. 36, Charleston, NC & Ch. 68, Arlington, TX. Hilker & Rollins have interest in licensees for AM & FM stations & applications for LPTVs. Hilker has interest in Lakeside Cable TV Inc. Counsel, Reddy, Begley & Martin; technical consultant, Lawrence Behr Assoc. Inc. BPCT-840413LD. Charlotte ADI. Administrative Law Judge Joseph Stirmer 6-28-85 proposed grant.

Greenville (Ch. 64)—New, Community Services Telecasters Inc., 222 New St., New Bern 28650. Phone: 919-633-5631. 5000-kw max. visual, 500-kw max. aural, 474-ft. above av. terrain, 470-ft. above ground, 513-ft. above sea level, lat. 35° 27' 25", long. 77° 12' 21". Transmitter, 3.25-mi. NE of Shelmerdine. Ownership: Athene B. Bunn, pres.; LaRhe M. Vestal, v.p.; Thallus J. Markham, secy.-treas. Counsel, Thomas A. Hart; technical consultant, Bcst. Technical Services. BPCT-850426KM.

Greenville (Ch. 64)—New, Winard Bcstg., 1101 Wakefield, Greensboro 27410. 5000-kw max. visual, 500-kw max. aural, 275-ft. above av. terrain, 275-ft. above ground, 304-ft. above sea level, lat. 35° 27' 25", long. 77° 12' 21". Transmitter, 3.25-mi. NE of Shelmerdine. Ownership: Dr. James E. Wingate, 100%. Counsel, Shanley Law Offices; technical consultant, Berton Mowers. BPCT-850702KE.

Kannapolis (Ch. 64)—New, Community Action Communications Inc., c/o Abe Thiessen, Suite 418, Uptain Bldg., Chattanooga, TN 37411. 12.42-kw visual, 1.24-kw aural, 318-ft. above av. terrain, 296-ft. above ground, 1080-ft. above sea level, lat. 35° 30' 18", long. 80° 33' 07". Transmitter, Goldfish Rd., near Kannapolis. Equipment, Emcee. Plant, \$12,500; yearly operating, \$189,480. Ownership: Truth Temple Inc., 100%. Officers: Joel Fowler Jr., pres.; Floyd Fry Jr., v.p.; Sharon Powell, secy.; Dick Shoff, treas. Counsel, Larry Perry (Oak Ridge, TN); consulting engineer, B. Scott Baxter & Assoc. (Brentwood, TN). BPCT-800516K0. Initial Decision of Administrative Law Judge Thomas Fitzpatrick 2-8-84 proposed grant. Review Board 8-17-84 proposed denial.

Kannapolis (Ch. 64)—New, Focus Television Co., a Joint Venture, One Commerce Place, Nashville, TN 37239. 1520-kw visual, 152-kw aural, 1372-ft. above av. terrain, 1459-ft. above ground, 2049-ft. above sea level, lat. 35° 20' 11", long. 80° 36' 49". Transmitter, 0.2-mi. SE of State Rte. 49 & County Rd. 1158, S of Concord. Equipment, RCA. Ownership: Kannapolis Television Co., a Joint Venture, 70%; Focus Bcstg. of Kannapolis

Inc., 30%. KTC ownership: Kannapolis Bcstg. Co., 55%; Cabarras Television Corp., 45%. KBC ownership: Hugh M. Boyd, pres., 30%; James G. Wilks, v.p., 10%; Kathryn O. Boyd, secy. & John D. Boyd, treas., 30% each. CTC ownership: Home News Publishing Co., 100%. HNPC ownership: William M. Boyd, pres., 27.38%; Estate of Hugh N. Boyd, 48.35%; 8 others, none with more than 6%. FBKI ownership: See WFBN-TV, Joliet, IL. BPCT-790928K1. Initial Decision of Administrative Law Judge Thomas Fitzpatrick 2-8-84 proposed denial. Review Board 8-17-84 proposed grant.

Raleigh (Ch. 50)—New, Brahman Communications, 34 E. Bridge, Oswego, NY 13126. Phone: 315-343-2610. 5000-kw max. visual, 500-kw max. aural, 930-ft. above av. terrain, 946-ft. above ground, 1396-ft. above sea level, lat. 35° 41' 07", long. 78° 43' 14". Transmitter, intersection of Hwys. 1377 & 1378, Raleigh. Ownership: Michael Shanley, gen. partner, 49%; Josie Montgomery, gen. partner, 26%; Lillie Mae Gill, gen. partner, 25%. Shanley, Montgomery & Gill have interest in application for Ch. 60, Roanoke, VA. Shanley has interest in applications for Ch. 21, Roswell, NM & new FM in Pulaski, NY. Technical consultant, Newton Hopkins. BPCT-841005LE.

Raleigh (Ch. 50)—New, Grant Cotton, 2337 Guess Rd., Durham 27704. Phone: 919-471-4461. 5000-kw max. visual, 500-kw max. aural, 1088-ft. above av. terrain, 917-ft. above ground, 1437-ft. above sea level, lat. 35° 42' 52", long. 78° 49' 01". Transmitter, Hwy. 1010, approx. 2-mi. SE of Apex. Ownership: Grant Cotton, 100%. Cotton has interest in licensee of WLFL-TV, Raleigh, NC. Counsel, Reddy, Begley & Martin; technical consultant, Cohen & Dippell. BPCT-841004KF.

Raleigh (Ch. 50)—New, The L Bcstg. Corp., 68 N. Muscogee Ave. NW, Atlanta, GA 30305. Phone: 404-233-4945. 5000-kw max. visual, 500-kw max. aural, 1306-ft. above av. terrain, 1174-ft. above ground, 1649-ft. above sea level, lat. 35° 43' 34", long. 78° 49' 23". Transmitter, N side of intersection of Hwys. 1 & 1010, Apex. Ownership: Evelyn L. Barber, pres., 51%; Frederick R. Barber Jr., secy.-treas., 49%. Counsel, Tharrington, Smith & Hargrove; technical consultant, Moffett, Larson & Johnson. BPCT-841005KR.

Raleigh (Ch. 50)—New, Raleigh Community Bcstg. Co. Ltd., 9 Riggsbee Rd., Chapel Hill 27514. Phone: 919-942-6528. 5000-kw max. visual, 500-kw max. aural, 987-ft. above av. terrain, 760-ft. above ground, 1471-ft. above sea level, lat. 35° 52' 20", long. 79° 09' 29". Transmitter, Terrell's Mountain, Hwy. 1942, 5.4-mi. SW of Carrboro. Ownership: Howard N. Lee, gen. partner, 10%; Harry Middleton, gen. partner, 5%; Tommy J. Payne & John Weems, ltd. partners, 26% each; Gerald Arnold, E. T. Vinson & William Tripp, ltd. partners, 10% each; Gary L. Whittle, ltd. partner, 3%. Whittle has interest in WKJK(AM), Granite Falls, NC. Counsel, May, Dunne & Gay; consulting engineer, Edward F. Lorentz. BPCT-841005KS.

Raleigh (Ch. 50)—New, Charles Ray Shinn, 600 N. Vine, Magnolia, AR 71753. Phone: 501-234-5161. 2500-kw max. visual, 250-kw max. aural, 1053-ft. above av. terrain, 957-ft. above ground, 1307-ft. above sea level, lat. 35° 41' 07", long. 78° 30' 56". Transmitter, 6-mi. ESE of Garner, off Hwy. 70. Ownership: Charles Ray Shinn, 100%. Shinn is permittee of Ch. 25, Pine Bluff, AR; new FM station in Hastings, NE; & has ownership interests in motels, real estate, oil wells & wholesale distribution. Technical consultant, Larry G. Fuss Sr. BPCT-840820KG.

Ohio

Hillsboro (Ch. 55)—New, Pioneer Bcstg. Ltd., c/o Garry Boone, 5914 Buffalo Ave., No. 18, Van Nuys, CA 91401. Phone: 213-670-7159. 1000-kw max. visual, 100-kw max. aural, 1301-ft. above av. terrain, 979-ft. above ground, 2249-ft. above sea level, lat. 39° 11' 34", long. 83° 22' 35". Transmitter, 4.5-mi. SE of Rainsboro, 2-mi. NW of Cynthiana on Barrett Hill, Hillsboro. Ownership: Garry Boone, gen. partner & William Evans, ltd. partner, 50% each. Counsel, Watson & Emert; technical consultant, Magnuson & Assoc. Inc. BPCT-850610KH.

Oklahoma City (Ch. 62)—New, Kilgore Bcstg., Rte. 1, Box 135, Kilgore, TX 75662. 5000-kw max. visual, 500-kw max. aural, 1140-ft. above av. terrain, 343-ft. above ground, 1473-ft. above sea level, lat. 35° 32' 52", long. 97° 29' 29". Transmitter, 76 Kelly Ave., Oklahoma City. Ownership: Johnnie B. Woodbury, Elmer Montgomery, Bessie Cooper Noble, Zeather Willis & Michael Thurman, gen. partners, 20% each. KB is applicant for Ch. 35 Miami, FL. Woodbury & Noble have interest in application for Ch. 63, Newton, NJ. Noble has interest in applications for Ch. 56, Syracuse, NY & Ch. 51, Tolleson, AZ. Thurman has interest in applications for Ch. 41, Albuquerque, NM & Ch. 24, Danville, VA. Montgomery & Willis have interest in permittee of Ch. 69, Fredericksburg, VA. Technical consultant, Newton Hopkins. BPCT-841129LJ.

Oklahoma City (Ch. 62)—New, Richard Mendoza, 5319 McKinley, Oklahoma City 73109. Phone: 405-636-4286. 5000-kw max. visual, 500-kw max. aural, 1019-ft. above av. terrain, 1022-ft. above ground, 2172-ft. above sea level, lat. 35° 33' 05", long. 97° 29' 34". Transmitter, between Britton & Wlshire, Oklahoma City. Ownership: Richard Mendoza, 100%. Applicant has interest in applications for LPTV stations. Technical consultant, Carlos Ortiz. BPCT-850215K2.

Oklahoma City (Ch. 62)—New, Non-Profit Television Concepts, 663 Fifth Ave., New York, NY 10022. Phone: 212-688-7255. 5000-kw max. visual, 500-kw max. aural, 1140-ft. above av. terrain, 343-ft. above ground, 1473-ft. above sea level, lat. 35° 32' 52", long. 97° 29' 29". Transmitter, 76 Kelly Ave., Oklahoma City. Ownership: McKinley Johnson, 100%. NPCT is applicant for Ch. 53, Castle Rock, CO; Ch. 68, Clermont, FL; Ch. 56, Syracuse, NY & Ch. 36, Charleston, SC. Technical director, McKinley Johnson. BPCT-850215KJ.

Tulsa (Ch. 53)—New, EAM Bcstg., 2310 Ponderosa Dr., No. 29, Camarillo, CA 93010. Phone: 805-485-7777. 5000-kw max. visual, 500-kw max. aural, 683-ft. above av. terrain, 477-ft. above ground, 1409-ft. above sea level, lat. 36° 06' 38", long. 96° 01'

TV Applications—Ohio

57". Transmitter, KCFO(FM) transmitter site, 5-mi. SW of Tulsa. Ownership: Stuart W. Epperson & Edward G. Atsinger III, gen. partners, 45% each; Jerrold Miller & Ronald L. Young, gen. partners, 5% each. EAM has interest in AM & FM stations & is applicant for Ch. 50, Memphis, TN; Ch. 52, Fort Worth, TX. Counsel, Miller & Fields; technical consultant, Serge Bergen. BPCT-850108KL.

Tulsa (Ch. 53)—New, Native American Bcstg. Co., a Ltd. Partnership, 3401 First National Tower, Tulsa 74103. Phone: 918-582-1720. 5000-kw max. visual, 500-kw max. aural, 1510-ft. above av. terrain, 1333-ft. above ground, 2133-ft. above sea level, lat. 36° 01' 10", long. 95° 39' 24". Transmitter, on 101st St., 2.67-mi. NE of Hwy. 51, near Oneta. Ownership: Willis Matthews Jr., gen. partner, 15%; Jay WhiteCrow, gen. partner, 10%; Philip Ruffin, ltd. partner, 75%. Counsel, Collier, Shannon, Rill & Scott; technical consultant, Smith & Powstenko. BPCT-850108KO.

Tulsa (Ch. 53)—New, Tulsa Bcstg. Group Inc., 406 Third Ave. N, Columbus, MS 39703-0101. Phone: 601-327-0903. 5000-kw max. visual, 500-kw max. aural, 904-ft. above av. terrain, 927-ft. above ground, 1489-ft. above sea level, lat. 35° 54' 42", long. 95° 34' 10". Transmitter, 1.4-mi. NE of city limits of Red Bird, near Gar Creek. Ownership: Wilbur O. Colom, pres.-treas. & Congress Street Properties Inc. 45% each; Harold W. Grimmer, secy., 5%; William Dillard & Les Range, 2.5% each. CSPI ownership: Leland T. Speed, pres.; James N. C. Moffet, v.p.-secy.; Earl Martin Jr., David H. Hoster II, Robert M. Welsh, v.p.s.; N. Keith McKey, treas.-asst. secy. Principals have interest in permittee of Ch. 52, Albany, GA; applications for Ch. 61, Mobile, AL; Ch. 38, Santa Barbara, CA; Ch. 16, Lubbock, TX; Ch. 54, Omaha, NE; Ch. 60, Roanoke, VA & Ch. 45, Seattle WA. Colom has interest in permittee of WZIX(FM), Artesia, MS & applicant for new FM in San Diego, CA & Oxford, MS. Dillard has interest in applications for Ch. 25, Tequesta, FL & new FM in Boston, MA & CPs & applications for LPTV. Counsel, Mutino & Root; technical consultant, Sisk Engineering Inc. BPCT-840921LI.

Tulsa (Ch. 53)—New, Tulsa Television Ltd., 3806 E. 66th Pl. S, Tulsa 74133. Phone: 918-254-1276. 4900-kw max. visual, 490-kw max. aural, 1450-ft. above av. terrain, 1270-ft. above ground, 2070-ft. above sea level, lat. 36° 01' 10", long. 95° 39' 24". Transmitter, 2.7-mi. E of Hwy. 51 on S. 101st St., Tulsa. Ownership: George & Pamela Vinnett, gen. partners, 5% each; John B. Conlan & Robert M. Richmond, ltd. partners, 40% each; Ashton R. Hardy, ltd. partner, 10%. Richmond & Hardy have interest in KTUS(FM) Snowmass Village, CO. Counsel, Fawer, Brian, Hardy & Zatzkis; technical consultant, du Treil-Rackley. BPCT-850108KU.

Oregon

Portland (Ch. 40)—New, Cascade Video of Oregon Ltd., 919 S.W. Taylor, Suite 900, Portland, OR 97205. 5000-kw max. visual, 500-kw max. aural, 1780-ft. above av. terrain, 909-ft. above ground, 2049-ft. above sea level, lat. 45° 31' 25.1", long. 122° 44' 55.8". Transmitter, 433 N.W. Skyline Blvd., Portland. Equipment, RCA. Plant, \$3,031,000; quarterly operating, \$226,500. Ownership: Cascade Video Inc., as gen. partner, 20%; as ltd. partner, 45%; R. W. deWeese, Ralph D. Schlesinger & H. A. Anderson, ltd. partners, 5% each; Clifford B. Alterman & W. S. Aman, ltd. partners, 2.5% each; 15% reserved for management. CVI ownership: Thomas Moyer, chmn.-v.p.; R. W. deWeese, pres.; Clifford B. Alterman, secy.; General American Theatres, 100%. GAT ownership: Thomas P. Moyer, pres. & Marilyn L. Moyer, secy., 25.5% each; Thomas P. & Timothy Moyer, Colleen Thrift & Kimberly Kassab Trusts, 12.25% each. GAT owns movie theaters. Counsel, Verner, Lilpfer, Bernhard, McPherson & Hand; consulting engineer, McClanathan & Assoc. BPCT-811019KG. Initial Decision of Administrative Law Judge Joseph P. Gonzales 12-12-83 proposed grant.

Portland (Ch. 40)—New, Portland Television Assoc. Ltd., 3520 Keith St., Cleveland, TN 37311. Correspondence, A. G. Thiessen, Suite 418, Uptain Bldg., Chattanooga, TN 37411. 5000-kw visual, 500-kw aural, 1780-ft. above av. terrain, 849-ft. above ground, 2049-ft. above sea level, lat. 45° 31' 27", long. 122° 44' 46". Transmitter, 429 N.W. Skyline Blvd., Portland. Equipment, RCA. Plant, \$230,500; quarterly operating, \$209,760. Ownership: Aubrey Burke, Forrest L. Preston, Philip B. Brooks & Carl Campbell, gen. partners, 25% each. They also own application for Ch. 64, Bellingham, WA. All have nursing home interests. Counsel, McCampbell & Young; consulting engineer, Sterling Communications. BPCT-811217KJ. Initial Decision of Administrative Law Judge Joseph P. Gonzales 12-12-83 proposed denial.

Bethlehem (Ch. 60)—New, Ashford Communications, 521 Cortland, Syracuse, NY 13205. 5000-kw max. visual, 500-kw max. aural, 1057-ft. above av. terrain, 616-ft. above ground, 1546-ft. above sea level, lat. 40° 33' 54", long. 75° 26' 26". Transmitter, WFMZ(FM) transmitter site, East Rock Rd., Allentown. Ownership: Mary Ashford, 100%. Technical consultant, Ezekiel Montgomery. BPCT-850627KI.

South Carolina

Charleston (Ch. 36)—New, Best Bcstg., 905 Lamond Court, Winston-Salem, NC 27101. Phone: 919-725-9020. 5000-kw max. visual, 500-kw max. aural, 889-ft. above av. terrain, 873-ft. above ground, 889-ft. above sea level, lat. 32° 47' 55", long. 79° 49' 49". Transmitter, Benning Rd., Mt. Pleasant. Ownership: Wallace Reid Walls Sr. & Joseph Sugg, gen. partners, 50% each. Counsel, Keith & Smithwick; technical consultant, Bromo Communications. BPCT-850215KY.

Charleston (Ch. 36)—New, R. G. Brown Communications Inc., 267 St. Margaret St., Charleston 29403. Phone: 803-577-7411. 5000-kw max. visual, 500-kw max. aural, 951-ft. above av. terrain, 952-ft. above ground, 959-ft. above sea level, lat. 32° 47' 55", long. 79° 53' 51". Transmitter, Mt. Pleasant. Ownership: Reinhardt G. Brown, pres.-secy.-treas., 20%; Robert Pearlman & International Bcst. Consultants Inc., 40% each. IBC

ownership: Robert H. Ruark, 55%; Dana B. Ruark, 17.5%; John D. Schuyler, 10%; Craig A. Bruce F. & Rose A. Ruark, 5% each; Pamela J. Ruark, 2.5%. IBC owns applicant for Ch. 54, Austin, TX; has interest in permittees & applications for TV translator & LPTV stations; permittee for new FM in Camden, ME & applicant for new AM in Gardnersville, NV. John Schuyler has interest in licensee of KQIQ(AM) & KQYZ-FM, Lemoore, CA. Brown & Pearlman have interest in permittee of WTGS(TV), Hardeeville, SC. Technical consultant, Robert H. Ruark. BPCT-850215LR.

Charleston (Ch. 36)—New, Caro Bcstg. Ltd., 308-A South Elm St., Greensboro, NC 27401. Phone: 919-378-0533. 5000-kw max. visual, 500-kw max. aural, 2000-ft. above av. terrain, 1996-ft. above ground, 2001-ft. above sea level, lat. 32° 36' 41", long. 80° 19' 41". Transmitter, 1.1-mi. E of intersection of Russell Creek Rd. & Hwy. 174. Ownership: Lee D. Andrews, gen. partner, 40%; Elise Davis-McFarland, gen. partner, 20%; David H. Wagner, ltd. partner, 40%. Wagner has interest in applications for Ch. 27, Orlando, FL; Ch. 46, Belmont, NC & Ch. 68, Arlington, TX. Counsel, Reddy, Begley & Martin; technical consultant, Lawrence Behr Assoc. Inc. BPCT-850215KJ.

Charleston (Ch. 36)—New, Channel 36 TV Assoc., Ocean Lakes, Z-46, Hwy. 17S, Myrtle Beach 29577. 5000-kw max. visual, 500-kw max. aural, 1497-ft. above av. terrain, 1501-ft. above ground, 1506-ft. above sea level, lat. 32° 47' 44", long. 79° 50' 27". Transmitter, 1.4-mi. E of Rifle Range Rd., Mount Pleasant. Ownership: Mary Ann Fisher, gen. partner, 75%; Henry R. Riggins, ltd. partner, 25%. Riggins has interest in applications for Ch. 60, San Antonio, TX; Ch. 53, Castle Rock, CO & Ch. 54, Omaha, NE. Consulting engineer, Early D. Monroe Jr. BPCT-850215LO.

Charleston (Ch. 36)—New, Charleston Communications Ltd., 1729 Heritage Park Rd., Charleston 29407. 5000-kw max. visual, 500-kw max. aural, 900-ft. above av. terrain, 900-ft. above ground, 905-ft. above sea level, lat. 32° 47' 44", long. 79° 50' 27". Transmitter, Rifle Range Rd., 5.5-mi. E of Charleston. Ownership: Irma B. Gilchrist, gen. partner, 15%; A. Wray Fitch, Carlton Byrd, Ronald Ninowski & Mark Rodriguez, ltd. partners, 10% each; additional ltd. partners to be named. Fitch, Byrd & Ninowski have interest in application for Ch. 51, Bellevue, WA. Fitch has interest in applications for FMs in Bonita Springs, FL & San Diego, CA. Rodriguez has interest in application for new FM in Albuquerque, NM. Counsel, Gammon & Grange; technical consultant, John F. X. Browne & Assoc. Inc. BPCT-850215LD.

Charleston (Ch. 36)—New, Daye Corp., 111 Crooked Tree Lane C, Columbia 29210. Phone: 803-772-9378. 1000-kw max. visual, 100-kw max. aural, 1215-ft. above av. terrain, 1209-ft. above ground, 1219-ft. above sea level, lat. 32° 48' 53", long. 79° 50' 11". Transmitter, between Hwy. 17 & Rifle Range Rd., approx. 1-mi. SE of New Hope Church, Charleston. Ownership: Faye Daye, pres. & Dorothy O. Schulze, secy.-treas., 50% each. Daye & Schulze have application for Ch. 55, Rock Hill, SC. Schulze is applicant for Ch. 53, Castle Rock, CO; has interest in applications for Ch. 52, Blanco, TX; Ch. 51, Fort Worth, TX & Ch. 51, Tolleson, AZ. Counsel, Thomas L. Root; technical consultant, Atlantic Telecommunications Consultants Ltd. BPCT-850215KX.

Charleston (Ch. 36)—New, Evelyn Bcstg. Co., 410 Patjons Lane, Mount Pleasant 29464. Phone: 803-571-4488. 5000-kw max. visual, 500-kw max. aural, 985-ft. above av. terrain, 985-ft. above ground, 990-ft. above sea level, lat. 32° 47' 44", long. 79° 50' 27". Transmitter, Rifle Range Rd., approx. 5.5-mi. E of Charleston. Ownership: Evelyn R. Perry, pres.; Jay E. Ricks, v.p., Charles G. Perry, secy.-treas., Wallace E. Johnson, Douglas B. DeLawder, Steven D. Seymour & Howard F. Roycroft, 16.66% each. Technical consultant, Moffett, Larson & Johnson. BPCT-850215LW.

Charleston (Ch. 36)—New, First Equimedia Ltd. Partnership, Box 21, 171 Church Street, Suite 318, Charleston, SC 29402. Phone: 803-723-0646. 5000-kw max. visual, 500-kw max. aural, 474-ft. above av. terrain, 469-ft. above ground, 484-ft. above sea level, lat. 32° 49' 16", long. 79° 49' 42". Transmitter, approx. 3-mi. NE of Mount Pleasant; N of Rifle Range Rd.; E of Venning Road. Ownership: Joseph P. Griffith Jr. & Phoebe Ann Brown, gen. partners, 5% each; Equimedia Corp., ltd. partner, 90%. EC ownership: Joseph P. Griffith Jr., pres.; Joseph P. Griffith Sr., v.p.; Charles F. Allstock, secy. & Michael J. Knapp, treas., 25% each. Counsel, Hamel & Park; technical consultant, Omni Communications Inc. BPCT-850215K7.

Charleston (Ch. 36)—New, Monts & Pritchard Inc., 5 Cordes St., Charleston 29401. Phone: 803-723-5359. 5000-kw max. visual, 500-kw max. aural, 852-ft. above av. terrain, 853-ft. above ground, 860-ft. above sea level, lat. 32° 47' 15", long. 79° 51' 00". Transmitter, Hwy. 703, SE of Mount Pleasant. Ownership: T. Conrad Monts, pres., 50%; Louisa P. Hawkins, v.p. & Elizabeth P. Bowles, secy.-treas., 25% each. Hawkins & Bowles have interest in permittee of WAVF(FM), Hanahan, SC. Monts has interest in application for new FM in Washington, DC. Technical consultant, International Broadcast Consultants Inc. BPCT-850214KP.

Charleston (Ch. 36)—New, Non-Profit Television Concepts, 663 Fifth Ave., New York, NY 10022. Phone: 212-688-7255. 5000-kw max. visual, 500-kw max. aural, 474-ft. above av. terrain, 469-ft. above ground, 484-ft. above sea level, lat. 32° 49' 16", long. 79° 49' 42". Transmitter, approx. 3-mi. NE of Mount Pleasant; N of Rifle Range Rd., E of Venning Rd. Ownership: McKinley Johnson, 100%. NPTC is applicant for Ch. 53, Castle Rock, CO; Ch. 68, Clermont, FL; Ch. 62, Oklahoma City, OK & Ch. 56, Syracuse, NY. Counsel, Sinkler, Gibbs & Simmons; technical director, McKinley Johnson. BPCT-850214KL.

Rock Hill (Ch. 55)—New, Beverly Hills Hotel Corp., 9641 Sunset Blvd., Beverly Hills, CA 90210. Phone: 213-276-9402. 5000-kw max. visual, 500-kw max. aural, 1950-ft. above av. terrain, 1953-ft. above ground, 2723-ft. above sea level, lat. 35° 21' 48", long. 81° 09' 17". Transmitter, 0.35-mi. SW of intersection of Hwys. 1836 & 1837, near Stanley. Ownership: See KGMC(TV), Oklahoma City, OK. Counsel, Wilmer, Cutler & Pickering; consulting engineer, Edward Lorentz. BPCT-850129KF.

Rock Hill (Ch. 55)—New, Catawba Communications Inc., 4511 Aberdeen Dr., Tyler, TX 75703. Phone: 214-581-6518. 5000-kw max. visual, 500-kw max. aural, 1475-ft. above av. terrain, 1413-ft. above ground, 2253-ft. above sea level, lat. 35° 24' 29", long. 81° 07' 50". Transmitter, W side of Hwy. 27, 0.9-mi. NW of Alexis, NC. Ownership: L. William Heyman Jr., 100%. Counsel, Paul, Hastings, Janofsky & Walker; technical consultant, Silliman & Silliman. BPCT-850320KJ.

Rock Hill (Ch. 55)—New, Faye Daye Corp., 111-C Cricket Tree Lane, Columbia 29210. Phone: 803-772-9378. 5000-kw max. visual, 500-kw max. aural, 1005-ft. above av. terrain, 973-ft. above ground, 1573-ft. above sea level, lat. 34° 56' 33", long. 80° 58' 02". Transmitter, tract near Hwy. 77 & Dave Lyle Blvd., Rock Hill. Ownership: F. Faye Daye, pres., 100%; Dorothy O. Schulze, secy. Daye & Schulze are applicants for Ch. 36, Charleston, SC. Schulze is applicant for Ch. 53, Castle Rock, CO; has interest in applications for Ch. 51, Tolleson, AZ; Ch. 52, Fort Worth & Ch. 52, Blanco, TX. Counsel, Watson & Emert; technical consultant, Magnuson & Assoc. BPCT-850320KE.

Rock Hill (Ch. 55)—New, DSL Bcstg. Inc., 3814 Columbine Circle, Charlotte, NC 28211. Phone: 704-366-4068. 5000-kw max. visual, 500-kw max. aural, 1969-ft. above av. terrain, 1932-ft. above ground, 2692-ft. above sea level, lat. 35° 05' 40", long. 81° 16' 26". Transmitter, Hwy. 161, 2.2-mi. S of Hwy. 55, near Clover. Ownership: Matthey Silverman, pres., 100%; Fred C. Thompson, secy. Silverman is a director of licensee of WTVI(TV) Charlotte, NC. Counsel, Rubin, Winston & Diercks; technical consultant, Robert L. Purcell Assoc. Inc. BPCT-850320KP.

Rock Hill (Ch. 55)—New, Family 55 TV Inc., 1610 Mulberry Circle, Rock Hill 29730. Phone: 803-327-1136. 5000-kw max. visual, 500-kw max. aural, 1890-ft. above av. terrain, 1899-ft. above ground, 2684-ft. above sea level, lat. 35° 21' 24", long. 81° 11' 01". Transmitter, intersection of Hwys. 1802 & 1807, near Dallas, NC. Ownership: Diane Wells, pres.-v.p.-treas., 10%; Jonathan Byrd, 90%; Larry Dale Dove, secy. Byrd has interest in application for Ch. 60, San Antonio, TX. Counsel, Fisher, Wayland, Cooper & Leader; technical consultant, du Treil-Rackley. BPCT-850320KI.

Rock Hill (Ch. 55)—New, Koontz Communications Ltd. Partnership, 201 S. College, No. 1300, Charlotte, NC 28244. Phone: 704-372-9941. 5000-kw max. visual, 500-kw max. aural, 1952-ft. above av. terrain, 1955-ft. above ground, 2725-ft. above sea level, lat. 35° 21' 48", long. 81° 09' 17". Transmitter, Hwy. 1836, 0.35-mi. SW of intersection of Hwys. 1836 & 1837, near Stanley. Ownership: Kenneth H. Koontz, gen. partner, 20%; Robert A. Seefried, ltd. partner, 40%; James L. Berry & Allan C. Eustis III, ltd. partners, 20% each. Counsel, Albert, Fitzgibbon & Kelly; technical consultant, Cohen & Dippell. BPCT-850320KH.

Rock Hill (Ch. 55)—New, Metrolina Media Inc., 615 N. Pine St., Charlotte, NC 28202. Phone: 704-372-2544. 5000-kw max. visual, 500-kw max. aural, 1176-ft. above av. terrain, 416-ft. above ground, 2041-ft. above sea level, lat. 35° 13' 56", long. 81° 16' 36". Transmitter, Crowders Mountain, 3.6-mi. E of Kings Mountain, Gaston, NC. Ownership: Ginlise J. Clement, pres., 25%; Cynthia Murray, secy.; John H. Midlen Jr., Malcolm M. Burleson & George W. Gold, 25% each. Midlen has interest in licensees of AM stations; permittees of FM stations & cable TV system. Counsel, John H. Midlen Jr.; technical consultant, Raymond E. Rohrer. BPCT-850320LF.

Rock Hill (Ch. 55)—New, Moore Bcst. Industries Inc., 9600 N. Kings Hwy., Myrtle Beach 29577. Phone: 803-359-7249. 1403-kw max. visual, 140.3-kw max. aural, 1042-ft. above av. terrain, 972-ft. above ground, 1752-ft. above sea level, lat. 35° 08' 54", long. 81° 12' 57". Transmitter, 0.7-mi. SW of Bowling Green. Ownership: R. M. Moore, pres., 51%; Luke Green, treas., 49%. Moore has interest in permittee of WGCG-TV Greenwood, SC. Green has interest in State-Record Publishing Co. Inc., newspaper publisher. Consulting engineer, Edward Graham Jr. BPCT-850211KE.

Rock Hill (Ch. 55)—New, Susan S. Mulkey, 84 S. 67th Ave., Pensacola, FL 32506. Phone: 205-277-1985. 5000-kw max. visual, 500-kw max. aural, 610-ft. above av. terrain, 473-ft. above ground, 1173-ft. above sea level, lat. 34° 52' 44", long. 80° 58' 03". Transmitter, 1-mi. SW of Lesslie. Ownership: Susan S. Mulkey, gen. partner, 10%; ltd. partners to be named. Technical consultant, Charles J. Thompson. BPCT-850320KF.

Rock Hill (Ch. 55)—New, Neisler Ltd. Partnership, 405 Meisler Dr., Kings Mountain, NC 28086. Phone: 704-739-9234. 5000-kw max. visual, 500-kw max. aural, 1556-ft. above av. terrain, 1571-ft. above ground, 2331-ft. above sea level, lat. 35° 22' 16", long. 81° 09' 08". Transmitter, 0.2-mi. NW of intersection of Hwys. 1836 & 1837, Dallas, NC. Ownership: Janice C. Neisler, gen. partner, 51%; George Scott Neisler, ltd. partner, 49%. The Neislens have interest in applications for LPTVs. Counsel, Keith & Smithwick; technical consultant, Bromo Communications. BPCT-850320LE.

Rock Hill (Ch. 55)—New, Rock Hill Telecasters Assoc. Ltd., 201 Parkmont Dr., Greensboro, NC 27408. Phone: 919-682-5691. 5000-kw max. visual, 500-kw max. aural, 1151-ft. above av. terrain, 1038-ft. above ground, 1723-ft. above sea level, lat. 34° 55' 00", long. 80° 55' 42". Transmitter, 0.2-mi. SSW of Foundation Church, York County. Ownership: Benjamin T. Perry, gen. partner, 15%; Mark Conrad, gen. partner, 5%; Poplar Apartments Inc., ltd. partner, 80%. PAI ownership: Kathrine R. Everett, pres. & Robinson O. Everett, 50% each; Delmar Amnett, v.p.; Linda M. Everett, secy.; Dorothy Bullock, asst. secy.-treas. Perry & Everetts have interest in licensee of WJKA(TV), Wilmington, NC & WFCT(TV), Fayetteville, NC & in application for Ch. 61, Gainesville, FL. Perry has interest in applications for Ch. 50, Tampa, FL & Ch. 52, Fort Worth, TX. Counsel, Thomas L. Root. BPCT-850320KW.

Rock Hill (Ch. 55)—New, Urban Bcstg. Ltd., 515 East Farris Ave., High Point, NC 27262. Phone: 919-883-6893. 5000-kw max. visual, 500-kw max. aural, 1487-ft. above av. terrain, 1514-ft. above ground, 2274-ft. above sea level, lat. 35° 22' 23", long. 81° 09' 06". Transmitter, 1300-ft. N of intersection of Hwy. 1837 & 1836, Stanley, NC. Ownership: Miriam L. Wagner, gen. partner, 10%; Miriam L. Wagner, ltd. partner, 90%.

Counsel, Reddy, Begley & Martin; technical consultant, Lawrence Behr Assoc. Inc. BPCT-850320KQ.

Huron (Ch. 12)—New, John R. Powley, 1536 Logan Ave., Altoona, PA 16602. Phone: 814-944-8571. 316-kw max. visual, 31.6-kw max. aural, 530-ft. above av. terrain, 536-ft. above ground, 1986-ft. above sea level, lat. 44° 37' 35", long. 97° 11' 04". Transmitter, Hwy. 28, near Carpenter. Ownership: John R. Powley, 100%. Powley is licensee of WOPC(TV), Altoona, PA; permittee of WJIM-TV, Iron Mountain, MI; Ch. 12, Logan, UT; Ch. 10, Helena, MT & applicant for Ch. 13, Brady, TX; licensee of WHGM(FM), Bellwood, PA; licensee of W65AL, Martinsburg, PA & has interest in CPs & applications for LPTVs and TV translators. Chief operator, John Powley. BPCT-840813KM.

Rapid City (Ch. 15)—New, Midcontinent Bcstg. Co., c/o Joseph H. Floyd, 501 S. Phillips Ave., Sioux Falls, SD 57102. Phone: 605-336-1100. 690-kw max. visual, 69-kw max. aural, 520-ft. above av. terrain, 421-ft. above ground, 4201-ft. above sea level, lat. 44° 04' 14", long. 103° 15' 01". Transmitter, Skyline Dr., approx. 0.8-mi. S of intersection of Rtes. 44 & 79, Rapid City. Ownership: See KELO-TV, Sioux Falls, SD. Counsel, Dow, Lohnes & Albertson. BPCT-830801KF.

Rapid City (Ch. 21)—New, Community Christian Television, 1201 Rogers Rd., Graham, NC 27253. Phone: 919-229-6290. 2525-kw max. visual, 252-kw max. aural, 779-ft. above av. terrain, 359-ft. above ground, 4239-ft. above sea level, lat. 44° 06' 49", long. 103° 14' 26". Transmitter, 4000-ft. NNW of West Blvd. & Hwy. 90 Interchange. Ownership: Rosemary Wuenschel, pres.-treas., 70%; Kristen Ann Kincaid, v.p.-secy., 30%. Counsel, Frank Wallahan; technical director, Fred Wuenschel. BPCT-850125KH.

Tennessee

Cookeville (Ch. 28)—New, Robin C. Brandt, 1012 Third St., Juniata, Altoona, PA 16601. Phone: 814-944-6391. 1800-kw max. visual, 180-kw max. aural, 1050-ft. above av. terrain, 730-ft. above ground, 2640-ft. above sea level, lat. 35° 57' 34", long. 85° 20' 11". Transmitter, 1.5-mi. NW of Derosset. Ownership: Robin C. Brandt, 100%. Brandt is applicant for Ch. 33 Cadillac, MI; Ch. 68 Clermont, FL & Ch. 28 McComb, MS. Technical consultant, John R. Powley. BPCT-850422KW.

Cookeville (Ch. 28)—New, Sandra J. Lewis, Rte. 8, Box 273, Sparta 38583. Phone: 615-484-8424. 1051.2-kw max. visual, 105.12-kw max. aural, 427-ft. above av. terrain, 181-ft. above ground, 1656-ft. above sea level, lat. 36° 07' 52", long. 85° 27' 28". Transmitter, 3.2-mi. SE of Cookeville, near Hwy. 40. Ownership: Sandra J. Lewis, 100%. Technical director, Sandra J. Lewis. BPCT-850422KL.

Cookeville (Ch. 28)—New, Gerald R. Roberts, Box 28, Liberty Square, Sparta 38583. Phone: 615-836-3284. 900-kw max. visual, 90-kw max. aural, 721-ft. above av. terrain, 415-ft. above ground, 2325-ft. above sea level, lat. 35° 57' 34", long. 85° 20' 11". Transmitter, 1.5-mi. WNW of DeRossett. Ownership: Gerald R. Roberts, 100%. Roberts has interest in application for new FM station in Jamestown, TN. Technical consultant, National Communications Consultants. BPCT-850228KH.

Hendersonville (Ch. 50)—New, Burwood Bcstg. Corp., 3612 Wilbur Place, Nashville 37204. Phone: 615-385-4009. 5000-kw max. visual, 500-kw max. aural, 712-ft. above av. terrain, 800-ft. above ground, 1300-ft. above sea level, lat. 36° 23' 12" long. 86° 29' 50". Transmitter, Long Hollow Pike, NE of Hendersonville. Ownership: Emmons H. Woolwine III, chmn.-pres., 100%; Emmons H. Woolwine Jr., secy.-treas. BBC has interest in application for Ch. 50, Memphis, TN. Counsel, McCampbell & Young; technical consultant, Sisk Engineering. BPCT-850417KI.

Hendersonville (Ch. 50)—New, Channel 50 Tennessee Bcstg. Ltd. Partnership, 3521 Chesapeake Dr., Nashville 37207. Phone: 615-226-1287. 5000-kw max. visual, 500-kw max. aural, 781-ft. above av. terrain, 446-ft. above ground, 1470-ft. above sea level, lat. 36° 28' 03", long. 86° 28' 36". Transmitter, 4.7-mi. N of Gallatin on Hwy. 109. Ownership: Tennessee Communications Corp., gen. partner, 100%. TCC ownership: W. Mearl Purvis, pres.-secy., 100%. Technical consultant, Hatfield & Dawson. BPCT-850422KQ.

Hendersonville (Ch. 50)—New, Peggy Gutierrez, 1405 E. Wilson Ave., Las Vegas, NV 89101. Phone: 702-382-4143. 5000-kw max. visual, 500-kw max. aural, 1306-ft. above av. terrain, 1006-ft. above ground, 2008-ft. above sea level, lat. 36° 28' 04", long. 86° 28' 40". Transmitter, 4-mi. NW of Gallatin. Ownership: Peggy Ann Gutierrez, gen. partner, 10%; ltd. partners to be named. Technical consultant, Venture Communications Inc. BPCT-850422KZ.

Hendersonville (Ch. 50)—New, Nelson Media Inc., Box 141000, Nashville 37214-1000. 5000-kw max. visual, 500-kw max. aural, 763-ft. above av. terrain, 463-ft. above ground, 1465-ft. above sea level, lat. 36° 28' 05", long. 86° 28' 50". Transmitter, 5.82-mi. NW of Gallatin Post Office, Sumner County. Ownership: Thomas Nelson Publishers, 100%. TNP ownership: Sam Moore, pres.; Robert J. Niebel, exec. v.p.; Thomas Harris, v.p.-secy.; Bernard Deeter, Charles Z. Moore & Joe Powers, v.p.s.; Chuck McKinney, treas. Counsel, Gardner, Carton & Douglas; technical consultant, Scott Baxter & Assoc. BPCT-850208KF.

Hendersonville (Ch. 50)—New, Sumner County Television Inc., 1 Music Village Blvd., Hendersonville 37075. 5000-kw max. visual, 500-kw max. aural, 777-ft. above av. terrain, 463-ft. above ground, 1465-ft. above sea level, lat. 36° 28' 04", long. 86° 28' 37". Transmitter, WVKX-FM transmitter site, 5.3-mi. NNW of Gallatin. Ownership: Ronald L. Bledsoe, pres., 30%; L. H. Hardaway, secy. & Gilbert M. Biggers, 35% each. Counsel, C. Michael Norton; technical consultant, Omni Communications Inc. BPCT-850422KE.

TV Applications—Tennessee

Knoxville (Ch. 8)—New, Citizens Community Television Inc., 2929 Alcoa Hwy., Knoxville, TN 37919. 316-kw max. visual, 56.9-kw max. aural, 1720-ft. above av. terrain, 1453-ft. above ground, 2849-ft. above sea level, lat. 36° 00' 13", long. 83° 56' 35". Transmitter, Sharp's Ridge, Knoxville. Equipment, RCA. Plant, \$3,511,622; quarterly operating, \$1,289,000. Ownership: Thomas L. Moore, pres., 57%; George Thompson III, v.p., 29%; Ann B. Wilde, secy.-treas., 14%; Patricia Branan, dir. of public affairs. Moore is partner in Kimbrough-Moore TV, applicant for LPTV station in Knoxville. Counsel, Kirkland & Ellis; consulting engineer, Pathfinders Ltd. BPCT-810615KQ.

Knoxville (Ch. 8)—New, Community Bcstrs. of Knoxville Inc., Box 1312, Knoxville, TN 37901. 316-kw max. visual, 31.6-kw max. aural, 1866-ft. above av. terrain, 1751-ft. above ground, 3049-ft. above sea level, lat. 36° 08' 06", long. 83° 43' 29". Transmitter, 2-mi. SW of Blaine (old WBIR-TV site). Equipment, RCA. Plant, \$2,513,511; quarterly operating, \$241,821. Ownership: Non-stock corp. Dale A. Richman, chmn.-pres.; Stephen F. Smith, v.p.; Cheryl A. Richman, secy.; Michael L. Battershell, treas.; Della S. Collins, Anna J. Battershell & Aneta P. Carter, dirs. Counsel, John Midlen; consulting engineer, E. Harold Munn Jr. & Assoc. Inc. BPCT-810612KF.

Knoxville (Ch. 8)—New, East Tennessee Bcstg., a gen. partnership, Box 5066, Knoxville 37918. 316-kw visual, 31.6-kw aural, 1866-ft. above av. terrain, 1749-ft. above ground, 3049-ft. above sea level, lat. 36° 08' 06", long. 83° 43' 29". Transmitter, House Mtn., 2-mi. SW of Blaine. Equipment: RCA. Plant, \$2,608,000; quarterly operating, \$946,125. Ownership: Ann B. Furrow, James R. Martin, Cowan Rodgers III, H. Pat Wood, 16% each; Lee L. Williams, Berneeze A. Ward, Walter S. E. Hardy, Robert H. Harvey, 8% each; Herbert H. Howard, 4%. Howard is professor of bcstg. & has less than 1% interest in Cox Bcstg. Corp., Multimedia Inc., Viacom Inc. & Westinghouse Electric Co. Counsel, O'Melveny & Myers; consulting engineer, Lohnes & Culver. BPCT-810612KF.

Knoxville (Ch. 8)—New, HHS Inc., Box 40, Lake Charles, LA 70601. 316-kw max. visual, 56.9-kw max. aural, 1866-ft. above av. terrain, 1747-ft. above ground, 3045-ft. above sea level, lat. 36° 08' 06", long. 83° 43' 29". Transmitter, 2-mi. SW of Blaine. Equipment, RCA. Plant, \$2,213,000; quarterly operating, \$409,250. Ownership: Harold H. Stream III, pres., 100%; Tony N. Reed, v.p.; Leon Theriot, secy. Stream owns KOYL & KUFO(FM), Odessa, TX. Counsel, Sundlun, Scher & Singer; consulting engineer, Robert L. Purcell. BPCT-810615KX.

Knoxville (Ch. 8)—New, Knoxmedia Inc., c/o Horace Ward, 7300 Loch Lomond Dr., Bethesda, MD 20817. 316-kw max. visual, 31.6-kw max. aural, 1866-ft. above av. terrain, 1747-ft. above ground, 3045-ft. above sea level, lat. 36° 08' 06", long. 83° 43' 29". Transmitter, 2-mi. SW of Blaine. Equipment, RCA. Plant, \$207,500; quarterly operating, \$830,390. Ownership: Horace Ward, pres., 45%; Michael McKinley, James Clark, Gilbert D. Francis Jr., v.p.s., 15% each; Everett Wallace, v.p., Bernadine Layne, secy., 5% each. Ward & his wife are applicants for LPTV stations. Counsel, B. T. Wade; consulting engineer, Moffet, Larson & Johnson. BPCT-810615KR.

Knoxville (Ch. 8)—New, Knoxville Bcstg. Corp., c/o J. Hugh Branson, Suite 300, 2550 M St. NW, Washington, DC 20037. 316-kw max. visual, 56.9-kw max. aural, 1866-ft. above av. terrain, 1747-ft. above ground, 3045-ft. above sea level, lat. 36° 08' 06", long. 83° 43' 29". Transmitter, 2-mi. SW of Blaine, TN. Equipment, RCA. Plant, \$3,014,200; quarterly operating, \$1,196,250. Ownership (Voting control): J. Hugh Branson, 19%; John D. Lockridge Jr., Ann G. Smallman, Kenneth S. Needham, Sam B. Newman, Ernest A. Curtis Jr., Raymond A. Shirley Sr., James S. Bush, Eugene L. Joyce & Avon W. Rollins, 9% each. Issued non-voting control: Richard H. Colbert, 45.2%; Harvey Seslowsky, 22.6%; Herman Pease, 21.8%; Leslie Z. Tobin, 10.4%; all 4 have options to purchase additional non-voting stock. Curtis is gen. mgr. of WJSK-TV, Sneedville TN & owns less than 1% of Taft Bcstg. Co. Shirley is gen. mgr. of WUOT-FM, Knoxville, TN. Colbert owns Colbert Television Syndication Services Inc. & has interest in Colbert Television Sales & Century City Television Inc., all TV program syndication companies; has less than 1% interest in Microdyne Corp., Capital Cities Communications, MGM Film, Viacom International Inc., Warner Communications, LIN Bcstg., Oak Industries & National Telefilm. Seslowsky is pres. of Broadcast Information Bureau & National Video Clearinghouse Inc., both publishing firms; v.p. of Film Service Corp., TV program consultants; pres. of Media Merchandising Corp., merchandising & consulting firm; has interest in Orion TV of Syracuse Inc., permittee of WFWY, Syracuse, NY. Counsel, Nixon, Hargrave, Devans & Doyle; consulting engineer, Peter V. Gureckis & Assoc. BPCT-810209KE.

Knoxville (Ch. 8)—New, Knoxville Tennessee T.V. Inc., 311 Ridge Rd. E., Rochester, NY 14621. 316-kw max. visual, 50-kw max. aural, 1866-ft. above av. terrain, 1747-ft. above ground, 3045-ft. above sea level, lat. 36° 08' 06", long. 83° 43' 29". Transmitter, 2-mi. SW of Blaine. Equipment, RCA. Plant, \$2,502,000; quarterly operating, \$300,000. Ownership: Malcolm I. Glazer, pres., 100%; Avram A. Glazer, Kevin Glazer, v.p.s.; Carl Brasley, secy.-treas. For M. Glazer's other interests, see Group Ownership of TV Stations. Counsel, Dow, Lohnes & Albertson; consulting engineer, John H. Mullaney Consulting Radio Engineers Inc. BPCT-810615KM.

Knoxville (Ch. 8)—New, Le Conte Bcstg. Co. Inc., 504 Fair St. SW, Atlanta, GA 30313. 177.8-kw visual, 17.78-kw aural, 1807-ft. above av. terrain, 1559-ft. above ground, 2849-ft. above sea level, lat. 36° 00' 02", long. 83° 56' 58". Transmitter, Sharp's Ridge, Knoxville. Equipment, RCA. Plant, \$4,181,634; yearly operating, \$965,160. Ownership: Herman J. Russell, chmn., 40%; Martin B. Sereteian, v.p., 40%; James W. Coclin, secy., 10%; Don Elliot Heald, 10%. All have interest in WGXA(TV), Macon, GA. Counsel, Tierney & Swift; consulting engineer, Jansky & Bailey. BPCT-810615KY.

Knoxville (Ch. 8)—New, Tennessee Telecorp Inc., c/o Lewis F. Cosby III, 1704 Loflin Circle, Knoxville, TN 37922. 316-kw visual, 31.6-kw aural, 1880-ft. above av. terrain, 1751-ft. above ground, 3049-ft. above sea level, lat. 36° 08' 06", long. 83° 43' 29". Transmitter, Zachary Ridge, 2-mi. SW of Blaine. Equipment, RCA. Plant, \$2,221,644; quarterly operating, \$462,500. Ownership: Donald K. Bagwell, pres., Lewis F. Cosby,

Ralph H. Boston, Earl R. Taylor & Sue C. Walker, v.p.s., 20% each. Counsel, McCampbell & Young; consulting engineer, B. Scott Baxter & Assoc. BPCT-810615KG.

Knoxville (Ch. 26)—New, Robert L. Bertram, W. Cumberland Ave., Jamestown, KY 42629. 5000-kw max. visual, 500-kw max. aural, 2000-ft. above av. terrain, 669-ft. above ground, 3512-ft. above sea level, lat. 35° 45' 48", long. 83° 45' 50". Transmitter, Chilhowee Mtn., 16.16-mi. SE of Knoxville heading 148°T. Ownership: Robert L. Bertram, 100%. BPCT-820628KF. **Note:** Application is mutually exclusive with renewal of WTVK Knoxville.

Maryville-Alcoa (Ch. 8)—New, Edward M. Johnson, Suite 702, Hamilton Bldg., 531 Gay St., Knoxville, TN 37902. Phone: 615-484-5168. 21-kw max. visual, 2.1-kw max. aural, 1644-ft. above av. terrain, 298-ft. above ground, 3141-ft. above sea level, lat. 35° 45' 48", long. 83° 45' 50". Transmitter, Chilhowee Mtn., 12-mi. E of Maryville. Equipment, Emcee. Plant, \$185,530; quarterly operating, \$47,000. Ownership: Edward M. Johnson, 100%. Johnson has interest in WCSV(AM), Crossville; WYLM(AM), Kingston; WREA(AM), Dayton; WNPC(AM), Newport, TN & is applicant for new AM in Lebanon, TN & new FMs in Elkins, WV; Cheyenne, WY & for several low power TV stations. **Note:** Mutually exclusive with Ch. 8, Knoxville applications. BPCT-810610KE.

Maryville (Ch. 8)—New, Tennessee Telecasting Inc., 301 McGhee St., Maryville, TN 37801. 210-kw max. visual, 21-kw max. aural, 1296-ft. above av. terrain, 1060-ft. above ground, 2320-ft. above sea level, lat. 35° 59' 26", long. 83° 57' 48". Transmitter, On Sharp's Ridge, about 700-ft. E of Gap Rd., Knoxville. Equipment, RCA. Plant, \$2,418,687; quarterly operating, \$507,000. Ownership: Henry Posner Jr., chmn., 54%; Albert M. Holtz, pres., 30%; Fred W. Schwarz, v.p.-treas., 1%; Thomas D. Wright, secy.-gen. counsel, 15%. All own WVAH-TV, Charleston, WV; WRGT-TV, Dayton, OH. Counsel, Fisher, Wayland, Cooper & Leader; consulting engineer, Edward F. Lorentz & Assoc. **Note:** Mutually exclusive with applications for Ch. 8, Knoxville. BPCT-810615KT.

McMinnville (Ch. 33)—New, Underwood Enterprises Inc., Rte. 1Q, Box 40, Sparta 38583. Phone: 615-738-2844. 1400-kw max. visual, 140-kw max. aural, 109-ft. above av. terrain, 175-ft. above ground, 896-ft. above sea level, lat. 35° 45' 00", long. 86° 00' 00". Transmitter, 13-mi. WNW of Warren County Courthouse. Ownership: Marshall H. Underwood, pres., Mari-Ellen Underwood, v.p.-secy.-treas., 50% each. Counsel, Frederick B. H. Bartlett. BPCT-840723KH.

McMinnville (Ch. 33)—New, Warren County Bcstrs., 309 Edge Wood Dr., McMinnville 37110. Phone: 615-473-6403. 720-kw max. visual, 72-kw max. aural, 305-ft. above av. terrain, 291-ft. above ground, 1391-ft. above sea level, lat. 35° 50' 21", long. 85° 51' 24". Transmitter, Campbell Rd., McMinnville. Ownership: Bryan E. Knight, gen. partner, 50%; Carl B. Hillis & Paul H. Rigby, gen. partners, 25% each. Technical consultant, National Communications Consultants. BPCT-840607KE.

Memphis (Ch. 13)—New, Cozzin Communication of Memphis Inc., c/o Joseph T. Zingale, 29425 Chagrin Blvd., Pepper Pike, OH 44122. Phone: 216-464-7780. 316-kw max. visual, 63.2-kw max. aural, 1010-ft. above av. terrain, 1076-ft. above ground, 1336-ft. above sea level, lat. 35° 10' 28", long. 89° 50' 41". Transmitter, 6555 Raleigh-La Grange Rd., Memphis. Ownership: Joseph T. Zingale, pres.-secy., 49%; Bill Cosby, 51%. Applicant has interest in W69AY, Alachua, FL & applications for Ch. 61, Gainesville, FL; AM, FM, LPTV & TV translator stations. Counsel, Fisher, Wayland, Cooper & Leader. BPCT-830512KN.

Memphis (Ch. 13)—New, Greater Memphis Communications Ltd., c/o Willie W. Herenton, 3732 Masonwood Lane, Memphis, TN 38112. Phone: 901-398-1225. 316-kw max. visual, 60-kw max. aural, 1013-ft. above av. terrain, 1073-ft. above ground, 1332-ft. above sea level, lat. 35° 10' 28", long. 89° 50' 41". Transmitter, Raleigh-La Grange Rd., Memphis. Ownership: Willie W. Herenton, gen. partner, 15%; Michael D. Basch, R. Cannon, W. Hergenrader & Richard Tripper, ltd. partners, 15% each; Francis X. Maguire & John M. Culkin, ltd. partners, 10% each; Ellida Fri, ltd. partner, 5%. Consulting engineer, Peter V. Gureckis & Assoc. BPCT-830512KI.

Memphis (Ch. 13)—New, Memphis Telecasters Ltd., 1594 Crider St., Memphis, TN 38111. Phone: 901-743-4775. 316-kw max. visual, 63.2-kw max. aural, 1013-ft. above av. terrain, 1076-ft. above ground, 1336-ft. above sea level, lat. 35° 10' 28", long. 89° 50' 41". Transmitter, Raleigh-La Grange Rd., Memphis. Ownership: Metroltel of Memphis Inc., gen. partner, 5%; Joseph Orgill III & Michael McDonnell, ltd. partners, 47.5% each. MOMI ownership: H. A. Gilliam Jr., pres.-treas., 100%; Lois H. Stockton, v.p.-secy. Gilliam has interest in WLOK(AM), Memphis, TN (to be divested upon grant of this application). Counsel, Dow, Lohnes & Albertson. BPCT-830512KM.

Memphis (Ch. 13)—New, Memphis Television Co., Ltd. partnership, 1630 Worthen Bank Bldg., Little Rock, AR 72201. Phone: 501-375-8000. 316-kw max. visual, 31.6-kw max. aural, 1013-ft. above av. terrain, 1076-ft. above ground, 1336-ft. above sea level, lat. 35° 10' 28", long. 89° 50' 41". Transmitter, 6555 Raleigh-La Grange Rd., Memphis. Ownership: Doubleday Media Inc., gen. partner, 10.1%; Perkins Media Inc., gen. partner, 10%; Memphis Bcstg. Inc., ltd. partner, 69.9%; Edward L. Brown, Robert L. Cox, Vicki G. Hawkins, J. R. Hyde III, John T. Morse, Archie W. Willis Jr., George H. Brown Jr. & F. Suzanne Murphy, ltd. partners, 1.25% each. DMI ownership: Robert D. Doubleday, pres., 100%. PMI ownership: James A. Perkins, pres., 100%. MBI ownership: Walter E. Hussman, chmn.-secy.-treas.; Walter E. Hussman Jr., pres.; Betty P. Hussman, v.p.; KCMC Inc., 100%. KCMC ownership: See KTAL-TV, Shreveport, LA-Texas, TX. Counsel, Covington & Burling. BPCT-830512KO.

Memphis (Ch. 13)—New, River City Bcstg. Ltd., a ltd. partnership, 99 N. 3rd St., Memphis, TN 38103. Phone: 901-523-0301. 316-kw max. visual, 31.6-kw max. aural, 1971-ft. above av. terrain, 2000-ft. above ground, 2191-ft. above sea level, lat. 34° 47' 03", long. 90° 17' 12". Transmitter, 2.75-mi. SE of center of Robinsonville, MS. Ownership: Don M. Roman, Myron Lowery & Herbert Hilliard, gen. partners, 23.4% each;

Maurice R. Stone, gen. partner, 14%; Roman, as ltd. partner, 2.2%; Lowery & Hillard, as ltd. partners, 1.6% each; Stone, as ltd. partner, 1%. Counsel, Paul, Hastings, Janofsky; consulting engineer, D. L. Markley & Assoc. Inc. BPCT-830512KP.

Memphis (Ch. 13)—New, River City Communications Corp., c/o James A. Gammon, 1925 K St. NW, Suite 300, Washington, DC 20006. Phone: 901-526-7631. 316-kw max. visual, 60-kw max. aural, 1829-ft. above av. terrain, 1858-ft. above ground, 2049-ft. above sea level, lat. 35° 10' 28", long. 89° 50' 41". Transmitter, 6555 Raleigh-La Grange Rd., Memphis. Ownership: David J. Jones, pres., 55%; Ronald Walter, v.p.-secy. & Mahlon A. Martin, v.p.-treas., 22.5% each. Counsel, Gammon & Grange. BPCT-830512KP.

Memphis (Ch. 13)—New, Shelby Bcstg. Ltd. Partnership, 5263 Chatfield Dr., Memphis, TN 38116. Phone: 901-756-2054. 316-kw max. visual, 63-kw max. aural, 1013-ft. above av. terrain, 1076-ft. above ground, 1336-ft. above sea level, lat. 35° 10' 28", long. 89° 50' 41". Transmitter, Raleigh-La Grange Rd., Memphis. Ownership: Shelby Bcstg. Corp., gen. partner, 20%; Keith W. Taylor & Michael A. Batte, ltd. partners, 40% each. SBC ownership: Lee A. Jackson, chmn.-pres.-treas., 55%; Larry Garrett, v.p., 22.5%; Malda Smith Pearson, v.p., 22.5%. Batte & Taylor have interest in WNOL-TV, New Orleans, LA. Counsel, Hennessey, Stambler & Siebert. BCPT-830512KL.

Memphis (Ch. 13)—New, South Jersey Radio Inc., 15 Shore Rd., Linwood, NJ 08221. Phone: 609-641-1400. 316-kw max. visual, 63-kw max. aural, 1013-ft. above av. terrain, 1076-ft. above ground, 1336-ft. above sea level, lat. 35° 10' 28", long. 89° 50' 41". Transmitter, Raleigh-La Grange Rd., Memphis. Ownership: See WMGM-TV, Wildwood-West Atlantic City, NJ. Counsel, Cordon & Jacob; consulting engineer, Lohnes & Culver. BPCT-830511KE.

Memphis (Ch. 13)—New, New South Media Corp., 8 N. 3rd St., No. 1810, Memphis, TN 38103. Phone: 901-526-1237. Correspondence, Earle K. Moore, 555 Madison Ave., New York, N.Y. 10022. 316-kw max. visual, 63-kw max. aural, 1013-ft. above av. terrain, 1076-ft. above ground, 1336-ft. above sea level, lat. 35° 10' 28", long. 89° 50' 41". Transmitter, 6555 Raleigh-La Grange Rd., Memphis. Ownership: Kenneth L. Dean, pres., 8.6%; Frank J. Banks, exec. v.p.-treas., 5.7%; Betty F. Burkeen, secy., 9.6%; Tennessee Valley Center for Minority Economic Development, 11.4%; Jeanne T. Vamell, 9.4%; C. O'Hara Daugherty, 6.4%; Arthur W. Chickering, 6.1%; Lovelace P. Glipson & John L. Kennedy, 5.7% each; Mallory Inc., 5.1%; 12 others, none with more than 5% each. TVCMED, non-profit corp., is LPTV applicant in several cities. MI ownership: Thomas E. Motley, Lawrence E. Madlock & Lawrence D. Seymour, 100%. Motley & Madlock have interest in WLOK(AM), Memphis, which will be divested upon grant of this application. Consulting engineer, Carl T. Jones Assoc. BPCT-830512KE.

Memphis (Ch. 50)—New, Burwood Bcstg. of Memphis Ltd., 3612 Wilbur Place, Nashville 37204. Phone: 615-385-4009. 5000-kw max. visual, 500-kw max. aural, 925-ft. above av. terrain, 945-ft. above ground, 1195-ft. above sea level, lat. 35° 11' 24", long. 89° 48' 32". Transmitter, on North Pate St., N of Fletcher Creek, Memphis. Ownership: Carlos Jesus Clemente & Patricia Webster Woolwine, gen. partners, 6%; Emmons Hicks Woolwine III, gen. partner, 1%; Burwood Bcstg. Corp., ltd. partner, 87%. BBC ownership: Emmons Hicks Woolwine III, chmn.-pres., 100%. BBC is applicant for Ch. 50, Henderson, TN. Counsel, McCampbell & Young; technical consultant, Sisk Engineering Inc. BPCT-841127KF.

Memphis (Ch. 50)—New, Channel 50 of Memphis, 188 S. Bellevue, Suite 222, Memphis 38104. 5000-kw max. visual, 500-kw max. aural, 921-ft. above av. terrain, 884-ft. above ground, 1218-ft. above sea level, lat. 35° 09' 14", long. 89° 49' 18". Transmitter, 7192 Raleigh-LaGrange Rd., Memphis. Ownership: George S. Flinn Jr., 100%. Flinn has application for LPTV station in Dallas, TX. Counsel, Pepper & Corazzini; technical consultant, B. Scott Baxter & Assoc. BPCT-850108KH.

Memphis (Ch. 50)—New, EAM Bcstg. Co. of Memphis, 2310 Ponderosa Drive, No. 29, Camarillo, CA 93010. Phone: 805-485-7777. 5000-kw max. visual, 500-kw max. aural, 1200-ft. above av. terrain, 1238-ft. above ground, 1463-ft. above sea level, lat. 35° 15' 09", long. 89° 57' 48". Transmitter, 1-mi. SE of Woodstock. Ownership: Stuart W. Epperson & Edward G. Atsinger III, gen. partners, 45% each; Jerrold Miller & Ronald L. Young, gen. partners, 5% each. EAM has interest in AM & FM stations & is applicant for Ch. 53, Tulsa, OK & Ch. 52, Fort Worth, TX. Counsel, Miller & Fields; technical consultant, Serge Bergen. BPCT-850108KZ.

Memphis (Ch. 50)—New, Dorothy B. Evans, 6961 Fellsway Cove, Memphis 38119. 5000-kw max. visual, 1000-kw max. aural, 609-ft. above av. terrain, 478-ft. above ground, 878-ft. above sea level, lat. 35° 20' 32", long. 90° 01' 36". Transmitter, Bluff Rd., Locke. Ownership: Dorothy B. Evans, 100%. Counsel, Thomas L. Root; technical consultant, David Jones. BPCT-850108KI.

Memphis (Ch. 50)—New, Kyles Bcstg. Ltd., 3123 Monterrey Square, Memphis 38111. Phone: 901-454-0229. 5000-kw max. visual, 500-kw max. aural, 800-ft. above av. terrain, 768-ft. above ground, 1097-ft. above sea level, lat. 35° 09' 17", long. 89° 49' 20". Transmitter, 7192 Raleigh-LaGrange Rd., Memphis. Ownership: Dwalin J. Kyles, gen. partner, 5%; Gwendolyn H. Kyles, gen. partner, 15%; Robert S. Bramlett & James E. Brumbaugh, ltd. partners, 40% each. Counsel, Collier, Shannon, Rill & Scott; technical consultant, Jules Cohen & Assoc. BPCT-850108KF.

Memphis (Ch. 50)—New, Jack Townes, 1572 Poplar Ave., Memphis 38104. Phone: 901-323-5100. 5000-kw max. visual, 500-kw max. aural, 1116-ft. above av. terrain, 1088-ft. above ground, 1418-ft. above sea level, lat. 35° 09' 26", long. 89° 49' 30". Transmitter, NE of Memphis on Charles Bryan Rd. Ownership: Jack Townes, 100%. Technical consultant, Omni Communications Inc. BPCT-841022KG.

Memphis (Ch. 50)—New, Wolf River Bcstg., Box 3535, Shreveport, LA 71133-3535. Phone: 318-635-5357. 5000-kw max. & 3611-kw horizontal visual, 500-kw max. & 361.1-kw horizontal aural, 1131-ft. above av. terrain, 1160-ft. above ground, 1395-ft.

above sea level, lat. 35° 11' 03", long. 89° 55' 03". Transmitter, NW corner of intersection of Hwy. 240 & Louisville & Nashville Railroad at end of Wells Station Rd., Memphis. Ownership: Wesley Godfrey, 100%. Godfrey has interest in KDKS-FM Benton, LA. Technical consultant, A. T. Moore. BPCT-850108KG.

Nashville (Ch. 58)—New, Ruth Payne Carman, Rte. 1, Box 65, Hartsville, TN 37074. Phone: 615-374-3170. 5000-kw max. visual, 500-kw max. aural, 379-ft. above av. terrain, 425-ft. above ground, 1025-ft. above sea level, lat. 36° 01' 40", long. 86° 40' 32". Transmitter, 2.5-mi. S of Antioch. Ownership: Ruth Payne Carman, 100%. Technical consultant, Bill Austin. BPCT-840202KW.

Nashville (Ch. 58)—New, Dove Bcstg. Co., c/o Dennis Wright, 632 Old Hickory Blvd., Madison, TN 37115. Phone: 615-869-2947. 5000-kw max. visual, 500-kw max. aural, 1497-ft. above av. terrain, 1009-ft. above ground, 2224-ft. above sea level, lat. 35° 52' 49", long. 86° 37' 23". Transmitter, Summer Knob, near Triune. Ownership: Jeanetta M. Pollard, 100%. Counsel, McCampbell & Young; technical consultant, Sterling Communications Inc. BPCT-840530KE.

Union City (Ch. 41)—New, Futures TV Inc., 613 Jackson St., Union City, TN 38261. Phone: 901-885-0744. 5000-kw max. visual, 500-kw max. aural, 239-ft. above av. terrain, 270-ft. above ground, 591-ft. above sea level, lat. 36° 25' 24", long. 89° 02' 09". Transmitter, approx. 0.75-mi. SE of Union City heading 108.3°. Ownership: David G. Critchlow, 100%. Critchlow owns 45% of WFWL(AM) Camden, TN & is applicant for several LPTV stations. BPCT-830921KF.

Texas

† **Amarillo (Ch. 2 ETV)**—New, Amarillo Jr. College District, Box 447, Amarillo, TX 79178. Phone: 806-376-5111. 100-kw max. visual, 10-kw max. aural, 773-ft. above av. terrain, 720-ft. above ground, 4293-ft. above sea level, lat. 35° 17' 33", long. 101° 50' 48". Transmitter, Broadway St. at Cherry Ave., Amarillo. Ownership: Public educational institution, State of Texas. H. D. Yarbrough, pres.; W. L. Prather, business v.p.; Joyce Herring, chmn., radio-TV production. Counsel, Roy Perkins; consulting engineer, William B. Carr & Assoc. BPET-831219KM.

† **Amarillo (Ch. 2 ETV)**—New, Family Media Inc., 1700 Duncan, Pampa, TX 79065. Phone: 806-665-8448. 100-kw max. visual, 10-kw max. aural, 800-ft. above av. terrain, 754-ft. above ground, 4247-ft. above sea level, lat. 35° 18' 55", long. 101° 50' 03". Transmitter, 5-mi. N of Amarillo. Ownership: Non-profit corp. Wallace L. Bruce, pres.; Jimmie Allen, v.p.; Clifford L. Frazier, v.p.; Roy F. Braswell, secy.-treas. Bruce, Allen & Braswell are owners of B & B Producing Co. Inc., applicant for LPTV in Pampa, TX. Counsel, Fawer, Brian, Hardy & Zatzkis; consulting engineer, Pete E. M. Warren III. BPET-831017KH.

Arlington (Ch. 68)—New, Arlington Communications Inc., 2319 Kearney, Laredo 78040. Phone: 512-722-8740. 5000-kw max. visual, 500-kw max. aural, 1438-ft. above av. terrain, 1243-ft. above ground, 2063-ft. above sea level, lat. 32° 35' 22", long. 96° 58' 10". Transmitter, 0.8-mi. W of Cedar Hill Rd. on Belt Line Rd., Cedar Hill. Ownership: Jenny Lidsky, pres., 100%. Counsel, Fletcher, Heald & Hildreth; technical consultant, Lohnes & Culver. BPCT-850422KV.

Arlington (Ch. 68)—New, Arlington Minority Bcstrs., 7821 Sunfield Dr., Cincinnati, OH 45237. Phone: 513-821-4427. 5000-kw max. visual, 500-kw max. aural, 1726-ft. above av. terrain, 1501-ft. above ground, 2351-ft. above sea level, lat. 32° 35' 52", long. 96° 58' 13". Transmitter, 0.55-mi. E of Belt Line Rd., Cedar Hill. Ownership: Darlene Riggins, gen. partner, 40%; Sheila Logan, ltd. partner, 30%; Virginia Wiggins, ltd. partner, 20%; Rodney Berry, ltd. partner, 10%. Technical consultant, EDM & Assoc. Inc. BPCT-850422KF.

Arlington (Ch. 68)—New, Arlington 68 TV Inc., 400 E. Weatherford, Fort Worth 76102. Phone: 817-877-1496. 5000-kw max. visual, 500-kw max. aural, 1436-ft. above av. terrain, 1241-ft. above ground, 2061-ft. above sea level, lat. 32° 35' 22", long. 96° 58' 10". Transmitter, Belt Line Rd., Cedar Hill. Ownership: Jo Ann S. Reyes, pres.; C. Tim Villasana & Harry Reeve, 50% each. Technical consultant, E. Harold Munn Jr. & Assoc. BPCT-850418KZ.

Arlington (Ch. 68)—New, Briscoe Bcstg. Ltd., 2016 Evans Ave., Fort Worth 76104. Phone: 817-926-2591. 3000-kw max. visual, 300-kw max. aural, 1440-ft. above av. terrain, 1245-ft. above ground, 2065-ft. above sea level, lat. 32° 35' 22", long. 96° 58' 10". Transmitter, approx. 1.5-mi. W of Hwy. 67 on Belt Line Rd., Cedar Hill. Ownership: Briscoe Bcstg. Inc., gen. partner, 51%; Leonard E. & Edward Briscoe, ltd. partners, 24.5% each. Leonard Briscoe has interest in permittees & applications for LPTVs. Counsel, Clarence V. McKee; technical consultant, Mullaney Engineering Inc. BPCT-850422KH.

Arlington (Ch. 68)—New, Channel 68 North Texas Television Ltd. Partnership, 13124 Rosser Rd., Dallas 75244. Phone: 214-243-0438. 5000-kw max. visual, 500-kw max. aural, 1999-ft. above av. terrain, 1961-ft. above ground, 2921-ft. above sea level, lat. 32° 34' 05", long. 97° 36' 40". Transmitter, 2-mi. N of Cresson on Hwy. 377. Ownership: North Texas Television Inc., gen. partner; Mark Stabler, ltd. partner, 9.5%; remainder undisclosed. NTTI ownership: Gloria Castro, pres.-secy., 100%. Stabler has interest in application for Ch. 51 Tolleson, AZ. Technical consultant, Hatfield & Dawson. BPCT-850422KI.

Arlington (Ch. 68)—New, Charisma Bcstg. Corp., 3200 W. Davis St., Dallas 75211. Phone: 214-339-6575. 5000-kw max. visual, 500-kw max. aural, 1438-ft. above av. terrain, 1243-ft. above ground, 2063-ft. above sea level, lat. 32° 35' 22", long. 96° 58' 10". Transmitter, approx. 1.25-mi. W of Hwy. 67 on Belt Line Rd., Cedar Hill. Ownership:

TV Applications—Texas

Non-profit corp. Walter V. Grant Jr., pres.-treas.; Fern Powell Grant, v.p.-secy. Technical consultant, R. L. Hoover. BPCT-850207KG.

Arlington (Ch. 68)—New, Criswell Center for Biblical Studies, 525 N. Ervay, Dallas 75201. Phone: 214-954-4444. 500-kw max. visual, 100-kw max. aural, 682-ft. above av. terrain, 747-ft. above ground, 1174-ft. above sea level, lat. 32° 46' 52", long. 96° 48' 05". Transmitter, 1401 Elm St., Dallas. Ownership: Non-profit corp. Ed Drake, chmn.; Ralph Pulley, vice chmn.; Leo Bradley, Charles Shelby, Carl Singer & Richard Land, v.p.s.; Perry Bolin, secy.-treas. Applicant is licensee of KCB(FM), Dallas, TX & applicant for new FMs in TX. Technical director, David Briggs. BPCT-850225KF.

Arlington (Ch. 68)—New, HRH Communications Inc., 2719 Fairmont, Dallas 75201. Phone: 214-748-8059. 5000-kw max. visual, 500-kw max. aural, 1438-ft. above av. terrain, 1243-ft. above ground, 2063-ft. above sea level, lat. 32° 35' 22", long. 96° 58' 10". Transmitter, Belt Line Rd., 0.81-mi. W of Cedar Hill Rd., Cedar Hill. Ownership: Mary L. Henrich, pres., 30%; Roslyn D. Hartenstein, secy., 10%; Jeff Rice, treas., 30%; Scherry F. Johnson, Betty L. McHam & Eddie B. Johnson, 10% each. Counsel, Fly, Shuebruk, Gaguine, Boros, Schulkind & Braun; technical consultant, Moffet, Larson & Johnson. BPCT-850419KG.

Arlington (Ch. 68)—New, Johnson Television Ltd., c/o Charles B. Johnson, Plaza of the Americas, 650 N. Pearl, Suite 26, Dallas 75201. Phone: 214-358-5603. 5000-kw max. visual, 500-kw max. aural, 1445-ft. above av. terrain, 1250-ft. above ground, 2070-ft. above sea level, lat. 32° 35' 22", long. 96° 58' 10". Transmitter, 1.25-mi. W of Hwy. 67 on Belt Line Rd., Cedar Hill. Ownership: Charles B. Johnson, gen. partner, Daniel B. Hayslett & George R. Harder, ltd. partners, 33.33% each. Hayslett has interest in application for new FM in Dallas, TX. Counsel, Southmayd, Powell, Taylor & Bowen; technical consultant, Lechman & Johnson. BPCT-850422KG.

Arlington (Ch. 68)—New, MPC-TV Ltd. Partnership, Box 556, Falfurrias 78355. Phone: 512-325-2650. 5000-kw max. visual, 500-kw max. aural, 1440-ft. above av. terrain, 1250-ft. above ground, 2070-ft. above sea level, lat. 32° 35' 22", long. 96° 58' 10". Transmitter, 1.5-mi. W of Hwy. 67 on Belt Line Rd., Cedar Hill. Ownership: Magdalena Pena Cosby, gen. partner, 51%; Guy Robert Cosby, ltd. partner, 39%; J. Bond Cosby, ltd. partner, 10%. M. P. Cosby has interest in applications for LPTVs. Counsel, Mahn, Franklin & Goldenberg; consulting engineer, Serge Bergen. BPCT-850419KF.

Arlington (Ch. 68)—New, Rosario Leal, 1601 N. 29th, McAllen 78501. Phone: 512-686-5454. 5000-kw max. visual, 500-kw max. aural, 1614-ft. above av. terrain, 1425-ft. above ground, 2239-ft. above sea level, lat. 32° 35' 07", long. 96° 58' 06". Transmitter, 0.3-mi. S of Belt Line Rd., Cedar Hill. Ownership: Rosario Leal, 100%. Counsel, Arter & Hadden; technical consultant, Compucon Inc. BPCT-850422KP.

Arlington (Ch. 68)—New, The LouRay Corp., 2200 Hemphill, Fort Worth 76110. 5000-kw max. visual, 500-kw max. aural, 1381-ft. above av. terrain, 1186-ft. above ground, 2006-ft. above sea level, lat. 32° 35' 22", long. 96° 58' 10". Transmitter, Belt Line Rd., 0.83-mi. W of Cedar Hill. Ownership: Louis Zapata, pres., Dionne Ann Babsby, v.p., Quincy R. Binion, secy.-treas. & Warren W. Binion, 20% each; Warren S. Binion, 14%; Gary S. Smithwick, 6%. Counsel, Keith & Smithwick; technical consultant, Bromo Communications. BPCT-850422KM.

Arlington (Ch. 68)—New, Native American Bcstg. Co., 106 Skyline Dr., Plano 75074. Phone: 214-424-6340. 5000-kw max. visual, 500-kw max. aural, 1703-ft. above av. terrain, 1491-ft. above ground, 2324-ft. above sea level, lat. 32° 35' 20", long. 96° 58' 11". Transmitter, 1.5-mi. W of Belt Line Rd. & Hwy. 67, Cedar Hill. Ownership: Sandra Carol Blevins, gen. partner, 20%; Crystal M. Hillard, ltd. partner, 80%. Counsel, Haley, Bader & Potts; technical consultant, C. P. Crosso & Assoc. BPCT-850422KU.

Arlington (Ch. 68)—New, Southwest Communications Ltd., 1473 Bar Harbor Dr., Dallas 75234. Phone: 214-375-9800. 5000-kw max. visual, 500-kw max. aural, 1375-ft. above av. terrain, 1180-ft. above ground, 2000-ft. above sea level, lat. 32° 35' 22", long. 96° 58' 10". Transmitter, Belt Line Rd., 0.8-mi. W of Cedar Hill Rd., Cedar Hill. Ownership: Paula A. Wiley, gen. partner, 10%; David H. Wagner, ltd. partner, 90%. Wagner has interest in applications for Ch. 27, Orlando, FL; Ch. 36, Charleston, SC & Ch. 46, Belmont, NC. Counsel, Reddy, Begley & Martin; technical consultant, Cohen & Dippell. BPCT-850419KO.

Arlington (Ch. 68)—New, Sammy A. Thornton, 1007 Wind Ridge Circle, Duncanville 75137. Phone: 214-296-5976. 5000-kw max. visual, 500-kw max. aural, 696-ft. above av. terrain, 535-ft. above ground, 1345-ft. above sea level, lat. 32° 32' 44", long. 96° 57' 57". Transmitter, KESS(FM) transmitter site, near Cedar Hill. Ownership: Sammy A. Thornton, 100%. Technical consultant, Peter V. Gureckis & Assoc. BPCT-850422KR.

Arlington (Ch. 68)—New, United Bcst. Group Ltd., 400 S. Zang Blvd., Suite 1313, Dallas 75208. Phone: 214-941-6101. 5000-kw max. visual, 500-kw max. aural, 1180-ft. above av. terrain, 960-ft. above ground, 1800-ft. above sea level, lat. 32° 35' 24", long. 96° 58' 21". Transmitter, Belt Line Rd., 1.5-mi. W of Hwy. 67, Cedar Hill. Ownership: Dr. O. K. Kyun Kim, gen. partner & Joey Kang, ltd. partner, 25% each; David K. Line, ltd. partner, 31%; Been Fu Lee, ltd. partner, 19%. Counsel, Fawer, Brian, Hardy & Zatzkis; technical consultant, du Treil-Rackley. BPCT-850419KE.

Austin (Ch. 54)—New, ATV Assoc. Inc., 5555 N. Lamar, Suite L-109, Austin, TX 78751. Phone: 512-458-6757. 1200-kw max. visual, 120-kw max. aural, 1306-ft. above av. terrain, 1194-ft. above ground, 2024-ft. above sea level, lat. 30° 19' 26", long. 97° 47' 58". Transmitter, 1-mi. NNW of Mount Larson. Ownership: Carren Silva Dalgle, pres., 47.66%; Frances Pico, secy., 33.33%; Diana Garza Louls, 19%. Daigle has interest in applications for LPTV stations. Counsel, Thomas L. Root. BPCT-840711KL.

Austin (Ch. 54)—New, Balcones Bcstg. Ltd., 1702 Fawn Dr., Austin, TX 78741. Phone: 512-335-6111. 5000-kw max. visual, 1000-kw max. aural, 807-ft. above av. terrain, 800-

ft. above ground, 1538-ft. above sea level, lat. 30° 19' 10", long. 97° 48' 06". Transmitter, 1219 W. Sixth St., Austin. Ownership: Balcones Bcstg. Co., gen. partner, 20%; Billy B. Goldberg, ltd. partner, 80%. BBC ownership: Ronnel Hector Oliveira, chmn.-pres., Edna Isabella Ramon, v.p.-secy.-treas., 40% each; Edia Paz Goldberg, 20%. Goldberg & Ramon have interest in application for new FM Luling, TX. Goldberg has interest in KVEO(TV), Brownsville, TX. Counsel, Wilner & Scheiner; consulting engineer, Andrus & Assoc. BPCT-840711KJ.

Austin (Ch. 54)—New, Capital City Community Interests Inc., Box 7345, Austin 78713. Phone: 512-835-5705. 5000-kw max. visual, 500-kw max. aural, 405-ft. above av. terrain, 349-ft. above ground, 1149-ft. above sea level, lat. 30° 23' 40", long. 97° 45' 18". Transmitter, approx. 8.7-mi. NW of Austin, N of Hwy. 360 & W of Hwy. 183. Ownership: Allendale Baptist Church, 100%; David Ferguson, pres.; Pike Powers, v.p.; Donald L. Totusek, secy.; J. Herschel Kelley, treas. ABC principals: Harold E. O'Chester, pastor; Ron Baker, pres.; Roy Hogan, v.p.; Billy Muench, secy. BPCT-840522KG.

Austin (Ch. 54)—New, Channel 54 Ltd., 1010 United Bank Tower, Austin 78701. 5000-kw max. visual, 500-kw max. aural, 1252-ft. above av. terrain, 1404-ft. above ground, 2004-ft. above sea level, lat. 30° 21' 06", long. 97° 47' 34". Transmitter, Courtney Dr., Austin. Ownership: Berl L. Handcox, gen. partner, 4%; Ruby L. Handcox, Noemi Correa, gen. partners, 3% each; H. C. Carter, ltd. partner, 30%; The BSJ Partnership & Tobin Armstrong, ltd. partners, 10% each; Samuel E. Barshop, George S. Bayoud Jr., Thomas A. Forbes, C. Patrick Oles Jr., ltd. partners, 5% each; remainder unassigned. TBSJP ownership: Bruce E. Barshop, Jamie L. Barshop, Steven L. Barshop, 33.33% each. Counsel, Schnader, Harrison, Segal & Lewis; technical consultant, Moffet, Larson & Johnson. BPCT-840711KL.

Austin (Ch. 54)—New, Isabel Chavez, Rte. 2, Box 133-A, Harlingen, TX 78550. Phone: 512-423-2264. 104-kw max. visual, 10.4-kw max. aural, 716-ft. above av. terrain, 583-ft. above ground, 1321-ft. above sea level, lat. 30° 19' 10", long. 97° 48' 06". Transmitter, Trail De Madrones, Austin. Ownership: Isabel Chavez, 100%. Technical director, Carlos Ortiz. BPCT-840709KF.

Austin (Ch. 54)—New, DB Bcstg. Inc., 8414A Fathom Circle, Austin 78750. Phone: 512-258-3242. 1800-kw max. visual, 180-kw max. aural, 1194-ft. above av. terrain, 1141-ft. above ground, 1931-ft. above sea level, lat. 30° 02' 42", long. 97° 52' 50". Transmitter, 3-mi. SW of Buda (KEYI-FM antenna site). Ownership: Deborah H. Buggs, pres.; Glenn L. Bell, v.p., Robert M. Martinez & Joseph A. Young, 33.33% each. Bell has interest in applications for new FM stations in Emporia & Great Bend, KS. Counsel, Arter & Hadden; technical consultant, Glenn L. Bell. BPCT-840711KN.

Austin (Ch. 54)—New, Lake Country Telecasters Inc., 4616 Bee Caves Rd., Austin 78746. Phone: 512-327-5125. 2630-kw max. visual, 263-kw max. aural, 1084-ft. above av. terrain, 1077-ft. above ground, 1815-ft. above sea level, lat. 30° 19' 10", long. 97° 48' 06". Transmitter, 2724B Trail of the Madrones, Austin. Ownership: Evangelina D. Martinez, pres., Cynthia Sau-Fong-Soo, secy.-treas., 5% each; Low Power Technology Inc., 90%. LPTI ownership: Jeffrey D. Nightbyrd, Jeremy Lansman, Lorenzo Milam, 5% or more each; Christopher Fager, less than 5%; approx. 50 others, less than 5% each. Counsel, Fager & Slinger; technical consultant, Smith & Powstenko. BPCT-840711KK.

Austin (Ch. 54)—New, Jo Cardenas Stoltz, 1525 United Bank Bldg., Austin, TX 78701. Phone: 512-482-0861. 5000-kw max. visual, 500-kw max. aural, 779-ft. above av. terrain, 688-ft. above ground, 1510-ft. above sea level, lat. 30° 19' 23", long. 97° 47' 58". Transmitter, 5-mi., 318T from Austin. Ownership: Jo Cardenas Stoltz, 100%. Counsel, Barbara M. Barron & Assoc.; technical consultant, Diversified Bcst. Engineering Inc. BPCT-840710KN.

Austin (Ch. 54)—New, Television 54 Corp., 7504 Ladybug St., Austin, TX 78744. Phone: 512-443-7262. 5000-kw max. visual, 500-kw max. aural, 1715-ft. above av. terrain, 1472-ft. above ground, 2812-ft. above sea level, lat. 30° 05' 04", long. 98° 05' 04". Transmitter, 6.25-mi. N of Wimberly. Ownership: International Bcst. Consultants Inc., 100%; Margaret George, pres. IBCI ownership: Robert H. Ruark, 55%; Dana B. Ruark, 17.5%; John D. Schuyler, 10%; Bruce F., Craig A. & Rose A. Ruark, 5% each; Pamela J. Ruark, 2.5%. IBC is applicant for Ch. 51, Bellevue, WA; Ch. 53, Castle Rock, CO; Ch. 36, Charleston, SC & Ch. 68, Clermont, FL; has interest in permits & applications for TV translator & LPTV stations; permittee for new FM in Camden, ME & applicant for new AM in Gardnerville, NV. John Schuyler has interest in licensee of KQIQ & KQYZ-FM, Lemoore, CA. Technical consultant, Robert H. Ruark. BPCT-840710KF.

Baytown (Ch. 57)—New, Villa-Reeve Ltd., 305 W. Baker, Apt. 1024, Baytown, TX 77521. Phone: 713-427-4475. Technical Facilities: Channel No. 57 (728-734 MHz). Authorized power: 5000-kw max. visual, 500-kw max. aural. Antenna: 981-ft. above av. terrain, 974-ft. above ground, 984-ft. above sea level. Latitude 29° 34' 13" Longitude 94° 42' 44". Transmitter: Hwy. 562, 3.8-mi. NE of Smith Point. Ownership: C. Tim Villasana, gen. partner, 51%; Harry Reeve, ltd. partner, 49%. Reeve has interest in FM station Dallas, TX. Represented (legal): Ward & Mendelsohn. Represented (engineering): E. Harold Munn Jr. & Assoc. Inc. Houston ADI. BPCT-840710KK; Doc. 84-1005; 85D-32. Summary Decision proposed grant 5-1-85.

Blanco (Ch. 52)—New, Blanco Communications Ltd., Box 413, Blanco 78606. Phone: 512-833-4158. 3350-kw max. visual, 335-kw max. aural, 883-ft. above av. terrain, 775-ft. above ground, 2082-ft. above sea level, lat. 30° 00' 27", long. 98° 18' 12". Transmitter, 1.35-mi. SE of intersection of Rte. 32 & Comal-Blanco County border, 6-mi. E of Twin Sisters. Ownership: Marcia Gracia Romero, gen. partner, 15%; Benjamin Franklin Pitman, ltd. partner, 43%; Sidney Paul Dubose, ltd. partner, 42%. Counsel, Gammon & Grange; technical consultant, Sellmeyer & Kramer. BPCT-850320LC.

Blanco (Ch. 52)—New, Opal Chadwell, Rte. 3, Box 853, Wemmerley 78676. Phone: 512-833-4886. 2500-kw max. visual, 250-kw max. aural, 1370-ft. above av. terrain, 1476-ft.

above ground, 2307-ft. above sea level, lat. 30° 01' 58", long. 98° 18' 11". Transmitter, near intersection of Blanco, Hays & Comal Counties. Ownership: Opal Chadwell, 100%. Chadwell has interest in permittee & applications for LPTV stations in Johnson City, TX & Blanco Cablevision Corp., cable system operator. Counsel, Gardner, Carton & Douglas, consulting engineer, John G. Gayer. BPCT-850103KK.

Blanco (Ch. 52)—New, Marie Luckow, 902 First St. SW, Dyersville, IA 52040. Phone: 319-875-2521. 5000-kw max. visual, 1000-kw max. aural, 799-ft. above av. terrain, 474-ft. above ground, 1784-ft. above sea level, lat. 29° 50' 21", long. 98° 14' 46". Transmitter, Hwy. 2673, Startzville. Ownership: Marie Luckow, 100%. Applicant has interest in application for Ch. 51, Tolleson, AZ. Counsel, Thomas L. Root; technical consultant, Charles J. Thompson. BPCT-850320LG.

Blanco (Ch. 52)—New, Dorothy O. Schulze & Deborah Brigham, a General Partnership, 8504 Spiral Creek Rd., San Antonio 78238. Phone: 512-681-0075. 5000-kw max. visual, 500-kw max. aural, 1635-ft. above av. terrain, 1274-ft. above ground, 2926-ft. above sea level, lat. 30° 08' 32", long. 98° 17' 01". Transmitter, approx. 10-mi. W of Blanco on Hwy. 165, 1-mi. W of Payton. Ownership: Deborah Brigham, gen. partner, 80%; Dorothy O. Schulze, gen. partner, 20%. Schulze is applicant for Ch. 53, Castle Rock, CO; has interest in applications for Ch. 52, Fort Worth, TX; Ch. 51, Tolleson, AZ; Ch. 36, Charleston & Ch. 55, Rock Hill, SC. Counsel, Watson & Emert; technical consultant, Magnuson & Assoc. Inc. BPCT-850320KG.

Brady (Ch. 13)—New, John R. Powley, 1536 Logan Ave., Altoona, PA 16602. Phone: 814-944-8571. 316-kw max. visual, 31.6-kw max. aural, 443-ft. above av. terrain, 236-ft. above ground, 2256-ft. above sea level, lat. 30° 51' 02", long. 99° 24' 32". Transmitter, 5.5-mi. NW of Streeter. Ownership: John R. Powley, 100%. Applicant is licensee of WOPC(TV), Altoona, PA & WHGM(FM), Bellwood, PA; permittee of WIIM-TV Iron Mountain, MI; Ch. 12, Logan, UT & Ch. 10, Helena, MT; applicant for Ch. 12, Huron, SD & Ch. 62, Presque Isle, ME; licensee of W65AL Martinsburg & W57AH, W59AI, W63AL Altoona, PA; permittee of W68AG Altoona & applicant for LPTV stations. Chief operator, John R. Powley. BPCT-840625KI.

Conroe (Ch. 49)—New, Brokinrod Bcstg. Co. Inc., 101 Longview, Box 1428, Conroe 77305. Phone: 409-539-1755. 2545-kw max. visual, 255-kw max. aural, 621-ft. above av. terrain, 675-ft. above ground, 800-ft. above sea level, lat. 30° 16' 20", long. 95° 29' 45". Transmitter, 3-mi. SW of Conroe, E of San Jacinto River. Ownership: Billie Brooks, pres., 90%; Vernice D. Kindle & Amel Rodriguez, v.p.s, 5% each. Brooks has interest in the Conroe Morning News. Counsel, Wiley & Rein; technical consultant, Lohnes & Culver. BPCT-840920KH.

Conroe (Ch. 49)—New, Luis y Nelida Castaneda, 5810 Indigo, Houston 77074. 1346.2-kw max. visual, 134.6-kw max. aural, 489-ft. above av. terrain, 493-ft. above ground, 698-ft. above sea level, lat. 30° 18' 33", long. 95° 28' 55". Transmitter, W of Hwy. 45. Ownership: Luis & Nelida Castaneda, gen. partners, 50% each. Technical director, Carlos Ortiz. BPCT-840920KG.

Conroe (Ch. 49)—New, Jack Clarke III, No. 1 Clarke Dr., Conroe 77301. Phone: 409-756-3000. 557-kw max. visual, 55.7-kw max. aural, 405-ft. above av. terrain, 328-ft. above ground, 611-ft. above sea level, lat. 30° 19' 15", long. 95° 35' 03". Transmitter, approx. 7.8-mi. due W of Conroe, just N of Atchinson, Topeka & Santa Fe Rail Line. Ownership: Jack Clarke III, 100%. Clarke is applicant for LPTV stations at Conroe & Ingram, TX; has interest in the Conroe Morning News. Counsel, Pepper & Corazzini; technical consultant, Omni Communications Inc. BPCT-840802KK.

Conroe (Ch. 55)—New, Conroe Bcstg., A Ltd. Partnership, 8966 N. Martindale, Detroit, MI 48206. Phone: 313-896-4045. 1500-kw max. visual, 150-kw max. aural, 1545-ft. above av. terrain, 1528-ft. above ground, 1801-ft. above sea level, lat. 30° 12' 56", long. 95° 46' 25". Transmitter, 1.1-mi. W of Magnolia. Ownership: Roosevelt Moore, gen. partner, 20%; Shelby Gillam & Ernest G. McClellan, ltd. partners, 40% each. Gillam & McClellan have interest in WGGN-TV, Sandusky, WGGN(FM), Castalia, OH & application for LPTV. Counsel, Fisher, Wayland, Cooper & Leader; technical consultant, Smith Electronics Inc. BPCT-841129KV.

Conroe (Ch. 55)—New, DLBS Inc., 1711 Timberwood Dr., Austin 78741. Phone: 512-447-9137. 1075-kw max. visual, 107.5-kw max. aural, 1538-ft. above av. terrain, 1521-ft. above ground, 1640-ft. above sea level, lat. 30° 13' 46", long. 95° 07' 30". Transmitter, 2-mi. E of Splendora. Ownership: Dr. John Schwarzwald, pres., William T. Davis, v.p. & Donald E. LeBlanc, secy.-treas., 33.33% each. Schwarzwald has interest in KMFA(FM) Austin, TX. Technical director, William T. Davis. BPCT-840920KJ.

Conroe (Ch. 55)—New, G-A Communications Inc., 11627 Landsdowne, Houston 77035. 1000-kw max. visual, 100-kw max. aural, 857-ft. above av. terrain, 845-ft. above ground, 1015-ft. above sea level, lat. 30° 08' 47", long. 95° 32' 37". Transmitter, Kuykendahl Rd., N of Hatsmith Rd. Ownership: JoAnn J. Garcia, pres.-secy.-treas., 100%. Counsel, Mutno & Root. BPCT-841129LE.

Conroe (Ch. 55)—New, Imagists, 200 Ave. J, Conroe 77301. 5000-kw max. visual, 500-kw max. aural, 990-ft. above av. terrain, 1041-ft. above ground, 1225-ft. above sea level, lat. 30° 15' 48", long. 95° 41' 39". Transmitter, 4.25-nautical mi. NE of Hwy. 149/1774; 7.5-nautical mi. N of V15-V306S-477W airways; 3.6-nautical mi. S of V306 airway, Magnolia. Ownership: Montgomery County Media Network Inc., gen. partner, 100%; Humanity Interested Services Inc., ltd. partner. MCMN ownership: Frank Garza, pres.; Allen William Rossing, v.p. & Rhonda Salvidar, secy., 33.33% each. HIS ownership: Non-profit corp. Charles D. Johnson, exec. dir.; C. Downen Johnson, asst. exec. dir.; David L. Johnson, exec. secy.-treas. Counsel, James L. Oyster; technical consultant, Pete E. M. Warren III. BPCT-841129KF.

Conroe (Ch. 55)—New, Carmen Matias, 400 W. 43rd St., Apt. 10M, New York, NY 10036. Phone: 212-239-1908. 5000-kw max. visual, 500-kw max. aural, 1698-ft. above av.

terrain, 1601-ft. above ground, 2026-ft. above sea level, lat. 30° 39' 17", long. 95° 55' 34". Transmitter, 3.5-mi. E of Anderson. Ownership: Carmen Matias, 100%. Counsel, Bechtel & Cole; technical consultant, Lechman & Johnson. BPCT-841129KK.

Conroe (Ch. 49)—New, San Jacinto Television Corp., 11810 Algonquin, No. 152, Houston 77089. Phone: 713-481-3460. 2000-kw max. visual, 200-kw max. aural, 322-ft. above av. terrain, 316-ft. above ground, 468-ft. above sea level, lat. 30° 15' 41", long. 95° 19' 16". Transmitter, on Hwy. 1485, 0.83-mi. NE of Grangerland; 13.2-mi. SE of Conroe. Ownership: Florence E. Coaxum, pres.-secy.-treas., 20%; Timothy L. Crosby, 80%. Crosby has interest in application for Ch. 60, San Antonio, TX. Counsel, Arent, Fox, Kintner, Plotkin & Kahn; technical consultant, E. Harold Munn Jr. & Assoc. BPCT-840921LC.

Conroe (Ch. 55)—New, TRG Bcstg. Systems Inc., Box 8220, Jacksonville, TX 75766. Phone: 214-536-7400. 3760-kw max. visual, 376-kw max. aural, 1575-ft. above av. terrain, 1617-ft. above ground, 1903-ft. above sea level, lat. 30° 29' 17", long. 95° 55' 34". Transmitter, 3.5-mi. E of Anderson; 0.2-mi. N of Hwy. 1774. Ownership: Thomas Robert Gilchrist, pres., 100%. Applicant is permittee of KTRG(TV), Jacksonville, TX & has applications for Ch. 16, Lubbock, TX & new FM stations in Galveston & Victoria, TX. BPCT-841018KE.

Conroe (Ch. 55)—New, Wood Bcstg. Co., 100 Elm St., Prairie View 77446. Phone: 409-857-3404. 3160-kw max. visual, 316-kw max. aural, 1132-ft. above av. terrain, 1119-ft. above ground, 1423-ft. above sea level, lat. 30° 13' 50", long. 95° 54' 50". Transmitter, 1.75-mi. ENE of intersection of Reids Prairie Rd. & Hwy. 362, near Whitehall. Ownership: Curtis A., Lou Lee & Gina L. Wood, gen. partners, 33.33% each. Counsel, Buenzle & Hill; consulting engineer, Louis R. du Treil. BPCT-841129KW.

Decatur (Ch. 29)—New, Chavela Bcstg. Inc., 2033 M St. NW, Suite 504, Washington, DC 20036. Phone: 202-296-9114. 5000-kw max. visual, 500-kw max. aural, 971-ft. above av. terrain, 1000-ft. above ground, 1920-ft. above sea level, lat. 33° 23' 30", long. 97° 33' 49". Transmitter, 1.5-mi. NW of FM730 & 10.5-mi. N. of Decatur, near Alford. Ownership: Raul R. Tapia, pres., 51%; Lawrence Behr, secy.-treas., 49%. For other interests, see KRRT(TV), Kerrville, TX. Counsel, Tapia & Buffington; technical consultant, Lawrence Behr Assoc. Inc. BPCT-850108KK.

Decatur (Ch. 29)—New, Karen L. Hicks, 1115 Halesworth Dr., Charlotte, NC 28211. Phone: 704-365-1115. 5000-kw max. visual, 1000-kw max. aural, 910-ft. above av. terrain, 727-ft. above ground, 1687-ft. above sea level, lat. 33° 05' 48", long. 97° 26' 55". Transmitter, Hwy. 407 W, Rhome. Ownership: Karen L. Hicks, 100%. Counsel, Mutino & Root; technical consultant, Charles J. Thompson. BPCT-850107KG.

Decatur (Ch. 29)—New, Wise County Messenger Inc., Box 149, Decatur 76234. Phone: 817-627-5987. 5000-kw max. visual, 500-kw max. aural, 479-ft. above av. terrain, 467-ft. above ground, 1217-ft. above sea level, lat. 33° 02' 31", long. 97° 21' 48". Transmitter, approx. 4.4-mi. SW of Justin, N of Hwy. 114 & W of Hwy. 156. Ownership: Roy Eaton, pres., 100%; Kenneth E. Roselle & Melvin L. Vickers, v.p.s; Jeannine A. Eaton, secy.-treas. Applicant owns Wise County Messenger, semi-weekly newspaper in Decatur. Technical consultant, Omni Communications Inc. BPCT-841026KE.

† **Denton (Ch. 2 ETV)**—New, Denton Channel Two Foundation, c/o J. C. Schwarzwald, Mgr., Box 369, Denton, TX 76201. 100-kw visual, 20-kw aural, 979-ft. above av. terrain, 979-ft. above ground, 1549-ft. above sea level, lat. 33° 13' 04", long. 97° 00' 48". Transmitter, 4-mi. NE of Denton. Equipment, RCA. Plant, \$1,455,100; yearly operating, \$450,000. Ownership: Non-stock, non-profit corp. Mavis Burton, Frank Davilla, Fred Hill, Jane Hopkins, Roy Busby, Mary E. Huey, Robert T. McGee, Roy Appleton Jr. & Millard D. Heath, dirs. Counsel, Lovett, Hennessey, Stambler & Siebert; consulting engineer, Rudy Starnes (Tulsa, OK). Note: Mutually exclusive with Flower Mound Ch. 2 application. Initial Decision of Administrative Law Judge Frederic J. Coufal 2-1-84 proposed grant.

† **El Paso (Ch. 38 ETV)**—New, El Paso County Community College District, Box 20500, El Paso 79998. Phone: 919-594-2000. 89-kw max. visual, 8.9-kw max. aural, 1189-ft. above av. terrain, 283-ft. above ground, 5192-ft. above sea level, lat. 31° 47' 34", long. 106° 28' 47". Transmitter, Comanche Peak, Franklin Mountains, El Paso. Ownership: Educational Institution. Arturo Lightbourn, pres.; Jeanne K. Smith, v.p.; Robert Shepack, secy. Counsel, Christie, Berry & Dunbar; technical consultant, du Treil-Rackley. BPET-850228KG.

† **El Paso (Ch. 38 ETV)**—New, St. Clement's Episcopal Parish School Inc., 809 N. Florence, El Paso 79901. Phone: 915-533-4248. 1000-kw max. visual, 100-kw max. aural, 1828-ft. above av. terrain, 173-ft. above ground, 5907-ft. above sea level, lat. 31° 48' 55", long. 106° 29' 17". Transmitter, KCJK(TV) transmitter site, El Paso. Ownership: Non-profit institution. Lynn Gore, pres.; Barbara Poth, v.p.; Janna Magee, secy.; Woody Hunt, treas. Counsel, Stuart B. Mitchell Assoc.; consulting engineer, Satellite Technology for Christ. BPET-850114KF.

El Paso (Ch. 65)—New, Liquico Television Ltd., Box 1797, Syracuse, NY 13021. Phone: 315-476-5799. 1000-kw max. visual, 100-kw max. aural, 151-ft. above av. terrain, 96-ft. above ground, 4161-ft. above sea level, lat. 31° 47' 34", long. 106° 28' 47". Transmitter, KVIA-TV transmitter site, El Paso. Ownership: Betty Boozer & Terry Zahn, gen. partners, 20% each; Berton Mowers, ltd. partner, 60%. Technical director, Berton Mowers. BPCT-850625KI.

El Paso (Ch. 65)—New, UN2JC Communications (Ltd.), 6200 Valeria, El Paso 79912. Phone: 915-584-8304. 1000-kw max. visual, 100-kw max. aural, 1454-ft. above av. terrain, 173-ft. above ground, 5907-ft. above sea level, lat. 31° 48' 55", long. 106° 29' 17". Transmitter, KCJK transmitter site, El Paso. Ownership: Sara Diaz Warren, gen. & ltd. partner, 36%; Jan A. Blomherth, Patti Payne, Peggy A. Brown & Dr. Janet Mayorga, ltd. partners, 16% each. Warren is licensee of LPTV & translator stations; permittee of

TV Applications—Texas

LPTV & applicant for LPTVs. Counsel, Stuart B. Mitchell & Assoc.; technical consultant, Pete E. M. Warren III. BPCT-850611KE.

†**Flower Mound (Ch. 2 ETV)**—New, North Texas Public Broadcasting Inc.; c/o Richard J. Meyer, 3000 Harry Hines Blvd., Dallas, TX 75201. Phone: 214-744-1300. 100-kw max. visual, 10-kw max. aural, 1682-ft. above av. terrain, 1529-ft. above ground, 2349-ft. above sea level, lat. 32° 35' 20", long. 96° 58' 11". Transmitter, 1.15-mi. W of Cedar Hill. Equipment, RCA Plant, \$2,946,795; yearly operating, \$385,659. Ownership: See KERA-TV, Dallas, TX. **Note:** Mutually exclusive with Denton Ch. 2 application. Initial Decision of Administrative Law Judge Frederic J. Coufal 2-1-84 proposed denial. Counsel, Wiley & Rein; consulting engineer, Lawrence Behr. Consulting Engineers. BPET-588.

Fort Worth (Ch. 52)—New, Alden Television Inc., c/o Ted Minsky, 120 N. Robertson Blvd., Los Angeles, CA 90048. Phone: 213-657-8420. 5000-kw max. visual, 500-kw max. aural, 994-ft. above av. terrain, 1015-ft. above ground, 1825-ft. above sea level, lat. 32° 30' 00", long. 97° 22' 50". Transmitter, 2-mi. N of Joshua. Ownership: Pacific Theatres Corp., 100% PTC ownership; Michael R. Forman, pres., 8.69%; Michael Forman, trustee for William R. & Dorothy D. Forman, 45.66%; Michael Forman, trustee for Forman children, 4.57%; Michael & Dorothy F. Forman, co-trustees for William R. & Dorothy D. Forman, 41.11%. For M. Forman's other interests, see KTZZ-TV, Seattle, WA. Counsel, Fly, Shuebruk, Gaguine, Boros, Schulkind & Braun; technical consultant, Cohen & Dippell.

Fort Worth (Ch. 52)—New, Channel 52 Fort Worth Television Ltd., a Ltd. Partnership, 1904 Bunche Dr., Fort Worth 76112. Phone: 817-451-2805. 5000-kw max. visual, 500-kw max. aural, 1200-ft. above av. terrain, 1068-ft. above ground, 2013-ft. above sea level, lat. 32° 32' 15", long. 97° 24' 46". Transmitter, E side of Hwy. 1902, approx. 1-mi. S of Johnson County line, near Fort Worth. Ownership: Walter Barbour, gen. partner, 15%; Dayton Smith, ltd. partner, 26%; Hugh P. Taylor & William E. Zimsky, ltd. partners, 20% each; Michael S. Fawer, ltd. partner, 10%; William E. Meadows, ltd. partner, 9%. Smith, Taylor & Zimsky have interest in application for Ch. 51, Tolleson, AZ. Counsel, Fawer, Brian, Hardy & Zatzkis; technical consultant, du Treil-Rackley. BPCT-850108KS.

Fort Worth (Ch. 52)—New, Channel 52 Ltd. Partnership, 2606 Whisper Meadow Lane, No. 506, Arlington 76011. Phone: 817-633-2505. 5000-kw max. visual, 500-kw max. aural, 1207-ft. above av. terrain, 1077-ft. above ground, 2022-ft. above sea level, lat. 32° 32' 15", long. 97° 24' 46". Transmitter, State Rte 1902, 2-mi. S of State Rte. 1187, near Burleson. Ownership: Randal C. Miller, gen. partner, 20%; Mike Evans, ltd. partner, 80%. Counsel, Wiley & Rein; technical consultant, Moffet, Larson & Johnson. BPCT-850108KY.

Fort Worth (Ch. 52)—New, EAM Bcstg. Co. of Fort Worth, 2310 Ponderosa Dr., No. 29, Camarillo, CA 93010. Phone: 805-485-7777. 5000-kw max. visual, 500-kw max. aural, 1500-ft. above av. terrain, 1522-ft. above ground, 2572-ft. above sea level, lat. 32° 46' 45", long. 97° 48' 49". Transmitter, 1-mi. SE of Sunshine Lake, Weatherford. Ownership: Stuart W. Epperson & Edward G. Atsinger III, gen. partners, 45% each; Jerrold Miller & H. O. Espinoza, gen. partners, 5% each. EAM has interest in AM & FM stations & is applicant for Ch. 53, Tulsa, OK & Ch. 50, Memphis, TN. Counsel, Miller & Fields; technical consultant, Serge Bergen. BPCT-850108KX.

Fort Worth (Ch. 52)—New, Fort Worth Television Inc., 2501 Parkview Dr., Fort Worth 76102. Phone: 817-335-4417. 5000-kw max. visual, 500-kw max. aural, 1200-ft. above av. terrain, 1200-ft. above ground, 1800-ft. above sea level, lat. 32° 50' 54", long. 97° 11' 47". Transmitter, NW of Hwy. 26, approx. 0.5-mi. NE of Hwy. 26 & Harwood Rd., North Richland Hills. Ownership: Erma C. Johnson, pres., Rudy B. Flores, v.p., Alfred B. Nelms Sr., secy. & Thomas N. Barnes, treas., 8.33% each; Taylor Grady, Charles R. Landelius & Bill D. Serrault, 22.22% each. Nelms has interest in applications for LPTV stations. Gandy has interest in Sammons Communications Inc., cable television operator. Counsel, Seymour M. Chase; technical consultant, Ledford Telecommunications. BPCT-850108KR.

Fort Worth (Ch. 52)—New, Rebecca Rangel Henton, 2004 Jacksboro Hwy., Fort Worth 76114. 2767.6-kw max. visual, 276.7-kw max. aural, 1088-ft. above av. terrain, 1022-ft. above ground, 1967-ft. above sea level, lat. 32° 29' 39", long. 97° 25' 27". Transmitter, 3-mi. W of Hwy. 174, NW of Joshua. Ownership: Rebecca Rangel Henton, 100%. Technical director, Carlos Ortiz. BPCT-850108KJ.

Fort Worth (Ch. 52)—New, Nuevo Mundo Bcstg. Inc., 3807 Townsend Drive, Dallas 75229. Phone: 214-357-5729. 5000-kw max. visual, 500-kw max. aural, 1095-ft. above av. terrain, 1076-ft. above ground, 1706-ft. above sea level, lat. 32° 45' 01", long. 97° 16' 07". Transmitter, One Broadcast Hill, Fort Worth. Ownership: Lella G. Alvarado, pres., Carole A. Kaufman, v.p. & Phyllis Y. Goldstein, secy.-treas., 33.33% each. Counsel, Bechtel & Cole; technical consultant, Lechman & Johnson. BPCT-850108KT.

Fort Worth (Ch. 52)—New, Benjamin T. Perry III, 301 W. Main St., Durham, NC 27102. 5000-kw max. visual, 500-kw max. aural, 930-ft. above av. terrain, 800-ft. above ground, 1662-ft. above sea level, lat. 32° 38' 30", long. 97° 24' 12". Transmitter, Old Granbury Rd. at Amstedeer benchmark, Fort Worth. Ownership: Benjamin T. Perry III, 100%. Perry has interest in licensees of WJKA(TV), Wilmington, NC & WFCT(TV), Fayetteville, NC & has interest in applications for Ch. 61, Gainesville, FL; Ch. 55, Rock Hill, SC & Ch. 50, Tampa, FL. Counsel, Thomas L. Root; consulting engineer, Robert L. Littler II. BPCT-850108KV.

Fort Worth (Ch. 52)—New, Dave Reese, 1080 Pinehurst, Las Vegas, NV 89109. Phone: 702-737-7049. 5000-kw max. visual, 500-kw max. aural, 1210-ft. above av. terrain, 1174-ft. above ground, 2024-ft. above sea level, lat. 32° 27' 42", long. 97° 20' 21". Transmitter, 5.5-mi. S of Burleson. Ownership: Dave Reese, pres., 51%; ltd. partners to be named. Technical consultant, David R. Jones. BPCT-841019LB.

Fort Worth (Ch. 52)—New, Ronald Ulloa, 11783 Sunset Blvd., No. 26, Los Angeles, CA 90049. Phone: 213-476-8840. 5000-kw max. visual, 500-kw max. aural, 1221-ft. above av. terrain, 1173-ft. above ground, 2025-ft. above sea level, lat. 32° 27' 42", long. 97° 20' 21". Transmitter, 0.04-mi. E of Hwy. 731, 0.15-mi. N of its intersection with Hwy. 917, 2.17-mi. due E of Joshua. Ownership: Ronald Ulloa, 100%. Technical consultant, Silliman & Silliman. BPCT-850108KN.

†**Galveston (Ch. 22 ETV)**—New, Galveston ETV Inc. 6905 Ave P, Galveston, TX 77551. Phone: 409-744-5488. 2000-kw max. visual, 200-kw max. aural, 1030-ft. above av. terrain, 1043-ft. above ground, 1081-ft. above sea level, lat. 29° 23' 01", long. 95° 12' 15". Transmitter, 1.5-mi. S of Hwy. 6, Santa Fe. Ownership: Non-profit corp. Magdaleno Morales Rivera, Maria Vitalla Rivera, Mary Robles Garcia & Aida Carmona, dirs. Technical director, Carlos Ortiz. BPET-841003KE.

Houston (Ch. 61)—New, Alliance Bcstg. Co. Ltd., c/o Seymour M. Chase, 4201 Connecticut Ave. NW, Washington, DC 20008. 4781-kw max. visual, 478.1-kw max. aural, 1957-ft. above av. terrain, 1975-ft. above ground, 2049-ft. above sea level, lat. 29° 33' 48", long. 95° 30' 08". Transmitter, 1.16-mi. S of FM 2234, 1.04-mi. E of Missouri City. Ownership: Alliance Bcstg. Corp., 50%, gen. partner, 6.61%, ltd. partner; Naomi Andrews, 1.61%; Harvel Blackwell, 0.87%; Robert Logan Clarke Trust, 2.22%; J. T. Doke, 4%; Napoleon Johnson, 1.09%; Audrey Lawson, 1.41%; Dennis Reich, 6.5%; Wells Stewart, 1.71%; Arturo Villalobos, 2.94%; Marcy West, 8.75%, all ltd. partners; other ltd. partners, none with more than 0.5%. ABC ownership: JoAnn Watkins, pres., 8%; J. T. Doke, v.p., 20%; Elayne Tatar, secy.-treas., 2.5%; Charles W. Harrison & Calvin Murphy, 20% each; Joseph D. Atkinson, 15%; Isabel S. Azlous, 14.5% Counsel, Seymour M. Chase; consulting engineer, Silliman & Silliman. BPCT-820510KM. Initial Decision of Administrative Law Judge John H. Conlin 11-30-84 proposed grant. Review Board 7-1-85 proposed denial.

Houston (Ch. 61)—New, Houston Family Television Ltd., Box 2424, Houston, TX 77252-2424. 5000-kw max. visual, 500-kw max. aural, 1960-ft. above av. terrain, 1951-ft. above ground, 2203-ft. above sea level, lat. 29° 34' 11", long. 95° 28' 15". Transmitter, 0.8-mi. S of Rte. 2234, 2.6-mi. W of Hwy. 2234, Fort Bend County, Tex. Equipment, RCA. Ownership: Richard P. Holgin, gen. partner, Alfred Garza & James H. Thornton, ltd. partners, 33.3% each. Counsel, McCampbell & Young; consulting engineer, John F. X. Browne & Assoc. Inc. BPCT-820507KE. Initial Decision 11-30-84 proposed denial. Review Board 7-1-85 proposed denial.

Houston (Ch. 61)—New, SMJ Television Co., 3301 N.E. 16th Court, Fort Lauderdale, FL 33305. 5000-kw max. visual, 500-kw max. aural, 1145-ft. above av. terrain, 1171-ft. above ground, 1207-ft. above sea level, lat. 29° 27' 57", long. 95° 13' 23". Transmitter, Alvin-Friendswood Rd., 3-mi. NNE of Alvin, Tex. Equipment, RCA. Ownership: Susan M. Jaramillo, 100%. Jaramillo has interest in WDZL(TV), Miami, FL. Counsel, Kirkland & Ellis; consulting engineer, Pathfinders Ltd. (Washington, DC). BPCT-820510KK. Initial Decision 11-30-84 proposed denial. Review Board 7-1-85 proposed denial.

Houston (Ch. 61)—Urban Bcstg. Systems, c/o Charles E. Walker, 1777 N. Vine St., Suite 310, Los Angeles, CA 90028. 5000-kw max. visual, 500-kw max. aural, 1957-ft. above av. terrain, 1982-ft. above ground, 2049-ft. above sea level, lat. 29° 34' 37", long. 95° 27' 08". Transmitter, on Rte. 2234, 1.25-mi. W of Rte. 288, near Houston. Equipment, RCA. Ownership: Charles E. Walker, 100%. Walker has interest in application for Ch. 30, San Bernardino, CA. Counsel, Fletcher, Heald & Hildreth; consulting engineer, Robert E. Bullock (La Canada, CA). BPCT-820510KR. Initial Decision 11-30-84 proposed denial. Review Board 7-1-85 proposed grant.

Katy (Ch. 51)—New, Louise Brunson, 22 Goodwin Lane, El Paso, TX 79902. Phone: 915-542-0175. 5000-kw max. visual, 500-kw max. aural, 336-ft. above av. terrain, 272-ft. above ground, 472-ft. above sea level, lat. 29° 45' 20", long. 95° 52' 59". Transmitter, 4-mi. SW of Katy. Ownership: Louise Brunson, 100%. Technical consultant, David R. Jones. BPCT-840711KO.

Katy (Ch. 51)—New, Horizon Community Bcstrs. Ltd., 742 Edgewater Dr., Orlando, FL 32804. Phone: 305-843-0136. 1671.1-kw max. visual, 167.11-kw max. aural, 282-ft. above av. terrain, 267-ft. above ground, 349-ft. above sea level, lat. 29° 39' 17", long. 95° 40' 26". Transmitter, KEYH(AM) site, 3.7-mi. SSE of Clodine. Ownership: John Newton Harmon, gen. partner, 25%; Sharon Jean Laws, ltd. partner, 50%; Vernon R. Drumheller, ltd. partner, 25%. Counsel, McCampbell & Young; technical consultant, Sterling Communications Inc. BPCT-840710KG.

Katy (Ch. 51)—New, Inter-American Bcstg. Co., 616 FM 1960 W, Suite 601, Houston, TX 77090. Phone: 713-893-1332. 3056-kw max. visual, 305.6-kw max. aural, 1531-ft. above av. terrain, 1527-ft. above ground, 1619-ft. above sea level, lat. 29° 39' 44", long. 95° 41' 57". Transmitter, N side of Madden Rd., approx. 0.81-mi. SW of intersection of O'Brien Rd. & Madden Rd., near Houston. Ownership: Doyle W. Brewington, chmn., 51%. Counsel, Bechtel & Cole; technical consultant, Charles I. Gallagher, P.E. BPCT-840711KE.

Katy (Ch. 51)—New, Johnson Bcstg. Inc., 24980 Woodbridge, Farmington Hills, MI 48018. Phone: 313-478-5822. 5000-kw max. visual, 500-kw max. aural, 975-ft. above av. terrain, 970-ft. above ground, 1125-ft. above sea level, lat. 29° 50' 00", long. 95° 48' 10". Transmitter, Clay Rd. & Katy-Hockley Rd., 1-mi. N of Katy. Ownership: Douglas Johnson, 100%. Counsel, Fletcher, Heald & Hildreth; technical consultant, E. Harold Munn Jr. & Assoc. Inc. BPCT-840711KI.

Katy (Ch. 51)—New, Victory Media Inc., 5123 Del Monte, Suite 7, Houston, TX 77056. Phone: 713-960-9849. 5000-kw max. visual, 500-kw max. aural, 868-ft. above av. terrain, 849-ft. above ground, 948-ft. above sea level, lat. 29° 38' 04", long. 95° 33' 17". Transmitter, NW corner of Mula Rd. & Bedford St., Missouri City. Ownership: Virginia Mampre, pres., 100%; Susan M. Jenkins, secy.; Ernest T. Sanchez, asst. secy. Sanchez

has interest in application for new FM in Washington, DC & applicant for Ch. 51, Tolleson, AZ. Counsel, Arter & Hadden; technical consultant, Robert L. Purcell & Assoc. Inc. BPCT-840711KF.

Lake Dallas (Ch. 55)—New, Opal Thornton, 1007 Wind Ridge Circle, Duncanville, TX 75224. Phone: 214-296-5976. 5000-kw max. visual, 500-kw max. aural, 1251-ft. above av. terrain, 1244-ft. above ground, 1824-ft. above sea level, lat. 33° 13' 00", long. 96° 58' 00". Transmitter, 0.3-mi. S of Oak Grove Church, Oak Grove. Ownership: Opal Thornton, 100%. Counsel, James L. Oyster; technical consultant, Pete E. M. Warren III. BPCT-840413KE.

Lake Dallas (Ch. 55)—New, Women's Media Investors of Dallas Ltd., 1601 Elm St., Dallas, TX 75201-4713. Mailing address: c/o Nolanda Hill, 1901 Woodall Rodgers Freeway, Suite 310, Dallas, TX 75201. Phone: 214-871-2424. 4989-kw max. visual, 498.9-kw max. aural, 927-ft. above av. terrain, 977-ft. above ground, 1557-ft. above sea level, lat. 33° 01' 06.8", long. 97° 10' 53.7". Transmitter, 2-mi. N of Hwy. 114, extraterritorial jurisdiction of West Lake. Ownership: Women's Media Investors Corp., gen. partner, 20%; Independent American Bcstrs. Inc., ltd. partner, 80%. WMIC ownership: Nolanda Hill, pres., 50%; Mary Danford, Adrian Medrano, Lisa Protter, v.p.s., Doris N. Pollard, secy.-treas., Karen Brooks-Crosby, 10% each. IABI ownership: Thomas Gaubert, pres., 100%. Hill & Protter have interest in WSMW-TV, Worcester, MA. Gaubert has interest in STV services in Dallas, TX & Worcester, MA. Technical consultant, Raymond A. Goudreau. BPCT-840412KG.

Longview (Ch. 54)—New, Ashley Bcstg., 2801 Bill Owens Pkwy., Longview, TX 75605. 5000-kw max. visual, 500-kw max. aural, 1592-ft. above av. terrain, 1525-ft. above ground, 1945-ft. above sea level, lat. 32° 20' 27", long. 94° 48' 00". Transmitter, approx. 0.5-mi. N of Hwy. 1249 on Hwy. 2276, Kilgore. Ownership: Ramona Ashley, 100%. Technical consultant, Berton Mowers. BPCT-840625KH.

Lubbock (Ch. 16)—New, Lubbock TV 16 Bcstg., 406 3rd Ave. N, Columbus, MS 39703-0101. Phone: 601-327-0903. 5000-kw max. visual, 500-kw max. aural, 1038-ft. above av. terrain, 1034-ft. above ground, 4267-ft. above sea level, lat. 33° 20' 14", long. 101° 57' 08". Transmitter, 2.5-mi. NW of New Home. Ownership: Wilbur O. Colom & Congress Street Properties Inc., gen. partners, 45% each; William Dilday Jr. & Les Range, gen. partners, 5% each. CSPI ownership: Leland R. Speed, pres.; James N. C. Moffett, v.p.-secy.; Earl L. Martin Jr., Robert M. Welsh & David H. Hoster, v.p.s.; N. Keith McKey, treas.-asst. secy. Principals have interest in permittee of Ch. 52, Albany, GA & applications for Ch. 61, Mobile AL, Ch. 38, Santa Barbara, CA, Ch. 54, Omaha, NE; Ch. 60, Roanoke, VA & Ch. 45, Seattle, WA. Colom has interest in permittee of WZIX(FM), Artesia, MS & applicant for new FM in San Diego, CA. Dilday has interest in application for Ch. 25, Tequesta, FL; new FM in Boston, MA & CPs & applications for LPTVs. Counsel, Mutino & Root; technical consultant, Sisk Engineering Inc. BPCT-840802KJ.

Lubbock (Ch. 16)—New, TRG Bcstg. Systems Inc., Box 8220, Jacksonville, TX 75766. Phone: 214-536-7400. 5000-kw max. visual, 500-kw max. aural, 422-ft. above av. terrain, 417-ft. above ground, 3662-ft. above sea level, lat. 33° 30' 13", long. 101° 55' 12". Transmitter, 2-mi. S of Loop 289, 0.2-mi. E of Hwy. 1730. Ownership: Robert Gilchrist, pres., 100%. TRG holds CP for KTRG, Jacksonville, TX & is applicant for Ch. 55, Conroe, TX. BPCT-840920KL.

Odessa (Ch. 42)—New, Garcia Communications, 1579 N. Millard, Rialto, CA 92376. Phone: 714-820-9055. 100-kw max. visual, 10-kw max. aural, 368-ft. above av. terrain, 274-ft. above ground, 3324-ft. above sea level, lat. 31° 50' 58", long. 102° 32' 19". Transmitter, 42 North St., Douro. Ownership: Marta G. Garcia, gen. partner, 33.33%; Edward Powley, ltd. partner, 66.66%. GC is permittee of Ch. 23, Missoula, MT; applicant for Ch. 67, Morehead, KY; Ch. 55, Gulf Shores, AL; Ch. 46, Paradise, CA. Technical consultant, John R. Powley. BPCT-840921LB.

Odessa (Ch. 42)—New, Alfred H. Roeber III, 6200 Linwood Dr., Odessa 79762. Phones: 915-366-5677; 915-362-3156. 5000-kw max. visual, 500-kw max. aural, 476-ft. above av. terrain, 470-ft. above ground, 3430-ft. above sea level, lat. 32° 01' 14", long. 102° 02' 10". Transmitter, approx. 12-mi. NNE of Odessa, S of Hwy. 158. Ownership: Alfred H. Roeber III, 51%; limited partners to be named. Technical consultant, Omni Communications Inc. BPCT-840920KN.

Rosenberg (Ch. 45)—New, Pueblo Bcstg. Corp., 3030 Canal St., Houston, TX 77003. 1350-kw max. & 1120-kw horizontal visual, 135-kw max. & 112-kw horizontal aural, 550-ft. above av. terrain, 565-ft. above ground, 645-ft. above sea level, lat. 29° 37' 23", long. 95° 33' 07". Transmitter, Stafford Rd., 0.25-mi. S of Cash Rd., Stafford. Equipment, Harris. Plant, \$622,000; yearly operating, \$578,000. Ownership: J. Adan Trevino, pres., 24.25%; Victor M. Delgado, v.p., 12.25%; Mary R. Medina, treas., 11.25%; Anthony Dickens-Lara, 12.25%; Alfonso C. Pena, 35%; Elma Barrera & Carlos Nava, 2% each; Gaston Ponce, 1%. Counsel, Mullin, Rhyne, Emmons & Topel, P.C.; consulting engineer, Jules Cohen & Assoc. BPCT-5147. Initial Decision of Administrative Law Judge Edward Lutton 5-11-84 proposed grant. Review Board 1-18-85 proposed grant.

Rosenberg (Ch. 45)—New, Texas 45 Bcstg., c/o Howard Shapiro, 141 W. Jackson Blvd., Room 4226, Chicago, IL 60604. Phone: 312-663-0260. 1683-kw max. & 1276-kw horizontal visual, 169-kw max. & 128-kw horizontal aural, 543-ft. above av. terrain, 565-ft. above ground, 642-ft. above sea level, lat. 29° 37' 19", long. 95° 32' 59.5". Transmitter, off Stafford Rd. & 0.5-mi. N of Rte. Alt. 90-Loop 294. Equipment, RCA. Plant, \$904,825; yearly operating, \$489,500. Ownership: Weigel Bcstg. Co., 100%. license of WCJU-TV, Chicago, IL. Counsel, Kirkland & Ellis; consulting engineer, Cohen & Dippell. BPCT-5131. Initial Decision of Administrative Law Judge Edward Lutton 5-11-84 proposed denial. Review Board 1-18-85 proposed denial.

San Antonio (Ch. 60)—New, Amistad Communications of the Southwest, 8339 Sageline St., San Antonio 78251. Phone: 512-680-1937. 5000-kw max. visual, 500-kw max. aural,

1368-ft. above av. terrain, 1358-ft. above ground, 1893-ft. above sea level, lat. 29° 16' 29", long. 98° 15' 52". Transmitter, 4.3-mi. ENE of Elmendorf on Old Elmendorf-Lavernia Rd. Ownership: Lesvia Guerra-Cox & Cynthia (Fitrah) Muhammad, gen. partners, 10% each; Astroline Co., ltd. partner, 80%. Astroline ownership: Fred J. Bolling Jr., Joel A. Gibbs, Richard H. Gibbs & Herbert A. Sostek, gen. & ltd. partners; Randall L. Gibbs, ltd. partner, percentages undisclosed. Astroline has interest in WHCT-TV, Hartford, CT. Counsel, Collier, Shannon, Rill & Scott; technical consultant, Smith & Powstenko. BPCT-841129KJ.

San Antonio (Ch. 60)—New, Hispanic Bcstrs. of San Antonio Inc., 419 W. Kings Hwy., San Antonio 78212. Phone: 512-734-4186. 3500-kw max. visual, 350-kw max. aural, 975-ft. above av. terrain, 974-ft. above ground, 1629-ft. above sea level, lat. 29° 34' 15", long. 98° 09' 22". Transmitter, 0.98-mi. W of Marlon on Hwy. 78. Ownership: Rebecca Q. Cedillo, pres.-secy.-treas., 21%; Timothy Crosby, 79%. Crosby has interest in application for Ch. 49, Conroe, TX. Counsel, Arent, Fox, Kintner, Plotkin & Kahn; technical consultant, E. Harold Munn Jr. & Assoc. Inc. BPCT-841129LL.

San Antonio (Ch. 60)—New, Nueva Vista Productions, 751 Nottingham Pl. E, San Antonio 78209. Phone: 512-828-2782. 2272-kw max. visual, 227.2-kw max. aural, 1035-ft. above av. terrain, 1025-ft. above ground, 1560-ft. above sea level, lat. 29° 16' 30", long. 98° 15' 52". Transmitter, 4.3-mi. ENE of Elmendorf on Old Elmendorf-Lavernia Rd. Ownership: David A. Davila, gen. partner, 51%; Nicasio O. Flores, gen. partner, 34%; Edward Lozano Gonzalez, gen. partner, 15%. Counsel, Reddy, Begley & Martin; technical consultant, Evans Assoc. BPCT-841129LD.

San Antonio (Ch. 60)—New, Pro 60 Communications Inc., 8754 Timberwilde St., San Antonio 78250. 5000-kw max. visual, 500-kw max. aural, 1370-ft. above av. terrain, 1348-ft. above ground, 1883-ft. above sea level, lat. 29° 16' 30", long. 98° 15' 52". Transmitter, 4.3-mi. ENE of Elmendorf on Old Elmendorf-Lavernia Rd. Ownership: Maria Elena Torralva, pres.-secy. & Maria Raquel Oliva, v.p.-treas., 50% each. Counsel, Arter & Hadden; technical consultant, Hugh R. Paul. BPCT-841129KZ.

San Antonio (Ch. 60)—New, San Antonio Bcstg. Inc., 212 Elizabeth Ann Court, San Antonio 78213. Phone: 202-861-0870. 5000-kw max. visual, 500-kw max. aural, 1433-ft. above av. terrain, 1423-ft. above ground, 1928-ft. above sea level, lat. 29° 16' 30", long. 98° 15' 52". Transmitter, 4.3-mi. ENE of Elmendorf on Old Elmendorf-Lavernia Rd. Ownership: Junko Perez, 75%; Deborah Crawford, 25%. Counsel, Rublin, Winston & Diercks; technical consultant, Robert L. Purcell Assoc. Inc. BPCT-841129LA.

San Antonio (Ch. 60)—New, San Antonio Video Corp., c/o Mary V. Decker, 242 Dilon N Condominiums, 7731 Broadway, San Antonio 78209. Phone: 512-826-7049. 5000-kw max. visual, 500-kw max. aural, 1348-ft. above av. terrain, 1338-ft. above ground, 1873-ft. above sea level, lat. 29° 16' 30", long. 98° 15' 52". Transmitter, 4.3-mi. ENE of Elmendorf on Old Elmendorf-Lavernia Rd. Ownership: Mary V. Decker, pres., 7.4%; LaKita B. Jones, secy., 1.2%; Heard, Goggan & Blair, 37%; Albert G. Bustamante, Oliver S. Heard Jr. & R. Laurence Macon, 18.5% each. O. S. Heard has interest in CPs & applications for LPTV, AM & FM stations. Counsel, Wood, Luck & Epstein; technical consultant, Cohen & Dippell. BPCT-841129KG.

San Antonio (Ch. 60)—New, Televista Corp., 401 W. Commerce St., San Antonio 78207. Phone: 512-224-2032. 2000-kw max. visual, 200-kw max. aural, 558-ft. above av. terrain, 442-ft. above ground, 1400-ft. above sea level, lat. 29° 30' 41", long. 98° 33' 05". Transmitter, Intersection of Hwy. 10 & Callaghan Rd., San Antonio. Ownership: David V. Cruz, pres., 60%; Blandena Cardenas Ramirez, secy. & Guillermo M. Lozano, treas., 20% each. Counsel, Seymour M. Chase; technical consultant, Silliman & Silliman. BPCT-841129LO.

San Antonio (Ch. 60)—New, Thomas TV Assoc., 6126 Lyngrove, San Antonio 78249. Phone: 512-669-3366. 5000-kw max. visual, 500-kw max. aural, 424-ft. above av. terrain, 480-ft. above ground, 1150-ft. above sea level, lat. 29° 25' 42", long. 98° 29' 05". Transmitter, SW corner of Ave. E & 4th St., San Antonio. Ownership: Adrian L. Thomas, gen. partner, 75%; Henry R. Riggins, ltd. partner, 25%. Riggins has interest in applications for Ch. 36, Charleston, SC; Ch. 54, Omaha, NE & Ch. 53, Castle Rock, CO. Technical consultant, EDM & Assoc. Inc. BPCT-841129KX.

San Antonio (Ch. 60)—New, TV 60 Partnership, 2030 Bible Blvd., San Antonio 78220. Phone: 512-648-2601. 5000-kw max. visual, 500-kw max. aural, 1358-ft. above av. terrain, 1348-ft. above ground, 1883-ft. above sea level, lat. 29° 16' 30", long. 98° 15' 52". Transmitter, 4.3-mi. ENE of Elmendorf on Old Elmendorf-Lavernia Rd. Ownership: Jonathan E. Byrd, gen. partner, 99%; Lydia Lawrence, gen. partner, 1%. Byrd has interest in applications for Ch. 51, Bellevue, WA & Ch. 55, Rock Hill, SC. Counsel, Fisher, Wayland, Cooper & Leader; technical consultant, W. Jeffrey Reynolds. BPCT-841129KH.

San Antonio (Ch. 60)—New, Vela Bcstg. Co., 7207 Horsewhip Lane, San Antonio, TX 78240. 2222-kw max. visual, 222.2-kw max. aural, 1484-ft. above av. terrain, 1246-ft. above ground, 1868-ft. above sea level, lat. 29° 15' 49", long. 98° 14' 07". Transmitter, near Eagle Creek, San Antonio. Ownership: Frederick & Velia Angelica Vela, gen. partners, 50% each. Technical director, Carlos Ortiz. BPCT-841127KH.

Utah

Salt Lake City (Ch. 13)—New, Intermountain Bcstg. Inc., 1171 South West Temple, Salt Lake City, UT 84101. 102-kw max. visual, 20.4-kw max. aural, 3876-ft. above av. terrain, 137-ft. above ground, 8957-ft. above sea level, lat. 40° 40' 31.5", long. 112° 12' 09.5". Transmitter, Kessler Peak, Tooele-Grantsville Division. Equipment, RCA. Plant, \$1,106,437; quarterly operating, \$175,080. Ownership: David R. Williams, pres., 55%; Rickey D. Barlow & Randy Nestman, v.p.s.; Deanna M. Williams, secy.-treas., 45%. The Williams own General Bcstg. Inc., permittee of new AM in Bountiful, UT. David Williams

TV Applications—Utah

owns a mobile telephone & one-way paging service. Counsel, Arent, Fox, Kintner, Plotkin & Kahn; consulting engineer, Smith & Powstenko. BPCT-810310KE; Doc. 84-102; FCC 85D-34. Initial Decision of Administrative Law Judge Edward J. Kuhlmann 5-10-85 proposed denial.

Salt Lake City (Ch. 13)—New, Mountain West Television Co., 2257 Texas St., Salt Lake City, UT 84109. 60-kw max. visual, 6-kw max. aural, 3900-ft. above av. terrain, 174-ft. above ground, 9533-ft. above sea level, lat. 40° 36' 49.5", long. 112° 11' 09". Transmitter, Nelson Peak, 8-mi. NE of Tooele. Equipment, RCA. Plant, \$231,726; quarterly operating, \$166,200. Ownership: Joseph C. Lee, 39%; Sidney W. Foulger, 34%; Jo-Ann Wong, 7%; George L. Gonzales, Brent K. Pratt, David B. Lee & Douglas J. Cardon, 5% each, all partners. Counsel, Kirkland & Ellis; consulting engineer, Pathfinders Ltd. (Richmond, VA). BPCT-810511KL; Doc. 84-104; FCC 85D-34. Initial Decision of Administrative Law Judge Edward J. Kuhlmann 5-10-85 proposed denial.

Salt Lake City (Ch. 13)—New, Salt Lake City Family Television Inc., Suite 111, 4525 Harding Rd., Nashville, TN 37205. Correspondence, James E. Price, Suite 418, Uptain Bldg., Chattanooga, TN 37411. 8-kw visual, 0.8-kw aural, 3881-ft. above av. terrain, 125-ft. above ground, 9450-ft. above sea level, lat. 40° 36' 51", long. 112° 11' 05". Transmitter, peak of Mt. Nelson, Tooele County. Equipment, Harris. Plant, \$173,786; quarterly operating, \$185,000. Ownership: Patrick D. Crants, pres., 51%; Rebecca N. Bain, v.p., 49%. Counsel, McCampbell & Young; consulting engineer, B. Scott Baxter & Assoc. BPCT-810511KK; Doc. 84-104; FCC 85D-34. Initial Decision of Administrative Law Judge Edward J. Kuhlmann 5-10-85 proposed grant.

Salt Lake City (Ch. 13)—New, Utah Television Assoc., Ltd. Partnership, 1406 Walker Bank Bldg., Salt Lake City, UT 84111. 60-kw max. visual, 12-kw max. aural, 3901-ft. above av. terrain, 148-ft. above ground, 9510-ft. above sea level, lat. 40° 36' 50", long. 112° 11' 13.5". Transmitter, Nelson Peak, 8-mi. NE of Tooele. Equipment, RCA. Plant, \$1,732,000; quarterly operating, \$498,500. Ownership: Richard S. McKnight & Arnold Orleans, Ltd. partners, 35% each; G. Andrew Lawrence, gen. partner, 10%; Utah Television Enterprises Corp., gen. partner, 20%. UTEC ownership: R. S. McKnight, pres., Arnold Orleans, secy., G. A. Lawrence, treas., 17% each; Dennis Valenzuela, 49%. Lawrence has interest in KQZR(AM), Craig, CO & in WNOL-TV, New Orleans, LA. Benes owns BenDel Bcstg. Corp., applicant for new FM in Muncie, IN. Counsel, Hennessey, Stambler & Siebert; consulting engineer, Cohen & Dippell. BPCT-801217KI; Doc. 84-104; FCC 85D-34. Initial Decision of Administrative Law Judge Edward J. Kuhlmann 5-10-85 proposed denial.

West Valley City (Ch. 13)—New, West Valley City Television Assoc., Ltd. Partnership, c/o Lela M. Ence, 675 East 500 South, Suite 600, Salt Lake City, UT 84102. 63.1-kw max. visual, 12.62-kw max. aural, 3705-ft. above av. terrain, 163-ft. above ground, 9180-ft. above sea level, lat. 40° 39' 35", long. 112° 12' 05". Transmitter, Farnsworth Peak, W of West Valley City. Equipment, RCA. Plant, \$2,102,000; quarterly operating, \$185,000. Ownership: Lela M. Ence, Robert S. Fotheringham, gen. partners, 50% each; Harold R. Boyer, Kem C. Gardner, Ltd. partners. Counsel, Dow, Lohnes & Albertson; consulting engineer, Lohnes & Culver. BPCT-810511KM. Initial Decision of Administrative Law Judge Edward J. Kuhlmann 5-10-85 proposed denial.

Arlington (Ch. 14)—New, Urban Telecommunications Corp., 1301 20th St. NW, Suite 602, Washington, DC 20037. 2780-kw max. & 2317-kw horizontal visual, 546-kw max. & 455-kw horizontal aural, 428-ft. above av. terrain, 398-ft. above ground, 763-ft. above sea level, lat. 38° 56' 09", long. 77° 05' 33". Transmitter, Massachusetts & Nebraska Aves. NW, Washington, DC. Equipment, RCA. Plant, \$1,953,000; quarterly operating, \$108,000. Ownership: Theodore M. White, pres.-treas., 90%; Page E. Silver, v.p.-secy., 10%; Dennis J. Kelly, asst. secy. Counsel, Cordon & Jacob; consulting engineer, Smith & Powstenko. BPCT-800118KN. Note: Washington, DC allocation. Initial Decision of Administrative Law Judge Edward J. Kuhlmann 1-24-83 proposed denial. Supplementary Decision 3-22-84 proposed grant. Review Board 10-2-84 proposed grant. Washington ADI.

Ashland (Ch. 65)—New, Christian Communications Inc., 10211 Staples Mill Rd., Glen Allen, VA 23060. Phone: 804-266-2966. 5000-kw max. visual, 500-kw max. aural, 859-ft. above av. terrain, 818-ft. above ground, 968-ft. above sea level, lat. 37° 38' 11", long. 77° 12' 54". Transmitter, 0.5-mi. S of Rte. 606 near Old Church, Manguln. Ownership: Sherry L. Campana, pres.; Robert E. Smith, v.p.; John R. Hall, secy.-treas.; James E. Campana; percentages undisclosed. Counsel, May, Dunne & Gay; consulting engineer, Serge Bergen. BPCT-840620KG.

Danville(Ch. 24)—New, Danville Bcstg., 955 Sylvan Place SW, Atlanta, GA 30310. 5000-kw max. visual, 500-kw max. aural, 294-ft. above av. terrain, 655-ft. above ground, 985-ft. above sea level, lat. 36° 44' 28", long. 79° 23' 05". Transmitter, WBTM(AM) & WAKG(FM) transmitter site, White Oak Mountain, Mount Hermon Quadrangle, Danville. Ownership: M. Leslie Thurman, 100%. Thurman has interest in applications for Ch. 35, Miami, FL; Ch. 41, Albuquerque, NM & Ch. 62, Oklahoma City, OK. Technical consultant, Berton Mowers. BPCT-850627KH.

Grundy (Ch. 60)—New, Tookland Pentecostal Church, Box 44, Vansant, VA 24656. Phone: 703-935-7850. 925-kw max. visual, 92.5-kw max. aural, 1093-ft. above av. terrain, 500-ft. above ground, 3120-ft. above sea level, lat. 37° 14' 06", long. 81° 55' 59". Transmitter, Antioch at Ridge, Keene Mtn., Buchanan County. Ownership: Rev. Buford Smith, Ed Baker, James Harman, Jerry Wilson, Billy Ray Dotson, Billy J. Keene & Larry Looney, dirs. Counsel, Thomas L. Root; technical consultant, Robert L. Littler II. BPCT-850510KF.

Roanoke (Ch. 60)—New, Brahman Communications, 34 E. Bridge, Oswego, NY 13126. Phone: 315-343-2610. 5000-kw max. visual, 500-kw max. aural, 1388-ft. above av. terrain, 247-ft. above ground, 1867-ft. above sea level, lat. 37° 13' 15", long. 79° 58' 59". Transmitter, 1.5-mi. SW of Roanoke. Ownership: Michael Shanley, Josie

Montgomery & Lillie Mae Gill, gen. partners, 33.33% each. BC is applicant for Ch. 50, Raleigh, NC. Shanley has interest in applications for Ch. 21, Roswell, NM & new FM in Pulaski, NY. Technical consultant, Newton Hopkins. BPCT-841005LG.

Roanoke (Ch. 60)—New, Roanoke TV 60 Bcstg., 406 3rd Ave. N, Columbus, MS 39703-0101. Phone: 601-327-0903. 5000-kw max. visual, 500-kw max. aural, 1244-ft. above av. terrain, 522-ft. above ground, 2522-ft. above sea level, lat. 37° 21' 30", long. 79° 45' 10". Transmitter, Otterview Rd. on Porter Mountain, NE of Stewartville. Ownership: Wilbur O. Colom & Congress Street Properties Inc., gen. partners, 45% each; Willis M. Anderson & Wendell H. Butler, gen. partners, 5% each. CSPI ownership: Leland R. Speed, pres.; James N. C. Moffett III, v.p.-secy.; David H. Hoster II, Earl L. Martin Jr. & Robert M. Welsh, v.p.s.; N. Keith McKey, treas.-asst. secy.; Eastover Corp., 100% EC ownership: Harold Judell, chmn., 1.2%; Leland R. Speed, pres., 11%; James N.C. Moffett III, v.p.-secy.; David H. Hoster II, Earl L. Martin Jr., Donald Pate & Robert M. Welsh, v.p.s.; N. Keith McKey, treas.; American Securities Corp., 9.31%; 8 others with 3.8% or less each. Principals have interest in permittee of Ch. 52, Albany, GA; applications for Ch. 54, Omaha, NE; Ch. 61, Mobile AL; Ch. 38, Santa Barbara, CA; Ch. 45, Seattle, WA & Ch. 16, Lubbock, TX. Colom has interest in permittee of WZIX(FM), Artesia, MS & applicant for new FM in San Diego, CA. Counsel, Mutino & Root; technical consultant, Sisk Engineering Inc. BPCT-840803KG.

Roanoke (Ch. 60)—New, Southwest Virginia Television, 405 Washington Ave., Vinton 24179. Phone: 703-343-4007. 5000-kw max. visual, 500-kw max. aural, 1555-ft. above av. terrain, 200-ft. above ground, 2750-ft. above sea level, lat. 37° 18' 14", long. 79° 49' 26". Transmitter, Hwy. 635, 3.7-mi. from Hwy. 24, between Vinton & Stewartville. Ownership: Howard E. Hale, pres., Ann Allen, Susan K. & Carol Jean Cranwell, 25% each. Counsel, Fisher, Wayland, Cooper & Leader; technical director, Howard E. Hale. BPCT-841005KY.

Washington

Bellevue (Ch. 51)—New, Bellevue Bcstg. Co. Ltd., 10900 N. E. Eighth, Suite 900, Bellevue 98004. Phone: 206-453-1630. 5000-kw max. visual, 500-kw max. aural, 1635-ft. above av. terrain, 272-ft. above ground, 2222-ft. above sea level, lat. 47° 30' 16", long. 122° 03' 30". Transmitter, 2.25-mi. SSW of Issaquah on Squak Mountain. Ownership: Darlene C. McHenry, gen. partner, 20%; Marie G. & Jerry E. O'Neill, Ltd. partners, 30% each; Wayne D. Tanaka & Dennis D. Sutter, Ltd. partners, 10% each. Jerry O'Neill has interest in permittee of KUTV(TV) Salem, OR. Counsel, Verner, Liipfert, Bernhard, McPherson & Hand; technical consultant, Sterling Communications Inc. BPCT-850215KR.

Bellevue (Ch. 51)—New, Bellevue Telecasters Ltd., 5002 159th Court NE, Redmond 98052. Phone: 206-883-7627. 5000-kw max. visual, 500-kw max. aural, 2071-ft. above av. terrain, 264-ft. above ground, 3594-ft. above sea level, lat. 47° 27' 33", long. 121° 48' 20". Transmitter, Rattlesnake Mountain, North Bend. Ownership: Marty Johnson Jr., gen. partner, 20%; Mark Rodriguez, 15%; A. Wray Fitch III, Carlton L. Byrd & Ronald Ninowski, Ltd. partners, 10% each; remainder to be assigned. Fitch, Ninowski & Byrd have interest in application for Ch. 36, Charleston, SC. Fitch has interest in applications for new FMs in Bonita Springs, FL & San Diego, CA. Rodriguez has interest in application for new FM in Albuquerque, NM. Counsel, Gammon & Grange; consulting engineer, Serge Bergen. BPCT-850215KI.

Bellevue (Ch. 51)—New, J & J Partners, c/o John Schuyler, 8070 Soquel Dr., Suite 260, Aptos, CA 95003. Phone: 407-688-3992. 5000-kw max. visual, 500-kw max. aural, 1667-ft. above av. terrain, 315-ft. above ground, 2240-ft. above sea level, lat. 47° 30' 15", long. 122° 03' 30". Transmitter, Squak Mountain, 2-mi. SW of Issaquah. Ownership: John & Janie A. Schuyler, gen. partners, 50% each. John Schuyler has interest in KQIQ & KQYZ-FM, Lemoore, CA & in International Bcst. Consultants. IBC is applicant for Ch. 53, Castle Rock, CO; Ch. 36, Charleston, SC; Ch. 68, Clermont, FL & Ch. 54, Austin, TX; permittee & applicant for TV translator & LPTV stations; permittee for new FM in Camden, ME & applicant of new AM in Gardnerville, NV. Technical consultant, Robert H. Ruark. BPCT-850215LU.

Bellevue (Ch. 51)—New, C. R. Pasquier Assoc. of Bellevue Inc., 18424 45th St. E, Sumner 98390. Phone: 213-433-4966. 4688-kw max. visual, 500-kw max. aural, 2081-ft. above av. terrain, 264-ft. above ground, 3594-ft. above sea level, lat. 47° 27' 33", long. 121° 48' 20". Transmitter, Rattlesnake Mountain, North Bend. Ownership: Cheryl J. Pasquier, pres., 51%; Roger P. Pasquier, v.p.-secy.-treas., 49%. Technical consultant, Hatfield & Dawson. BPCT-841221KZ.

Bellevue (Ch. 51)—New, Ranier Bcstg. Co., 2048 Chivers St., San Fernando, CA 91340. Phone: 818-361-4429. 4330-kw max. visual, 430-kw max. aural, 2203-ft. above av. terrain, 216-ft. above ground, 3456-ft. above sea level, lat. 47° 28' 06", long. 121° 49' 15". Transmitter, Rattlesnake Mtn. Ownership: Lezlie Lee. Technical consultant, Venture Technologies Group. BPCT-850215KS.

Bellingham (Ch. 64)—New, Bellingham Television Assoc. Ltd., Box 594, Lynnwood, WA 98036. Phone: 206-775-1860. Correspondence, James E. Price, Suite 418, Uptain Bldg., Chattanooga, TN 37411. 1000-kw max. visual, 100-kw max. aural, 2435-ft. above av. terrain, 299-ft. above ground, 2559-ft. above sea level, lat. 48° 40' 51", long. 122° 50' 21". Transmitter, Mt. Constitution Antenna Farm, Eastsound. Ownership: Maxine Tuerk, gen. partner, 20%; Carl Campbell, Philip B. Brooks, Forrest L. Preston & Thomas H. Dye, Ltd. partners, 20% each. Preston has interest in Media Central Inc., see Group Ownership of TV Stations. Campbell, Brooks & Preston have interest in Portland TV Assoc. Ltd., applicant for Ch. 40, Portland, OR. Consulting engineer, Sterling Communications Inc. BPCT-820816KF. Initial Decision of Administrative Law Judge Thomas B. Fitzpatrick 5-30-85 proposed denial.

Get the facts about
Television Digest with Consumer Electronics
... at no risk!

**We GUARANTEE
You Will Benefit**

**FROM READING TELEVISION DIGEST
with CONSUMER ELECTRONICS**

**... or We'll Refund Every
Penny of Your Investment!**

There are no "if's, and's or but's" about this offer:

Enter a one-year subscription (52 weeks), and any time that you feel you are not getting your money's worth in facts, figures, timely reports on every segment of your industry, tell us, and **we'll return your investment to the last penny.**

Like you, we're business men, and we wouldn't make this kind of an offer lightly. It's based on the simple fact that **for over 40 years Television Digest with Consumer Electronics has been the one best source** for the information people like you need to do your job better, faster, and more confidently.

How successful are we? **More than 84% of our subscribers renewed this year.**

Thousands of executive decision-makers now receive **Television Digest** every Monday morning—and have at their fingertips the latest reports, reviews, and analyses of television trends and developments, highlighting cable television, networks, stations, FCC, FTC, Congress. Plus what's news in consumer electronics—videocassette recorders, videodisc players, video games, home computers, color and monochrome TV, business statistics, import/export trends, government regulations, and much, much more.

They know—and you will—that **Television Digest** brings them the important news **first.**

Subscribe now, we **guarantee** you'll be satisfied, or it will cost you nothing.

To enter a subscription, or for a free sample copy, write us or call collect: (202) 872-9200.



Television Digest, Inc.
1836 Jefferson Place, N.W.
Washington, D.C. 20036
Phone: 202-872-9200

TV Applications—Puerto Rico

Bellingham (Ch. 64)—New, Prism Bcstg. Corp., c/o Lawrence Rogow, 11878 La Grange Ave., Los Angeles, CA 90025. 420-kw max. visual, 42-kw max. aural, 2421-ft. above av. terrain, 299-ft. above ground, 2559-ft. above sea level, lat. 48° 40' 49", long. 122° 50' 24". Transmitter, Mt. Constitution, Orcas Island. Ownership: Response Bcstg. Corp. Lance Drummond, chmn., 5%; Ernest Shell, vice chmn., 2.7%; Howard Miller, pres., 8.3%; Gary Spire & Lawrence Rogow, v.p.s., 3.9% each; Donald S. Wilson, v.p.; Edward C. Maddox, secy. & Channing D. Johnson, treas., 2.5% each; Sidney Harman, Carheart Corp. & Stanley A. Weiss, 8.3% each; Luis Villalobos, 4.8%; Donald J. Bohana, 4.2%; Peter Dauterive, 4%; 15 others, none with more than 4%. For other interests see K35AJ, Barstow, CA. Spire has interest in TV 58 Ltd., permittee of Ch. 58, Milwaukee, WI. Consulting engineer, Response Bcstg. Corp. BPCT-821109KF. Initial Decision of Administrative Law Judge Thomas B. Fitzpatrick 5-30-85 proposed grant.

† **Richland (Ch. 31 ETV)**—New, Washington State U., Edward R. Murrow Communications Center, Pullman 99164-2530. Phone: 509-335-6511. 57.193-kw & 21.193-kw horizontal visual, 5.719-kw max. & 2.119-kw horizontal aural, 1192-ft. above av. terrain, 45-ft. above ground, 2227-ft. above sea level, lat. 46° 06' 23", long. 119° 07' 50". Transmitter, 100 Sprout Rd., Richland. Ownership: Public educational institution. R. D. Leary, pres. Washington State Board of Regents. Applicant is licensee of KWSU-TV-AM & KZUU(FM), Pullman, WA; KFAE-FM, Richland, WA & KRFA-FM, Moscow, ID. Leary is licensee of KWNC(AM), Quincy, WA. Counsel, Cohn & Marks; chief operator, Kenneth Julian. BPET-840116KK.

Seattle (Ch. 45)—New, Allen E. Hom, 10642 S. Downey Ave., Downey, CA 90241. Phone: 213-869-0956. 5000-kw max. visual, 500-kw max. aural, 1289-ft. above av. terrain, 272-ft. above ground, 1697-ft. above sea level, lat. 47° 32' 41", long. 122° 06' 28". Transmitter, 2.5-mi. SE of Eastgate at crest of Cougar Mountain. Ownership: Allen E. Hom, 100%. Hom has interest in KTTY(TV), San Diego, CA. Counsel, Santarelli & Bond; consulting engineer, Lohnes & Culver. BPCT-840809KL.

Seattle (Ch. 45)—New, Puget Television, 10833 NE 135th Place, Kirkland, WA 98033. Phone: 206-821-6278. 722-kw max. visual, 72-kw max. aural, 1400-ft. above av. terrain, 74-ft. above ground, 1724-ft. above sea level, lat. 47° 33' 41", long. 122° 48' 27". Transmitter, atop Green Mountain, Kitsap County. Ownership: Jacquie Hodges, gen. partner, 51%; Wayne Sepolen, gen. partner, 44%; John Sepolen, gen. partner, 5%. Counsel, Mutino & Root; consulting engineer, Consolidated Communications Inc. BPCT-840622KE.

Seattle (Ch. 45)—New, Seattle Channel 45 Bcstg. Inc., 406 Third Ave., Columbus, MS 39703-0101. Phone: 601-327-0903. 5000-kw max. visual, 500-kw max. aural, 977-ft. above av. terrain, 944-ft. above ground, 1105-ft. above sea level, lat. 47° 36' 19", long. 122° 19' 45". Transmitter, 701 5th Ave., Seattle. Ownership: Wilbur O. Colom, pres.-treas., Congress Street Properties Inc., 45% each; Burma Plummer, secy., John Gilmore, Ray Anderson & Charles F. Bulliet, 2.5% each. CSPI ownership: Leland R. Speed, pres.; James N. C. Moffett, v.p.-secy.; Earl L. Martin Jr., Robert M. Welsh & David H. Hoster, v.p.s.; N. Keith McKey, treas.-asst. secy. Principals have interest in permittee of Ch. 52, Albany, GA; applications for Ch. 38, Santa Barbara, CA; Ch. 16, Lubbock, TX; Ch. 54, Omaha, NE; Ch. 60, Roanoke, VA & Ch. 61, Mobile AL. Colom has interest in permittee of WZIX(FM), Artesia, MS & applications for FM stations in Oxford, MS & San Diego, CA. Counsel, Mutino & Root; technical consultant, Sisk Engineering Inc. BPCT-840809KG.

Seattle (Ch. 45)—New, Duane Tomko, 240 Greenfield Rd., Winter Haven, FL 33880. Phone: 813-439-4172. 1000-kw max. visual, 100-kw max. aural, 346-ft. above av. terrain, 271-ft. above ground, 671-ft. above sea level, lat. 47° 32' 07", long. 122° 10' 58". Transmitter, 3.2-mi. NNE of Renton. Ownership: Duane Tomko, pres., 51%; remainder undisclosed. Technical consultant, David R. Jones. BPCT-840807KE.

West Virginia

Charleston (Ch. 11)—New, Channel 11 Bcstg. Corp., One Valley Square, Suite 1000, Charleston, WV 25321. Phone: 304-343-5501. 53.1-kw max. visual, 5.3-kw max. aural, 1733-ft. above av. terrain, 1539-ft. above ground, 2549-ft. above sea level, lat. 38° 24' 21", long. 81° 57' 12". Transmitter, 2.7-mi. SW of Scott Depot. Ownership: Brenda S. Thayer, pres., 6%; William C. Forsythe, v.p. & Deborah S. Forsythe, 37% jointly; Sherwood E. Patek, v.p., 9%; Angus E. Peyton, secy.-treas., 3.2% individually; John P. Buscher, 9%; Richard M. Venable Jr. & Sidney P. Davis Jr., 8% each; Charles & Lucia James II, 8% jointly; Charles & Charlene Byrd, 5% jointly; Angus & Ruth Peyton, 4.8% jointly; William & Brenda Thayer, 2% jointly. A. Peyton has 3.33% ltd. partnership interest in Channel 20 Inc., licensee of WTX(TV), Waterbury, CT. Counsel, Welch & Morgan;

consulting engineer, D.W. Sargent Bcst. Service (Cherry Hill, NJ). BPCT-820827KG; Doc. 83-456. Initial Decision of Administrative Law Judge Joseph P. Gonzalez 6-17-85 proposed denial.

Charleston (Ch. 11)—New, Gemini Bcstg. Co. of West Virginia Inc., c/o Catherine F. Kupris, 106 Rumson Rd. NE, Atlanta, GA 30305. Phone: 404-261-6097. 174-kw max. visual, 17.4-kw max. aural, 1219-ft. above av. terrain, 999-ft. above ground, 2044-ft. above sea level, lat. 38° 23' 37", long. 81° 53' 27". Transmitter, S of U.S. Hwy. 60 & 2-mi. W of Amandaville. Ownership: Catherine F. Kupris, pres., 100%; Carey Hill, secy. Counsel, James L. Oyster; consulting engineer, Robert L. Purcell. BPCT-820831KE; Doc. 83-457. Initial Decision of Administrative Law Judge Joseph P. Gonzalez 6-17-85 proposed grant.

Charleston (Ch. 11)—New, National Communications Affiliates of West Virginia, 12300 Edson Way, Garden Grove, CA 92641. 166-kw max. visual, 16.6-kw max. aural, 1220-ft. above av. terrain, 992-ft. above ground, 2037-ft. above sea level, lat. 38° 23' 37", long. 81° 53' 27". Transmitter, 2-mi. W of Amandaville, S of Hwy. 60. Equipment, Harris. Ownership: Robert J. & Joseph W. Aragon, 61%; Jon M. McClister, 10%; Frederick R. Ulrich Jr. & Maurice Mann, 9.5% each; Paul W. Schafer, 6%; Benjamin F. Kunkelman, 2%, all gen. partners; Conrad R. & Rachel M. Aragon, ltd. partners, 1% each. NCA is applicant for multiple LPTV stations. Counsel, Hogan & Hartson; consulting engineer, Lohnes & Culver. BPCT-820323KE; Doc. 83-455. Initial Decision of Administrative Law Judge Joseph P. Gonzalez 6-17-85 proposed denial.

South Charleston (Ch. 11)—New, Long Bcstg. Systems Inc., 140 E. 81st St., New York, NY 10028. 53-kw max. & 28.4-kw horizontal visual, 8.5-kw max. & 4.5-kw horizontal aural, 1710-ft. above av. terrain, 1529-ft. above ground, 2549-ft. above sea level, lat. 38° 23' 32", long. 81° 57' 50". Transmitter, 6-mi. W of Amandaville. Equipment, RCA. Ownership: Russell H. Long, pres., 100%; Gray C. Solomon & Robert C. Baggott, dirs. Counsel, Hennessey, Stambler & Siebert; consulting engineer, Atlantic Research. Note: Ch. 11 is allocated to Charleston. BPCT-820901KG; Doc. 83-460. Initial Decision of Administrative Law Judge Joseph P. Gonzalez 6-17-85 proposed denial.

Wisconsin

Chippewa Falls (Ch. 48)—New, Patricia L. Bushland, Box 16, Eau Claire, WI 54702-0016. Phone: 715-723-2257. 1000-kw max. visual, 100-kw max. aural, 208-ft. above av. terrain, 234-ft. above ground, 1160-ft. above sea level, lat. 44° 56' 54", long. 91° 22' 55". Transmitter, N of Water St., Chippewa Falls. Ownership: Patricia L. Bushland, 100%. Technical consultant, Omni Communications Inc. BPCT-841101KI.

Wyoming

Sheridan (Ch. 7)—New, The Chrysostom Corp., c/o Philip Knight, 304 N. Center St., Casper, WY 82601. Phone: 307-234-1111. 316-kw max. visual, 45-kw max. aural, 1230-ft. above av. terrain, 231-ft. above ground, 6731-ft. above sea level, lat. 44° 35' 56", long. 106° 56' 30". Transmitter, 2.6-mi. NW of Story on Moncreiffe Ridge. Ownership: See KCWY-TV, Casper, WY. Note: Proposed satellite of KCWY-TV, Casper, WY. Counsel, Bernstein & Longest; consulting engineer, Kenneth Williams Jr. (Tacoma, WA). BPCT-830310KE.

Sheridan (Ch. 7)—New, Harriscope Bcstg. Corp., c/o Jack Rosenthal, 4200 East Second St., Casper, WY 82602. Phone: 307-237-3711. 316-kw max. visual, 47-kw max. aural, 956-ft. above av. terrain, 154-ft. above ground, 7824-ft. above sea level, lat. 44° 37' 20", long. 107° 06' 55". Transmitter, 7.3-mi. SW of Big Horn. Ownership: See Group Ownership of TV Stations. Note: Proposed satellite of KTWV-TV, Casper, WY. Consulting engineer, Hammett & Edison Inc. BPCT-830506LW.

Puerto Rico

Carolina (Ch. 52)—New, R. y F. Bcstg., Calle Ceiba No. 2, Valle Arriba Heights, Carolina 00630. Phone: 809-762-5500. 663-kw max. visual, 66-kw max. aural, 1919-ft. above av. terrain, 252-ft. above ground, 2663-ft. above sea level, lat. 18° 16' 54", long. 65° 50' 50". Transmitter, 1.1-mi. NE of Hwy. 86 km 9.2. Ownership: Enrique A. Sanchez & Blanca Vidal de Sanchez, gen. partners, 50% each. Counsel, Tierney & Swift; technical consultant, Hector Nicolau. BPCT-840119KH.

COMMUNICATIONS DAILY

Please enter my subscription to COMMUNICATIONS DAILY—the only daily newsletter service covering the total communications industry for only \$1395 per year.

Please add \$76.20 D.C. tax, where applicable.
Foreign price is \$1520.

Please Print

Name

Position or title

Firm

Address

City

State

Zip Code

Nature of Business

Signature

Note: Prices subject to change without notice.

VIDEO WEEK

Please enter my subscription to VIDEO WEEK—the weekly newsletter devoted to the business of program sales & distribution for videocassettes, discs, pay TV & allied new media at \$547 per year, plus \$28 delivery.* Foreign delivery charge is \$65.

*Please add 6% D.C. tax on subscription amount, where applicable.

Please Print

Name

Position or title

Firm

Address

City

State

Zip Code

Nature of Business

Signature

Note: Prices subject to change without notice.

EXTRA COPIES

Television & Cable Factbook

The Authoritative Reference for the Television, Cable and Electronics Industries.

Please send me extra subscriptions for the 1986 Television & Cable Factbook (set includes the Stations Volume and the Cable & Services Volume)

\$225.00 each*—1-9 copies

\$203.00 each*—10 or more copies

* Plus \$8.00 Delivery per copy/Foreign

Delivery is \$15

(Please include 6% D.C. tax on book cost, where applicable.)

ALL ORDERS MUST BE PREPAID.

Please Print

Name

Position or title

Firm

Address

City

State

Zip Code

Nature of Business

Signature

Note: Prices subject to change without notice.

SATELLITE WEEK

Please enter my subscription to SATELLITE WEEK—the authoritative news service for satellite communications and allied fields at \$543 per year, plus \$28 delivery.* Foreign delivery charge is \$65.

*Please add 6% D.C. tax on subscription amount, where applicable.

Please Print

Name

Position or title

Firm

Address

City

State

Zip Code

Nature of Business

Signature

Note: Prices subject to change without notice.



NO POSTAGE
NECESSARY
IF MAILED
IN THE
UNITED STATES

BUSINESS REPLY CARD
FIRST CLASS PERMIT NO. 10388 WASHINGTON D.C.

POSTAGE WILL BE PAID BY ADDRESSEE



Television Digest

1836 Jefferson Place N.W.

Washington, D. C. 20036



NO POSTAGE
NECESSARY
IF MAILED
IN THE
UNITED STATES

BUSINESS REPLY CARD
FIRST CLASS PERMIT NO. 10388 WASHINGTON D.C.

POSTAGE WILL BE PAID BY ADDRESSEE



Television Digest

1836 Jefferson Place N.W.

Washington, D. C. 20036



NO POSTAGE
NECESSARY
IF MAILED
IN THE
UNITED STATES

BUSINESS REPLY CARD
FIRST CLASS PERMIT NO. 10388 WASHINGTON D.C.

POSTAGE WILL BE PAID BY ADDRESSEE



Television Digest

1836 Jefferson Place N.W.

Washington, D. C. 20036



NO POSTAGE
NECESSARY
IF MAILED
IN THE
UNITED STATES

BUSINESS REPLY CARD
FIRST CLASS PERMIT NO. 10388 WASHINGTON D.C.

POSTAGE WILL BE PAID BY ADDRESSEE



Television Digest

1836 Jefferson Place N.W.

Washington, D. C. 20036

CABLE and STATION COVERAGE ATLAS

This new, revised standard reference work, indispensable to everyone in the cable, broadcast and related industries, contains features to be found in no other single source.

Please send me a brochure and order card on the latest edition of the CABLE AND STATION COVERAGE ATLAS.

Please Print

Name

Position or title

Firm

Address

City State Zip Code

Nature of Business

Signature

Television Digest SUBSCRIPTION ORDER CARD

Television Digest with Consumer Electronics
(Newsletter only)

Yearly subscription \$527*

Combination Weekly Newsletter, plus TV and Cable Action Updates.

Yearly subscription \$674**

Combination TV and Cable Action Updates.

Yearly subscription \$244*

FREE A 4 week introductory subscription to Television Digest w/Consumer Electronics.

(Please add 6% D.C. tax to subscription amount, where applicable.) Ask about foreign delivery charges.

* Plus \$37.00 Delivery ** Plus \$46.00 Delivery

Please Print

Name

Position or title

Firm

Address

City State Zip Code

Nature of Business

Signature

Note: Prices subject to change without notice.

FACTBOOK RESEARCH, INC.

Telecommunications Research in Broadcasting, Cable and Related Areas

- 1) Special analyses—tailored to meet specific needs.
- 2) Reports developed for industry and government to aid marketing, manufacturing and regulatory planning with firmer base of solid, up-to-the-minute information than ever before.
- 3) New kinds of data not now available, gathered and analyzed at specification of client.

If you have a project or a problem, call or write:

Lynn Levine, Director
Factbook Research Inc.
1836 Jefferson Place NW
Washington, D.C. 20036

Phone: 202-872-9200

ELECTRONIC DELIVERY

Instant Access at the Touch of a Button!

Television Digest Inc. introduces you to the timeliness and ease of electronic delivery.

In addition to providing instant access to its newsletter information services, the Television Digest system features a key word search capability and headline scan function designed to save you valuable time and effort.

For more information about this dynamic new service, fill out the card below and return it to us.

Please Print

Name

Position or title

Firm

Address

City State Zip Code

Nature of Business

Phone No.

Signature



NO POSTAGE
NECESSARY
IF MAILED
IN THE
UNITED STATES

BUSINESS REPLY CARD
FIRST CLASS PERMIT NO. 10388 WASHINGTON D.C.

POSTAGE WILL BE PAID BY ADDRESSEE



Television Digest

1836 Jefferson Place N.W.

Washington, D. C. 20036



NO POSTAGE
NECESSARY
IF MAILED
IN THE
UNITED STATES

BUSINESS REPLY CARD
FIRST CLASS PERMIT NO. 10388 WASHINGTON D.C.

POSTAGE WILL BE PAID BY ADDRESSEE



Television Digest

1836 Jefferson Place N.W.

Washington, D. C. 20036



NO POSTAGE
NECESSARY
IF MAILED
IN THE
UNITED STATES

BUSINESS REPLY CARD
FIRST CLASS PERMIT NO. 10388 WASHINGTON D.C.

POSTAGE WILL BE PAID BY ADDRESSEE



Television Digest

1836 Jefferson Place N.W.

Washington, D. C. 20036



NO POSTAGE
NECESSARY
IF MAILED
IN THE
UNITED STATES

BUSINESS REPLY CARD
FIRST CLASS PERMIT NO. 10388 WASHINGTON D.C.

POSTAGE WILL BE PAID BY ADDRESSEE



Television Digest

1836 Jefferson Place N.W.

Washington, D. C. 20036

Major Multiple Owners

Group Ownership of Television Stations

ABELL COMMUNICATIONS —6400 York Rd., Baltimore, MD 21212. Phone: 301-377-2222. Owns WMAR-TV, Baltimore, MD; WRLH-TV, Richmond, VA. **Executive:** William E. McGuirk Jr., chmn. of the board.
Represented (legal) by Hogan & Hartson.
Represented (sales) by TeleRep Inc.

ACKERLEY COMMUNICATIONS INC. —1111 3rd Ave., Seattle, WA 98101. Phone: 206-624-2888. Owns WIXT-TV, Syracuse, NY; KKTV, Colorado Springs, CO; KGET(TV), Bakersfield, CA; KVOS-TV, Bellingham, WA; KJR(AM), Seattle, WA; KGSO & KGON(FM), Portland, OR. **Executives:** Barry A. Ackerley, pres.; Lewis B. Blakeney Jr., secy.-treas.
Represented (legal) by Rubin, Winston & Diercks.

ADAMS COMMUNICATIONS —109 Bushaway Rd., No. 100, Wayzata, MN 55391. Phone: 612-473-5434. Owns WILX-TV, Lansing-Onondaga, MI; KAUZ-TV, Wichita Falls, TX; WWLP(TV), Springfield, MA; WKEF(TV), Dayton, OH; KSTU(TV), Salt Lake City, UT; WRTH(AM), Wood River, IL; KEZK(FM), St. Louis, MO; WTWN(AM) & WLAV(FM), Grand Rapids, MI; WDIA(AM) & WHRK(FM), Memphis, TN. **Executives:** Stephen Adams, chmn.; Paul Brissette, pres.; Lewis Caster, v.p., finance.
Represented (legal) by Shrinisky, Weitzman & Eisen, P.C.
Represented (sales) by Blair Television; Katz Television.

ALASKA 13 CORP. —2700 Tudor Rd., Anchorage, AK 99507. Phone: 907-561-1313. Owns KIMO(TV), Anchorage; KATN(TV), Fairbanks & KJUD(TV), Juneau, AK. **Executives:** Duane L. Triplett, pres. & chief exec. officer; Richard M. Zook, exec. v.p. & chief operations officer; Robert Underwood, v.p., sales.

ALLBRITTON COMMUNICATIONS CO. —800 17th St. NW, Suite 301, Washington, DC 20006. Phone: 202-789-2130. Owns WJLA-TV, Washington, DC; WSET-TV, Lynchburg, VA; WCIV(TV), Charleston, SC; KATV, Little Rock, AR; KTUL-TV, Tulsa, OK. **Executives:** Joe L. Allbritton, chmn.; Lawrence I. Hebert, vice chmn. & pres.; Thomas B. Cookerly, exec. v.p.; Michael H. Moore, exec. v.p.; Bernhard L. Gaarsoe, v.p.; Virginia L. White, secy.-treas. Broadcast Division: Thomas B. Cookerly, pres.; Marvin Shirley, v.p. Newspaper Division: Michael H. Moore, pres. For Allbritton Newspapers, see Newspaper Ownership of TV Stations.
Represented (legal) by Hogan & Hartson.
Represented (sales) by Petry Television Inc.

AMERICAN BROADCASTING COS. INC. —1330 Ave. of the Americas, New York, NY 10019. Phone: 212-887-7777. Owns & operates WABC-TV-AM & WPLJ(FM), New York, NY; WLS-TV-AM-FM, Chicago, IL; KABC-TV-AM & KLOS(FM), Los Angeles, CA; KGO-TV-AM, San Francisco, CA; WXYZ-TV & WRIF(FM), Detroit, Mich.; WMAL & WRQX(FM), Washington, DC; KSRR(FM), Houston, TX & KTKS(FM), Denton (Dallas), TX. **Executives:** Leonard H. Goldenson, chmn.; Elton H. Rule, vice chmn.; Frederick S. Pierce, pres. **Note:** Capital Cities Communications Inc. is buying ABC and a number of stations must be divested to conform with FCC rules.

AMERICAN FAMILY CORP. —1932 Wynnnton Rd., Columbus, GA 31999. Phone: 404-323-3431. Owns American Valley Bcstg. Co., licensee of WAFF(TV), Huntsville-Decatur, AL; American Hirsch Bcstg. Co., licensee of KFVS-TV, Cape Girardeau, MO; American Savannah Bcstg. Co., licensee of WTOG-TV, Savannah, GA; American Black Hawk Bcstg. Co., licensee of KWWL(TV), Waterloo-Cedar Rapids, IA & KTIV(TV), Sioux City, IA; WITN-TV Inc., licensee of WITN-TV, Washington, NC. **Executives:** John B. Amos, chmn. & chief exec. officer, parent company; Leroy Paul, chief operating officer; Walter McCroba, pres., Southern Div.; Jim Waterbury, pres., Blackhawk Div.
Represented (legal) by Schnader, Harrison, Segal & Lewis.
Represented (engineering) by A. D. Ring & Associates.
Represented (sales) by Blair Television; Katz Television.

ARLINGTON BROADCAST GROUP —390 Commonwealth Ave., Boston, MA 02215. Operates WCGV-TV, Milwaukee, WI; WQTV, Boston, MA; WTTQ(TV), Birmingham, AL; Arlington Productions Inc.; Arlington Television Sales Inc., producers & distributors of entertainment & sports programs & series; Horizon International Inc., a technical & engineering services company. **Executives:** Byron H. Lasky, chmn.; Edwin Cooperstein, pres.; Donald A. Spiegelman, exec. v.p.; Robert L. Oppenheim, v.p. & gen. counsel; Stanley Pesner, v.p. & treas.; Moana Wheeler, secy.; Arlene Gornel, asst. secy.
Represented (legal) by Fletcher, Heald & Hildreth.
Represented (engineering) by Horizon International Inc.
Represented (sales) by Katz Independent TV Sales; Seltel (Boston).

BACKE COMMUNICATIONS INC. —2820 E. Saginaw St., Lansing, MI 48912. Phone: 517-372-8282. Owns WLNS-TV, Lansing, MI; WKBT-TV, La Crosse, WI & CP for WDKY-TV, Danville-Lexington, KY. **Executives:** John D. Backe, chmn.; James M. King, pres.
Represented (legal) by Hogan & Hartson.
Represented (sales) by Harrington, Righter & Parsons Inc.

CY N. BAHAKEL COMMUNICATIONS —Box 32488, Charlotte, NC 28232. Phone: 704-372-4434. Owns WABG-TV-AM, Greenwood, MS; WAKA(TV), Selma, AL; WOLO-TV, Columbia, SC; WCCB(TV), Charlotte, NC; WBBJ-TV, Jackson, TN; WBAK-TV, Terre Haute, IN; WRSP-TV, Springfield, IL; KXEL & KOZK(FM), Waterloo, IA; WWOD & WKZZ(FM), Lynchburg, VA; WDOD-AM-FM, Chattanooga, TN; WLBJ-AM-FM, Bowling Green, KY; WKIN & WZXY(FM), Kingsport, TN; WXLY-FM, North Charleston, SC; KILO-FM, Colorado Springs, CO and is a multiple cable system operator. **Executives:** Cy N. Bahakel, pres.; Lorraine Lancaster, sr. v.p.; Michael R. Kassner, exec. v.p.; Buddy Bahakel, exec. v.p., radio div.; Phyllis Modlin, v.p.; Bryan Baker, dir. of engineering; Reggie Jordan, dir. of radio div.; Beverly Poston, dir. of corporate programming; Amy Bahakel, dir. of promotions; Rick Smith, controller.
Represented (legal) by Jeffrey W. Malickson.
Represented (sales) by Katz Television (television); Christal Co.; Selcom; Torbet (radio).

H. & E. BALABAN —190 N. State St., Chicago, IL 60601. Phone: 312-372-2262. Own 47.5% of WTVO, Rockford, IL. **Executives:** Elmer Balaban, pres.-treas.; Harold Froelich, mgr., WTVO. Harry Balaban Estate & Elmer Balaban own 50% each of WICD(TV), Champaign, IL.

BEAM COMMUNICATIONS CORP. —50 Mashta Dr., No. 6, Key Biscayne, FL 33149. Phone: 305-361-1211. Owns WCFT-TV, Tuscaloosa, AL; WDAM-TV, Laurel-Hattiesburg, MS; KYEL-TV, Yuma, AZ & is buying WPBN-TV, Traverse City & WTOM-TV, Cheboygan, MI. **Executives:** Frank L. Beam, chmn.-pres.; Barry Rosenfield, controller; Vince Field, treas.
Represented (legal) by Hogan & Hartson.
Represented (sales) by Avery-Knodel.

RALPH E. BECKER —See Television Station Partners.

BELO BROADCASTING CORP. —Communications Center, Dallas, TX 75202. Phone: 214-748-9631. Owns WFAA-TV, KRQX(AM) & KZEW(FM), Dallas, TX; KOA(AM), KOAQ(FM), Denver, CO; KHOU-TV, Houston, TX; KOTV(TV), Tulsa, OK; KXTV(TV), Sacramento, CA; WVEC-TV, Hampton/Norfolk, VA. **A. H. Belo Corp. Executives:** James M. Moroney Jr., chmn. & chief exec. officer; Robert Oechard, pres. & chief operating officer; James Sheehan, exec. v.p. & chief financial officer. **Belo Bcstg. Corp. Executives:** Lee Salzberger, v.p., administration; Frank Davis, v.p., engineering & operations; Lee Armstrong, dir. of programming, research & promotion; Dave Lane, pres. & gen. mgr.; WFAA-TV; Terry Ford, pres. & gen. mgr.; KHOU-TV; Al Howard, v.p. & gen. mgr.; KXTV; Bill Beindorf, v.p. & gen. mgr.; WVEC-TV; Phil Keller, v.p. & gen. mgr.; KOTV; Gene Bolvin, v.p. & gen. mgr.; KRQX & KZEW; Lee Larsen, v.p. & gen. mgr.; KOA-KOAO.
Represented (legal) by Covington & Burling.
Represented (engineering) by Carl T. Jones Associates.
Represented (sales) by Petry Television Inc.; MMT Sales Inc.

A. RICHARD BENEDEK —985 Fifth Ave., New York, NY 10021. Phone: 212-744-2333. Owns WBKO(TV), Bowling Green, KY; KDLH-TV, Duluth, MN; 82.5% of WTAP-TV, Parkersburg, WV; 50% of WYTV, Youngstown, OH.
Represented (legal) by Wilner & Scheiner (WTAP-TV & WYTV); Crowell & Moring (WBKO).
Represented (sales) by Seltel Inc. (WTAP-TV & WYTV); Katz Television (WBKO).

BLAOG COMMUNICATIONS INC. —541 Superior St., Toledo, OH 43660. Phone: 419-245-6000. Owns WLFI-TV, Lafayette, IN; WLIQ(TV), Lima, OH; WDRB-TV, Louisville, KY; KTRV(TV), Nampa, ID; is multiple cable system operator. For other interests, see Newspaper Ownership of TV Stations.
Represented (legal) by Dow, Lohnes & Albertson.

JOHN BLAIR & COMPANY —1290 Ave. of the Americas, New York, NY 10104. Phone: 212-603-5000. TWX: 710-581-4351. Owns KSBW-TV, Salinas-Monterey-San Jose, CA; KSBY-TV, San Luis Obispo-Santa Marla-Santa Barbara, CA; KOKH-TV, Oklahoma City, OK; WSCV(TV), Fort Lauderdale-Miami, FL; WKAQ-TV, San Juan, PR; WFLA-AM-FM, Tampa, FL; WIBC(AM) & WNP(AM), Indianapolis, IN; WHDH(AM) & WZOU(FM), Boston, MA; KVIL-AM-FM, Dallas, TX. **Executives:** Jack W. Fritz, pres. & chief exec. officer; Hugh R. Beath, exec. v.p.; Harry B. Smart, v.p.; Richard Leberman, v.p.-treas. & chief financial officer; Gary I. Klein, v.p., human resources; Thomas J. McKee, v.p.,

Group Stations

gen. counsel & secy.; R. Peter Zimmerman, v.p.-controller & asst. treas.; Reid L. Shaw, pres., Owned TV Stations Div.; James C. Hilliard, pres., Owned Radio Stations Div.; Josef B. Rosenberg, v.p., corporate relations.
Represented (legal) by Covington & Burling; Wilmer, Cutler & Pickering (KSBW-TV & KSBY-TV).
Represented (engineering) by Hammett & Edison Inc. (KSBW-TV & KSBY-TV).
Represented (sales) by Blair Television.

BONNEVILLE INTERNATIONAL CORP.—Broadcast House, Triad Center, Salt Lake City, UT 84180-1160. BIC is licensee of KBIG(FM), Los Angeles, CA; KMBZ & KMBR(FM), Kansas City, MO; WCLR(FM), Skokie/Chicago, IL; KAAM & KAFM(FM), Dallas, TX; KSL-TV-AM, Salt Lake City, UT; KXLR(AM), San Francisco, CA. BIC owns 100% of Bay Area Bcstg. Co., licensee of KOIT(FM), San Francisco; Radio New York Worldwide Inc., licensee of WFME(FM), New York, NY; 99.9% of KIRO Inc., licensee of KIRO-TV-AM & KSEA(FM), Seattle, WA. BIC is 100% owned by Deseret Management Corp., which is wholly owned by the Corporation of The President of the Church of Jesus Christ of Latter-day Saints which also owns Brigham Young University, a separate corporation which is licensee of KBYU-TV-FM, Provo, UT, both non-commercial educational stations & Ricks College, a separate corporation which is licensee of non-commercial educational station KRIC(FM), Rexburg, ID. **Executive:** Arch L. Madsen, pres. emeritus; Rodney Brady, pres. & chief exec. officer.
Represented (legal) by Wilkinson, Barker, Knauer & Quinn.
Represented (sales) by Petry Television Inc. (TV); Torbet Radio (radio).

M. N. BOSTICK—Box 7568, Waco, TX 76710. Owns 12.465% of KWTX-TV-AM-FM, Waco, TX; 29.972% of KXII(TV), Ardmore, OK-Sherman-Denison, TX & KLFY-TV, Lafayette, LA; 10% of KBTX-TV, Bryan, TX.

BUFORD TELEVISION—Box 9090, Tyler, TX 75711. Phone: 214-561-4411. Owns KLTU, Tyler, TX; KTRE-TV, Lufkin, TX; has interest in WLBT-TV, Jackson & WLBM-TV, Meridian, MS. **Executives:** Robert P. Buford, chmn.; Phil Hurley, gen. mgr., KLTU; Tom Ramey, gen. mgr., KTRE-TV.
Represented (legal) by McKenna, Wilkinson & Kittner.
Represented (engineering) by Jules Cohen & Associates.
Represented (sales) by Katz Television.

BURKE BROADCASTING CO.—1800 Judson Rd., Longview, TX 75606. Owns KGNS-TV, Laredo, TX; KYCU-TV, Cheyenne, WY; KSTF(TV), Scottsbluff, NE; KTVS(TV), Sterling, CO; has interest in KBLU(AM) & KTTI(FM), Yuma, AZ. **Executives:** A. T. Burke, pres.; K. Dillon Schlickl, v.p.-secy.-treas.

CALIFORNIA-OREGON BROADCASTING INC.—125 S. Fir, Medford, OR 97501. Phone: 503-779-5555. Owns KROR-TV, Redding, CA; Oregon Bcstg. Co., which owns KOBI(TV), Medford, OR; KOTI(TV), Klamath Falls, OR; KAGI, Grants Pass, OR; KEKA-AM-FM, Eureka, CA; 50% of KPIC(TV), Roseburg, OR; Crestview Cable TV; is applicant for Ch. 29, Eureka, CA. **Executives:** William B. Smullin, chmn.; Patricia C. Smullin, pres.; Richard Green, v.p.; Carol Anne Brown, v.p.; Patricia D. Smullin, treas.
Represented (legal) by Pierson, Ball & Dowd.
Represented (engineering) by Lohnes & Culver.
Represented (sales) by Blair Television.

CAMELLIA CITY TELECASTERS INC.—Box 40, Sacramento, CA 95801. Phone: 916-454-4422. Owns KTXL(TV), Sacramento, CA; KDVR(TV), Denver, CO; KPDX(TV) Vancouver, WA-Portland, OR. **Executive:** Jack F. Matranga, pres.
Represented (legal) by Arent, Fox, Kintner, Plotkin & Kahn.
Represented (engineering) by Hammett & Edison Inc.
Represented (sales) by MMT Sales Inc.

CAPITAL CITIES COMMUNICATIONS INC.—24 East 51st St., New York, NY 10022. Phone: 212-421-9595. Owns & operates WTVD, Durham, NC; KTRK-TV, Houston, TX; WKBW-TV-AM, Buffalo, NY; WPVI-TV, Philadelphia, PA; WTNH-TV, New Haven, CT; KFSN-TV, Fresno, CA; WFTS(TV), Tampa, FL; WPAT-AM-FM, Paterson, NJ-New York, NY; WJR(AM) & WHYI(FM), Detroit, MI; KLAC(AM) & KZLA(FM), Los Angeles, CA; WPRO-AM-FM, Providence, RI; WBAP & KSOS(FM), Fort Worth-Dallas, TX; WPLO(AM) & WKHX(FM), Marietta-Atlanta, GA; has multiple cable holdings. **Executives:** Thomas S. Murphy, chmn. & chief exec. officer; Daniel B. Burke, pres. & chief operating officer; Joseph P. Dougherty, exec. v.p. & pres., Broadcast Div.; John B. Fairchild, exec. v.p.; John B. Sias, exec. v.p. & pres., Publishing Div.; William R. James, exec. v.p. & pres., Cable TV Div.; Ronald J. Doertler, exec. v.p. & chief financial officer; Andrew Jackson, v.p.; Gerald Dickler, secy.; Allan J. Edelson, v.p.-controller, asst. secy. & asst. treas.; James M. Goldberg, asst. treas. & asst. secy.; David S. Loewith, asst. controller & asst. secy. **Broadcast Div.:** Joseph P. Dougherty, pres.; James P. Arcara, exec. v.p., radio; Robert O. Niles, v.p. & dir. of engineering. Presidents & gen. mgrs.: Lawrence J. Pollock, WPVI-TV; Kenneth M. Johnson, KTRK-TV; Philip R. Beuth, WKBW-TV; Peter K. Orme, WTNH-TV; Paul L. Bures Jr., WTVD; Marc Edwards, KFSN-TV; Frederick D. Weinhaus, WPAT-AM-FM; Verners J. Ore, KLAC(AM) & KZLA(FM); Ronald R. Pancratz, WJR(AM); Warren Potash, WBAP(AM) & KSOS-FM; Aaron M. Daniels, WPRO-AM-FM; Norman S. Schruft, WPLO(AM) & WKHX(FM). G. Alan Nesbitt, v.p. & news director, WPVI-TV; James E. Masucci, v.p., operations & programming dir., KTRK-TV; Richard C. Shepard, v.p. & gen. sales mgr., WKBW-TV; James E. Long, v.p. & gen. sales mgr., WJR(AM). For other interests, see Newspaper Ownership of TV Stations; Book & Periodical Publishing Firms with TV Station Ownership. **Note:** Capital Cities is buying ABC and a number of properties must be divested to conform with FCC rules.
Represented (legal) by Hall, Dickler, Lawler, Kent & Friedman; Wilmer, Cutler & Pickering.

CAPROCK TELECASTING INC.—Box 910, Roswell, NM 88201. Phone: 505-622-2120. Owns KCB-D-TV Lubbock, TX; KBIM-TV, Roswell, NM. **Executive:** Joseph A. Carriere, pres.
Represented (legal) by Dow, Lohnes & Albertson.

Represented (sales) by Katz Television.

CAROLINA CHRISTIAN BROADCASTING—Box 1616, Greenville, SC 29602. Phone: 803-244-1616. Owns WGGG-TV, Greenville; WCCT-TV, Columbia & WGSE(TV), Myrtle Beach, SC; KMCT-TV, Monroe, LA. **Executive:** James N. Thompson, pres.
Represented (legal) by Fisher, Wayland, Cooper & Leader.

CBN CONTINENTAL BROADCASTING NETWORK INC.—CBN Center, Virginia Beach, VA 23463. Phone: 804-424-7777. Owns WYAH(TV), Portsmouth, VA; KXTX-TV, Dallas, TX; WXNE(TV), Boston, MA; WXRI-FM, Portsmouth-Norfolk, VA. **Executives:** M. G. Robertson, pres.; Robert E. Johnson, senior v.p. Vice presidents & gen. mgrs.: Tom Smith, WYAH; B. James Reid, KXTX-TV; Bill Knight, WXNE.
Represented (legal) by Fisher, Wayland, Cooper & Leader.
Represented (engineering) by Edward F. Lorentz & Associates.
Represented (sales) by TeleRep Inc. (Norfolk); Katz Independent TV Sales Inc. (Dallas & Boston).

CBS INC.—51 West 52nd St., New York, NY 10019. Phone: 212-975-4321. Owns & operates WCBS-TV-AM-FM, New York, NY; KCBS-TV, KNX(AM) & KKHR(FM), Los Angeles, CA; WBBM-TV-AM-FM, Chicago, IL; WCAU-TV-AM-FM, Philadelphia, PA; KMOX-TV-AM & KHTR(FM), St. Louis, MO; KCBS(AM) & KRQR(FM), San Francisco, CA; WHTT(FM), Boston, MA; KTXQ(FM), Dallas-Fort Worth, TX; KLTR(FM), Houston, TX; WSUN(AM) & WYNF(FM), Tampa, FL; WLTT(FM), Washington, DC. **Executives:** Thomas H. Wyman, chmn., pres. & chief exec. officer; Gene F. Jankowski, v.p. & pres., CBS/Broadcast Group; Neil E. Derrough, pres., CBS TV Stations Div.; Robert L. Hosking, pres., CBS Radio Div.

CENTRAL MINNESOTA TELEVISION CO.—720 Hawthorne St., Alexandria, MN 56308. Phone: 612-763-5166. Owns & operates KCMT(TV), Alexandria; KNMT(TV), Walker, MN; KXJB-TV, Fargo-Valley City, ND. **Executives:** Thomas Barnes Jr., pres.; Glenn Flint, v.p. & gen. mgr.
Represented (legal) by Pierson, Ball & Dowd.
Represented (engineering) by A. D. Ring & Associates.
Represented (sales) by Settel Inc.

CHICAGO TRIBUNE-NEW YORK NEWS—See Tribune Broadcasting Co.

CHRIS-CRAFT INDUSTRIES INC.—600 Madison Ave., New York, NY 10022. Phone: 212-421-0200. Wholly-owned subsidiaries comprising Chris-Craft Industries Television Bcstg. Div. (915 N. La Brea, Hollywood, CA 90038. Phone: 213-851-1000) are KCOP(TV), Los Angeles, CA; KPVT(TV), Portland, OR. **Executive of Bcstg. Div.:** Evan Thompson, pres. **Note:** Chris-Craft Industries Inc. owns over 50% of United Television Inc. (see listing). Chris-Craft & United Television together own convertible preferred & common shares of Warner Communications Inc., which represent 29.5% of voting power of Warner Communications securities. Warner owns 50% of Warner-Amex Cable Communications Inc., a multiple cable system operator.
Represented (legal) by Hogan & Hartson.

CHRISTIAN TELEVISION NETWORK INC.—6922 142nd Ave N, Largo, FL 33541. Phone: 813-535-5622. Owns WCLF(TV), Clearwater, FL; WTGL-TV, Cocoa, FL; WWSW(TV), Opelika-Auburn, AL; WHBR, Ch. 33 CP, Pensacola, FL. **Executives:** Robert R. D'Andrea, pres.; Philip Grace, v.p.; Wayne Wetzel, secy.-treas.
Represented (legal) by Gammon & Grange.

CHRONICLE BROADCASTING CO.—Box 3412, 1001 Van Ness Ave., San Francisco, CA 94119. Phone: 415-441-4444. Owns KRON-TV, San Francisco, CA; WOWT, Omaha, NE; KAKE-TV, Wichita & KUPK-TV, Garden City, KS; is subsidiary of Chronicle Publishing Co. which publishes San Francisco Chronicle. Has multiple cable holdings through Western Communications Inc. **Executives:** Francis A. Martin, pres. & chief exec. officer; James H. Smith, v.p. & gen. mgr., KRON-TV; Edward Zachary, v.p. & gen. mgr., WOWT; Robert E. Dalton, pres. & gen. mgr., KAKE-TV.
Represented (legal) by Fletcher, Heald & Hildreth.
Represented (engineering) by A. D. Ring & Associates.
Represented (sales) by Petry Television Inc.
Washington office: Suite 325, 400 N. Capitol St. 20001. Phone: 202-342-2700.

CITADEL COMMUNICATIONS CO. LTD.—123 East 54th St., Suite 2C, New York, NY 10022. Phone: 212-752-1690. Owns WUTV, Buffalo, NY; WVVY, Burlington, VT. **Executive:** Philip J. Lombardo, managing gen. partner.
Represented (legal) by Arent, Fox, Kintner, Plotkin & Kahn.
Represented (engineering) by A. D. Ring & Associates.
Represented (sales) by TeleRep Inc.; Katz Television.

CLAY COMMUNICATIONS INC.—1001 Virginia St. E., Charleston, WV 25301. Owns 80% of Clay Bcstg. Corp. which owns WWAY(TV), Wilmington, NC; 100% of Southeast Texas Television Corp. which owns KJAC-TV, Port Arthur-Beaumont, TX; Clay Bcstg. Corp. of Texas which owns KFDX-TV, Wichita Falls, TX; Clay Bcstg. Corp. of Mississippi, licensee of WAPT(TV), Jackson, MS; 100% of Daily Mail Publishing Co. which publishes Charleston Daily Mail & owns Beckley Newspapers Inc. which publishes Beckley Register/Herald, Beckley, WV; 100% owner of the Enquirer-Journal, Monroe, NC & the Shelby Daily Star, NC. **Clay Communications executives:** Lyell B. Clay, chmn. of the board; John F. McGee, pres.; George Dlab, v.p.; Buckner Clay, v.p. & secy.; Charles M. Avampato, v.p. & treas. Clay Realty Co., controlled by Lyell B. Clay, owns Clay Media Inc. which owns WCHV(AM) & WWWV(FM), Charlottesville, VA.
Represented (legal) by Fletcher, Heald & Hildreth.
Represented (sales) by Katz Television; Settel Inc.

COMMERCIAL DISPATCH PUBLISHING CO.—See Birney Imes Jr.

COMMERCIAL RADIO INSTITUTE INC. —Box 4798, Baltimore, MD 21211. Phone: 301-462-4500. Licensee of WPTT-TV, Pittsburgh, PA; WTTE(TV), Columbus, OH; interest in WBFF(TV), Baltimore, MD. Principals have interest in permittees of Ch. 38, St. Petersburg, FL; Ch. 63, Bloomington, IN; applicant for Ch. 48, Burlington, NJ. **Executives:** Julian S. Smith, pres.; Frederick M. Himes Jr., exec. v.p.; Robert L. Simmons, v.p./sales.

Represented (legal) by Fisher, Wayland, Cooper & Leader.

Represented (engineering) by Carl T. Jones Associates.

Represented (sales) by Seltel Inc.

COSMOS BROADCASTING CORP. —Box 789, Greenville, SC 29602. Phone: 803-292-4370. Owns WIS-TV-AM, Columbia, SC; WSFA-TV, Montgomery, AL; WDSU-TV, New Orleans, LA; WTOL-TV, Toledo, OH; WAVE-TV, Louisville, KY; WFIE-TV, Evansville, IN; WMT-AM-FM, Cedar Rapids, IA; WAVE(FM), Sarasota, FL. **Executives:** Macon G. Patton, chmn. & chief exec. officer; James R. Sefer, pres.; John C. Thorne, v.p., administration & development; Joseph P. Gill, v.p., engineering; H. Lee Browning, v.p., broadcast services; William D. Ridings, v.p. & controller; Dixon C. Lovvorn, senior v.p.; Charles A. Whitehurst, James M. Keelor, Conrad L. Cagle, Larry M. Edwards, Charles T. Jones Jr., Bob L. McRaney Jr., Guy W. Hempel & Joseph E. Ademy, v.p.s. Represented (legal) by Dow, Lohnes & Albertson.

CDX COMMUNICATIONS INC. —1400 Lake Hearn Dr. NE, Atlanta, GA 30319. Phone: 404-843-5000. Controls WHIO-TV-AM-FM, Dayton, OH; WSB-TV-AM-FM, Atlanta, GA; WSOC-TV-AM-FM, Charlotte, NC; KTVU, Oakland-San Francisco, CA; WPXI(TV), Pittsburgh, PA; KDNL-TV, St. Louis, MO; WKBD-TV, Detroit, Mich.; WCKG(FM), Elmwood Park (Chicago), IL; WIOD & WAIA(FM), Miami, FL; WZGO(FM), Philadelphia, PA; KFI & KOST(FM), Los Angeles, CA & is buying WFTV(TV), Orlando, FL. Cox also owns Cox Cable Communications, multiple cable system operator; Wholesale Auto Auctions; TeleRep Inc. For Cox newspapers, see Newspaper Ownership of TV Stations. **Executives:** William A. Schwartz, pres. & chief executive officer; Walter C. Liss Jr., pres., broadcasting div.; Stanley G. Mouse, senior v.p.; James Robbins, pres., Cox Cable Communications; John R. Dillon, v.p., finance; Raymond J. Tucker, v.p.-secy.; Michael S. Kievman, senior exec. v.p.; John D. Furman, asst. secy., dir. of broadcast standards. Represented (legal) by Dow, Lohnes & Albertson. Represented (sales) by TeleRep Inc. Washington office: Suite 169, 400 North Capitol St. 20001. Phone: 202-737-0277. Andrew M. Cassells, bureau chief.

HUGH E. DAVIS —Box 10028, Yakima, WA 98909. Phone: 509-248-2300. Owns KNDO(TV), Yakima & KNDU(TV), Richland, WA; has interest in KMTR-TV, Eugene, OR.

DIVERSIFIED COMMUNICATIONS —5 Milk St., Portland, ME 04112. Phone: 207-774-5981. Operates WABI-TV-AM & WBGW(FM), Bangor, ME; WCJB(TV), Gainesville, FL & WPDE-TV, Florence, SC. **Executives:** Horace A. Hildreth Jr., pres.; George H. Anderson, pres., broadcast div.; George J. Gonyar, gen. mgr., Bangor; Garry Ritchie, gen. mgr., Gainesville. Represented (legal) by Dow, Lohnes & Albertson. Represented (engineering) by Cohen & Dippell, P.C. Represented (sales) by Blair Television (Bangor); Katz Television (Gainesville); Kettel-Carter Inc.; Torbet Radio (Bangor).

DRAPER COMMUNICATIONS INC. —Box 2057, Salisbury, MD 21801. Phone: 301-749-1111. Owns KOAM-TV, Pittsburg, KS/Joplin, MO; WBOC-TV, Salisbury, MD. **Executives:** Thomas A. Draper, chmn.-pres.; Bobby Beach & Jack Ward, v.p.s; Robert A. Fischer Jr., secy.-asst.-treas.; Glenn C. Kenton, treas.-asst. secy.

R. H. DREWRY GROUP —Box 708, Lawton, OK 73502. R. H. Drewry owns 69% of KSWO-TV-AM, Lawton, OK; 90% of KRHD-AM-FM, Duncan, OK & is stockholder in KFDA-TV, Amarillo, TX. **Executives:** R. H. Drewry, chmn.; Larry Patton, gen. mgr., KSWO-TV; Harry Neuhardt, general mgr., KFDA-TV.

DUHAMEL BROADCASTING ENTERPRISES —Box 1760, Rapid City, SD 57709. Phone: 605-342-2000. Owns KOTA-TV-AM, Rapid City & KHSD-TV, Lead, SD; KDUH-TV, Scottsbluff, NE; KSGW-TV, Sheridan, WY. **Executives:** Helen S. Duhamel, chmn.; William F. Duhamel, pres. & gen. mgr.

EUGENE TELEVISION INC. —Box 1313, Eugene, OR 97440. Phone: 503-342-4961. Owns KVAL-TV, Eugene, OR; KCBY-TV, Coos Bay, OR; KBCI-TV, Boise, ID; 50% of KPIC(TV), Roseburg, OR. Represented (legal) by Dow, Lohnes & Albertson. Represented (engineering) by A. D. Ring & Associates. Represented (sales) by Katz Television; Art Moore Inc.

EVENING NEWS ASSOCIATION —615 Lafayette Blvd., Detroit, MI 48231. Phone: 313-222-2100. Owns & operates WWJ(AM) & WJ01(FM), Detroit, MI; KOLD-TV, Tucson, AZ; WALA-TV, Mobile, AL; KTVY, Oklahoma City, OK; WDVM-TV, Washington, DC; KVUE-TV, Austin, TX. For other interests, see Newspaper Ownership of TV Stations. **Executives:** Peter B. Clark, pres. Note: Sale to Gannett Co. pends. Represented (legal) by Pierson, Ball & Dowd. Represented (sales) by MMT Sales Inc.

EVENING POST PUBLISHING CO. —134 Columbus St., Charleston, SC 29402. Phone: 803-577-7111. Owns KOAA-TV, Pueblo-Colorado Springs, CO; KIVI(TV), Nampa, ID; WSBY & WOHQ(FM), Salisbury, MD; publishes Charleston News & Courier; Charleston Evening Post; The Kingstree News; The Georgetown Times & Aiken Standard, all SC; Daily Banner, Cambridge, MD. Represented (legal) by Dow, Lohnes & Albertson. Represented (engineering) by Cohen & Dippell. Represented (sales) by Seltel Inc.

Washington offices: 1255 23rd St. NW 20037. Phone: 202-857-2500.

FETZER TELEVISION CORP. —590 W. Maple St., Kalamazoo, MI 49008. Phone: 616-345-2101. Owns WKZO-TV, Kalamazoo, MI; Medallion Bcstrs. Inc., licensee of KMEG(TV), Sioux City, IA. Fetzer Bcstg. Co. owns WKZO(AM), Kalamazoo; WJFM, Grand Rapids; WKJF-AM-FM, Cadillac, MI. Fetzer Communications Inc. owns Cornhusker TV Corp. which owns KOLN-TV, Lincoln & KGIN-TV, Grand Island, NE & 92.17% of Fetzer TV Corp. John E. Fetzer owns 47.34% of Fetzer Bcstg. Co.; 93.2% of Fetzer Communications Inc. Fetzer Television also has cable holdings. **Executives:** John E. Fetzer, chmn.; Carl E. Lee, pres. & gen. mgr., Fetzer Television Corp. & vice chmn., Cornhusker TV Corp.; A. James Ebel, pres., Cornhusker TV Corp. Note: Sale of TV stations to Gillett Group pends. Represented (legal) by Wilkinson, Barker, Knauer & Quinn. Represented (engineering) by Lohnes & Culver. Represented (sales) by Harrison, Richter & Parsons Inc.

FISHER BROADCASTING INC. —100 4th Ave. N., Seattle, WA 98109. Phone: 206-223-4000. Owns KOMO-TV-AM, Seattle, WA; KATU(TV), Portland, OR. **Executives:** W. W. Warren, chmn.; John F. Behnke, pres. & chief exec. officer; Jay W. Giesa, exec. v.p. bcstg./Seattle; Phelps K. Fisher, v.p./dir. of marketing; Edward J. Lackner, v.p., corporate affairs; Monty Grau, v.p. & gen. mgr., KOMO-TV; Thomas R. Dargan, exec. v.p. bcstg./Portland; Glenn M. Gormley, exec. v.p., finance & planning/secy., Fisher Bcstg. Inc.; Edward J. Lackner, v.p., corporate affairs; Sherwood V. Hinman, v.p. & gen. mgr., KATU; Robert D. Kalstad, v.p. & station mgr., KATU; Patrick Scott, v.p. & station mgr., KOMO-TV; Scott Hayner, gen. sales mgr., KOMO-TV; Tom Oberg, gen. sales mgr., KATU. Represented (legal) by Fisher, Wayland, Cooper & Leader. Represented (engineering) by A. D. Ring & Associates. Represented (sales) by Katz Television. Washington office: Washington News Bureau, Suite 203, 236 Massachusetts Ave. NE 20002.

FORUM PUBLISHING CO. —Box 2466, 207 N. 5th St., Fargo, ND 58102. Phone: 701-237-6500. Owns KSFY-TV, Sioux Falls; KPRY-TV, Pierre; KABY-TV, Aberdeen, SD; WDAY-TV, Fargo; KBMY(TV), Bismarck; WDAZ-TV, Devils Lake & KMCY(TV), Minot, ND. **Executive:** William C. Marcil, pres. Represented (legal) by Marmet & McCombs, P.C. Represented (sales) by Katz Television.

FORWARD COMMUNICATIONS —Box 1088, Wausau, WI 54401. Phone: 715-845-4211. Owns WSAU-TV, Wausau; WMTV, Madison, WI; KCAU-TV, Sioux City, IA; WTRF-TV, Wheeling, WV; WHOI(TV), Peoria, IL; KOSA-TV, Odessa, TX; WKAU-AM-FM, Kaukauna, WI; KVGB-AM-FM, Great Bend, KS; KWLO & KFMW(FM), Waterloo, IA; KVOX-AM-FM, Moorhead, MN; Marshfield (WI) News Herald. **Executives:** Richard D. Dudley, chmn. of the board, pres. & chief exec. officer; Gene R. Anderson, sr. v.p., finance & data/secy.-treas.; E. Burke Ross Jr., v.p.; Nancy Wanta, v.p., administration; John M. Forester, asst. secy.; Franca Giordano, asst. secy.; Robert Meyer, asst. secy. Represented (legal) by McKenna, Wilkinson & Kitterer. Represented (engineering) by Sillman & Sillman. Represented (sales) by Seltel Inc.

FREEDOM NEWSPAPERS —1055 N. Main St., Santa Ana, CA 92711. Owns WLNE(TV), Providence, RI-New Bedford, MA; KTVL(TV), Medford, OR; WTVG(TV), Chattanooga, TN; KFDM-TV, Beaumont-Port Arthur, TX. For other interests, see Newspaper Ownership of TV Stations. **Broadcast executives:** Gary Chapman, dir. of broadcasting; William T. Simmons, v.p. & gen. mgr., KTVL. Represented (legal) by Marmet & McCombs, P.C. (WLNE); Dow, Lohnes & Albertson (KTVL). Represented (engineering) by A. D. Ring & Associates. Represented (sales) by Blair Television (WLNE); Katz Television (KTVL); Petry Television (KFDM-TV & WTVG).

GANNETT BROADCASTING GROUP (a division of Gannett Co. Inc., Washington, DC) —1611 W. Peachtree St. NE, Atlanta, GA 30309. Phone: 404-892-1611. Owns & operates KPNX-TV, Phoenix-Mesa, AZ; KOCO-TV, Oklahoma City, OK; KUSA-TV, Denver, CO; WUSA(TV), Minneapolis, MN; WLVI-TV, Cambridge-Boston, MA; WXIA-TV, Atlanta, GA; KIIS-AM-FM, Los Angeles; KSDO-AM-FM, San Diego, CA; WCZY-AM-FM, Detroit, MI; WGCI-AM-FM, Chicago, IL; KUSA & KSD(FM), St. Louis, MO; WADE & WIQI(FM), Tampa-St. Petersburg, FL; KKBO-AM-FM, Houston, TX. **Executives:** Jeff Davidson, pres. & chief exec. officer; Dan Ehrman, v.p., finance & business affairs; Herbert Schubarth, v.p., engineering; James Sieger, v.p., news. Gannett also owns Gannett Outdoor Advertising companies in twelve major markets throughout U.S. & Canada. For other interests, see Newspaper Ownership of TV Stations. Represented (legal) by Pierson, Ball & Dowd. Represented (engineering) by A. D. Ring & Associates. Represented (sales) by Blair Television (WXIA-TV, KUSA-TV, KPNX-TV, WUSA & WLVI-TV); Katz Television (KOCO-TV).

GUY GANNETT BROADCASTING SERVICES —Northport Plaza, Portland, ME 04104. Phone: 207-797-9330. Owns WGME-TV, Portland, ME; WGGB-TV, Springfield-Holyoke, MA; KGAN(TV), Cedar Rapids, IA; WICS(TV), Springfield, IL; KKZK(AM), Davenport, IA; WXLN(FM), Moline, IL; WINZ-AM-FM, Miami-Miami Beach, FL; WPLP(AM), Pinellas Park, FL; WRKT(AM) & WSSP(FM), Cocoa Beach, FL; KOFM(FM), Oklahoma City, OK. For Gannett newspaper interests see Guy Gannett Publishing Co. under Newspaper Ownership of TV Stations. **Executives:** Jean Gannett Hawley, pres.; Robert L. Gilbertson, exec. v.p. Represented (legal) by Dow, Lohnes & Albertson. Represented (engineering) by Lohnes & Culver. Represented (sales) by Blair Television; Katz Television.

Group Stations

GATEWAY COMMUNICATIONS INC. —Suite 612, Executive Bldg., Cherry Hill, NJ 08002. Phone: 609-667-8100. Owns & operates WBNG-TV, Binghamton, NY; WTAJ-TV, Altoona, PA; WLYH-TV, Lancaster-Lebanon, PA; WOWK-TV, Huntington, WV. **Executives:** H. Lewis Klein, pres.; Charles A. Aageman, v.p.-treas.; E. William Farneti, v.p. & controller; Herbert E. Nelson, secy. Represented (legal) by Wilner & Scheiner. Represented (engineering) by Smith & Powstenko. Represented (sales) by Blair Television; Seltel Inc.

GAYLORD BROADCASTING CO. (subsidiary of Oklahoma Publishing Co.) —Box 25125, Oklahoma City, OK 73125. Phone: 405-232-3311. Owns WKY(AM), Oklahoma City, OK; WTVT(TV), Tampa-St. Petersburg, FL; KTVT(TV), Fort Worth-Dallas, TX; KHTV(TV), Houston, TX; WVT(TV), Milwaukee, WI; KSTW(TV), Tacoma-Seattle, WA; WVUE(TV), New Orleans, LA; WUAB(TV), Lorain-Cleveland, OH; WSM-AM-FM, Nashville, TN. **Executives:** Edward L. Gaylord, chmn. & chief. exec. officer; William Banowsky, pres.; Crawford P. Rice, exec. v.p.; Harry Apel, v.p. & gen. mgr.; Charles Edwards, v.p. & gen. mgr.; KTVT; Bruce Lumpkin, v.p. & gen. mgr.; KSTW; E. D. Trimble, v.p. & gen. mgr.; KHTV; Edward Quinn, v.p. & gen. mgr.; WVUE; Michael E. Schuch, v.p. & gen. mgr.; WUAB; James R. Terrell, exec. v.p.; G. M. Stinchcomb, treas. Represented (legal) by Pierson, Ball & Dowd. Represented (engineering) by A. D. Ring & Associates. Represented (sales) by TeleRep Inc.

GILLETT COMMUNICATIONS CO. —c/o Gillett Group Management Inc., Box 4, Nashville, TN 37202. Phone: 615-749-2264. Owns WSMV(TV), Nashville, TN; WEAU-TV Eau Claire, WI; WOKR(TV), Rochester, NY; manages KTVQ(TV), Kirksville, MO-Ottumwa, IA; WLUC-TV, Marquette, MI; KBIZ(AM) & KTW(AM), Ottumwa, IA; is buying WKYC-TV, Kalamazoo, MI; KOLN-TV, Lincoln & KGIN-TV, Grand Island, NE; KMEG(TV), Sioux City, IA; also owns 13 suburban Sun Newspapers, Cleveland, OH; Post Printing Inc.; Gowe Printing Inc.; Winnebago Corp. **Executives:** George Gillett, chmn.; Edward W. Karrels, pres.; Larry Haugen, v.p.; Larry Busse, exec. v.p., bcstg.; Dave Ramon, v.p. Represented (legal) by Pepper & Corazzini. Represented (engineering) by Smith & Powstenko. Represented (sales) by MMT Sales Inc.

JAMES S. GILMORE JR. —162 E. Michigan, Kalamazoo, MI 49007. Phone: 616-381-6744. Owns WEHT(TV), Evansville, IN; KODE-TV, Joplin, MO; WWSA & WQPO(FM), Harrisonburg, VA; WLVE(FM), Miami Beach, FL; WIVY(FM), Jacksonville, FL. **Executives:** James S. Gilmore Jr., chmn. & chief. exec. officer; James Gilmore III, pres.; Harold A. Poole, exec. v.p., administration/finance; Louis E. Farraye, v.p., programming & research; Elmer Chancellor, senior v.p., engineering; John P. Manwell, secy. Represented (legal) by Wiley & Rein. Represented (engineering) by Cohen & Dippell. Represented (sales) by Katz Television; Seltel Inc.; Torbet.

MALCOLM I. GLAZER —311 E. Ridge Rd., Rochester, NY 14621. Phone: 716-544-7200. Owns WTWO(TV), Terre Haute, IN; WRBL(TV), Columbus, GA; KQTV(TV), St. Joseph, MO; applicant for Ch. 62, Hammond, IN; Ch. 8, Knoxville, TN. **Executives:** Malcolm I. Glazer, pres.; Carl E. Brasley, secy.-treas. Represented (legal) by Dow, Lohnes & Albertson. Represented (sales) by Blair Television.

GRAY COMMUNICATIONS SYSTEMS INC. —Box 3130, Albany, GA 31708-7601. Phone: 912-883-0154. Owns WALB-TV, Albany, GA; WJHG-TV, Panama City, FL & KTVE(TV), El Dorado, AR-Monroe, LA. Same ownership as The Albany Herald, Gray Transportation Co. Inc. & Gray Communications Consultants Inc., all Albany, GA. **Executives:** James H. Gray, pres.; Raymond E. Carow, v.p.; Dorothy A. Zimmerman, corporate secy.; Barbara Jones, treas. Represented (legal) by Wiley & Rein. Represented (engineering) by A. D. Ring & Associates. Represented (sales) by Katz Television.

GRANT TRAILS BROADCASTING CORP. —4 S. Main St., Dayton, OH 45402. Owns WHAG-TV, Hagerstown, MD; WFFT-TV, Fort Wayne, IN; WING(AM), Dayton; WGTZ(FM), Eaton; WIZE(AM), Springfield; WCOL & WXGT(FM), Columbus, OH; WCII & WKJJ(FM), Louisville, KY; WBCS-AM-FM, Milwaukee, WI. **Executives:** Alexander J. Williams, pres.-treas.; Clark W. Davis, exec. v.p.; John P. Williams Jr., asst. secy.; Timothy O. Witteborg, comptroller; Jeffrey J. Bennett, dir. of corporate engineering; John D. Lankenau, dir. of radio programming & research. Represented (legal) by Haley, Bader & Potts. Represented (engineering) by Cohen & Dippell. Represented (sales) by Katz Television.

HOWARD GREEN GROUP —c/o WENY Inc., Box 208, Elmira, NY 14902. Phone: 607-739-3636. Howard L. Green & Donald M. Simmons own 50% each of WENY-TV-AM & WLEZ(FM), Elmira, NY; WOND & WMGM(FM), Linwood, NJ; WMGM-TV, Wildwood, NJ. Represented (legal) by Cordon & Kelly. Represented (engineering) by Lohnes & Culver.

GREENTREE ASSOCIATES —110 Roessler Rd., Suite 202, Pittsburgh, PA 15220. Owns WVAH-TV, Charleston, WV; WRGT-TV, Dayton, OH; Ch. 8 applicant, Maryville, TN. **Executives:** Henry Posner Jr., chmn.; Albert M. Holtz, pres.; Fred W. Schwarz, v.p.-treas.; Thomas D. Wright, secy.-gen. counsel. Represented (legal) by Wiley & Rein. Represented (engineering) by Charles I. Gallagher, P.E. Represented (sales) by Seltel Inc.

GROUP W—WESTINGHOUSE BROADCASTING & CABLE INC. (subsidiary of Westinghouse Electric Corp.) —888 7th Ave., New York, NY 10106. Phone: 212-307-

3000. Owns and operates WBZ-TV-AM, Boston, MA; KYW-TV-AM, Philadelphia, PA; KPXX(TV), San Francisco, CA; KDKA-TV-AM, Pittsburgh, PA; WJZ-TV, Baltimore, MD. Also owns and operates AM radios WINS, New York, NY; WIND, Chicago, IL; KFNB, Los Angeles, CA; FM radios KODA, Houston, TX; KOZY, Dallas, TX; KQXT, San Antonio, TX; KJQY, San Diego, CA; KOSI, Denver, CO; has multiple cable systems & programming interests. **Note:** Group W is buying KMEQ-AM-FM, Phoenix, AZ; selling WIND, Chicago, IL. **Executives:** Daniel L. Ritchie, chmn. & chief. exec. officer; William F. Baker, pres. of Television Group & chmn. of Group W Satellite Communications; Lawrence P. Fralberg, pres., TV Station Group; Harry F. Murray, chmn., Group W Cable; Burton B. Stanier, pres., Group W Cable; Harlan Rosenzweig, pres., Group W Satellite Communications; Edwin T. Vane, pres., Group W Productions; Richard H. Harris, pres., Radio Group; Warren Maurer, v.p., AM Station Group; Bert E. Wahlen, v.p., FM Station Group; Richard Ingman, v.p., strategic planning; Wallace B. Dunlap, v.p., Washington; Robert E. Faust, v.p., controller; John D. Moran, v.p., human resources; Louis Briskman, v.p., chief counsel; Tony Hirsh, pres., Muzak. Represented (sales) by Group W Television Sales. Washington office: Group W Washington Bureau. Phone: 202-429-0194.

H & C COMMUNICATIONS INC. —Box 2222, Houston, TX 77252. Phone: 713-771-4631. Owns KPRC-TV-AM, Houston, TX; WTVF(TV), Nashville, TN; KVOA-TV, Tucson, AZ; WESH-TV, Daytona Beach-Orlando, FL; KCCI-TV, Des Moines, IA. **Executive:** Harold Crump, pres., Broadcast Group. Represented (legal) by Dow, Lohnes & Albertson. Represented (engineering) by Jules Cohen & Associates. Represented (sales) by Petry Television Inc.

HARRISCOPE BROADCASTING CORP. —10889 Wilshire Blvd., Los Angeles, CA 90024. Phone: 213-208-6118. Owns and operates KBAK-TV, Bakersfield, CA; KTWQ-TV-AM, Casper, WY; KULR-TV, Billings, MT. Principals own 66% of KWHY-TV, Los Angeles, CA; 25% of WNSN-TV, Chicago, IL; 17.25% of ASI Communications Inc., licensee of KFAC-AM-FM, Los Angeles; 100% of Harris Cable Corp., a multiple cable system operator. **Executives:** Burt I. Harris, (Los Angeles), pres.; Jack Rosenthal (Casper, WY), pres., Bcstg. Div.; Harvey Simpson (Los Angeles), dir. of finance. Represented (legal) by Cohn & Marks. Represented (engineering) by Hammett & Edison Inc. Represented (sales) by Katz Television.

BURT I. HARRIS —See Harriscope Broadcasting.

HARRON COMMUNICATIONS CORP. —1460 Russell Rd., Paoli, PA 19301-1236. Phone: 215-644-7500. Controls WKTW, Utica, NY; WMTW-TV, Poland Spring, ME. Harron is a multiple cable system operator. Represented (legal) by Hogan & Hartson. Represented (sales) by Petry Television Inc.; Katz Television.

HARTE-HANKS COMMUNICATIONS INC. —Box 269, San Antonio, TX 78291. Phone: 512-344-8000. Owns KENS-TV, San Antonio, TX; WTLV(TV), Jacksonville, FL; WFMY-TV, Greensboro, NC; KYTV, Springfield, MO. **Executives:** Robert G. Marbut, pres. & chief. exec. officer, Harte-Hanks Communications Inc.; William G. Moll, pres. & chief. exec. officer, Broadcasting & Entertainment, chmn., Television Group; Linda Rios Brook, v.p. & gen. mgr., KENS-TV; J. Michael Conly, pres. & gen. mgr., WFMY-TV; Stanley Pederson, v.p. & gen. mgr., KYTV; Howard W. Kelley, v.p. & gen. mgr., WTLV. Harte-Hanks is a multiple cable system operator. For other interests, see Newspaper Ownership of TV Stations. Represented (legal) by Arnold & Porter. Represented (sales) by Katz Television; Blair Television.

HEARST STATIONS —959 Eighth Ave., New York, NY 10019. Phone: 212-262-5700. 400 Ardmore Blvd., Pittsburgh, PA 15221. Phone: 412-244-4444. Operates WBAL-TV-AM & WYYY(FM), Baltimore, MD; WISN-TV-AM & WLTV(FM), Milwaukee, WI; WTAE-TV-AM & WHTX(FM), Pittsburgh, PA; WDTN(TV), Dayton, OH; KMBC-TV, Kansas City, MO, all licensed to The Hearst Corp. & is buying WCVB-TV, Boston, MA. WAPA radio, San Juan, P.R. is licensed to Hearst Radio Inc. **Executives:** John G. Conomikes, v.p., Hearst Corp. & gen. mgr. bcstg.; Fred Young, dir. of broadcast operations, Hearst Corp.; Mickey L. Hooten, gen. mgr. of television, Hearst Corp.; Jack A. W. Shenkan, dir. of sales & mktg., bcstg., Hearst Corp.; James R. Snyder, business mgr., bcstg., Hearst Corp.; David J. Barrett, v.p. & gen. mgr., WBAL/WYYY; Malcolm Potter, v.p. & gen. mgr., WBAL-TV; Steven Downes, v.p. & gen. mgr., WISN; C. Wayne Godsey, v.p. & gen. mgr., WISN-TV; Remond A. Owen, v.p., WAPA & Hearst Radio Inc.; Fred Barber, v.p. & gen. mgr., WTAE-TV; Paul Dinovitz, v.p. & gen. mgr., KMBC-TV; Howard Ritchie, v.p. & gen. mgr., WDTN(TV). Represented (legal) by Dempsey & Koplovitz. Represented (sales) by Blair Television (WBAL-TV, WDTN & WISN-TV); Katz Television (WTAE-TV & KMBC-TV).

HERITAGE BROADCASTING CO. —509 Commercial Dr., Auburn Heights, MI 48057. Owns WCTI(TV), New Bern, NC; WREX-TV, Rockford, IL; **Executives:** Mario F. Jacobelli, pres.; Leanne C. Schutz, secy.-treas.

HERITAGE COMMUNICATIONS INC. —2195 Ingersoll Ave., Des Moines, IA 50312. Phone: 515-245-7585. Owns KEVN-TV, Rapid City; KIVV-TV, Lead, SD; KDLT, Mitchell-Sioux Falls, SD & is a multiple cable system operator. **Executives:** James M. Hoak Sr., chmn.; James M. Hoak Jr., pres.; James S. Cownle, exec. v.p.; Jayne Kern, v.p.-secy. Represented (legal) by Sidley & Austin. Represented (sales) by Blair Television.

HI HO BROADCASTING —c/o WDHN, Box 6237, Dothan, AL 36302. Phone: 305-423-8299. Owns WDHN(TV), Dothan, AL; WVGA(TV), Valdosta, GA. **Executives:** F. Francis D'Addario, pres.; Larry Schwartz, secy.; Betty Marshall, treas.

Represented (legal) by Fletcher, Heald & Hildreth.
Represented (sales) by Adam Young Inc.

HOME NEWS PUBLISHING CO. —123 How Lane, New Brunswick, NJ 08903. Phone: 201-246-5500. Owns WEVU(TV), Naples-Fort Myers, FL; WKPT-TV-AM & WTFM, Kingsport, TN; WINE & WRKI(FM), Brookfield-Danbury, CT; KWG(AM), Stockton, CA; KYBB(FM), Tracy, CA; Perkiomen Home-View Inc. which operates Pennsylvania cable systems. Broadcasting executive: William M. Boyd. Represented (legal) by Cordon & Kelly. Represented (engineering) by Jules Cohen & Associates.

HUBBARD BROADCASTING INC. —3415 University Ave., St. Paul, MN 55114. Phone: 612-646-5555. Owns KSTP-TV-AM-FM, St. Paul-Minneapolis; KOB-TV-AM-FM, Albuquerque, NM; KOB(TV), Farmington, NM; KOB(RTV), Roswell, NM; WTOG(TV), St. Petersburg, FL; WGTO(AM), Cypress Gardens, FL; CP for Ch. 42, Alexandria & Ch. 43, Redwood Falls, MN. **Executives:** Stanley S. Hubbard, chmn., pres. & chief exec. officer; Gerald D. Deeney, v.p. & chief financial officer; Stanley E. Hubbard II, v.p.; Carlos Luis, v.p., public affairs; Marvin L. Rosene, v.p.; Robert F. Fountain, v.p.; Kathryn Hubbard Rominski, secy.; Jerry Danziger, v.p., gen. mgr., KOB-TV; David Herman, v.p., station mgr., KOB-TV; Ralph Dolan, v.p., KSTP-TV; James E. Blake, v.p., gen. sales mgr., KSTP-TV; John Mayasich, v.p. & pres., radio operations. Represented (legal) by Fletcher, Heald & Hildreth. Represented (engineering) by A. D. Ring & Associates. Represented (sales) by Petry Television Inc.

BIRNEY IMES JR. —c/o Columbus Television Inc., Box 271, Columbus, MS 39701. Phone: 601-327-4444. Owns 25% of WCBI-TV, Columbus, MS; publishes Columbus Commercial Dispatch which owns WMUR-TV, Manchester, NH; 92.5% of WBOY-TV, Clarksburg, WV; operates radios WCBI, Columbus; WROX(AM), Clarksdale, MS. Commercial Dispatch Publishing Co.: Birney Imes Jr., pres., 60%; Nancy M. Imes, v.p., 25%; Clyde K. Burson, v.p., 7.5%; Helen Gault, secy.-treas. Represented (legal) by Arent, Fox, Kintner, Plotkin & Kahn. Represented (engineering) by A. D. Ring & Associates. Represented (sales) by Seltel Inc.

JEFFERSON-PILOT COMMUNICATIONS CO. (subsidiary of Jefferson-Pilot Corp.) —One Julian Price Place, Charlotte, NC 28208. Phone: 704-374-3500. Licensee of WBTV, WBT & WBCY(FM), Charlotte; WWBT(TV), Richmond, VA; KIMN & KYGO(FM), Denver, CO; WOXI-AM-FM, Atlanta-Smyrna, GA; WBIG, Greensboro, NC; WNWS & WLYF(FM), Miami, FL; KSON-AM-FM, San Diego, CA; Jefferson-Pilot Teleproductions; Jefferson-Pilot Sports Enterprises; Jefferson-Pilot Data Systems & Jefferson-Pilot Retail Services, Charlotte. **Executives:** W. Roger Soles, chmn.; Wallace J. Jorgenson, pres.; James G. Babb Jr., exec. v.p.; Edwin Conrad, v.p., finance. Represented (legal) by Wiley & Rein. Represented (engineering) by A. D. Ring & Associates. Represented (sales) by Petry Television Inc.

KANSAS BROADCASTING SYSTEM INC. —2300 Hall St., Hays, KS 67601. Phone: 913-625-2578. Principals own KAYS-TV-AM, Hays; KLOE-TV-AM Goodland; KWCH-TV, Hutchinson-Wichita, KS; KVOP & KATX(FM), Plainview, TX; KCOW(AM), Alliance, NE; KFEQ(AM), St. Joseph, MO; KAHL & KELN(FM), North Platte, NE. **Executives:** Ross Beach; Robert E. Schmidt. Principals are multiple cable system operators. Represented (legal) by Marmet & McCombs, P.C. Represented (sales) by TeleRep Inc.

KELLY BROADCASTING CO. —310 10th St., Sacramento, CA 95814. Phone: 916-444-7300. Owns KCRA-TV, Sacramento, CA; KCPC(TV), Tacoma, WA. **Executives:** Robert E. Kelly & Jon S. Kelly, partners; Don Saraceno, gen. mgr. Represented (legal) by Koteen & Naftalin. Represented (engineering) by Jules Cohen & Associates. Represented (sales) by Blair Television.

KING BROADCASTING CO. —333 Dexter Ave. N., Seattle, WA 98109. Phone: 206-448-5555. Owns KING-TV-AM-FM, Seattle; KGW-TV-AM & KINK(FM), Portland, OR; KREM-TV, Spokane, WA; KTVB(TV), Boise, ID; KSFO & KLHT(FM) San Francisco, CA. **Executives:** Ancil H. Payne, pres.; Eric Bremner, v.p., television; George V. Willoughby, v.p., corporate & legal; Steven Clifford, v.p., finance; Jim Klime, v.p., radio; Ed Hewson, v.p., CATV; Joe Duffy, v.p., employe relations. Represented (legal) by Fletcher, Heald & Hildreth. Represented (engineering) by Hammett & Edison Inc. Represented (sales) by Blair Television. Washington office: Suite 161, 400 N. Capitol St. 20001. Phone: 202-737-4624.

KNIGHT-RIDDER BROADCASTING INC. —One Herald Plaza, Miami, FL 33101. Phone: 305-376-3900. Owns WJRT-TV, Flint, MI; WPRI-TV, Providence, RI; WTKR-TV, Norfolk, VA; WTEN(TV), Albany, NY; WCDC(TV), Adams, MA; WKRN-TV, Nashville, TN. Through TKR Inc., has multiple cable holdings. **Executives:** Daniel E. Gold, pres. & chief exec. officer; H. Richard Eldredge, exec. v.p.; Robert E. Rice, pres.-gen. mgr., WPRI-TV; P. Thomas Bryson, pres.-gen. mgr., WJRT-TV; Thomas H. Hartman, pres.-gen. mgr., WTKR-TV; Ronald F. Pulera, pres.-gen. mgr., WTEN(TV) & WCDC(TV); Arthur Elliot, pres.-gen. mgr., WKRN-TV. For Knight-Ridder Newspapers, see Newspaper Ownership of TV Stations. Represented (legal) by Wilmer, Cutler & Pickering. Represented (sales) by MMT Sales Inc.; Harrington, Righter & Parsons Inc.; Blair Television.

KOHLBERG KRAVIS ROBERTS & CO. —645 Madison Ave., New York, NY 10022. Has controlling interest in KTLA(TV), Los Angeles, CA & Wometco Broadcasting Co. Inc., see

listing. **Note:** Sale of KTLA pends; leveraged buyout of Storer Communications has been proposed.

KOPLAR COMMUNICATIONS INC. —4935 Lindell Blvd., St. Louis, MO 63108. Phone: 314-367-7211. Owns KPLR-TV, St. Louis, MO; KRKB-TV, Sacramento, CA; has pending application for Ch. 15, Omaha, NE. **Executives:** Edward J. (Ted) Koplar, pres.; Barry Baker, senior v.p./dir. of broadcast div. & gen. mgr., KPLR-TV; Edward T. Karlik, v.p.-gen. mgr., KRKB-TV. Represented (legal) by Koteen & Naftalin (KPLR-TV); Crowell & Moring (KRKB-TV). Represented (engineering) by Jules Cohen & Associates. Represented (sales) by TeleRep Inc.

ANTHONY C. KUPRIS —Box 1340, Panama City, FL 32402. Phone: 904-769-2313. Owns WMBB(TV) Panama City, FL; WAXA(TV) Anderson, SC; has limited partnership interest in KLRT(TV), Little Rock, AR. Represented (legal) by Pepper & Corazzini. Represented (engineering) by Jules Cohen & Associates. Represented (sales) by Adam Young Inc.

KWTX BROADCASTING CO. —4520 Bosque Blvd., Waco, TX 76710. Phone: 817-776-1330. Owns KWTX-TV-AM-FM, Waco, TX. Stockholders of KWTX Bcstg. control KLFY-TV, Lafayette, LA; affiliated KBTX-TV, Bryan, TX; KXII, Ardmore, OK; KNAL(AM), Victoria, TX. **Executive:** M. N. Bostick, pres. & gen. mgr., KWTX Bcstg. Represented (legal) by Cordon & Kelly. Represented (sales) by Seltel Inc.

KXMC-TV INC. —KXMC Building, Minot, ND 58701. Phone: 701-852-2140. Owns KXMC-TV, Minot; KXMB-TV, Bismarck; KXMA-TV, Dickinson; KXMD-TV, Williston; KCJB-AM-FM, Minot, all ND. **Executive:** Chester Reiten, pres.

LAMCO COMMUNICATIONS INC. —460 Market St., Williamsport, PA 17701. Owns WCYB-TV, Bristol, VA; WXVT(TV), Greenville, MS; WLYC(AM) & WILQ-FM, Williamsport, PA. **Executives:** Andrew W. Stabler Jr., pres.; Robert J. Cunneen Jr., v.p.; Howard J. Lamade Jr., v.p. & secy.; James H. Lamade, v.p. & treas.

LANDMARK COMMUNICATIONS INC. —150 W. Brambleton Ave., Norfolk, VA 23501. Phone: 804-446-2000. Owns WTAR & WLTY(FM), Norfolk, VA; KLAS-TV, Las Vegas, NV; KNTV, San Jose, CA; The Weather Channel, Atlanta, GA. For newspaper holdings, see Newspaper Ownership of TV Stations. **Executives:** Frank Batten, chmn.; Richard F. Barry, pres.; John O. Wynne, pres., Broadcast & Video Enterprises Division. Represented (legal) by Hogan & Hartson. Represented (sales) by Katz Television.

T. B. LANFORD ESTATE —333 Market St., Shreveport, LA 71101. Box 1363, Shreveport, LA 71164. Phone: 318-221-0668. Owns 100% of KLST(TV), San Angelo, TX; KALB & KTIZ(FM), Alexandria, LA & WYOU, Tampa, FL; 67.55% of KALB-TV, Alexandria, LA; 13.69% of Grand Canyon Television Co. Inc., licensee of KNAZ-TV, Flagstaff, AZ; peritree of KMOH-TV, Kingman, AZ & KNAG-TV, Gallup, NM. Represented (legal) by Wiley & Rein. Represented (engineering) by Edward F. Lorentz & Associates. Represented (sales) by Katz Television.

LEE ENTERPRISES INC. (Broadcast Divisions) —130 E. Second St., Davenport, IA 52801. Phone: 319-383-2393. Owns KHQA-TV, Hannibal, MO-Quincy, IL; WSAZ-TV, Huntington, WV; KOIN-TV, Portland, OR; KGMB(TV), Honolulu, HI; WTAD & WQCY(FM), Quincy, IL; 41.6% of KGGM-TV, Albuquerque, NM. For Lee Enterprises Inc. Newspapers, see Newspaper Ownership of TV Stations. **Executive:** Richard B. Belkin, v.p., broadcasting & corporate planning. Represented (legal) by Pierson, Ball & Dowd. Represented (engineering) by David Steel & Associates Inc. Represented (sales) by Katz Television (Huntington, Honolulu & Quincy); Harrington, Righter & Parsons (Portland).

LEWIS BROADCASTING CORP. —Box 13646, Savannah, GA 31406. Phone: 912-925-0022. J. C. Lewis Jr., owner of WJCL-TV-FM, Savannah, GA, also owns WLTX(TV), Columbia, SC & WLTZ(TV), Columbus, GA. **Executive:** J. Fred Pierce, exec. v.p. Represented (legal) by Pierson, Ball & Dowd. Represented (sales) by Seltel Inc. (national); Busby, Finch, Latham & Widman (regional).

LIN BROADCASTING CORP. —1370 Ave. of the Americas, New York, NY 10019. Phone: 212-765-1902. Owns WAND(TV), Decatur, IL; WAVY-TV, Portsmouth-Norfolk, VA; KKAS-TV, Fort Worth; KTVV(TV), Austin, TX; WOTV, Grand Rapids, MI; WISH-TV, Indianapolis, IN & WANE-TV, Fort Wayne, IN. LIN also owns WBBF & WMJQ(FM), Rochester, NY; WIL-AM-FM, St. Louis, MO; WFIL & WUSL(FM), Philadelphia, PA; KILT-AM-FM, Houston, TX; WEMP & WMYX(FM), Milwaukee, WI. **Executives:** Donald A. Pels, chmn. & pres.; E. Blake Byrne, group v.p., TV; Richard P. Verne, group v.p., radio & radio common carrier; Harold N. Spitz, v.p.; Ronald Graff, v.p., engineering; Arnold S. Blauweiss, v.p., finance; David M. Naseman, v.p., gen. counsel & secy.; Michael Plouf, v.p., corporate development & treas. Represented (legal) by Wilmer, Cutler & Pickering.

LOYOLA UNIVERSITY —6363 St. Charles Ave., New Orleans, LA 70118. Owns WWL-TV-AM & WAJY-FM, New Orleans, LA; KATC(TV), Lafayette, LA. **Executive:** J. Michael Early, v.p., bcstg. Represented (legal) by Marmet & McCombs, P.C. Represented (engineering) by du Treil-Rackley Consulting Engineers. Represented (sales) by Katz Television.

MAINE BROADCASTING SYSTEM —One Congress Square, Portland, ME 04101. Phone: 207-772-0181. Owns & operates WCSH-TV, Portland; WLBS-TV, Bangor, ME.

Group Stations

Executives: Mary Rines Thompson, chmn.; Frederic L. Thompson, pres.; Bruce C. McGorriell, exec. v.p.; Robert McLean, treas.
Represented (legal) by Wilkinson, Barker, Knauer & Quinn.
Represented (engineering) by Jules Cohen & Associates.
Represented (sales) by Katz Television.

MALRITE COMMUNICATIONS GROUP INC. —1200 Statler Office Tower, Cleveland, OH 44115-1601. Phone: 216-781-3010. Owns WUHF(TV) Rochester, NY; WAWS-TV, Jacksonville, FL; WFLX(TV), West Palm Beach, FL; WXIX-TV, Cincinnati, OH-Newport, KY; WHTZ(FM), Newark, NJ; KRXY-AM-FM, Lakewood, CO; WZUU-AM-FM, Milwaukee, WI; WDBG & KEEY-FM, Minneapolis-St. Paul, MN; WHK & WMMS(FM), Cleveland, OH; KNEW, Oakland, CA; KSAN-FM, San Francisco, CA; is buying WLWZ-TV, Ponce-San Juan, PR; KSRR-FM, Houston, TX; KLAC & KZLA, Los Angeles, CA. Also owns Mairite Television Productions; Malrite Broadcast Services; Malrite Creative Services. **Executives:** Milton Maltz, chmn. & chief exec. officer; John Rosenwald, exec. v.p. & pres., Radio Div.; John C. Chaffee Jr., sr. v.p. & pres., TV Div.; Kevan A. Fight, chief financial officer; John R. Wilson, treas.
Represented (legal) by Shrinsky, Weitzman & Eisen, P.C.
Represented (engineering) by Silliman & Silliman.
Represented (sales) by Katz Television; Blair Television; Petry Television.

MANSHIP STATIONS —1650 Highland Rd., Baton Rouge, LA 70821. Phone: 504-387-2222. Owns WBRZ(TV), WJBO & WFME(FM), Baton Rouge; KRGV-TV-AM, Weslaco, TX; WXCL & WKQA(FM), Peoria-Pekin, IL. **Executives:** Douglas L. Manship, chmn. & pres.; Charles P. Manship Jr., treas.; Richard F. Manship, secy.; Ray Alexander, George Jenne & Roy Dardenne, dirs.
Represented (legal) by Cohn & Marks.
Represented (sales) by Blair Television.

MARSH MEDIA INC. —One Broadcast Center, Amarillo, TX 79101-4326. Phone: 806-373-1787. Owns KVII-TV, Amarillo, TX; KVIJ-TV, Sayre, OK. **Executive:** James R. McCormick. Principals own Marsh Media of El Paso, KVIA-TV, El Paso, TX; KAVE-TV, Carlsbad, NM. Marsh Media is multiple cable system operator. **Executive:** Richard Pearson.
Represented (legal) by Wiley & Rein.
Represented (engineering) by Smith & Powstenko.
Represented (sales) by Katz Television.

MAY BROADCASTING CO. —10714 Mockingbird Dr., Omaha, NE 68127. Phone: 402-592-3333. Owns KMTV, Omaha, NE; KGUN-TV, Tucson, AZ; KMA(AM), Shenandoah, IA; 48.86% of KFAB & KGOR(FM), Omaha, NE; WKTY & WSPL(FM), La Crosse, WI. **Executives:** Owen Saddler, chmn.; Edward W. May, pres.; Norman Williams, exec. v.p. & gen. mgr.; Edward W. May Jr., John R. Kidd, Bryce R. Pringle, v.p.s.; James B. Shaum, v.p. & secy.; Frances M. Rankin, v.p.-treas.; E. J. May, v.p.-asst. secy.
Represented (legal) by McKenna, Wilkinson & Kittner.
Represented (engineering) by Moffet, Larson & Johnson.
Represented (sales) by Katz Television.

McGRAW-HILL BROADCASTING CO. —1221 Ave. of the Americas, New York, NY 10020. Phone: 212-512-2000. Owns & operates KMGH-TV, Denver, CO; KGTV, San Diego, CA; KERO-TV, Bakersfield, CA; WRTV, Indianapolis, IN. **Executives:** Donald Fruehling, exec. v.p.; Edward T. Reilly Jr., sr. v.p.; Robert W. Flanders, v.p., engineering; Ron Mires, v.p., news; John Proffitt, dir. of programming; Ted V. Barros, dir. of public affairs; Dennis W. Fretz, controller.
Represented (legal) by Koteen & Naftalin.
Represented (sales) by Harrington, Righter & Parsons Inc. (KMGH-TV & KERO-TV); MMT Sales Inc. (WRTV & KGTV).

McKINNON BROADCASTING CO. —Box 6669, Corpus Christi, TX 78411. Phone: 512-853-7700. **Executive:** Michael D. McKinnon, pres. Texas Telecasting is licensee of KBMT(TV), Beaumont, TX. The McKinnons own 98% of KIII(TV), Corpus Christi. Michael D. McKinnon holds option for 20% of KUSI-TV, San Diego, CA & serves as gen. mgr.; owns 46% of KBVO-TV, Austin, TX.
Represented (legal) by Cohn & Marks.
Represented (engineering) by Jules Cohen & Associates.
Represented (sales) by Blair Television.

MEDIA CENTRAL INC. —Osborne Office Center, Chattanooga, TN 37411. Phone: 615-894-4980. Has interest in WOAC(TV), Canton, OH; KZKC-TV, Kansas City, MO; WZDX(TV), Huntsville, AL; KHAL-TV, Honolulu, HI; KBSI-TV, Cape Girardeau, MO. Media Central manages & operates WKCH-TV, Knoxville, TN; WXTX(TV), Columbus, GA; WXGZ-TV, Appleton, WI; WUSV(TV), Albany-Schenectady, NY; WDBD(TV), Jackson, MS. **Executives:** Morton J. Kent, J. Daniel Sullivan, John F. Pauza & Donald B. Kent.
Represented (legal) by Sidley & Austin.
Represented (sales) by Independent TV Sales Inc.; Seltel Inc.

MEDIA GENERAL BROADCAST GROUP —817 E. Washington St., Tampa, FL 33602. Mailing address: Box 190, Tampa, FL 33601. Phone: 813-221-5757. Owns WXFL(TV), Tampa-St. Petersburg, FL; WJKS-TV, Jacksonville, FL; WCBF-TV, Charleston, SC and is a multiple cable system operator. For other interests, see Newspaper Ownership of TV Stations. **Broadcasting executives:** Robert T. Sutton, pres. & chief exec. officer; Harry C. Smith, v.p.; James A. Zimmerman, v.p. of administration; William B. Faber, chmn./consultant; Frank De Tillo, v.p. & gen. mgr.; WXFJ; John Radeck, v.p. & gen. mgr.; WJKS-TV; Tom Josephsen, v.p. & gen. mgr.; WCBF-TV.
Represented (legal) by Holland & Knight.
Represented (sales) by MMT Sales Inc.

MEREDITH CORP. (Broadcasting Group) —1716 Locust St., Des Moines, IA 50336. Phone: 515-284-3000. **Executives:** William C. McReynolds, pres., Broadcasting Group; Daniel L. Moore, v.p., staff operations; Erv Parthe, v.p., group dir. of program services;

Don Niska, v.p., controller; Bill Strube, group dir. of TV engineering. Operates WTVH(TV), Syracuse, NY, John De Roche, v.p. & gen. mgr.; KPHO-TV, Phoenix, AZ, Richard De Angellis, v.p. & gen. mgr.; KCTV, Kansas City, MO, Phillip A. Jones, v.p. & gen. mgr.; WNEM-TV, Bay City-Saginaw-Flint, MI, Todd Holmes, v.p. & gen. mgr.; WPGH-TV, Pittsburgh, PA, Bill Saltzgiver, v.p. & gen. mgr.; KSEE(TV), Fresno, CA, Larry Rhodes, v.p. & gen. mgr.; WOFL(TV), Orlando, FL, Norris Reichel, v.p. & gen. mgr. & KVUU-TV, Henderson-Las Vegas, NV, Rusty Durante, v.p. & gen. mgr.
Represented (legal) by Haley, Bader & Potts.
Represented (engineering) by A. D. Ring & Associates.
Represented (sales) by MMT Sales Inc.; Seltel Inc. (KVUU-TV).

METROMEDIA INC. —One Harmon Plaza, Secaucus, NJ 07094. Phone: 201-348-3244. Owns and operates WNEW-TV, New York, NY; KTTV, Los Angeles, CA; WTTG, Washington, DC; WCVB-TV, Boston, MA; WFLD-TV, Chicago, IL; KRIV-TV, Houston, TX; KRLD-TV, Dallas, TX; WNEW-AM-FM, New York, NY; KMET(FM), Los Angeles, CA; WIP & WMMR(FM), Philadelphia, PA; WCBM, Baltimore, MD; WASH(FM), Washington, DC; WOMC(FM), Detroit, MI; KRLD(AM), Dallas, TX; KHOW(AM), Denver, CO; WWBA(FM), St. Petersburg, FL. **Executives:** John W. Kluge, chmn. & pres.; Robert M. Bennett, sr. v.p., TV bcstg. & production; George H. Duncan, sr. v.p.-telecommunications; Stuart Subotnick, sr. v.p.-finance & administration; Stanley T. Landow, sr. v.p. & controller; Thomas J. Dougherty, v.p.-regulatory affairs & assoc. gen. counsel; Arthur Wadler, v.p. & gen. counsel; Robert A. Maresca, v.p. & treas.; Leonard B. Pack, secy. & assoc. gen. counsel. **Metromedia Television Officers:** Robert M. Bennett, pres.; Harold A. Christensen, exec. v.p.; Neil Hoffman, v.p. & dir., programming; Richard J. Anderson, sr. v.p. & dir., engineering; Kevin P. O'Brien, v.p. & gen. mgr.; WNEW-TV, New York, NY; Robert O'Connor, v.p. & gen. mgr.; WTTG, Washington, DC; L. William White, v.p. & gen. mgr.; KTTV, Los Angeles, CA; Derk Zimmerman, v.p. & gen. mgr.; WFLD-TV, Chicago, IL; Ray Schonbak, v.p. & gen. mgr.; KRLD-TV, Dallas, TX; M. Jerry Marcus, v.p. & gen. mgr.; KRIV-TV, Houston, TX. **Metromedia Radio Officers:** Carl Brazell, pres.; Kevin G. Klein, controller; Vicki Callahan, exec. v.p. & gen. mgr.; WNEW; Mike Kakoyiannis, v.p. & gen. mgr.; WJMN-FM; Tom Durney, v.p. & gen. mgr.; WASH(FM); Bud Stiker, v.p. & gen. mgr.; WCBM; Hal Smith, v.p. & gen. mgr.; WIP; Mike Craven, v.p. & gen. mgr.; WMMR(FM); Howard Bloom, v.p. & gen. mgr.; KMET(FM); Elaine Baker, v.p. & gen. mgr.; WOMC(FM); Ed Wodka, v.p. & gen. mgr.; KRLD(AM); Michael D. Lonke, v.p. & gen. mgr.; KHOW; Bill Burns, v.p. & gen. mgr.; WWBA(FM). **Note:** Sale of TV stations pending.
Represented (legal) by Thomas J. Dougherty.
Represented (sales) by Katz Independent TV Sales.
Washington office: 5151 Wisconsin Ave. NW 20016. Phone: 202-244-5151.

MEYER BROADCASTING CO. —Broadway at Fourth, Bismarck, ND 58501. Phone: 701-223-0900. Owns KFVR-TV-AM & KYYY(FM), Bismarck; KQCD-TV, Dickinson; KMOT(TV), Minot & KUMV-TV, Williston, ND. **Executive:** William Ekberg, pres.

MIDCONTINENT BROADCASTING CO. —13th St. & Phillips Ave., Sioux Falls, SD 57102. Phone: 605-336-1100. Owns KELO-TV, Sioux Falls with satellites KDLO-TV, Florence & KPLD-TV, Reliance, SD; KELO-AM-FM, Sioux Falls; KDLO-FM, Watertown, SD; WTSO & WZEE(FM), Madison, WI; has multiple cable holdings. **Executives:** Joe Floyd, pres.; N. L. Bentson, v.p.; Evan A. Nord, v.p.; Edmond R. Ruben, secy.-treas.
Represented (legal) by Dow, Lohnes & Albertson.
Represented (engineering) by A. D. Ring & Associates.
Represented (sales) by Seltel Inc.

MIDWEST COMMUNICATIONS INC. —90 South 11th St., Minneapolis, MN 55403. Phone: 612-330-2400. Owns & operates WCCO-TV-AM & WLTE-FM, Minneapolis-St. Paul, MN; WFRV-TV, Green Bay, WI; WJMN-TV, Escanaba, MI; Midwest Cable & Satellite Inc., Minneapolis, MN. **Executives:** W. T. Doar Jr., chmn.; James M. Rupp, pres. & chief exec. officer; Everett Klosterman, v.p. & chief financial officer; Ron Handberg, v.p. & gen. mgr.; WCCO-TV; Clay Kaufman, v.p. & gen. mgr.; WCCO; Doug Brown, v.p. & gen. mgr.; WLTE-FM; Bob Farrow, v.p. & gen. mgr.; WFRV-TV/WJMN-TV; Bill Craig, v.p. & gen. mgr.; Midwest Cable & Satellite Inc.
Represented (legal) by Fly, Shuebruk, Gaguine, Boros, Schulkind & Braun (WCCO-TV); Koteen & Naftalin (WFRV-TV).
Represented (sales) by Katz Television.
Washington News Bureau: Hall of States Bldg., Suite 161, 400 N. Capitol St. 20001. Phone: 202-737-4620.

MIDWEST TELEVISION INC. —509 S. Neil St., Champaign, IL 61820. Phone: 217-356-8333. Owns & operates WCIA(TV), Champaign, IL; WMBD-TV-AM & WKZW(FM), Peoria, IL; WCFN(TV), Springfield, IL; KFMB-TV-AM-FM, San Diego, CA. **Executives:** August C. Meyer, chmn.; August C. Meyer Jr., pres.; Clara R. Meyer, v.p.; Robert L. Myers, exec. v.p.; Jack B. Everette, exec. v.p. & treas.; Karen H. Meyer, secy.; Guy F. Main, exec. v.p.; Paul Palmer, v.p.
Represented (legal) by Covington & Burling.
Represented (engineering) by A. D. Ring & Associates; Hammett & Edison Inc.
Represented (sales) by Petry Television Inc.

MMT SALES INC. —630 Third Ave., New York, NY 10017. Phone: 212-599-0899. Owns WSEE(TV), Erie, PA; 51% of KLRT(TV), Little Rock, AR. **Executives:** Garrett F. Scollard, chmn.; Jack Oken, pres.
Represented (legal) by Crowell & Moring.
Represented (engineering) by David Steel & Associates.
Represented (sales) by MMT Sales Inc.

MORMON CHURCH —See Bonneville International Corp.

MOUNTAIN STATES BROADCASTING —75 Fountain St., Providence, RI 02902. Phone: 401-277-7151. Owns KMSB-TV, Tucson-Nogales, AZ; KGSW(TV), Albuquerque, NM. Providence Journal Co., which owns 50% of Mountain States, also owns WPHL-TV,

Philadelphia, PA; Colony Communications Inc., multiple cable system operator; MetroNet Inc., Providence, RI paging company; Carolina MetroNet Inc., Raleigh, NC cellular telephone system. **Executives of Mountain States Bcstg.:** Jack C. Clifford & William R. Corkum, partners representatives; Randy Cantrell, gen. mgr. Represented (legal) by Dow, Lohnes & Albertson. Represented (sales) by Settel Inc.

MULTIMEDIA BROADCASTING CO. (Div. of Multimedia Inc.)—140 W. Ninth St., Cincinnati, OH 45202. Phone: 513-352-5000. Owns KSDK(TV), St. Louis, MO; WMAZ-TV, Macon, GA; WBIR-TV, Knoxville, TN; WLWT(TV), Cincinnati, OH; WZTV, Nashville, TN. Multimedia also owns WFBC-AM-FM, Greenville, SC; WMAZ(AM) & WAYS(FM), Macon, GA; WWNC(AM), Asheville, NC; KEEL & KMBO(FM), Shreveport, LA; WEZW(FM), Wauwatosa, WI. **Multimedia Inc. Executives:** Wilson C. Wearn, chmn.; Walter E. Bartlett, pres. & chief exec. officer; D. J. Barhyte, treas. & chief financial officer; Elizabeth Mills, v.p., corporate communications; Rhea T. Eskew, senior exec., newspapers; Alfred F. Burgess, secy.; Thelma M. Anderson, asst. secy.; Robert Hamby, v.p. & controller; Mike Weinblatt, pres., Donald L. Dahlman, v.p., Multimedia Entertainment; Donald D. Sbarra, pres., Multimedia Cablevision Co. **Multimedia Bcstg. Executives:** James T. Lynch, pres.; Paul W. Fiddick, pres., radio; A. Bruce Buchanan, exec. v.p., radio; James M. Hart, v.p.; Anthony H. Kiernan, v.p.; William L. Bolster, v.p.; Don McGouirk, v.p.; Dan Maslan, v.p.; Fred L. Newton, v.p.; Carl Hamilton, v.p.; William Garrison, v.p., engineering; Sheldon Summerlin, v.p. For newspaper interests see Newspaper Ownership of TV Stations. Multimedia is a multiple cable system operator. Represented (legal) by Dow, Lohnes & Albertson. Represented (sales) by Katz Television.

MORGAN MURPHY STATIONS—7025 Raymond Rd., Madison, WI 53711. Phone: 608-271-4321. Evening Telegram Co. (Morgan Murphy Newspapers) owns WISC-TV, Madison, WI; KXLY-TV-AM-FM, Spokane, WA; licensee of KTHI-TV, Fargo-Grand Forks, ND; Apple Valley Bcstg. Inc. which operates KAPP(TV), Yakima, WA & satellite KVEW, Kennewick, WA. For newspaper interests, see Newspaper Ownership of TV Stations. **Executive:** Elizabeth Murphy Burns, pres. Represented (legal) by Hennessey, Stambler & Siebert. Represented (sales) by Harrington, Righter & Parsons Inc.

NATIONAL BROADCASTING CO. INC.—RCA Bldg., New York, NY 10112. Phone: 212-664-4444. Owns & operates WNBC-TV-AM & WYNY(FM), New York, NY; WRC-TV & WKYS(FM), Washington, DC; WMAQ-TV-AM & WKQX(FM), Chicago, IL; WKYC-TV, Cleveland, OH; KNBC(TV), Los Angeles, CA; KNBR & KYUU(FM), San Francisco, CA; WJIB-FM, Boston, MA. **Executives:** Grant Tinker, chmn.; Irwin Segelstein, vice-chmn.

NATIONWIDE COMMUNICATIONS INC.—One Nationwide Plaza, Columbus, OH 43216. Phone: 614-227-7676. Owns WATE-TV, Knoxville, TN; WXEX-TV, Richmond-Petersburg, VA; WBAY-TV, Green Bay, WI; KITT(TV), Minneapolis, MN; WNCI(FM), Columbus, OH; WGAR-AM-FM, Cleveland, OH; WPOC(FM), Baltimore, MD; WKZL(FM), Winston-Salem, NC; WBWJ-AM-FM, Winter Park, FL; KMJJ & KLUC(FM), Las Vegas, NV; KNST & KROQ(FM), Tucson, AZ; KWSS(FM), San Jose, CA; KZAP(FM), Sacramento, CA; KZZP-AM-FM, Mesa, AZ; Fairfield Cablevision, Lancaster, OH. **Executives:** Clark Pollock, pres.; Benjamin McKeel, v.p., television; Steve Berger, v.p., radio; Willard Hoyt, v.p. & treas.; Don Watkins, v.p., engineering; Patricia L. Glassburn, asst. treas. Represented (legal) by Fletcher, Heald & Hildreth. Represented (engineering) by Cohen & Dippell, P.C.

NEWS PRESS & GAZETTE CO.—825 Edmond St., Box 29, St. Joseph, MO 64502. Phone: 816-279-5671. Owns WSAV-TV, Savannah, GA; KAAL(TV), Austin, MN; WJTV, Jackson, MS; is buying CP for WHLT, Ch. 22, Hattiesburg, MS; publishes St. Joseph News-Press & Gazette & is a multiple cable system operator. **Executives:** David R. Bradley, chmn.-treas.; David R. Bradley Jr., pres.; Henry H. Bradley, v.p., publisher; Elizabeth L. Neel, secy. Represented (legal) by Arent, Fox, Kintner, Plotkin & Kahn. Represented (sales) by Blair Television.

THE NEW YORK TIMES CO.—229 West 43rd St., New York, NY 10036. Phone: 212-556-1234. Owns WREG-TV, Memphis, TN; KFMS(TV), Fort Smith, AR; WQXR-AM-FM, New York, NY; WHNT-TV, Huntsville, AL; 56 NJ cable franchises & is buying WQAD-TV, Moline, IL; WNEP-TV, Scranton, PA. **Executives:** Arthur Ochs Sulzberger, chmn.; Sydney Gruson, vice chmn.; Walter E. Mattson, pres.; William H. Davis, sr. v.p.; David L. Gorham, sr. v.p.; Benjamin Handelman, sr. v.p.; John D. Pomfret, sr. v.p.; Michael E. Ryan, sr. v.p.; Guy T. Garrett, v.p.; Solomon B. Watson IV, secy.; Denise K. Fletcher, treas.; Frank R. Gatti, controller; David K. MacDonald, v.p. & dir., cable group; John R. Harrison, v.p. & pres., regional newspaper group; William T. Kerr, v.p. & pres., magazine group; Frank Roberts, pres., bcstg. group. For other holdings, see listings under Newspaper Ownership of TV Stations; Book & Periodical Publishing Firms with TV Station Ownership. Represented (legal) by Koteen & Naftalin. Represented (engineering) by A. D. Ring & Associates. Represented (sales) by Katz Television.

OOSSEY PARTNERS—c/o WDZL, 2055 Lee St., Hollywood, FL 33020. Owns WPCQ-TV, Charlotte, NC; has interest in WDZL(TV), Miami, FL; WTSG(TV), Albany, GA; WPMT(TV), York, PA; WTX(TV), Waterbury, CT & The Essex Group, multiple cable system operator. **Executive:** Michael Finkelstein, pres. Represented (legal) by Nixon, Hargrave, Devans & Doyle. Represented (engineering) by Jules Cohen & Associates. Represented (sales) by Katz Independent TV Sales.

OUTLET COMMUNICATIONS INC. (subsidiary of The Rockefeller Group)—111 Dorrance St., Providence, RI 02903. Phone: 401-476-6200. Owns WJAR-TV, Providence, RI; WCPX-TV, Orlando, FL; KSAT-TV, San Antonio, TX; KOVR-TV, Stockton-Sacramento, CA;

WCMH-TV, Columbus, OH; WATL(TV), Atlanta, GA; WXIN(TV), Indianapolis, IN; WTOP(AM), Washington, DC; KIQQ(FM), Los Angeles, CA; WIOQ(FM), Philadelphia, PA; WQRS-FM, Detroit, MI; WTKS(FM), Bethesda, MD. **Executives:** Bruce G. Sundlun, chmn. & chief exec. officer; David E. Henderson, pres. & chief operating officer; Joseph T. Chairs, v.p., radio group; Gerald T. Plemmons, v.p., engineering; Frederick R. Griffiths, v.p., administration; Steve J. Camins, v.p., TV news; Michael J. Schweitzer, v.p. & gen. mgr.; WCPX-TV; James Schiavone, v.p. & gen. mgr.; KSAT-TV; John D. Sawhill, v.p. & gen. mgr.; WJAR-TV; Garland R. Robinson, v.p. & gen. mgr.; WCMH-TV; Charles F. Kennedy, pres. & chief operating officer, KOVR-TV; John A. Serrao, gen. mgr., WATL; Joseph A. Young, v.p. & gen. mgr., WXIN; Donald N. Pettibone, v.p. & gen. mgr., WIOQ; Tom J. Mosher, gen. mgr., KIQQ; Michael L. Douglass, v.p. & gen. mgr., WTOP; Lee C. Hanson, v.p. & gen. mgr., WQRS-FM. Represented (legal) by Sundlun, Scher & Singer. Represented (sales) by Petry Television Inc.; Katz Television.

PALMER COMMUNICATIONS INC.—1801 Grand Ave., Des Moines, IA 50308. Phone: 515-242-3500. Operates WHO-TV-AM & KLYF(FM), Des Moines; WOC-TV-AM & KIKI(FM), Davenport, IA; WNOG & WCVU(FM), Naples, FL; WTNT-AM-FM, Tallahassee, FL & is a multiple cable system operator. **Executives:** William J. Ryan, pres. & chief exec. officer; Robert G. Engelhardt, exec. v.p. & secy.; M. Wayne Wlshart, treas. & chief finance officer. Represented (legal) by Dow, Lohnes & Albertson. Represented (engineering) by Jules Cohen & Associates, P.C. Represented (sales) by Blair Television.

PAPPAS TELECASTING INC.—5111 E. McKinley Ave., Fresno, CA 93727. Phone: 209-255-2600. Owns KMPH(TV), Visalia-Fresno, CA; WHNS(TV), Asheville, NC-Greenville-Spartanburg, SC; is applicant for Ch. 42, Omaha, NE. **Executives:** Harry J. Pappas, pres.; LeBon G. Abercrombie, v.p., planning & development; Dennis J. Davis, v.p., finance; Edward G. Aiken, v.p., TV; Robert E. Denton, v.p.; Joseph A. Shaffer, v.p., programming; Stella A. Pappas, secy.-treas. Represented (legal) by Fletcher, Heald & Hildreth; Kadison, Pfaltzer, Woodard, Quinn & Rossi. Represented (engineering) by Cecil Lynch; Smith & Powstenko. Represented (sales) by Katz Independent TV Sales.

PARK BROADCASTING INC.—Terrace Hill, Ithaca, NY 14850. Phone: 607-272-9020. Owns WNCT-TV-AM-FM, Greenville, NC; WDEF-TV-AM-FM, Chattanooga, TN; WJHL-TV, Johnson City, TN; WTVR-TV-AM-FM, Richmond, VA; WSLV-TV, Roanoke, VA; WUTR(TV), Utica, NY; WBMG(TV), Birmingham, AL. Park Bcstg. also owns radios WNAX, Yankton, SD; WHEN & WRRB(FM), Syracuse, NY; KRSI & KJJO(FM), Eden Prairie, MN; KWJJ & KJIB(FM), Portland, OR & KEZX(FM), Seattle, WA. **Executives:** Roy H. Park, pres.; Randel Stair, v.p. & controller; Wright M. Thomas, sr. v.p., finance; William L. Fowler, v.p., radio; Gary Bolton, v.p., television. **Gen. Mgrs.:** C. Robert Thompson, WNCT-TV; Joe Mule, WNCT-AM-FM; Ben Cagle, WDEF-AM-FM; W. Hanes Lancaster Jr., WJHL-TV; Rich Pegram, WTVR-TV; Edward Adams, WUTR; Eddie Anderson, WTVR-AM-FM; W. Randall Odil, WSLV-TV; Hoyle Broome, WBMG(TV); Rick Prusator, WNAX; Robert Carolin, WHEN/WRRB; Ray Mirabella, KWJJ/KJIB; Dave Littrel, KEZX; Mike Waggoner, KRSI & KJJO(FM). For newspaper interests, see Newspaper Ownership of TV Stations. Represented (legal) by McKenna, Wilkinson & Kittner. Represented (engineering) by A. D. Ring & Associates. Represented (sales) by Blair Television.

PIKES PEAK BROADCASTING CO.—Box 1457, Colorado Springs, CO 80901. Phone: 303-632-1515. Owns KRDO-TV-AM-FM, Colorado Springs-Pueblo; KJCT-TV, Grand Junction, CO. **Executives:** Harry W. Hoth Jr., pres.; Joan G. Hoth, v.p.-treas.; Patti Hoth Crouse, secy. Represented (legal) by Fletcher, Heald & Hildreth. Represented (sales) by Blair Television.

PLAINS TELEVISION PARTNERSHIP—250 County Fair Dr., Champaign, IL 61820. Phone: 217-351-5000. Owns WICD(TV), Ch. 15, Champaign, IL; 47.5% of WTVQ(TV), Rockford, IL. Plains Television is owned by Elmer Balaban & Harry Balaban Estate. **Executive:** Elmer Balaban, pres.

I. MARTIN POMPAOUR—See Television Station Partners.

HENRY POSNER JR. GROUP—See Greentree Associates.

POST-NEWSWEEK STATIONS INC.—1150 15th St. NW, Washington, DC 20071. Phone: 202-334-4600. Owns WDIV(TV), Detroit, MI; WJXT(TV), Jacksonville, FL; WPLG(TV), Miami, FL; WFSB(TV), Hartford, CT. **Executives:** Joel Chaseman, pres.; Stephen Flanagan, dir. of engineering; Gordon King, exec. v.p., business affairs; L. Stanley Paige, v.p., legal affairs; James Snyder, v.p., news; Leonade Jones, v.p., business affairs; Augustus Bailey, v.p. & gen. mgr., WJXT; Amy McCombs, v.p. & gen. mgr., WDIV; G. William Ryan, pres. & gen. mgr., WPLG; Barry Barth, v.p. & gen. mgr., WFSB. Represented (sales) by Petry Television Inc.

JOHN R. POWLEY—1536 Logan Ave., Altoona, PA 16602. Phone: 814-943-2607. Owns WOPC(TV), Altoona, PA; CPs for WIIM-TV, Iron Mountain, MI; KIIIU-TV, Logan, UT; Ch. 10, Helena, MT; applicant for Ch. 13, Brady, TX; Ch. 12, Huron, SD; Ch. 62, Presque Isle, ME; Ch. 35, Lewiston, ME.

PRECHT COMMUNICATIONS INC.—2225 Union St., Memphis, TN 38104. Phone: 901-278-2424. Owns KECL-TV, Missoula; KCFW-TV, Kalispell & KTVM, Butte, MT; KIEM-TV, Eureka, CA; 74.18% of WPTY-TV, Memphis, TN. **Executives:** Robert H. Precht, pres.; Canio Michael Anthony Cerrata, v.p.; Elizabeth Precht, secy.-treas. Represented (legal) by Cohn & Marks.

Group Stations

Represented (sales) by Petry Television Inc.

PRICE COMMUNICATIONS CORP. —45 Rockefeller Plaza, New York, NY 10020. Phone: 212-757-5600. Owns WEEK-TV, Peoria, IL; KRCG(TV), Jefferson City-Columbia, MO; is buying WZZM-TV, Grand Rapids, MI; Owns WOWO & WIDE(FM), Fort Wayne, IN; KIOI(FM), San Francisco, CA; WPCK & WIRK(FM), West Palm Beach, FL; WIBA-AM-FM, Madison, WI; WTIX(AM), New Orleans, LA; KOMA & KAEZ-FM, Oklahoma City, OK; WNIC-AM-FM, Detroit, MI and publishes National Law Journal & New York Law Journal. **Executive:** Robert Price, pres.-treas.

PROVIDENCE JOURNAL CO. —See Mountain States Broadcasting.

PULITZER PUBLISHING CO. —900 N. Tucker Blvd., St. Louis, MO 63101. Phone: 314-622-7000. Owns KOAT-TV, Albuquerque, NM; KETV, Omaha, NE; WGAL-TV, Lancaster, PA; WYFF-TV, Greenville, SC; WXII(TV), Winston-Salem, NC; WPTA(TV), Fort Wayne, IN; WLKY-TV, Louisville, KY; KTAR & KKL(TV), Phoenix, AZ. For newspaper interests, see Newspaper Ownership of TV Stations. **Executives:** Joseph Pulitzer Jr., chmn. of the board; Michael E. Pulitzer, vice-chmn. of the board; Glenn A. Christopher, pres. & chief exec. officer; Ronald H. Ridgway, v.p., finance & treas.; Ken J. Elkins, pres. & chief exec., Pulitzer Broadcasting Co.

Represented (legal) by Marmet & McCombs, P.C.

Represented (engineering) by A. D. Ring & Associates.

Represented (sales) by Blair Television; Petry Television; Katz Television.

QUINCY BROADCASTING CO. —513 Hampshire St., Box 80, Quincy, IL 62306. Phone: 217-228-6600. Quincy Newspapers Inc., publisher of Quincy Herald-Whig, owns 95% of WQEM-TV-AM-FM, Quincy, IL-Hannibal, MO; 100% of WJSV(TV), Elkhart-South Bend, IN; KTTC(TV), Rochester, MN; WVVA(TV), Bluefield, WV; 67.7% of New Jersey Herald, Newton, NJ. **Executives:** Thomas A. Oakley, pres.; Rich Herbst, v.p. & gen. mgr.; Ben Stewart, v.p., sales; Fred Colgan, TV operations mgr.; Leo Henning, radio station mgr.; Jim Lawrence, promotion/production mgr.

Represented (legal) by Wilkinson, Barker, Knauer & Quinn.

Represented (engineering) by Lohnes & Culver.

Represented (sales) by Blair Television.

RETLAW ENTERPRISES INC. —Box 5455, Fresno, CA 93755. Phone: 209-222-2411. Owns KJEO(TV), Fresno; KMST(TV), Monterey, CA. **Executives:** Lillian B. Disney, co-chmn.; Sharon Disney Lund, co-chmn.; Diane Disney Miller, pres.; Joseph C. Drilling, v.p., broadcasting.

Represented (legal) by McKenna, Wilkinson & Kittner.

Represented (engineering) by Hammett & Edison Inc.

Represented (sales) by Petry Television Inc.

RKO GENERAL INC. (subsidiary of GenCorp.) —1440 Broadway, New York, NY 10018. Phone: 212-764-7000. Owns WOR-TV, Secaucus, NJ-New York, NY; WOR(AM) & WRKS(FM), New York, NY; WRKO & WROR(FM), Boston, MA; KHJ-TV-AM & KRTH(FM), Los Angeles, CA; WHBQ-TV-AM, Memphis, TN; WGMS-AM-FM, Bethesda, MD-Washington, DC; KFRC(AM), San Francisco, CA; WAXY(FM), Fort Lauderdale, FL; WFYR(FM), Chicago, IL. **Corporate Officers:** Shane O'Neil, pres.; Pat Servodido, pres., TV; Jerry Lyman, pres., radio. **Television Division:** Peter Leone, v.p. & gen. mgr., WOR-TV; O. Alex Bonner, v.p. & gen. mgr., WHBQ-TV; Chuck Velona, v.p. & gen. mgr., KHJ-TV.

Represented (legal) by Wilner, Cutler & Pickering; Pierson, Ball & Dowd.

Represented (sales) by Blair Television; Harrington, Righter & Parsons Inc.

ROCKEFELLER GROUP —See Outlet Communications Inc.

ROLLINS COMMUNICATIONS INC. —Box 647, Atlanta, GA 30301. Phone: 404-888-2704. Owns & operates WPTZ(TV), Plattsburgh, NY-Burlington, VT; WEAR-TV, Pensacola, FL-Mobile, AL; WCHS-TV, Charleston-Huntington, WV; KAUT(TV), Oklahoma City, OK; WAMS, Wilmington, DE; WRAP, Norfolk, VA; WBEE, Harvey, IL; WCHS & WBES(FM), Charleston, WV; KDAY, Santa Monica, CA. Rollins is a multiple cable system operator. **Corporate officers:** O. Wayne Rollins, chmn.; R. Randall Rollins, pres.; Richard A. Hubbell, exec. v.p.; Michael Higgins, chief financial officer. **Television executive:** Jack Robinette, v.p., dir.

Represented (legal) by Pepper & Corazzini.

Represented (sales) by Blair Television; Petry Television.

SAINTE BROADCASTING CORP. —Box 3689, Modesto, CA 95352. Phone: 209-578-1900. Owns KCSO(TV), Modesto, CA; KCBA(TV), Salinas, CA; KREN-TV, Reno, NV; K07TA, LPTV, Santa Maria, CA. **Executives:** Chester Smith, pres.; Enoch Christoffersen, v.p.; J. Wilmar Jensen, secy.; Naomi L. Smith, treas.

Represented (legal) by Fletcher, Heald & Hildreth.

Represented (engineering) by Cecil Lynch.

Represented (sales) by SIN Television Network.

SATELLITE SYNDICATED SYSTEMS —Box 702160, Tulsa, OK 74170. Phone: 918-481-0881. Owns 98% of WIHT(TV), Ann Arbor, MI; 46% of KGCT-TV, Tulsa, OK. **Executives:** Edward L. Taylor, pres.; Altus E. Wilder III, Richard B. Smith, Selman Kremer, exec. v.p.s.; Stephen J. Taylor, secy.

RAYMOND G. SCHINDLER GROUP —c/o Sage Bcstg. Corp., 406 S. Irving, San Angelo, TX 76903. Owns KPOM-TV, Fort Smith, AR; KIDY(TV), San Angelo, TX; KVLG(AM) & KMUZ(FM), La Grange, TX; CP for KABB, Ch. 29, San Antonio, TX; Ch. 48, Galveston, TX. **Executives:** Raymond G. Schindler, pres.; Paris Schindler, v.p.; Bill Carter, v.p.-secy.; Jo Edgell, v.p.

Represented (legal) by Schnader, Harrison, Segal & Lewis.

Represented (sales) by Seltel Inc.

SCHURZ COMMUNICATIONS INC. —223 W. Colfax Ave., South Bend, IN 46626. Phone: 219-287-1001. Owns & operates WSBT-TV-AM & WNSN(FM), South Bend, IN; WDBJ(TV), Roanoke, VA; WAGT(TV), Augusta, GA; has multiple cable holdings. For newspaper interests, see Newspaper Ownership of TV Stations. **Executives:** Franklin D. Schurz, chmn. of the board; Franklin D. Schurz Jr., pres.-treas.; James G. Young Jr., chief financial exec.; Mary Schurz, secy.; Anne G. Strantz, asst. secy.-treas.

Represented (legal) by Hogan & Hartson; Hennessey, Stambler & Siebert, P.C.

Represented (engineering) by David Steel & Associates; Moffet, Larson & Johnson, P.C.; Jules Cohen & Associates.

Represented (sales) by Katz Television; Harrington, Righter & Parsons Inc.; Seltel Inc.

SCRIPPS-HOWARD BROADCASTING CO. —1100 Central Trust Tower, Cincinnati, OH 45202. Phone: 513-977-3000. Owns WEWS(TV), Cleveland; WCPO-TV, Cincinnati, OH; WPTV, West Palm Beach, FL; WMC-TV-AM-FM, Memphis, TN; KJRH(TV), Tulsa, OK; KSHB-TV, Kansas City, MO; KMEQ-AM-FM, Phoenix, AZ; WBSB(FM), Baltimore, MD; KUPL-AM-FM, Portland, OR; KNXV-TV, Phoenix, AZ & is buying WXYZ-TV, Detroit, MI; WFTS(TV), Tampa, FL. **Executives:** Jack R. Howard, chmn. (200 Park Ave., New York, NY 10166); Donald L. Perris, pres. (3001 Euclid Ave., Cleveland, OH 44115); Al Schottelkotte, sr. v.p.; Richard J. Janssen, v.p.; M. E. Greiner Jr., v.p.; Edward D. Cervenak, v.p.; James E. Smith, v.p., sales; Robert R. Regalbutto, v.p.; F. Ben Hevel, v.p.; Warren P. Happel, v.p., engineering; Bob J. Wormington, v.p.; D. J. Castellini, secy.-treas.

Represented (legal) by Baker & Hostetler.

Represented (sales) by Blair Television.

SEAWAY COMMUNICATIONS INC. —Box 858, Rhinelander, WI 54501. Phone: 715-369-4700. Owns WAEO-TV, Rhinelander-Wausau, WI; WVII-TV, Bangor, ME. **Executives:** Dr. Jasper F. Williams, chmn.; Archie Goodbee, pres.

Represented (legal) by Mullin, Rhyne, Emmons & Topel.

Represented (sales) by Blair Television.

SFN COMPANIES INC. —1900 East Lake Ave., Glenview, IL 60025. Owns WFTV(TV), Orlando, FL; WJBF(TV), Augusta, GA; WTVM(TV), Columbus, GA; WAPA-TV, San Juan, PR; KCAP & KZMT-FM, Helena, MT; KGVO(AM), Missoula, MT. **Executives:** John R. Purcell, chmn.-pres.; Robert P. Sernett, sr. v.p.-secy.; L. Steven Minkel, sr. v.p.-treas. **Note:** Sale of WFTV, Orlando pends.

SHAMROCK BROADCASTING —4444 Lakeside Dr., Burbank, CA 91510. Phone: 213-462-7711. Owns WTVQ-TV, Lexington, KY; KEYT(TV), Santa Barbara, CA; KITV, Honolulu; KMAU(TV), Wailuku; KHVO(TV), Hilo, HI; KUDL(FM), Kansas City, KS; WFOX(FM), Gainesville, GA; KMGC(FM), Dallas, TX; KABL-AM-FM, Oakland-San Francisco, CA; WWWW(FM), Detroit, MI; WTKN & WWSH-FM, Pittsburgh, PA; WHB(AM), Kansas City, MO. **Executives:** Roy E. Disney, chmn.; Stanley F. Gold, pres.; James R. Mixon, exec. v.p. & chief operating officer; Richard Grimm, pres., TV div.; William Clark, pres., radio div.

Represented (legal) by McKenna, Wilkinson & Kittner.

Represented (engineering) by Hammett & Edison Inc.

RICHARD E. SHIVELY —c/o North Platte Television Inc., Box 749, North Platte, NE 69101. Owns 90% of KNOP-TV, North Platte; 28.6% of WXMI(TV), Grand Rapids, MI; 27.9% of WEVV(TV), Evansville, IN; 22.84% of KTPX(TV), Odessa & KWAB-TV, Big Spring, TX; has interest in applicant for Ch. 62, Hammond, IN.

Represented (sales) by Adam Young Inc.

DONALD M. SIMMONS —See Howard Green Group.

SJL INC. —3203 3rd Ave. N., Box 2557, Billings, MT 59103. Phone: 406-256-0705. Owns KTVQ(TV), Billings; KXLF-TV, Butte; KRTV, Great Falls; KPAX-TV, Missoula, MT; has interest in Central Carolina Television Inc. which owns WKFT(TV), Fayetteville, NC. **Executives:** George D. Lilly, pres.-treas.; Pamela D. Hellman, secy.; David McCuray, asst. secy.

Represented (legal) by Hogan & Hartson.

Represented (sales) by Blair Television.

WILLIAM B. SMULLIN —See California-Oregon Broadcasting Co.

SOUTHWEST MEDIA —201 W. Third St., Little Rock, AR 72203. Phone: 501-376-2481. Owns KARK-TV, Little Rock, AR; WTOK-TV, Meridian, MS. **Executives:** Larry C. Wallace, chmn.; David J. Jones, pres.; John H. Flake, secy.; Thomas F. McLarty III, treas.

Represented (legal) by House, Wallace, Nelson & Jewell.

Represented (sales) by Blair Television.

FRANK SPAIN —See WTWV Inc.


SPANISH INTERNATIONAL COMMUNICATIONS CORP. —460 W. 42nd St., New York, NY 10036. Phone: 212-502-1300. Owns & operates KMEX-TV, Los Angeles, CA; KFTV, Hanford (Fresno), CA; KWEX-TV, San Antonio, TX; WLTV, Miami, FL & WXTV, Paterson, NJ-New York, NY; low-power stations K30AK, Austin, TX; K41AI, Denver, CO; translators K39AB, Bakersfield, CA; W47AD, Hartford, CT; W35AB, Philadelphia, PA. **Executives:** Rene Anselmo, pres.; Emilio Nicolas, v.p.; Daniel Villanueva, v.p.; Joaquin Blaya, v.p.; Karen Bedrosian, v.p. & chief financial officer. **Note:** R. Anselmo, D. Villanueva, pres. & gen. mgr. of KMEX-TV & E. Nicolas, pres. & gen. mgr. of KWEX-TV have majority interest in KDTV, San Francisco & KTVW-TV, Phoenix, AZ.

Represented (legal) by Leventhal & Senter.

Represented (engineering) by Jules Cohen & Associates.

Represented (sales) by SIN Television Network.

SPARTAN RADIOCASTING INC. —Box 1717, Spartanburg, SC 29304. Phone: 803-576-7777. Owns WSPA-TV-AM-FM, Greenville-Spartanburg, SC-Asheville, NC; KIMT(TV),



THE ONLY SENIOR CITIZEN NOT ELIGIBLE FOR SOCIAL SECURITY.

The American Red Cross is one of our nation's oldest, most venerated public service organizations. And since we receive no Federal appropriations for general operations, we must rely on you for donations. Which simply means, without your time and money, there will be no Red Cross. Please don't let an old friend down.



American Red Cross

Group Stations

Mason City, IA; WBTW(TV), Florence, SC; WTWA(AM), Thomson, GA. **Executives:** Walter J. Brown, pres.; K. James Yager, exec. v.p.; Walter Veith, secy.-treas. Represented (legal) by Covington & Burling. Represented (engineering) by A. D. Ring & Associates. Represented (sales) by Blair Television.

THE STANDARD CORPORATION —2185 South 3600 West, Salt Lake City, UT 84119. Phone: 801-973-3000. Owns 80% of KUTV, Salt Lake City, UT; 80% of Kansas State Network which owns & operates KSNW, Wichita; KSNB, Garden City; KSNB, Great Bend; KSNB, Topeka, all KS; KSNK, McCook, NE-Oberlin, KS; KSNF, Joplin, MO. For other interests, see Newspaper Ownership of TV Stations. **Executive:** George C. Hatch, pres., KUTV.

Represented (legal) by Haley, Bader & Potts. Represented (sales) by Katz Television. Washington office: Suite 110, Congressional House, 263 Massachusetts Ave. NE 20002.

STAUFFER COMMUNICATIONS INC. —Box 119, Topeka, KS 66601. Phone: 913-272-3456. Owns WIBW-TV-AM-FM, Topeka, KS; KCOY-TV, Santa Maria, CA; KCBJ-TV, Columbia, MO; KRNT & KRNO(FM), Des Moines, IA; KGFF(AM), Shawnee, OK; KGNC-AM-FM, Amarillo, TX; Kansas City Royals Radio Network, Kansas City, MO; Stauffer Sports Network, Kansas Agricultural Network, Kansas Information Network, Topeka, KS; Bulldog Network, Des Moines, IA; 50% of Total TV of Amarillo, Amarillo, TX. For other interests, see Newspaper Ownership of TV Stations. **Executive:** Jerry Holley, v.p., broadcasting.

Represented (legal) by Dow, Lohnes & Albertson. Represented (sales) by Blair Television; Katz Television; Katz Radio.

STORER COMMUNICATIONS INC. —12000 Biscayne Blvd., Box 61-8000, Miami, FL 33261-8000. Phone: 305-899-1000. **Executives:** Peter Storer, chmn. & chief exec. officer; Terry Lee, pres. & chief operating officer; Ken Bagwell, exec. v.p., operations & pres., Cable Communications Div.; A. A. Church, v.p. & gen. counsel; Kenneth Mosher, v.p. & treas.; Joseph DiMino, pres., TV Stations Div.; Henry Davis, v.p., TV program development; Warren Zwicky, v.p., govt. administrative law; James Long, v.p., personnel development & services; Walter Threadgill, v.p., govt. affairs; Shirley Conover, asst. secy.; Loraine Strait, asst. secy. Owns & operates WJBK-TV, Detroit, MI, Bill Flynn, v.p. & gen. mgr.; WJKW-TV, Cleveland, OH, Charles David Whitaker, gen. mgr.; WAGA-TV, Atlanta, GA, Paul Raymon, v.p. & gen. mgr.; WITI-TV, Milwaukee, WI, Andrew Potos, v.p. & gen. mgr.; WTVG, Toledo, OH, H. W. Ray, v.p. & gen. mgr.; WSBK-TV, Boston, MA, Daniel Berkery, v.p. & gen. mgr.; KCST-TV, San Diego, CA, Bill Fox, v.p. & gen. mgr. Storer Communications is a multiple cable system operator. Represented (sales) by Storer Television Sales Inc. Washington office: 1220 19th St. NW 20036. Phone: 202-296-5070.

LESTER SUMRALL EVANGELISTIC ASSOCIATION INC. —Box 12, South Bend, IN 46624. Owns WHMB-TV, Indianapolis, IN; WHME-TV-FM, South Bend, IN. **Executives (Le Sea Bcstg. Inc.):** Lester Sumrall, pres.; Louise M. Sumrall, secy.-treas. Represented (legal) by Pepper & Corazzini. Represented (engineering) by E. Harold Munn Jr. & Associates Inc. Represented (sales) by Spot Time Ltd.

TAFT BROADCASTING CO. —1718 Young St., Cincinnati, OH 45210. Phone: 513-721-1414. Owns WBRC-TV, Birmingham, AL; WKRC-TV-AM & WKRC(FM), Cincinnati, OH; WTVN-TV-AM & WLWQ(FM), Columbus, OH; WDAF-TV-AM & KYYS(FM), Kansas City, MO; WTAJ-TV, Philadelphia, PA; WDCA-TV, Washington, DC; WCIX(TV), Miami, FL; WTSP-TV, St. Petersburg, FL; WGHP-TV, High Point, NC; KTSP-TV, Phoenix, AZ; KTXA(TV), Fort Worth-Dallas, TX; KTXH(TV), Houston, TX; WKLS-AM-FM, Atlanta, GA; WNDE & WFBQ-FM, Indianapolis, IN; WDVE(FM), Pittsburgh, PA; WGR-AM-FM, Buffalo, NY; KEX & KKRZ(FM), Portland, OR. **Corporate Officers:** Charles S. Mechem Jr., chmn. of the board; David S. Ingalls, vice-chmn.; Dudley S. Taft, pres.; George E. Castrucci, exec. v.p., finance & corp. staff; Ro D. Grignon, exec. v.p., television; Carlyle J. Wagner, exec. v.p., radio & cable TV; Samuel T. Johnston, senior v.p.; John D. Chapman, senior v.p., corporate affairs; Benjamin Diesbach, v.p., cable TV; Verna M. Meyer, treas. & asst. secy.; Gregory C. Thomas, senior v.p. & controller; S. Donald Urban, senior v.p., administration & personnel; Charles D. Lindberg, secy. **Broadcast Group Officers:** John Owen, v.p., engineering, television; Ray Rajowski, v.p., business affairs; Lois J. Hinkle, v.p., promotion; Gregory Miller, v.p., programming; Terry Connelly, v.p., news; Ted Ruscliff, v.p., engineering, radio; Nicholas J. Miller, v.p., radio research; L. D. Bolton, John Rose, Elliott Troshinsky, Earl Beall, Charles S. Cowdrey, Randall Smith, Charles R. Wing, Larry Anderson, Chris Wheat, Michael Costello, Tom Thon, Perry Frey, John Solter, Mark O. Hubbard, David Crowl, J. Thomas Connolly, David Milner, Robert Schutt, v.p.s.

SARKES TARZIAN INC. —Box 62, Bloomington, IN 47402. Phone: 812-332-7251. Owns WRCB-TV, Chattanooga, TN; KTVN(TV), Reno, NV; WGTC & WTTTS(FM), Bloomington; WFWQ(FM), Fort Wayne, IN. **Executives:** Sarkes Tarzian, chmn.; Thomas Tarzian, vice-chmn. & chief exec. officer; Charles Clapham, chief financial officer & treas.; Valerie Tarzian, gen. counsel; Thomas Tolar, pres. & gen. mgr., WRCB-TV; Dennis Slawert, pres. & gen. mgr., KTVN; Robert Holben, pres. & gen. mgr., WTTTS & WGTC; Geoffrey Vargo, pres. & gen. mgr., WFWQ. Represented (legal) by Cohn & Marks. Represented (engineering) by Jules Cohen & Associates. Represented (sales) by Katz Television.

TELEPICTURES CORP. —15303 Ventura Blvd., Sherman Oaks, CA 91403. Phone: 818-986-3600. Owns KMID-TV, Midland, TX; KSPR(TV), Springfield, MO; interest in KCPM, CP for Ch. 24, Chico, CA; majority interest in WKBM-TV, Caguas & WSUR-TV, Ponce, PR. **Executives:** Michael J. Solomon, chmn.; David E. Salzman, vice chmn.; Michael N. Garlin, pres.; Stephen Ross, Joseph H. Goldfarb, Richard T. Robertson, Arthur H. Loomis, James P. McGillen, Jay Feldman, v.p.s.; David S. Lawi, secy.; Kenneth C. Levine, treas.

Represented (legal) by Wiley & Rein. Represented (engineering) by Hammett & Edison Inc.

TELEVISION CORP. STATIONS —418 Boush St., Norfolk, VA 23501. Phone: 804-622-3333. Owns WTVZ(TV), Norfolk, VA; WNRW(TV), Winston-Salem, NC; 51% of WMKW-TV, Memphis, TN; WCAY-TV, Nashville, TN; 49% of KRRT(TV), Kerrville-San Antonio, TX; interest in permittee of KMJD-TV, Pine Bluff, AR & is buying 80% of permittee of WNYB-TV, Buffalo, NY. **Executive:** Tim McDonald, pres. Represented (legal) by Kenkel, Barnard & Edmondson. Represented (sales) by Katz Television; TeleRep; Seitel Inc.

TELEVISION STATION PARTNERS —7 W. 51st St., 6th Floor, New York, NY 10019-6984. Phone: 212-245-7610. Own WEYI-TV, Saginaw, MI; WRDW-TV, Augusta, GA; WROC-TV, Rochester, NY; WTOV-TV, Steubenville, OH-Wheeling, WV. **Executives:** I. Martin Pompadur, chief exec. officer; Ralph E. Becker, chief operating officer; James C. McCreary, chief financial officer. **Note:** Becker & Pompadur as general partners have interest in Northeastern TV Investors, owner of WBRE(TV), Wilkes-Barre, PA; Toledo TV Investors which is buying WDHO-TV, Toledo, OH. Pompadur has ltd. partnership interest in KNMZ-TV, Santa Fe, NM.

Represented (legal) by McKenna, Wilkinson & Kittner. Represented (sales) by Katz Television; Petry Television.

TIMES MIRROR CO. —Times Mirror Square, Los Angeles, CA 90053. Phone: 213-972-3700. Owns KDFW-TV, Dallas-Fort Worth, TX; KTBC-TV, Austin, TX; WHTM-TV, Harrisburg, PA; WETM-TV, Elmira, NY; WSTM-TV, Syracuse, NY; WVTM-TV, Birmingham, AL; KTVI(TV), St. Louis, MO; has multiple cable holdings; Times Mirror Videotex Services. For other interests, see Newspaper Ownership of TV Stations. **Executive:** Phillip L. Williams, exec. v.p. Phone: 213-972-3833. Times Mirror Broadcasting, 20 E. Elm St., Greenwich, CT 06830. Phone: 203-625-0550. John J. McCrory, pres.; I. W. Baker, exec. v.p. Represented (legal) by Wilmer, Cutler & Pickering. Represented (sales) by Harrington, Righter & Parsons Inc.

TRIBUNE BROADCASTING CO. —435 N. Michigan Ave., No. 1900, Chicago, IL 60611. Phone: 312-222-3333. Through subsidiaries, owns and operates WPIX-TV-FM, New York; WGN-TV-AM, Chicago, IL; KWGN-TV, Denver, CO; WGNQ-TV, New Orleans, LA; KGNR & KCTC(FM), Sacramento, CA; WICC(AM), Bridgeport, CT; WGNX(TV), Atlanta, GA & is buying KTLA(TV), Los Angeles, CA. Also owns Tribune Entertainment Co. & has multiple cable TV interests. **Executives:** James C. Dowdle, pres. & chief exec. officer; Dennis FitzSimons, v.p./operations; Donald L. Hacker, v.p./development; James L. Ellis, dir., creative services; Melvyn B. Smith, dir., program services; George L. Babick, dir., corporate development; Otis S. Freeman, dir., engineering; William S. Murray, dir., information systems; Sheldon Cooper, pres. & chief exec., Tribune Entertainment. For other executives, see individual station listings. For other interests, see Newspaper Ownership of TV Stations.

Represented (legal) by Reuben & Proctor; Schnader, Harrison, Segal & Lewis. Represented (sales) by Blair Television; Petry Television Inc.; TeleRep Inc.; Christal Co.

TRINITY BROADCASTING NETWORK INC. —Box A, Santa Ana, CA 92711. Phone: 714-832-2950. Owns KTVN-TV, Santa Ana-Los Angeles, CA; KPAZ-TV, Phoenix, AZ; WHFT(TV), Miami, FL; KTBO-TV, Oklahoma City, OK; WTVB-TV, Poughkeepsie, NY; WKOI(TV), Richmond, IN; KTBW-TV, Tacoma, WA. **Executives:** Paul F. Crouch, pres.; Norman G. Juggert, secy.-treas. Represented (legal) by May, Dunne & Gay.

TRI-STATE CHRISTIAN TV —Box 729, West Chester, OH 45069. Phone: 513-777-0016. Owns WTCT(TV), Marlon, IL; WAQP-TV, Saginaw, MI; CP for WWTO-TV, La Salle, IL; KDOR-TV, Bartlesville, OK. **Executives:** Garth Coonce, pres.; Larry Pearson, v.p.; Carl Brady, secy.; Christina M. Coonce, treas. Represented (legal) by Baraff, Koerner, Olender & Hochberg, P.C.

UNITED COMMUNICATIONS CORP. —715 58th St., Kenosha, WI 53141. Phone: 414-657-1000. Owns KEYC-TV, Mankato, MN; WNNY-TV, Carthage-Watertown, NY; Kenosha (WI) News; Attleboro (MA) Sun-Chronicle. **Executives:** Howard J. Brown, pres.; Eugene W. Schulte, v.p.-secy. Represented (legal) by Wiley & Rein. Represented (engineering) by Moffet, Larson & Johnson, P.C. Represented (sales) by Katz Television.

UNITED TELEVISION INC. —8501 Wilshire Blvd., Suite 340, Beverly Hills, CA 90211. Phone: 213-854-0426. Owns KMSP-TV, Minneapolis-St. Paul, MN; KTVU, Salt Lake City, UT; KMOL-TV, San Antonio, TX; KBHK-TV, San Francisco, CA; holds CP for KUTP(TV), Phoenix, AZ. **Executives:** Evan Thompson, pres. & chief operating officer; Garth Lindsey, exec. v.p. & chief financial officer; Tom Muir, treas. & controller. **Note:** Chris-Craft Industries (see listing) owns over 50% of United Television. Represented (legal) by Hogan & Hartson.

UNIVERSAL COMMUNICATIONS CORP. —See Evening News Assn.

VIACOM BROADCASTING INC. —1211 Ave. of the Americas, New York, NY 10036. Phone: 212-575-5175. Owns or through affiliates operates WVIT(TV), New Britain-Hartford-New Haven, CT; KSLA-TV, Shreveport, LA; WNYT(TV), Albany, NY; WHEC-TV, Rochester, NY; WLAK(FM), Chicago, IL; WMZQ-AM-FM, Arlington, VA-Washington, DC; WLTW(FM), New York, NY; WRVR-AM-FM, Memphis, TN; KIKK-AM-FM, Pasadena-Houston, TX. **Executives:** Paul M. Hughes, pres.; Brian Bieler, pres., American Radio; Kevin Becraft, v.p., human resources; Gordon E. Belt, v.p., finance; Terence A. Elkes, v.p.; William Figenshu, v.p. & dir. operations; Michael Keslo, treas. & chief financial officer; Ronald Lightstone, v.p.-secy. V.P.s & Gen. Mgrs.; Francis P. Brady, WVIT; Dan Bates, KSLA-TV; Donald D. Perry, WNYT; Arnold Klinsky, WHEC-TV; Michael Murphy, WLAK; Frank Byrne,

WMZQ-AM-FM; George Wolfson, WLTW; Terry Wood, WRVR-AM-FM; Nick Trigony, KIKK-AM-FM. Viacom Broadcasting is a subsidiary of Viacom International Inc. which is a program producer, syndicator & a multiple cable system operator.
 Represented (sales) by TeleRep Inc.

WASHINGTON POST CO. —See Post-Newsweek Stations.

WBNS-TV INC. —Box 1010, Columbus, OH 43216. Phone: 614-460-3700. Owns WBNS-TV, Columbus, OH. WBNS-TV Inc. is owned by Dispatch Printing Co., publisher of Columbus Dispatch, John F. Wolfe, pres. & publisher. The Dispatch Printing Co. also owns WTHR(TV), Indianapolis, IN. **WBNS-TV executive:** Gene D'Angelo, pres.
 Represented (legal) by Crowell & Moring.
 Represented (engineering) by David Steel & Associates.
 Represented (sales) by Blair Television.

WESTINGHOUSE BROADCASTING & CABLE INC. —See Group W.

RALPH C. WILSON JR. —Box 36, San Jose, CA 95109. Phone: 408-298-3636. Owns WWTV, Cadillac-Traverse City & WWUP-TV, Sault Ste. Marie, MI; KICU-TV, San Jose, CA; KCIT(TV), Amarillo, TX. **Executives:** Ralph C. Wilson Jr., chmn.; William R. Hirshey, pres.
 Represented (legal) by McKenna, Wilkinson & Kittinger.
 Represented (sales) by Seltel Inc.

WISCONSIN TV NETWORK ASSOCIATES —1577 Springhill Rd., Vienna, VA 22180. Phone: 703-790-3900. WQOW-TV, Eau Claire; WXOW-TV, La Crosse; WKOW-TV, Madison & WAOW-TV, Wausau, WI. Executive: Sharad Tak, pres., Tak Communications Inc., gen. partner. Tak has interest in WKIO(FM), Urbana, IL.
 Represented (legal) by Dow, Lohnes & Albertson.
 Represented (sales) by Katz Television.

W. RUSSELL WITHERS JR. —Box 1508, Mount Vernon, IL 62864. Phone: 618-242-3500. Owns KREX-TV, Grand Junction; KREY-TV, Montrose & KREZ-TV, Durango, CO; WDTV, Clarksburg-Weston, WV; KEWI & KGMO(FM), Cape Girardeau, MO; KOKX-AM-FM, Keokuk, IA; WMIX-AM-FM, Mount Vernon, IL; WMLA(AM), Normal & WTWN(FM), Leroy, IL.
 Represented (legal) by Gardner, Carton & Douglas.
 Represented (sales) by Katz Television.

WLEX-TV INC. —Box 1457, Lexington, KY 40591. Phone: 606-255-4404. Owns WLEX-TV, Lexington, KY & WCOV-TV, Montgomery, AL. **Executives:** Harry C. Barfield, pres.; Karl Richards, v.p. & gen. mgr., WCOV-TV. **Note:** Sale of WCOV-TV pends.
 Represented (legal) by Fletcher, Heald & Hildreth.
 Represented (engineering) by Jules Cohen & Associates.

Represented (sales) by Blair Television.

WOMETCO BROADCASTING CO. —306 N. Miami Ave., Miami, FL 33128. Phone: 305-579-1200. Owns and operates WTVJ(TV), Miami, FL; WLOS(TV), Greenville-Spartanburg, SC-Asheville, NC; WZZM-TV, Grand Rapids, MI; WWHT(TV), New York-Newark; WSNL-TV, Smithtown, NY. **Note:** Sale of WZZM-TV pends. **Executives:** Anthony B. Cassara, pres. & chief exec. officer; Greg Nathanson, v.p., programming; William Schickler, v.p., operations. Kohlberg Kravis Roberts & Co., gen. partner, also has interest in KTLA(TV), Los Angeles, CA.
 Represented (legal) by Simpson, Thatcher.
 Represented (engineering) by Wiley & Rein.
 Represented (sales) by MMT Sales Inc.

CHARLES WOODS —Box 1089, Dothan, AL 36302. Phone: 205-792-3195. Owns WTVY(TV) & WTVY-FM, Dothan; WTVW(TV), Evansville, IN; KARD(TV), West Monroe, LA; KLBK-TV, Lubbock, TX; KDEB-TV, Springfield, MO; Ch. 8 applicant, Knoxville, TN. **Executive:** Charles Woods, pres.-treas.
 Represented (legal) by Kenkel, Barnard & Edmundson.
 Represented (engineering) by Cohen & Dippell.
 Represented (sales) by Seltel Inc.

WORRELL BROADCASTING INC. —Box 1407, Charlottesville, VA 22902. Phone: 804-977-7520. Owns WHSV-TV, Harrisonburg, VA; WIFR-TV, Freeport-Rockford, IL; WBNB-TV, Charlotte Amalie, VI. For Worrell newspapers, see Newspaper Ownership of TV Stations. **Executives:** Thomas E. Worrell Jr., chmn. & dir.; J. D. Swartz, pres. & dir.; Arthur Hamilton, sr. v.p.; John J. Badoud Jr., v.p. & treas.; Dennis S. Rooker, v.p., secy. & dir.; Ronald L. Smullen, asst. treas.; Marie Greco, asst. secy.
 Represented (legal) by Pierson, Ball & Dowd.
 Represented (sales) by Katz Television.

WTMJ INC. —720 E. Capitol Dr., Milwaukee, WI 53201. Phone: 414-332-9611. Owns WTMJ-TV-AM & WKTI(FM), Milwaukee; WSYM-TV, Lansing, MI; KTNV-TV, Las Vegas, NV. **Executive:** Michael McCormick, pres.
 Represented (legal) by Hogan & Hartson; Crowell & Moring.
 Represented (engineering) by Hammett & Edlson Inc.
 Represented (sales) by MMT Sales Inc.

WTWV INC. —Box 350, Tupelo, MS 38801. Phone: 601-842-7620. Owns WTVA(TV), Tupelo; WTVX(TV), Fort Pierce-Vero Beach, FL. Frank Spain who owns 35% of WTVV controls Central TV Inc. which owns WHTV, Meridian, MS; WYDE(AM), Birmingham, AL.
 Represented (legal) by Haley, Bader & Potts.
 Represented (sales) by Katz Television.

Newspaper Ownership of Television Stations

Including Interlocking Ownerships, in Whole or Part

ALLBRITTON COMMUNICATIONS CO. —Publishes the Westfield Evening News, MA; Wallace Pennysaver, Westfield, MA; Morning News, Paterson, NJ; Hudson Dispatch, Union City, NJ; Trenton Times, Trenton, NJ; Standard Observer, Irwin, PA. For broadcasting interests, see Group Ownership of TV Stations.

BATON ROUGE ADVOCATE AND STATE-TIMES —WBRZ(TV) & WJBO & WFMF(FM), Baton Rouge; KRGV-TV-AM, Weslaco, TX; WXCL & WKQA(FM), Peoria-Pekin, IL.

BERGEN EVENING RECORD —Owns Gateway Communications Inc., licensee of WBNG-TV, Binghamton, NY; WTAJ-TV, Altoona, PA; WLYH-TV, Lancaster-Lebanon, PA; WOWK-TV, Huntington, WV.

BLADE COMMUNICATIONS INC. —Publishes Monterey Peninsula Herald, CA; Toledo Blade, OH; Pittsburgh Post-Gazette, PA. WLFI-TV, Lafayette, IN; WLIO(TV), Lima, OH; WDRB-TV, Louisville, KY; KTRV(TV), Nampa, ID. Blade Communications is a multiple cable system operator.

CAPITAL CITIES COMMUNICATIONS INC. —Publishes The Kansas City Star/Times, Kansas City, MO; The Oakland Press, Pontiac, MI; News-Democrat, Belleville, IL; Highland News Leader, Highland, IL; The Wilkes-Barre Times Leader, Wilkes-Barre, PA; Shore Line Newspapers, Guilford, CT; The Arlington Citizen-Journal, Arlington, Fort Worth Star-Telegram, Fort Worth, TX; Albany Democrat-Herald; The Daily Tidings, Ashland; Gresham Outlook; Newport News-Times; Springfield News; Cottage Grove Sentinel; Lebanon Express; Sandy Post; Stamp Collector & Stamp Wholesaler, Albany, OR. Pennypower Shopping News, Wichita & Topeka, KS; Springfield, MO; Pennysaver, Orange, Riverside & San Diego Counties, Sacramento & Stockton, CA; Little Nickel Want Ads, Seattle-Tacoma, WA & Portland, OR. Also owns Fairchild Publications which publishes business papers (see Book & Periodical Publishing Firms with TV Station Ownership). For broadcasting interests, see Group Ownership of TV Stations.

CEDAR RAPIDS GAZETTE —KCRG-TV-AM, Cedar Rapids-Waterloo, IA.

COLUMBUS COMMERCIAL DISPATCH —Publisher Birney Imes Jr. and family own WCBI-TV-AM, Columbus, MS. Mr. Imes owns WROX, Clarksdale, MS. Imes & others also own WBOY-TV, Clarksburg, WV; WMUR-TV, Manchester, NH.

COLUMBUS DISPATCH —WBNS-TV, Columbus, OH; WTHR (TV), Indianapolis, IN.

COX NEWSPAPERS —Through Cox Enterprises Inc., approximately 90% owned by Cox family members, publishes Mesa Tribune, Tempe Daily News, AZ; Grand Junction Daily Sentinel, CO; Miami News, Palm Beach Daily News, Palm Beach Post, Palm Beach Times, FL; Atlanta Journal and Constitution, GA; Dayton Daily News & Journal Herald, Springfield News & Sun, OH; Austin American Statesman, Longview Daily News and Morning Journal, Lufkin News, Port Arthur News, Waco Tribune Herald, TX. For Cox Bcstg., see Group Ownership of TV Stations.

DAILY MAIL PUBLISHING CO. —Publishes Charleston Daily Mail, WV; owns 100% of Beckley Newspapers Inc. publisher of Beckley Post-Herald & Raleigh Register, Beckley, WV; Enquirer-Journal, Monroe, Shelby Daily Star, NC. For broadcasting interests, see Clay Communications Inc. in Group Ownership of TV Stations.

DALLAS MORNING NEWS —Wholly owned subsidiary of A. H. Belo Corp. which also owns WFAA-TV, KRQX(AM), KZEW(FM), Dallas; KOA(AM) & KOAQ(FM), Denver, CO; KHOU-TV, Houston, TX; KOTV(TV), Tulsa, OK; KXTV(TV), Sacramento, CA; WVEC-TV, Hampton-Norfolk, VA. Also publishes biennially Texas Almanac.

DONREY MEDIA GROUP —Publishes dailies Fort Smith Southwest Times Record, Northwest Arkansas Morning News (Rogers), Springdale News, AR; Chico Enterprise Record, Fort Bragg Advocate-News, Lompoc Record, Ontario Daily Report, Pomona Progress Bulletin, Red Bluff Daily News, Redlands Daily Facts, Ukiah Daily Journal, Vallejo Times-Herald, Woodland Daily Democrat, CA; Hawaii Tribune-Herald (Hilo), West Hawaii Today (Kailua-Kona), HI; Washington Times-Herald, IN; Oskaloosa Herald, IA; Glasgow Daily Times, KY; Picayune Item, Macon Chronicle-Herald, Moberly Monitor-Index, MO; Nevada Appeal (Carson City), Ely Daily Times, Las Vegas Review-Journal, NV; Alamogordo Daily News, NM; Minot Daily News, ND; Altus Times, Bartlesville Examiner-Enterprise, Blackwell Journal-Tribune, Chickasha Daily Express, Durant Daily Leader, Frederick Daily Leader, Guthrie Daily Leader, Guymon Daily Herald, Henryetta Daily Free-Lance, Holdenville Daily News, Norman Transcript, Okmulgee Daily Times, Pauls Valley Democrat, Pawhuska Journal-Capital, Wewoka Daily Times, OK; Columbia Daily Herald, TN; Borger News-Herald, Cleburne Times-Review, Galveston Daily Register, Jacksonville Daily Progress, Kilgore News Herald, Sherman Democrat, Sweetwater Reporter, Weatherford Democrat, TX; Aberdeen Daily World, Auburn Daily Globe, Kent Daily Journal

Record, Renton Record Chronicle, WA. Donrey broadcast holdings are: KOLO-TV-AM, Reno, NV; KBRS(AM), Springdale, AR; KOCM(FM), Newport Beach, CA; KLDR-FM, Delta, CO; KEXO(AM), Grand Junction, CO; KORK(AM) & KYRK(FM), Las Vegas, NV. Donrey also has cable TV systems in AR, CA & OK, 50% interest in Kilgore, TX cable system & outdoor advertising companies.

EVENING NEWS ASSOCIATION —Publishes Detroit News, MI; Indio Daily News, Palm Springs Desert Sun, CA; Millville Daily, Vineland Times-Journal, Mainland Journal, Egg Harbor News, Hammonton News, Atlantic County Record, NJ. For stations, see Group Ownership of TV Stations.

EVENING POST PUBLISHING CO. —Publishes Charleston News & Courier, Charleston Evening Post, The Kingstree News, The Georgetown Times, Aiken Standard, SC; Daily Banner, Cambridge, MD. Owns KOAA-TV, Pueblo-Colorado Springs, CO; KIVI(TV), Nampa, ID; WSBY & WQHQ(FM), Salisbury, MD.

FARGO FORUM —WDAY-TV-AM-FM, Fargo; WDAZ-TV, Devils Lake-Grand Forks; KBMY(TV), Bismark; KMCY(TV) Minot, ND; KSFY-TV, Sloux Falls, KABY-TV, Aberdeen & KPRY-TV, Pierre, SD; KMMJ(AM), Grand Island, NE.

FREEDOM NEWSPAPERS —1055 N. Main St., Santa Ana, CA 92711. Publishes Santa Ana Register, Anaheim Bulletin, LaHabra-Brea Star-Progress, Marysville-Yuba City Appeal-Democrat, Porterville Recorder, Turlock Journal, Victorville Press, CA; Colorado Springs Gazette-Telegraph, CO; Fort Pierce News Tribune, Fort Walton Beach Playground Daily News, Panama City News-Herald, FL; Crawfordville Journal-Review, Seymour Tribune, IN; Greenville Delta Democrat-Times, MS; Columbus Telegram, NE; Clovis News Journal, NM; Burlington Times-News, Gastonia Gazette, Jacksonville News, Kingston Free Press, New Bern Sun-Journal, NC; Bucyrus Telegraph-Forum, Lima News, OH; Huron Daily Plainsman, SD; Brownsville Herald, Harlingen Valley Star, McAllen Monitor, Odessa American, Pampa News, TX. Owns WLNE(TV), Providence, RI-New Bedford, MA; KTVL(TV), Medford, OR; WTVC(TV), Chattanooga, TN; KFDM-TV, Beaumont-Port Arthur, TX.

GANNETT NEWSPAPERS —1000 Wilson Blvd., Arlington, VA 22209. USA Today; Tucson Citizen, AZ; Marin County Independent Journal, Salinas Californian, San Bernardino Sun, Stockton Record, Visalia Times-Delta, CA; Fort Collins Coloradoan, CO; Norwich Bulletin, CT; Wilmington Morning News and Evening Journal, DE; Cocoa Today, Fort Myers News-Press, Pensacola News-Journal, FL; The Times, Gainesville, GA; Agana Pacific Daily News, GU; Honolulu Star-Bulletin, HI; The Idaho Statesman, Boise, ID; Danville Commercial News, Rockford Register Star, IL; Lafayette Journal and Courier, Marion Chronicle-Tribune, Richmond Palladium-Item, IN; The Des Moines Register, Iowa City Press-Citizen, IA; The Coffeyville Journal, KS; Monroe News-Star-World, The Times, Shreveport, LA; Battle Creek Enquirer, Lansing State Journal, Port Huron Times Herald, Sturgis Journal, MI; St. Cloud Daily Times, MN; Jackson Daily News, Hattiesburg American, MS; Springfield Daily News and Springfield Leader & Press, MO; Fremont Tribune, NE; The Reno Gazette Journal, NV; Bridgewater Courier News, Camden Courier-Post, NJ; The New Mexican, Santa Fe, NM; The Sun-Bulletin and The Evening Press, Binghamton; Elmira Star-Gazette, Ithaca Journal, The Daily Times, Mamaroneck; The Daily Argus, Mount Vernon; The Standard Star, New Rochelle; El Diario-La Prensa, New York; Niagara Gazette, Niagara Falls; Nyack-Rockland Journal-News, Ossining Citizen Register, Port Chester Daily Item, Poughkeepsie Journal, Democrat and Chronicle/Times Union, Rochester; The Saratogian, Saratoga Springs; The Daily News, Tarrytown; The Daily Press and The Observer-Dispatch, Utica; The Reporter Dispatch, White Plains; The Herald Statesman, Yonkers, NY; Chillicothe Gazette, Cincinnati Enquirer, Marletta Times, Fremont News-Messenger, Port Clinton News-Herald, OH; Muskogee Daily Phoenix and Times-Democrat, OK; Statesman-Journal, Salem, OR; Chambersburg Public Opinion, The Reporter, Lansdale; Valley News Dispatch, New Kensington-Tarentum, PA; Sloux Falls Argus-Leader, SD; Jackson Sun, Knoxville Journal, Nashville Tennessean, TN; El Paso Times, TX; The Burlington Free Press, VT; Daily News, St. Thomas, VI; Bellingham Herald, The Olympian, WA; Huntington Herald-Dispatch, WV; Green Bay Press-Gazette, Wausau Daily Herald, WI. For Gannett stations, see Group Ownership of TV Stations.

GRAY COMMUNICATIONS SYSTEMS INC. —Publishes Albany Herald, GA; owns WALB-TV, Albany, GA; WJHG-TV, Panama City, FL & KTVE(TV), El Dorado, AR-Monroe, LA.

GUY GANNETT PUBLISHING CO. —Publishes Portland Press-Herald, Evening Express, Maine Sunday Telegram, Augusta Kennebec Journal and Central Maine Sentinel, ME. Gannett also owns WGME-TV, Portland, ME; WGGB-TV, Springfield, MA; KGAN(TV), Cedar Rapids, IA; WINZ-AM-FM, Miami, FL; KKZX & WXLN(FM), Davenport, IA; KOPM(FM), Oklahoma City, OK; WRKT & WSSP(FM), Cocoa Beach, FL; WPLP(AM), Pinellas Park, FL.

HARTE-HANKS COMMUNICATIONS INC. —Publishes Malvern Daily Record, Russellville Courier-Democrat, Searcy Daily Citizen, Stuttgart Daily Leader, AR; Middlesex News, Framingham, MA; Ypsilanti Press, MI; Hamilton Journal-News, OH; Anderson Independent-Mail, SC; Abilene Reporter-News, Big Spring Herald, Bryan Eagle, Corpus Christi Caller, Corpus Christi Times, Corsicana Sun, Del Rio News-Herald, Denison Herald, Greenville Herald-Banner, Huntsville Item, Marshall News-Messenger, Paris News, San Angelo Standard, San Angelo Times, Wichita Falls Record-News, Wichita Falls Times, TX; Yakima Herald-Republic, WA; weekly publications in AR, CA, GA, OH, SC, TN, TX & WA; Radio & Records, Los Angeles, CA. For other interests, see Group Ownership of TV Stations.

HEARST NEWSPAPERS —Publishes Los Angeles Herald-Examiner, San Francisco Examiner and Sunday Examiner & Chronicle, CA; Baltimore News American, MD; Albany Times-Union and Knickerbocker News, NY; Beaumont Enterprise, Laredo Morning Times, Midland Reporter-Telegram, Plainview Daily Herald, San Antonio Light, TX; Puck—The Comic Weekly (newspaper supplement); owns Herald Community Newspapers (San Fernando, CA) which publishes 5 weeklies. For Hearst Stations which operate independently, see Group Ownership of TV Stations.

HICKORY RECORD —WHKY-TV, Hickory, NC.

HOWARD PUBLICATIONS INC. —Box 570, Oceanside, CA 92054. Publishes Oceanside Blade-Tribune, San Clemente Sun-Post, CA; North West Colorado Daily Press, Craig, CO; Twin Falls Times-News, ID; Charleston Times Courier, Freeport Journal Standard, Mattoon Journal-Gazette, Pekin Daily Times, IL; Hammond Times, Logansport Pharos-Tribune & Press, IN; Sioux City Journal, Waterloo Courier, IA; The Ledger-Independent, Maysville, KY; Auburn Citizen, Corning Leader, Glens Falls Post-Star, NY; Carlisle Sentinel, PA; The Times & Democrat, Orangeburg, SC; Casper Star-Tribune, WY. Sioux City Journal is owned in partnership with Hagadone Newspapers. Howard also owns WIVB-TV, Buffalo, NY & Howard LP Television, Columbus, OH.

IDAHO FALLS POST REGISTER —KIFI-TV, Idaho Falls, ID.

JOHNSTOWN TRIBUNE-DEMOCRAT —Johnstown Tribune Publishing Co. owns WJAC Inc., operator of WJAC-TV-AM-FM, Johnstown, PA.

KNIGHT-RIDDER NEWSPAPERS INC. —Publishes Long Beach Press-Telegram, Pasadena Star-News, San Jose Mercury, News and Mercury-News, CA; Boulder Daily Camera, CO; Boca Raton News, Bradenton Herald, Miami Herald, Tallahassee Democrat, FL; Macon Telegraph and News, The Union Recorder, Milledgeville, GA; Fort Wayne News-Sentinel, Gary Post-Tribune, IN; Wichita Eagle-Beacon, KS; Lexington Herald-Leader, KY; Detroit Free Press, MI; Duluth News-Tribune & Herald, St. Paul Dispatch & Pioneer Press, MN; New York Journal of Commerce; Charlotte Observer & News, NC; Grand Forks Herald, ND; Akron Beacon Journal, OH; Centre Daily Times, State College, Philadelphia Daily News, Philadelphia Inquirer, PA; Aberdeen American-News, SD & has minority interest in Seattle Times, Walla Walla Union Bulletin, WA. Miami Herald Publishing Co. owns weekly Keynoter (Florida Keys). For television stations & executives, see Group Ownership of TV Stations.

LANDMARK COMMUNICATIONS INC. —Publishes The Daily Californian, El Cajon, CA; Greensboro Daily News and Record, NC; The News-Enterprise, Elizabethtown, KY; The Virginian-Pilot and The Ledger-Star, Norfolk, VA; Roanoke Times & World News, VA; The Monitor, Los Alamos, NM; Mount Vernon Democrat, IN; Carroll County Times, Westminster, MD. Landmark Community Newspapers Inc., a wholly-owned subsidiary, publishes through various subsidiaries weekly, semi-weekly & tri-weekly newspapers in FL, MD, VA, IL, IN, KY, IA & MS. WTAR/WLTY Inc., a subsidiary, is licensee of WTAR & WLTY(FM), Norfolk, VA. KLAS Inc., a subsidiary, is licensee of KLAS-TV, Las Vegas, NV. KNTV Inc., a subsidiary, is licensee of KNTV, San Jose, CA.

LEE ENTERPRISES INC. —Publishes Carbondale Southern Illinoisian, Decatur Herald & Review, Kewanee Star-Courier, IL; Davenport Quad-City Times, Mason City Globe-Gazette, Muscatine Journal, Ottumwa Courier, IA; Winona Daily News, MN; Lincoln Star and Journal-Star, NE; The Bismarck Tribune, ND; La Crosse Tribune, Madison Wisconsin State Journal, Racine Journal-Times, WI; Billings Gazette, Butte Montana Standard, Helena Independent Record, Missoula Missoulian, MT; Corvallis Gazette-Times, OR; The Bettendorf News (weekly), IA. Lee Enterprises Stations: KHQA-TV Hannibal, MO-Quincy, IL; WSAZ-TV, Huntington, WV; KGBM(TV), Honolulu, HI; KOIN-TV, Portland, OR; WTAD & WOCY (FM), Quincy, IL.

LOUISVILLE COURIER-JOURNAL AND TIMES —WHAS-TV-AM & WAMZ(FM), Louisville, KY.

MEDIA GENERAL INC. —Owns Tampa Tribune, FL; Richmond Times-Dispatch & News Leader, VA; Winston-Salem Journal, Twin City Sentinel & Journal Sentinel, NC. For Media General stations, see Group Ownership of TV Stations.

MILWAUKEE JOURNAL —The Journal Co. owns WTMJ Inc., licensee of WTMJ-TV-AM & WTKI(FM); KTNV-TV, Las Vegas, NV; WSYM-TV, Lansing, MI; publishes The Milwaukee Journal and Sentinel.

MORRIS NEWSPAPER CORP. —Box 8167, Savannah, GA 31412. Morning Press, Vista, Manteca Bulletin, Newhall Signal, Sun Litho, Van Nuys, CA; De Land Sun News, FL; Statesboro Herald, The Webworks, Atlanta, Coastal Courier, Hinesville, Savannah Penny-Savers, GA; Great Bend Tribune, KS; Camden Chronicle, Florence News & Shopper, SC; Franklin Review-Appeal, Southern Standard, McMinnville, Murfreesboro Daily News-Journal, TN. Morris Network owns WMGJ, Macon, GA. **Executives:** Charles H. Morris, pres., Morris Newspaper Corp.; Dean Hinson, pres., Morris Network Inc., broadcast subsidiary.

MULTIMEDIA NEWSPAPERS —Alabama Journal & Advertiser, Montgomery, AL; Winter Haven News-Chief, FL; Moultrie Observer, GA; Asheville Citizen & Times, NC; Gallipolis Tribune, Pomeroy Daily Sentinel & Sunday Times-Sentinel, OH; Greenville News & Piedmont, SC; Clarksville Leaf Chronicle, TN; Staunton Daily News-Leader & Staunton News-Leader, VA; Point Pleasant Register, WV; & 31 non-daily newspapers. For Multimedia bcstg. interests, see Group Ownership of TV Stations.

MORGAN MURPHY NEWSPAPERS —Hibbing Daily Tribune, Virginia Mesabi Daily News, MN; Ashland Daily Press, Superior Evening Telegram, WI. Affiliated with WISC-TV, Madison, WI; KXLY-TV-AM-FM, Spokane, WA; KTHI-TV, Fargo-Grand Forks, ND; KAPP(TV), Yakima & KVEW(TV), Kennewick, WA. **Executives:** John B. Murphy, pres.; Elizabeth Murphy Burns, pres., broadcast group.

NEW BRUNSWICK HOME NEWS —Owns WEVU(TV), Naples-Fort-Myers, FL; WINE & WRKI(FM), Brookfield, CT; WSWG (AM), Torrington, CT & WKPT-TV-AM & WTFM(FM), Kingsport-Johnson City, TN-Bristol, VA; KWG(AM), Stockton, CA & KWGF(FM), Tracy, CA.

NEWS PRESS & GAZETTE CO. —Publishes St. Joseph News-Press & Gazette, MO; owns WSAV-TV, Savannah, GA; KAAL(TV), Austin, MN; WJTV, Jackson, MS.

THE NEW YORK TIMES CO. —Owns The New York Times; Florence Times, Gadsden Times, Tuscaloosa News, AL; Healdsburg Tribune, Santa Rosa Press Democrat, buying Santa Barbara News-Press, CA; Avon Park Sun, Fernandina Beach News-Leader, Gainesville Sun, Golden Gate Eagle, Lake City Reporter, Lakeland Ledger, Leesburg Commercial, Marco Island Eagle, Ocala Star-Banner, Palatka Daily News, Sarasota Herald-Tribune, Sebring News, FL; Harlan Enterprise, Madisonville Messenger, Middlesboro News, KY; Houma Daily Courier, Opelousas Daily World, Thibodaux Daily Comet, LA; York County Coast Star, ME; Booneville Banner Independent, Corinth Corinthian, MS; Lenoir News-Topic, Lexington Dispatch, Hendersonville Times-News, Wilmington Star-News, NC; Spartanburg Herald Tribune, SC; Dyersburg State Gazette, New Tazewell Claiborne Progress, TN. Also owns WREG-TV, Memphis TN; KFSM-TV, Fort Smith, AR; WHNT-TV, Huntsville, AL; WQXR-AM-FM, New York, NY & is buying WQAD-TV, Moline, IL; WNEP-TV, Scranton, PA.

OKLAHOMA PUBLISHING CO. —Publishes Oklahoma City Oklahoman and Times; owns Gaylord Bcstg., WKY(AM), Oklahoma City; WTVT, Tampa-St. Petersburg, FL; KTVT, Fort Worth-Dallas, TX; KHTV, Houston, TX; WVTW, Milwaukee, WI; KSTW, Seattle-Tacoma, WA; WVUE(TV), New Orleans, LA; WUAB (TV), Lorain-Cleveland, OH; WSM-AM-FM, Nashville, TN.

PADUCAH SUN —Same ownership as WPSD-TV, Paducah, KY.

PARK NEWSPAPERS INC. —Blytheville Courier News & Blytheville Mall Call, Helena World, Osceola Times & Osceola Misco Shoppers Guide, West Helena Twin City Tribune and Phillips County Advertiser, AR; Brooksville Daily Sun-Journal, Wednesday Free Press & Sunday Free Press, Brooksville, FL; Perry Houston Home Journal, Warner Robins Daily Sun, GA; Macomb Daily Journal and Business News, IL; Bremen Enquirer, The Evening News & The Clark County News, Jeffersonville, Nappanee Advance News, Farm and Home News, Plymouth Daily Pilot-News, IN; Coldwater Daily Reporter, Branch County Weekly News, Coldwater, MI; The Springhill Sun, Nebraska City News Press, NE; Canton St. Lawrence Plaindealer, Lockport Union-Sun & Journal, Massena Observer, The Journal Register, Medina, Norwich Evening Sun and Chenango Shopper, Ogdensburg Journal & Advance News, Potsdam Courier-Freeman, Rural News, Tri-County News, The Tri-State Weekly, NY; Robbins Record, Aberdeen, Cabarrus Observer, Sampson Independent & Sampson County Shoppers Guide, Clinton, Concord Tribune, Oavidson Mecklenburg Gazette, Elizabethtown Bladen Journal, Kannapolis Daily Independent, Lumberton Robesonian, Maiden Times, McDowell Express & McDowell News, Marion, Moore County News, Moore County News Outlook, Burke County Observer and Morganton News Herald and Valdese News, Newton Observer-News-Enterprise and County News Enterprise, Sandhill Citizen, Statesville Record & Landmark, Iredell County Observer, Statesville, NC; Devils Lake Journal & Devils Lake Peddler, ND; Green Country Shoppers Guide, Bixby, McAlester Daily News-Capital and Democrat and Southeastern Oklahoma News, Hartshorne Sun, Broken Arrow Ledger, Shoppers Guide, Times, Broken Arrow-Coweta Shoppers Guide, Bixby Bulletin, Jenks Journal, Sapulpa Daily Herald and Sapulpa Green Sheet, OK; Houston County News, Manassas Journal Messenger, Suburban Virginia Times, The News Virginian, Waynesboro, VA. For other interests, see Park Bcstg. under Group Ownership of TV Stations.


PRICE COMMUNICATIONS CORP. —45 Rockefeller Plaza, New York, NY 10020. Phone: 212-757-5600. Publishes The Daily and Sunday Register, Red Bank, The Ocean County Reporter, Toms River, NJ; New York Law Journal and National Law Journal. Owns WEEK-TV, Peoria, IL; KRCC, Jefferson City-Columbia, MO; is buying WZZM-TV, Grand Rapids, MI; Owns WOWO & WIDE(FM), Fort Wayne, IN; KIOI(FM), San Francisco, CA; WPCK & WIRK(FM), West Palm Beach, FL; WIBA-AM-FM, Madison, WI; WTIX(AM), New Orleans, LA; KOMA & KAEZ-FM, Oklahoma City, OK; WNIC-AM-FM, Detroit, MI.

PROVIDENCE JOURNAL CO. —Publishes Providence Journal, RI; owns WPHL-TV, Philadelphia, PA; Colony Communications Inc., cable group owner; 50% of KMSB-TV, Tucson-Nogales, AZ; KGSW(TV), Albuquerque, NM.

QUINCY NEWSPAPERS INC. —Publishes Quincy Herald-Whig, IL; owns 95% of WGEN-TV-AM-FM, Quincy, IL. Quincy also owns WSJV(TV), South Bend-Elkhart, IN; KTTC(TV), Rochester, MN; WVVA(TV), Bluefield, WV; 67.7% of New Jersey Herald, Newton, NJ.

ROCK ISLAND ARGUS —The Potter families, owners of Rock Island Argus, own WHBF-TV-AM-FM, Rock Island, IL. Members of Potter family own all stock of KBUN & KBHP(FM), Bemidji, MN.

The weekly executive information service devoted to international satellite communications...



SATELLITE WEEK

Satellite Week is the trusted source for all the fast-breaking news in space technology and communications.

Satellite Week is a weekly briefing of satellite business news presented in a crisp, concise editorial style. It is concerned *entirely* with space technology and communications.

A subscription allows you to keep pace with the latest in satellite communication technologies, learn what other industry leaders are doing that could affect your plans, keep current with changing developments in satellite programming and marketing, be forewarned of domestic and international regulation and deregulation, and follow the mergers, acquisitions and future plans of your competitors.

Wherever international developments occur in the global satcom industry, **Satellite Week** will enable you to follow them. Whatever the key issues concerning satellites and satellite communications, **Satellite Week** is your most accurate source of news. For up-to-date coverage, features and interviews, only **Satellite Week** has the information you need.

For subscription information, call collect: (202) 872-9200.



Television Digest, Inc.
1836 Jefferson Place, N.W.
Washington, D.C. 20036

SALT LAKE CITY DESERET NEWS —Owned by the Corporation of the President of the Church of Jesus Christ of Latter-day Saints which through Deseret Management Corp. owns 100% of Bonneville International Corp., see listing in Group Ownership of TV Stations.

SAN FRANCISCO CHRONICLE —KRON-TV, San Francisco; WOWT(TV), Omaha, NE; KAKE-TV, Wichita & KUPK-TV, Garden City, KS.

SCHURZ COMMUNICATIONS INC. —Brawley News, El Centro, Imperial Valley Press, CA; Bedford Times-Mail, Bloomington, Herald-Telephone and Herald Times, South Bend Tribune, IN; Danville Advocate-Messenger, KY; Hagerstown Herald and Mail, MD. Schurz Communications owns WSBT-TV-AM & WNSN(FM), South Bend, IN; WDBJ(TV), Roanoke, VA; WAGT(TV), Augusta, GA.

SCRIPPS-HOWARD —Scripps-Howard Newspapers are affiliated with Scripps-Howard Broadcasting Co., but each operates as a separate entity. Scripps-Howard Newspapers are: Birmingham Post-Herald, AL; Rocky Mountain News, Denver, CO; Hollywood Sun-Tattler, Stuart News, FL; Evansville Press, IN; Covington Post, KY; Albuquerque Tribune, NM; Cincinnati Post, Columbus Citizen Journal, OH; Pittsburgh Press, PA; Knoxville News-Sentinel, Memphis Commercial Appeal, TN; El Paso Herald-Post, TX; San Juan Star, PR; 38 weekly newspapers in CA, FL & KY. Publishes the World Almanac. For bcstg. interests, see Group Ownership of TV Stations.

SEATON GROUP —Publishes Hastings Tribune, NE. Owns 51.45% of KHAS-TV, and publishes Manhattan Mercury-Chronicle, Winfield Courier, KS; Alliance Times-Herald, NE; Lead Call, Deadwood Pioneer-Times, SD; Sheridan Press, WY. Also controls KHAS(AM); KGGF, Coffeyville; KMAN & KMKF(FM), Manhattan, KS; KFYO(AM), Lubbock, TX.

SPOKANE CHRONICLE —KHQ-TV-AM-FM, Spokane, WA.

THE STANDARD CORP. —Publishes Ogden Standard Examiner; owns 80% of KUTV, Salt Lake City, UT; 80% of Kansas State Network Inc., KSNW, Wichita; KSNC, Great Bend; KSNB, Garden City, KSNT, Topeka, all KS; KSNK, McCook, NE-Oberlin, KS; KSNF, Joplin, MO. The Standard Corp. is owned by the Glasmann & Hatch families.

STAUFFER COMMUNICATIONS INC. —Topeka Capital-Journal, Arkansas City Traveler, Newton Kansan, Pittsburg Morning Sun, KS; Brainerd Daily Dispatch, MN; Blue Springs Examiner, Hannibal Courier-Post, Independence Examiner, Marshall Democrat-News, Maryville Forum, Nevada Daily Mail, MO; Beatrice Daily Sun, Grand Island Independent, York Daily News-Times, NE; Shawnee News Star, Brookings Register, Yankton Daily Press & Dakotan, SD; Glenwood Post, Glenwood Springs, CO; Hillsdale Daily News, Holland Sentinel, MI; Ardmore Daily Ardmoreite, OK; Cappers tabloid (weekly), circulated principally in 7 states; Grit Publishing Co., Williamsport, PA. Also owns WIBW-TV-AM-FM, Topeka, KS; KCOY-TV, Santa Maria, CA; KCBJ-TV, Columbia, MO; KGNC-AM-FM, Amarillo, TX; KRNT(AM) & KRNQ(FM), Des Moines, IA; KGGF, Shawnee, OK.

TEMPLE TELEGRAM —Frank W. Mayborn, pres. & owner of Temple Telegram, TX, is also pres. & principal owner of KCEN-TV, Temple-Waco; Killeen Herald, TX.

TEXARKANA GAZETTE AND NEWS —Publisher W. E. Hussman, through control of Camden News personally, owns controlling interest in KTAL-TV-FM, Shreveport, LA-Texarkana, TX; KCMC(AM), Texarkana; KAMD & KWEH(FM), Camden, AR; WEHCO Video Inc. cable group owner; Camden News; Hot Springs Sentinel Record, El Dorado News-Times, Magnolia Banner-News, Little Rock Arkansas Democrat, AR. Palmer Media Group has 25% interest in Hope (AR) Star and Jacksonville (TX) Progress.

TIMES MIRROR CO. —Los Angeles Times, CA; The Denver Post, CO; The Stamford Advocate, Greenwich Time, Hartford Courant, CT; Long Island Newsday, NY; Dallas Times Herald, TX. For Times Mirror Co. stations, see Group Ownership of TV Stations. Times Mirror is a multiple cable system operator.

TRIBUNE CO. —Escondido Times-Advocate, Palo Alto Peninsula Times Tribune, Van Nuys Daily News, CA; Fort Lauderdale News & Sun-Sentinel, Orlando Sentinel Star, FL; Chicago Tribune, IL; New York Daily News, NY. For Tribune Bcstg. Co. stations, see Group Ownership of TV Stations. Tribune Cable Communications is a multiple cable system operator. Tribune also has interest in newsprint/forest products & the Chicago Cubs (baseball) team.

UNITED COMMUNICATIONS CORP. —Attleboro Sun Chronicle, MA; Kenosha News, WI. Owns KEYC-TV, Mankato, MN & WWNY-TV, Carthage-Watertown, NY.

WASHINGTON POST —Publishes Washington Post, DC; Everett Herald, WA; owns Post-Newsweek stations WDIV(TV), Detroit, MI; WJXT(TV), Jacksonville, FL; WPLG(TV), Miami, FL; WFSB(TV), Hartford, CT.

WORRELL NEWSPAPERS INC. —The Herald Tribune, Batesville, IN; The Gazette Leader, Free-Time, Cape May County Camper & News Guide, Wildwood, NJ; The Daily Progress, Progress Plus, Rural Virginian, Charlottesville, VA; The News Messenger, The Picture, Christiansburg, VA; The Star Exponent, Culpeper, VA; HI-Riser, East Broward Tribune, The Jewish Journal, Fort Lauderdale, FL; Greensburg Daily News, Greensburg Times, Greensburg, IN; Las Cruces Sun News, Extra, Las Cruces, NM; The News, Daily Advance, The News & Daily Advance, The 7 Hills Extra, Lynchburg, VA; Smyth County News, Appalachian News, Marion, VA; Olney Daily Mail, The Picture, Olney, IL; Orange Review, Orange, VA; Madison County Eagle, Madison, VA; Greene County Record, Stanardsville, VA; Princeton Times, Princeton, WV; The Southwest Times, Pulaski County Shopper, Pulaski, VA; The News Journal, The Radford Messenger, Radford, VA; Richlands News Press, Richlands, VA; Clinch Valley News, Tazewell, VA; Rushville Republican, Rushville Telegram, Town & Country Shopping Guide, Rushville, IN; San Marcos Daily Record, Hill Country Shopping Guide, San Marcos, TX; The Sidney Telegraph, Sidney, NE; Seguin Citizen, Discover New Braunfels, Seguin, TX; Sterling Journal Advocate, Northeastern Colorado Shopper, Sterling, CO; Suffolk News Herald, Suffolk, VA; The Potomac News, Potomac Ad-Visor, Quantico Sentry, Woodbridge, VA. Common ownership with WHSV-TV, Harrisonburg, VA; WIFR-TV, Freeport-Rockford, IL; WBNB-TV, Charlotte Amalie, St. Thomas, V.I. through Worrell Broadcasting Inc. Executives: Thomas E. Worrell Jr., chmn. & dir.; J. D. Swartz, pres. & dir.; Gary Greene, v.p.; John J. Badoud Jr., v.p.-treas.; Dennis S. Rooker, senior v.p.-secy. & dir.; Ronald L. Smullen, asst. treas.; Marie Greco, asst. secy.

YOUNGSTOWN VINDICATOR —WFMJ-TV-AM, Youngstown, OH.

Book & Periodical Publishing Firms With TV Station Ownership

ABC INC. —For publishing interests & officers, see corporate listing.

CBS INC. —For publishing interests & officers, see corporate listing.

FAIRCHILD PUBLICATIONS INC. —7 E. 12th St., New York, NY 10003. Phone: 212-741-4000. Owned by Capital Cities Communications Inc. Publisher of trade newspapers, magazines & directories, "W", Women's Wear Daily, HFD-Retailing Home Furnishings, Daily News Record, Footwear News, Electronic News, American Metal Market, Supermarket News, "M", SportStyle, Energy User News, Metalworking News, Metal Center News, Entree, Home Fashions Textiles, MIS Week, Multichannel News, Heat Treating; International Medical News Group; Professional Press Group; American Traveler Group. For broadcasting interests, see Capital Cities listing under Group Ownership of Television Stations.

HARCOURT BRACE JOVANOVICH INC. —111 Fifth Ave., New York, NY 10003. Phone: 212-614-3000. Owns WDIO-TV, Duluth, Minn.-Superior, WI & WIRT(TV), Hibbing, MN. Executives: William Jovanovich, chmn.; Robert L. Edgell, exec. v.p. & chmn., HBJ Communications & Services Inc.

THE HEARST CORP. —959 Eighth Ave., New York, NY 10019. Phone: 212-262-5700. Publishes House Beautiful, Good Housekeeping, Cosmopolitan, Redbook, Motor Boating & Sailing, Town & Country, Harper's Bazaar, Sports Afield, Popular Mechanics, Science Digest, Colonial Homes, Country Living & Connoisseur. Hearst affiliated British publications include Good Housekeeping, Harpers & Queen, She, Containerisation International, The Antique Collector, Cosmopolitan & Company. Hearst Books/Business Publishing Group: Publishes American Druggist & Motor magazines. Hearst Corp. also owns Avon Books, Wm. Morrow & Co., Arbor House, Hearst Books, King Features Syndicate, King Features Entertainment, International Circulation Distributors, Eastern News Distributors, Communications Data Services & Unfiled Technical Publications, see listing. For broadcasting interests, see Group Ownership of Television Stations. For list of Hearst newspapers, see Newspaper Ownership. Executives: Randolph A. Hearst, chmn.; Frank A. Bennack Jr., pres. & chief exec. officer; Gilbert C. Maurer, pres., Hearst Magazines Div.

McGRAW-HILL INC. —1221 Ave. of the Americas, New York, NY 10020. Phone: 212-512-2000. Executives: Harold W. McGraw Jr., chmn.; Joseph L. Dionne, pres. & chief executive officer; Donald S. Fruehling, exec. v.p., publishing operations. For broadcasting interests, see McGraw-Hill Bcstg. Co. under Group Ownership of Television Stations.

MEREDITH CORP. —1716 Locust St., Des Moines, IA 50336. Phone: 515-284-3000. Magazine Group publishes Better Homes and Gardens, Successful Farming, Metropolitan Home, Country Home and a group of special interest publications; Better Homes and Gardens books. Printing Group known as Meredith/Burda is contract publication and

commercial printer. **Meredith Corp.** executives: E. T. Meredith III, chmn.; Robert A. Burnett, pres. & chief exec. officer; William C. McReynolds, pres., Bcstg. Group; Jack Rehm, pres., Publishing Group; Allen Sabbag, pres., Real Estate Services Group; Donald L. Arnold, v.p.-corporate relations; Thomas G. Fisher, v.p.-gen. counsel & asst. secy.; Neil Kuehnl, v.p.-product development; Herb Schulte, v.p.-corporate planning; William H. Straw, v.p.-finance; Gerald D. Thornton, v.p.-administrative services; Betty Campbell Madden, corporate secy.; Michael A. Sell, treas. For bcstg. interests, see Group Ownership of Television Stations.

NEWSWEEK INC. —444 Madison Ave., New York, NY 10022. Phone: 212-350-2000. Publishes Newsweek. Newsweek Inc. is owned by The Washington Post Co., publisher of the Washington Post. In addition the Washington Post Co. owns WDIV(TV), Detroit, MI; WJXT(TV), Jacksonville, FL; WPLG(TV), Miami, FL; WFSB(TV), Hartford, CT.

THE NEW YORK TIMES CO. —229 West 43rd St., New York, NY 10036. Phone: 212-556-1234. Publishes The New York Times, owns Cruising World, Family Circle, Golf World (U.K.), Golf Digest, Tennis Magazine, New York Times Syndication Sales Corp. (news service, syndicated TV programming). For other interests, see Group Ownership & Newspaper Ownership of TV Stations.

PRICE COMMUNICATIONS CORP. —45 Rockefeller Plaza, New York, NY 10020. Phone: 212-757-5600. Publishes The Daily and Sunday Register, Red Bank, The Ocean County Reporter, Toms River, NJ; New York Law Journal and National Law Journal. Owns WEEK-TV, Peoria, IL; KRCG, Jefferson City-Columbia, MO; Is buying WZZM-TV, Grand Rapids, MI; Owns WOWO & WIDE(FM), Fort Wayne, IN; KIOI(FM), San Francisco, CA; WPCK & WIRK(FM), West Palm Beach, FL; WIBA-AM-FM, Madison, WI; WTIX(AM), New Orleans, LA; KOMA & KAEZ-FM, Oklahoma City, OK; WNIC-AM-FM, Detroit, MI.

TELEPICTURES CORP. —15303 Ventura Blvd., Sherman Oaks, CA 91403. Phone: 818-986-3600. Publishes Muppets, Barble, He-Man and G.I. Joe magazines; has 50% interest in Us. Owns KMID-TV, Midland, TX; KSPR(TV), Springfield, MO; interest in KPMP, CP for Ch. 24, Chico, CA; majority interest in WKBM-TV, Caguas & WSUR-TV, Ponce, PR.

TIMES MIRROR CO. —Times Mirror Square, Los Angeles, CA 90053. Book publishing: Harry N. Abrams Inc., Matthew Bender & Co. Inc., The C. V. Mosby Co., Year Book Medical Publishers Inc. For other interests, see Group Ownership & Newspaper Ownership of TV Stations.

UNITED TECHNICAL PUBLICATIONS —Garden City, NY 11530. Phone: 516-222-2500. Publishes Electronic Engineers Master, Electronic Products, Today's Office, IC Update Master, Office World News, LENS, Pricing Reports, United Cost Service, Black Book Used Car Guide, Black Book Used Truck Guide, Industrial Machinery News, Floor Covering Weekly, Retirement Advisory Services. UTP is owned by Hearst Corp., see listing.

E

**EQUIPMENT MANUFACTURERS, SUPPLIERS,
SERVICES . . . HAVE YOU TRIED
TELEVISION DIGEST ACTION UPDATES**

ADVERTISERS IN THE ACTION UPDATES REACH THE "CREAM OF THE CROP" EVERY WEEK — The top industry decision-makers with the top buying power in Cable, TV.

?

Learn more about this outstanding advertising buy. For complete advertising details, call collect: 202/872-9200.

Subscription Television Stations

Authorized Stations and Pending Applications
Star★ indicates CP.

SUBSCRIPTION TELEVISION AUTHORIZATIONS

KRBK-TV, Ch. 31, Sacramento, CA — Station licensee: Koplak Communications of California Inc., 500 Media Place, Sacramento, CA 95815. **Note:** STV authorization not currently in use.

★ **KSCH-TV, Ch. 58, Stockton, CA** — Schuyler Communications Inc., 1111 Howe Ave., Suite 270, Sacramento, CA 93825.

WNUV-TV, Ch. 54, Baltimore, MD — Franchise holder: Subscription Television of Greater Washington, 8200 Greensboro Dr., Suite 400, McLean, VA 22102. Began operation: July 1, 1982. Program-

ming service: Super TV. Subscribers: Included with WFTY, Washington, DC. Subscriber fee: \$19.95 monthly—basic; \$4.95 monthly—Night Life. Pay-per-view capable. Station licensee: New-Vision Inc., 30001 Druid Park Dr., Baltimore, MD 21215.

WSMW-TV, Ch. 27, Worcester, MA — Franchise holder: Independent American Satellite Television Inc., 1349 Empire Central Dr., Suite 310, Dallas, TX 75247. Began operation: Aug. 1980. Programming service: Preview. Subscribers: 20,000 (11/19/84). Subscriber fee: \$22.95 monthly (including Nite View). Station licensee: Sibos Inc., 127 Beverly Rd., Worcester, MA 01605.

WWSG-TV, Ch. 57, Philadelphia, PA — Franchise holder: Pennsylvania Pay Television, 300 Domino Lane, Philadelphia, PA 19128. Began operation: June 15, 1981. Programming service: Prism. Subscribers: 15,500 (6/1/85). Subscriber fee: \$24.95 monthly. Station licensee: Channel 57 Corp., 3600 Conshohocken Ave., Philadelphia, PA 19131.

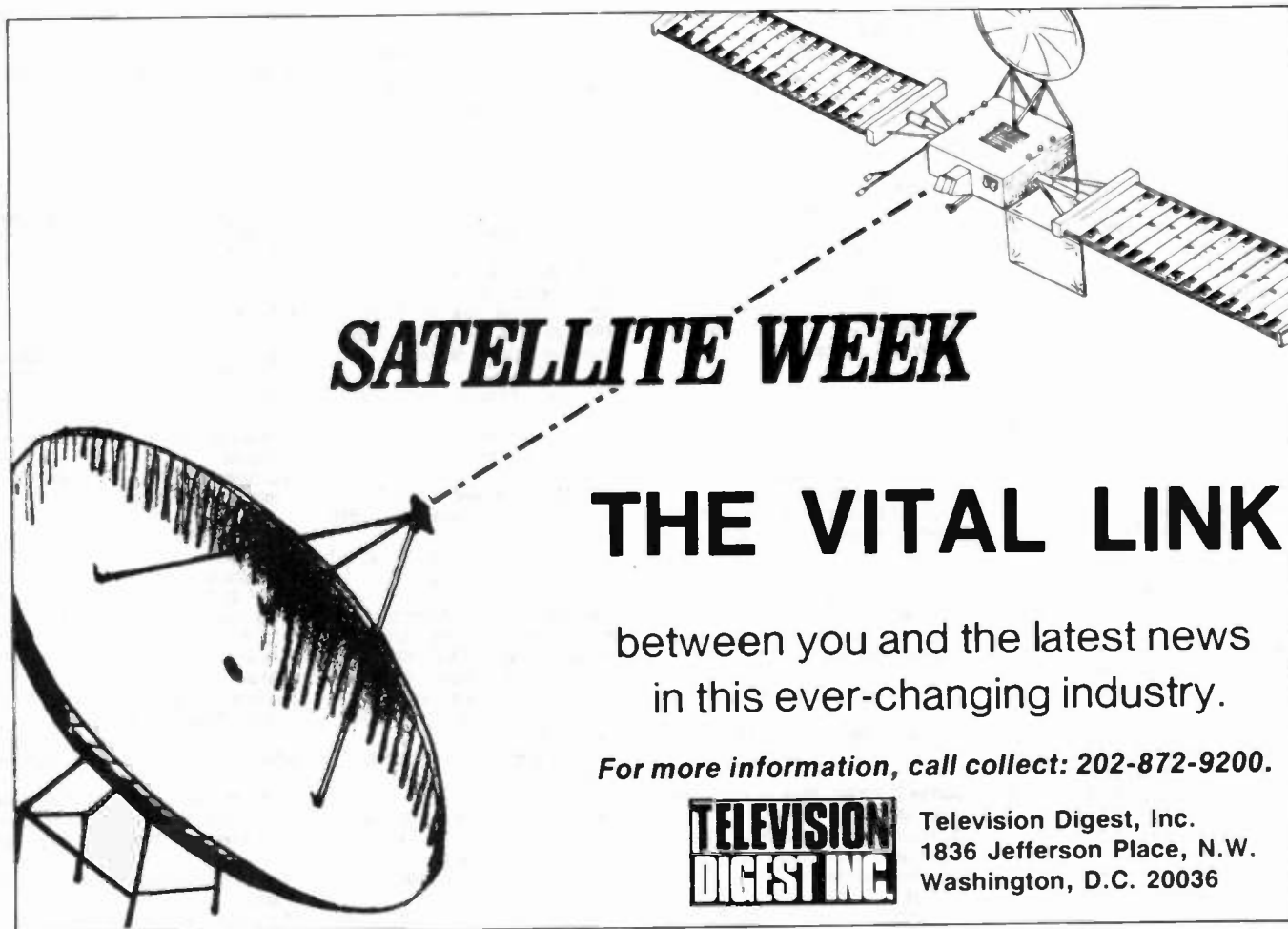
WTVE, Ch. 51, Reading, PA — Franchise holder: STV of Reading Inc., 1729 N. 11th St., Reading, PA 19604. Began operation: Jan. 10, 1983. Programming service: SelectTV. Subscribers: 4,800 (11/15/84). Subscriber fee: \$21.95 monthly. Station licensee: Reading Broadcasting Inc., Box 3248, Reading, PA 19604.

WTVZ, Ch. 33, Norfolk, VA — Television Corp. of Virginia, Box 148, Norfolk, VA 23501.

SUBSCRIPTION TELEVISION APPLICATIONS

New, Ch. 20, Denver, CO — Colorado Television Inc., 815 Reed St., Lakewood, CO 80215. Franchise holder: National Subscription TV of Denver Inc.

New, Ch. 64, Kannapolis, NC — Focus Television Co., a Joint Venture, One Commerce Place, Nashville, TN 37239.



SATELLITE WEEK

THE VITAL LINK

between you and the latest news
in this ever-changing industry.

For more information, call collect: 202-872-9200.

TELEVISION DIGEST INC. Television Digest, Inc.
1836 Jefferson Place, N.W.
Washington, D.C. 20036

Low Power Television Stations

Listings in all capital letters indicate licensees. Star (★) preceding a listing indicates construction permit(s). All other listings are lottery grantees.

LICENSEES & PERMITTEES

ALABAMA

★ **BIRMINGHAM** —W62BG, CTV Translators, 35 Ruddock Rd., Sudbury, MA 01776.

Technical facilities: 12.9-kw ERP, lat. 33° 31' 23", long. 86° 48' 37".

DEMOPOLIS —W03AQ, Benjamin B. Moore, Rte. 1, Box 1, Murfreesboro, TN 37130.

Technical facilities: 0.06-kw ERP, lat. 32° 30' 08", long. 87° 49' 07".

Ownership: Benjamin B. Moore, 100%.

Other interests: Owns W03AN, Russellville, AL; W02BD, Nashville, GA; W05AZ, Tifton, GA; W02BF, Ironwood, MI; K02LU, Bemidji, MN; W04BQ, Leland, MS; K02MG, Guymon, OK; K10MD, Fort Stockton, TX; K04MP, Pecos, TX.

★ **DEMOPOLIS** —W19AJ, Linda D. Clevenger, Rte. 2, Box 44 A, Jefferson City, TN 37760.

Technical facilities: 0.83-kw ERP, lat. 32° 30' 08", long. 87° 49' 07".

Ownership: Linda D. Clevenger, 100%.

Other interests: Owns W39AG, Thomasville, AL; K41AN, Paragould, AR; K27AO, Twin Falls, ID; W51AI, Wabash, IN.

Florence —Ch. 5, Benny Carle Bcstg.

Mobile —Ch. 55, Citizen TV.

★ **MOBILE** —W67BC, Applied Communications Technologies, Box 200, Roslyn, NY 11576.

Technical facilities: 10-w TPO, 0.04089-kw ERP, 600-ft. above ground, 202-ft. above sea level, lat. 30° 40' 35", long. 87° 49' 41".

Ownership: Angela Shaw DeCock, pres., 90%; Thomas J. Morrison III, v.p., 10%.

★ **PIEDMONT** —W16AB, Barrett, Dunn & Ray, 217 Second Ave. N, Nashville, TN 37201.

Technical facilities: 100-w TPO, 0.80304-kw ERP, 200-ft. above ground, 1360-ft. above sea level, lat. 33° 54' 25", long. 85° 37' 10".

Ownership: George E. Barrett, Edward C. Dunn & Charles R. Ray, 33.3% each. Other interests: Owns K25AO & K38AX, Eldon, IA; W18AC, Cave City, KY; W26AC, Kerhonkson, NY. Barrett has interest in WCAY-TV Nashville, TN.

★ **RUSSELLVILLE** —W03AN, Benjamin B. Moore, see W03AQ, Demopolis AL.

Technical facilities: 10-w TPO, 0.03097-kw ERP, 150-ft. above ground, 950-ft.

above sea level, lat. 34° 31' 24", long. 87° 44' 58".

Transmitter: Just outside Russellville city limits off Duncan Creek Rd.

Equipment: Emcee transmitter; Bogner antenna.

Costs: Plant, \$60,500; quarterly operating, \$15,000.

★ **RUSSELLVILLE** —W53AG, Local Power Television Inc., 2102-A Gallows Rd., Vienna, VA 22180. Phone: 703-893-3151.

Technical facilities: 100-w TPO, 0.70312-kw ERP, 246-ft. above ground, 924-ft. above sea level, lat. 34° 30' 50", long. 87° 42' 55".

Transmitter: Underwood Rd.

Principals: Richard G. Hutcheson III, chmn.-pres.-treas.; Gene A. Bechtel, v.p.; Michael H. Cardozo V, secy.

Other interests: Owns K45AM, Jonesboro, AR; K25AV, Paragould, AR; W16AD, Valdosta, GA; W51AF, LaSalle, IL; K42AM, Ottumwa, IA; W62BH, Hopkinsville, KY; W54AE, Paducah, KY; W25AD, Columbus, MS; W38AD, Jackson, TN; K19AI, Cody, WY. As Black Media Associates: W68BM, Hopkinsville, KY & W63CK, Carlsbad, NM.

★ **THOMASVILLE** —W39AG, Linda D. Clevenger, see W19AJ, Demopolis, AL.

Technical facilities: 100-w TPO, 0.732-kw ERP, 158-ft. above ground, 454-ft. above sea level, lat. 31° 52' 58", long. 87° 44' 42".

Thomasville —Ch. 48, Linda Clevenger, see W19AK, Demopolis, AL.

ALASKA

ADAK —K13SH, State of Alaska, Division of Communications, 5900 E. Tudor Rd., Anchorage, AK 99507.

Technical facilities: 10-w TPO, 0.056-kw ERP, 20-ft. above ground, 45-ft. above sea level, lat. 51° 51' 95", long. 176° 38' 31".

Transmitter: Alascom communications site, Adak.

Equipment: Television Technology transmitter; Scala antenna.

AKHIK —K09UD, State of Alaska, see Adak, AK.

Technical facilities: 0.06-kw ERP, lat. 56° 56' 43", long. 154° 10' 00".

AKUTAN —K09RH, State of Alaska, see Adak, AK.

Technical facilities: 10-w TPO, 0.0542-kw ERP, 20-ft. above ground, 60-ft. above sea level, lat. 54° 08' 06", long. 165° 46' 18".

Transmitter: Alascom Earth Station, Akutan.

Equipment: Emcee transmitter; Scala antenna.

ALEKNAGIK —K13RP, State of Alaska, see Adak, AK.

Technical facilities: 10-w TPO, 0.0514-kw ERP, 20-ft. above ground, 110-ft. above sea level, lat. 59° 17' 05", long. 158° 37' 50".

Transmitter: Aleknagik Community School, Aleknagik.

Equipment: Television Technology transmitter; Scala antenna.

ALLAKAKET/ALATNA —K09QL, State of Alaska, see Adak, AK.

Technical facilities: 10-w TPO, 0.0562-kw ERP, 20-ft. above ground, 420-ft. above sea level, lat. 66° 33' 53", long. 152° 38' 38".

Transmitter: Alascom Earth Station, Allakaket.

Equipment: Acrodyne transmitter; Scala antenna.

AMBLER —K11QI, State of Alaska, see Adak, AK.

Technical facilities: 10-w TPO, 0.056-kw ERP, 20-ft. above ground, 100-ft. above sea level, lat. 67° 05' 16", long. 157° 51' 00".

Transmitter: Alascom Earth Station, Ambler.

Equipment: Television Technology transmitter; Scala antenna.

ANAKTUVUK PASS —K09RS, State of Alaska, see Adak, AK.

Technical facilities: 10-w TPO, 0.0562-kw ERP, 20-ft. above ground, 2085-ft. above sea level, lat. 68° 08' 31", long. 151° 43' 51".

Transmitter: Alascom Earth Station, Anaktuvuk Pass.

Equipment: Television Technology transmitter; Scala antenna.

★ **ANCHORAGE** —K14AP, N&K LPTV Inc., c/o J.H. Kanter, Suite 700, 3550 Biscayne, Miami, FL 33137.

Technical facilities: 10.2-kw ERP, lat. 61° 11' 52", long. 149° 52' 31".

ANCHORAGE —K20AG, American Christian Television System Inc., 6350 West Freeway, Fort Worth, TX 76150.

Technical facilities: 1000-w TPO, 10.509-kw ERP, 175-ft. above ground, 100-ft. above sea level, lat. 61° 11' 52", long. 149° 52' 31".

Ownership & other interests: See K22AI, Flagstaff, AZ.

ANCHORAGE —K22AG, Metro TV of Alaska Inc., 507 Trinity, Austin, TX 78701.

Studio: CATCH 22, 619 Warehouse Ave., Suite 232, Anchorage 99501. Phone: 907-277-0522.

Technical facilities: 1-kw TPO, 20.845-kw ERP, 190-ft. above ground, 291-ft.

above sea level, lat. 61° 13' 12", long. 149° 53' 24".

Transmitter: Anchorage Westward Hilton, Anchorage 99501.

Began operation: Oct. 18, 1984.

Locally originated programming: Music video clips, public affairs.

Advertising: Yes. Rates: Per sec., \$25-\$30 (prime time).

Equipment: Television Technology transmitter; Kathrein antenna.

Costs: Plant, \$44,000; yearly operating, \$482,000.

Personnel: John Mielke, station mgr.

Ownership: MetroTelevision of Alaska Inc. Other interests: As Low Power Technology Inc., owns multiple LPTV stations, see K25AG, Indianapolis, IN; has cellular telephone & MDS applications.

★ **ANCHORAGE** —K38AR, Alaska Public TV Inc., 2651 Providence, Anchorage, AK 99504.

Technical facilities: 0.188-kw ERP, lat. 61° 05' 22", long. 149° 44' 13".

★ **ANDERSON** —K46AO, State of Alaska, see Adak, AK.

Technical facilities: 10-w TPO, 0.25-kw ERP, 20-ft. above ground, 550-ft. above sea level, lat. 62° 20' 45", long. 149° 11' 32".

Transmitter: Anderson School.

Equipment: Television Technology transmitter; Scala antenna.

Costs: Plant, \$30,000; yearly operating, \$2,000.

ANGOON —K09QF, State of Alaska, see Adak, AK.

Technical facilities: 10-w TPO, 0.0536-kw ERP, 20-ft. above ground, 45-ft. above sea level, lat. 57° 30' 03", long. 134° 35' 00".

Transmitter: Angoon Community School, Angoon.

Equipment: Television Technology transmitter; Scala antenna.

ANIAK —K02KY, State of Alaska, see Adak, AK.

Technical facilities: 10-w TPO, 0.0433-kw ERP, 20-ft. above ground, 103-ft. above sea level, lat. 61° 34' 51", long. 159° 32' 49".

Transmitter: Alascom Earth Station, Aniak.

Equipment: Television Technology transmitter; Scala antenna.

ANVIL —K07RE, State of Alaska, see Adak, AK.

Technical facilities: 10-w TPO, 0.0548-kw ERP, 20-ft. above ground, 80-ft. above sea level, lat. 62° 39' 21", long. 160° 12' 11".

Transmitter: Alascom Earth Station, Anvik.

Equipment: Television Technology transmitter; Scala antenna.

ARCTIC VILLAGE —K09RV, State of Alaska, see Adak, AK.
 Technical facilities: 10-w TPO, 0.0536-kw ERP, 20-ft. above ground, 2080-ft. above sea level, lat. 68° 07' 32", long. 145° 32' 10".
 Transmitter: Alascom Earth Station, Arctic Village.
 Equipment: Television Technology transmitter; Scala antenna.

ATKA —K09RX, State of Alaska, see Adak, AK.
 Technical facilities: 10-w TPO, 0.0549-kw ERP, 20-ft. above ground, 80-ft. above sea level, lat. 52° 11' 39", long. 174° 11' 43".
 Transmitter: Alascom Earth Station, Atka.
 Equipment: Television Technology transmitter; Scala antenna.

ATKASUK —K09TZ, State of Alaska, see Adak, AK.
 Technical facilities: 0.05-kw ERP, lat. 70° 28' 10", long. 157° 23' 40".

BARROW —K04KS, State of Alaska, see Adak, AK.
 Technical facilities: 10-w TPO, 0.0517-kw ERP, 20-ft. above ground, 78-ft. above sea level, lat. 71° 16' 16", long. 156° 46' 12".
 Transmitter: Alascom Earth Station, Barrow.
 Equipment: Television Technology transmitter; Scala antenna.

BEAVER —K09QQ, State of Alaska, see Adak, AK.
 Technical facilities: 10-w TPO, 0.0555-kw ERP, 20-ft. above ground, 380-ft. above sea level, lat. 66° 21' 33", long. 147° 23' 42".
 Transmitter: Alascom Earth Station, Beaver.
 Equipment: Television Technology transmitter; Scala antenna.

★ **BETHEL** —K15AV, State of Alaska, see Adak, AK.
 Technical facilities: 10-w TPO, 1.23-kw ERP, 20-ft. above ground, 53-ft. above sea level, lat. 60° 47' 42", long. 161° 45' 35".
 Transmitter: Alascom Earth Station, Bethel.
 Equipment: Emcee transmitter; Scala antenna.
 Costs: Plant, \$15,300; yearly operating, \$2,000.

★ **BETHEL** —K21AO, State of Alaska, see Adak, AK.
 Technical facilities: 1.23-kw ERP, lat. 60° 47' 42", long. 161° 45' 35".

BETTLES —K09TE, State of Alaska, see Adak, AK.
 Technical facilities: 10-w TPO, 0.052-kw ERP, 20-ft. above ground, 610-ft. above sea level, lat. 66° 54' 25", long. 151° 40' 55".
 Transmitter: Bettles High School.
 Equipment: Television Technology transmitter; Scala antenna.

BIRCH CREEK —K09TD, State of Alaska, see Adak, AK.
 Technical facilities: 10-w TPO, 0.55-kw ERP, 20-ft. above ground, 450-ft. above sea level, lat. 66° 15' 46", long. 149° 49' 05".
 Transmitter: Birch Creek School.
 Equipment: Television Technology transmitter; Scala antenna.

BUCKLAND —K09RI, State of Alaska, see Adak, AK.

Technical facilities: 10-w TPO, 0.053-kw ERP, 20-ft. above ground, 50-ft. above sea level, lat. 65° 58' 46", long. 161° 07' 20".
 Transmitter: Alascom Earth Station, Buckland.
 Equipment: Television Technology transmitter; Scala antenna.

CANTWELL —K09SI, State of Alaska, see Adak, AK.
 Technical facilities: 10-w TPO, 0.052-kw ERP, 50-ft. above ground, 2300-ft. above sea level, lat. 63° 23' 14", long. 148° 52' 42".
 Transmitter: State of Alaska Hwys. Garage, Cantwell.
 Equipment: Television Technology transmitter; Scala antenna.

CAPE POLE —K13SD, State of Alaska, see Adak, AK.
 Technical facilities: 10-w TPO, 0.056-kw ERP, 20-ft. above ground, 50-ft. above sea level, lat. 55° 57' 57", long. 133° 47' 33".
 Transmitter: Cape Pole Commissary, Cape Pole.
 Equipment: Television Technology transmitter; Scala antenna.

CHALKYITSIK —K09QG, State of Alaska, see Adak, AK.
 Technical facilities: 10-w TPO, 0.0562-kw ERP, 20-ft. above ground, 595-ft. above sea level, lat. 66° 39' 01", long. 143° 43' 30".
 Transmitter: Alascom Earth Station, Chalkyitsik.
 Equipment: Acrodyne transmitter; Scala antenna.

CHEFORNAK —K02LO, State of Alaska, see Adak, AK.
 Technical facilities: 10-w TPO, 0.043-kw ERP, 20-ft. above ground, 40-ft. above sea level, lat. 60° 09' 35", long. 164° 16' 40".
 Transmitter: Alascom Bldg., Chefornak.
 Equipment: Television Technology transmitter; Scala antenna.

CHEVAK —K02KX, State of Alaska, see Adak, AK.
 Technical facilities: 10-w TPO, 0.0438-kw ERP, 20-ft. above ground, 32-ft. above sea level, lat. 61° 31' 36", long. 165° 35' 16".
 Transmitter: Alascom Earth Station, Chevak.
 Equipment: Television Technology transmitter; Scala antenna.

CHIGNIK —K07RY, State of Alaska, see Adak, AK.
 Technical facilities: 10-w TPO, 0.043-kw ERP, 20-ft. above ground, 45-ft. above sea level, lat. 56° 18' 11", long. 158° 24' 38".
 Transmitter: Alascom site, Chignik.
 Equipment: Television Technology transmitter; Scala antenna.

CHIGNIK LAGOON —K09SO, State of Alaska, see Adak, AK.
 Technical facilities: 10-w TPO, 0.056-kw ERP, 20-ft. above ground, 50-ft. above sea level, lat. 56° 18' 30", long. 158° 32' 11".
 Transmitter: Chignik Lagoon Community School, Chignik Lagoon.
 Equipment: Television Technology transmitter; Scala antenna.

CHIGNIK LAKE —K02MR, State of Alaska, see Chuathbaluk, AK.
 Technical facilities: 10-w TPO, 0.043-kw ERP, 20-ft. above ground, 50-ft. above

RICHARD L. VEGA & ASSOCIATES

- Radio-Telephone Systems Design
- 900 MHz
- Low Band
- Cellular Radio Systems Design
- MDS, LPTV, DEMS, DBS
- 2-Way
- Microwave Control

P.O. Box 19768

(305) 896-4195

Orlando, Florida 32814

sea level, lat. 56° 15' 21", long. 158° 45' 49".
 Transmitter: Community Hall, Chignik.

CHIGNIK LAKE —K13RQ, Chignik Lake Village Council, Box 24, Chignik, AK 99502.
 Technical facilities: 10-w TPO, 0.0184-kw ERP, 20-ft. above ground, 80-ft. above sea level, lat. 56° 15' 21", long. 158° 45' 49".
 Transmitter: Community Hall, Chignik Lake.
 Equipment: Television Technology transmitter; Scala antenna.
 Officers: William Lind, pres.; Afonie Takuk, v.p.; Lola A. Lind, secy.-treas.

CHITNA —K13SB, State of Alaska, see Adak, AK.
 Technical facilities: 10-w TPO, 0.056-kw ERP, 20-ft. above ground, 970-ft. above sea level, lat. 61° 31' 05", long. 144° 26' 20".
 Transmitter: Chitna Country Store, Chitna.
 Equipment: Television Technology transmitter; Scala antenna.

CHRISTOCHINA —K07QZ, State of Alaska, see Adak, AK.
 Technical facilities: 10-w TPO, 0.053-kw ERP, 55-ft. above ground, 1955-ft. above sea level, lat. 62° 35' 33", long. 144° 38' 47".
 Transmitter: Postie's Lodge, Mile 34 Tok Cutoff Hwy., Chistochina.
 Equipment: Acrodyne transmitter; Scala antenna.

★ **CHUATHBALUK** —K03FY, State of Alaska, see Adak, AK.
 Technical facilities: 10-w TPO, 0.05-kw ERP, 30-ft. above ground, 110-ft. above sea level, lat. 61° 34' 21", long. 159° 14' 37".
 Transmitter: Chuathbaluk Community Center, Chuathbaluk.
 Equipment: Television Technology transmitter; Scala antenna.
 Costs: Plant, \$30,000; yearly operating, \$2,000.

Chuathbaluk —Ch. 6, State of Alaska.

CIRCLE —K13SI, State of Alaska, see Adak, AK.
 Technical facilities: 10-w TPO, 0.055-kw ERP, 20-ft. above ground, 610-ft. above sea level, lat. 65° 49' 38", long. 144° 03' 58".
 Transmitter: Circle School, Circle.
 Equipment: Television Technology transmitter; Scala antenna.

CIRCLE HOT SPRINGS —K07SM, State of Alaska, see Adak, AK.
 Technical facilities: 10-w TPO, 0.055-kw ERP, 20-ft. above ground, 760-ft. above sea level, lat. 65° 29' 08", long. 144° 37' 55".
 Transmitter: Circle Hot Springs School.
 Equipment: Television Technology transmitter; Scala antenna.

★ **CLARKS POINT** —K13SW, State of Alaska, see Adak, AK.
 Technical facilities: 10-w TPO, 0.055-kw ERP, 20-ft. above ground, 40-ft. above sea level, lat. 58° 50' 38", long. 158° 33' 03".
 Transmitter: Alascom Office, Clarks Point.
 Equipment: Television Technology transmitter; Scala antenna.
 Costs: Plant, \$30,000; yearly operating, \$2,000.

COFFMAN COVE —K09TV, State of Alaska, see Adak, AK.
 Technical facilities: 10-w TPO, 0.055-kw ERP, 20-ft. above ground, 40-ft. above sea level, lat. 56° 00' 57", long. 132° 02' 27".
 Transmitter: Community School, Coffman Cove.
 Equipment: Television Technology transmitter; Scala antenna.

COLD BAY —K09QT, State of Alaska, see Adak, AK.
 Technical facilities: 10-w TPO, 0.0518-kw ERP, 20-ft. above ground, 131-ft. above sea level, lat. 55° 15' 05", long. 162° 45' 41".
 Transmitter: Alascom Earth Station, Cold Bay.
 Equipment: Television Technology transmitter; Scala antenna.

COOPER LANDING —See Glenallen, AK.

COPPER CENTER —K12MO, State of Alaska, see Adak, AK.
 Technical facilities: 10-w TPO, 0.0954-kw ERP, 50-ft. above ground, 1275-ft. above sea level, lat. 62° 02' 40", long. 145° 25' 26".
 Transmitter: State Hwy. Maintenance Station, 110 Mile Richardson Hwy., Glennallen.
 Equipment: Television Technology transmitter; Scala antenna.

CORDOVA —K15AK, State of Alaska, see Adak, AK.
 Technical facilities: 0.14-kw ERP, lat. 60° 32' 49", long. 145° 44' 48".

COUNCIL —K09UK, State of Alaska, see Adak, AK.
 Technical facilities: 10-w TPO, 0.055-kw ERP, 20-ft. above ground, 90-ft. above sea level, lat. 64° 53' 42", long. 163° 40' 10".
 Transmitter: Alascom Office, Council.

CRAIG —K09RJ, State of Alaska, see Adak, AK.
 Technical facilities: 10-w TPO, 0.0542-kw ERP, 20-ft. above ground, 145-ft. above sea level, lat. 55° 28' 26", long. 133° 08' 14".
 Transmitter: Craig Community School, Craig.
 Equipment: Television Technology transmitter; Scala antenna.

CROOKED CREEK —K07RZ, State of Alaska, see Adak, AK.

Low Power TV Stations—Alaska

- Technical facilities: 10-w TPO, 0.056-kw ERP, 20-ft. above ground, 148-ft. above sea level, lat. 61° 52' 16", long. 158° 06' 06".
 Transmitter: Crooked Creek School, Crooked Creek.
 Equipment: Television Technology transmitter; Scala antenna.
- DEERING** —K09RN, State of Alaska, see Adak, AK.
 Technical facilities: 10-w TPO, 0.0568-kw ERP, 20-ft. above ground, 40-ft. above sea level, lat. 66° 04' 36", long. 162° 43' 09".
 Transmitter: Alascom Earth Station, Deering.
 Equipment: Television Technology transmitter; Scala antenna.
- DELTA JUNCTION** —K04KL, State of Alaska, see Adak, AK.
 Technical facilities: 10-w TPO, 0.048-kw ERP, 80-ft. above ground, 1934-ft. above sea level, lat. 64° 02' 15", long. 145° 44' 10".
 Transmitter: Hwy. Maintenance Station, Delta Junction.
 Equipment: Television Technology transmitter; Scala antenna.
- ★ **DELTA JUNCTION** —K17AF, State of Alaska, see Adak, AK.
 Technical facilities: 20-w TPO, 0.137-kw ERP, 20-ft. above ground, 1145-ft. above sea level, lat. 64° 02' 13", long. 145° 42' 02".
 Transmitter: Delta Junction Community School.
 Equipment: Television Technology transmitter; Scala antenna.
 Costs: Plant, \$30,000; yearly operating, \$2,000.
- DILLINGHAM** —K04KM, State of Alaska, see Adak, AK.
 Technical facilities: 10-w TPO, 0.051-kw ERP, 20-ft. above ground, 65-ft. above sea level, lat. 54° 02' 35", long. 158° 27' 12".
 Transmitter: Alascom Earth Station, Dillingham.
 Equipment: Television Technology transmitter; Scala antenna.
- ★ **DILLINGHAM** —K07RL, Tricom, 411 E. 36th Ave., Anchorage, AK 99503.
 Technical facilities: 100-w TPO, 0.2028-kw ERP, 200-ft. above ground, 250-ft. above sea level, lat. 59° 02' 43", long. 158° 27' 07".
 Transmitter: KDLG tower, Dillingham.
 Equipment: Television Technology transmitter; Scala antenna.
 Costs: Plant, \$35,000; yearly operating, \$15,000.
 Principals: Paul H. Davis, D. Bradley Nixon & Michael F. Porcaro, gen. partners.
- DOT LAKE** —K13RM, State of Alaska, see Adak, AK.
 Technical facilities: 10-w TPO, 0.0556-kw ERP, 20-ft. above ground, 1395-ft. above sea level, lat. 63° 39' 31", long. 144° 03' 22".
 Transmitter: Dot Lake School, Dot Lake.
 Equipment: Acrodyne transmitter; Scala antenna.
- EAGLE VILLAGE** —K09RF, State of Alaska, see Adak, AK.
 Technical facilities: 10-w TPO, 0.053-kw ERP, 20-ft. above ground, 895-ft. above sea level, lat. 64° 46' 48", long. 141° 06' 50".
 Transmitter: Alascom Earth Station, Eagle Village.
- Equipment: Television Technology transmitter; Scala antenna.
- EAK** —K09TN, State of Alaska, see Adak, AK.
 Technical facilities: 10-w TPO, 0.055-kw ERP, 20-ft. above ground, 40-ft. above sea level, lat. 60° 13' 08", long. 162° 01' 11".
 Transmitter: Eek High School.
 Equipment: Television Technology transmitter; Scala antenna.
- ELEGIK** —K04KR, State of Alaska, see Adak, AK.
 Technical facilities: 10-w TPO, 0.0506-kw ERP, 20-ft. above ground, 75-ft. above sea level, lat. 58° 12' 55", long. 157° 22' 27".
 Transmitter: Egegik Community School, Egegik.
 Equipment: Television Technology transmitter; Scala antenna.
- EIGHT FATHOMS BIGHT** —K09TA, State of Alaska, see Adak, AK.
 Technical facilities: 10-w TPO, 0.055-kw ERP, 20-ft. above ground, 40-ft. above sea level, lat. 58° 00' 10", long. 135° 46' 03".
 Transmitter: Eight Fathoms Bight.
 Equipment: Television Technology transmitter; Scala antenna.
- EKWOK** —K11QW, State of Alaska, see Adak, AK.
 Technical facilities: 10-w TPO, 0.055-kw ERP, 20-ft. above ground, 185-ft. above sea level, lat. 59° 20' 59", long. 157° 28' 33".
 Transmitter: Ekwok High School.
 Equipment: Television Technology transmitter; Scala antenna.
- ★ **ELFIN COVE** —K09TK, State of Alaska, see Adak, AK.
 Technical facilities: 10-w TPO, 0.055-kw ERP, 20-ft. above ground, 40-ft. above sea level, lat. 58° 11' 03", long. 136° 20' 35".
 Transmitter: Elfin Cove School.
 Equipment: Television Technology transmitter; Scala antenna.
 Costs: Plant, \$30,000; yearly operating, \$2,000.
- ELIM** —K09QS, State of Alaska, see Adak, AK.
 Technical facilities: 10-w TPO, 0.0555-kw ERP, 20-ft. above ground, 47-ft. above sea level, lat. 64° 37' 03", long. 162° 15' 20".
 Transmitter: Alascom Earth Station, Elim.
 Equipment: Television Technology transmitter; Scala antenna.
- ★ **ENGLISH BAY** —K03GI, State of Alaska, see Adak, AK.
 Technical facilities: 10-w TPO, 0.043-kw ERP, 20-ft. above ground, 75-ft. above sea level, lat. 59° 21' 38", long. 151° 55' 48".
 Transmitter: Community Center, English Bay.
 Equipment: Television Technology transmitter; Scala antenna.
 Costs: Plant, \$30,000; yearly operating, \$2,000.
- ERNESTINE** —K11RI, State of Alaska, see Adak, AK.
 Technical facilities: 10-w TPO, 0.055-kw ERP, 20-ft. above ground, 1000-ft. above sea level, lat. 61° 27' 04", long. 145° 10' 18".
 Transmitter: Hwy. Maintenance Camp, Ernestine.
 Equipment: Television Technology transmitter; Scala antenna.
- EUREKA** —See Lake Louise.
- Fairbanks** —Ch. 16, Lidia Rodriguez.
- FALSE PASS** —K09RP, State of Alaska, see Adak, AK.
 Technical facilities: 10-w TPO, 0.0542-kw ERP, 20-ft. above ground, 50-ft. above sea level, lat. 51° 54' 23", long. 163° 24' 44".
 Transmitter: Alascom Earth Station, False Pass.
 Equipment: Television Technology transmitter; Scala antenna.
- FORT YUKON** —K07RC, State of Alaska, see Adak, AK.
 Technical facilities: 10-w TPO, 0.055-kw ERP, 20-ft. above ground, 460-ft. above sea level, lat. 66° 33' 53", long. 145° 15' 48".
 Transmitter: Alascom Earth Station, Fort Yukon.
 Equipment: Television Technology transmitter; Scala antenna.
- FRESHWATER BAY** —K09TP, State of Alaska, see Adak, AK.
 Technical facilities: 10-w TPO, 0.055-kw ERP, 20-ft. above ground, 40-ft. above sea level, lat. 57° 53' 57", long. 135° 09' 21".
 Transmitter: Freshwater Bay School.
 Equipment: Television Technology transmitter; Scala antenna.
- GAKONA** —K11RG, State of Alaska, see Adak, AK.
 Technical facilities: 10-w TPO, 0.055-kw ERP, 20-ft. above ground, 1470-ft. above sea level, lat. 62° 18' 01", long. 145° 18' 13".
 Equipment: Television Technology transmitter; Scala antenna.
- GALENA** —K04LZ, State of Alaska, see Adak, AK.
 Technical facilities: 10-w TPO, 0.041-kw ERP, 30-ft. above ground, 190-ft. above sea level, lat. 64° 45' 33", long. 156° 51' 41".
 Transmitter: Vehicle storage bldg., N end of Tract B, Alexander Lake Townsite addition, Galena.
 Equipment: Television Technology transmitter; Scala antenna.
- GAMBELL** —K09QR, State of Alaska, see Adak, AK.
 Technical facilities: 10-w TPO, 0.0535-kw ERP, 20-ft. above ground, 35-ft. above sea level, lat. 63° 46' 44", long. 171° 43' 54".
 Transmitter: Alascom Earth Station, Gambell.
 Equipment: Television Technology transmitter; Scala antenna.
- GIRDWOOD** —K10MB, State of Alaska, see Adak, AK.
 Technical facilities: 10-w TPO, 0.05-kw ERP, 60-ft. above ground, 110-ft. above sea level, lat. 60° 56' 45", long. 149° 10' 24".
 Transmitter: Hwy. Maintenance Shop, Girdwood.
 Equipment: Television Technology transmitter; Scala antenna.
- GLENNALLEN COOPER LANDING** —K13UB, State of Alaska, see Adak, AK.
 Technical facilities: 10-w TPO, 0.079-kw ERP, 20-ft. above ground, 3220-ft. above sea level, lat. 61° 46' 44", long. 145° 12' 25".
 Equipment: Television Technology transmitter; Scala antenna.
- GLDWIN** —K07QX, State of Alaska, see Adak, AK.
 Technical facilities: 10-w TPO, 0.0549-kw ERP, 20-ft. above ground, 50-ft. above sea level, lat. 64° 32' 36", long. 163° 02' 03".
 Transmitter: Alascom Earth Station, Golovin.
 Equipment: Television Technology transmitter; Scala antenna.
- GOODNEWS BAY** —K04KT, State of Alaska, see Adak, AK.
 Technical facilities: 10-w TPO, 0.0506-kw ERP, 20-ft. above ground, 90-ft. above sea level, lat. 59° 07' 07", long. 161° 35' 19".
 Transmitter: Alascom Earth Station, Goodnews Bay.
 Equipment: Television Technology transmitter; Scala antenna.
- GRAVIAN & PENNOCK ISLAND** —K04NC, State of Alaska, see Adak, AK.
 Technical facilities: 0.04-kw ERP, lat. 55° 21' 22", long. 131° 42' 41".
- GRAYLING** —K11QH, State of Alaska, see Adak, AK.
 Technical facilities: 10-w TPO, 0.0534-kw ERP, 20-ft. above ground, 95-ft. above sea level, lat. 62° 54' 11", long. 160° 03' 54".
 Transmitter: Alascom Earth Station, Grayling.
 Equipment: Television Technology transmitter; Scala antenna.
- GUSTAVUS** —K02LW, State of Alaska, see Adak, AK.
 Technical facilities: 10-w TPO, 0.043-kw ERP, 20-ft. above ground, 50-ft. above sea level, lat. 58° 25' 04", long. 135° 42' 30".
 Transmitter: Airport Maintenance Bldg., Gustavus.
 Equipment: Television Technology transmitter; Scala antenna.
- HAINES** —K07RF, State of Alaska, see Adak, AK.
 Technical facilities: 10-w TPO, 0.055-kw ERP, 20-ft. above ground, 70-ft. above sea level, lat. 59° 14' 08", long. 135° 27' 01".
 Transmitter: Alascom Earth Station, Haines.
 Equipment: Television Technology transmitter; Scala antenna.
- HALIBUT COVE** —K11QS, State of Alaska, see Adak, AK.
 Technical facilities: 10-w TPO, 0.055-kw ERP, 20-ft. above ground, 50-ft. above sea level, lat. 59° 35' 44", long. 151° 12' 59".
 Transmitter: Halibut Cove School.
 Equipment: Television Technology transmitter; Scala antenna.
- HEALY** —K58BI, State of Alaska, see Adak, AK.
 Technical facilities: 10-w TPO, 0.317-kw ERP, 173-ft. above ground, 2109-ft. above sea level, lat. 63° 50' 13", long. 148° 58' 38".
 Transmitter: State of Alaska Communications Site, Healy.
 Equipment: Television Technology transmitter; Scala antenna.
- HOBART BAY** —K09TB, State of Alaska, see Adak, AK.
 Technical facilities: 10-w TPO, 0.055-kw ERP, 20-ft. above ground, 40-ft. above sea level, lat. 57° 24' 15", long. 133° 24' 31".
 Transmitter: Hobart Bay School.

Equipment: Television Technology transmitter; Scala antenna.

HOLY CROSS —K07RJ, State of Alaska, see Adak, AK.

Technical facilities: 10-w TPO, 0.0556-kw ERP, 20-ft. above ground, 195-ft. above sea level, lat. 62° 11' 58", long. 159° 46' 05".

Transmitter: Alascom Earth Station, Holy Cross.

Equipment: Television Technology transmitter; Scala antenna.

HOMER/SELDOVIA —K11RK, State of Alaska, see Adak, AK.

Technical facilities: 100-w TPO, 0.79-kw ERP, 115-ft. above ground, 1215-ft. above sea level, lat. 59° 27' 17", long. 151° 40' 18".

Transmitter: 1.5-mi. NE of Seldovia.
Equipment: Emcee transmitter; Scala antenna.

Costs: Plant, \$30,000; yearly operating, \$2,000.

HOONAH —K07QV, State of Alaska, see Adak, AK.

Technical facilities: 10-w TPO, 0.053-kw ERP, 70-ft. above ground, 85-ft. above sea level, lat. 58° 06' 36", long. 135° 26' 28".

Transmitter: Waste Treatment Plant, Hoonah.

Equipment: Acrodyne transmitter; Scala antenna.

HOOPER BAY —K04MC, State of Alaska, see Adak, AK.

Technical facilities: 10-w TPO, 0.043-kw ERP, 20-ft. above ground, 40-ft. above sea level, lat. 61° 31' 56", long. 166° 05' 42".

Transmitter: Alascom Earth Station, Hooper Bay.

Equipment: Television Technology transmitter; Scala antenna.

HUGHES —K09RY, State of Alaska, see Adak, AK.

Technical facilities: 10-w TPO, 0.054-kw ERP, 20-ft. above ground, 315-ft. above sea level, lat. 66° 02' 50", long. 154° 15' 20".

Transmitter: Alascom Earth Station, Hughes.

Equipment: Television Technology transmitter; Scala antenna.

HUSLIA —K09QD, State of Alaska, see Adak, AK.

Technical facilities: 10-w TPO, 0.0555-kw ERP, 20-ft. above ground, 215-ft. above sea level, lat. 65° 41' 57", long. 156° 23' 50".

Transmitter: Alascom Earth Station, Huslia.

Equipment: Television Technology transmitter; Scala antenna.

HYDRABURG —K09QI, State of Alaska, see Adak, AK.

Technical facilities: 10-w TPO, 0.055-kw ERP, 20-ft. above ground, 45-ft. above sea level, lat. 55° 12' 26", long. 132° 49' 26".

Transmitter: Hydraburg Public School, Hydraburg.

Equipment: Acrodyne transmitter; Scala antenna.

★ **HYDER** —K02MJ, State of Alaska, see Adak, AK.

Technical facilities: 0.04-kw ERP, lat. 55° 54' 58", long. 130° 01' 25".

IGIUGIG —K09SP, State of Alaska, see Adak, AK.

Technical facilities: 0.055-kw ERP, lat. 59° 19' 39", long. 155° 53' 33".

ILIAMNA —K04KO, State of Alaska, see Adak, AK.

Technical facilities: 10-w TPO, 0.05-kw ERP, 20-ft. above ground, 163 ft. above sea level, lat. 59° 54' 47", long. 154° 49' 00".

Transmitter: Alascom Earth Station, Iliamna.

Equipment: Television Technology transmitter; Scala antenna.

IVANOF BAY —K09SN, State of Alaska, see Adak, AK.

Technical facilities: 10-w TPO, 0.056-kw ERP, 20-ft. above ground, 45-ft. above sea level, lat. 55° 54' 07", long. 159° 29' 15".

Transmitter: Community Hall, Ivanof Bay.
Equipment: Television Technology transmitter; Scala antenna.

KAKE —K09QP, State of Alaska, see Adak, AK.

Technical facilities: 10-w TPO, 0.0512-kw ERP, 20-ft. above ground, 95-ft. above sea level, lat. 56° 58' 39", long. 133° 56' 47".

Transmitter: Kake Public School, Kake.

Equipment: Television Technology transmitter; Scala antenna.

KAKHONAK —K09TM, State of Alaska, see Adak, AK.

Technical facilities: 10-w TPO, 0.055-kw ERP, 20-ft. above ground, 77-ft. above sea level, lat. 52° 26' 32", long. 154° 45' 20".

Transmitter: Kakhonak High School.

Equipment: Television Technology transmitter; Scala antenna.

KAKTOVIK —K09QY, State of Alaska, see Adak, AK.

Technical facilities: 10-w TPO, 0.054-kw ERP, 20-ft. above ground, 70-ft. above sea level, lat. 70° 07' 35", long. 143° 36' 55".

Transmitter: Alascom Earth Station, Kaktovik.

Equipment: Television Technology transmitter; Scala antenna.

KALSKAG —K09TR, State of Alaska, see Adak, AK.

Technical facilities: 10-w TPO, 0.055-kw ERP, 20-ft. above ground, 82-ft. above sea level, lat. 61° 30' 48", long. 160° 21' 30".

Transmitter: Kalskag High School.

Equipment: Television Technology transmitter; Scala antenna.

KALTAG —K09TX, State of Alaska, see Adak, AK.

Technical facilities: 0.056-kw ERP, lat. 64° 19' 42", long. 158° 43' 16".

KARLUK —K09QK, State of Alaska, see Adak, AK.

Technical facilities: 10-w TPO, 0.0549-kw ERP, 20-ft. above ground, 70-ft. above sea level, lat. 57° 33' 53", long. 154° 25' 57".

Transmitter: Alascom Earth Station, Karluk.

Equipment: Television Technology transmitter; Scala antenna.

KASAAN —K09SM, State of Alaska, see Adak, AK.

Technical facilities: 0.06-kw ERP, lat. 54° 32' 24", long. 132° 24' 04".

KASIGLUK —K09UE, State of Alaska, see Adak, AK.

MEETINGS OF THE MINDS
Unique Perspectives from Industry Leaders
Available in Television Digest's
SUMMIT TRANSCRIPTS
Call 202/872-9200 for more information

Technical facilities: 10-w TPO, 0.055-kw ERP, 20-ft. above ground, 50-ft. above sea level, lat. 60° 53' 44", long. 162° 31' 05".
Transmitter: Kasigluk High School.
Equipment: Television Technology transmitter; Scala antenna.
Costs: Plant, \$30,000; yearly operating, \$2,000.

Kenai —Ch. 19, Antonio Rivera Pagan.

KENAI/SOLDOTNA —K17AE, Tele-VU Partners, Box 641, Kenai, AK 99611.

Technical facilities: 100-w TPO, 0.342-kw ERP, 240-ft. above ground, 315-ft. above sea level, lat. 60° 30' 49", long. 151° 11' 19".

Transmitter: Mile 6, Kalifonski Beach Rd., Soldotna.

Equipment: Emcee transmitter; Scala antenna.

Costs: Plant, \$67,575; yearly operating, \$180,000.

Partners: Denton Shelden, Vic Tyler & Mike Baxter.

Represented (engineering): John R. Moore.

KENAI/SOLDOTNA/STERLING —K23AF, State of Alaska, see Adak, AK.

Technical facilities: 100-w TPO, 1.4-kw ERP, 300-ft. above ground, 600-ft. above sea level, lat. 60° 32' 15", long. 150° 32' 15".

Transmitter: 0.5-mi. W of Robinson Loop Rd., Sterling.

Equipment: Television Technology transmitter; Scala antenna.

★ **KETCHIKAN** —K21AH, State of Alaska, see Adak, AK.

Technical facilities: 20-w TPO, 0.308-kw ERP, 20-ft. above ground, 480-ft. above sea level, lat. 55° 20' 17", long. 131° 37' 28".

Equipment: Television Technology transmitter; Scala antenna.

Costs: Plant, \$30,000; yearly operating, \$2,000.

KIANA —K09RW, State of Alaska, see Adak, AK.

Technical facilities: 10-w TPO, 0.0559-kw ERP, 20-ft. above ground, 175-ft. above sea level, lat. 66° 58' 27", long. 160° 25' 47".

Transmitter: Alascom Earth Station, Kiana.

Equipment: Television Technology transmitter; Scala antenna.

KING COVE —K09QW, State of Alaska, see Adak, AK.

Technical facilities: 10-w TPO, 0.054-kw ERP, 20-ft. above ground, 50-ft. above sea level, lat. 55° 03' 42", long. 162° 18' 30".

Transmitter: Alascom Earth Station, King Cove.

Equipment: Television Technology transmitter; Scala antenna.

King Mountain —Ch. 3, Women's Low Power Stations.

KING SALMON —K04KN, State of Alaska, see Adak, AK.

Technical facilities: 10-w TPO, 0.0491-kw ERP, 20-ft. above ground, 91-ft. above sea level, lat. 58° 40' 58", long. 156° 39' 49".

Transmitter: Alascom Earth Station, King Salmon.

Equipment: Television Technology transmitter; Scala antenna.

KIPNUK —K04LM, State of Alaska, see Adak, AK.

Technical facilities: 10-w TPO, 0.043-kw ERP, 20-ft. above ground, 40-ft. above sea level, lat. 59° 56' 21", long. 164° 02' 28".

Transmitter: Alascom Earth Station, Kipnuk.

Equipment: Television Technology transmitter; Scala antenna.

KIVALINA —K09QZ, State of Alaska, see Adak, AK.

Technical facilities: 10-w TPO, 0.0571-kw ERP, 20-ft. above ground, 45-ft. above sea level, lat. 67° 43' 38", long. 164° 32' 03".

Transmitter: Alascom Earth Station, Kivalina.

Equipment: Television Technology transmitter; Scala antenna.

KLAWOCK —K07TI, State of Alaska, see Adak, AK.

Technical facilities: 0.05-kw ERP, lat. 55° 33' 18", long. 133° 05' 45".

KLUKWAN —K04KQ, State of Alaska, see Adak, AK.

Technical facilities: 10-w TPO, 0.0466-kw ERP, 100-ft. above ground, 300-ft. above sea level, lat. 59° 24' 08", long. 135° 53' 07".

Transmitter: Klukwan Water Storage Tank, 0.5-mi. N of Klukwan.

Equipment: Television Technology transmitter; Scala antenna.

KOBUK —K02KZ, State of Alaska, see Adak, AK.

Technical facilities: 10-w TPO, 0.0444-kw ERP, 20-ft. above ground, 150-ft. above sea level, lat. 66° 54' 29", long. 156° 52' 51".

Transmitter: Alascom Earth Station, Kobuk.

Equipment: Television Technology transmitter; Scala antenna.

KOLIGANEK —K07QW, State of Alaska, see Adak, AK.

Technical facilities: 10-w TPO, 0.055-kw ERP, 20-ft. above ground, 230-ft. above sea level, lat. 59° 43' 42", long. 157° 16' 55".

Transmitter: Alascom Earth Station, Koliganek.


Equipment: Acrodyne transmitter; Scala antenna.

KONGIGANAK —K09RG, State of Alaska, see Adak, AK.

Technical facilities: 10-w TPO, 0.0561-kw ERP, 20-ft. above ground, 60-ft. above

Low Power TV Stations—Alaska

- sea level, lat. 59° 57' 36", long. 162° 53' 30".
 Transmitter: Alascom Earth Station, Kongiganak.
 Equipment: Television Technology transmitter; Scala antenna.
- KOTLIK** —K09SL, State of Alaska, see Adak, AK.
 Technical facilities: 10-w TPO, 0.055-kw ERP, 20-ft. above ground, 40-ft. above sea level, lat. 63° 03' 00", long. 163° 33' 08".
 Transmitter: Head Start Bldg., Kotlik.
 Equipment: Television Technology transmitter; Scala antenna.
- ★ **KOTZEBUE** —K13UE, State of Alaska, see Adak, AK.
 Technical facilities: 0.05-kw ERP, lat. 66° 53' 52", long. 162° 35' 46".
- KOYUK** —K02MB, State of Alaska, see Adak, AK.
 Technical facilities: 10-w TPO, 0.0434-kw ERP, 20-ft. above ground, 70-ft. above sea level, lat. 64° 55' 54", long. 161° 09' 23".
 Transmitter: Alascom Earth Station, Koyuk.
 Equipment: Television Technology transmitter; Scala antenna.
- KOYUKUK** —K03FZ, State of Alaska, see Adak, AK.
 Technical facilities: 10-w TPO, 0.043-kw ERP, 20-ft. above ground, 150-ft. above sea level, lat. 64° 52' 58", long. 157° 42' 24".
 Transmitter: Koyukuk School, Koyukuk.
 Equipment: Television Technology transmitter; Scala antenna.
- Koyukuk** —Ch. 9, Koyukuk Village Council.
- KWETHLUK** —K09UJ, State of Alaska, see Adak, AK.
 Technical facilities: 0.05-kw ERP, lat. 60° 48' 45", long. 161° 26' 00".
- KWIGILLINGOK** —K13UK, State of Alaska, see Adak, AK.
 Technical facilities: 0.05-kw ERP, lat. 59° 51' 54", long. 163° 08' 08".
- LABOUCHERE BAY** —K07SK, State of Alaska, see Adak, AK.
 Technical facilities: 10-w TPO, 0.055-kw ERP, 20-ft. above ground, 40-ft. above sea level, lat. 56° 18' 24", long. 133° 37' 35".
 Transmitter: Labouchere Bay School.
 Equipment: Television Technology transmitter; Scala antenna.
- LAKE LOUISE/EUREKA/NELCHINA/SHOW LAKE/TAZLINA** —K11RJ, State of Alaska, see Adak, AK.
 Technical facilities: 100-w TPO, 0.55-kw ERP, 20-ft. above ground, 2994-ft. above sea level, lat. 62° 06' 20", long. 146° 10' 18".
 Transmitter: 28-mi. W of Glennallen.
 Equipment: Emcee transmitter; Scala antenna.
 Costs: Plant, \$30,000; yearly operating, \$2,000.
- LARSEN BAY** —K09QE, State of Alaska, see Adak, AK.
 Technical facilities: 10-w TPO, 0.0534-kw ERP, 20-ft. above ground, 60-ft. above sea level, lat. 57° 32' 17", long. 153° 58' 48".
 Transmitter: Alascom Earth Station, Larsen Bay.
 Equipment: Television Technology transmitter; Scala antenna.
- LIME VILLAGE** —K11RW, State of Alaska, see Adak, AK.
 Technical facilities: 0.05-kw ERP, lat. 61° 21' 22", long. 155° 26' 10".
- MANLEY HOT SPRINGS** —K07RX, State of Alaska, see Adak, AK.
 Technical facilities: 10-w TPO, 0.055-kw ERP, 20-ft. above ground, 400-ft. above sea level, lat. 64° 59' 52", long. 150° 38' 26".
 Transmitter: Telco Bldg., Manley Hot Springs.
 Equipment: Television Technology transmitter; Scala antenna.
- MANOKOTAK** —K09TQ, State of Alaska, see Adak, AK.
 Technical facilities: 10-w TPO, 0.055-kw ERP, 20-ft. above ground, 40-ft. above sea level, lat. 58° 58' 52", long. 159° 03' 20".
 Transmitter: Manokotak School.
 Equipment: Television Technology transmitter; Scala antenna.
- MARSHALL** —K02KV, State of Alaska, see Adak, AK.
 Technical facilities: 10-w TPO, 0.0441-kw ERP, 20-ft. above ground, 70-ft. above sea level, lat. 61° 52' 53", long. 162° 05' 09".
 Transmitter: Alascom Earth Station, Marshall.
 Equipment: Television Technology transmitter; Scala antenna.
- MCGRATH** —K09QC, State of Alaska, see Adak, AK.
 Technical facilities: 10-w TPO, 0.0506-kw ERP, 20-ft. above ground, 350-ft. above sea level, lat. 62° 56' 27", long. 155° 33' 11".
 Transmitter: Alascom Earth Station, McGrath.
 Equipment: Television Technology transmitter; Scala antenna.
- MCKINLEY PARK** —K03GK, State of Alaska, see Adak, AK.
 Technical facilities: 10-w TPO, 0.497-kw ERP, 25-ft. above ground, 1700-ft. above sea level, lat. 63° 43' 40", long. 148° 54' 15".
 Transmitter: 0.75-mi. off McKinley Park Hwy., McKinley Park.
 Equipment: Television Technology transmitter; Scala antenna.
 Costs: Plant, \$30,000; yearly operating, \$2,000.
- MEKORYUK** —K04MD, State of Alaska, see Adak, AK.
 Technical facilities: 10-w TPO, 0.043-kw ERP, 20-ft. above ground, 40-ft. above sea level, lat. 60° 23' 12", long. 166° 11' 12".
 Transmitter: Alascom Earth Station, Mekoryuk.
 Equipment: Television Technology transmitter; Scala antenna.
- MENTASTA LAKE** —K09QJ, State of Alaska, see Adak, AK.
 Technical facilities: 10-w TPO, 0.0543-kw ERP, 20-ft. above ground, 2355-ft. above sea level, lat. 62° 55' 46", long. 143° 47' 40".
 Transmitter: Mentasta Lake School, Mentasta Lake.
 Equipment: Acrodyne transmitter; Scala antenna.
- METLAKATLA** —K07SL, State of Alaska, see Adak, AK.
 Technical facilities: 10-w TPO, 0.055-kw ERP, 20-ft. above ground, 40-ft. above sea level, lat. 55° 07' 42", long. 161° 34' 20".
 Transmitter: Metlakatla School.
 Equipment: Television Technology transmitter; Scala antenna.
- MEYERS CHUCK** —K09TI, State of Alaska, see Adak, AK.
 Technical facilities: 10-w TPO, 0.055-kw ERP, lat. 55° 44' 28", long. 132° 15' 14".
 Equipment: Television Technology transmitter; Scala antenna.
- MINCHUMINA** —K09SZ, State of Alaska, see Adak, AK.
 Technical facilities: 10-w TPO, 0.055-kw ERP, 20-ft. above ground, 670-ft. above sea level, lat. 63° 52' 59", long. 152° 18' 45".
 Transmitter: Alascom Office, Minchumina.
 Equipment: Television Technology transmitter; Scala antenna.
- ★ **MINTO** —K05HZ, State of Alaska, see Adak, AK.
 Technical facilities: 0.05-kw ERP, lat. 65° 09' 10", long. 149° 20' 23".
- MINTO** —K13TK, State of Alaska, see Adak, AK.
 Technical facilities: 10-w TPO, 0.055-kw ERP, 20-ft. above ground, 435-ft. above sea level, lat. 65° 09' 10", long. 149° 20' 23".
 Transmitter: Alascom Earth Station, Minto.
 Equipment: Television Technology transmitter; Scala antenna.
- MOOSE PASS** —K15AP, State of Alaska, see Adak, AK.
 Technical facilities: 0.28-kw ERP, lat. 60° 14' 13", long. 149° 21' 28".
- MOSQUITO LAKE** —K13UM, State of Alaska, see Adak, AK.
 Technical facilities: 0.06-kw ERP, lat. 59° 27' 32", long. 136° 01' 24".
- MOUNTAIN VILLAGE** —K13RJ, State of Alaska, see Adak, AK.
 Technical facilities: 10-w TPO, 0.055-kw ERP, 20-ft. above ground, 120-ft. above sea level, lat. 62° 05' 18", long. 163° 43' 35".
 Transmitter: Alascom Earth Station, Mountain Village.
 Equipment: Television Technology transmitter; Scala antenna.
- NAKNEK** —K13TZ, State of Alaska, see Adak, AK.
 Technical facilities: 10-w TPO, 0.0436-kw ERP, 150-ft. above ground, 195-ft. above sea level, lat. 58° 44' 35", long. 156° 57' 57".
 Transmitter: 1.7-mi. E of Naknek on Naknek King Solomon.
 Equipment: Television Technology transmitter; Scala antenna.
- NAPASKIAK** —K07SJ, State of Alaska, see Adak, AK.
 Technical facilities: 10-w TPO, 0.055-kw ERP, 20-ft. above ground, 40-ft. above sea level, lat. 60° 41' 48", long. 161° 57' 13".
 Transmitter: Napaskiak School.
 Equipment: Television Technology transmitter; Scala antenna.
- NAUKATI BAY** —K09TJ, State of Alaska, see Adak, AK.
 Technical facilities: 10-w TPO, 0.055-kw ERP, 20-ft. above ground, 40-ft. above sea level, lat. 55° 52' 06", long. 133° 13' 03".
 Transmitter: Naukati Bay School.
 Equipment: Television Technology transmitter; Scala antenna.
- NELCHINA** —See Lake Louise, AK.
- NELSON LAGOON** —K09QM, State of Alaska, see Adak, AK.
 Technical facilities: 10-w TPO, 0.0549-kw ERP, 20-ft. above ground, 50-ft. above sea level, lat. 56° 00' 07", long. 161° 12' 07".
 Transmitter: Alascom Earth Station, Nelson Lagoon.
 Equipment: Television Technology transmitter; Scala antenna.
- NENANA** —K55DE, State of Alaska, see Adak, AK.
 Technical facilities: 10-w TPO, 0.0666-kw ERP, 85-ft. above ground, 445-ft. above sea level, lat. 64° 33' 15", long. 149° 05' 06".
 Transmitter: State Hwy. Maintenance Station, Nenana.
 Equipment: Television Technology transmitter; Scala antenna.
- NEW STUYAHOK** —K09QV, State of Alaska, see Adak, AK.
 Technical facilities: 10-w TPO, 0.0542-kw ERP, 20-ft. above ground, 160-ft. above sea level, lat. 59° 27' 09", long. 157° 18' 31".
 Transmitter: Alascom Earth Station, New Stuyahok.
 Equipment: Television Technology transmitter; Scala antenna.
- NEWTOK** —K02LN, State of Alaska, see Adak, AK.
 Technical facilities: 10-w TPO, 0.043-kw ERP, 20-ft. above ground, 40-ft. above sea level, lat. 60° 56' 29", long. 164° 37' 44".
 Transmitter: Newtok School, Newtok.
 Equipment: Television Technology transmitter; Scala antenna.
- NIGHTMUTE** —K10LU, State of Alaska, see Adak, AK.
 Technical facilities: 10-w TPO, 0.043-kw ERP, 20-ft. above ground, 40-ft. above sea level, lat. 60° 29' 48", long. 164° 43' 29".
 Transmitter: Cilnic Bldg., Nightmute.
 Equipment: Television Technology transmitter; Scala antenna.
- NIKOLAI** —K04MB, State of Alaska, see Adak, AK.
 Technical facilities: 10-w TPO, 0.043-kw ERP, 30-ft. above ground, 455-ft. above sea level, lat. 63° 00' 47", long. 154° 22' 19".
 Transmitter: Nikolai School Bldg., Nikolai.
 Equipment: Television Technology transmitter; Scala antenna.
- NIKOLSKI** —K09RK, State of Alaska, see Adak, AK.
 Technical facilities: 10-w TPO, 0.0555-kw ERP, 20-ft. above ground, 50-ft. above sea level, lat. 52° 56' 27", long. 168° 51' 27".
 Transmitter: Alascom Earth Station, Nikolski.
 Equipment: Television Technology transmitter; Scala antenna.
- NOATAK** —K07RI, State of Alaska, see Adak, AK.
 Technical facilities: 10-w TPO, 0.0548-kw ERP, 20-ft. above ground, 135-ft. above sea level, lat. 67° 34' 03", long. 162° 57' 58".
 Transmitter: Alascom Earth Station, Noatak.
 Equipment: Television Technology transmitter; Scala antenna.



TELEVISION TECHNOLOGY CORPORATION
 Low Power TV Transmitters, Translators, TV & FM
 2360 Industrial Lane
 Broomfield, CO 80020
 (303) 465-4141
 TWX: 910-938-0396 **TTC ARDA**

★ **NOME** —K13UG, State of Alaska, see Adak, AK.
 Technical facilities: 0.05-kw ERP, lat. 64° 29' 50", long. 165° 24' 05".

NONDALTON —K09RQ, State of Alaska, see Adak, AK.
 Technical facilities: 10-w TPO, 0.0536-kw ERP, 20-ft. above ground, 295-ft. above sea level, lat. 59° 58' 28", long. 154° 50' 49".
 Transmitter: Nondalton Community School, Nondalton.
 Equipment: Television Technology transmitter; Scala antenna.

NOORVIK —K09RU, State of Alaska, see Adak, AK.
 Technical facilities: 10-w TPO, 0.0574-kw ERP, 20-ft. above ground, 90-ft. above sea level, lat. 66° 50' 15", long. 161° 01' 50".
 Transmitter: Alascom Earth Station, Noorvik.
 Equipment: Television Technology transmitter; Scala antenna.

NORTHWAY —K02LB, Northway Village Council, General Delivery, Northway, AK 99764.
 Technical facilities: 10-w TPO, 0.04985-kw ERP, 80-ft. above ground, 1796-ft. above sea level, lat. 62° 58' 04", long. 141° 53' 34".
 Transmitter: Community Bldg., Northway.
 Equipment: Television Technology transmitter; Scala antenna.
 Costs: Plant, \$15,000; yearly operating, \$1,000.
 Officers: Lorraine Felix, pres.; Jimmy Demit, v.p.; Julius Sam, Della Northway, Gary Thomas, Cora Demit, Keith Albert.
 Represented (legal): Wilkinson, Barker, Knauer & Quinn.

NORTHWAY —K04KP, State of Alaska, see Adak, AK.
 Technical facilities: 10-w TPO, 0.0484-kw ERP, 20-ft. above ground, 1720-ft. above sea level, lat. 62° 57' 47", long. 141° 55' 57".
 Transmitter: Northway Community School, Northway.
 Equipment: Television Technology transmitter; Scala antenna.

NUIQSUT —K09RT, State of Alaska, see Adak, AK.
 Technical facilities: 10-w TPO, 0.056-kw ERP, 20-ft. above ground, 70-ft. above sea level, lat. 70° 12' 39", long. 150° 59' 27".
 Transmitter: Alascom Earth Station, Nuiqsut.
 Equipment: Television Technology transmitter; Scala antenna.

NULATO —K02KW, State of Alaska, see Adak, AK.
 Technical facilities: 10-w TPO, 0.043-kw ERP, 20-ft. above ground, 135-ft. above sea level, lat. 64° 43' 10", long. 158° 06' 10".
 Transmitter: Alascom Earth Station, Nulato.
 Equipment: Television Technology transmitter; Scala antenna.

OLD HARBOR —K13RN, State of Alaska, see Adak, AK.
 Technical facilities: 10-w TPO, 0.054-kw ERP, 20-ft. above ground, 50-ft. above sea level, lat. 57° 12' 12", long. 153° 18' 09".
 Transmitter: Alascom Earth Station, Old Harbor.

Equipment: Television Technology transmitter; Scala antenna.

OUIZINKIE —K07QY, State of Alaska, see Adak, AK.
 Technical facilities: 10-w TPO, 0.0555-kw ERP, 20-ft. above ground, 45-ft. above sea level, lat. 51° 55' 24", long. 152° 30' 00".
 Transmitter: Ouzinkie Community School, Ouzinkie.
 Equipment: Television Technology transmitter; Scala antenna.

PAXSON —K11QV, State of Alaska, see Adak, AK.
 Technical facilities: 10-w TPO, 0.055-kw ERP, 20-ft. above ground, 2720-ft. above sea level, lat. 63° 01' 54", long. 145° 29' 35".
 Transmitter: Paxson Hwy. 185 & 0.5-mi. up Richardson Hwy.
 Equipment: Television Technology transmitter; Scala antenna.

PEDRO BAY —K13SV, State of Alaska, see Adak, AK.
 Technical facilities: 10-w TPO, 0.054-kw ERP, 20-ft. above ground, 90-ft. above sea level, lat. 59° 47' 06", long. 154° 07' 09".
 Transmitter: Alascom Office, Pedro Bay.
 Equipment: Television Technology transmitter; Scala antenna.

PELICAN —K09RM, State of Alaska, see Adak, AK.
 Technical facilities: 10-w TPO, 0.0548-kw ERP, 20-ft. above ground, 145-ft. above sea level, lat. 57° 57' 45", long. 136° 13' 51".
 Transmitter: Pelican Community School, Pelican.
 Equipment: Television Technology transmitter; Scala antenna.

PERRYVILLE —K04MA, State of Alaska, see Adak, AK.
 Technical facilities: 10-w TPO, 0.043-kw ERP, 20-ft. above ground, 50-ft. above sea level, lat. 55° 54' 45", long. 159° 08' 34".
 Transmitter: Perryville Community Hall, Perryville.
 Equipment: Television Technology transmitter; Scala antenna.

PILOT POINT —K02LI, State of Alaska, see Adak, AK.
 Technical facilities: 10-w TPO, 0.042-kw ERP, 20-ft. above ground, 30-ft. above sea level, lat. 57° 33' 53", long. 157° 34' 30".
 Transmitter: School Power House, Pilot Point.
 Equipment: Television Technology transmitter; Scala antenna.

★ **PILOT STATION** —K11QO, State of Alaska, see Adak, AK.
 Technical facilities: 10-w TPO, 0.054-kw ERP, 20-ft. above ground, 295-ft. above sea level, lat. 61° 52' 24", long. 162° 52' 34".
 Transmitter: Pump House, Pilot Station.
 Equipment: Television Technology transmitter; Scala antenna.

PITKA'S POINT —K02LV, State of Alaska, see Adak, AK.
 Technical facilities: 10-w TPO, 0.043-kw ERP, 20-ft. above ground, 45-ft. above sea level, lat. 62° 01' 57", long. 163° 16' 55".
 Equipment: Television Technology transmitter; Scala antenna.

PLATINUM —K13UJ, State of Alaska, see Adak, AK.

Technical facilities: 0.06-kw ERP, lat. 59° 00' 40", long. 161° 49' 35".

★ **POINT BAKER** —K09SY, State of Alaska, see Adak, AK.
 Technical facilities: 10-w TPO, 0.056-kw ERP, 20-ft. above ground, 50-ft. above sea level, lat. 56° 21' 14", long. 133° 37' 13".
 Transmitter: Community store, Point Baker.
 Equipment: Television Technology transmitter; Scala antenna.
 Costs: Plant, \$30,000; yearly operating, \$2,000.

POINT HOPE —K09QN, State of Alaska, see Adak, AK.
 Technical facilities: 10-w TPO, 0.0536-kw ERP, 20-ft. above ground, 47-ft. above sea level, lat. 68° 20' 51", long. 166° 44' 16".
 Transmitter: Alascom Earth Station, Point Hope.
 Equipment: Television Technology transmitter; Scala antenna.

POINT LAY —K09UC, State of Alaska, see Adak, AK.
 Technical facilities: 0.05-kw ERP, lat. 69° 49' 00", long. 163° 04' 48".

PORT ALICE —K09TL, State of Alaska, see Adak, AK.
 Technical facilities: 10-w TPO, 0.055-kw ERP, 20-ft. above ground, 40-ft. above sea level, lat. 55° 47' 59", long. 133° 35' 13".
 Transmitter: Port Alice School.
 Equipment: Television Technology transmitter; Scala antenna.

PORT ALSWORTH —K07SH, State of Alaska, see Adak, AK.
 Technical facilities: 10-w TPO, 0.054-kw ERP, 20-ft. above ground, 290-ft. above sea level, lat. 60° 12' 15", long. 154° 18' 52".
 Transmitter: Glen Alsworth residence, Port Alsworth.
 Equipment: Television Technology transmitter; Scala antenna.

PORT GRAHAM —K13SC, State of Alaska, see Adak, AK.
 Technical facilities: 10-w TPO, 0.055-kw ERP, 57-ft. above ground, 107-ft. above sea level, lat. 59° 20' 54", long. 151° 49' 29".
 Transmitter: Community Center, Port Graham.
 Equipment: Television Technology transmitter; Scala antenna.

PORT HEIDEN —K13SA, State of Alaska, see Adak, AK.
 Technical facilities: 10-w TPO, 0.04-kw ERP, 32-ft. above ground, 92-ft. above sea level, lat. 56° 54' 47", long. 158° 40' 54".
 Transmitter: Village Health Clinic, Port Heiden.
 Equipment: Television Technology transmitter; Scala antenna.

PORT LIDNS —K07RG, State of Alaska, see Adak, AK.
 Technical facilities: 10-w TPO, 0.0561-kw ERP, 20-ft. above ground, 40-ft. above sea level, lat. 57° 52' 00", long. 152° 51' 53".
 Transmitter: Alascom Earth Station, Port Lions.
 Equipment: Television Technology transmitter; Scala antenna.

PORT MOLLER —K07SO, State of Alaska, see Adak, AK.
 Technical facilities: 10-w TPO, 0.055-kw ERP, 20-ft. above ground, 40-ft. above sea level, lat. 57° 59' 22", long. 160° 34' 33".
 Transmitter: Port Moller High School.
 Equipment: Television Technology transmitter; Scala antenna.

PORT PROTECTION —K11QX, State of Alaska, see Adak, AK.
 Technical facilities: 10-w TPO, 0.055-kw ERP, 20-ft. above ground, 40-ft. above sea level, lat. 56° 19' 23", long. 133° 36' 44".
 Transmitter: Port Protection School.
 Equipment: Television Technology transmitter; Scala antenna.

QUINHAGAK —K09SX, State of Alaska, see Adak, AK.
 Technical facilities: 10-w TPO, 0.054-kw ERP, 20-ft. above ground, 40-ft. above sea level, lat. 59° 44' 53", long. 161° 54' 47".
 Transmitter: Alascom Bldg., Quinhagak.
 Equipment: Television Technology transmitter; Scala antenna.

RAMPART —K09RD, State of Alaska, see Adak, AK.
 Technical facilities: 10-w TPO, 0.0549-kw ERP, 20-ft. above ground, 335-ft. above sea level, lat. 65° 30' 16", long. 150° 10' 09".
 Transmitter: Alascom Earth Station, Rampart.
 Equipment: Television Technology transmitter; Scala antenna.

RED DEVIL —K02LA, State of Alaska, see Adak, AK.
 Technical facilities: 10-w TPO, 0.043-kw ERP, 20-ft. above ground, 220-ft. above sea level, lat. 61° 47' 04", long. 157° 20' 00".
 Transmitter: Alascom Earth Station, Red Devil.
 Equipment: Television Technology transmitter; Scala antenna.

★ **ROWAN BAY** —K09TC, State of Alaska, see Adak, AK.
 Technical facilities: 10-w TPO, 0.055-kw ERP, 20-ft. above ground, 40-ft. above sea level, lat. 56° 39' 50", long. 134° 16' 06".
 Transmitter: Rowan Bay School.
 Equipment: Television Technology transmitter; Scala antenna.
 Costs: Plant, \$30,000; yearly operating, \$2,000.

Low Power TV Stations—Alaska

- RUBY**—K04KU, State of Alaska, see Adak, AK.
 Technical facilities: 10-w TPO, 0.052-kw ERP, 20-ft. above ground, 260-ft. above sea level, lat. 64° 44' 23", long. 155° 29' 09".
 Transmitter: Alascom Earth Station, Ruby.
 Equipment: Television Technology transmitter; Scala antenna.
- RUSSIAN MISSION**—K09SH, State of Alaska, see Adak, AK.
 Technical facilities: 10-w TPO, 0.051-kw ERP, 20-ft. above ground, 90-ft. above sea level, lat. 61° 47' 11", long. 161° 19' 11".
 Transmitter: Native Store Warehouse, Russian Mission.
- ST. GEORGE**—K09RE, State of Alaska, see Adak, AK.
 Technical facilities: 10-w TPO, 0.0542-kw ERP, 20-ft. above ground, 140-ft. above sea level, lat. 56° 36' 12", long. 169° 32' 57".
 Transmitter: Alascom Earth Station, St. George.
 Equipment: Television Technology transmitter; Scala antenna.
- ★ **ST. JOHN'S HARBOR**—K09TO, State of Alaska, see Adak, AK.
 Technical facilities: 10-w TPO, 0.055-kw ERP, 20-ft. above ground, 40-ft. above sea level, lat. 56° 25' 47", long. 133° 58' 35".
 Transmitter: St. John's Grade School.
 Equipment: Television Technology transmitter; Scala antenna.
 Costs: Plant, \$30,000; yearly operating, \$2,000.
- ST. MARY'S**—K13SX, State of Alaska, see Adak, AK.
 Technical facilities: 10-w TPO, 0.055-kw ERP, 20-ft. above ground, 135-ft. above sea level, lat. 62° 03' 07", long. 163° 10' 29".
 Transmitter: Alascom Earth Station, St. Mary's.
 Equipment: Emcee transmitter; Scala antenna.
 Costs: Plant, \$30,000; yearly operating, \$2,000.
- ST. MICHAELS**—K09QX, State of Alaska, see Adak, AK.
 Technical facilities: 10-w TPO, 0.0548-kw ERP, 20-ft. above ground, 50-ft. above sea level, lat. 63° 28' 43", long. 162° 02' 19".
 Transmitter: Alascom Earth Station, St. Michaels.
 Equipment: Television Technology transmitter; Scala antenna.
- ST. PAUL**—K09RB, State of Alaska, see Adak, AK.
 Technical facilities: 10-w TPO, 0.0536-kw ERP, 20-ft. above ground, 120-ft. above sea level, lat. 57° 07' 14", long. 170° 28' 45".
 Transmitter: Alascom Earth Station, St. Paul.
 Equipment: Television Technology transmitter; Scala antenna.
- ★ **SAND POINT**—K07RM, Tricom, see K07RL, Dillingham, AK.
 Technical facilities: 100-w TPO, 0.442-kw ERP, 80-ft. above ground, 190-ft. above sea level, lat. 55° 21' 02", long. 160° 29' 14".
 Transmitter: Old CAA towers, N of Sand Point.
 Equipment: Television Technology transmitter; Scala antenna.
- Costs: Plant, \$30,000; yearly operating, \$15,000.
- SAND POINT**—K09RA, State of Alaska, see Adak, AK.
 Technical facilities: 10-w TPO, 0.051-kw ERP, 60-ft. above ground, 224-ft. above sea level, lat. 55° 21' 02", long. 160° 29' 14".
 Transmitter: Alascom Earth Station, Sand Point.
 Equipment: Television Technology transmitter; Scala antenna.
- SAVOONGA**—K07RD, State of Alaska, see Adak, AK.
 Technical facilities: 10-w TPO, 0.056-kw ERP, 20-ft. above ground, 50-ft. above sea level, lat. 63° 41' 45", long. 170° 28' 45".
 Transmitter: Alascom Earth Station, Savoonga.
 Equipment: Television Technology transmitter; Scala antenna.
- SCANNON BAY**—K02LS, State of Alaska, see Adak, AK.
 Technical facilities: 10-w TPO, 0.043-kw ERP, 20-ft. above ground, 40-ft. above sea level, lat. 61° 50' 33", long. 165° 34' 46".
 Transmitter: Scannon Bay School.
 Equipment: Television Technology transmitter; Scala antenna.
- SELAWIK**—K09RL, State of Alaska, see Adak, AK.
 Technical facilities: 10-w TPO, 0.0565-kw ERP, 20-ft. above ground, 55-ft. above sea level, lat. 66° 35' 56", long. 160° 00' 40".
 Transmitter: Alascom Earth Station, Selawik.
 Equipment: Television Technology transmitter; Scala antenna.
- SELSOVIA**—See Homer, AK.
- SEWARD**—K17AC, Visual Entertainment Unlimited, 207 Lynwood Lane, Rte. 3, Kenai, AK 99611.
 Technical facilities: 100-w TPO, 0.8265-kw ERP, 65-ft. above ground, 145-ft. above sea level, lat. 60° 06' 18", long. 149° 26' 20".
 Transmitter: Next to city hall, near corner of 5th Ave. & Adams St., Seward.
 Equipment: Television Technology transmitter; Scala antenna.
 Ownership: Roxie Jackson, 100%.
- SEWARD**—K55DD, State of Alaska, see Adak, AK.
 Technical facilities: 10-w TPO, 0.0943-kw ERP, 71-ft. above ground, 118-ft. above sea level, lat. 60° 06' 12", long. 149° 26' 12".
 Transmitter: Seward Library Bldg., 5th & Adams St., Seward.
 Equipment: Television Technology transmitter; Scala antenna.
- SHAGELUK**—K04KY, State of Alaska, see Adak, AK.
 Technical facilities: 10-w TPO, 0.0514-kw ERP, 20-ft. above ground, 145-ft. above sea level, lat. 62° 39' 21", long. 159° 31' 48".
 Transmitter: Alascom Earth Station, Shageluk.
 Equipment: Television Technology transmitter; Scala antenna.
- SHAKTOOLIK**—K07QU, State of Alaska, see Adak, AK.
 Technical facilities: 10-w TPO, 0.0548-kw ERP, 20-ft. above ground, 55-ft. above sea level, lat. 64° 21' 18", long. 161° 11' 22".
- Transmitter: Alascom Earth Station, Shaktoolik.
 Equipment: Television Technology transmitter; Scala antenna.
- ★ **SHELDON'S POINT**—K11QR, State of Alaska, see Adak, AK.
 Technical facilities: 10-w TPO, 0.055-kw ERP, 20-ft. above ground, 40-ft. above sea level, lat. 62° 31' 56", long. 164° 50' 50".
 Equipment: Television Technology transmitter; Scala antenna.
 Costs: Plant, \$30,000; yearly operating, \$2,000.
- SHISHMAREF**—K09RZ, State of Alaska, see Adak, AK.
 Technical facilities: 10-w TPO, 0.0536-kw ERP, 20-ft. above ground, 40-ft. above sea level, lat. 66° 15' 21", long. 166° 04' 10".
 Transmitter: Alascom Earth Station, Shishmaref.
 Equipment: Television Technology transmitter; Scala antenna.
- SHUNGNAK**—K07RA, State of Alaska, see Adak, AK.
 Technical facilities: 10-w TPO, 0.0568-kw ERP, 20-ft. above ground, 180-ft. above sea level, lat. 66° 53' 24", long. 157° 08' 01".
 Transmitter: Alascom Earth Station, Shungnak.
 Equipment: Television Technology transmitter; Scala antenna.
- SITKA**—K03GJ, State of Alaska, see Adak, AK.
 Technical facilities: 10-w TPO, 0.0049-kw ERP, 80-ft. above ground, 41-ft. above sea level, lat. 57° 03' 09", long. 135° 20' 19".
 Equipment: Television Technology transmitter; Scala antenna.
 Costs: Plant, \$30,000; yearly operating, \$2,000.
- SKAGWAY**—K11QE, State of Alaska, see Adak, AK.
 Technical facilities: 10-w TPO, 0.0489-kw ERP, 80-ft. above ground, 105-ft. above sea level, lat. 59° 27' 13", long. 135° 19' 17".
 Transmitter: Waste Treatment Plant, Skagway.
 Equipment: Television Technology transmitter; Scala antenna.
- SLANA**—K13SM, State of Alaska, see Adak, AK.
 Technical facilities: 10-w TPO, 0.049-kw ERP, 80-ft. above ground, 2270-ft. above sea level, lat. 62° 42' 27", long. 143° 58' 37".
 Transmitter: Slana Hwy. Station, Mile 60, Tok Hwy., Slana.
 Equipment: Television Technology transmitter; Scala antenna.
- SLEETMUTE**—K07SX, State of Alaska, see Adak, AK.
 Technical facilities: 0.054-kw ERP, lat. 61° 42' 12", long. 157° 10' 00".
- SNOW LAKE**—See Lake Louise, AK.
- SOLDOTNA**—See Kenai, AK.
- STEBBINS**—K09RR, State of Alaska, see Adak, AK.
 Technical facilities: 10-w TPO, 0.0542-kw ERP, 20-ft. above ground, 35-ft. above sea level, lat. 63° 31' 10", long. 162° 17' 15".
 Transmitter: Stebbins Community School, Stebbins.
- Equipment: Television Technology transmitter; Scala antenna.
- Equipment: Television Technology transmitter; Scala antenna.
- STERLING**—See Kenai, AK.
- STEVEN'S VILLAGE**—K04NA, State of Alaska, see Adak, AK.
 Technical facilities: 10-w TPO, 0.043-kw ERP, 20-ft. above ground, 30-ft. above sea level, lat. 55° 54' 45", long. 159° 08' 34".
 Transmitter: Perryville community hall.
 Equipment: Television Technology transmitter; Scala antenna.
- STEVEN'S VILLAGE**—K09SV, State of Alaska, see Adak, AK.
 Technical facilities: 10-w TPO, 0.054-kw ERP, 20-ft. above ground, 380-ft. above sea level, lat. 61° 00' 32", long. 149° 05' 33".
 Transmitter: Alascom Office, Steven's Village.
 Equipment: Television Technology transmitter; Scala antenna.
- STONY RIVER**—K13SE, State of Alaska, see Adak, AK.
 Technical facilities: 10-w TPO, 0.055-kw ERP, 20-ft. above ground, 250-ft. above sea level, lat. 61° 46' 59", long. 156° 35' 17".
 Transmitter: Community Center, Stony River.
 Equipment: Television Technology transmitter; Scala antenna.
- TAKOTNA**—K04LN, State of Alaska, see Adak, AK.
 Technical facilities: 10-w TPO, 0.043-kw ERP, 30-ft. above ground, 430-ft. above sea level, lat. 56° 59' 21", long. 156° 03' 42".
 Transmitter: Takotna School Bldg., Takotna.
 Equipment: Television Technology transmitter; Scala antenna.
- ★ **TALKEETNA**—K47AG, KAKM Anchorage, 2677 Providence, Anchorage, AK 99504.
 Technical facilities: 0.08-kw ERP, lat. 62° 18' 02", long. 150° 05' 52".
- TALKEETNA**—See Trapper Creek, AK.
- TANACROSS**—See Tok, AK.
- TANANA**—K07RB, State of Alaska, see Adak, AK.
 Technical facilities: 10-w TPO, 0.054-kw ERP, 20-ft. above ground, 230-ft. above sea level, lat. 65° 10' 24", long. 152° 04' 38".
 Transmitter: Alascom Earth Station, Tanana.
 Equipment: Television Technology transmitter; Scala antenna.
- TANUNAK**—K09SW, State of Alaska, see Adak, AK.
 Technical facilities: 10-w TPO, 0.054-kw ERP, 20-ft. above ground, 40-ft. above sea level, lat. 60° 35' 00", long. 165° 15' 32".
 Transmitter: Alascom Bldg., Tanunak.
 Equipment: Television Technology transmitter; Scala antenna.
- TATITLEK**—K13SM, State of Alaska, see Adak, AK.
 Technical facilities: 10-w TPO, 0.052-kw ERP, 20-ft. above ground, 60-ft. above sea level, lat. 60° 51' 51", long. 146° 40' 38".
 Transmitter: Community School, Tatitlek.
 Equipment: Television Technology transmitter; Scala antenna.
- TAZLINA**—See Lake Louise.

SPECIAL REPORTS

For Special Coverage of:

- Cellular Radio • DBS • Videodiscs
- Consumer Electronics • VCRs • And More!

Call 202/872-9200 for more information

TELIDA —K13RO, State of Alaska, see Adak, AK.
 Technical facilities: 10-w TPO, 0.0548-kw ERP, 20-ft. above ground, 630-ft. above sea level, lat. 63° 23' 03", long. 153° 16' 34".
 Transmitter: Alascom Earth Station, Tella.
 Equipment: Television Technology transmitter; Scala antenna.

TELLER —K09RO, State of Alaska, see Adak, AK.
 Technical facilities: 10-w TPO, 0.0536-kw ERP, 20-ft. above ground, 35-ft. above sea level, lat. 65° 15' 55", long. 166° 21' 50".
 Transmitter: Teller Community School, Teller.
 Equipment: Television Technology transmitter; Scala antenna.

TENAKEE SPRINGS —K07RH, State of Alaska, see Adak, AK.
 Technical facilities: 10-w TPO, 0.053-kw ERP, 20-ft. above ground, 80-ft. above sea level, lat. 57° 46' 53", long. 135° 13' 08".
 Transmitter: Alascom Earth Station, Tenakee Springs.
 Equipment: Television Technology transmitter; Scala antenna.

TETLIN —K11QU, State of Alaska, see Adak, AK.
 Technical facilities: 10-w TPO, 0.055-kw ERP, 20-ft. above ground, 1720-ft. above sea level, lat. 63° 08' 14", long. 142° 31' 28".
 Transmitter: Tetlin High School.
 Equipment: Television Technology transmitter; Scala antenna.

Tetlin —See Tok, AK.

THORNE BAY —K07SN, State of Alaska, see Adak, AK.
 Technical facilities: 10-w TPO, 0.055-kw ERP, 20-ft. above ground, 40-ft. above sea level, lat. 55° 41' 08", long. 132° 31' 42".
 Transmitter: Thorne Bay School.
 Equipment: Television Technology transmitter; Scala antenna.

TOGIK —K09QU, State of Alaska, see Adak, AK.
 Technical facilities: 10-w TPO, 0.056-kw ERP, 20-ft. above ground, 40-ft. above sea level, lat. 59° 03' 43", long. 160° 22' 33".
 Transmitter: Alascom Earth Station, Togliak.
 Equipment: Television Technology transmitter; Scala antenna.

TOK/TANACROSS/TETLIN —K13RR, State of Alaska, see Adak, AK.
 Technical facilities: 10-w TPO, 0.0295-kw per lobe (2 lobes) ERP, 228-ft. above ground, 1863-ft. above sea level, lat. 63° 19' 38", long. 142° 59' 48".
 Transmitter: State Hwy. Maintenance Station, Tok.
 Equipment: Television Technology transmitter; Scala antenna.

TOKSOOK BAY —K11QG, State of Alaska, see Adak, AK.
 Technical facilities: 10-w TPO, 0.0561-kw ERP, 20-ft. above ground, 60-ft. above sea level, lat. 60° 31' 53", long. 165° 06' 19".
 Transmitter: Alascom Earth Station, Toksook Bay.
 Equipment: Television Technology transmitter; Scala antenna.

TRAPPER CREEK/TALKEETNA —K24AG, State of Alaska, see Adak, AK.
 Technical facilities: 10-w TPO, 0.00335-kw ERP, 80-ft. above ground, 540-ft. above sea level, lat. 62° 19' 05", long. 150° 19' 00".
 Transmitter: Trapper Creek.
 Equipment: Television Technology transmitter; Scala antenna.

TUNTUTULIAK —K09TF, State of Alaska, see Adak, AK.
 Technical facilities: 10-w TPO, 0.055-kw ERP, 20-ft. above ground, 40-ft. above sea level, lat. 60° 20' 38", long. 162° 39' 50".
 Transmitter: Tuntutulak School.
 Equipment: Television Technology transmitter; Scala antenna.

★ **TYEE** —K09UL, State of Alaska, see Adak, AK.
 Technical facilities: 0.05-kw ERP, lat. 55° 13' 15", long. 131° 28' 52".

TYONEK —K09QH, State of Alaska, see Adak, AK.
 Technical facilities: 10-w TPO, 0.0562-kw ERP, 20-ft. above ground, 70-ft. above sea level, lat. 61° 04' 03", long. 151° 08' 02".
 Transmitter: Tyonek Public School, Tyonek.
 Equipment: Acrodyne transmitter; Scala antenna.

UNALAKLEET —K09RC, State of Alaska, see Adak, AK.
 Technical facilities: 10-w TPO, 0.0522-kw ERP, 20-ft. above ground, 60-ft. above sea level, lat. 63° 52' 38", long. 160° 47' 15".
 Transmitter: Alascom Earth Station, Unalakleet.
 Equipment: Television Technology transmitter; Scala antenna.

UNALASKA —K04KV, State of Alaska, see Adak, AK.
 Technical facilities: 10-w TPO, 0.049-kw ERP, 20-ft. above ground, 51-ft. above sea level, lat. 53° 52' 44", long. 166° 32' 14".
 Transmitter: Alascom Earth Station, Unalaska.
 Equipment: Television Technology transmitter; Scala antenna.

VALDEZ —K15AI, State of Alaska, see Adak, AK.
 Technical facilities: 10-w TPO, 0.12-kw ERP, 95-ft. above ground, 115-ft. above sea level, lat. 61° 07' 56", long. 146° 20' 07".
 Transmitter: Alascom Earth Station, Valdez.
 Equipment: Emcee transmitter; Scala antenna.
 Costs: Plant, \$8,500; yearly operating, \$7,500.

VENETIE —K09TW, State of Alaska, see Adak, AK.
 Technical facilities: 0.055-kw ERP, lat. 67° 07' 05", long. 146° 25' 14".

WAINWRIGHT —K09QO, State of Alaska, see Adak, AK.
 Technical facilities: 10-w TPO, 0.0548-kw ERP, 20-ft. above ground, 72-ft. above sea level, lat. 70° 38' 15", long. 160° 01' 24".
 Transmitter: Alascom Earth Station, Wainwright.
 Equipment: Television Technology transmitter; Scala antenna.

WALES —K02LT, State of Alaska, see Adak, AK.

Technical facilities: 0.04-kw ERP, lat. 65° 34' 35", long. 168° 00' 28".

WHALES PASS —K07SI, State of Alaska, see Adak, AK.
 Technical facilities: 10-w TPO, 0.055-kw ERP, 20-ft. above ground, 40-ft. above sea level, lat. 56° 06' 13", long. 133° 06' 40".
 Transmitter: Whales Pass School.
 Equipment: Television Technology transmitter; Scala antenna.

WHITE MOUNTAIN —K11QT, State of Alaska, see Adak, AK.
 Technical facilities: 10-w TPO, 0.055-kw ERP, 20-ft. above ground, 40-ft. above sea level, lat. 64° 41' 06", long. 163° 24' 40".
 Transmitter: White Mountain High School.
 Equipment: Television Technology transmitter; Scala antenna.

★ **WHITTIER** —K09UB, State of Alaska, see Adak, AK.
 Technical facilities: 10-w TPO, 0.056-kw ERP, 20-ft. above ground, 15-ft. above sea level, lat. 60° 46' 33", long. 148° 41' 15".
 Transmitter: Alascom Earth Station, Whittier.
 Equipment: Television Technology transmitter; Scala antenna.
 Costs: Plant, \$30,000; yearly operating, \$2,000.

★ **WISEMAN** —K09TG, State of Alaska, see Adak, AK.
 Technical facilities: 10-w TPO, 0.055-kw ERP, 20-ft. above ground, 1120-ft. above sea level, lat. 67° 24' 40", long. 150° 06' 32".
 Transmitter: Wiseman High School.
 Equipment: Television Technology transmitter; Scala antenna.
 Costs: Plant, \$30,000; yearly operating, \$2,000.

WOMANS BAY —K02ME, State of Alaska, see Adak, AK.
 Technical facilities: 10-w TPO, 0.043-kw ERP, 20-ft. above ground, 100-ft. above sea level, lat. 57° 43' 23", long. 152° 31' 08".
 Transmitter: Nyman Peninsula, Kodiak Coast Guard Station.
 Equipment: Television Technology transmitter; Scala antenna.

WRANGELL —K21AF, State of Alaska, see Adak, AK.
 Technical facilities: 10-w TPO, 0.116-kw ERP, 150-ft. above ground, 10-ft. above sea level, lat. 56° 27' 14", long. 132° 22' 54".
 Transmitter: Wrangell Cemetery, Wrangell.
 Equipment: Emcee transmitter; Scala antenna.
 Costs: Plant, \$8,500; yearly operating, \$7,500.

YAKUTAT —K09UA, State of Alaska, see Adak, AK.

Technical facilities: 10-w TPO, 0.0514-kw ERP, 20-ft. above ground, 65-ft. above sea level, lat. 59° 32' 00", long. 144° 10' 00".
 Transmitter: Alascom Earth Station.
 Equipment: Television Technology transmitter; Scala antenna.

ARIZONA

Ajo —Ch. 32, Mountain TV Network Inc., 145 W 6th St., Box 860, Nucla, CO 81424.

Ajo —Ch. 36, Mountain TV Network Inc., see above.

Bisbee —Ch. 64, Deloy Miller, Box 478, Livingston, TN 38570.

Bullhead City —Ch. 26, Localvision.

★ **CHINLE** —K51AV, Navajo Community College, 425 E. Center, Pocatello, ID 83201.
 Technical facilities: 0.58-kw ERP, lat. 36° 21' 15", long. 109° 49' 45".
 Other interests: Owns K40AP, Tsaille, AZ; K38AU, Crownpoint, NM; K48AW, Shiprock, NM.

Douglas —Ch. 28, The Sun Network.

★ **FLAGSTAFF** —K05HT, Russell Communications, 750 Rancho Circle, Fullerton, CA 92635.
 Technical facilities: 0.03-kw ERP, lat. 35° 11' 40", long. 111° 37' 08".
 Other interests: Owns K15BB, Springdale, AR; W23AB & W29AC, Waterville, ME; K19AN, Rolla, MO; K14AQ, Billings, MT; K12NE, Ponca City, OK; K22AH, Cedar City, UT; K14AN, St. George, UT; K11RP, Cheyenne, WY; K07TE, Rawlins, WY; K09UO, Sheridan, WY.

★ **FLAGSTAFF** —K09SS, Flagstaff Community Television Inc., 11284 Woodcock St., Pacoima, CA 91331. Phone: 213-896-1680.
 Technical facilities: 10-w TPO, 0.098-kw ERP, 65-ft. above ground, 7175-ft. above sea level, lat. 35° 12' 20", long. 111° 39' 10".
 Transmitter: Observatory Mesa, Flagstaff. Locally originated programming: Plans news & sports programming.
 Satellite programming: Plans news & sports programming.
 Equipment: Emcee transmitter; Bogner antenna.
 Costs: Plant, \$4,100; quarterly operating, \$5,000.
 Principals: Rosa Ware, pres.; James Ware, v.p.; Titilola Payne.
 Represented (legal): Booker Wade Jr.

★ **FLAGSTAFF** —K22AI, American Christian TV Systems, 6350 West Freeway Dr., Fort Worth, TX 76150.
 Technical facilities: 20.7-kw ERP, lat. 35° 14' 25", long. 111° 36' 22".
 Principals: Jimmie Allen, pres.; Daniel Rivera, v.p.

Low Power TV Stations—Arizona

- Other interests: Owns W50AE, Albany, GA; K50AP, Honolulu, HI; W36AE, Champaign, IL; K45AN, Tyler, TX.
- * FLAGSTAFF** —K28AQ, Orion Broadcast Group, 10200 E. Girard Ave., Denver, CO 80231.
 Technical facilities: 12.5-kw ERP, lat. 35° 14' 27", long. 111° 35' 48".
 Principals: Keith R. Shwayder, chmn.; Thomas J. Bonomo, pres.; Samuel E. Matthews, secy.-treas.
 Other interests: Owns WQRF-TV, Rockford, IL; K49AZ, Twin Falls, ID; K02MP, Tyler, TX. As American Community Bcstg. Co. Inc. owns K38AS, Twin Falls, ID.
- Flagstaff** —Ch. 41, American Lo-Power TV Network Inc.
- * HOLBROOK** —K12MV, Midsouth Bcstrs., 283 Kimbrough, Memphis, TN 38103.
 Technical facilities: 10-w TPO, 0.04844-kw ERP, 150-ft. above ground, 5580-ft. above sea level, lat. 34° 53' 55", long. 110° 11' 30".
 Transmitter: KDJL(AM) tower site, Holbrook.
 Equipment: Emcee transmitter; Bogner antenna.
 Costs: Plant, \$59,500; quarterly operating, \$15,000.
 Ownership: Karl Schledwitz & Bud Davis, 50% each.
 Other interests: Owns W25AC, Houlton, ME; K07TG, Blackwell, OK; K34AK, Lynden, WA.
- * KINGMAN** —K14AH, Stanfield-Gates Television Partnership, 11900 Woodley Ave., Granada Hills, CA 91344.
 Technical facilities: 1000-w TPO, 19.549-kw ERP, 95-ft. above ground, 3872-ft. above sea level, lat. 35° 11' 49", long. 114° 02' 24".
 Transmitter: Radar Hill, Kingman.
 Equipment: Acrodyne transmitter; Bogner antenna.
 Costs: Plant, \$175,000; quarterly operating, \$75,000.
 Ownership: Ray M. Stanfield & James C. Gates, gen. partners, 50% each.
 Represented (legal): Cohen & Berfield.
 Represented (engineering): Robert Lloyd Hoover.
- Kingman** —Ch. 18, Mountain TV Network Inc.
- Kingman** —Ch. 26, Mountain TV Network Inc.
- * LAKE HAVASU CITY** —K25AL, Lake Havasu Christian TV, 2700 Jamaica Blvd., Lake Havasu City, AZ 86403.
 Technical facilities: 0.105-kw ERP, lat. 34° 29' 28", long. 114° 19' 44".
- LAKE HAVASU CITY** —K45AJ, London Bridge Bcstg. Inc., 2001 Industrial Blvd., Lake Havasu City, AZ 86403. Phone: 602-855-4098.
 Technical facilities: 100-w TPO, 1.184-kw ERP, 223-ft. above ground, 773-ft. above sea level, lat. 34° 29' 41", long. 114° 20' 59".
 Transmitter: 1720 Acoma Blvd., Lake Havasu City.
 Began operation: December 1984.
 Locally originated programming: News; sports; weather; community programming.
 Satellite programming: Odyssey; SPN.
 Advertising: Yes. Rates: \$25.
 Equipment: Acrodyne transmitter; Bogner antenna.
- Costs: Plant, \$150,000; quarterly operating, \$15,000.
 Personnel: Lee R. Shoblom, station mgr.
 Ownership: Lee R. Schblom, pres.-treas., 100%; Denise A. Shoblom, v.p.-secy.
 Other interests: LBBi is licensee of KFWJ(AM) & KBBC-FM Lake Havasu City, AZ.
 Represented (legal): Arent, Fox, Kintner, Plotkin & Kahn.
- Mesa** —Ch. 63, Capitol Telecasters.
- Monticello & Dermont** —Ch. 5, Delyo Miller, Box 478, Livingston, TN 38570.
- * PARKER** —K02MT, Hale Communications Inc.
 Technical facilities: 0.06-kw ERP, lat. 34° 07' 22", long. 114° 12' 40".
- * PHOENIX** —K27AN, Meredith Corp., 4016 N. Black Canyon Hwy., Phoenix, AZ 85017.
 Technical facilities: 4.18-kw ERP, lat. 33° 20' 02", long. 112° 03' 40".
- * PINETOP** —K16AL, Southwest Video Productions Inc., Box 1817, Pinetop, AZ 97201.
 Technical facilities: 0.92-kw ERP, lat. 34° 07' 33", long. 109° 49' 53".
- * PRESCOTT** —K23AI, The Sweetwater Church of the Valley Inc., 5732 N. Calle de la Reina, Tucson, AZ 85718.
 Technical facilities: 100-w TPO, 0.6895-kw ERP, 100-ft. above ground, 5650-ft. above sea level, lat. 34° 34' 29", long. 112° 27' 45".
- Quartzsite** —Ch. 48, LPTV Bcstg.
- Quartzsite** —Ch. 50, LPTV Bcstg.
- * ROCK POINT** —K56CC, Rock Point School Inc., Via Chinle, AZ 86503.
 Technical facilities: 0.03-kw ERP, lat. 36° 43' 01", long. 109° 37' 15".
- * TSAILE** —K40AP, Navajo Community College, see K51AV, Chinle, AZ.
 Technical facilities: 0.23-kw ERP, lat. 36° 17' 13", long. 109° 11' 16".
- Tucson** —Ch. 24, Sun Network, 5732 N. Calle de la Reina, Tucson AZ, 85716.
- * TUCSON** —K27AT, Arizona Board of Regents, University of Arizona, Tucson, AZ 85721.
 Technical facilities: 22.1-kw ERP, lat. 32° 12' 53", long. 111° 00' 21".
- Tucson** —Ch. 49, Sunburst Bcstg. Corp.
- Tucson** —Ch. 62, Community Service Television Co.
- Vernon** —Ch. 30, Mountain TV Network Inc., 145 W 6th St., Box 860, Nucla, CO 81424.
- Vernon** —Ch. 32, Mountain TV Network Inc., see above.
- Window Rock** —Ch. 44, Navajo Community College, see K51AV, Chinle, AZ.
- Technical facilities:** 10-w TPO, 0.09444-kw ERP, 188-ft. above ground, 262-ft. above sea level, lat. 35° 45' 39", long. 91° 38' 16".
 Locally originated programming: News, sports, public affairs, health.
 Local advertising: Planned.
 Scheduled to begin: Fall 1985.
 Principal: Joe M. Blard, pres. & station mgr.
 Other interests: KBTA (AM) & KZLE-FM, Batesville, AR.
- * DE QUEEN** —K08KF, Communication Dynamics, 322 North Third St., De Queen, AR 71832.
 Technical facilities: 0.175-kw ERP, lat. 34° 02' 48", long. 94° 21' 40".
- Harrison** —Ch. 66, Christians Incorporated for Christ Inc.
- * JONESBORO** —K27AS, Rosalinda Gonzalez, Box 1908, San Benito, TX 78586.
 Technical facilities: 1.3-kw ERP, lat. 35° 51' 18", long. 90° 44' 20".
- JONESBORO** —K45AY, Jonesboro Television Associates, 2102-A Gallows Rd., Vienna, VA 22180. Phone: 703-893-3151.
 Technical facilities: 1000-w TPO, 5.25-kw ERP, 504-ft. above ground, 870-ft. above sea level, lat. 35° 47' 56", long. 90° 44' 31".
 Ownership: Local Power Television Inc.
 Other interests: See W53AG, Russellville, AL.
- Lead Hill** —Ch. 15, Robert M. White.
- Little Rock** —Ch. 44, Shaltry Communications, 53 West Virginia, Phoenix AZ, 85006.
- Little Rock** —Ch. 46, Gaylord Bcstg. Co.
- Little Rock** —Ch. 55, Frontier Southwest Bcstg.
- Little Rock** —Ch. 61, M & M Communications Inc.
- * LITTLE ROCK** —K67DB, Minority Entrepreneurs Inc., 1898 Mulberry St., Montgomery, AL 36106.
 Technical facilities: 10.5-kw ERP, lat. 34° 44' 41", long. 92° 16' 21".
- * LITTLE ROCK** —K69DR, Delta TV Corp., Box 4329, Memphis, TN 38104.
 Technical facilities: 1.67-kw ERP, lat. 34° 47' 50", long. 92° 29' 26".
- * MOUNTAIN HOME** —K43AJ, Baxter Bcstg. Inc., 404 Hwy. 201 N, Mountain Home, AR 72653.
 Technical facilities: 1000-w TPO, 10.91-kw ERP, 200-ft. above ground, 1080-ft. above sea level, lat. 36° 19' 38", long. 92° 25' 12".
 Transmitter: 1.1-mi. W of city limits.
 Equipment: Acrodyne transmitter; Scala antenna.
 Costs: Plant, \$97,250; yearly operating, \$46,155.
 Ownership: Mercedes E. B. Riley, pres., 50%; Carl R. Pitts, v.p., Edward N. Riley, secy.-treas., Bobby G. Crawford & Charles P. Hurst, 12.5% each.
 Other interests: Riley has interest in Flippin T.V. Cable Co., cable TV operator in Flippin, AR.
 Represented (engineering): E. Harold Munn Jr. & Assoc. Inc.
- * PARAGOULD** —K25AV, Local Power TV Inc., 2102-A Gallows Rd., Vienna, VA 22180. Phone: 703-893-3151.
- Technical facilities: 1000-w TPO, 3.85-kw ERP, 175-ft. above ground, 433-ft. above sea level, lat. 36° 02' 56", long. 90° 27' 44".
 Ownership: Local Power Television Inc.
 Ownership & other interests: See W53AG, Russellville, AL.
- * PARAGOULD** —K41AN, Linda Clevenger, Rte. 2, Box 44 A, Jefferson City, TN 37760.
 Technical facilities: 0.72-kw ERP, lat. 36° 02' 56", long. 90° 27' 44".
 Ownership & other interests: See W19AJ, Demopolis, AL.
- * SEARCY** —K41AO, Independent Satellite System Inc., Box 657, Searcy, AR 72143.
 Technical facilities: 14.3-kw ERP, lat. 35° 22' 16", long. 91° 39' 45".
- * SEARCY** —K63CN, Independent Satellite System Inc., see above.
 Technical facilities: 13.8-kw ERP, lat. 35° 22' 16", long. 91° 39' 45".
- * SPRINGDALE** —K04NF, Edward F. Anglin, Rte. 1, Box 157 A, Negaunee, MI 49866.
 Technical facilities: 0.06-kw ERP, lat. 36° 12' 21", long. 94° 07' 11".
- * SPRINGDALE** —K07TN, Edward F. Anglin, see above.
 Technical facilities: 0.12-kw ERP, lat. 36° 12' 21", long. 94° 07' 11".
- * SPRINGDALE** —K15BB, Russell Communications, 750 Rancho Circle, Fullerton, CA 92635.
 Technical facilities: 12.2-kw ERP, lat. 36° 01' 17", long. 94° 13' 04".
 Ownership & other interests: See K09SS, Flagstaff, AZ.

CALIFORNIA

Bagdad —Ch. 19, Hi-Desert Publishing Co.

*** BARSTOW** —K35AJ, Response Bcstg. Corp., 1640 Fifth St., Suite 203, Santa Monica, CA 90401.
 Technical facilities: 4.21-kw ERP, lat. 34° 58' 15", long. 117° 02' 22".
 Principals: Robert Davidson, chairman; Channing Johnson, Lawrence Rogow, Garry Spire, Frank Washington & Stanley Weiss.
 Represented (legal): Arter & Hadden.
 Represented (engineering): Venture Technologies Group.
 Other interests: Owns K19AM & K36AL, Paso Robles, CA; K46AT, South Oroville, CA; K45AM & K49AV, Hermosa, CO; K27AL, Aberdeen, WA; K18AP & K69DO, Eastsound/Ferndale, WA. Rogow & Spire are principals of KREQ (TV), Arcata, CA & of Ponyland Bcstg. Co., see Ch. 52, Redding, CA.

BRADLEY —See San Ardo, CA.

BRANSCOMB —See Laytonville, CA.

CALPELLA —See Ukiah, CA.

*** CHINA LAKE** —K14AT, KVCR-TV, San Bernardino.
 Technical facilities: 0.55-kw ERP, lat. 35° 39' 44", long. 117° 36' 12".

Crecent City —Ch. 39, Del Norte Cablevision.

DAGGETT —K67AZ, County of San Bernardino, 825 E. 3rd St., San Bernardino, CA 92415. Phones: 619-256-6213; 714-383-3741.

ARKANSAS

Augusta —Ch. 60, Mountain TV Network Inc., 145 W 6th St., Box 860, Nucla, CO 81424.

*** BATESVILLE** —K12MY, White River Valley Bcstrs. Inc., Chaney Dr., Box 2077, Batesville, AR 72501. Phone: 501-793-3661.

Technical facilities: 100-w TPO, 1.073-kw ERP, 190-ft. above ground, 2691-ft. above sea level, lat. 34° 53' 07", long. 116° 53' 45".
 Transmitter: Atop Elephant Mountain, approx. 1.7-mi. NNW of Daggett.
 Equipment: Television Technology transmitter; Scala antenna.
 Costs: Plant, \$1,987; yearly operating, \$1,550.
 Principal: Goldie Love, chmn.

FORT BRAGG —See Laytonville, CA.

Fresno —Ch. 34, Family Television, Box 841, Benecia CA 94510.

INYO KERN/RIDGECREST —K43AG, Kitchen Productions, 205 S. Silver Ridge Dr., Ridgecrest, CA 93555. Phone: 619-375-2753.

Technical facilities: 100-w TPO, 3.84-kw ERP, 60-ft. above ground, 4429-ft. above sea level, lat. 35° 28' 29", long. 117° 41' 57".
 Transmitter: El Paso Mtn. electronics site, near Inyokern.
 Began operation: Late 1982.
 Locally originated programming: City Council meetings.
 Programming: Varies; TBN, local news.
 Advertising: Yes. Rates: Vary.
 Equipment: Television Technology transmitter; Lindsay antenna.
 Personnel: James Rieger, station mgr.
 Costs: Plant, \$50,000; yearly operating, over \$10,000.
 Ownership: James L. Rieger & Edward K. Tipler, 50% each.
 Other interests: Kitchen Productions operates FM translators in Cantil, Inyokern, Randsburg & Victorville, CA.
 Represented (legal): May, Dunne & Gay.

LAYTONVILLE/BRANSCOMB/FORT BRAGG

—K61CJ, Lester J. Dietz, Box 637, Ukiah, CA 95482. Phone: 707-462-3747.
 Technical facilities: 100-w TPO, 4.5-kw ERP, 12-ft. above ground, 4236-ft. above sea level, lat. 39° 41' 10", long. 123° 34' 44".
 Transmitter: Cahto Peak, 5.5-mi. W of Laytonville.
 Equipment: Television Technology transmitter; Scala antenna.
 Costs: Plant, \$15,000; yearly operating, \$500.
 Ownership: Lester J. Dietz, 100%.
 Other interests: Dietz owns 4 TV translators in Laytonville, CA.

*** LONG VALLEY** —K03GH, Sierra Valley Communications Inc., 601 Walnut Ave., Bakersfield, CA 93305.

Technical facilities: 10-w TPO, 0.0382-kw ERP, 38-ft. above ground, 7058-ft. above sea level, lat. 37° 35' 12", long. 118° 45' 42".
 Transmitter: Rural site, Long Valley.
 Equipment: Television Technology transmitter; Scala antenna.
 Costs: Plant, \$15,000; yearly operating, \$10,000.
 Principals: Sally M. Matychowiak, pres.-treas.; Patricia E. Davis, v.p.-secy.
 Represented (legal): Fager & Singer.
 Represented (engineering): American Translator Development Inc.

Los Angeles —Ch. 16, Neighborhood TV Co. Inc., Box 22073, Phoenix, AZ 85028.

Los Angeles —Ch. 38, Catholic Views Bcsts. Inc.

*** MAMMOTH LAKES** —K04MH, Mammoth Mountain FM Assoc. Inc., Box 1284, Mammoth Lakes, CA 93546. Phone: 714-934-2591.

Technical facilities: 10-w TPO, 0.0674-kw ERP, 40-ft. above ground, 11,060-ft. above sea level, lat. 37° 37' 40", long. 119° 01' 56".

Transmitter: KMMT(FM) tower site, Mammoth Lakes.
 Began operation: Oct. 1982.
 Locally originated programming: Planned.
 Satellite programming: Planned.
 Equipment: Emcee transmitter; Bogner antenna.
 Costs: Plant, \$59,500; quarterly operating, \$15,000.
 Ownership: David A. Digerness, pres., 100%.
 Other interests: MMAI owns KMMT(FM) Mammoth Lakes, CA.

*** MAMMOTH LAKES** —K07SW, Raleigh Television, 2585 Sierra Blvd., Sacramento, CA 95825.

Technical facilities: 10-w TPO, 0.0094-kw ERP, 50-ft. above ground, 8090-ft. above sea level, lat. 37° 39' 02", long. 118° 58' 57".
 Transmitter: 370115 Berner, Mammoth Lakes.
 Equipment: Television Technology transmitter; Scala antenna.
 Costs: Plant, \$16,000; quarterly operating, \$2,555.
 Ownership: Bryan R. & Linda S. Adams, gen. partners, 25.5% each; Eugene R. & Marlene V. Borman, gen. partners, 24.5% each.

*** MARIPOSA** —Ch. 16, Sierra Valley Communications Inc.

Technical facilities: 16.1-kw ERP, lat. 37° 32' 00", long. 120° 01' 29".

MORONGO VALLEY —K67BH, County of San Bernardino, see K67AZ, Daggett, CA.

Technical facilities: 100-w TPO, 1.083-kw ERP, 199-ft. above ground, 2800-ft. above sea level, lat. 34° 03' 54", long. 116° 32' 42".
 Transmitter: 3-mi. NE of the Morongo Valley Post Office.
 Equipment: Television Technology transmitter; Scala antenna.
 Costs: Plant, \$15,000; yearly operating, \$3,000.
 Principal: Goldie Love, chmn.

*** MORRO BAY** —K09UF, Neil Goldstein & Janice Burke, 3415 S. Bentley Ave., Los Angeles, CA 90034.

Technical facilities: lat. 35° 23' 37", long. 120° 42' 23".

*** NEEDLES** —K51AY, Garcia Bcstg. Assoc., 44-551 Portola, Palm Desert, CA 92260.

Technical facilities: 1.54-kw ERP, lat. 35° 02' 05", long. 114° 22' 09".

D'Neals —Ch. 66, Sandoval Burke.

*** DROVILLE** —K02MK, Global Village Video Resource Center, 454 Broome St., New York, NY 10013.

Technical facilities: 10-w TPO, 0.0316-kw ERP, 150-ft. above ground, 319-ft. above sea level, lat. 39° 30' 34", long. 121° 35' 55".

*** DROVILLE** —K18AO, Chico Bcstg. Corp., Box 1839, Oroville, CA 95965.

Technical facilities: 1.29-kw ERP, lat. 39° 39' 04", long. 121° 27' 43".

*** PASD ROBLES** —K19AM, Response Bcstg. Corp., see K35AJ, Barstow, CA.

Technical facilities: 25.6-kw ERP, lat. 35° 21' 38", long. 120° 39' 21".

*** PASD ROBLES** —K36AL, Response Bcstg. Corp., see above.

RICHARD L. VEGA & ASSOCIATES

- Radio-Telephone Systems Design
 - 900 MHz
 - Low Band
- Cellular Radio Systems Design
- MDS, LPTV, DEMS, DBS
- 2-Way
- Microwave Control

P.O. Box 19768

(305) 896-4195

Orlando, Florida 32814

Technical facilities: 25-kw ERP, lat. 35° 21' 38", long. 120° 39' 21".

*** PLACERVILLE** —K62BT, Praise The Lord Studio Chapel, Box 975, Placerville, CA 95667.

Technical facilities: 1.1-kw ERP, lat. 38° 43' 35", long. 120° 46' 30".

*** REDDING** —Ch. 52, Ponyland Bcstg. Corp., 1640 Fifth St., Suite 203, Santa Monica, CA 90401.

Technical facilities: 19.7-kw ERP, lat. 40° 36' 09", long. 122° 39' 01".
 Principals: Lawrence Rogow & Garry Spire.
 Other interests: Owns W24AA, Fort Myers, FL; W21AD, Miami, FL; W25AH, Kalamazoo, MI; K19AL, Jefferson City, MO; K45AV, Reno, NV; K67BF, Lima, OH. Rogow & Spire are also principals of Response Bcstg. Corp., see K56CB, Flagstaff, AZ.

REDDWOOD VALLEY —See Ukiah, CA.

*** RIDGECREST** —K19AE, High Desert Bcstg., 37647 Baro Circle, Palmdale, CA 93534.

Technical facilities: 100-w TPO, 2.2339-kw ERP, 20-ft. above ground, 2820-ft. above sea level, lat. 35° 39' 44", long. 117° 36' 12".
 Transmitter: Communications tower 4.5-mi. NE of center of city.
 Equipment: Emcee transmitter; Bogner antenna.
 Costs: Plant, \$59,500; quarterly operating, \$15,000.
 Ownership: Robert Dore Adelman, 100%.

Ridgecrest —Ch. 31, Lidia Rodriguez.

RIDGECREST —See Inyokern, CA.

SAN ARDO/BRADLEY —K13ND, Monterey County Superintendent of Schools, c/o Dale Oxford, 901 Blanco Circle, Box 80851, Salinas, CA 93912. Phone: 408-424-0654 ext. 206.

Technical facilities: 10-w TPO, 0.0952-kw ERP, 35-ft. above ground, 2820-ft. above sea level, lat. 37° 57' 30", long. 121° 00' 01".
 Transmitter: Williams Hill, approx. 7-mi. SW of San Ardo.
 Locally originated programming: Public affairs, education.
 Equipment: Emcee transmitter; Taco antenna.
 Personnel: William Roberts, station mgr.; Dale Oxford, chief engineer.
 Principal: Dr. Troy E. Bramlett, superintendent.

San Diego —Ch. 31, Community Service Television.

San Diego —Ch. 63, Civic Light TV.

San Luis Obispo —Ch. 15, American Translator.

SANTA BARBARA —K38AY, Edward Safdie, 17 E. 45th Street, New York, NY 10017.

Technical facilities: 21.1-kw ERP, lat. 34° 27' 58", long. 119° 40' 37".

*** SOUTH DROVILLE** —K46AT, Response Bcstg. Corp., see K35AJ, Barstow, CA.

Technical facilities: 41.9-kw ERP, lat. 39° 48' 43", long. 121° 33' 25".

TAHOE CITY —K56BW, Gavilan Communications, Box 398, Gilroy, CA 95020. Phone: 408-847-4222.

Technical facilities: 100-w TPO, 1.066-kw ERP, 30-ft. above ground, 6730-ft. above sea level, lat. 39° 08' 36", long. 120° 09' 49".
 Transmitter: 1030 Skyline Dr., Tahoe City.
 Began operation: Spring 1983.
 Equipment: Acrodyne transmitter; Scala antenna.
 Costs: Plant, \$61,600; quarterly operating, \$1,300.
 Ownership: Frank Caliri, 100%.
 Other interests: Gavilan Communications is MDS licensee in Gilroy, CA; permittee in Tahoe City, CA.
 Represented (legal): Howard M. Liberman.
 Represented (engineering): Hammett & Edison Inc.

*** TWENTYNINE PALMS** —K06KU, Mormedia Inc.

Technical facilities: 0.09-kw ERP, lat. 34° 08' 11", long. 116° 10' 07".
 Other interests: Owns K02LQ, Burley, IA; W11BB, Manistique, MI; K08JX, New Ulm, MN; W098D, D'Iberville, MS; K04MJ, Hugo, OK.

*** TWENTYNINE PALMS** —K38AT, Carter Bcstg. Corp., 312 Stuart St., Boston, MA 02116.

Technical facilities: 0.92-kw ERP, lat. 34° 06' 01", long. 116° 02' 30".

TWENTYNINE PALMS, MARINE CORPS BASE & SURROUNDING DESERT AREA

—K63CG, Morongo Basin TV Club Inc., Box 864, Twentynine Palms, CA 92277. Phone: 619-367-1833.
 Technical facilities: 100-w TPO, 1.19-kw ERP, 31-ft. above ground, 4281-ft. above sea level, lat. 34° 04' 32", long. 115° 57' 18".
 Transmitter: Pinto Mtn., Twentynine Palms.
 Began operation: March 18, 1983.
 Satellite programming: ON-TV.
 Equipment: Television Technology transmitter; Scala antenna.
 Costs: Plant, \$19,250; yearly operating, \$2,000.
 Officers: E. W. Ball, pres.; Fletcher Power, v.p.
 Other interests: Owns several translators.

UKIAH —K47AL, Television Improvement Assn., Box 342, Ukiah, CA 95482.

Technical facilities: 100-w TPO, 2.5-kw ERP, 30-ft. above ground, 3159-ft. above sea level, lat. 39° 07' 03", long. 123° 05' 35".
 Transmitter: CowMtn., 6.5-mi. SE of Ukiah.

Low Power TV Stations—California

Equipment: Television Technology transmitter; Scala antenna.
Principals: Al Pilegaard, chmn.; Jim Dietz, secy.; Walt Bogner, treas.

Ukiah —Ch. 49, He's the One Bcstg., 300 Mulvaney, D-20, Knoxville, TN 37915.

★ **UKIAH/CALPELLA/REDWOOD VALLEY** —K59CG, American Rural Television Systems Inc., 17395 S. State St., Ukiah, CA 95482.

Technical facilities: 100-w TPO, 1.2-kw ERP, 32-ft. above ground, 3161-ft. above sea level, lat. 39° 07' 01", long. 125° 05' 34".

Transmitter: Purdy's Garden, Mendocino County.

Equipment: Television Technology transmitter; Scala antenna.

Costs: Plant, \$46,965; yearly operating, \$500.

Ownership: Michael J. McGlade, pres. & Robert H. Ernst, v.p., 25% each; Melody E. McCoy, v.p. marketing; Clarissa H. Schaeffer, v.p. production; Carolyn M. Sides, v.p. programming; David L. Mitchell, v.p. engineering; Richard Guggenheim, asst. secy.; 5 others, none with more than 10%.
Represented (engineering): Peter V. Gureckis & Assoc.

Westwood —Ch. 22, William M. Holdinghausen.

Westwood —Ch. 30, Stanley G. Emert.

★ **YUBA CITY** —K34AW, Family Television Inc., Box 841, Benicia, CA 94510.

Technical facilities: 26.4-kw ERP, lat. 39° 14' 12", long. 121° 47' 03".

Principals: Billie Viglione, pres.; Marjory McConnell, v.p.; Marilyn Miller, secy.-treas.

Other interests: Owns K27AM, Bend, OR.
Represented (legal): Gammon & Grange.

COLORADO

Alamosa —Ch. 12, K. Sandoval Burke.

ASPEN —K23AE, Recreation Bcstg. of Aspen Inc., 400 W. Main St., Aspen, CO 81611. Phone: 303-925-5776.

Technical facilities: 100-w TPO, 1.05-kw ERP, 54-ft. above ground, 9446-ft. above sea level, lat. 39° 13' 33", long. 106° 50' 00".

Transmitter: Lower Red Mtn., 2.5-mi. NNW of Aspen center.

Equipment: Emcee transmitter; Scala antenna.

Advertising: Yes. Rates: 30 sec., \$90.
Locally originated programming: News, sports, magazines.

Satellite programming: CNN Headline News.

Costs: Plant, \$250,000; quarterly operating, \$200,000.

Personnel: Joyce Hatton, station mgr.; Rick Bralner, operations mgr.
Principal: Joyce Hatton, pres.

Buena Vista —Ch. 56, Mountain TV Network Inc., 145 W 6th St., Box 860, Nucla, CO 81424.

Cedaredge —Ch. 38, Collis Michael Callihan, Box 54, Gunnison, CO 81230.

★ **CEDAREOGE** —K40AU, Collis Michael Callihan, Box 54, Gunnison, CO 81230.

Technical facilities: 2.16-kw ERP, lat. 38° 55' 16", long. 107° 54' 26".

Ownership: Callihan Bcstg. Group Inc., 100%.

Other interests: Owns K02LY, Gunnison, CO.

CORTEZ —K20AF, Muller Bcstg., 925 S. Broadway, Cortez, CO 81321.

Technical facilities: 20-w TPO, 0.89-kw ERP, 75-ft. above ground, 6275-ft. above sea level, lat. 37° 20' 15", long. 108° 36' 00".

★ **CORTEZ** —K30AT, James Connell, 357 E. Thomas, Suite 207 A, Phoenix, AZ 85012.

Technical facilities: 0.56-kw ERP, lat. 37° 20' 15", long. 108° 36' 00".

★ **CORTEZ** —K53BP, Classic Video, Box 4842, Scottsdale, AZ 85261.

Technical facilities: 0.67-kw ERP, lat. 37° 20' 15", long. 108° 36' 00".

Craig —Ch. 35, Mountain TV Network Inc., 145 W Sixth St., Box 860, Nucla, CO 81424.

Denver —Ch. 47, Happy Church.

DENVER —K57BT, Trinity Bcstg. of Denver Inc., Box A, Santa Ana, CA 92711.

Phone: 714-832-2950.
Technical facilities: 1000-w TPO, 0.7691-kw ERP, 449-ft. above ground, 7722-ft. above sea level, lat. 39° 43' 59", long. 105° 14' 12".

Transmitter: Lookout Mountain, adjacent to Cody Monument near Golden, CO.

Equipment: Acrodyne transmitter; Scala antenna.

Satellite programming: TBN.

Principals: Paul F. Crouch, pres.-dir.; Norman Juggert, dir.

Other interests: See Trinity Bcstg. Network Inc. under Group Ownership of TV Stations.

★ **DURANGO** —K39AH, Community TV Network Inc., 2102-A Gallows Rd., Vienna, VA 22180. Phone: 703-893-3151.

Technical facilities: 12.2-kw ERP, lat. 37° 15' 45", long. 107° 54' 07".

Ownership: Local Power Television Inc.
Other interests: See W53AG, Russellville, AL.

GARFIELD COUNTY —See Glenwood Springs, CO.

GARFIELD COUNTY —See also New Castle, CO.

GARFIELD COUNTY —See also Rifle, CO.

GLENWOOD SPRINGS —K25AH, Colorado West Bcstg. Inc., 1322 1/2 Grand Ave., Glenwood Springs, CO 81601.

Technical facilities: 0.36-kw ERP, lat. 39° 31' 58", long. 107° 20' 30".

★ **GLENWOOD SPRINGS/RURAL GARFIELD COUNTY** —K65CK, KUTV Inc., 2185 South 3600 West, Salt Lake City, UT 84119.

Technical facilities: 100-w TPO, 1.483-kw ERP, 25-ft. above ground, 8125-ft. above sea level, lat. 39° 32' 36", long. 107° 17' 51".

Transmitter: Lookout Point translator site, 3-mi. E of Glenwood Springs.
Began operation: March 1984.

Equipment: Television Technology transmitter; Scala antenna.

Costs: Plant, \$14,282; yearly operating, \$1,000.

Ownership: George C. Hatch, pres.; Blaine V. Glasmann Jr., secy.; The Standard Corp., 80%; Communications Investment Corp., 20%.

Other interests: Owns KUTV Salt Lake City, UT; K45AF, Grand Valley, CO;

K46AL, Meeker, CO; K36AF, New Castle, CO; K57CR, Rifle, CO; K39AK, Bonanza, UT; K64BO, Delta/Rural Millard Co., UT; K13UC, Casper, WY.
Represented (legal): Haley, Bader & Potts.

★ **GRAND JUNCTION** —K31AP, Lorene Duran, 3161 W. 54th Avenue, Denver, CO 80221.

Technical facilities: 122.0-kw ERP, lat. 39° 05' 02", long. 108° 13' 11".

★ **GRAND VALLEY** —K45AF, KUTV Inc., see K65CK, Glenwood Springs, CO.

Technical facilities: 20-w TPO, 0.816-kw ERP, 25-ft. above ground, 9325-ft. above sea level, lat. 39° 25' 48", long. 107° 57' 10".

Transmitter: 6-mi. SE of Grand Valley.
Began operation: March 1984.

Equipment: Television Technology transmitter; Scala antenna.

Costs: Plant, \$14,283; yearly operating, \$1,000.

GUNNISON —K02LY, Collis Michael Callihan, 105 N. Wisconsin, Gunnison, CO 81230. Phone: 303-641-0882.

Technical facilities: 10-w TPO, 0.024-kw ERP, 46-ft. above ground, 8666-ft. above sea level, lat. 38° 31' 45", long. 106° 54' 22".

Transmitter: Tenderfoot Mtn., 1.5-mi. SE of Gunnison.

Began operation: Sept. 1982.

Locally originated programming: Public affairs; news; sports.

Subscription programming: ON-TV. Began: Sept. 1982.

Subscribers: 250 (8/14/83). Fee: \$17.95 monthly.

Advertising: Yes.

Equipment: Television Technology transmitter; Scala antenna.

Costs: Plant, \$68,000; yearly operating, \$26,000.

Personnel: Carol Draper, station manager.

Ownership: Callihan Bcstg. Group Inc., 100%.

Other interests: See K40AU, Cedaredge, CO.

GUNNISON —K04DH, Gunnison County Metropolitan Recreation District, Box 1382, Gunnison, CO 81230. Phone: 303-641-0196.

Technical facilities: 10-w TPO, 0.0113-kw ERP, 35-ft. above ground, 8620-ft. above sea level, lat. 38° 31' 25", long. 106° 54' 20".

Transmitter: 2-mi. SE of Gunnison.

Equipment: Television Technology transmitter; Scala antenna.

Principals: Gail C. Allen, dir.; Frank E. Edlin Jr., pres.; Leland Ellis, secy.-treas.

★ **HERMOSA** —K45AM, Response Bcstg. Corp., 1640 Fifth St., Suite 203, Santa Monica, CA 90401.

Technical facilities: 1000-w TPO, 43.5-kw ERP, 69-ft. above ground, 9039-ft. above sea level, lat. 37° 20' 18", long. 107° 49' 21".

Ownership & other interests: See K35AJ, Barstow, CA.

★ **HERMOSA** —K49AV, Response Bcstg. Corp., see above.

Technical facilities: 1000-w TPO, 43.5-kw ERP (@) 0°, 18.5-kw ERP (@) 180°, 69-ft. above ground, 9039-ft. above sea level, lat. 37° 20' 18", long. 107° 49' 21".

Transmitter: E end of Missionary Ridge, San Juan National Forest.

Equipment: LGT transmitter; Bogner antenna.

Jack's Cabin —Ch. 65, He's the One Bcstg., 300 Mulvaney, D-20, Knoxville, TN 37915.

Lake City —Ch. 48, Owen Bcstg. Enterprises, 3636 Talliluna Ave., No. 208, Knoxville, TN 37919.

Lakewood —Ch. 41, Front Range Educational Media.

Lamar —Ch. 14, Mountain TV Network Inc., see Ch. 35, Craig, CO.

Lamar —Ch. 20, Mountain TV Network Inc., see above.

Lamar —Ch. 24, Mountain TV Network Inc., see above.

Lamar —Ch. 30, Mountain TV Network Inc., see above.

★ **LAMAR** —K33AM, Rene Rodriguez, 3901 Cottonwood, Harlingen, TX 78550.
Technical facilities: 0.89-kw ERP, lat. 38° 06' 39", long. 102° 36' 59".

Lamar —Ch. 36, Mountain TV Network Inc., see Ch. 35, Craig, CO.

Lamar —Ch. 46, Mountain TV Network Inc., see above.

Leadville —Ch. 25, Mountain TV Network Inc., see Ch. 35, Craig, CO.

Limon —Ch. 32, Mountain TV Network Inc., see Ch. 35, Craig, CO.

Limon —Ch. 54, Mountain TV Network Inc., see above.

Limon —Ch. 56, Mountain TV Network Inc., see above.

Limon —Ch. 62, Mountain TV Network Inc., see above.

★ **LOVELAND** —K43AN, Loveland TV Co.
Technical facilities: 21.4-kw ERP, lat. 40° 23' 53", long. 105° 04' 24".

★ **MEEKER** —K46AL, KUTV Inc., see K65CK, Glenwood Springs, CO.

Technical facilities: 20-w TPO, 0.783-kw ERP, 35-ft. above ground, 7035-ft. above sea level, lat. 40° 02' 35", long. 107° 56' 01".

Transmitter: Lobo Hill, 1-mi. NW of Meeker.

Began operation: March 1984.

Equipment: Television Technology transmitter; Scala antenna.

Costs: Plant, \$16,283; yearly operating, \$1,000.

★ **NEW CASTLE/RURAL GARFIELD COUNTY** —K36AF, KUTV Inc., see K65CK, Glenwood Springs, CO.

Technical facilities: 20-w TPO, 0.864-kw ERP, 25-ft. above ground, 7125-ft. above sea level, lat. 39° 33' 40", long. 107° 31' 57".

Transmitter: 2-mi. SE of New Castle.

Began operation: March 1983.

Equipment: Television Technology transmitter; Scala antenna.

Costs: Plant, \$14,282; yearly operating, \$1,000.

Pagosa Springs —Ch. 16, Arapahoe Silent Majority Inc.

★ **PAGOSA SPRINGS** —K40AO, Eddie Robinson, 1101 W. Ave. D, Lovington, NM 88260.
Technical facilities: 1000-w TPO, 15.104-kw ERP, 350-ft. above ground, 7106-ft.

above sea level, lat. 37° 15' 24", long. 107° 01' 06".
 Transmitter: 0.58-mi. S of city.
 Ownership: Eddie Robinson, 100%.
 Other interests: Eddie Robinson is a partner in Southwest Community TV, see K25AJ, Trinidad, CO.

Rangely —Ch. 30, Owen Bcstg., 3636 Tallula Ave., No. 208, Knoxville, TN 37919.

★ **RIFLE/RURAL GARFIELD COUNTY** —K57CR, KUTV Inc., see K65CK, Glenwood Springs, CO.
 Technical facilities: 20-w TPO, 0.4628-kw ERP, 25-ft. above ground, 7025-ft. above sea level, lat. 39° 32' 05", long. 107° 57' 25".
 Transmitter: 8-mi. W of Rifle.
 Equipment: Television Technology transmitter; Scala antenna.
 Costs: Plant, \$14,282; yearly operating, \$1,000.

★ **SOUTH FORK** —K54AU, Clifford & Jean L. Hoelscher, Box 442, South Fork, CO 81154.
 Technical facilities: 0.259-kw ERP, lat. 37° 41' 07", long. 106° 39' 19".

Springfield —Ch. 23, Mountain TV Network Inc., see Ch. 35, Craig, CO.

Springfield —Ch. 45, Mountain TV Network Inc., see above.

Springfield —Ch. 47, Mountain TV Network Inc., see above.

★ **STEAMBOAT SPRINGS** —K34AH, Kemmerly & Kemmerly, 1501 N. Chrislo Dr., Minden, LA 71055.
 Technical facilities: 1000-w TPO, 9.8-kw ERP, 100-ft. above ground, 7316-ft. above sea level, lat. 40° 28' 27", long. 106° 51' 10".
 Ownership: Sue Martin Kemmerly, managing partner, 60%; James Robert Kemmerly, partner, 40%.
 Other interests: The Kemmerlys have interest in several applications for full service & LPTV stations.

★ **STERLING** —K08KJ, Focus Translators Inc., One Commerce Place, Nashville, TN 37239.
 Technical facilities: 0.07-kw ERP, lat. 40° 37' 31", long. 103° 13' 23".

★ **STERLING** —K11RR, Gloria Garcia.
 Technical facilities: 0.03-kw ERP, lat. 40° 34' 29", long. 103° 02' 02".

Telluride —Ch. 21, American Translator Development Inc.

★ **TRINIDAD** —K12MU, Southwest Community TV, Box 1, Lovington, NM 88260.
 Technical facilities: 10-w TPO, 0.1031-kw ERP, 100-ft. above ground, 6100-ft. above sea level, lat. 37° 08' 35", long. 104° 26' 40".
 Transmitter: 4-mi. SE of Trinidad.
 Equipment: Emcee transmitter; Bogner antenna.
 Costs: Plant, \$59,500; quarterly operating, \$15,000.
 Ownership: William H. Graham, Eddie M. Robinson, Edward B. Sanders, V. H. Westbrook, John T. Billingsley & Phillip H. Runnels, partners, 16.1% each.
 Other interests: See Eddie Robinson, K40AO, Pagosa Springs, CO.

★ **TRINIDAD** —K25AJ, Southwest Community TV, see above.
 Technical facilities: 1000-w TPO, 7.993-kw ERP, 100-ft. above ground, 6100-ft.

above sea level, lat. 37° 08' 35", long. 104° 26' 40".
 Transmitter: 4-mi. SE of Trinidad.

★ **VAIL** —K36AM, Transamerica Bcstg. Co., Box 1, Hilton Head, SC 29928.
 Technical facilities: 18.7-kw ERP, lat. 39° 38' 35", long. 106° 23' 48".

★ **VAIL** —K39AO, American TV Network, Box 2111, Glendale, CA 91209.
 Technical facilities: 22.5-kw ERP, lat. 39° 38' 26", long. 106° 22' 24".

★ **WILEY** —K12NG, Harlan Jacobsen, 7432 E. Diamond, Scottsdale, AZ 85257.
 Technical facilities: 0.04-kw ERP, lat. 38° 08' 22", long. 102° 42' 58".
 Ownership: Harlan Jacobsen, 100%.
 Other interests: Owns K10MJ, Cleveland-Medina, ND; K33AJ & K44AQ, Williston, ND; K12NF, Mitchell, SD; K09UH, K11RU & K13AU, Moab, UT.

CONNECTICUT

★ **HARTFORD** —W13BF, Salvatore Minniti & Lucio Ruzzier, 124 William St., Springfield, MA 01105.
 Technical facilities: 0.06-kw ERP, lat. 41° 45' 39", long. 72° 48' 08".

New Haven —Ch. 10, Evangelina Garcia Garza.

DELAWARE

Dover —Ch. 67, Shuttle Communications.

★ **DAK GROVE** —W55AY, Community TV, c/o Anglin, Box 3637, Martinsville, VA 24115.
 Technical facilities: 9.21-kw ERP, lat. 39° 12' 04", long. 75° 33' 56".

FLORIDA

★ **ALACHUA** —W69AY, Cozzin Communications Co., 29425 Chagrin Blvd., No. 207, Cleveland, OH 44122.
 Technical facilities: 1000-w TPO, 38.02-kw ERP, 567-ft. above ground, 231-ft. above sea level, lat. 29° 42' 45", long. 82° 23' 34".
 Ownership: Bill Cosby, 51%; remainder undisclosed.

★ **APALACHICOLA** —W03AS, Juan Ramon Ortiz.
 Technical facilities: 0.03-kw ERP, lat. 29° 43' 28", long. 84° 59' 22".

★ **BRADENTON** —W69BD, Graphic Scanning Corp., 99 W Sheffield Ave., Englewood, NJ 07631.
 Technical facilities: 13.7-kw ERP, lat. 27° 20' 06", long. 82° 25' 13".

★ **CRYSTAL RIVER** —W12BF, Pleasant Television Inc., 103 E. Avis Ave., Man, WV 25635.
 Technical facilities: 10-w TPO, 0.124-kw ERP, 300-ft. above ground, 500-ft. above sea level, lat. 28° 51' 38", long. 82° 26' 26".
 Transmitter: Approx. 3-mi. E of Lecanto, N of Rte. 44.
 Equipment: Television Technology transmitter; Scala antenna.
 Principals: Pleasant G. Lohn, pres.; George L. Lohn, v.p.; Valerie L. Rouse, secy.; McKinley L. Reiner, treas.
 Represented (legal): Baraff, Koerner, Olender & Hochberg.
 Represented (engineering): Lechman & Johnson.

**Looking for BIG Visibility
 At a Low Cost?
 Professional Cards Work!
 Call the advertising department at:
 202/872-9200**

Crystal River —Ch. 4, Gregg Jones Clearvision, 1 Old Orchard Dr., Greeneville, TN 37743.

★ **DESTIN** —W25AG, Summa Communications Inc.
 Technical facilities: 11-kw ERP, lat. 30° 24' 19", long. 86° 29' 56".
 Other interests: Owns W58AR, Destin, FL; W05AY, Oil City, PA.

★ **DESTIN** —W58AR, Summa Communications Inc., see above.
 Technical facilities: 11-kw ERP, lat. 30° 24' 19", long. 86° 29' 56".

Fort Lauderdale —Ch. 63, Frontler Gulf Bcstg. Inc.

★ **FORT MYERS** —W24AA, Ponyland Bcstg. Co., 1640 5th St., Suite 203, Santa Monica, CA 90401.
 Technical facilities: 23.9-kw ERP, lat. 26° 38' 34", long. 82° 01' 35".
 Ownership & other interests: See Ch. 52, Redding, CA.

Fort Myers —Ch. 57, The Television Ten.

Fort Pierce —Ch. 3, Powell Bcstg. Co., 100 Dania Circle, Lehigh Acres, FL 33936.

Homosassa Springs —Ch. 14, Southwest Radio Enterprises Inc.

INGLIS/YANKEETOWN —W49AI, Suncoast Family TV Corp., 1315 N. Van Nortwick Rd., Crystal River, FL 32629. Phone: 904-795-4988.
 Technical facilities: 1000-w TPO, 19.52-kw ERP, 285-ft. above ground, 345-ft. above sea level, lat. 28° 52' 55", long. 82° 31' 30".

Transmitter: 4.7-mi. ESE of Crystal River. Began operation: Aug. 22, 1983.
 Locally originated programming: Public affairs, sports, religious.
 Advertising: Yes. Rates: 30 sec., \$8-\$24; half hour, \$60-\$200.
 Equipment: Emcee transmitter; Bogner antenna.
 Costs: Plant, \$178,000; quarterly operating, \$36,605.
 Personnel: Patrick J. McNamara, v.p. & gen. mgr.
 Officers: Peter J. White, pres.; Patrick J. McNamara, v.p.
 Ownership: Suncoast Family TV Corp.
 Represented (legal): Verner, Lipfert, Bernhard, McPherson & Hand.
 Represented (engineering): Kessler & Gehman Assoc.

★ **JACKSONVILLE** —W10AX, ATO Communications Inc., 4420 Sherwin Rd., Willoughby, OH 44094.
 Technical facilities: 0.03-kw ERP, lat. 30° 19' 33", long. 81° 39' 32".

Jacksonville —Ch. 65, Specific Bcstg.

Key West —Ch. 8, Edward Johnson, Route 12, Box 54, Crossville, TN 38555.

Key West —Ch. 13, Blow & Blow, Box 560, Seymour, FL 31785.

Key West —Ch. 28, Eddie Robinson, 1101 W. Ave. D., Lovington, NM 88260.

Key West —Ch. 34, Carter Bcstg. Corp.

Key West —Ch. 52, Omar Villarreal.

★ **LAKELAND** —W14AC, Powell Bcstg. Co., 100 Danla Circle, Lehigh Acres, FL 33936.
 Technical facilities: 4.54-kw ERP, lat. 28° 00' 08", long. 81° 45' 27".
 Other interests: Owns K44AN, Victoria, TX.

★ **LIVE OAK** —W02BH, WNER Radio.
 Technical facilities: 0.12-kw ERP, lat. 30° 17' 14", long. 82° 57' 55".

Live Oak —Ch. 16, Morris Dimsdale, Box 1526 W. 15th Street, Laurel, MS 39440.

★ **MADISON** —W03AO, Thomas H. Green Jr. & R. H. Fackelman, State Rd. 53 S, Madison, FL 32340.
 Technical facilities: 10-w TPO, 0.0313-kw ERP, 150-ft. above ground, 350-ft. above sea level, lat. 30° 28' 57", long. 83° 24' 16".
 Transmitter: 0.24-mi. S of Madison on Hwy. 53.
 Equipment: Emcee transmitter; Bogner antenna.
 Costs: Plant, \$60,500; quarterly operating, \$15,000.
 Ownership: Thomas H. Green Jr. & R. H. Fackelman, 50% each.

★ **MARCO ISLAND** —W21AE, Meycom Inc.
 Technical facilities: 19.4-kw ERP, lat. 25° 59' 30", long. 81° 22' 35".

★ **MARCO ISLAND** —W24AB, Marco Island Eagle.
 Technical facilities: 72.2-kw ERP, lat. 25° 57' 07", long. 81° 43' 19".

★ **MELBOURNE** —W62BC, Minority Entrepreneurs Inc., 1898 Mulberry St., Montgomery, AL 36106.
 Technical facilities: 100-w TPO, 0.1026-kw ERP, 314-ft. above ground, 22-ft. above sea level, lat. 28° 02' 54", long. 80° 40' 34".
 Principals: Francisco G. Rossi, pres.; Saul D. Smith, v.p.-treas.

★ **MIAMI** —W21AD, Ponyland Bcstg. Co., 1640 Fifth St., Suite 203, Santa Monica, CA 90401.
 Technical facilities: 87.2-kw ERP, lat. 25° 32' 24", long. 80° 28' 07".
 Ownership & other interests: See Ch. 52, Redding, CA.

★ **NAPLES** —W18AB, Valley TV Co.
 Technical facilities: 33.0-kw ERP, lat. 26° 19' 00", long. 81° 47' 13".

Naples —Ch. 46, Domsat of Florida Inc., 29201 Telegraph Rd. L6, Southfield, MI 48034.

Low Power TV Stations—Florida

★ **NEWBERRY** —W33AE, Weather Center International Inc.
Technical facilities: Lat. 29° 40' 56", long. 82° 24' 48".

PERRY —W69AX, NSN Inc., 2737 Arendell Way, Tallahassee, FL 32307.
Technical facilities: 100-w TPO, 0.833-kw ERP, 420-ft. above ground, 45-ft. above sea level, lat. 30° 07' 36", long. 83° 36' 28".

St. Petersburg —Ch. 62, Frontier Gulf Bcstg.

★ **ST. PETERSBURG** —W66AU, Home-town Telecasting.
Technical facilities: 10.2-kw ERP, lat. 27° 50' 26", long. 82° 46' 10".

Sarasota —Ch. 69, Graphic Scanning Corp., 99 W. Sheffield Ave., Englewood, NJ 07631.

TALLAHASSEE —W17AB, Octagon Bcstg. Co.
Note: Operating as a translator.

Tallahassee —Ch. 2, William Monroe.

Tallahassee —Ch. 51, Mountain Bcstg Groups.

★ **VERO BEACH** —W03AV, Preston-Jenkins, 2151 Ft. Worth Avenue, Dallas, TX 75211.
Technical facilities: 0.03-kw ERP, lat. 27° 37' 12", long. 80° 25' 01".

Vero Beach —Ch. 15, Clearvision Communications, 1 Old Orchard Dr., Greenville, TN 37743.

Vero Beach —Ch. 50, Family Television, 4501 E. Columbus Drive, Tampa, FL 33605.

★ **VERO BEACH** —W53AH, Aquarius Releasing Inc.
Technical facilities: 34.9-kw ERP, lat. 27° 32' 46", long. 80° 22' 08".

★ **WEST PALM BEACH** —W55AZ, Specific Bcstg., 350 Townsend Street, Suite 222, San Francisco, CA 94107.
Technical facilities: 1.48-kw ERP, lat. 26° 46' 00", long. 80° 08' 22".

YANKEETOWN —See Injlls, CA.

GEORGIA

★ **ALBANY** —W50AE, American Christian TV System Inc., 6350 West Freeway, Fort Worth, TX 76150.
Technical facilities: 7.36-kw ERP, lat. 31° 34' 38", long. 84° 09' 04".
Other interests: See K22AI, Flagstaff, AZ.

Albany —Ch. 23, Antonio Rivera Pagan.

★ **ASHBURN** —W55AU, Munsch-Westenhaver Co., 11314 Janet Lee Dr., San Antonio, TX 78230.
Technical facilities: 10-w TPO, 0.0053-kw ERP, 100-ft. above ground, 447-ft. above sea level, lat. 31° 43' 06", long. 83° 40' 41".
Ownership: Nevin D. Westenhaber & George F. Munsch, gen. partners.
Other interests: Owns W64AS, Broxton, GA; W46AF, Homerville, GA; K52AQ, Santa Rosa, NV.

★ **ATLANTA** —W04BR, Phoenix Bcstg. Co Inc.
Technical facilities: 0.01-kw ERP, lat. 33° 45' 32", long. 84° 23' 18".

Atlanta —Ch. 63, Frontier Gulf Bcstg.

★ **AUGUSTA** —W67BE, AVN Inc., 214 Simmons Place, Augusta GA 30907.
Technical facilities: 0.81-kw ERP, lat. 33° 28' 25", long. 82° 02' 03".

Blackshear —Ch. 65, Munsch-Westenhaver Co., see W55AU, Ashburn, GA.

★ **BROXTON** —W64AS, Munsch-Westenhaver Co., see W55AU, Ashburn, GA.
Technical facilities: 10-w TPO, 0.0533-kw ERP, 100-ft. above ground, 387-ft. above sea level, lat. 31° 34' 07", long. 82° 54' 38".

Brunswick —Ch. 13, Mary Lou Cravens.

Columbus —Ch. 16, American Christian TV System, 6350 West Freeway, Fort Worth, TX 76150.

Deenwood —Ch. 39, Barrett, Dunn & Ray, 217 Second Ave. N, Nashville, TN 37201.

★ **DOUGLAS** —W02BI, Douglas Televiewers Inc.
Technical facilities: Lat. 31° 30' 26", long. 82° 48' 46".

Douglas —Ch. 53, Black Coalition for Media Diversity, 2012 Clifton Ave., Nashville, TN 37203.

★ **DOUGLAS** —W53AE, County Vision Assoc., Rte. 4, Dublin, GA 31021.
Technical facilities: 10-w TPO, 0.0533-kw ERP, 100-ft. above ground, 337-ft. above sea level, lat. 31° 29' 11", long. 82° 48' 27".
Transmitter: 3-mi. SE of downtown Douglas.

Equipment: Emcee transmitter; Scientific-Atlanta antenna.
Costs: Plant, \$27,900; quarterly operating, \$10,750.

Ownership: Arthur C. Broadbooks, 90%; Norman L. Broadbooks, 10%.
Other interests: Owns W58AP, McRae, GA.

★ **HAZELHURST** —W63AT, Jeff Davis Bcstrs. Inc., Box 757, Hazelhurst, GA 31539. Phone: 912-375-4511.
Technical facilities: 100-w TPO, 0.757-kw ERP, 260-ft. above ground, 240-ft. above sea level, lat. 31° 51' 15", long. 82° 34' 00".

Due to begin: August 20, 1985.
Locally originated programming: Planned.
Satellite programming: Planned.
Advertising: Planned.
Personnel: Roy Anderson, gen. mgr.
Ownership: John Hulett, pres.; Wimley Waters, secy.-treas.; Roy Anderson, gen. mgr.
Other interests: WVOH-AM-FM, Hazelhurst, GA.

★ **HOMERVILLE** —W46AF, Munsch-Westenhaver Co., see W46AF, Ashburn, GA.
Technical facilities: 10-w TPO, 0.0533-kw ERP, 100-ft. above ground, 265-ft. above sea level, lat. 31° 03' 54", long. 82° 41' 38".

★ **MACON** —W35AE, Atlantic & Caribbean Communications.
Technical facilities: 30.7-kw ERP, lat. 32° 53' 48", long. 83° 32' 05".

★ **McRAE** —W58AP, County Vision Assoc., see W53AE, Douglas, GA.
Technical facilities: 10-w TPO, 0.0533-kw ERP, 100-ft. above ground, 400-ft. above sea level, lat. 32° 01' 58", long. 82° 55' 57".

Transmitter: 3.1-mi. SW of downtown McRae.
Equipment: Emcee transmitter; Scientific-Atlanta antenna.
Costs: Plant, \$27,900; quarterly operating, \$10,750.

★ **NASHVILLE** —W02BD, Benjamin B. Moore, Rte. 1, Box 1, Murfreesboro, TN 37130.

Technical facilities: 10-w TPO, 0.1906-kw ERP, 150-ft. above ground, 400-ft. above sea level, lat. 31° 05' 31", long. 83° 07' 50".

Transmitter: 0.5-mi. E of Ray City.
Equipment: Emcee transmitter; Bogner antenna.

Costs: Plant, \$60,500; quarterly operating, \$15,000.
Ownership & other interests: See W03AQ, Demopolis, AL.

TIFTON —W05AZ, Benjamin B. Moore, see W02BD, Nashville, GA.

Technical facilities: 10-w TPO, 0.03-kw ERP, 150-ft. above ground, 420-ft. above sea level, lat. 31° 26' 58", long. 83° 30' 24".

Transmitter: 6-mi. S of Tifton off Old Union Rd.

Equipment: Emcee transmitter; Bogner antenna.
Costs: Plant, \$60,500; quarterly operating, \$15,000.

★ **VALDOSTA** —W16AD, Local Power Television Inc., 2102-A Gallows Rd., Vienna, VA 22180. Phone: 703-893-3151.

Technical facilities: 1000-w TPO, 13.7-kw ERP, 322-ft. above ground, 381-ft. above sea level, lat. 30° 43' 20", long. 83° 14' 48".
Ownership & other interests: See W53AG, Russellville, AL.

Valdosta —Ch. 23, Complexicable LPTV, 5125 W. 140th St., Brook Park, OH 44124.

★ **VALDOSTA** —W53HI, NSN Inc.
Technical facilities: 1.01-kw ERP, lat. 30° 51' 50", long. 83° 23' 39".

★ **VIDALIA** —W27AH, Conner Communications.
Technical facilities: 1.03-kw ERP, lat. 32° 12' 05", long. 82° 29' 24".

★ **WAYCROSS** —W19AI, Complexicable, 5125 W. 140th St., Brook Park, OH 44124.
Technical facilities: 0.59-kw ERP, lat. 31° 12' 51", long. 82° 22' 47".

★ **WAYCROSS** —W27AG, Hector Leal.
Technical facilities: 0.466-kw ERP, lat. 31° 12' 51", long. 82° 22' 47".

★ **WAYCROSS** —W55AV, Southwest Radio Enterprises Inc., Box 344-297, Miami, FL 33114.

Technical facilities: 1000-w TPO, 6.215-kw ERP, 558-ft. above ground, 141-ft. above sea level, lat. 31° 12' 51", long. 82° 22' 47".

Transmitter: 1600 Carlswell St., Hwy. 122, Waycross.

Ownership: Barbara Havenick, chmn.; Paul Lewin, pres.; Dean Goodman & Fred Havenick, v.p.s.

HAWAII

Hilo —Ch. 51, Sandoval Burke.

Honolulu —Ch. 5, Heidi Terrill.

★ **HONOLULU** —K50AP, American Christian TV System Inc., 6350 West Freeway, Fort Worth, TX 76105.

Technical facilities: 540-w TPO, 14.01-kw ERP, 357-ft. above ground, 359-ft. above sea level, lat. 21° 17' 59", long. 157° 50' 30".

Transmitter: 930 Kaheka St., Honolulu.
Ownership & other interests: See K22AI, Flagstaff, AZ.

★ **LIHUE** —K29AF, Mountain TV Network Inc., 145 W. 6th St., Box 860, Nucla, CO 81424.

Technical facilities: 100-w TPO, 0.901-kw ERP, 100-ft. above ground, 2393-ft. above sea level, lat. 21° 55' 24", long. 159° 24' 12".

Transmitter: 4-mi. SSW of Lihue.
Ownership: Dean Windsor, pres. & Shirley Ruth Windsor, v.p., 51%; John Dady, treas.; remainder undisclosed.

Other interests: Owns K51BF, Grangeville, ID; K42AS, Osburn, ID; K60CT, Twin Falls, ID; K43AP, Morgan City, KY; K41AL, K47AX & K49BC, Worthington, MN; K42AR, Prairie City, MS; K15AV & K16AK, Baker, MT; K15AY, K23AL, K25AL, K27AQ, K33AN & K35AO, Broadus, MT; K23AM, Choteau, MT; K22AP, Cut Bank, MT; K45AW, K47BC, K65CV, K67DA & K69DS, Hamilton, MT; K24AW, K26AK, K32AQ, K34AQ, K36AQ, K38BA & K44AY, Burwell, NE; K21AR, K43AR, K63CP, K67DD & K69DV, Harrison, NE; K15BA, K21AS, K27AU, K33AR, K43AT, K49BD, K51BH & K53BR, Hyannis, NE; K15BC, K21AT, K25AW & K27AV, Page, NE; K41AP, K47BF & K49BE, Steel City, NE; K38BC, Ely, NV; K15AZ, K23AO, K27AR, K39AP & K43AS, Eureka, NV; K20AO, K22AQ, K26AL & K42AY, Fallon, NV; K32AO, Central, NM; K23AO, Devils Lake, ND; K42AX, K44AX, K46AV, K48AZ, K52AW, K54BD & K64BW, Hazen, ND; K62BW, Rugby, ND; K36AP, K44AU, K52AU, K54BE & K60CM, Wishek, ND; K20AK, Brookings, OR; K31AO, K33AP, K55EE, K59CS, K61CX, K63CO, K65CW & K67DC, Bonilla, SD; K56CE, K58BY, K60CN, K62BX, K64BZ & K68CA, Chamberlain, SD; K38BB, K50AU, K54BF, K56CF, K58BZ, K60CO, K62BY & K66CK, Edgemont, SD; K40AV, K44AZ, K46AN, K48BE, K64CC, K66CL & K68BZ, Reva, SD; K52AT, Sisseton, SD; K61CV, Mullin, TX; K19AH Scipio, UT; K49BA, Richland, WA; K23AN, K25AU, K31AN, K54BG, K60CP, K62BU & K64CA, Dubois, WY; K20AL, K28AS & K36AO, Wheatland, WY.

WAILUKU —K21AG, Erwin Scale Bcstg. Corp., 7432 E. Diamond, Scottsdale, AZ 85257.

Technical facilities: 1000-w TPO, 29.4-kw ERP, 50-ft. above ground, 1050-ft. above sea level, lat. 20° 52' 22", long. 156° 31' 11".

IDAHO

Ashton —Ch. 20, Mountain TV Network Inc., 145 W. 6th St., Box 860, Nucla, CO 81424.

Boise —Ch. 10, Oralia Lozoya.

★ **BOISE** —K47BE, Kentel.
Technical facilities: 27.4-kw ERP, lat. 43° 35' 54", long. 116° 09' 00".

Boise —Ch. 56, Residential Entertainment Inc.

★ **BURLEY** —K02LQ, Mormedia Inc.

Technical facilities: 0.032-kw ERP, lat. 42° 32' 05", long. 113° 48' 54".
Ownership & other interests: See K06KU, Twentynine Palms, CA.

Council —Ch. 28, Mountain TV Network Inc., see CH. 20, Ashton, ID.

Council —Ch. 32, Mountain TV Network Inc., see above.

Council —Ch. 34, Mountain TV Network Inc., see above.

Council —Ch. 38, Mountain TV Network Inc., see above.

Grangeville —Ch. 33, Mountain TV Network Inc., see CH. 20, Ashton, ID.

Grangeville —Ch. 35, Mountain TV Network Inc., see above.

★ **GRANGEVILLE** —K51BF, Mountain TV Network Inc., see above.
Technical facilities: 1.47-kw ERP, lat. 45° 51' 45", long. 116° 08' 36".
Ownership & other interests: See K29AF, Lihue, HI.

★ **LAPWAI** —K36AN, He's The One Bcstg., 300 Mulvaney, D-20, Knoxville, TN 37915.
Technical facilities: 8.17-kw ERP, lat. 46° 21' 54", long. 116° 46' 31".
Principal: R. Allan Sheets Jr.
Other interests: Owns W17AC, Carlbou, ME; W59CQ, Fallon, NV; K24AK, Weatherford, OK.

McArthur —Ch. 31, Mountain TV Network Inc., see CH. 20, Ashton, ID.

McArthur —Ch. 33, Mountain TV Network Inc., see above.

McArthur —Ch. 41, Mountain TV Network Inc., see above.

McArthur —Ch. 43, Mountain TV Network Inc., see above.

★ **MONTPELIER** —K04MI, Clearvision Communications, 1 Old Orchard Dr., Greeneville, TN 37743.
Technical facilities: 0.121-kw ERP, lat. 42° 19' 31", long. 111° 23' 25".
Principal: Gregg Jones.
Other interests: Owns W10AY, Peru, IL; W02BG, Biloxi, MS.

Montpellier —Ch. 19, Ambassador Media Corp.

★ **OSBURN** —K42AS, Mountain TV Network Inc., see K51BF, Grangeville, ID.
Technical facilities: 0.95-kw ERP, lat. 47° 28' 40", long. 116° 02' 14".

★ **POCATELLO** —K43AO, Quanta Communications.
Technical facilities: 32.7-kw ERP, lat. 42° 48' 33", long. 112° 29' 07".

★ **POCATELLO** —L47AZ, Kentel.
Technical facilities: 31.5-kw ERP, lat. 42° 48' 33", long. 112° 29' 07".

Soda Springs —Ch. 17, Ambassador Media.

Twin Falls —Ch. 29, Little TV Station.

TWIN FALLS —K27AO, Linda Clevenger, Rte. 2, Box 44 A, Jefferson City, TN 37760.
Technical facilities: 0.63-kw ERP, lat. 42° 32' 36", long. 114° 28' 14".
Ownership & other interests: See W19AJ, Demopolis, AL.

★ **TWIN FALLS** —K33AI, The Little TV Station.
Technical facilities: 12.1-kw ERP, lat. 42° 43' 54", long. 114° 25' 04".

★ **TWIN FALLS** —K38AS, American Community Bcstg. Co. Inc., 10200 E. Girard Ave., Suite 309, Bldg. A, Denver, CO 80231. Phone: 303-671-9512.
Technical facilities: 1000-w TPO, 8.15-kw ERP, 403-ft. above ground, 4260-ft. above sea level, lat. 42° 43' 54", long. 114° 25' 04".
Transmitter: Flat Top Butte, 5-mi. E of Jerome.
Principals: Keith R. Shwayder, chmn.; Thomas J. Bonomo, pres.; Samuel E. Matthews, secy.-treas.
Other interests: See K28AQ, Flagstaff, AZ.

Twin Falls —Ch. 45, Eddie Robinson, 1101 W. Avenue, D, Lovington, NM 88260.

★ **TWIN FALLS** —K49AZ, Orion Bcst. Group Inc., 10200 E. Girard Ave., Suite 309, Denver, CO 80231.
Technical facilities: 1000-w TPO, 8.946-kw ERP, 403-ft. above ground, 4260-ft. above sea level, lat. 42° 43' 54", long. 114° 25' 04".
Transmitter: Flat Top Butte, 5-mi. E of Jerome.
Ownership & other interests: See K28AQ, Flagstaff, AZ.

★ **TWIN FALLS** —K60CI, Mountain TV Network Inc., see K51BF, Grangeville, ID.
Technical facilities: 2.90-kw ERP, lat. 42° 43' 45", long. 114° 24' 43".

Weiser —Ch. 35, Mountain TV Network Inc., see K51BF, Grangeville, ID.

Weiser —Ch. 41, Mountain TV Network Inc., see above.

ILLINOIS

Carbondale —Ch. 68, O. L. Turner.

Centralia —Ch. 34, Blacks Desiring Media Inc., Box 520, Livingston, TN 38570.

★ **CHAMPAIGN** —W36AE, American Christian TV System, 6350 West Freeway, Fort Worth, TX 76150.
Technical facilities: 10.4-kw ERP, lat. 40° 06' 26", long. 88° 13' 53".
Ownership & other interests: See K22AI, Flagstaff, AZ.

★ **CHICAGO** —W13BE, Local Service Television Inc.
Technical facilities: 0.15-kw ERP, lat. 41° 52' 44", long. 87° 38' 10".

LA SALLE/OGLESBY —W51AF, Illinois Valley TV Assoc., Box B, Oglesby, IL 61348. Phone: 815-883-3501.
Technical facilities: 1000-w TPO, 18.2-kw ERP, 400-ft. above ground, 1050-ft. above sea level, lat. 41° 14' 00", long. 89° 02' 30".
Transmitter: 1.5-mi. NNE of Tonica, IL. Began operation: Feb. 1, 1984.
Locally originated programming: News; high school & community sports; talk show; fishing show.
Satellite programming: Varied.
Advertising: Yes. Rates: \$12-\$22.
Equipment: Emcee transmitter; Bogner antenna.
Costs: Monthly operating: \$30,000.
Personnel: Stuart Mackie, gen. mgr.
Ownership: Local Power TV Inc., 51%; ltd. partners, 49%.
Officers: Richard G. Hutcheson III, pres.



TELEVISION TECHNOLOGY CORPORATION
Low Power TV Transmitters, Translators, TV & FM
2360 Industrial Lane
Broomfield, CO 80020
(303) 465-4141
TWX: 910-938-0396 TTC ARDA

Other interests: For Local Power TV Inc. see W53AG, Russellville, AL.
Represented (legal): Bechtel & Cole.
Represented (engineering): Smith & Powstenko.

★ **ODELL** —W06AU, Reeves Telecommunications.
Technical facilities: 0.043-kw ERP, lat. 40° 59' 39", long. 88° 35' 51".

★ **PEORIA** —W02BJ, Amerex Oil Assoc. Inc.
Technical facilities: 0.02-kw ERP, lat. 40° 46' 59", long. 89° 37' 31".

Peoria —Ch. 53, Capitol Telecasters Inc.

★ **PERU** —W10AY, Clearvision Communications, 1 Old Orchard Dr., Greeneville, TN 37743.
Technical facilities: 0.05-kw ERP, lat. 41° 19' 02", long. 89° 07' 29".
Ownership & other interest: See K04MI, Montpelier, ID.

INDIANA

Columbus —Ch. 42, Video Action Center.

Evansville —Ch. 4, American Television Network.

Evansville —Ch. 5, S. J. Kissinger Co.

★ **FDRT WAYNE** —W68BN, Zonation Bcstg., 350 Townsend Street, #222, San Francisco, CA 94107.
Technical facilities: 1.05-kw ERP, lat. 41° 04' 46", long. 85° 08' 25".

Fort Wayne —Ch. 42, Worldwide Enterprises.

★ **GENEVA** —W52AC, Arthur K. & Carl H. Muselman.
Technical facilities: 6.99-kw ERP, lat. 40° 34' 06", long. 84° 57' 04".

★ **INDIANAPOLIS** —W25AG, Low Power Technology Inc., 507 Trinity, Austin, TX 78701.
Technical facilities: 56.9-kw ERP, lat. 39° 46' 59", long. 85° 47' 40".
Other interests: Owns K25AN & K29AH, Polk City, IA; K30AM, Lawrence, KS; K40AS, Topeka, KS; K30AS, Columbia, MO; K32AM, Kansas City, MO; K39AJ, Malcolm, NE; K59CR, Reno, NV; K41AE, Utica, NY; K25AS, Eugene, OR; MDS & cellular telephone applications.
Represented (engineering): ATD Engineering Inc.

★ **INDIANAPOLIS** —W36AD, Community Media Network Inc.
Technical facilities: 51-kw ERP, lat. 39° 46' 59", long. 85° 47' 40".

★ **INDIANAPOLIS** —W51AH, WIII Cincinnati.
Technical facilities: 1.01-kw ERP, lat. 39° 46' 24", long. 86° 09' 43".

★ **JEFFERSONVILLE** —W05BA, John W. & Mary L. Smith.

Technical facilities: 0.08-kw ERP, lat. 38° 18' 59", long. 85° 42' 08".

★ **PORTLAND** —W11BA, Keekack Bcstg. Inc., Box 478, Livingston, TN 38570.
Technical facilities: 10-w TPO, 0.1612-kw ERP, 155-ft. above ground, 1075-ft. above sea level, lat. 40° 23' 45", long. 84° 59' 58".
Transmitter: 0.5-mi. SE of intersection of County Rds. 133 E. & 128 S., Portland.
Equipment: Thomson LGT transmitter; Bogner antenna.
Costs: Plant, \$59,500; quarterly operating, \$15,000.
Ownership: Deloy Miller, 100%.
Other interests: Owns K06LH, Iola, KS; W07BO, Hancock, MI; K28AL, Marshall, MN; K66CF, Norfolk, ME; K08KI, Eiko, NV.

★ **REMINGTON** —W30AD, Kent A. Nussbaum.
Technical facilities: 0.75-kw ERP, lat. 40° 46' 05", long. 87° 08' 56".

Salem —Ch. 5, Brook Bcstg. Inc.

South Bend —Ch. 58, Ward & Ward, 7316 Helmsdale Road, Bethesda, MD 20034.

★ **WABASH** —W51AI, Linda Clevenger, Rte. 2, Box 44 A, Jefferson City, TN 37760.
Technical facilities: 0.74-kw ERP, lat. 40° 47' 11", long. 85° 49' 19".
Ownership & other interests: See W19AJ, Demopolis, AL.

IOWA

★ **ALLENDORF** —K28AO, Washington Daily Globe Inc.
Technical facilities: 17.1-kw ERP, lat. 43° 25' 00", long. 95° 34' 30".

Davenport —Ch. 10, Sandoval Burke.

★ **DAVENPORT** —K58BX, Capitol Telecasters Inc.
Technical facilities: 1.29-kw ERP, lat. 41° 32' 52", long. 90° 29' 50".

DENISON —K22AI, Crawford Communications Inc.
Technical facilities: 1.76-kw ERP, lat. 42° 02' 11", long. 95° 19' 50".

Denison —Ch. 45, Mountain TV Network Inc., 145 W. 6th St., Box 860, Nucla, CO 81424.

Des Moines —Ch. 39, Ponyland Bcstg. Co., 1640 Fifth St., Suite 203, Santa Monica, CA 90401.

★ **DES MOINES** —K53BJ, Northcoast Bcst. Corp., 3012 Keswick Rd., Cleveland, OH 44120.
Technical facilities: 100-w TPO, 1.237-kw ERP, 400-ft. above ground, 1215-ft. above sea level, lat. 41° 35' 28", long. 93° 38' 29".

Low Power TV Stations—Iowa

★ **ELDON** —K25AO, Charles E. Barrett, Edward C. Dunn & Charles R. Ray, 217 Second Ave. N., Nashville, TN 37201. Technical facilities: 0.72-kw ERP, lat. 40° 56' 10", long. 92° 13' 00". Ownership & other interests: See W16AB, Piedmont, AL.

★ **ELDON** —K38AX, Barrett, Dunn, & Ray, see above. Technical facilities: 0.7-kw ERP, lat. 40° 56' 10", long. 92° 13' 00".

★ **HUMBOLDT** —K30AO, Christensen Bcstg. Co. Inc. Technical facilities: 3.45-kw ERP, lat. 42° 43' 47", long. 94° 12' 23".

★ **IOWA CITY** —K38AV, BTV Assoc. Technical facilities: 21.7-kw ERP, lat. 41° 45' 29", long. 91° 31' 30".

★ **KEOKUK** —K60CL, World Out Reach For Deliverance. Technical facilities: 0.65-kw ERP, lat. 40° 23' 50", long. 91° 22' 46".

★ **LUANA** —K38AW, Mountain TV Network Inc., 145 W 6th St., Box 860, Nucla, CO 81424. Technical facilities: 0.50-kw ERP, lat. 42° 57' 30", long. 91° 28' 06". Ownership & other interests: See K29AF, Lihue, HI.

Marshalltown —Ch. 39, MTN Bcstg.

★ **OTTUMWA** —K15IJ, Dennis H. Owen. Technical facilities: 2.99-kw ERP, lat. 41° 01' 27", long. 92° 28' 56".

Ottumwa —Ch. 39, American Lo-Power Television Inc., Box 352, Westford, MA 01886.

OTTUMWA —K42AM, Ottumwa Television Ltd. Partnership, 2102-A Gallows Rd., Vienna, VA 22180. Phone: 703-893-3151.

Studio address: 107 E. 2nd St., Ottumwa, IA 52501. Phone: 515-682-8721. Technical facilities: 1000-w TPO, 15.792-kw ERP, 150-ft. above ground, 1100-ft. above sea level, lat. 41° 01' 27", long. 92° 28' 56". Began operation: August 6, 1984. Locally originated programming: News; high school & college sports; talk show. Satellite programming: CMTV; SPN; INN. Advertising: Yes. Personnel: Paul Vaughn, station manager. Ownership: Local Power Television Inc. Other interests: See W53AG, Russellville, AL.

★ **POLK CITY** —K25AN, Low Power Technology Inc., 507 Trinity, Austin, TX 78701. Technical facilities: 9.76-kw ERP, lat. 41° 48' 01", long. 93° 36' 27". Other interests: See W25AG, Indianapolis, IN.

★ **POLK CITY** —K29AH, Low Power Technology Inc., see above. Technical facilities: 42.9-kw ERP, lat. 41° 48' 01", long. 93° 36' 27".

★ **SPIRIT LAKE** —K43AM, Worthington Daily Globe Inc. Technical facilities: 8.09-kw ERP, lat. 43° 26' 05", long. 95° 05' 51".

★ **STORM LAKE** —K42AU, Mountain TV Network Inc., 145 W. 6th St., Box 860, Nucla, CO 81424. Technical facilities: 0.5-kw ERP, lat. 42° 39' 35", long. 95° 17' 50".

Ownership & other interests: See K29AF, Lihue, HI.

KANSAS

Antonio —Ch. 35, Wireless Cable Bcstg. Co.

Antonio —Ch. 63, Wireless Cable Bcstg. Co.

Antonio —Ch. 65, Wireless Cable Bcstg. Co.

Bunker Hill —Ch. 57, Wireless Cable Bcstg. Co.

Bunker Hill —Ch. 60, Wireless Cable Bcstg. Co.

Bunker Hill —Ch. 69, Wireless Cable Bcstg. Co.

Catherine —Ch. 47, Wireless Cable Bcstg. Co.

Catherine —Ch. 52, Wireless Cable Bcstg. Co.

Catherine —Ch. 57, Wireless Cable Bcstg. Co.

Catherine —Ch. 60, Wireless Cable Bcstg. Co.

Catherine —Ch. 69, Wireless Cable Bcstg. Co.

Cedar —Ch. 47, Wireless Cable Bcstg. Co.

Cedar —Ch. 52, Wireless Cable Bcstg. Co.

Cedar —Ch. 60, Wireless Cable Bcstg. Co.

Cedar —Ch. 69, Wireless Cable Bcstg. Co.

★ **CLAY CENTER** —K19AJ, Sani Barrios. Technical facilities: 0.75-kw ERP, lat. 39° 21' 40", long. 97° 05' 10".

★ **CLAY CENTER** —K22AN, Clay Center Publishing Co. Technical facilities: 0.77-kw ERP, lat. 39° 21' 40", long. 97° 05' 10".

Garden City —Ch. 3, Jose Armando Tamez.

Garden City —Ch. 18, Womens LPTV Network.

Garden City —Ch. 24, Kentel.

Garden City —Ch. 24, Localvision, 7432 E. Diamond, Scottsdale, AZ 85257.

Gorham —Ch. 67, Wireless Cable Bcstg. Co.

Gove —Ch. 15, Mountain TV Network Inc., 145 W 6th St., Box 860, Nucla, CO 81424.

Gove —Ch. 21, Mountain TV Network Inc., see above.

Gove —Ch. 23, Mountain TV Network Inc., see above.

Gove —Ch. 25, Mountain TV Network Inc., see above.

Gove —Ch. 31, Mountain TV Network Inc., see above.

Gove —Ch. 33, Mountain TV Network Inc., see above.

Gove —Ch. 43, Mountain TV Network Inc., see above.

★ **HIAWATHA** —K40AT, Kanza Bcstrs. Inc.

Technical facilities: 5.89-kw ERP, lat. 39° 46' 23", long. 95° 31' 34".

Hutchinson —Ch. 5, Howard Publications.

Independence —Ch. 51, KSN Community Services.

★ **IOLA** —K06LH, Keekack Bcstg. Inc., Box 478, Livingston, TN 38570. Technical facilities: 0.12-kw ERP, lat. 37° 52' 12", long. 95° 26' 05". Ownership & other interests: See W11BA, Portland, IN.

★ **IOLA** —K35AI, Iola Register Publishing Co. Technical facilities: 1.01-kw ERP, lat. 37° 55' 16", long. 95° 23' 47".

JUNCTION CITY —K06KZ, Montgomery Publications Inc., 814 N. Washington St., Junction City, KS 66441. Phone: 913-762-5055.

Technical facilities: 10-w TPO, 0.0307-kw ERP, 90-ft. above ground, 1177-ft. above sea level, lat. 39° 01' 46", long. 96° 49' 47".

Transmitter: On top of newspaper office at 814 N. Washington St., Junction City.

Began operation: Feb. 14, 1983.

Locally originated programming: Local news; sports magazine; public affairs; monthly magazine show; public affairs specials.

Satellite programming: Biznet; Country Music TV; Satellite Program Network.

Advertising: Yes. Rates: \$10-\$28.

Equipment: TTC transmitter; Scala antenna.

Costs: Plant, \$59,500; quarterly operating, \$15,000.

Personnel: Robert A. Raff, gen. mgr.

Ownership: John D. Montgomery, pres., 60%; John G. Montgomery, v.p., 40%; Arnold Gfeller, treas.

Other interests: MPI publishes The Daily Union, Junction City, KS.

★ **KANSAS CITY, KS/MO** —K29AG, J-Pax Bcstrs., 629 Oakland Ave., Suite 15, Oakland, CA 94611.

Technical facilities: 1.26-kw ERP, lat. 39° 06' 12", long. 94° 34' 57".

Principals: Eddie L. Whitehead, pres.-secy.; Thomas L. Coates, v.p.-treas.

Other interests: K55EC, Wichita, KS; W66AS, Louisville, KY; K58BS, Minneapolis-St. Paul, MN; K65CU, Tulsa, OK; K55EB, Spokane, WA.

★ **LAWRENCE** —K30AM, Low Power Technology Inc., 507 Trinity, Austin, TX 78701.

Studio: 3211 Clinton Pkwy. Court, Lawrence.

Technical facilities: 1000-w TPO, 10.693-kw ERP, 605-ft. above ground, 1493-ft. above sea level, lat. 38° 57' 18", long. 95° 15' 57".

Transmitter: Daisy Hill, U. of Kansas.

Satellite programming: Planned.

Locally originated programming: News; sports; public affairs; music.

Advertising: Yes. Rates: Vary.

Personnel: John Katlich, station mgr.

Other interests: See W25AG, Indianapolis, IN; owns KFKU(AM) & KANU(FM) Lawrence, KS.

★ **MANHATTAN** —K07TO, Brooks Bcstg. Inc.

Technical facilities: 0.28-kw ERP, lat. 39° 13' 34", long. 96° 37' 01".

Medicine Lodge —Ch. 34, Mountain TV Network Inc., see Ch. 15, Gove, KS.

Medicine Lodge —Ch. 50, Mountain TV Network Inc., see above.

Medicine Lodge —Ch. 52, Mountain TV Network Inc., see above.

Medicine Lodge —Ch. 56, Mountain TV Network Inc., see above.

Salina —Ch. 44, Nilda De Anda.

Teterville —Ch. 20 Mountain TV Network Inc., see Ch. 15, Gove, KS.

★ **TOPEKA** —K21AP, Jeffco Bcst. Technical facilities: 60.9-kw ERP, lat. 39° 02' 05", long. 95° 38' 39".

★ **TOPEKA** —K40AS, Low Power Technology Inc., see K30AM, Lawrence, KS. Technical facilities: 70.9-kw ERP, lat. 39° 11' 25", long. 95° 38' 29". Other interests: See W25AG, Indianapolis, IN.

★ **WICHITA** —K55EC, J-Pax Bcstrs., see K29AG, Kansas City, KS. Technical facilities: 0.96-kw ERP, lat. 37° 41' 57", long. 97° 20' 16".

Wichita —Ch. 69, Graphic Scanning Corp., 99 W. Sheffield Ave., Englewood, NJ 07631.

KENTUCKY

CAMPBELLSVILLE —W04BP, Taylor County Bcstg. Co. Inc.

Technical facilities: 0.07-kw ERP, lat. 37° 20' 07", long. 85° 22' 33".

★ **CAVE CITY** —W18AC, Barrett, Dunn & Ray, 217 Second Ave., Nashville, TN 37201.

Technical facilities: 0.86-kw ERP, lat. 37° 07' 23", long. 85° 58' 03".

Ownership & other interests: See W16AB, Piedmont, AL.

★ **HOPKINSVILLE** —W43AG, Kentucky New Era Inc.

Technical facilities: 17.1-kw ERP, lat. 36° 55' 36", long. 87° 28' 35".

★ **HOPKINSVILLE** —W62BH, Local Power Television Inc., 2102-A Gallows Rd., Vienna, VA 22180. Phone: 703-893-3151.

Technical facilities: 1000-w TPO, 26.2-kw ERP, 841-ft. above ground, 677-ft. above sea level, lat. 36° 52' 54", long. 87° 30' 44".

Ownership: Local Power Television Inc.

Other interests: See W53AG, Russellville, AL.

Hopkinsville —Ch. 60, Black Media Assoc., 2102-A Gallows Rd., Vienna, VA 22180.

★ **HOPKINSVILLE** —W68BM, Black Media Assoc., 2102-A Gallows Rd., Vienna, VA 22180. Phone: 703-893-3151.

Technical facilities: 1000-w TPO, 26.1-kw ERP, 300-ft. above ground, 677-ft. above sea level, lat. 36° 52' 52", long. 87° 30' 44".

Ownership: Black Media Assoc.

Other interests: See W53AG, Russellville, AL.

Lebanon —Ch. 6, Evarista Romero.

★ **LOUISVILLE** —W66AS, J-Pax Bcstrs., 629 Oakland Ave., Suite 15, Oakland, CA 94611.

Technical facilities: 2.23-kw ERP, lat. 38° 04' 49", long. 85° 44' 56".

Ownership & other interests: See K29AG, Kansas City, KS/MO.

Louisville —Ch. 50, Contemporary Communications.

★ **MURRAY** —W38AE, WML-TV Co., 1500 Diuguid Rd., Murray, KY 42071. Phone: 502-753-2400.

Technical facilities: 1000-w TPO, 8.197-kw ERP, 205-ft. above ground, 505-ft. above sea level, lat. 36° 38' 11", long. 88° 19' 04".

Transmitter: 1500 Diuguid Rd., Murray. Costs: Plant, \$80,750; yearly operating, \$15,000.

Ownership: Sammy J. Parker, 100%. Represented (legal): McCampbell & Young, Knoxville, TN. Represented (engineering): William P. Turney.

★ **PAOUCAH** —W54AE, Local Power Television Inc., 2102-A Gallows Rd., Vienna, VA 22180. Phone: 703-893-3151.

Technical facilities: 1000-w TPO, 12.7-kw ERP, 414-ft. above ground, 635-ft. above sea level, lat. 37° 05' 55", long. 88° 37' 19".

Ownership: Local Power Television Inc. Other interests: See W53AG, Russellville, AL.

LOUISIANA

Baton Rouge —Ch. 49, Communicators of America.

★ **BATON ROUGE** —K57DJ, SWC Network Inc.

Technical facilities: 0.78-kw ERP, lat. 30° 29' 34", long. 91° 00' 15".

Baton Rouge —Ch. 61, Frontier Southwest Bcstg.

Buras —Ch. 14, Bernard Q. Peterson.

★ **MANY** —K11RS, Larry B. Witherell & Exie Taylor.

Technical facilities: 0.1-kw ERP, lat. 31° 31' 03", long. 93° 26' 08".

★ **MORGAN CITY** —K23AK, American Low Power Television, Box 352, Westford, MA 01886.

Technical facilities: 3.42-kw ERP, lat. 29° 41' 22", long. 91° 13' 27".

Other interests: Owns K47AU, Trenton, MO; K47AR, Ely, NV.

★ **MORGAN CITY** —K28AR, Blacks Desiring Media Inc., Box 520, Livingston, TN 38570.

Technical facilities: 11.7-kw ERP, lat. 29° 38' 59", long. 91° 15' 58".

Other interests: Owns K45AT, Fort Leonard Wood, MO; K20AJ & K33AK, Scoby, MT.

★ **MORGAN CITY** —K30AQ, Latin American Television, 6315 Longacre, Detroit, MI 48228.

Technical facilities: 21.7-kw ERP, lat. 29° 41' 43", long. 91° 11' 27".

★ **MORGAN CITY** —K43AP, Mountain TV Network Inc., 145 W 6th St., Box 860, Nucla, CO 81424.

Technical facilities: 0.85-kw ERP, lat. 29° 35' 00", long. 91° 05' 40".

Ownership & other interests: See K29AF, Lihue, HI.

★ **MORGAN CITY** —K57DI, Louisiana TV Bcstg.

Technical facilities: 1.26-kw ERP, lat. 29° 41' 22", long. 91° 13' 27".

★ **NEW ORLEANS** —K10MN, HLD&M Communications.

Technical facilities: 0.08-kw ERP, lat. 30° 01' 11", long. 89° 55' 42".

★ **NEW ORLEANS** —K57DH, National Innovative Programming, 1010 Second Avenue, San Diego, CA 92107.

Technical facilities: 9.95-kw ERP, lat. 29° 56' 45", long. 90° 01' 17".

New Orleans —Ch. 63, Community Television.

New Orleans —Ch. 69, Frontier Gulf Bcstg.

MAINE

Augusta —Ch. 3, Jose Armando Tamez.

★ **CARIBOU** —W17AC, He's The One Bcstg., 300 Mulvaney, D-20, Knoxville, TN 37919.

Technical facilities: 2.64-kw ERP, lat. 46° 45' 52", long. 67° 59' 23".

Ownership & other interests: See K10MH, Hanalei, HI.

★ **CARIBOU/PRESQUE ISLE** —W15AC, Saco River Communications Corp.

Technical facilities: 0.4-kw ERP, lat. 46° 45' 52", long. 67° 59' 23".

East Millinocket —Ch. 9, Television Board of Calvary Temple Inc.

★ **HOULTON** —W25AC, Midsouth Bcstrs., 283 Kimbrough, Memphis, TN 38103.

Technical facilities: 100-w TPO, 1.78271-kw ERP, 175-ft. above ground, 575-ft. above sea level, lat. 46° 08' 45", long. 67° 50' 35".

Transmitter: WHOU(AM) tower site, Houlton. Equipment: Emcee transmitter; Bogner antenna.

Costs: Plant, \$59,500; quarterly operating, \$15,000.

Ownership & other interests: See K12MV, Holbrook, AZ.

★ **PRESQUE ISLE** —W51AG, Low Power Television Inc., 2102-A Gallows Rd., Vienna, VA 22180. Phone: 703-893-3151.

Technical facilities: 1000-w TPO, 12.7-kw ERP, 420-ft. above ground, 940-ft. above sea level, lat. 46° 45' 52", long. 67° 59' 23".

Ownership: Low Power Television Inc. Other interests: See W53AG, Russellville, AL.

Skowhegan —Ch. 14, Colby-Bates-Bowdoin.

★ **WATERVILLE** —W23AB, Russell Communications, 750 Rancho Circle, Fullerton, CA 92635.

Technical facilities: 11.3-kw ERP, lat. 44° 33' 51", long. 69° 36' 30".

Ownership & other interests: See K09SS, Flagstaff, AZ.

★ **WATERVILLE** —W29AC, Russell Communications, see above.

Technical facilities: 11.2-kw ERP, lat. 44° 33' 51", long. 69° 36' 30".

MARYLAND

Cresaptown —Ch. 16, Derrick Communications Co.

Hagerstown —Ch. 51, Schurz Communications Inc.

Television Digest's
SPECIAL REPORTS
For Authoritative Analysis of Industry
Trends & Issues
Call 202/872-9200 for more information

MASSACHUSETTS

★ **BOSTON** —W19AK, Corp. for Black TV. Technical facilities: 0.96-kw ERP, lat. 42° 20' 50", long. 71° 04' 59".

OENNIS —W67BA, Bogner Bcst. Equipment Corp., 401 Railroad Ave., Westbury, NY 11590. Phone: 516-997-7800.

Technical facilities: 100-w TPO, 14.6-kw ERP, 350-ft. above ground, 125-ft. above sea level, lat. 41° 41' 19", long. 70° 20' 49".

Transmitter: Shootflying Hill, Barnstable. Equipment: Acrodyne transmitter; Bogner antenna.

Principals: Richard D. Bogner, chmn.-secy.-treas.; Leonard H. King, pres.

Other interests: Bogner Bcst. manufactures broadcast antennas; owns W59AT, Plainview, NY; W63AS, Westbury, NY.

Ownership & other interests: See Ch. 52, Redding, CA.

★ **MANISTIQUE** —W11BB, Mormedia Inc. Technical facilities: 0.096-kw ERP, lat. 45° 57' 51", long. 86° 16' 37". Ownership & other interests: See K06KU, Twentynine Palms, CA.

★ **OSCOOA** —W03AT, Carroll Enterprises Inc.

Technical facilities: 0.24-kw ERP, lat. 44° 20' 18", long. 83° 37' 16".

★ **PORT HURON** —W46AH, U. of Michigan.

Technical facilities: 36.3-kw ERP, lat. 43° 01' 28", long. 82° 27' 00".

MINNESOTA

ALEXANDRIA —K30AF, Alexandria Newspapers Inc., Box 549, Alexandria, MN 56308. Phone: 612-763-3133.

Studio: 121 5th Ave. W, Alexandria, MN 56308.

Technical facilities: 100-w TPO, 1.4012-kw ERP, 354-ft. above ground, 1824-ft. above sea level, lat. 45° 55' 59", long. 95° 26' 50".

Transmitter: 4-mi. NW of Alexandria. Began operation: Nov. 1982.

Locally originated programming: News; sports; weather; schools; community events.

Satellite programming: American Television Network.

Advertising: Yes. Equipment: Emcee transmitter; Bogner antenna.

Costs: Plant, \$250,000; quarterly operating, \$35,000.

Personnel: Tom Uppman, technical director.

Principals: Jon O. Haaven, pres.; Dan Flora, mktg. dir.

Other interests: ANI publishes Lake Region Echo & Lake Region Press, Alexandria weekly newspapers.

ALEXANDRIA —K34AF, Selective TV Inc., Box 665, Alexandria, MN 56308. Phone: 612-763-5924.

Technical facilities: 100-w TPO, 1.4012-kw ERP, 354-ft. above ground, 1470-ft. above sea level, lat. 45° 55' 59", long. 95° 26' 50".

Transmitter: 4-mi. NW of Alexandria. Began operation: May 1983.

Satellite programming: Satellite Program Network.

Equipment: Emcee transmitter; Bogner antenna.

Costs: Plant, \$60,000; quarterly operating, \$2,500.

Personnel: Barbara Beers, manager. Officers: Daryl Berghuis, pres.; Mark Movold, v.p.; Ann Malmgren, secy.;

Mayo Johnson, treas. Ownership: Non-profit corp.

Other interests: Owns standard translators K36AA, K38AC, K40AA & K42AO, Alexandria, MN; K62AV, Lowry, SD.

MICHIGAN

★ **ALPENA** —W13BD, Dennis H. Owen, 3636 Talluna Ave., Suite 219, Knoxville, TN 37919.

Technical facilities: 10-w TPO, 0.048552-kw ERP, 175-ft. above ground, 890-ft. above sea level, lat. 45° 03' 44", long. 83° 28' 23".

★ **DETROIT** —W45AD, National Black Media Coalition.

Technical facilities: 20.7-kw ERP, lat. 42° 27' 43", long. 82° 52' 35".

★ **FLINT** —W44AE, Residential Entertainment.

Technical facilities: 1.01-kw ERP, lat. 43° 00' 58", long. 83° 41' 25".

★ **GRAND RAPIDS** —W59AZ, International Union UAW LPTV Project, 8000 E. Jefferson Ave., Detroit, MI 48214.

Technical facilities: 2.96-kw ERP, lat. 47° 11' 59", long. 88° 35' 00".

Grand Rapids —Ch. 11, Jo Ann's Balloon Boutique.

★ **HANCOCK** —W07BO, Keekack Bcstg. Inc., Box 478, Livingston, TN 38570.

Technical facilities: 0.10-kw ERP, lat. 47° 11' 59", long. 88° 35' 00".

Ownership & other interests: See W11BA, Portland, IN.

Ignace —Ch. 13, Mighty Mac Bcstg., 701 N. Logan Suite 100, Lansing, MI 48915.

★ **IRONWOOD** —W02BF, Benjamin B. Moore, Rte. 1, Box 1, Murfreesboro, TN 37130.

Technical facilities: 0.03-kw ERP, lat. 46° 25' 25", long. 90° 14' 53".

Ownership & other interests: See W03AQ, Demopolis, AL.

★ **KALAMAZOO** —W25AH, Ponyland Bcstg. Co., 1640 Fifth St., Santa Monica, CA 90401.

Technical facilities: 1.03-kw ERP, lat. 42° 28' 32", long. 85° 29' 22".

Low Power TV Stations—Minnesota

Represented (legal): Fly, Shuebruk, Gagulne, Boros, Schulkind & Braun.

ALEXANDRIA—K42AO, Selective TV Inc., see above.
Studio: 614 Hawthorne, Alexandria, MN 56308.

Technical facilities: 100-w TPO, 1.401-kw ERP, 354-ft. above ground, 1470-ft. above sea level, lat. 45° 55' 59", long. 95° 26' 50".

Baudette—Ch. 6, Armando Tamez.

BEMIDJI—K02LU, Moore Bcstg. Inc., Rte. 1, Box 1, Murfreesboro, TN 37130. Technical facilities: 10-w TPO, 0.06311-kw ERP, 150-ft. above ground, 1650-ft. above sea level, lat. 47° 24' 19", long. 94° 50' 05".

Transmitter: 7.5-mi. SE of Bemidji, close to Northern Pacific Rail line.

Equipment: Emcee transmitter; Bogner antenna.

Costs: Plant, \$60,500; quarterly operating, \$15,000.

Ownership: Benjamin B. Moore, 100%. Other interests: See W03AQ, Demoplois, AL.

BEMIDJI—K26AC, John W. Boler, 4001 13th Ave. S, Fargo, ND 58103.

Studio: 726 Anne St., Bemidji, MN 56601. Phone: 218-751-0526.

Technical facilities: 1000-w TPO, 16.7-kw ERP, 493-ft. above ground, 1943-ft. above sea level, lat. 47° 28' 12", long. 94° 49' 22".

Transmitter: East Bemidji. Began operation: Dec. 12, 1981.

Locally originated programming: 18 hours per week.

Subscription programming: SelecTV; HTN Plus; 64 hours per week. Fee: \$15.85. Additional programming: Nite Owl Theater. Fee: \$6.

Equipment: Emcee transmitter.

Ownership: John W. Boler, 50%; Fargo Bcstg. Corp., 50%.

Other interests: Boler holds CP for full power on Ch. 26; is permittee of KBRR Ch. 11 International Falls, MN; K14AW, Grand Rapids, MN; 50% of KVRR (TV), Fargo, ND. For Fargo interests see KVRR, Fargo, ND.

Represented (legal): Wilkinson, Knauer, Barker & Quinn.

Represented (engineering): Cohen & Dippell.

BRAINERD—K54AT, Midwest Radio-Television Inc.

Technical facilities: 1.51-kw ERP, lat. 46° 20' 50", long. 94° 13' 27".

BRAINERD—K59CK, Ronald J. Malik, 2907 Morgan Rd., Ceres, CA 95307.

Technical facilities: 100-w TPO, 2.2-kw ERP, 380-ft. above ground, 2130-ft. above sea level, lat. 46° 26' 36", long. 94° 22' 58".

Transmitter: Gull Lake Tower Rd. & County Rd. 77, Brainerd.

Equipment: Emcee transmitter; Bogner antenna.

Costs: Plant, \$113,500; quarterly operating, \$25,900.

Ownership: Ronald J. Malik, 100%.

Other interests: Owns K57DA, Fergus Falls, MN.

Represented (engineering): Thatcher Assoc.

Brainerd—Ch. 2, Brainerd Daily Dispatch.

DETROIT LAKES—K03GB, Lakes Publishing Co. Inc., Box 826, Detroit Lakes, MN 56501.

Technical facilities: 10-w TPO, 0.0323-kw ERP, 70-ft. above ground, 1435-ft. above sea level, lat. 46° 49' 31", long. 95° 56' 18".

Transmitter: Newspaper Office Bldg. at 511 N. Washington Ave., Detroit Lakes.

Equipment: Emcee transmitter; Bogner antenna.

Costs: Plant, \$61,500; quarterly operating, \$15,000.

Ownership: J. Alan Cramer, 51%; John R. Meyer, 49%.

Other interests: LPC publishes *The Tribune*, Detroit Lakes weekly.

EAGLE BEND—K45AR, Independent School District No. 790.

Technical facilities: 0.44-kw ERP, lat. 46° 10' 22", long. 95° 02' 40".

FAIRMONT—K28AE, Ogden Bcstg. of Minnesota, 1500 Main St., Wheeling, WV 26003. Phone: 507-359-2911.

Studio: 64 Downtown Plaza, Fairmont, MN 56031. Phone: 507-235-3303.

Technical facilities: 100-w TPO, 0.847-kw ERP, 200-ft. above ground, 1387-ft. above sea level, lat. 43° 39' 10", long. 94° 27' 44".

Transmitter: Intersection of Blue Earth Ave. & Albion Ave., Fairmont.

Equipment: Acrodyne transmitter; Bogner antenna.

Costs: Plant, \$235,000; quarterly operating, \$13,625.

Officers: G. Ogden Nutting, pres.; Robert S. Koon, v.p.

Ownership: Ogden Newspapers Inc., 100%.

Other interests: ONI has multiple newspaper holdings; owns K22AE, New Ulm, MN.

Represented (engineering): ARRA Systems Inc.

FERGUS FALLS—K17AI, Chris & Joann's Bcstg. Co., Westridge Mall, Fergus Falls, MN 56537.

Technical facilities: 1.72-kw ERP, lat. 46° 14' 43", long. 95° 58' 46".

Ownership: Joann P. Hotz, 100%.

Other interests: Owns K28AI, Foxhome, MN.

FERGUS FALLS—K57DA, Ronald J. Malik, see K59CK, Brainerd, MN.

Technical facilities: 100-w TPO, 1.6-kw ERP, 600-ft. above ground, 1956-ft. above sea level, lat. 46° 28' 06", long. 96° 11' 54".

FOXHOME—K28AI, Chris & Joann's Bcstg. Co., see K17AI, Fergus Falls, MN.

Technical facilities: 100-w TPO, 4.058-kw ERP, 150-ft. above ground, 1005-ft. above sea level, lat. 46° 11' 40", long. 96° 19' 00".

Transmitter: Approximately 6-mi. S of Foxhome.

GRAND RAPIDS—K14AW, John Boler, see K26AC, Bemidji, MN.

Technical facilities: 0.038 kw ERP, lat. 47° 20' 22", long. 93° 23' 48".

GRAND RAPIDS—K18AI, Fargo Bcstg. Corp., 5000 Normandale Rd., Minneapolis, MN 55436.

Technical facilities: 0.038-kw ERP, lat. 47° 20' 22", long. 93° 23' 48".

Other interests: Owns KNRR(TV), Pembia, ND; 50% of KVRR(TV), Fargo, ND & K26AC, Bemidji, MN.

HIBBING—K05HV, HTC Inc.

Technical facilities: 0.03-kw ERP, lat. 47° 25' 39", long. 92° 56' 23".

INTERNATIONAL FALLS—K31AF, North Star Publishing Co., 500 3rd St., International Falls, MN 56649.

Technical facilities: 100-w TPO, 1.442-kw ERP, 65-ft. above ground, 1245-ft. above sea level, lat. 48° 35' 58", long. 93° 25' 03".

Transmitter: 500 3rd St., International Falls.

Equipment: Emcee transmitter; Bogner antenna.

Costs: Plant, \$59,500; quarterly operating, \$15,000.

Ownership: Arlin Albrecht, pres. & Philip S. Duff Jr., v.p., 50% each.

Other interests: NSP publishes *The Daily Journal*, International Falls.

LITTLE FALLS—K16AD, Gannett Community Television Inc., Lincoln Tower, Rochester, NY 14604.

Technical facilities: 100-w TPO, 0.91-kw ERP, 108-ft. above ground, 1220-ft. above sea level, lat. 45° 58' 35", long. 94° 21' 52".

Transmitter: 50 E. Broadway, Little Falls.

Equipment: Emcee transmitter; Bogner antenna.

Costs: Plant, \$219,100; yearly operating, \$60,000.

Ownership: Gannett Co. Inc., 100%.

Other interests: See Gannett under Group Ownership of Television Stations & Newspaper Ownership of TV Stations.

Represented (legal): Pierson, Ball & Dowd.

Represented (engineering): Lohnes & Culver.

MARSHALL—K28AL, Keeckack Bcstg. Inc., Box 478, Livingston, TN 38570.

Technical facilities: 4.52-kw ERP, lat. 44° 24' 26", long. 95° 51' 50".

Ownership & other interests: See K06LH, Iola, KS.

Minneapolis—Ch. 13, American TV Network.

MINNEAPOLIS-ST. PAUL—K58BS, J-Pax Bcstrs. Inc., 629 Oakland Ave., Suite 15, Oakland, CA 94611.

Technical facilities: 110-w TPO, 1.292-kw ERP, 550-ft. above ground, 845-ft. above sea level, lat. 44° 58' 39", long. 93° 16' 02".

Transmitter: Pillsbury Tower, Fifth & Second Aves., Minneapolis.

Satellite programming: WSTG, Ch. 64, Providence, RI.

Ownership & other interests: See K29AG, Kansas City, KS/MO.

MINNEAPOLIS—W62BD, Domsat of Minnesota Inc., 29201 Telegraph Rd., L6, Southfield, MI 48034.

Technical facilities: 4.92-kw ERP, lat. 45° 03' 30", long. 93° 07' 27".

Principals: Robert W. Johnson, pres. & managing dir.; James E. Merriman & George E. Metcalf, v.p.s & dirs.

Other interests: Owns K62BS, St. Louis, MO; K65CQ, Oklahoma City, OK; Merriman & Johnson have interest in Dominion Satellite Network Inc.

Morris—Ch. 12, Minerva Rodriguez Frias.

MORRIS—K18AK, Kaercher Publications Inc., 29 N.W. 2nd St., Ortonville, MN 56278.

Technical facilities: 1000-w TPO, 9.2908-kw ERP, 100-ft. above ground, 1300-ft. above sea level, lat. 45° 35' 20", long. 95° 54' 22".

Transmitter: 0.27-mi. E of center of Morris on communications tower.

Equipment: Emcee transmitter; Bogner antenna.

Costs: Plant, \$59,500; quarterly operating, \$15,000.

Ownership: James D. Kaercher, 100%.

Other interests: Kaercher has interest in KDIQ(AM) Ortonville, MN.

MORRIS—K21AK, Hometown TV. Technical facilities: Lat. 45° 36' 09", long. 95° 54' 06".

NEW ULM—K08JX, Mormedia Inc. Technical facilities: 0.053-kw ERP, lat. 44° 17' 10", long. 94° 25' 50".

Ownership & other interests: See K06KU, Twentynine Palms, CA.

NEW ULM—K22AE, Ogden Bcstg. of Minnesota, see K28AE, Fairmont, MN.

Studio: New Ulm Journal Bldg., 303 N. Minnesota St., New Ulm, MN 56073.

Technical facilities: 100-w TPO, 1.02-kw ERP, 400-ft. above ground, 1220-ft. above sea level, lat. 44° 15' 56", long. 94° 25' 52".

Transmitter: Intersection of Hwys. 15 & 68, New Ulm.

Locally originated programming: Plans classified advertising & other local programming.

Equipment: Acrodyne transmitter; Bogner antenna.

Costs: Plant, \$225,000; yearly operating, \$13,625.

Park Rapids—Ch. 5, Evarista Romero.

Roseau—Ch. 5, Hermelinda Rodriguez.

St. James—Ch. 42, Watonwan TV Improvement Assoc.

Warroad—Ch. 3, Owen Bcstg. Enterprises.

WILLMAR—K13UP, Lidia Rodriguez. Technical facilities: 0.106-kw ERP, lat. 45° 10' 32", long. 95° 01' 31".

WILLMAR—K42AN, UHF-TV Inc., 2208 Trott Ave., Willmar, MN 56201.

Technical facilities: 100-w TPO, 1.536-kw ERP, 500-ft. above ground, 1190-ft. above sea level, lat. 45° 09' 58", long. 95° 02' 41".

Ownership: William C. Marcell, pres.-treas.; Charles T. Bohnet, v.p.-secy.

Williams—Ch. 59, He's The One Bcstg., 300 Mulvaney, D-20, Knoxville, TN 37915.

Worthington—Ch. 7, Jose Armando Tamez.

WORTHINGTON—K41AL, Mountain TV Network Inc., 145 W 6th St., Box 860, Nucla, CO 81424.

Technical facilities: 0.71-kw ERP, lat. 43° 40' 15", long. 95° 38' 27".

Ownership & other interests: See K29AF, Lihue, HI.

WORTHINGTON—K47AX, Mountain TV Network Inc., see above.

Technical facilities: 0.74-kw ERP, lat. 43° 40' 15", long. 95° 38' 27".

WORTHINGTON—K49BC, Mountain TV Network Inc., see above.

Technical facilities: 0.74-kw ERP, lat. 43° 40' 15", long. 95° 38' 27".

MISSISSIPPI

Ackerman—Ch. 19, Ackerman Cable TV Co. Inc.

Batesville—Ch. 43, Free State Bcstg. Inc.

Beatrice—Ch. 53, George County Times.

RICHARD L. VEGA & ASSOCIATES

- Radio-Telephone Systems Design
 - 900 MHz
 - Low Band
- Cellular Radio Systems Design
 - 2-Way
 - Microwave Control
- MDS, LPTV, DEMS, DBS

P.O. Box 19768

(305) 896-4195

Orlando, Florida 32814

★ **BLOXI** —W02BG, Clearvision Communications, 1 Old Orchard Dr., Greeneville, TN 37743.
 Technical facilities: 0.13-kw ERP, lat. 30° 23' 38", long. 88° 59' 58".
 Ownership & other interests: See K04MI, Montpelier, ID.

★ **BLOXI** — W27AF, Rene Rodriguez.
 Technical facilities: 1.31-kw ERP, lat. 30° 23' 38", long. 88° 59' 58".

Biloxi —Ch. 31, Forward Bcstg.

★ **BLOXI** —W43AH, Tel-Radio Communications Properties Inc., 517 N. Segoe Rd., Madison, WI 53705.
 Technical facilities: 1000-w TPO, 20.7-kw ERP, 346-ft. above ground, 346-ft. above sea level, lat. 30° 27' 50", long. 89° 00' 16".
 Ownership: Tel-Radio Communications Properties, American Translator Development & George County Times, 25% each, remainder undisclosed.

Biloxi —Ch. 11, Jo Ann's Balloon Boutique Inc.

Biloxi —Ch. 48, Gulf Publishing.

★ **BOONEVILLE** —W53AF, Free State Bcstg. Inc., Box 465, Booneville, MS 38829.
 Phone: 601-728-3053.
 Technical facilities: 0.643-kw ERP, lat. 34° 38' 15", long. 88° 34' 45".
 Locally originated programming: News, sports; public affairs.
 Advertising: Yes. Rates: Min., \$16.
 Satellite programming: National Christian Network; PTL; TBN.
 Personnel: Danny R. Ozbirn, station mgr.

★ **BRUCE** —W07BN, Bruce Independent TV Inc., Box 453, S. Newburger St., Bruce, MS 38915. Phone: 601-983-2801.
 Technical facilities: 100-w TPO, 0.154-kw ERP, 210-ft. above ground, 620-ft. above sea level, lat. 34° 01' 29", long. 89° 21' 10".
 Transmitter: N of Bruce Hwy. 9, 0.25-mi. N of Hwy. 9 & 9 West Intersection.
 Locally originated programming: News; sports; public affairs.
 Advertising: Yes. Rates: 30 sec., \$2-\$10.
 Satellite programming: Country Music TV; National Christian Network; Odyssey; Satellite Program Network; TBN.
 Equipment: Emcee transmitter; Scala antenna.
 Costs: Plant, \$52,000; yearly operating, \$18,450.
 Principals: Davy Doss, pres.; William E. Morgan, v.p.; Lisa E. Doss, secy.-treas.

★ **COLUMBUS** —W25AD, Low Power Television Inc., 2102-A Gallows Rd., Vienna, VA 22180.
 Technical facilities: 1000-w TPO, 11.7-kw ERP, 420-ft. above ground, 665-ft. above sea level, lat. 33° 33' 00", long. 88° 26' 25".
 Ownership: Low Power Television Inc.
 Other interests: See W53AG, Russellville, AL.

★ **D'IBERVILLE** —W09BD, Mormedia Inc.
 Technical facilities: 0.117-kw ERP, lat. 30° 23' 38", long. 88° 59' 58".
 Ownership & other interests: See K06KU, Twenty-nine Palms, CA.

Hattiesburg —Ch. 31, Mississippi Telecasting, 2001 Garrard Avenue, Greenwood, MS 38930.

★ **JACKSON** —W56BH, Sur Este Bcstg. Corp.
 Technical facilities: 0.91-kw ERP, lat. 32° 16' 00", long. 90° 16' 59".

★ **JACKSON** —W59BA, Applied Communications Technologies.
 Technical facilities: 0.07-kw ERP, lat. 32° 16' 49", long. 90° 17' 44".

★ **LELAND** —W04BO, Benjamin B. Moore, Rte. 1, Box 1, Murfreesboro, TN 37130.
 Technical facilities: 0.06-kw ERP, lat. 33° 27' 09", long. 91° 51' 15".
 Ownership & other interests: See W03AQ, Demopolis, AL.

Louisville —Ch. 55, Free State Bcstg. Inc.

★ **McCOMB** —W36AC, Commonwealth Venture Systems Inc., c/o Wyatt Emmerich, 5630 Ellsworth, Dallas, TX 75206.
 Technical facilities: 500-w TPO, 12.76674-kw ERP, 500-ft. above ground, 940-ft. above sea level, lat. 31° 16' 50", long. 90° 27' 05".
 Transmitter: 2.73-mi. N of city antenna at a reading of 30° T from McComb.

★ **McCool & Starkville** —Ch. 16, Stanley G. Emert.

★ **McCool & Starkville** —Ch. 63, Stanley G. Emert.

★ **McCool & Starkville** —Ch. 69, Stanley G. Emert.

★ **Monticello** —Ch. 65, Free State Bcstg. Inc.

★ **TUPELO** —W06AV, Emmett W. Carr.
 Technical facilities: 0.01-kw ERP, lat. 34° 19' 24", long. 88° 42' 39".

MISSOURI

★ **BETHANY** —K10LZ, Green Hills LPTV Inc., 122 E. 8th St., Trenton, MO 64683.
 Phone: 816-359-2212.
 Technical facilities: 10-w TPO, 0.17477-kw ERP, 300-ft. above ground, 1300-ft. above sea level, lat. 40° 15' 07", long. 94° 09' 30".
 Transmitter: KAA(FM) tower site, Bethany.
 Equipment: Emcee transmitter; Bogner antenna.
 Costs: Plant, \$60,500; quarterly operating, \$15,000.
 Principals: William O. Lenhart, pres.; Carolyn G. Lenhart, v.p.; Wendell J. Lenhart, secy.-treas.
 Other interests: Owns K12NA & K18AR, Trenton, MO.

★ **CAMDENTON** —K52AV, Tier III Media Inc.
 Technical facilities: 0.27-kw ERP, lat. 37° 58' 50", long. 92° 52' 15".

★ **CHILLICOTHE** —K39AM, Kanza Inc.
 Technical facilities: 7.99-kw ERP, lat. 39° 47' 37", long. 93° 33' 05".

Columbia —Ch. 28, Ponyland Bcstg. Co., 1640 5th St., Suite 203, Santa Monica, CA 90401.

★ **COLUMBIA** —K30AS, Low Power Technology Inc., 507 Trinity, Austin, TX 78701.
 Technical facilities: 30.1-kw ERP, lat. 38° 56' 47", long. 92° 19' 18".
 Ownership & other interests: See W25AG, Indianapolis, IN.

Columbia —Ch. 42, Low Power Technology Inc., see K30AS, Columbia, MO.

★ **FORT LEONARD WOOD** —K45AT, Blacks Desiring Media, Box 520, Livingston, TN 38570.

Technical facilities: 16.8-kw ERP, lat. 37° 45' 30", long. 92° 06' 30".
 Ownership & other interests: See K28AR, Morgan City, LA.

★ **JEFFERSON CITY** —K19AL, Ponyland Bcstg. Co., 1640 Fifth St., Suite 203, Santa Monica, CA 90401.
 Technical facilities: 19.1-kw ERP, lat. 38° 40' 44", long. 92° 04' 31".
 Ownership & other interests: See Ch. 52, Redding, CA.

★ **KANSAS CITY** —K32AM, Low Power Technology Inc., see K30AS, Columbia, MO.
 Technical facilities: 21.1-kw ERP, lat. 39° 06' 12", long. 94° 34' 57".

★ **KANSAS CITY** —K35AH, Community Telecommunications Development Foundation.
 Technical facilities: 6.83-kw ERP, lat. 39° 04' 59", long. 94° 28' 49".

★ **KIRKSVILLE** —K05HF, Sower Newspapers Inc., Box 808, Rolla, MO 65401.
 Phone: 314-364-2468.
 Technical facilities: 10-w TPO, 0.092985-kw ERP, 175-ft. above ground, 1075-ft. above sea level, lat. 40° 13' 00", long. 92° 31' 13".
 Transmitter: E of Kirksville city limits, 2.9-mi. E of State Hwy. 11 & I-63.
 Began operation: Feb. 1983.
 Locally originated programming: Plans classified advertising & wire service news.

Equipment: Emcee transmitter; Bogner antenna.
 Costs: Plant, \$60,500; quarterly operating, \$15,000.

Personnel: Stephen G. England, gen. mgr.
 Ownership: Alma Sowers, pres., 40%; Steven E. Sowers, Thomas S. Sowers, v.p.s., James R. Sowers, treas., 20% each.
 Other interests: SNI publishes several Missouri newspapers; owns W10AW, Maryville, MO; K07SD, Rolla, MO.

★ **MARYVILLE** —W10AW, Sowers Newspapers Inc., see K05HF, Kirksville, MO.
 Technical facilities: 10-w TPO, 0.09576-kw ERP, 175-ft. above ground, 1335-ft. above sea level, lat. 40° 21' 36", long. 94° 53' 00".
 Transmitter: 16th St. & College Ave., Maryville.
 Began operation: March 1983.
 Locally originated programming: Plans classified advertising & wire service news.
 Equipment: Emcee transmitter; Bogner antenna.
 Costs: Plant, \$60,500; quarterly operating, \$15,000.

★ **MOUND CITY** —K13TY, Benton Community Television Inc.
 Technical facilities: 0.071-kw ERP, lat. 40° 04' 30", long. 95° 12' 25".

★ **PRAIRIE CITY** —K42AR, Mountain TV Network Inc., 145 W 6th St., Box 860, Nucla, CO 81424.
 Technical facilities: 0.28-kw ERP, lat. 38° 11' 23", long. 94° 09' 10".
 Ownership & other interests: See K29AF, Lihue, HI.

★ **ROLLA** —K07SD, Sowers Newspapers Inc., see K05HF, Kirksville, MO.
 Technical facilities: 10-w TPO, 0.155229-kw ERP, 145-ft. above ground, 1345-ft. above sea level, lat. 37° 57' 35", long. 91° 46' 19".
 Transmitter: Thomas Jefferson Hall, 202 W. 18th St., Rolla.
 Began operation: April 1983.
 Locally originated programming: Plans classified advertising & wire service news.
 Equipment: Emcee transmitter; Bogner antenna.
 Costs: Plant, \$60,500; quarterly operating, \$15,000.

★ **ROLLA** —K19AN, Russell Communications, 750 Rancho Circle, Fullerton, CA 92635.
 Technical facilities: 1.27-kw ERP, lat. 37° 57' 45", long. 91° 45' 46".
 Ownership & other interests: See K09SS, Flagstaff, AZ.

★ **ROLLA** —K47AW, George Carney & Donna Douglas.
 Technical facilities: 8.1-kw ERP, lat. 37° 57' 50", long. 91° 45' 54".

St. Joseph —Ch. 46, Classic Video.

St. Louis —Ch. 52, Flor De Rio Television Inc.

★ **ST. LOUIS** —K56CA, Christian Board of Publication.
 Technical facilities: 1.24-kw ERP, lat. 38° 37' 28", long. 90° 11' 26".

★ **ST. LOUIS** —K60CJ, Community Service Television.
 Technical facilities: 9.06-kw ERP, lat. 38° 38' 51", long. 90° 20' 13".

★ **ST. LOUIS** —K62BS, Domsat of Missouri Inc., 29201 Telegraph Rd. L6, Southfield, MI 48034.
 Technical facilities: 1000-w TPO, 6.056-kw ERP, 1073-ft. above ground, 575-ft. above sea level, lat. 38° 28' 56", long. 90° 23' 53".
 Ownership & other interests: See K62BD, Minneapolis, MN.

★ **ST. LOUIS** —K66CJ, Focus Translators Inc.
 Technical facilities: 13.1-kw ERP, lat. 38° 37' 41", long. 90° 11' 31".

★ **STEELVILLE** —K56BX, Steelville Telephone Exchange Inc., Hwy. 8 E, Box 370, Steelville, MO 65565.
 Technical facilities: 1000-w TPO, 10.27-kw ERP, 300-ft. above ground, 1300-ft. above sea level, lat. 37° 57' 09", long. 91° 20' 40".
 Began operation: Dec. 1, 1984.

Low Power TV Stations—Missouri

- Transmitter: On Hwy. 19, 1 mile S of Steelville.
 Equipment: Acrodyne transmitter; Scala antenna.
 Costs: Plant, \$160,000; quarterly operating, \$3,750.
 Officers: W. H. Lea, pres.; Joseph W. Cushing, v.p.; R. F. Jonas, secy.; L. J. Perkins, treas.
 Represented (legal): Fly, Shuebruk, Gaguine, Boros, Schulkind & Braun.
 Represented (engineering): William B. Martin.
- ★ **TRENTON** —K18AR, Green Hills LPTV Inc., see K10LZ, Bethany, MO.
 Technical facilities: 0.73-kw ERP, lat. 40° 04' 48", long. 93° 39' 40".
- ★ **TRENTON** —K47AU, American Lo-Power TV Network, Box 352, Westford, MA 01886.
 Technical facilities: 2.79-kw ERP, lat. 40° 05' 00", long. 93° 33' 30".
 Other interests: See K23AK, Morgan City, LA.
- ### MONTANA
- ★ **BAKER** —K15AV, Mountain TV Network Inc., 145 W 6th St., Box 860, Nucla, CO 81424.
 Technical facilities: 1.27-kw ERP, lat. 46° 10' 33", long. 104° 21' 16".
 Ownership & other interests: See K29AF, Lihue, HI.
- ★ **BAKER** —K16AK, Mountain TV Network Inc., see above.
 Technical facilities: 1.31-kw ERP, lat. 46° 10' 33", long. 104° 21' 16".
- Baker** —Ch. 32, Mountain TV Network Inc., see above.
- Baker** —Ch. 36, Mountain TV Network Inc., see above.
- Baker** —Ch. 40, Mountain TV Network Inc., see above.
- Baker** —Ch. 42, Mountain TV Network Inc., see above.
- ★ **BILLINGS** —K05HS, Yellowstone Valley Community TV.
 Technical facilities: 0.06-kw ERP, lat. 45° 46' 35", long. 108° 35' 48".
- ★ **BILLINGS** —K14AQ, Russell Communications, 750 Rancho Circle, Fullerton, CA 92635.
 Technical facilities: 11.9-kw ERP, lat. 45° 45' 59", long. 108° 27' 19".
 Ownership & other interests: See K09SS, Flagstaff, AZ.
- Birney** —Ch. 57, Dull Knife Memorial College Inc., Box 206, Lame Deer, MT 59043.
- ★ **BROADUS** —K15AY, Mountain TV Network Inc., see K15AV, Baker, MT.
 Technical facilities: 0.85-kw ERP, lat. 45° 23' 52", long. 105° 32' 05".
- ★ **BROADUS** —K23AL, Mountain TV Network Inc., see above.
 Technical facilities: 0.89-kw ERP, lat. 45° 23' 52", long. 105° 32' 05".
- ★ **BROADUS** —K25AL, Mountain TV Network Inc., see above.
 Technical facilities: 0.88-kw ERP, lat. 45° 23' 52", long. 105° 32' 05".
- ★ **BROADUS** —K27AQ, Mountain TV Network Inc., see above.
- Technical facilities: 0.90-kw ERP, lat. 45° 23' 52", long. 105° 32' 05".
- ★ **BROADUS** —K33AN, Mountain TV Network Inc., see above.
 Technical facilities: 0.92-kw ERP, lat. 45° 23' 52", long. 105° 32' 05".
- ★ **BROADUS** —K35AO, Mountain TV Network Inc., see above.
 Technical facilities: 0.94-kw ERP, lat. 45° 23' 52", long. 105° 32' 05".
- Browning** —Ch. 56, Browning Public Schools.
- ★ **BUSBY** —K10ML, Dull Knife Memorial College, Box 206, Lame Deer, MT 59043.
 Phones: 406-477-6240; 406-592-3646.
 Technical facilities: 0.01-kw ERP, lat. 45° 33' 05", long. 106° 57' 30".
- ★ **CHESTER** —K78AH, East Butte TV Club Inc., 303 5th St. N, Shelby, MT 59474.
 Technical facilities: 100-w TPO, 0.864-kw ERP, 64-ft. above ground, 6982-ft. above sea level, lat. 48° 51' 30", long. 111° 06' 28".
 Transmitter: 41-mi. NE of Shelby, 24-mi. NW of Chester on Mt. Royal.
 Equipment: Emcee transmitter; Alford antenna.
 Costs: Plant, \$35,810; yearly operating, \$1,975.
 Officers: Ed Peterschick, pres.; Vern Pimley, v.p.
 Other interests: Owns K05BL, Lame Deer; K09UI, Muddy Creek, MT.
- ★ **CHINOOK** —K14AS, Blaine County Public Television.
 Technical facilities: 0.21-kw ERP, lat. 47° 35' 07", long. 109° 13' 03".
- ★ **CHOTEAU** —K23AM, Mountain TV Network Inc., see K15AV, Baker, MT.
 Technical facilities: 1.33-kw ERP, lat. 47° 17' 17", long. 112° 41' 34".
- CIRCLE** —K14AG, Circle TV Booster Club Inc., Box 194, Circle, MT 59215. Phone: 406-485-2250.
 Technical facilities: 100-w TPO, 0.341-kw ERP, 42-ft. above ground, 3508-ft. above sea level, lat. 47° 16' 00", long. 105° 24' 55".
 Transmitter: 13.5-mi. SE of Circle.
 Equipment: Television Technology transmitter; Scala antenna.
 Principals: Dale Bond, pres.; Edwin Moos, v.p.; Robert T. Hoover, secy.; Eugene Schuld, treas.
- Conrad** —Ch. 14, Satellite Communications Corp.
- ★ **CUT BANK** —K22AP, Mountain TV Network Inc., see K15AV, Baker, MT.
 Technical facilities: 1.33-kw ERP, lat. 48° 34' 32", long. 112° 13' 51".
- Cut Bank** —Ch. 28, Mountain TV Network Inc., see K15AV, Baker, MT.
- Cut Bank** —Ch. 30, Mountain TV Network Inc., see above.
- Cut Bank** —Ch. 34, Mountain TV Network Inc., see above.
- Cut Bank** —Ch. 40, Mountain TV Network Inc., see above.
- ★ **DARBY** —K21AN, Bitterroot Electric TV Co-op.
 Technical facilities: 1.15-kw ERP, lat. 46° 04' 02", long. 114° 12' 24".
- Dillon** —Ch. 14, Mountain TV Network Inc., see K15AV, Baker, MT.
- ★ **GLASGOW** —K14AR, Valley County TV District.
 Technical facilities: 1.38-kw ERP, lat. 48° 12' 18", long. 106° 38' 00".
- GLASGOW** —K19AC, C-Tel Inc., Box 30635, Billings, MT 59107. Phone: 406-245-8200.
 Technical facilities: 100-w TPO, 1.95-kw ERP, 299-ft. above ground, 2789-ft. above sea level, lat. 48° 01' 52", long. 106° 18' 29".
 Transmitter: 7-mi. E of Fort Peck, 0.35-mi. NW of Deadman Butte.
 Began operation: Jan. 1983.
 Locally originated programming: Plans character generated news & information.
 Satellite programming: Plans CNN Headline News.
 Equipment: Acrodyne transmitter; Scala antenna.
 Costs: Plant, \$62,090; quarterly operating, \$16,440.
 Ownership: A. Clinton Ober, pres.-treas., 100%; Vikki Limpus, v.p.-secy.; Richard A. Brekke, asst. secy.
 Represented (legal): Gardner, Carton & Douglas.
 Represented (engineering): John H. Mullaney.
 Other interests: Owns K18AH, Havre, MT; K17AD, Lewistown, MT; K18AG, Libby, MT; K05HL, La Grande, OR; K15AD, Cody, WY; K16AE, Gillette, WY.
- Glentana** —Ch. 29, Nemont Cablevision Inc.
- Glentana** —Ch. 31, Nemont Cablevision Inc.
- Glentana** —Ch. 35, Nemont Cablevision Inc.
- Glentana** —Ch. 39, Nemont Cablevision Inc.
- ★ **HAMILTON** —K45AW, Mountain TV Network Inc., see K15AV, Baker, MT.
 Technical facilities: 3.27-kw ERP, lat. 45° 57' 50", long. 114° 18' 47".
- ★ **HAMILTON** —K47BC, Mountain TV Network Inc., see above.
 Technical facilities: 3.26-kw ERP, lat. 45° 57' 50", long. 114° 18' 47".
- ★ **HAMILTON** —K65CV, Mountain TV Network Inc., see above.
 Technical facilities: 3.56-kw ERP, lat. 45° 57' 50", long. 114° 18' 47".
- ★ **HAMILTON** —K67DA, Mountain TV Network Inc., see above.
 Technical facilities: 3.54-kw ERP, lat. 45° 57' 50", long. 114° 18' 47".
- ★ **HAMILTON** —K69DS, Mountain TV Network Inc., see above.
 Technical facilities: 3.60-kw ERP, lat. 45° 57' 50", long. 114° 18' 47".
- ★ **HAVRE** —K18AH, C-Tel Inc., see K19AC, Glasgow, MT.
 Technical facilities: 100-w TPO, 1.02 & 0.45-kw ERP, 50-ft. above ground, 5730-ft. above sea level, lat. 48° 12' 34", long. 109° 49' 58".
 Transmitter: Top of Centennial Mtn., 13-mi. E of Big Sandy.
 Began operation: Feb. 1983.
 Locally originated programming: Plans character generated news & information.
 Satellite programming: Plans CNN Headline News.
 Equipment: Acrodyne transmitter; Scala antenna.
 Costs: Plant, \$62,090; quarterly operating, \$16,440.
- Ownership: A. Clinton Ober, pres.-treas., 100%; Vikki Limpus, v.p.-secy.; Richard A. Brekke, asst. secy.
 Represented (legal): Gardner, Carton & Douglas.
 Represented (engineering): John H. Mullaney.
- Havre** —Ch. 52, Eddie Robinson, 1101 W. Ave. D, Lovington, NM 88260.
- Jordan** —Ch. 39, Mountain TV Network Inc., see K15AV, Baker, MT.
- Jordan** —Ch. 41, Mountain TV Network Inc., see above.
- Jordan** —Ch. 43, Mountain TV Network Inc., see above.
- Jordan** —Ch. 45, Mountain TV Network Inc., see above.
- Jordan** —Ch. 47, Mountain TV Network Inc., see above.
- Jordan** —Ch. 51, Mountain TV Network Inc., see above.
- Jordan** —Ch. 63, Mountain TV Network Inc., see above.
- ★ **KALISPELL** —K18AJ, Telecrafter Corp.
 Technical facilities: 2.97-kw ERP, lat. 48° 00' 48", long. 114° 21' 55". General Manager Lawrence O'Shaughnessy Box 1157 Whitefish, MT 59937.
- Kalispell** —Ch. 35, Lawrence O'Shaughnessy, Box 1157, Whitefish, MT 59937.
- LAME DEER** —K05BL, Dull Knife Memorial College, see K10ML, Busby, MT.
 Technical facilities: 1-w TPO, 4.5-kw ERP, 43-ft. above ground, 3725-ft. above sea level, lat. 45° 37' 42", long. 106° 39' 43".
 Transmitter: NNE edge of city limits of Lame Deer.
 Equipment: Mars transmitter; Channel Master antenna.
 Principals: Bill Parker, pres.; Ray Mueller, v.p.; Clara Spotted Elk, secy.-treas.
- LEWISTOWN** —K17AD, C-Tel Inc., see K19AC, Glasgow, MT.
 Technical facilities: 100-w TPO, 0.651-kw ERP, 50-ft. above ground, 5750-ft. above sea level, lat. 47° 10' 42", long. 109° 32' 01".
 Transmitter: On South Moccasin Mtn., 4-mi. NE of Spring Creek Junction, Lewistown.
 Began operation: Dec. 1982.
 Locally originated programming: Plans character generated news & information.
 Satellite programming: CNN Headline News.
 Equipment: Acrodyne transmitter; Scala antenna.
 Costs: Plant, \$62,090; quarterly operating, \$16,440.
- Lewistown** —Ch. 16, Mountain TV Network Inc., see K15AV, Baker, MT.
- Lewistown** —Ch. 24, Mountain TV Network Inc., see above.
- Lewistown** —Ch. 40, Mountain TV Network Inc., see above.
- LIBBY** —K18AG, C-Tel Inc., see K19AC, Glasgow, MT.
 Technical facilities: 100-w TPO, 1.069-kw ERP, 120-ft. above ground, 2520-ft. above sea level, lat. 48° 22' 42", long. 115° 33' 20".
 Transmitter: 1.5-mi. S of Libby.

Began operation: Nov. 1982.
Locally originated programming: Plans character generated news & information.
Satellite programming: CNN Headline News.
Equipment: Acrodyne transmitter; Scala antenna.
Costs: Plant, \$62,090; quarterly operating, \$16,440.

Livingston —Ch. 42, Jo Ann's Balloon Boutique Inc.

★ **MALTA** —K15AS, Phillips County TV Translator.
Technical facilities: 1.38-kw ERP, lat. 48° 20' 15", long. 107° 53' 00".

★ **MALTA** —K64CB, Mountain TV Network Inc., see K15AV, Baker, MT.
Technical facilities: 1.04-kw ERP, lat. 48° 14' 36", long. 107° 27' 10".

Malta —Ch. 43, Mountain TV Network Inc., see above.

Malta —Ch. 52, Mountain TV Network Inc., see above.

Malta —Ch. 54, Mountain TV Network Inc., see above.

Malta —Ch. 56, Mountain TV Network Inc., see above.

Malta —Ch. 60, Mountain TV Network Inc., see above.

Malta —Ch. 62, Mountain TV Network Inc., see above.

★ **MILES CITY** —K18AQ, Sylvia G. Franco.
Technical facilities: 0.88-kw ERP, lat. 46° 23' 22", long. 105° 45' 38".

★ **MUDDY CREEK** —K09UI, Dull Knife Memorial College, see K10ML, Busby, MT.
Technical facilities: 0.01-kw ERP, lat. 45° 31' 23", long. 106° 43' 53".

Pablo & Ronan —Ch. 54, Salish Kootenai College.

Poplar —Ch. 22, Mountain TV Network Inc., see K15AV, Baker, MT.

Poplar —Ch. 30, Mountain TV Network Inc., see above.

Poplar —Ch. 32, Mountain TV Network Inc., see above.

Poplar —Ch. 40, Mountain TV Network Inc., see above.

Poplar —Ch. 42, Mountain TV Network Inc., see above.

Poplar —Ch. 48, Mountain TV Network Inc., see above.

Red Lodge —Ch. 29, Mountain TV Network Inc., see K15AV, Baker, MT.

St. Ignatius —Ch. 56, Salish Kootenai College.

★ **SCOBEEY** —K20AJ, Blacks Desiring Media Inc., Box 520, Livingston, TN 38570.
Technical facilities: 6.33-kw ERP, lat. 48° 48' 03", long. 105° 21' 00".
Ownership & other interests: See K28AR, Morgan City, LA.

★ **SCOBEEY** —K33AK, Blacks Desiring Media Inc., see above.
Technical facilities: 6.14-kw ERP, lat. 48° 48' 03", long. 105° 21' 00".

Scobey —Ch. 36, Blacks Desiring Media Inc., see above.

Scobey —Ch. 44, Blacks Desiring Media Inc., see above.

Scobey —Ch. 46, Blacks Desiring Media Inc., see above.

Scobey —Ch. 49, Blacks Desiring Media Inc., see above.

Scobey —Ch. 54, Blacks Desiring Media Inc., see above.

Thompson Falls —Ch. 31, Mountain TV Network Inc., see K15AV, Baker, MT.

Virginia City —Ch. 19, Mountain TV Network Inc., see K15AV, Baker, MT.

Virginia City —Ch. 25, Mountain TV Network Inc., see above.

Virginia City —Ch. 27, Mountain TV Network Inc., see above.

Whitefish —Ch. 42, Kentel.

Whitefish —Ch. 51, CBC-TV, 4922 W Sierra Vista, Glendale, AZ 85301.

NEBRASKA

★ **ALLIANCE** —K14AX, Women's LPTV Network, 7860 N. Hayden, Scottsdale, AZ 05258.
Technical facilities: 12-kw ERP, lat. 42° 11' 50", long. 102° 52' 50".

★ **ALLIANCE** —L19AO, CBC TV, 4922 W. Sierra Vista, Glendale, AZ 85301.
Technical facilities: 12-kw ERP, lat. 42° 11' 50", long. 102° 52' 50".

Alliance —Ch. 22, Eric Jacobsen.

Burwell —Ch. 16, Mountain TV Network Inc., 145 W. 6th St., Box 86C, Nucla, CO 81424.

★ **BURWELL** —K26AK, Mountain TV Network Inc., 145 W. 6th St., Box 86C, Nucla, CO 81424.
Technical facilities: 0.68-kw ERP, lat. 41° 47' 05", long. 99° 16' 43".
Ownership & other interests: See K29AF, Lihue, HI.

★ **BURWELL** —K32AQ, Mountain TV Network Inc., see above.
Technical facilities: 0.69-kw ERP, lat. 41° 47' 05", long. 99° 16' 43".

★ **BURWELL** —K34AO, Mountain TV Network Inc., see above.
Technical facilities: 0.69-kw ERP, lat. 41° 47' 05", long. 99° 16' 43".

★ **BURWELL** —K36AQ, Mountain TV Network Inc., see above.
Technical facilities: 0.7-kw ERP, lat. 41° 47' 05", long. 99° 16' 43".

★ **BURWELL** —K38BA, Mountain TV Network Inc., see above.
Technical facilities: 0.70-kw ERP, lat. 41° 47' 05", long. 99° 16' 43".

★ **BURWELL** —K42AW, Mountain TV Network Inc., see above.
Technical facilities: 0.71-kw ERP, lat. 41° 47' 05", long. 99° 16' 43".

★ **BURWELL** —K44AY, Mountain TV Network Inc., see above.
Technical facilities: 0.73-kw ERP, lat. 41° 47' 05", long. 99° 16' 43".

Chadron —Ch. 24, Women's Low Power Stations.

Television Digest's
SUMMIT TRANSCRIPTS
The Executive View of Industry Issues
For more information, call 202/872-9200

Columbus —Ch. 17, Localvision, 7432 E. Diamond, Scottsdale, AZ 85257.

Columbus —Ch. 21, Localvision, see above.

Columbus —Ch. 33, Localvision, see above.

★ **HARRISON** —K21AR, Mountain TV Network Inc., see K26AK, Burwell, NE.
Technical facilities: 1.34-kw ERP, lat. 42° 41' 58", long. 103° 57' 08".

★ **HARRISON** —K43AR, Mountain TV Network Inc., see above.
Technical facilities: 1.46-kw ERP, lat. 42° 41' 58", long. 103° 57' 08".

★ **HARRISON** —K63CP, Mountain TV Network Inc., see above.
Technical facilities: 1.57-kw ERP, lat. 42° 41' 58", long. 103° 57' 08".

Harrison —Ch. 65, Mountain TV Network Inc., see above.

★ **HARRISON** —K67DD, Mountain TV Network Inc., see above.
Technical facilities: 1.59-kw ERP, lat. 42° 41' 58", long. 103° 57' 08".

★ **HARRISON** —K69DV, Mountain TV Network Inc., see above.
Technical facilities: 1.58-kw ERP, lat. 42° 41' 58", long. 103° 57' 08".

★ **HYANNIS** —K15BA, Mountain TV Network Inc., see K26AK, Burwell, NE.
Technical facilities: 0.85-kw ERP, lat. 42° 00' 14", long. 101° 43' 55".

Hyannis —Ch. 17, Mountain TV Network Inc., see above.

★ **HYANNIS** —K21AS, Mountain TV Network Inc., see above.
Technical facilities: 0.89-kw ERP, lat. 42° 00' 14", long. 101° 43' 55".

★ **HYANNIS** —K27AU, Mountain TV Network Inc., see above.
Technical facilities: 0.90-kw ERP, lat. 42° 00' 14", long. 101° 43' 55".

★ **HYANNIS** —K33AR, Mountain TV Network Inc., see above.
Technical facilities: 0.92-kw ERP, lat. 42° 00' 14", long. 101° 43' 55".

★ **HYANNIS** —K43AT, Mountain TV Network Inc., see above.
Technical facilities: 0.97-kw ERP, lat. 42° 00' 14", long. 101° 43' 55".

★ **HYANNIS** —K49BD, Mountain TV Network Inc., see above.
Technical facilities: 0.98-kw ERP, lat. 42° 00' 14", long. 101° 43' 55".

★ **HYANNIS** —K51BH, Mountain TV Network Inc., see above.
Technical facilities: 0.98-kw ERP, lat. 42° 00' 14", long. 101° 43' 55".

★ **HYANNIS** —K53BR, Mountain TV Network Inc., see above.

Technical facilities: 1-kw ERP, lat. 42° 00' 14", long. 101° 43' 55".

★ **LINCOLN** —K61CU, Vision Unlimited.
Technical facilities: 1.02-kw ERP, lat. 40° 48' 40", long. 96° 40' 36".

LINCOLN —Ch. 67, Neighborhood TV Co. Inc.

★ **MALCOLM** —K39AJ, Low Power Technology Inc., 507 Trinity, Austin, TX 78701.
Technical facilities: 52.9-kw ERP, lat. 40° 43' 48", long. 96° 36' 49".
Ownership & other interests: See W25AG, Indianapolis, IN.

★ **NORFOLK** —K66CI, Keekack Bcstg. Inc., Box 478, Livingston, TN 38570.
Technical facilities: 1.79-kw ERP, lat. 42° 01' 43", long. 97° 21' 24".
Ownership & other interests: See W11BA, Portland, IN.

Ogallala —Ch. 22, North Platte Television Inc.

Ogallala —Ch. 24, Mountain TV Network Inc., see K26AK, Burwell, NE.

Ogallala —Ch. 48, Jose Armando Tamez.

Omaha —Ch. 55, Continental Satellite, CBN Center, Virginia Beach, VA 23463.

★ **PAGE** —K15BC, Mountain TV Network Inc., see K26AK, Burwell, NE.
Technical facilities: 0.85-kw ERP, lat. 42° 25' 33", long. 98° 24' 13".

★ **PAGE** —K21AT, Mountain TV Network Inc., see above.
Technical facilities: 0.89-kw ERP, lat. 42° 25' 33", long. 98° 24' 13".

★ **PAGE** —K25AW, Mountain TV Network Inc., see above.
Technical facilities: 0.88-kw ERP, lat. 42° 25' 33", long. 98° 24' 13".

★ **PAGE** —K27AV, Mountain TV Network Inc., see above.
Technical facilities: 0.90-kw ERP, lat. 42° 25' 33", long. 98° 24' 13".

★ **SCOTTSLUFF** —K24AN, Quanta Communications.
Technical facilities: 10.2-kw ERP, lat. 41° 42' 04", long. 103° 40' 49".

Scottsbluff —Ch. 53, Localvision, 7432 E. Diamond, Scottsdale, AZ 85257.

Steel City —Ch. 39, Mountain TV Network Inc., see K26AK, Burwell, NE.

★ **STEEL CITY** —K41AP, Mountain TV Network Inc., see K26AK, Burwell, NE.
Technical facilities: 0.95-kw ERP, lat. 40° 01' 28", long. 96° 55' 27".

★ **STEEL CITY** —K47BF, Mountain TV Network Inc., see above.
Technical facilities: 0.98-kw ERP, lat. 40° 01' 28", long. 96° 55' 27".

Low Power TV Stations—Nebraska

★ **STEEL CITY** —K49BE, Mountain TV Network Inc., see above.
 Technical facilities: 0.98-kw ERP, lat. 40° 01' 28", long. 96° 55' 27".

Steel City —Ch. 57, Mountain TV Network Inc., see above.

★ **VILLAGE OF CENTER** —K16AJ, Charlie's TV, 2500 Legion Dr., Knoxville Rapids, TN 37920.
 Technical facilities: 0.46-kw ERP, lat. 42° 36' 30", long. 97° 52' 32".

NEVADA

CRYSTAL BAY —K58AO, Donrey of Nevada Inc., Box 1359, Fort Smith, AR 72902. Phone: 702-786-8880.

Technical facilities: 100-w TPO, 0.935-kw ERP, 132-ft. above ground, 6387-ft. above sea level, lat. 39° 13' 24", long. 120° 00' 17".

Transmitter: Cal-Neva Club, Crystal Bay, Lake Tahoe, NV.

Equipment: Emcee transmitter; Scala antenna.

Cost: Plant, \$16,777.

Ownership: Donald W. Reynolds, pres., 100%.

Other interests: See Donrey Media under Newspaper Ownership of TV Stations.

Elko —Ch. 3, Forward Bcst., 799 Boston Post Road, Sudbury, MA 01776.

★ **ELKO** —K08KI, Keekak Bcstg. Inc., Box 478, Livingston, TN 38570.
 Technical facilities: 0.16-kw ERP, lat. 40° 50' 37", long. 115° 44' 58".
 Ownership & other interests: See W11BA, Portland, IN.

ELKO —K14AO, Elko Television District, Box 456, Elko, NV 89801.
 Technical facilities: 100-w TPO, 0.341-kw ERP, 44-ft. above ground, 5215-ft. above sea level, lat. 40° 50' 54", long. 115° 45' 32".
 Ownership: Stanley Zunino, chmn.; Richard Macbeth, dir.; Anna Kirkendall, secy.-treas.

ELY —K14AL, White Pine Television District 1, Box 456, Elko, NV 89801.
 Technical facilities: 100-w TPO, 0.324-kw ERP, 20-ft. above ground, 6302-ft. above sea level, lat. 39° 15' 00", long. 114° 53' 25".

★ **ELY** —K26AG, Echonet Inc.
 Technical facilities: 8-kw ERP, lat. 39° 14' 45", long. 114° 53' 22".

★ **ELY** —K38BC, Mountain TV Network Inc., 145 W. 6th St., Box 860, Nucla, CO 81424.
 Technical facilities: 0.93-kw ERP, lat. 39° 08' 28", long. 114° 56' 38".
 Ownership & other interests: See K29AF, Lihue, HI.

★ **ELY** —K47AR, American Lo-Power TV, Box 352, Westford, MA 01886.
 Technical facilities: 3.86-kw ERP, lat. 39° 13' 50", long. 114° 50' 12".
 Other interests: See K23AK, Morgan City, LA.

★ **EUREKA** —K15AZ, Mountain TV Network Inc., see K38BC, Ely, NV.
 Technical facilities: 1.27-kw ERP, lat. 39° 30' 12", long. 116° 06' 52".

★ **EUREKA** —K17AM, Mountain TV Network Inc., see above.
 Technical facilities: 1.31-kw ERP, lat. 39° 30' 12", long. 116° 06' 52".

★ **EUREKA** —K23AO, Mountain TV Network Inc., see above.
 Technical facilities: 1.33-kw ERP, lat. 39° 30' 12", long. 116° 06' 52".

★ **EUREKA** —K27AR, Mountain TV Network Inc., see above.
 Technical facilities: 1.36-kw ERP, lat. 39° 30' 12", long. 116° 06' 52".

★ **EUREKA** —K39AP, Mountain TV Network Inc., see above.
 Technical facilities: 1.43-kw ERP, lat. 39° 30' 12", long. 116° 06' 52".

★ **EUREKA** —K43AS, Mountain TV Network Inc., see above.
 Technical facilities: 1.46-kw ERP, lat. 39° 30' 12", long. 116° 06' 52".

★ **FALLON** —K25AK, Fallon Community TV Inc., 55 W. Williams Ave., Fallon, NV 89406.
 Technical facilities: 100-w TPO, 0.637-kw ERP, 24-ft. above ground, 4185-ft. above sea level, lat. 39° 29' 18", long. 118° 45' 11".
 Transmitter: Rattlesnake Hill, 1.5-mi. NE of Fallon.
 Ownership: City of Fallon, 100%.

★ **FALLON** —K59CQ, He's The One Bcstg., 300 Mulvaney, D-20, Knoxville, TN 37915.
 Technical facilities: 4.43-kw ERP, lat. 39° 29' 17", long. 118° 45' 08".
 Ownership & other interests: See K10MH, Hanalei, HI.

★ **FALLON** —K20AO, Mountain TV Network Inc., see K38BC, Ely, NV.
 Technical facilities: 1.3-kw ERP, lat. 39° 20' 38", long. 118° 26' 48".

★ **FALLON** —K22AQ, Mountain TV Network Inc., see above.
 Technical facilities: 1.33-kw ERP, lat. 39° 20' 38", long. 118° 26' 48".

★ **FALLON** —K26AL, Mountain TV Network Inc., see above.
 Technical facilities: 1.36-kw ERP, lat. 39° 20' 38", long. 118° 26' 48".

★ **FALLON** —K42AY, Mountain TV Network Inc., see above.
 Technical facilities: 1.42-kw ERP, lat. 39° 20' 38", long. 118° 26' 48".

INCLINE VILLAGE —K14AJ, North Lake Tahoe Community Foundation, Box 6760, Incline Village, NV 89450.
 Technical facilities: 100-w TPO, 0.76-kw ERP, 40-ft. above ground, 7490-ft. above sea level, lat. 39° 14' 53", long. 119° 55' 17".

Transmitter: Ski Way, 1.5-mi. NE of Lake Tahoe.
 Began operation: Nov. 1982.
 Equipment: Television Technology transmitter; Scala antenna.
 Costs: Plant, \$85,000; yearly operating, \$30,000.
 Principal: Carol B. Sells, pres.
 Represented (legal): Schwartz, Woods & Miller.
 Represented (engineering): Ronald H. Todd.

Las Vegas —Ch. 15, R. Lowell Dallin.

★ **LOVELOCK** —K14AK, Pershing County.
 Technical facilities: 0.76-kw ERP, lat. 40° 11' 06", long. 118° 24' 37".

Mercury Nevada Test Site —Ch. 54, Communications Engineering Inc.

MESQUITE, NV & GUNLOCK/VEYO, UT —K45AI, William John Miner, Box K, St.

George, UT 84770. Phone: 801-673-3481.

Technical facilities: 100-w TPO, 4.775-kw ERP, 20-ft. above ground, 7766-ft. above sea level, lat. 37° 09' 22", long. 113° 52' 10".

Transmitter: Beaver Dam Mtns., W of Santa Clara, UT.

Began operation: Nov. 1982.

Note: Repeats K55DL, St. George, UT.

Satellite programming: Planned.

Equipment: Television Technology transmitter; Scala antenna.

Costs: Plant, \$14,475; yearly operating, \$500.

Ownership: William J. Miner, pres., 100%.

Other interests: Miner is licensee of KFMJ(FM) Grants Pass, OR; has interest in KDXU(AM) & KZEZ(FM) St. George, UT.

Represented (engineering): B. Ray Carpenter.

Ploche —Ch. 22, Mountain TV Network Inc., see K38BC, Ely, NV.

Ploche —Ch. 42, Mountain TV Network Inc., see above.

Ploche —Ch. 51, Mountain TV Network Inc., see above.

Ploche —Ch. 62, Mountain TV Network Inc., see above.

Ploche —Ch. 64, Mountain TV Network Inc., see above.

RENO —K11JN, Donrey of Nevada Inc., see K58AO, Crystal Bay, NV.
 Technical facilities: 10-w TPO, 0.167-kw ERP, 278-ft. above ground, 4520-ft. above sea level, lat. 39° 31' 32", long. 119° 48' 56".
 Transmitter: 100 N. Arlington Ave., Reno.
 Equipment: Rodelco transmitter; System Engineer antenna.
 Cost: Plant, \$3,307.

★ **RENO** —K45AV, Ponyland Bcstg., 1640 Fifth St., Suite 203, Santa Monica, CA 90401.
 Technical facilities: 42.6-kw ERP, lat. 39° 15' 31", long. 119° 42' 16".
 Ownership & other interests: See Ch. 52, Redding, CA.

★ **RENO** —K59CR, Low Power Technology Inc., 507 Trinity, Austin, TX 78701.
 Technical facilities: 6.23-kw ERP, lat. 39° 35' 03", long. 119° 47' 57".
 Other interests: See W25AG, Indianapolis, IN.

★ **RENO** —K66CH, Worldwide Enterprises.
 Technical facilities: 18.3-kw ERP, lat. 39° 15' 44", long. 119° 42' 16".

Smith —Ch. 60, John F. Craven.

★ **TONOPAH** —K17AH, Nye County.
 Technical facilities: 0.47-kw ERP, lat. 38° 03' 57", long. 117° 13' 33".

Tonopah —Ch. 22, Mountain TV Network Inc., see K38BC, Ely, NV.

Tonopah —Ch. 28, Mountain TV Network Inc., see above.

Tonopah —Ch. 34, Mountain TV Network Inc., see above.

Tonopah —Ch. 38, Mountain TV Network Inc., see above.

WINNEMUCCA —K15AL, Humboldt County Public TV Department, Box 391, Winnemucca, NV 89445.

Technical facilities: 100-w TPO, 1.49-kw ERP, 34-ft. above ground, 6809-ft. above sea level, lat. 42° 00' 38", long. 117° 45' 40".
 Ownership: Humboldt County.

★ **WINNEMUCCA** —K17AJ, Humboldt County Public TV Department, see above.
 Technical facilities: 0.76-kw ERP, lat. 40° 54' 24", long. 117° 44' 27".

Winnemucca —Ch. 19, Mountain TV Network Inc., see K38BC, Ely, NV.

Winnemucca —Ch. 23, Mountain TV Network Inc., see above.

Winnemucca —Ch. 25, Mountain TV Network Inc., see above.

Winnemucca —Ch. 31, Mountain TV Network Inc., see above.

Winnemucca —Ch. 35, Mountain TV Network Inc., see above.

Winnemucca —Ch. 41, Mountain TV Network Inc., see above.

Winnemucca —Ch. 43, Mountain TV Network Inc., see above.

NEW HAMPSHIRE

Nashua —Ch. 13, Tel Radlo Communications Properties Inc.

North Conway —Ch. 18, Northeast Communications Corp.

NEW JERSEY

★ **CAPE MAY** —W05AX, Carter Bcstg. Corp.
 Technical facilities: 0.05-kw ERP, lat. 38° 59' 33", long. 74° 48' 48".

★ **CAPE MAY** —W15AE, Women's Low Power Stations.
 Technical facilities: 4.6-kw ERP, lat. 39° 07' 28", long. 74° 45' 56".

★ **CAPE MAY** —W56BK, Bcstg. Data Corp.
 Technical facilities: 1.65-kw ERP, lat. 39° 07' 28", long. 74° 45' 56".

★ **HAMMONTON** —W08CC, Sandra A. Engle.
 Technical Facilities: 0.04-kw ERP, lat. 39° 38' 41", long. 74° 49' 30".

NEW MEXICO

★ **ALAMOGORDO** —K03GC, Donrey Inc., 518 24th St., Alamogordo, NM 88310.
 Technical facilities: 10-w TPO, 0.04835-kw ERP, 150-ft. above ground, 4550-ft. above sea level, lat. 32° 55' 22", long. 105° 57' 23".

Transmitter: 18 24th St., beside Alamogordo Daily News Bldg., Alamogordo.
 Equipment: Emcee transmitter; Bogner antenna.
 Costs: Plant, \$62,500; quarterly operating, \$15,000.
 Ownership: Donald W. Reynolds, 100%.
 Other interests: See K58AO, Crystal Bay, NV.

ALAMOGORDO —K63CD, Sarah Diaz Warren, 400 12th St., Alamogordo, NM 88310. Phone: 505-437-6363.
 Technical facilities: 100-w TPO, 4.95-kw ERP, 50-ft. above ground, 9305-ft. above sea level, lat. 32° 49' 45", long. 105° 52' 14".

Television Digest's
SPECIAL REPORTS
 For Authoritative Analysis of Industry
 Trends & Issues
 Call 202/872-9200 for more information

Transmitter: Long Ridge of Mule Peak, Alamogordo.
 Began operation: July 3, 1982.
 Locally originated programming: Public affairs; weekly news; sports; religious programming.
 Satellite programming: CBN Cable Network; PTL.
 Advertising: Yes. Rates: 30 Sec., \$30.
 Equipment: TTC transmitter; Andrew antenna.
 Costs: Plant, \$147,000; yearly operating, \$96,000.
 Personnel: William Oechsner Jr., station manager.
 Represented (legal): Stuart B. Mitchell.
 Represented (engineering): Pete Warren.

Costs: Plant, \$43,400; yearly operating, \$41,400.

Farmington —Ch. 47, Guadalupe Carmona Cantu.

★ **FARMINGTON** —K55DW, N & K LPTV of Farmington Inc., c/o J. H. Kanter, Suite 700, 3550 Biscayne Blvd., Miami, FL 33137.
 Technical facilities: 100-w TPO, 1.25-kw ERP, 247-ft. above ground, 5885-ft. above sea level, lat. 36° 41' 45", long. 108° 13' 23".
 Transmitter: Approx. 2.5-mi. S of Farmington.
 Principal: A. G. Newmyer III, pres.

★ **ALBUQUERQUE** —K64BY, Quote...Unquote, 115 Veranda NW, Albuquerque, NM 87107.
 Technical facilities: 10.6-kw ERP, lat. 35° 07' 13", long. 106° 38' 21".

★ **GALLUP** —K17AK, Buenaventura, Box 26776, Albuquerque, NM 87125.
 Technical facilities: 1.27-kw ERP, lat. 35° 32' 02", long. 108° 42' 22".

Gallup —Ch. 34, Nathan R. Berke.

Grants —Ch. 29, Mountain TV Network Inc., see K32AO, Central, NM.

Hillsboro —Ch. 13, Women's Low Power Stations.

Las Vegas —Ch. 53, Mountain TV Network Inc., see K32AO, Central, NM.

Raton —Ch. 32, Mountain TV Network Inc., see K32AO, Central, NM.

Raton —Ch. 36, Mountain TV Network Inc., see above.

Ruidoso —Ch. 30, Ruidoso Video.

★ **RUIDOSO** —K35AN, Todd, Branton, Wooton & Fugitt, 511 North Lee, Midland, TX 79761.
 Technical facilities: 1.13-kw ERP, lat. 33° 24' 14", long. 105° 46' 53".

Santa Fe —Ch. 19, American Christian TV Systems, 6350 West Freeway, Fort Worth, TX 76150.

Santa Fe —Ch. 57, SWC Network Inc.

★ **SANTA ROSA** —K52AQ, Munsch-Westenhauer Co., 11314 Janet Lee Dr., San Antonio, TX 78230.
 Technical facilities: 0.05-kw ERP, lat. 34° 57' 59", long. 104° 42' 36".
 Ownership & other interests: See W55AU, Ashburn, GA.

Santa Rosa —Ch. 15, Mountain TV Network Inc., see K32AO, Central, NM.

Santa Rosa —Ch. 21, Mountain TV Network Inc., see above.

Santa Rosa —Ch. 41, Mountain TV Network Inc., see above.

Santa Rosa —Ch. 43, Mountain TV Network Inc., see above.

★ **SHIPROCK** —K48AW, Navajo Community College, Tsalle, AZ 86556. Phone: 602-787-6132.

Technical facilities: 100-w TPO, 0.578-kw ERP, 55-ft. above ground, 5140-ft. above sea level, lat. 36° 48' 40", long. 108° 40' 49".
 Transmitter: 7.5-mi. N of Shiprock.
 Locally originated programming: News; sports; public affairs.
 Planned satellite programming: CNN Headline News; Learning Channel.
 Personnel: Oj Vecenti, station manager.
 Ownership & other interests: See K51AV, Chinle, AZ.

Silver City —Ch. 58, Berke & Rublin.

Socorro —Ch. 20, Mountain TV Network Inc., see K32AO, Central, NM.

Socorro —Ch. 26, Mountain TV Network Inc., see above.

Socorro —Ch. 28, Mountain TV Network Inc., see above.

Socorro —Ch. 38, Mountain TV Network Inc., see above.

★ **TRUTH OR CONSEQUENCES** —K25AM, Mountain TV Network Inc., see K32AO, Central, NM.
 Technical facilities: 0.66-kw ERP, lat. 33° 08' 52", long. 107° 29' 42".

★ **TRUTH OR CONSEQUENCES** —K54AY, Munsch-Westenhauer Co., see K52AQ, Santa Rosa, NM.
 Technical facilities: 0.05-kw ERP, lat. 33° 09' 31", long. 107° 16' 07".

NEW YORK

★ **ANGELICA** —Ch. 65, Allegany County.
 Technical facilities: 0.1-kw ERP, lat. 42° 19' 33", long. 78° 03' 08".

Brigehampton —Ch. 39, Raymond Wesnofske.

Buffalo —Ch. 58, Citizens Television.

East Hampton —Ch. 14, Global Village Video Resource Center, 454 Broome St., New York, NY 10018.

★ **ELLENVILLE** —W08BZ, Zenon Reynarowych.
 Technical facilities: 0.01-kw ERP, lat. 41° 40' 19", long. 74° 23' 24".

★ **GLEN SPEY** —W08CA, Zenon Reynarowych.
 Technical facilities: 0.06-kw ERP, lat. 41° 28' 28", long. 74° 49' 31".

Happauga —Ch. 38, International Cultural Network.

★ **KERHONKSON** —W26AC, George E. Barrett, Edward C. Dunn & Charles R. Ray, 217 Second Ave. N., Nashville, TN 37201.

Technical facilities: 0.73-kw ERP, lat. 41° 47' 20", long. 74° 17' 30".
 Ownership & other interests: See W16AB, Piedmont, AL.

★ **LIBERTY** —W08CB, David & Sylvia Kaufman Scher.
 Technical facilities: 0.08-kw ERP, lat. 41° 48' 58", long. 74° 45' 51".

Monticello —Ch. 8, David & Sylvia Kaufman Scher.

Monticello —Ch. 27, Phyllis Teasdale, 89 Boradman Rd., Poughkeepsie, NY 12603.

New York —Ch. 19, National Innovative Programming.

Olean —Ch. 51, Second Local Power Television Inc., 2102-A Gallows Rd., Vienna, VA 22180.

PLAINVIEW-HICKSVILLE —W59AT, Bogner Bcst. Equipment Corp., 401 Railroad Ave., Westbury, NY 11590. Phone: 516-997-7800.

Technical facilities: 1000-w TPO, 1.44-kw ERP, 324-ft. above ground, 230-ft. above sea level, lat. 40° 47' 19", long. 73° 27' 09".

Locally originated programming: Religious; ethnic.
 Advertising: Yes. Rates: 30 sec., \$20.
 Personnel: Michael Bogner, station mgr.
 Ownership & other interests: See W67BA, Dennis, MA.

POUGHKEEPSIE —W42AE, Dutchess Community College, Pendell Rd., Poughkeepsie, NY 12603. Phone: 914-471-4500.

Technical facilities: 100-w TPO, 1.9317-kw ERP, 135-ft. above ground, 1129-ft. above sea level, lat. 41° 43' 10", long. 73° 59' 45".

Transmitter: Illinois Mtn., approx. 3-mi. W of Poughkeepsie.
 Locally originated programming: College telecourses.

Planned satellite programming: Learning Channel.

Equipment: Emcee transmitter; Bogner antenna.

Costs: Plant, \$56,000; yearly operating, \$2,900.

Personnel: Jay Simpson, station mgr.

Rochester —Ch. 42, International Cultural Network.

★ **UTICA** —W41AE, Low Power Technology Inc., 507 Trinity, Austin, TX 78701.
 Technical facilities: 13.2-kw ERP, lat. 43° 08' 39", long. 75° 10' 45".

Other interests: See W25AG, Indianapolis, IN.

Watertown —Ch. 41, Rosalinda Gonzalez.

★ **WATERTOWN** —W25AB, Intercounty Communications Corp., 199 Wealtha Ave., Watertown, NY 13607. Phone 315-782-1240.

Technical facilities: 100-w TPO, 1.894-kw ERP, 198-ft. above ground, 605-ft. above sea level, lat. 43° 58' 49", long. 75° 56' 12".

Transmitter: WATN(AM) tower site, 199 Wealtha Ave., Watertown.

Satellite programming: Planned.
 Advertising: Planned.

Equipment: Emcee transmitter; Bogner antenna.

Costs: Plant, \$50,000; yearly operating, \$23,000.

Officers: Grover H. Hubbell, pres.-treas.; Mark T. Clarco, v.p.-secy.

Other interests: Intercounty Communications has undisclosed radio holdings.

★ **WATERTOWN** —W41AD, Rosalinda Gonzalez.

Low Power TV Stations—New York

Technical facilities: 1.05-kw ERP, lat. 43° 57' 23", long. 75° 50' 28".

WESTBURY —W63AS, TV Channel 63 Corp., 401 Railroad Ave., Westbury, NY 11590. Phone: 516-349-1039.

Technical facilities: 1000-w TPO, 0.66-kw ERP, 299-ft. above ground, 60-ft. above sea level, lat. 40° 42' 59", long. 73° 34' 56".

Locally originated programming: Religious; ethnic; video music shows. Advertising: Yes. Rates: 30 Sec., \$4. Personnel: Michael Bogner, station mgr. Ownership & other interests: See W67BA, Dennis, MA.

NORTH CAROLINA

Boone —Ch. 46, Sandl Barrios.

Buck —Ch. 43, Community Television.

CHARLOTTE —W68BL, Satellite Entertainment Network Inc.

Technical facilities: 21.7-kw ERP, lat. 35° 13' 35", long. 80° 50' 41".

Manteo —Ch. 4, Lidia Rodriguez.

★ **RALEIGH** —W68BK, Applied Communications Technologies Inc., Box 200, Roslyn, NY 11576.

Technical facilities: 10-w TPO, 0.068-kw ERP, 235-ft. above ground, 626-ft. above sea level, lat. 35° 47' 15", long. 78° 40' 14".

Transmitter: D. H. Hill Library Towers, Hillsborough. Principals: Angela Shaw DeCock, pres.; dir.; Thomas J. Morrison III, exec. v.p., finance.

Raleigh —Ch. 60, Ventures in Communications.

★ **SPARTA** —W35AD, U. of North Carolina.

Technical facilities: 1.09-kw ERP, lat. 36° 31' 13", long. 81° 07' 27".

NORTH DAKOTA

Battleview —Ch. 55, Mountain TV Network Inc., 145 W. 6th St., Box 860, Nucla, CO 81424.

Battleview —Ch. 61, Mountain TV Network Inc., see above.

Battleview —Ch. 67, Mountain TV Network Inc., see above.

Bowesmont —Ch. 58, North American Communications.

Bowman —Ch. 53, Mountain TV Network Inc., see Ch. 55, Battleview, ND.

Candu —Ch. 28, Full Gospel Fellowship.

★ **CLEVELAND-MEDINA** —K10MJ, Harlen L. Jacobsen, 7432 E. Diamond, Scottsdale, AZ 85257.

Technical facilities: 10-w TPO, 0.68-kw ERP, 240-ft. above ground, 2202-ft. above sea level, lat. 46° 56' 48", long. 99° 06' 40".

Transmitter: Stutsman County Communication Tower Site, Cleveland-Medina. Ownership: Harlen L. Jacobsen, 100%. Other interests: See K12NG, Wiley, CO.

Crosby —Ch. 57, Meyer Bcstg.

Crosby —Ch. 65, Meyer Bcstg.

B-24

★ **DEVILS LAKE** —K23AJ, Mountain TV Network Inc., 145 W. 6th St., Box 860, Nucla, CO 81424.

Technical facilities: 1.78-kw ERP, lat. 48° 07' 54", long. 98° 47' 21".

Ownership & other interests: See K29AF, Lihue, HI.

Dickinson —Ch. 55, Women's LPTV Network, 7860 N. Hayden, Scottsdale, AZ 05258.

Elgin —Ch. 20, Owen Bcstg., 3636 Talluna Ave., #208, Knoxville, TN 37919.

Elgin —Ch. 31, Nightwood.

★ **FAIRMOUNT** —K08KL, Steven C. Nelson.

Technical facilities: 0.09-kw ERP, lat. 46° 03' 06", long. 96° 40' 47".

Farmington —Ch. 4, Russell Communications, 750 Rancho Circle, Fullerton, CA 92635.

★ **HAZEN** —K42AX, Mountain TV Network Inc., see K23AJ, Devils Lake, ND.

Technical facilities: 0.73-kw ERP, lat. 47° 21' 07", long. 101° 44' 20".

★ **HAZEN** —K44AX, Mountain TV Network Inc., see above.

Technical facilities: 0.74-kw ERP, lat. 47° 21' 07", long. 101° 44' 20".

★ **HAZEN** —K46AV, Mountain TV Network Inc., see above.

Technical facilities: 0.74-kw ERP, lat. 47° 21' 07", long. 101° 44' 20".

★ **HAZEN** —K48AZ, Mountain TV Network Inc., see above.

Technical facilities: 0.75-kw ERP, lat. 47° 21' 07", long. 101° 44' 20".

★ **HAZEN** —K52AW, Mountain TV Network Inc., see above.

Technical facilities: 0.76-kw ERP, lat. 47° 21' 07", long. 101° 44' 20".

★ **HAZEN** —K54BD, Mountain TV Network Inc., see above.

Technical facilities: 0.75-kw ERP, lat. 47° 21' 07", long. 101° 44' 20".

★ **HAZEN** —K64BW, Mountain TV Network Inc., see above.

Technical facilities: 0.77-kw ERP, lat. 47° 21' 07", long. 101° 44' 20".

Jamestown —Ch. 23, Echonet Corp.

Jamestown —Ch. 33, Mountain TV Network Inc., see K23AJ, Devils Lake, ND.

Rolette —Ch. 17, Full Gospel Business Men's Fellowship.

★ **ROLETTE** —K20AM, Full Gospel Business Men's Fellowship.

Technical facilities: 1.13-kw ERP, lat. 48° 30' 30", long. 99° 46' 15".

Rolette —Ch. 25, Full Gospel Business Men's Fellowship.

Rugby —Ch. 42, Mountain TV Network Inc., see K23AJ, Devils Lake, ND.

Rugby —Ch. 50, Mountain TV Network Inc., see above.

Rugby —Ch. 52, Mountain TV Network Inc., see above.

Rugby —Ch. 54, Mountain TV Network Inc., see above.

Rugby —Ch. 58, Mountain TV Network Inc., see above.

Rugby —Ch. 60, Mountain TV Network Inc., see above.

★ **RUGBY** —K62BW, Mountain TV Network Inc., see K23AJ, Devils Lake, ND.

Technical facilities: 0.62-kw ERP, lat. 48° 27' 59", long. 100° 01' 13".

★ **WILLISTON** —K20AI, Classic Video Systems.

Technical facilities: 21.6-kw ERP, lat. 48° 08' 00", long. 103° 38' 00".

Williston —Ch. 25, Jeffco Bcstg.

★ **WILLISTON** —K33AJ, Harlan Jacobsen, see K10MJ, Cleveland-Medina, ND.

Technical facilities: 21.6-kw ERP, lat. 48° 08' 00", long. 103° 38' 00".

★ **WILLISTON** —K44AQ, Harlan Jacobsen, see above.

Technical facilities: 21.4-kw ERP, lat. 48° 08' 00", long. 103° 38' 00".

★ **WINDSOR** —K32AP, Cable Services Inc.

Technical facilities: 7-kw ERP, lat. 46° 55' 29", long. 98° 46' 20".

★ **WISHEK** —K36AP, Mountain TV Network Inc., see K23AJ, Devils Lake, ND.

Technical facilities: 0.70-kw ERP, lat. 46° 13' 25", long. 99° 37' 45".

★ **WISHEK** —K44AU, Mountain TV Network Inc., see above.

Technical facilities: 0.73-kw ERP, lat. 46° 13' 25", long. 99° 37' 45".

★ **WISHEK** —K52AU, Mountain TV Network Inc., see above.

Technical facilities: 0.75-kw ERP, lat. 46° 13' 25", long. 99° 37' 45".

★ **WISHEK** —K54BE, Mountain TV Network Inc., see above.

Technical facilities: 0.75-kw ERP, lat. 46° 13' 25", long. 99° 37' 45".

★ **WISHEK** —K60CM, Mountain TV Network Inc., see above.

Technical facilities: 0.74-kw ERP, lat. 46° 13' 25", long. 99° 37' 45".

OHIO

★ **BRYAN** —W19AF, Bryan Publishing Co.

Technical facilities: 1.18-kw ERP, lat. 41° 32' 45", long. 84° 36' 35".

BUCYRUS —W22AE, Allonas Communications Inc., 3323 Parcher Rd., Bucyrus 44820. Phone: 419-562-3830.

Technical facilities: 8.2-w TPO, 0.201-kw ERP, 203-ft. above ground, 1215-ft. above sea level, lat. 40° 49' 31", long. 82° 54' 03".

Transmitter: 0.14-mi. S of intersection of Stetzer Rd. & Parcher Rd.

Locally originated programming: News; sports; public affairs; game shows.

Satellite programming: CNN; Country Music TV; Satellite Program Network.

Advertising: Yes. Rates: 30 sec., \$18. Subscription service: Yes; SelectTV.

Personnel: Doyle Weaver, station mgr.

Ownership: William E. Allonas III & Carol E. Allonas, gen. partners, 37.5% each; James W. Pry II, gen. partner, 25%.

COLUMBUS —W08BV, Howard Publications Inc., 1715 S. Freeman, Box 570, Oceanside, CA 92054.

Technical facilities: 10-w TPO, 0.03625-kw ERP, 575-ft. above ground, 748-ft. above sea level, lat. 39° 57' 44", long. 83° 00' 08".

Other interests: Howard owns WIVB-TV Buffalo, NY; is a multiple newspaper owner.

Columbus —Ch. 17, Lamarca Community TV.

★ **COLUMBUS** —W56BJ, Citizen Television.

Technical facilities: 9.8-kw ERP, lat. 39° 57' 44", long. 83° 00' 08".

Columbus —Ch. 62, Vision Unlimited.

Columbus —Ch. 69, Reels & Reality Film.

Dayton —Ch. 68, Communicators of America.

★ **LIMA** —W03AR, Amos Communications Inc.

Technical facilities: 0.004-kw ERP, lat. 40° 44' 28", long. 84° 06' 23".

★ **LIMA** —W67BF, Ponyland Bcstg. Co., 1640 Fifth St., Suite 203, Santa Monica, CA 90401.

Technical facilities: 7.57-kw ERP, lat. 40° 45' 47", long. 84° 10' 59".

Ownership & other interests: See Ch. 62, Redding, CA.

Portsmouth —Ch. 21, Rosa Moreno Maroquin.

Toledo —Ch. 60, Zonation Bcstg.

OKLAHOMA

Altus —Ch. 11, Oralia Lozoya.

Altus —Ch. 28, Omar Villareal.

★ **ALVA** —K07SV, David Allen Crabtree, 11045 Farragut Hill Blvd., Knoxville, TN 37922.

Technical facilities: 10-w TPO, 0.0504-kw ERP, 100-ft. above ground, 1500-ft. above sea level, lat. 36° 48' 05", long. 98° 39' 52".

Transmitter: 0.25-mi. E of center of Alva.

Equipment: Emcee transmitter; Bogner antenna.

Costs: Plant, \$59,500; quarterly operating, \$15,000.

Ownership: David Allen Crabtree, 100%.

★ **ARDMORE** —K47AY, The TV Group Inc.

Technical facilities: 0.8-kw ERP, lat. 34° 10' 57", long. 97° 06' 05".

ARDMORE —K55DN, Blair Bcstg. of Oklahoma Inc., 1228 E. Wilshire, Oklahoma City, OK 73111. Phone: 405-843-2525.

Technical facilities: 100-w TPO, 0.655-kw ERP, 148-ft. above ground, 1108-ft. above sea level, lat. 34° 12' 00", long. 97° 10' 43".

Transmitter: Inland sec. 15, 2-mi. NW of Ardmore.

Satellite programming: KOKH-TV Oklahoma City.

Equipment: Television Technology transmitter; Scala antenna.

Costs: Plant, \$64,373; quarterly operating, \$22,200.

Personnel: David Murphy, station manager.

Principals: David E. Murphy, pres.; D. K. Hart, v.p.

Other interests: See John Blair & Co. under Group Ownership of TV Stations.

★ **BLACKWELL** —K07TG, Midsouth Bcstrs., 283 Kimbrough, Memphis, TN 38103.

Technical facilities: 0.07-kw ERP, lat. 36° 48' 35", long. 97° 15' 50".

Ownership & other interests: See K12MV, Holbrook, AZ.

★ **BLACKWELL** —K09ST, Debra M. Kamp, 1204 W. 4th St., Eugene, OR 97402. Technical facilities: 100-w TPO, 1.284-kw ERP, 125-ft. above ground, 1125-ft. above sea level, lat. 36° 48' 10", long. 97° 17' 00". Transmitter: 14 N. Main St., Blackwell. Equipment: Emcee transmitter; Bogner antenna. Costs: Plant, \$43,400; yearly operating, \$41,400. Ownership: Debra M. Kamp, 100%.

CARTER —See Erick, OK.

★ **CLINTON** —K06KV, Clinton Daily News Co. Technical facilities: 0.128-kw ERP, lat. 35° 29' 10", long. 98° 58' 04".

Clinton —Ch. 23, Black Coalition for Media Diversity, 2012 Clifton Ave., Nashville, TN 37203.

Custer City —Ch. 10, Sounds Etc. Inc.

★ **ELK CITY** —K02MU, Elk City Communications. Technical facilities: 0.05-kw ERP, lat. 35° 24' 36", long. 99° 25' 01".

Elk City —Ch. 44, Charlie's TV Co., 2500 Legion Dr., Knoxville, TN 37920.

Enid —Ch. 57, American Lo-Power TV, Box 352 Westford, MA 01886.

ERICK/SAYRE/CARTER —K62BQ, Northfork TV Translator System, 1905 Palo Duro Dr., Box 397, Memphis, TX 79245.

Technical facilities: 100-w TPO, 0.815-kw ERP, 414-ft. above ground, 2434-ft. above sea level, lat. 35° 09' 05", long. 99° 42' 50".

Note: Operating as a translator. Transmitter: 11-mi. SSW of Sayre. Equipment: Television Technology transmitter; Scala antenna. Costs: Plant, \$35,000; yearly operating, \$6,000.

Ownership: Arnold Cruze, 100%. Represented (engineering): Cruze Electronics.

Other interests: Owns K36AJ, Strong City, OK; K44AK, Memphis, TN; K60BW, Turkey, TX & several standard translators.

★ **GUYMON** —K02MG, Benjamin B. Moore, Rte. 1, Box 1, Murfreesboro, TN 37130.

Technical facilities: 100-w TPO, 0.5228-kw ERP, 70-ft. above ground, 3191-ft. above sea level, lat. 36° 40' 51", long. 101° 29' 00".

Transmitter: Intersection of Hwys. 54 & 64, Guymon.

Equipment: Emcee transmitter; Bogner antenna. Costs: Plant, \$60,500; quarterly operating, \$15,000.

Ownership: Benjamin B. Moore, 100%. Other interests: See W03AQ, Demopolis, AL.

GUYMON —K53BE, Christian Community Television Inc., Box 14, Guymon, OK 73942. Phones: 405-338-7117; 405-338-5616.

Technical facilities: 1000-w TPO, 6.566-kw ERP, 449-ft. above ground, 3652-ft. above sea level, lat. 36° 40' 30", long. 101° 33' 58".

Transmitter: Approx. 3.25-mi. W of Guymon Municipal Airport.

Locally originated programming: Religious; talk & variety shows. Satellite programming: TBN. Advertising: Yes. Rates: Available upon request.

Equipment: Television Technology transmitter; Scala antenna. Costs: Plant, \$150,000; yearly operating, \$24,000.

Principals: Charles Mendenhall, pres.; Bill Paterson, v.p.; James L. Fowler, secy.-treas. & gen. mgr.

Personnel: Tom Hefflin, station mgr. Represented (engineering): Pete Warren.

HAMMON —See Strong City, OK.

★ **HEAVENER** —K07TF, Rural Television Service Inc. Technical facilities: 0.02-kw ERP, lat. 34° 57' 29", long. 94° 35' 39".

★ **HEAVENER** —K09UM, Rural Television Service Inc. Technical facilities: 0.02-kw ERP, lat. 34° 57' 29", long. 94° 35' 39".

★ **HUGO** —K04MJ, Mormedia Inc. Technical facilities: 0.03-kw ERP, lat. 34° 00' 39", long. 95° 31' 00". Ownership & other interests: See K06KU, Twentynine Palms, CA.

Lawton —Ch. 10, Jo Ann's Balloon Boutique.

Lawton —Ch. 27, Frontier Community Communications Inc.

LEEDY —See Strong City, OK.

Magnum —Ch. 26, Rutherford Publications Inc.

MOORELAND —Ch. 61, Women's Low Power Stations.

Mooreland —See Woodward, OK.

★ **MUSKOGEE** —K51AZ, TAP Communications Inc. Technical facilities: 0.39-kw ERP, lat. 35° 42' 30", long. 95° 24' 02".

★ **OKLAHOMA CITY** —K65CQ, Domsat of Oklahoma Inc., 29201 Telegraph Rd., Suite L-6, Southfield, MI 48034. Phone: 313-358-4678.

Technical facilities: 1000-w TPO, 5.340-kw ERP, 1619-ft. above ground, 1130-ft. above sea level, lat. 35° 32' 58", long. 97° 29' 18".

Transmitter: 1228 N.E. Wilshire Blvd., Oklahoma City. Programming: Dominion Satellite Network Inc.

Principals: Robert W. Johnson, pres. & managing dir.; James E. Merriman & George E. Metcalf, v.p.s & dirs. Other interests: See K62BD, Minneapolis, MN.

★ **PONCA CITY** —K12NE, Russell Communications, 750 Rancho Circle, Fullerton, CA 92635.

Technical facilities: 0.08-kw ERP, lat. 36° 41' 25", long. 97° 05' 35".

Ownership & other interests: See K09SS, Flagstaff, AZ.

PONCA CITY —K18AM, American Bcstg. Systems Inc., Box 727, Mountain Home, AR 72653. Phone: 405-762-1818.

Technical facilities: 1000-w TPO, 6.89-kw ERP, 500-ft. above ground, 994-ft. above sea level, lat. 36° 41' 25", long. 97° 10' 20".

Transmitter: 4-mi. W of Ponca City. Equipment: Emcee transmitter; Bogner antenna.



TELEVISION TECHNOLOGY CORPORATION
Low Power TV Transmitters, Translators, TV & FM
2360 Industrial Lane
Broomfield, CO 80020
(303) 465-4141
TWX: 910-938-0396 TTC ARDA

Costs: Plant, \$110,000; yearly operating, \$122,200. Ownership: Diana K. Hall, 100%. Officers: Cecil M. Fuller, pres.; William E. Swain & John Kenney, v.p.s.; Maryann Edge, secy.

PONCA CITY —K27AK, Satellite Syndicated Systems Inc., 8252 S. Harvard Ave., Tulsa, OK 74137. Phone: 405-765-1122. Technical facilities: 100-w TPO, 1.072-kw ERP, 500-ft. above ground, 1494-ft. above sea level, lat. 36° 41' 25", long. 97° 10' 20".

Transmitter: 4-mi. W of Ponca City. Began operation: Jan. 15, 1983. Subscription programming: SelecTV; 63 hours per week. Began: Feb. 15, 1983. Subscriber fee: \$27.95 monthly. Equipment: Television Technology transmitter; Bogner antenna. Costs: Plant, \$45,767; yearly operating \$22,100.

Poteau —Ch. 7, Rural Television.

SAYRE —See Erick, OK.

★ **STRONG CITY, LEEDY & HAMMON** —K36AJ, Northfork TV Translator System, see K62BQ, Erick, OK.

Technical facilities: 20-w TPO, 0.205-kw ERP, 256-ft. above ground, 2340-ft. above sea level, lat. 35° 46' 50", long. 99° 34' 55".

Transmitter: 8-mi. N of Strong City. Ownership: Arnold Cruze, 100%.

★ **TULSA** —K65CU, J-Pax Bcstrs. Inc., 629 Oakland Ave., Suite 15, Oakland, CA 94611.

Technical facilities: 1.28-kw ERP, lat. 36° 09' 01", long. 95° 59' 25". Ownership & other interests: See K29AG, Kansas City, KS/MO.

Tulsa —Ch. 4, Ideal American Television Inc.

Tulsa —Ch. 57, KMAR Communications Inc.

WAYNOKA —See Woodward, OK.

★ **WEATHERFORD** —K24AK, He's The One Bcstg., 300 Mulvaney, D-20, Knoxville, TN 37915.

Technical facilities: 6.4-kw ERP, lat. 35° 33' 02", long. 98° 43' 59". Ownership & other interests: See K10MH, Hanalei, HI.

★ **WEATHERFORD** —K67CX, Dennis & Carolyn Thompson. Technical facilities: 0.79-kw ERP, lat. 35° 32' 10", long. 98° 43' 48".

Weatherford —Ch. 27, Weatherford News.

WOODWARD —K23AD, Frontier Community Communications Inc., Box 309, Woodward, OK 73802.

Technical facilities: 100-w TPO, 1.143-kw ERP, 170-ft. above ground, 2075-ft. above sea level, lat. 36° 26' 06", long. 99° 23' 40".

Transmitter: 11th & Oklahoma Sts., Woodward.

Began operation: May 1983.

Locally originated programming: News; weather; farm information; sports; public affairs programming; 17 hours per day.

Satellite programming: AGDAY; American TV Network; Satellite Program Network. Advertising: Yes. Rates: 30 Sec., \$12-\$15.

Equipment: Thomson LGT transmitter; Scala antenna. Costs: Plant, \$225,000; yearly operating, \$300,000.

Personnel: George Brown, station manager.

Officers: Frank W. Rees Jr., pres.; Kenny Belford, v.p. & chief operating officer. Other interests: Principals have undisclosed communications interests.

Represented (legal): J. K. Edmondson. Represented (engineering): Hatfield & Dawson.

★ **WOODWARD** —K35AM, Tel-Radio Communications Properties Inc., 517 N. Segoe Rd., Madison, WI 53705. Technical facilities: 10.5-kw ERP, lat. 36° 26' 17", long. 99° 23' 26".

Woodward —Ch. 61, OKTV Translator System Inc., 618 9th St., Box 881, Woodward, OK 73801.

★ **WOODWARD** —K67CW, OKTV Translator System Inc., 618 9th St., Box 881, Woodward, OK 73801. Phone: 405-256-2254.

Technical facilities: 0.81-kw ERP, lat. 36° 34' 06", long. 99° 16' 33".

WOODWARD/MOORELAND/WAYNOKA —K69DH, OKTV Translator System Inc., see above.

Technical facilities: 100-w TPO, 0.815-kw ERP, 300-ft. above ground, 2420-ft. above sea level, lat. 36° 34' 06", long. 99° 16' 33".

Transmitter: Approx. 9-mi. NNW of Mooreland.

Began operation: Fall 1982. Locally originated programming: Planned. Satellite programming: Planned.

Equipment: Television Technology transmitter; Scala antenna. Costs: Plant, \$28,000; yearly operating, \$2,000.

Ownership: Wayne D. Maupin, pres., 100%; Doris E. Maupin, secy.-treas.

OREGON

Altamont —Ch. 52, Blacks Desiring Media, Box 520, Livingston, TN 38570.

★ **BAKER** —K37AA, Gregory A. Peterson. Technical facilities: 2-kw ERP, lat. 44° 46' 35", long. 117° 49' 33".

Bend —Ch. 8, Robert Sandstorm.

Bend —Ch. 11, KBND Inc.

Low Power TV Stations—Oregon

★ **BEND**—K27AM, Family Television Inc., Box 841, Benicia, CA 94510. Phone: 707-745-1570.

Technical facilities: 1000-w TPO, 24.1-kw ERP, 150-ft. above ground, 4215-ft. above sea level, lat. 44° 04' 40", long. 121° 19' 49".

Note: Plans to operate as a translator. Transmitter: Awbrey Butte, 1.8-mi. NNW of Bend.

Costs: Plant, \$104,000; yearly operating, \$5,000.

Ownership & other interests: See K34AW, Yuba City, CA.

★ **BEND**—K33AG, Bernard Q. Peterson. Technical facilities: 2.3-kw ERP, lat. 40° 03' 53", long. 121° 17' 05".

Brookings—Ch. 16, Mountain TV Network Inc., 145 W. 6th St., Box 860, Nucla, CO 81424.

★ **BROOKINGS**—K20AK, Mountain TV Network Inc., 145 W. 6th St., Box 860, Nucla, CO 81424.

Technical facilities: 0.87-kw ERP, lat. 42° 12' 34", long. 124° 13' 25". Ownership & other interests: See K29AF, Lihue, HI.

Brookings—Ch. 32, Mountain TV Network Inc., see above.

Brookings—Ch. 38, Mountain TV Network Inc., see above.

Brookings—Ch. 50, Mountain TV Network Inc., see above.

Brookings—Ch. 54, Mountain TV Network Inc., see above.

★ **BURNS**—K09TY, Kurt J. Petersen & Theresa P. Miller, 2505 W. Wms. Field Rd., Chandler, AZ 85224.

Technical facilities: 100-w TPO, 1.4-kw ERP, 210-ft. above ground, 2310-ft. above sea level, lat. 43° 35' 06", long. 119° 03' 38".

Burns—Ch. 20, Mountain TV Network Inc., see K20AK, Brookings, DR.

Burns—Ch. 32, Mountain TV Network Inc., see above.

Burns—Ch. 42, Mountain TV Network Inc., see above.

Burns—Ch. 44, Mountain TV Network Inc., see above.

CANYONVILLE—See Tri-City, OR.

★ **COOS BAY**—K25AR, Bcst. Data Corp. Technical facilities: 12.8-kw ERP, lat. 43° 23' 28", long. 124° 07' 48".

Coos Bay—Ch. 27, Second Local Power Television Inc.

★ **COOS BAY**—K33AO, Low Power Television Inc., 2102-A Gallows Rd., Vienna, VA 22180.

Technical facilities: 1000-w TPO, 17.9-kw ERP, 120-ft. above ground, 642-ft. above sea level, lat. 43° 21' 15", long. 124° 14' 32". Ownership & other interests: See W53AG, Russellville, AL.

Coos Bay—Ch. 45, Mountain TV Network Inc., see K20AK, Brookings, OR.

★ **COOS BAY**—K46AS, North American Television Network. Technical facilities: 0.85-lw ERP, lat. 43° 23' 26", long. 124° 07' 48".

Coos Bay—Ch. 59, Localvision, 7432 E. Diamond, Scottsdale, AZ 85257.

Cottage Grove—Ch. 47, Women's Low Power Stations.

Eugene—Ch. 6, Michael Charles Dimick.

★ **EUGENE**—K25AS, Low Power Technology Inc., 507 Trinity, Austin, TX 78701. Technical facilities: 27.3-kw ERP, lat. 44° 11' 51", long. 122° 59' 08". Other interests: See W25AG, Indianapolis, IN.

Heppner—Ch. 18, Mountain TV Network Inc., see K20AK, Brookings, OR.

Heppner—Ch. 22, Mountain TV Network Inc., see above.

Heppner—Ch. 34, Mountain TV Network Inc., see above.

Heppner—Ch. 55, Mountain TV Network Inc., see above.

LA GRANDE—K05HL, C-Tel Inc., Box 30365, Billings, MT 59107. Phone: 406-245-8200.

Technical facilities: 100-w TPO, 2.058-kw ERP, 25-ft. above ground, 4625-ft. above sea level, lat. 45° 26' 23", long. 117° 53' 59".

Transmitter: 2-mi. NE of La Grande on Mt. Harri.

Equipment: Emcee transmitter; Scala antenna.

Costs: Plant, \$59,500; quarterly operating, \$15,000.

Ownership: A. Clinton Ober, pres.-treas., 100%; Vikki Limpus, v.p.-secy.; Richard A. Brekke, asst. secy.

Other interests: See K19AC, Glasgow, MT.

Lakeview—Ch. 17, Mountain TV Network Inc., see K20AK, Brookings, DR.

Lakeview—Ch. 19, Mountain TV Network Inc., see above.

Lakeview—Ch. 23, Mountain TV Network Inc., see above.

Lakeview—Ch. 29, Mountain TV Network Inc., see above.

Lakeview—Ch. 39, Mountain TV Network Inc. see above.

Lakeview—Ch. 55, Mountain TV Network Inc., see above.

Medford—Ch. 26, Que Television.

Ontario—Ch. 19, Malheur Publishing.

RIDDLE—See Tri-City.

ROSEBURG—K31AE, KMTR Inc., 1220 S.W. 3rd St., Room 676, Portland, OR 97204.

Technical facilities: 100-w TPO, 0.4427-kw ERP, 110-ft. above ground, 1310-ft. above sea level, lat. 43° 12' 10", long. 123° 22' 55".

Transmitter: Mt. Nebo, Roseburg. Began operation: Feb. 1982.

Locally originated programming: News; local sports; talk show; local events.

Satellite programming: American TV Network; INN; PTL.

Advertising: Yes. Rates: 30 Sec., \$5-\$70. Equipment: Emcee transmitter; Bogner antenna.

Costs: Plant, \$325,000; quarterly operating, \$75,000.

Personnel: Robert W. Larson, station manager.

Ownership: See KMTR-TV, Eugene-Springfield, OR.

SALEM—K61CC, Full Gospel Business Men's Fellowship, Box 2162, Salem, OR 97308. Phone: 503-364-5227.

Technical facilities: 100-w TPO, 6.272-kw ERP, 180-ft. above ground, 1090-ft. above sea level, lat. 44° 58' 40", long. 123° 08' 29".

Transmitter: 3375 Eagle Crest Rd. NW, Salem.

Equipment: Television Technology transmitter; Scala antenna.

Costs: Plant, \$46,840; yearly operating, \$1,000.

Seaside—Ch. 41, Mountain TV Network Inc., see K20AK, Brookings, OR.

The Dalles—Ch. 27, Mountain TV Network Inc., see K20AK, Brookings, OR.

TRI-CITY/RIDDLE/CANYONVILLE—K19AD, KMTR Inc., see K31AE, Roseburg, OR.

Technical facilities: 1000-w TPO, 19.852-kw ERP, 200-ft. above ground, 2782-ft. above sea level, lat. 43° 00' 13", long. 123° 21' 26".

Transmitter: Sheep Hill, Boomer Hill Rd., Tri-City.

Began operation: May 1982.

Locally originated programming: News; local sports; talk show; local events.

Satellite programming: American TV Network; INN; PTL.

Advertising: Yes. Rates: 30 Sec., \$5-\$70. Equipment: Emcee transmitter; Scala antenna.

Costs: Plant, \$175,000; quarterly operating, \$67,000.

Personnel: Robert W. Larson, station mgr.

WASCO—K67AD, North Sherman TV Coop, Box 27, Wasco, OR 97065. Phone: 503-442-5477.

Technical facilities: 100-w TPO, 1.45-kw ERP, 25-ft. above ground, 3150-ft. above sea level, lat. 45° 44' 26", long. 120° 43' 46".

Transmitter: 10-mi. N of Wasco.

Equipment: Emcee transmitter; Thomas antenna.

Costs: Plant, \$9,500; yearly operating, \$1,200.

Principals: Jerry Barnett, pres.; Robert Davis, v.p.; John A. Foss, secy.; Floyd Rathbun, Patrick Macnab, Ray Van Gilder & Chester Coats, dirs.

PENNSYLVANIA

Dubois—Ch. 32, Scranton TV Partners Ltd.

Harrisburg—Ch. 53, Televisual.

★ **DIL CITY**—W05AY, Summa Communications. Technical facilities: 0.05-kw ERP, lat. 41° 25' 05", long. 79° 42' 52".

Other interests: See W25AG, Destin, FL.

★ **PITTSBURGH**—W63AU, Moore-Smith Translators Inc. Technical facilities: 0.1-kw ERP, lat. 40° 26' 28", long. 80° 01' 32".

★ **PITTSBURGH**—W69BC, Dilday Assoc. Technical facilities: 1.71-kw ERP, lat. 40° 26' 28", long. 80° 01' 32".

★ **WILLIAMSPORT**—W11BC, Trinity Bcstg. Network Inc.

Technical facilities: 0.16-kw ERP, lat. 41° 15' 05", long. 77° 06' 59".

★ **WILLIAMSPORT**—W53HL, Focus Translators Inc.

Technical facilities: 0.93-kw ERP, lat. 41° 11' 47", long. 76° 58' 21".

Williamsport—Ch. 2, NEP Communications.

Williamsport—Ch. 9, BTV.

Williamsport—Ch. 24, BTV Assoc.

SOUTH CAROLINA

Branchville—Ch. 55, Thelma W. Anglin.

CHARLESTON—Ch. 45, Panorama Bcstg.

★ **CHARLESTON**—W58AQ, Southern Women's Voice Inc., 5797 Carriage Barn Lane, Montgomery, AL 36116.

Technical facilities: 100-w TPO, 0.103-kw ERP, 168-ft. above ground, 10-ft. above sea level, lat. 32° 46' 50", long. 79° 57' 56".

Principals: Barbara S. Henery, pres.-treas.; Waymond L. Henry, v.p.-secy.; Leila C. Stevens, dir.

Myrtle Beach—Ch. 8, Millard Oakley.

SOUTH DAKOTA

Aberdeen—Ch. 5, Sodak Communications Inc.

Aberdeen—Ch. 50, Classic Video Systems.

Aberdeen—Ch. 51, Rosalinda Gonzalez.

★ **BONILLA**—K31AO, Mountain TV Network Inc., 145 W. 6th St., Box 860, Nucla, CO 81424.

Technical facilities: 0.53-kw ERP, lat. 44° 36' 15", long. 98° 29' 17". Ownership & other interests: See K29AF, Lihue, HI.

Bonilla—Ch. 29, Mountain TV Network Inc., see above.

★ **BONILLA**—K33AP, Mountain TV Network Inc., see above.

Technical facilities: 0.49-kw ERP, lat. 44° 36' 15", long. 98° 29' 17".

Bonilla—Ch. 35, Mountain TV Network Inc., see above.

★ **BONILLA**—K55EE, Mountain TV Network Inc., see above.

Technical facilities: 0.49-kw ERP, lat. 44° 36' 15", long. 98° 29' 17".

★ **BONILLA**—K59CS, Mountain TV Network Inc., see above.

Technical facilities: 0.53-kw ERP, lat. 44° 36' 15", long. 98° 29' 17".

★ **BONILLA**—K61CX, Mountain TV Network Inc., see above.

Technical facilities: 0.53-kw ERP, lat. 44° 36' 15", long. 98° 29' 17".

★ **BONILLA**—K63CO, Mountain TV Network Inc., see above.

Technical facilities: 0.54-kw ERP, lat. 44° 36' 15", long. 98° 29' 17".

★ **BONILLA**—K65CW, Mountain TV Network Inc., see above.

Technical facilities: 0.54-kw ERP, lat. 44° 36' 15", long. 98° 29' 17".

★ **BONILLA**—K67DC, Mountain TV Network Inc., see above.

Technical facilities: 0.54-kw ERP, lat. 44° 36' 15", long. 98° 29' 17".

★ **CHAMBERLAIN**—K56CE, Mountain TV Network Inc., see K31AO, Bonilla, SD.

Television Digest Offers You —
SPECIAL REPORTS
 For Special Coverage of Important Issues
Call 202/872-9200 for more information

Technical facilities: 0.75-kw ERP, lat. 43° 51' 29", long. 99° 14' 31".

★ **CHAMBERLAIN** —K58BY, Mountain TV Network Inc., see above.
 Technical facilities: 0.76-kw ERP, lat. 43° 51' 29", long. 99° 14' 31".

★ **CHAMBERLAIN** —K60CN, Mountain TV Network Inc., see above.
 Technical facilities: 0.77-kw ERP, lat. 43° 51' 29", long. 99° 14' 31".

★ **CHAMBERLAIN** —K62BX, Mountain TV Network Inc., see above.
 Technical facilities: 0.77-kw ERP, lat. 43° 51' 29", long. 99° 14' 31".

★ **CHAMBERLAIN** —K64BZ, Mountain TV Network Inc., see above.
 Technical facilities: 0.78-kw ERP, lat. 43° 51' 29", long. 99° 14' 31".

★ **CHAMBERLAIN** —K68CA, Mountain TV Network Inc., see above.
 Technical facilities: 0.79-kw ERP, lat. 43° 51' 29", long. 99° 14' 31".

Colome —Ch. 39, Mountain TV Network Inc., see K31AO, Bonilla, SD.

Colome —Ch. 43, Mountain TV Network Inc., see above.

Colome —Ch. 47, Mountain TV Network Inc., see above.

Colome —Ch. 55, Mountain TV Network Inc., see above.

Colome —Ch. 59, Mountain TV Network Inc., see above.

Colome —Ch. 63, Mountain TV Network Inc., see above.

Colome —Ch. 65, Mountain TV Network Inc., see above.

Colome —Ch. 67, Mountain TV Network Inc., see above.

★ **EDGEMONT** —K38BB, Mountain TV Network Inc., see K31AO, Bonilla, SD.
 Technical facilities: 0.93-kw ERP, lat. 43° 23' 54", long. 103° 41' 28".

★ **EDGEMONT** —K50AU, Mountain TV Network Inc., see above.
 Technical facilities: 0.98-kw ERP, lat. 43° 23' 54", long. 103° 41' 28".

★ **EDGEMONT** —K54BF, Mountain TV Network Inc., see above.
 Technical facilities: 1-kw ERP, lat. 43° 23' 54", long. 103° 41' 28".

★ **EDGEMONT** —K56CF, Mountain TV Network Inc., see above.
 Technical facilities: 1.01-kw ERP, lat. 43° 23' 54", long. 103° 41' 28".

★ **EDGEMONT** —K58BZ, Mountain TV Network Inc., see above.
 Technical facilities: 1.01-kw ERP, lat. 43° 23' 54", long. 103° 41' 28".

★ **EDGEMONT** —K60CO, Mountain TV Network Inc., see above.
 Technical facilities: 1.03-kw ERP, lat. 43° 23' 54", long. 103° 41' 28".

★ **EDGEMONT** —K62BY, Mountain TV Network Inc., see above.
 Technical facilities: 1.02-kw ERP, lat. 43° 23' 54", long. 103° 41' 28".

★ **EDGEMONT** —K66CK, Mountain TV Network Inc., see above.
 Technical facilities: 1.04-kw ERP, lat. 43° 23' 54", long. 103° 41' 28".

★ **FORT PIERRE** —K22AO, Kentel.
 Technical facilities: 11.5-kw ERP, lat. 44° 22' 15", long. 100° 24' 17".

★ **FORT PIERRE** —K28AN, Localvision, 7432 E. Diamond, Scottsdale, AZ 85257.
 Technical facilities: 1-kw ERP, lat. 44° 22' 15", long. 100° 24' 17".

Lemmon —Ch. 42, Nightwood Inc.

Lemmon —Ch. 60, Owen Bcstg. Inc., 3636 Taliluna Ave., No. 208, Knoxville, TN 37919.

★ **MITCHELL** —K09UN, State Board for ETV.
 Technical facilities: 0.08-kw ERP, lat. 43° 41' 54", long. 97° 56' 04".

★ **MITCHELL** —K12NF, Harlan L. Jacobsen, 7432 E. Diamond, Scottsdale, AZ 85257.
 Technical facilities: 0.62-kw ERP, lat. 43° 41' 46", long. 98° 03' 35".
 Ownership & other interests: See K12NG, Wiley, CO.

★ **MITCHELL** —K28AM, Localvision, 7432 E. Diamond, Scottsdale, AZ 85257.
 Technical facilities: 1.01-kw ERP, lat. 43° 41' 46", long. 98° 03' 35".

Mitchell —Ch. 45, Low Power Technology Inc.

★ **MOBRIDGE** —K14AU, Creative Bcst. Communications.
 Technical facilities: 12.4-kw ERP, lat. 45° 32' 08", long. 100° 24' 24".

★ **PIERRE** —K20AN, Eric Jacobsen.
 Technical facilities: 11.5-kw ERP, lat. 44° 22' 15", long. 100° 24' 17".

Pierre-Harold —Ch. 28, Localvision, see K28AM, Mitchell, SD.

Redfield —Ch. 28, Deloy Miller, Box 478, Livingston, TN 38570.

★ **REVA** —K68BZ, Mountain TV Network Inc., see K31AO, Bonilla, SD.
 Technical facilities: 1.06-kw ERP, lat. 45° 34' 50", long. 103° 12' 44".

★ **REVA** —K40AV, Mountain TV Network Inc., see above.
 Technical facilities: 0.95-kw ERP, lat. 45° 34' 50", long. 103° 12' 44".

★ **REVA** —K44AZ, Mountain TV Network Inc., see above.
 Technical facilities: 0.97-kw ERP, lat. 45° 34' 50", long. 103° 12' 44".

★ **REVA** —K46AN, Mountain TV Network Inc., see above.
 Technical facilities: 0.97-kw ERP, lat. 45° 34' 50", long. 103° 12' 44".

★ **REVA** —K48BE, Mountain TV Network Inc., see above.
 Technical facilities: 0.99-kw ERP, lat. 45° 34' 50", long. 103° 12' 44".

★ **REVA** —K56CG, Mountain TV Network Inc., see above.
 Technical facilities: 1.02-kw ERP, lat. 45° 34' 50", long. 103° 12' 44".

★ **REVA** —K64CC, Mountain TV Network Inc., see above.
 Technical facilities: 1.04-kw ERP, lat. 45° 34' 50", long. 103° 12' 44".

★ **REVA** —K66CL, Mountain TV Network Inc., see above.
 Technical facilities: 1.04-kw ERP, lat. 45° 34' 50", long. 103° 12' 44".

★ **SIoux FALLS** —K34AJ, Localvision, see K28AM, Mitchell, SD.
 Technical facilities: 19.3-kw ERP, lat. 43° 32' 54", long. 96° 43' 09".

Sisseton —Ch. 50, Mountain TV Network Inc., see K31AO, Bonilla, SD.

★ **SISSETON** —K52AT, Mountain TV Network Inc., see K31AO, Bonilla, SD.
 Technical facilities: 0.60-kw ERP, lat. 45° 39' 52", long. 97° 10' 10".

Watertown —Ch. 12, Evarista Romero.

Costs: \$30,000 monthly.
 Ownership: Local Power TV Inc.
 Other interests: W51AF, LaSalle, IL; K42AM Ottumwa, IA; K45AY Jonesboro, AR.

Lebanon —Ch. 11, Joe F. Bryant.

Memphis —Ch. 14, Memphis Community TV Foundation.

Memphis —Ch. 49, Charles Baca.

★ **MEMPHIS** —W52AD, Catholic Views Bcsts.
 Technical facilities: 3.34-kw ERP, lat. 35° 09' 17", long. 89° 49' 20".

TENNESSEE

★ **CHATTANOOGA** —W67BD, Sur Este Bcstg. Corp.
 Technical facilities: 2.47-kw ERP, lat. 35° 12' 26", long. 85° 16' 55".

COOKEVILLE —W07BM, Millard V. Oakley, Box 520, Livingston, TN 38570. Phone: 615-823-5633.
 Technical facilities: 10-w TPO, 0.047-kw ERP, 100-ft. above ground, 1540-ft. above sea level, lat. 36° 07' 52", long. 85° 27' 28".
 Transmitter: C & S tower site behind Howard Johnson Motel, Cookeville.
 Began operation: July 1982.
 Locally originated programming: Planned.
 Equipment: Acrodyne transmitter; Scala antenna.
 Costs: Plant, \$25,000; yearly operating, \$10,000.
 Ownership: Millard V. Oakley, 100%.
 Other interests: Oakley has interest in WKNX-FM Greenville, AL; WCSV(AM) Crossville, WREA(AM) Dayton, WLIV(AM) & WXKG(FM) Livingston, WNPC(AM) Newport, TN; Crossville, TN cable TV system.

Cookeville —Ch. 11, Blacks Desiring Media Inc., Box 520, Livingston, TN 38570.

Cookeville —Ch. 38, Walls Newspapers Consultants.

★ **CROSSVILLE** —W65AY, William T. Conner.
 Technical facilities: 0.53-kw ERP, lat. 35° 56' 46", long. 85° 02' 13".

★ **HUMBOLDT** —W60AP, Owen Bcstg. Enterprises, 3636 Taliluna Ave., No. 208, Knoxville, TN 37919.
 Technical facilities: 1.26-kw ERP, lat. 35° 46' 05", long. 88° 50' 43".

JACKSON —W38AD, Jackson TV Associates, 581 N. Old Hickory Blvd., Hamilton Hill Shopping Center, Jackson, TN 38305.
 Technical facilities: 1000-w TPO, 9.118-kw ERP, 597-ft. above ground, 1090-ft. above sea level, lat. 35° 38' 46", long. 88° 49' 57".
 Began operation: Jan. 21, 1982.
 Locally originated programming: News; sports; fishing show; talk show.
 Equipment: Emcee transmitter; Bogner antenna.

★ **MEMPHIS** —W53HK, Little Rock TV Co.
 Technical facilities: 13.2-kw ERP, lat. 35° 09' 00", long. 90° 03' 00".

Memphis —Ch. 55, Community Media Network.

Memphis —Ch. 58, Focus Translators.

Memphis —Ch. 61, Citizen Television Corp.

★ **MILAN** —W20AA, Futures TV Inc.
 Technical facilities: 16.6-kw ERP, lat. 35° 55' 17", 88° 47' 35".

Murfreesboro —Ch. 11, Great Southern Bcstg.

NASHVILLE —W59AW, Microband Corp. of America, 655 Third Ave., New York, NY 10017.
 Technical facilities: 1000-w TPO, 9.84-kw ERP, 369-ft. above ground, 859-ft. above sea level, lat. 36° 09' 56", long. 86° 46' 46".

Nashville —Ch. 50, Trinity Bcstg. of Tennessee Inc.

Nashville —Ch. 61, M & M Communications.

Selmer —Ch. 6, Summa Communications.

TEXAS

Alpine —Ch. 2, Langdon & Devillers.

★ **BROWNWOOD** —K02MI, Lynn & Mary Nabors, 1 Texas Ave., Brownwood, TX 76801. Phone: 915-646-3535.
 Technical facilities: 10-w TPO, 0.04-kw ERP, 400-ft. above ground, 1623-ft. above sea level, lat. 31° 42' 17", long. 99° 00' 06".
 Personnel: Mary Nabors, station mgr.

Brownwood —Ch. 20, Tel-Radio Communications Properties Inc., 517 N. Segoe Rd., Madison, WI 53705, see K45AP, Brownwood, TX.

Brownwood —Ch. 26, Tel-Radio Communications Properties Inc., see above.

★ **BROWNWOOD** —K45AP, Tel-Radio Communications Properties Inc., 517 N. Segoe Rd., Madison, WI 53705.

Low Power TV Stations—Texas

- Technical facilities: 1000-w TPO, 16.1-kw ERP, 270-ft. above ground, 1811-ft. above sea level, lat. 31° 39' 40", long. 99° 06' 00".
Ownership: Telephone & Data Systems Inc., 100%.
Other interest: TRCPI is permittee of several MDS systems & has several LPTV & MDS applications pending.
- Carrizo Springs** —Ch. 55, Villareal Bcstg.
- ★ **CHILDRESS** —K09UG, Longhorn Bcstg. Technical facilities: 7-kw ERP, lat. 34° 25' 18", long. 100° 12' 28".
- Clear Lake** —Ch. 5, Far Eastern Telecasters.
- ★ **COLLEGE STATION** —K28AK, Clear Channel Communications Inc. Technical facilities: Lat. 30° 39' 02", long. 96° 20' 57".
- ★ **CORPUS CHRISTI** —K50AO, Sight and Sound Systems. Technical facilities: 6.31-kw ERP, lat. 27° 48' 42", long. 97° 36' 16".
- ★ **CORPUS CHRISTI** —K51BE, Jan Girard. Technical facilities: 1.01-kw ERP, 27° 52' 00", long. 97° 13' 09".
- ★ **CORPUS CHRISTI** —K57DU, Faith that Pleases God Church Inc., 1386 N. Reagan St., San Benito, TX 78586. Technical facilities: 100-w TPO, 0.2084-kw ERP, 401-ft. above ground, 12-ft. above sea level, lat. 27° 55' 24", long. 97° 25' 26".
Principals: Carlos Ortiz, pres.; Aracelis Ortiz & Minerva Jackson, dirs.
- CORSICANA** —K29AD, Navarro College, W. Hwy. 31, Corsicana, TX 75110. Technical facilities: 1000-w TPO, 10.06-kw ERP, 295-ft. above ground, 699-ft. above sea level, lat. 32° 03' 17", long. 96° 22' 33".
- Democrat** —Ch. 34, Mountain TV Network Inc., 145 W. 6th St., Box 860, Nucla, CO 81424.
- ★ **DENISON** —K54BC, Creative Bcst., 813 N. Summerfield Dr., Madison, TN 37115. Technical facilities: 19.8-kw ERP, lat. 30° 40' 34", long. 96° 35' 08".
- Eagle Pass** —Ch. 7, Minerva Rodriguez Frias.
- Eagle Pass** —Ch. 9, Deloy Miller, Box 478, Livingston, TN 38570.
- Eagle Pass** —Ch. 12, Eagle Pass News Guide.
- ★ **ELLINGER** —K32AN, Powell TV Corp. Technical facilities: 13.8-kw ERP, lat. 29° 51' 30", long. 96° 42' 50".
- ESTELLINE** —See Memphis, TX.
- ★ **FAIRFIELD** —K41AK, Navarro College, see K29AD, Corsicana, TX. Technical facilities: 7.59-kw ERP, lat. 31° 41' 52", long. 96° 09' 44".
- Falfurrias** —Ch. 7, Evarista Romero.
- Falfurrias** —Ch. 12, Judith Acevedo.
- ★ **FORT STOCKTON** —K05HP, M & M Telecasting, 5305 Ben Bridge, Fort Worth, TX 76107. Technical facilities: 100-w TPO, 0.9709-kw ERP, 100-ft. above ground, 3059-ft. above sea level, lat. 30° 58' 15", long. 102° 51' 59".
Transmitter: On communications tower, 6-mi. N of Fort Stockton.
- Locally originated programming: Plans news; sports; public affairs.
Satellite programming: Planned.
Advertising: Planned.
Equipment: Emcee transmitter; Bogner antenna.
Costs: Plant, \$59,500; quarterly operating, \$15,000.
Ownership: Don Pierson & Mack Mercer, 50% each.
Other interests: M & M owns KXYL-AM-FM Brownwood, TX; publishes Central Texas Star magazine. Pierson is licensee of KVMX(FM) Eastland, TX & is applicant for LPTV station in Eastland, TX.
- ★ **FORT STOCKTON** —K10MD, Benjamin B. Moore, Rte. 1, Box 1, Murfreesboro, TN 37130. Technical facilities: 10-w TPO, 0.095097-kw ERP, 150-ft. above ground, 3010-ft. above sea level, lat. 30° 52' 37", long. 102° 53' 30".
Ownership: Benjamin B. Moore, 100%.
Other Interests: See W03AQ, Demopolis, AL.
- Fort Worth** —Ch. 65, Presidio Enterprises.
- ★ **GREENVILLE** —K47AP, Bill R. Wright. Technical facilities: 28.1-kw ERP, lat. 33° 06' 58", long. 95° 52' 02".
- Houston** —Ch. 5, Constance Wodlinger.
- Houston** —Ch. 69, Frontier Gulf Bcstg. Inc.
- Huntsville** —Ch. 5, First Choice Video.
- HUNTSVILLE** —K31AI, Villareal Bcstg. Co., 1090 Ben Lora Lane, San Benito, TX 78586. Technical facilities: 100-w TPO, 1.143-kw ERP, 150-ft. above ground, 456-ft. above sea level, lat. 30° 42' 56", long. 95° 31' 51".
Ownership: Jose Villareal & Laura Louise Fenton, 49% gen. partners.
- ★ **JACKSONVILLE** —K11RT, Darell Hunt. Technical facilities: 0.05-kw ERP, lat. 31° 59' 32", long. 95° 16' 40".
- ★ **JOHNSON CITY** —K45AQ, Blanco Cablevision Corp. Technical facilities: 39.4-kw ERP, lat. 30° 17' 30", long. 98° 40' 30".
- ★ **KERRVILLE** —K02MQ, First Choice Video. Technical facilities: 0.05-kw ERP, lat. 30° 06' 18", long. 99° 04' 54".
- Kerrville** —Ch. 11, Evarista Romero.
- ★ **KERRVILLE** —K16AH, Central Texas TV, Box 12818, Houston, TX 77017. Technical facilities: 1000-w TPO, 14.947-kw ERP, 336-ft. above ground, 570-ft. above sea level, lat. 30° 05' 46", long. 99° 08' 58".
Ownership: William E. Powell.
- LAKEVIEW** —See Memphis, TX.
- LIVINGSTON** —K05HR, Polk County Bcstg. Co., Box 1236, Livingston, TX 77351. Phone: 409-327-8916. Technical facilities: 0.036-w TPO, 0.02528-kw ERP, 375-ft. above ground, 576-ft. above sea level, lat. 30° 44' 23", long. 94° 55' 30".
Locally originated programming: News; sports; public affairs.
Satellite programming: Biznet; C-SPAN; Country Music TV; Odyssey; Satellite Program Network.
Advertising: Yes. Rates: 30 Sec., \$15.
- Transmitter: 0.8-mi. N of Livingston on Hwy. 59.
Personnel: Hal Haley, station mgr.
Ownership: Harold J. Haley, 100%.
Other interests: Owns KETX-AM-FM, Livingston, TX.
- ★ **LIVINGSTON** —K66CA, International Bcstg. Network. Technical facilities: 1-kw ERP, lat. 30° 41' 38", long. 94° 56' 12".
- Lubbock** —Ch. 26, Mountain Bcstg. Groups.
- ★ **LUBBOCK** —K40AN, Sklower & Goodman Partnership, 5773 Wilshire Blvd., Los Angeles, CA 90036. Technical facilities: 1000-w TPO, 9.13-kw ERP, 332-ft. above ground, 3225-ft. above sea level, lat. 33° 35' 07", long. 101° 50' 49".
Ownership: Communicators of America Inc., 95%; Bobbi Suga Grifm, 5%.
- ★ **LUFKIN** —K02MV, Attaway Broadcast Group Inc. Technical facilities: 0.04-kw ERP, lat. 31° 20' 08", long. 94° 43' 10".
- ★ **LUFKIN** —K05HX, International Bcstg. Network. Technical facilities: 0.027-kw ERP, lat. 31° 20' 18", long. 94° 41' 16".
- McAllen & Edinburg** —Ch. 12, Hugh Van Eaton.
- MEMPHIS/LAKEVIEW/ESTELLINE** —K44AK, Cruze Electronics, 1905 Palo Dr., Box 397, Memphis, TX 79245. Phone: 806-259-2879. Technical facilities: 100-w TPO, 0.843-kw ERP, 300-ft. above ground, 2505-ft. above sea level, lat. 34° 48' 35", long. 100° 36' 38".
Transmitter: 5-mi. NNW of Memphis.
Note: Operating as a translator.
Equipment: Television Technology transmitter; Scala antenna.
Costs: Plant, \$30,000; yearly operating, \$6,000.
Ownership: Arnold Cruze, 100%.
Other interests: See K62BQ, Erick, OK.
- ★ **MULLIN** —K61CV, Pompey Mountain Bcstg. Co. Technical facilities: 0.74-kw ERP, lat. 31° 37' 17", long. 98° 38' 31".
- ★ **NACOGDOCHES** —K13UN, Echonet, 2250 S. Raritan, Englewood, CO 80110. Technical facilities: 0.02-kw ERP, lat. 31° 40' 58", long. 94° 41' 55".
- Nacogdoches** —Ch. 11, Rene Rodriguez.
- ★ **PECOS** —K04MP, Benjamin B. Moore, see K10MD, Fort Stockton, TX. Technical facilities: 10-w TPO, 0.06195-kw ERP, 150-ft. above ground, 2750-ft. above sea level, lat. 31° 23' 28", long. 103° 26' 00".
Transmitter: 4-mi. SE of Pecos off Hwy. 1450.
Equipment: Emcee transmitter; Bogner antenna.
Costs: Plant, \$60,500; quarterly operating, \$15,000.
Ownership: Benjamin B. Moore, 100%.
- ★ **PORT LAVACA** —K07SG, Walls Newspaper Consultants. Technical facilities: 0.039-kw ERP, lat. 28° 36' 48", long. 96° 37' 33".
- QUITAQUE** —See Turkey, TX.
- Rio Grande City** —Ch. 2, EEF Trust.
- Rio Grande City** —Ch. 6, Owen Bcstg., 3636 Talliluna Ave., No. 208, Knoxville, TN 37919.
- Rio Grande City** —Ch. 7, Agustin Torres.
- San Angelo** —Ch. 61, Localvision, 7432 E. Diamond, Scottsdale, AZ 85257.
- San Antonio** —Ch. 2, Nightway Communications Inc.
- ★ **SNYDER** —K60CG, Women's Low Power Stations. Technical facilities: 0.4-kw ERP, lat. 32° 44' 30", long. 100° 50' 40".
- Stephenville** —Ch. 7, Minerva Rodriguez.
- SULPHUR SPRINGS** —K18AL, TPC Communications Inc., 2201 S. Robertson, Tyler, TX 75701. Technical facilities: 1000-w TPO, 38.4648-kw ERP, 500-ft. above ground, 1130-ft. above sea level, lat. 33° 07' 54", long. 95° 50' 06".
Transmitter: 0.5-mi. SW of intersection of Hwys. 499 & 275, Sulphur Springs.
Began operation: Sept. 15, 1983.
Equipment: Acrodyne transmitter; Bogner antenna.
Costs: Plant, \$1,000,000; yearly operating, \$600,000.
Ownership: Jack W. Butler, 100%.
Represented (legal): Paul, Hastings, Janofsky & Walker.
Represented (engineering): Moffet, Larson & Johnson.
- Temple** —Ch. 12, Janet Roberts.
- TURKEY/QUITAQUE** —K60BW, Valley Translator System, Box 275, Turkey, TX 79261. Phone: 806-423-1221. Technical facilities: 100-w TPO, 2.072-kw ERP, 120-ft. above ground, 3250-ft. above sea level, lat. 34° 23' 33", long. 101° 07' 30".
Transmitter: 4-mi. NW of Quitaque.
Satellite programming: Planned.
Equipment: Television Technology transmitter; Scala antenna.
Costs: Plant, \$15,000; yearly operating, \$3,000.
Personnel: Arville R. Setliff, station mgr.
Ownership: George A. Setliff, 100%.
Represented (engineering): Arnold Cruze.
Other interests: See K62BQ, Erick, OK.
- ★ **TYLER** —K02MP, Orion Bcst. Group, 10200 E. Girard Ave., Suite 309, Denver, CO 80231. Technical facilities: 0.02-kw ERP, lat. 32° 20' 34", long. 95° 15' 26".
Ownership & other interests: See K28AQ, Flagstaff, AZ.
- ★ **TYLER** —K26AJ, Jack Butler. Technical facilities: 8.24-kw ERP, lat. 32° 18' 22", long. 95° 13' 17".
- ★ **TYLER** —K45AN, American Christian TV System Inc., see K60AC, Brownwood, TX. Technical facilities: 10.4-kw ERP, lat. 32° 21' 05", long. 95° 18' 06".
- Uvalde** —Ch. 2, Ronald J. Malik, 2907 Morgan Rd., Ceres, CA 95307.
- Uvalde** —Ch. 7, Minerva Rodriguez Frias, Rte. 1 Box 130-A, Primera, TX 78550.
- Uvalde** —Ch. 13, Owen Bcstg., 3636 Talliluna Ave., No. 208, Knoxville, TN 37919.
- ★ **UVALDE** —K26AF, Elcio Salgado & Brunhilda Salgado Co., Rte. 1, Box 130-A, Primera, TX 78550.

Technical facilities: 10-w TPO, 0.0535-kw ERP, 100-ft. above ground, 1055-ft. above sea level, lat. 29° 15' 40.5", long. 99° 44' 51.4".
 Transmitter: 3.5-mi. E of Uvalde on Hacienda Rd.
 Equipment: Emcee transmitter; Scientific-Atlanta antenna.
 Costs: Plant, \$22,000; yearly operating, \$3,000.
 Principals: Elcio & Brunhilda Salgado; Juanita Torres De McVera.
 Represented (engineering): Agape TV Media (San Benito, TX).

★ **UVALDE** —K48AS, Area Christian TV Station, 122 E. Calera St., Uvalde, TX 78801.
 Technical facilities: 10-w TPO, 0.0535-kw ERP, 100-ft. above ground, 1055-ft. above sea level, lat. 29° 15' 40.5", long. 99° 44' 51.4".
 Transmitter: 3.5-mi. E of Uvalde on Hacienda Rd.
 Equipment: Emcee transmitter; Scientific-Atlanta antenna.
 Costs: Plant, \$22,000; yearly operating, \$3,000.

★ **VICTORIA** —K44AN, Powell TV Corp., 100 Dania Circle, Lehigh Circle, FL 33936.
 Technical facilities: 0.01-kw ERP, lat. 28° 50' 40", long. 96° 53' 43".
 Ownership & other interests: See W14AC, Lakeland, FL.

★ **VICTORIA** —K51BG, Bob Jacobucci.
 Technical facilities: 0.96-kw ERP, lat. 28° 47' 24", long. 96° 56' 21".

Wichita Falls —Ch. 28, Low Power Technology Inc., 507 Trinity, Austin, TX 78701.

Wichita Falls —Ch. 40, Wichita Falls Bcstrs., 70007 S. I-35, Oklahoma City, OK 73071.

UTAH

Beaver —Ch. 31, Mountain TV Network Inc., 145 W. 6th St., Box 860, Nucla, CO 81424.

Beaver —Ch. 35, Mountain TV Network Inc., see above.

Beaver —Ch. 35, Mountain TV Network Inc., see above.

BLOOMINGTON —See St. George, UT.

★ **BONANZA** —K39AK, KUTV Inc., 2185 South 3600 West, Salt Lake City, UT 84119. Phone: 801-973-3000.
 Technical facilities: 0.38-kw ERP, lat. 40° 21' 01", long. 109° 09' 49".
 Ownership & other interests: See K65CK, Glenwood Springs, CO.

CEDAR CITY —K22AH, Russell Communications, 750 Rancho Circle, Fullerton, CA 92635.

Technical facilities: 100-w TPO, 1.40104-kw ERP, 200-ft. above ground, 5800-ft. above sea level, lat. 37° 45' 47", long. 113° 06' 13".
 Ownership & other interests: See K09SS, Flagstaff, AZ.

★ **CEDAR CITY** —K40AR, American LPTV Network Inc.
 Technical facilities: 3.88-kw ERP, lat. 37° 40' 12", long. 113° 04' 59".

CEDAR CITY —K60BY, Summit Communications Inc., 13226 S.E. 30th St.,

Bellevue, WA 98005. Phone: 206-747-4600.

Technical facilities: 100-w TPO, 1.1413-kw ERP, 40-ft. above ground, 6040-ft. above sea level, lat. 37° 40' 15", long. 113° 04' 10".

Transmitter: Cross Hollow Hills, Cedar City.

Satellite programming: Plans ON-TV.
 Equipment: Emcee transmitter; Bogner antenna.

Costs: Plant, \$45,000; yearly operating, \$25,000.

Ownership: James A. Hirshfield, pres., 100%; Eugene A. Fry, v.p.; Richard S. Sprague, secy.; Mary J. Hirshfield, asst. secy.; Lawrence Flinn II, R. Calvin Sutliff & Paul E. Van Hook, dirs.

Other interests: Owns K27AH, Lake George, UT; K22AD, Gillette, WY. Flinn, J. Hirshfield & Sutliff have multiple cable holdings.

Represented (legal): Cole, Raywid & Braverman.

Represented (engineering): Comsearch.

Circleville —Ch. 52, Mountain TV Network Inc., see Ch. 31, Beaver, UT.

DELTA/RURAL MILLARD COUNTY —K64BO, KUTV Inc., see K39AK, Bonanza, UT.

Technical facilities: 100-w TPO, 2.234-kw ERP, 25-ft. above ground, 5425-ft. above sea level, lat. 39° 19' 39", long. 112° 19' 36".

Transmitter: 1.5-mi. S of Oak City.

Note: Operating as a translator.
 Began operation: March 1983.

Equipment: Television Technology transmitter; Scala antenna.
 Costs: Plant, \$19,980 yearly operating, \$1,000.

DUCHESNE COUNTY —See Myton, UT.

Dugway —Ch. 18, Mountain TV Network Inc., see Ch. 31, Beaver, UT.

Dugway —Ch. 22, Mountain TV Network Inc., see above.

Dugway —Ch. 26, Mountain TV Network Inc., see above.

Dugway —Ch. 44, Mountain TV Network Inc., see above.

Dugway —Ch. 50, Mountain TV Network Inc., see above.

Dugway —Ch. 54, Mountain TV Network Inc., see above.

Dugway —Ch. 66, Mountain TV Network Inc., see above.

EPHRAIM —See Manti, UT.

GUNLOCK —See Mesquite, NV.

IVINS —See St. George, UT.

★ **KANAB** —K12ND, Kanab Lions TV.
 Technical facilities: 0.06-kw ERP, lat. 36° 59' 32", long. 112° 31' 39".

Manti —Ch. 34, U. of Utah, 104 James Talmadge Bldg., Salt Lake City, UT 84112.

MANTI/EPHRAIM —K28AG, Sanpete TV Corp., 3882 South 850 West, Bountiful, UT 84010.

Technical facilities: 100-w TPO, 9.419-kw ERP, 20-ft. above ground, 6095-ft. above sea level, lat. 39° 12' 06", long. 111° 43' 39".

RICHARD L. VEGA & ASSOCIATES

- Radio-Telephone Systems Design
 - 900 MHz
 - Low Band
- Cellular Radio Systems Design
 - 2-Way
 - Microwave Control
- MDS, LPTV, DEMS, DBS

P.O. Box 19768

(305) 896-4195

Orlando, Florida 32814

★ **MARYSVALE** —K32AL, U. of Utah, 104 James Talmadge Bldg., Salt Lake City, UT 84112.

Technical facilities: 20-w TPO, 0.509-kw ERP, 25-ft. above ground, 7620-ft. above sea level, lat. 38° 30' 27", long. 112° 11' 50".

Transmitter: Approx. 4.5-mi. NNE of Marysvale.

Note: Operating as a translator (KUED Ch. 7 Salt Lake City).

MILLARD COUNTY —See Delta, UT.

★ **MOAB** —K02MD, Spectrum Press Inc., Box 430, Bountiful, UT.

Technical facilities: 100-w TPO, 0.4857-kw ERP, 180-ft. above ground, 4205-ft. above sea level, lat. 38° 35' 07", long. 109° 33' 42".

Transmitter: 1-mi. NW of center of Moab.
 Equipment: Emcee transmitter; Bogner antenna.

Costs: Plant, \$60,500; quarterly operating, \$15,000.

★ **MOAB** —K09UH, Harlen L. Jacobsen, 7432 E. Diamond, Scottsdale, AZ 85257.
 Technical facilities: 0.02-kw ERP, lat. 38° 24' 26", long. 109° 32' 57".

Ownership & other interests: See K12NG, Wiley, CO.

★ **MOAB** —K11RU, Harlen L. Jacobsen, see above.

Technical facilities: 0.02-kw ERP, lat. 38° 24' 26", long. 109° 32' 57".

★ **MOAB** —K13AU, Harlen L. Jacobsen, see above.

Technical facilities: 0.02-kw ERP, lat. 38° 24' 26", long. 109° 32' 57".

Moab —Ch. 31, Arapahoe County TV Club.

Monticello —Ch. 17, Mountain TV Network Inc.

MYTON/RURAL DUCHESNE COUNTY —K43AE, KUTV Inc., see K39AK, Bonanza, UT.

Technical facilities: 100-w TPO, 3.916-kw ERP, 42-ft. above ground, 10,057-ft. above sea level, lat. 40° 21' 45", long. 110° 47' 31".

Transmitter: 5-mi. W of Tablona on Tabby Mtn. translator site.

Note: Operating as a translator (KUTV Ch. 2 Salt Lake City).

Began operation: March 1983.

Equipment: Television Technology transmitter; Scala antenna.
 Costs: Plant, \$51,975; yearly operating, \$20,000.

Ogden —Ch. 50, U. of Utah, see K32AL, Marysvale, UT.

★ **PARK CITY** —K45AX, LPTV Services.
 Technical facilities: 0.52-kw ERP, lat. 40° 40' 59", long. 111° 31' 22".

★ **PRICE** —K21AE, Spectrum Press Inc., see K02MD, Moab, UT.

Technical facilities: 100-w TPO, 0.929-kw ERP, 100-ft. above ground, 5667-ft.

above sea level, lat. 39° 36' 38", long. 110° 48' 47".

Transmitter: On communications tower, 0.75-mi. N of center of Price.

Equipment: Emcee transmitter; Bogner antenna.

Costs: Plant, \$60,500; quarterly operating, \$15,000.

Price —Ch. 18, Mountain TV Network Inc., see Ch. 31, Beaver, UT.

Price —Ch. 31, Mountain TV Network Inc., see above.

Price —Ch. 39, Mountain TV Network Inc., see above.

★ **RICHFIELD** —K29AI, Spectrum Press, see K02MD, Moab, UT.

Technical facilities: 3.39-kw ERP, lat. 38° 38' 04", long. 112° 03' 33".

★ **ROOSEVELT** —K15AW, Spectrum Press, see K02MD, Moab, UT.

Technical facilities: 2-kw ERP, lat. 40° 19' 27", long. 110° 09' 19".

Roosevelt —Ch. 21, Localvision, 7432 E. Diamond, Scottsdale, AZ 85257.

Roosevelt —Ch. 23, Localvision, see above.

Roosevelt —Ch. 32, Localvision, see above.

Roosevelt —Ch. 34, Localvision, see above.

Roosevelt —Ch. 40, Localvision, see above.

★ **ST. GEORGE** —K14AN, Russell Communications, see K22AH, Cedar City, UT.
 Technical facilities: 20-w TPO, 1.35542-kw ERP, 60-ft. above ground, 2750-ft. above sea level, lat. 37° 03' 49", long. 113° 34' 20".

ST. GEORGE —K24AL, Hector Leal.
 Technical facilities: 1.03-kw ERP, lat. 37° 08' 49", long. 113° 31' 23".

ST. GEORGE —K27AH, Summit Communications Inc., see K60BY, Cedar City, UT.
 Technical facilities: 100-w TPO, 0.504-kw ERP, 40-ft. above ground, 3160-ft. above sea level, lat. 37° 03' 51", long. 113° 34' 16".

Transmitter: Webb Hill, St. George.

Began operation: March 1983.

Satellite programming: ON-TV.
 Equipment: Emcee transmitter; Bogner antenna.

Costs: Plant, \$45,000; yearly operating, \$25,000.

Ownership: James A. Hirshfield, pres., 100%; Eugene A. Fry, v.p.; Richard S. Sprague, secy.; Mary J. Hirshfield, asst. secy.; Lawrence Flinn II, R. Calvin Sutliff & Paul E. Van Hook, dirs.

Other interests: Flinn, J. Hirshfield & Sutliff have multiple cable holdings.

Represented (legal): Cole, Raywid & Braverman.

Represented (engineering): Comsearch.

Low Power TV Stations—Utah

ST. GEORGE / WASHINGTON / SANTA CLARA/BLOOMINGTON/IVINS —K55DL, Julie P. Miner, 65 North 100 East, St. George, UT. Phone: 801-673-3481.

Technical facilities: 100-w TPO, 1.193-kw ERP, 30-ft. above ground, 3169-ft. above sea level, lat. 37° 04' 50", long. 113° 34' 19".

Transmitter: Webb Hill, S of St. George. Satellite programming: Planned.

Locally originated programming: Sports; public affairs.

Advertising: Yes. Rates: \$15-\$57.

Equipment: Television Technology transmitter; Scala antenna.

Costs: Plant, \$300,000; yearly operating, \$240,000.

Personnel: Arthur Mortensen, station mgr.

Salt Lake City —Ch. 67, Neighborhood TV Co. Inc.

SANTA CLARA —See St. George, UT.

★ **SCIPPIO** —K19AH, Mountain TV Network Inc., 145 W. 6th St., Box 860, Nucla, CO 81424.

Technical facilities: 0.86-kw ERP, lat. 39° 09' 27", long. 112° 06' 47".

Ownership & other interests: See K29AF, Lihue, HI.

Scipio —Ch. 15, Mountain TV Network Inc., see above.

Scipio —Ch. 17, Mountain TV Network Inc., see above.

Scipio —Ch. 25, Mountain TV Network Inc., see above.

Scipio —Ch. 45, Mountain TV Network Inc., see above.

Scipio —Ch. 47, Mountain TV Network Inc., see above.

Scipio —Ch. 53, Mountain TV Network Inc., see above.

VEYD —See Mesquite, NV.

WASHINGTON —See St. George, UT.

VERMONT

Killington —Ch. 18, Killington Ltd.

★ **STOWE** —W66AT, LPTV Services. Technical facilities: 0.86-kw ERP, lat. 44° 30' 11", long. 72° 41' 35".

VIRGINIA

CONCORD —W33AD, Paul H. Passink, Rte. 2, Box 7U, Concord, VA 24538. Phone: 804-993-3300.

Technical facilities: 100-w TPO, 1.134-kw ERP, 120-ft. above ground, 1000-ft. above sea level, lat. 37° 20' 30", long. 78° 59' 17".

Transmitter: 0.1-mi. off State Rd. 24 on Rector Rd., Concord.

Began operation: Sept. 25, 1982.

Locally originated programming: Public affairs.

Satellite programming: ACTS.

Advertising: Yes. Rates: 30 Sec., \$5-\$25. Equipment: Acrodyne transmitter; Scala antenna.

Costs: Plant, \$37,500; yearly operating, \$25,646.

Personnel: Shirley Passink, station mgr.; Paul Passink, station engineer.

Ownership: Paul H. Passink, 100%.

Other interests: Passink has undisclosed cable holdings.

Norfolk —Ch. 8, E. Warren Denton.

Petersburg —Ch. 19, Howard LP Television Inc.

Petersburg —Ch. 68, Roy H. Clark Bcstg. of Virginia Inc.

Richmond —Ch. 41, Sur Este Bcstg. Corp.

★ **WOODSTOCK** —W10AZ, Ruarch Assoc. Technical facilities: 0.05-kw ERP, lat. 38° 51' 05", long. 78° 29' 50".

WASHINGTON

★ **ABERDEEN** —K27AL, Response Bcstg. Corp., 1640 Fifth Ave., Suite 203, Santa Monica, CA 90401.

Technical facilities: 1000-w TPO, 4.15-kw ERP, 181-ft. above ground, 540-ft. above sea level, lat. 46° 55' 55", long. 123° 44' 00".

Transmitter: Morrison Rd., 2-mi. S of Cosmopolis.

Other interests: See K35AJ, Barstow, CA.

Aberdeen —Ch. 55, Response Bcstg. Corp., see above.

Aberdeen —Ch. 3, Payne Bcstg.

★ **BELLINGHAM** —K47BA, James Connell, 357 E. Thomas Rd., Phoenix, AZ 85012. Technical facilities: 13.1-kw ERP, lat. 48° 45' 40", long. 122° 29' 13".

★ **BELLINGHAM** —K64BT, Majelmar Inc., c/o Seymour M. Chase, 1250 Connecticut Ave. NW, Washington, DC 20036.

Technical facilities: 1000-w TPO, 8.71-kw ERP, 101-ft. above ground, 80-ft. above sea level, lat. 48° 44' 51", long. 122° 28' 40".

Ownership: Hal Cooper, pres. & Marta Cooper, v.p., 24% jointly; Eleanor Parker, v.p. & Rod Parker, secy., 24% jointly; Ruth Salcido, v.p., 28%; Ingrid Hanzer, 20%; Leonard Hanzer, 4%.

BREWSTER —See Pateros, WA.

Colfax —Ch. 63, Matlock Communications Inc.

Colville —Ch. 9, Statesman-Examiner Inc.

Colville —Ch. 14, Mountain TV Network Inc., 145 W. 6th St., Box 860, Nucla, CO 81424.

Colville —Ch. 30, Mountain TV Network Inc., see above.

★ **EASTSOUND/FERNDAL** —K18AP, Response Bcstg. Corp., see K27AL, Aberdeen, WA.

Technical facilities: 3.40-kw ERP, lat. 48° 40' 48", long. 122° 50' 24".

★ **EASTSOUND/FERNDAL** —K69DO, Response Bcstg. Corp., see above.

Technical facilities: 100-w TPO, 3.44-kw ERP, 403-ft. above ground, 2674-ft. above sea level, lat. 48° 41' 48", long. 122° 50' 24".

Transmitter: Mt. Constitution, Orcas Island.

Equipment: LGT transmitter; Bogner antenna.

Costs: Plant, \$197,300; quarterly operating, \$142,650.

EAST WENATCHEE —See Wenatchee, WA.

Ellisford —Ch. 35, The Omak Chronicle Inc.

FERNDAL —See Eastsound, WA.

Goldendale —Ch. 44, Mountain TV Network Inc., see Ch. 14, Colville, WA.

Hoquiam —Ch. 3, Deloy Miller, Box 478, Livingston, TN 38570.

★ **JOYCE** —K47BB, Crescent TV Reception Improvement Dist.

Technical facilities: 0.47-kw ERP, lat. 48° 09' 03", long. 123° 40' 16".

★ **LYNDEN** —K34AK, Midsouth Bcstrs., 283 Kimbrough, Memphis, TN 38103. Technical facilities: 2.92-kw ERP, lat. 48° 59' 48", long. 122° 38' 52".

Ownership & other interests: See K12MV, Holbrook, AZ.

Moses Lake —Ch. 36, Juan Ramon Ortiz.

Moses Lake —Ch. 43, Mountain TV Network Inc., see Ch. 14, Colville, WA.

Moses Lake —Ch. 62, Mountain TV Network Inc., see above.

★ **MOUNT VERNON & BURLINGTON** —K19AG, Skagit Valley Publishing Co.

Technical facilities: 2.93-kw ERP, lat. 48° 38' 00", long. 122° 17' 50".

Okanogan —Ch. 29, Mountain TV Network Inc., see Ch. 14, Colville, WA.

OMAK/OKANO —K31AH, Statesman-Examiner Inc., 25 S. Ash, Box 945, Omak, WA 98841.

Technical facilities: 100-w TPO, 1.5-kw ERP, 30-ft. above ground, 5749-ft. above sea level, lat. 48° 26' 59", long. 119° 18' 28".

★ **PATEROS/BREWSTER** —K15AH, OKTV Inc., 818 Plazaway NE, Brewster 98812.

Technical facilities: 100-w TPO, 1.3536-kw ERP, 60-ft. above ground, 5100-ft. above sea level, lat. 48° 01' 44", long. 119° 58' 36".

Transmitter: On Goat Mtn., approx. 4.1-mi. SW of Pateros.

Equipment: Television Technology transmitter; Scala antenna.

Costs: Plant, \$110,000; yearly operating, \$20,000.

Principals: Donald J. Ervin Jr., pres.; Ronald A. Anderson, secy.-treas.

Represented (engineering): Garr N. Johnson (Brewster, WA).

Port Angeles —Ch. 14, Jose Armando Tamez.

Port Angeles —Ch. 67, Robert E. Sandstorm.

★ **RICHLAND** —K49BA, Mountain TV Network Inc., 145 W. 6th St., Box 860, Nucla, CO 81424.

Technical facilities: 2.9-kw ERP, lat. 46° 14' 01", long. 119° 19' 04".

Ownership & other interests: See K29AF, Lihue, HI.

★ **SPOKANE** —K55EB, J-Pax Bcstrs. Inc., 629 Oakland Ave., Suite 15, Oakland, CA 94611.

Technical facilities: 1.29-kw ERP, lat. 47° 41' 40", long. 117° 20' 03".

Ownership & other interests: See K29AG, Kansas City, KS/MO.

★ **WENATCHEE** —K06LC, Payne Bcstg. Co., 420 Leon Dr., Sparta, TN 38583.

Technical facilities: 10-w TPO, 0.128268-kw ERP, 150-ft. above ground, 1150-ft. above sea level, lat. 47° 23' 50", long. 120° 16' 25".

Wenatchee —Ch. 14, Westcoast Bcstg. Co.

WENATCHEE/EAST WENATCHEE —K30AJ, Spokane Television Inc., 960 Valley Mall Pkwy., East Wenatchee, WA 98801.

Technical facilities: 100-w TPO, 0.679-kw ERP, 17-ft. above ground, 2037-ft. above sea level, lat. 47° 22' 52", long. 120° 17' 16".

Transmitter: Northern most point of Wenatchee Heights, 1.5-mi. from Wenatchee & East Wenatchee.

Equipment: Acrodyne transmitter; Scala antenna.

Costs: Plant, \$25,000; quarterly operating, \$1,000.

Ownership: Thomas Read, 100%.

Other interests: Read is permittee of KYSN(FM) East Wenatchee & has interest in Mid-Columbia Bcstg. Inc., licensee of KULE(AM) Ephrata, WA.

Represented (legal): Haley, Bader & Potts.

Represented (engineering): George M. Frese (East Wenatchee, WA).

WEST VIRGINIA

Wardensville, Baker & Rio —Ch. 15, Hardy County Rural Development Authority.

WISCONSIN

ADAMS —W64AU, Adams S.T.V. Inc., 300 E. Green Bay St., Box 210, Shawano, WI 54166.

Technical facilities: 1000-w TPO, 15.5-kw ERP, 173-ft. above ground, 1423-ft. above sea level, lat. 43° 59' 16", long. 89° 49' 05".

★ **EAU CLAIRE** —W38AG, Taft Bcstg. Co., 1718 Young St., Cincinnati, OH 45210.

Technical facilities: 1.14-kw ERP, lat. 44° 47' 41", long. 91° 30' 39".

Ownership & other interests: See Group Ownership of TV Stations.

Fond Du Lac —Ch. 28, Blacks Desiring Media, Box 520, Livingston, TN 38570.

★ **LA CROSSE** —W38AF, Tel-Radio Communications Properties Inc., 517 N. Segoe Rd., Madison, WI 53705.

Technical facilities: 10-kw ERP, lat. 43° 48' 12", long. 91° 51' 07".

LADYSMITH —K06AS, Bell Press Inc., 120 W. 3rd St. S, Ladysmith, WI 54848.

Studio: Worden & 3rd Sts., Ladysmith, WI. Phone: 715-532-5591.

Technical facilities: 10-w TPO, 0.032067-kw ERP, 120-ft. above ground, 1260-ft. above sea level, lat. 45° 25' 47", long. 91° 06' 32".

Transmitter: Bell Press Bldg., corner of W. 3rd St. S & Worden Ave., Ladysmith.

Began operation: Dec. 1982.

Locally originated programming: Plans public affairs; sports; weather.

Subscription programming: Plans 3 tiers.

Equipment: Emcee transmitter; Bogner antenna.

Costs: Plant, \$125,000; quarterly operating, \$42,780.

Officers: Donald L. Bell, pres.; Audrey M. Bell, v.p.; James L. Bell, secy.-treas.

LAND O LAKES —W16AC, Land O Lakes Superstation Inc., c/o Violet Becker, Land O Lakes, WI 54540.

Technical facilities: 100-w TPO, 20.8-kw ERP, 238-ft. above ground, 2078-ft. above sea level, lat. 46° 04' 01", long. 89° 04' 39".

★ **MADISON** —W59AY, Global Village Video Resource Center, 454 Broome St., New York, NY 10018.
 Technical facilities: 1.03-kw ERP, lat. 43° 03' 01", long. 89° 29' 15".

★ **MILWAUKEE** —W08BY, Local Service Television.
 Technical facilities: 0.05-kw ERP, lat. 43° 02' 18", long. 87° 54' 05".

MILWAUKEE —W55AS, Weigel Bcstg. Co., Board of Trade Bldg., 141 W. Jackson Blvd., Chicago, IL 60604. Phone: 312-663-0260.
 Technical facilities: 100-w TPO, 1.77-kw ERP, 589-ft. above ground, 617-ft. above sea level, lat. 43° 02' 10", long. 87° 54' 05".
 Equipment: Emcee transmitter; Bogner antenna.
 Principals: Howard Shapiro, pres.-dir.; Robert Ward, v.p.; James V. Pellegrino, secy.-dir.; Jay S. Morris, treas.-dir.; Ray Freedman, dir.
 Other Interest: Weigel Bcstg. is licensee of WCUI-TV Chicago, IL.

★ **MILWAUKEE** —W58AT, LPTV Inc., 2700 Bee Caves Rd., Austin, TX 78746.
 Technical facilities: 12.9-kw ERP, lat. 43° 02' 10", long. 87° 54' 05".

★ **OSHKOSH** —W08BX, Taft Bcstg. Co., see W38AG, Eau Claire, WI.
 Technical facilities: 0.04-kw ERP, lat. 44° 02' 46", long. 88° 31' 43".

RICE LAKE —W15AB, Chronotype Publishing Co., Box 191, Rice Lake, WI 54868. Phone: 715-234-1500.
 Technical facilities: 1000-w TPD, 11.107-kw ERP, 210-ft. above ground, 1440-ft. above sea level, lat. 45° 32' 16", long. 91° 45' 50".
 Transmitter: 1-mi. NW of Rice Lake.
 Began operation: June 1, 1983.
 Locally originated programming: Local news; high school sports; public affairs; parades; talent shows.
 Satellite programming: American TV Network; Satellite Program Network.
 Advertising: Yes. Rates: Min., \$6.75-\$18; 30 Sec., \$4.50-\$12.
 Equipment: Emcee transmitter; Scala antenna.
 Personnel: Kenneth P. DeNucci, sales manager.; Peter F. Tanz, operations manager.
 Principals: Warren D. Leary Jr., pres.; James F. Dorrance Jr., v.p.
 Other interests: CPC publishes weekly *Rice Lake Chronotype*.
 Represented (engineering): Doug McDonnell.

★ **RIPON** —K42AF, STV of Oshkosh.
 Technical facilities: 16.7-kw ERP, lat. 43° 53' 48", long. 88° 50' 24".

★ **ST. GERMAN** —W45AC, Northeastern Communications Systems Inc., 1142 Main St., Green Bay, WI 54301.
 Technical facilities: 1000-w TPO, 9.533-kw ERP, 434-ft. above ground, 2084-ft. above sea level, lat. 45° 56' 24", long. 89° 27' 48".

Tomahawk —Ch. 4, Lidia Rodriguez.

WYOMING

Buffalo —Ch. 18, Wyoming Media Inc.

★ **CASPER** —K13UC, KUTV Inc., 2185 South 3600 West, Salt Lake City, UT 84119. Phone: 801-973-3000.

Technical facilities: 0.03-kw ERP, lat. 42° 50' 05", long. 106° 17' 44".
 Ownership & other interests: See K65CK, Glenwood Springs, CO.

★ **CHEYENNE** —K11RP, Russell Communications, 750 Rancho Circle, Fullerton, CA 92635.
 Technical facilities: 0.03-kw ERP, lat. 41° 07' 17", long. 104° 50' 22".
 Ownership & other interest: See K09SS, Flagstaff, AZ.

★ **CHEYENNE** —K49AY, Majelmar Inc., c/o Marvin Freedman, 1801 Ave. of the Stars, Los Angeles, CA 90067.
 Technical facilities: 1000-w TPD, 9.7-kw ERP, 116-ft. above ground, 6174-ft. above sea level, lat. 41° 08' 04", long. 104° 49' 02".
 Ownership: Hal Cooper, pres., Marta Cooper, v.p., 24% jointly; Eleanor Parker, v.p., Rod Parker, secy., 24% jointly; Ruth Salcido, v.p., 28%; Ingrid Hanzer, 20%; Leonard Hanzer, 4%.

Cheyenne —Ch. 44, North American Television.

CODY —K15AD, C-Tel Inc., Box 30635, Billings, MT 59107. Phone: 406-245-8200.
 Technical facilities: 100-w TPO, 1.46-kw ERP, 50-ft. above ground, 7650-ft. above sea level, lat. 44° 29' 48", long. 109° 09' 07".
 Transmitter: 4-mi. SW of Cody on Cedar Mtn.
 Began operation: Nov. 1982.
 Locally originated programming: Plans character generated news & information.
 Satellite programming: Plans CNN Headline News.
 Equipment: Acrodyne transmitter; Scala antenna.
 Costs: Plant, \$62,090; quarterly operating, \$16,440.
 Ownership & other interests: See K19AC, Glasgow, MT.

★ **CODY** —K19AI, Local Power Television Inc., 2102-A Gallows Rd., Vienna, VA 22180. Phone: 703-893-3151.
 Technical facilities: 11.7-kw ERP, lat. 44° 29' 44", long. 109° 09' 13".
 Ownership & other interests: See W53AG, Russellville, AL.

DOUGLAS —K07RO, Sky-Window TV Inc., 10th & Richards, Box 4, Douglas, WY 82633.
 Technical facilities: 10-w TPO, 0.025-kw ERP, 30-ft. above ground, 5010-ft. above sea level, lat. 42° 45' 52", long. 105° 25' 03".
 Transmitter: 0.25-mi. N of I-25 & State 91 interchange, Douglas.
 Equipment: Television Technology transmitter; Scala antenna.
 Costs: Plant, \$15,000; yearly operating, \$500.
 Officers: Lee Boyd Smathers, pres.; Lee Brooks Smathers, 1st v.p.-secy.; James F. Hand, 2nd v.p.; Leroy H. Wulff, treas.
 Represented (legal): James F. Hand.
 Represented (engineering): John L. Holecek.

★ **DOUGLAS** —K13SU, Telemex.
 Technical facilities: 0.1-kw ERP, lat. 42° 43' 10", long. 105° 29' 23".

★ **DUBOIS** —K23AN, Mountain TV Network Inc., 145 W. 6th St., Box 860, Nucla, CO 81424.
 Technical facilities: 1.33-kw ERP, lat. 43° 26' 01", long. 109° 31' 20".



TELEVISION TECHNOLOGY CORPORATION
 Low Power TV Transmitters, Translators, TV & FM
 2360 Industrial Lane
 Broomfield, CO 80020
 (303) 465-4141
 TWX: 910-938-0396 TTC ARDA

Ownership & other interests: See K29AF, Lihue, HI.

Other interests: See K60BY, Cedar City, UT.

★ **DUBOIS** —K25AU, Mountain TV Network Inc., see above.
 Technical facilities: 1.32-kw ERP, lat. 43° 26' 01", long. 109° 31' 20".

Gillette —Ch. 24, JLR Bcstg.

Green River —Ch. 67, He's The Dne Bcstg., 300 Mulvaney, D-20, Knoxville, TN 37915.

★ **DUBOIS** —K31AN, Mountain TV Network Inc., see above.
 Technical facilities: 1.38-kw ERP, lat. 43° 26' 01", long. 109° 31' 20".

★ **LARAMIE** —K21AQ, Morris Joe Dimsdale.
 Technical facilities: 1.6-kw ERP, lat. 41° 13' 58", long. 105° 26' 40".

★ **DUBOIS** —K54BG, Mountain TV Network Inc., see above.
 Technical facilities: 1.5-kw ERP, lat. 43° 26' 01", long. 109° 31' 20".

★ **RANCHESTER** —Ch. 4, Sheridan TV Translator Inc.
 Technical facilities: 0.14-kw ERP, lat. 44° 37' 24", long. 107° 06' 59".

★ **DUBOIS** —K60CP, Mountain TV Network Inc., see above.
 Technical facilities: 1.55-kw ERP, lat. 43° 26' 01", long. 109° 31' 20".

★ **RAWLINS** —K07TE, Russell Communications, see K21RP, Cheyenne, WY.
 Technical facilities: 0.03-kw ERP, lat. 41° 40' 46", long. 107° 14' 11".

★ **DUBOIS** —K62BV, Mountain TV Network Inc., see above.
 Technical facilities: 1.54-kw ERP, lat. 43° 26' 01", long. 109° 31' 20".

Rawlins —Ch. 21, Kentel.
 Rawlins —Ch. 60, Mountain TV Network Inc., see K23AN, Dubois, WY.

★ **DUBOIS** —K64CA, Mountain TV Network Inc., see above.
 Technical facilities: 1.57-kw ERP, lat. 43° 26' 01", long. 109° 31' 20".

Riverton —Ch. 8, Evangelina Garcia Garza.

GILLETTE —K16AE, C-Tel Inc., see K15AD, Cody, WY.
 Technical facilities: 100-w TPO, 1.2654-kw ERP, 125-ft. above ground, 5263-ft. above sea level, lat. 44° 12' 33", long. 105° 28' 05".
 Transmitter: Antelope Butte, 5.8-mi. SSE of Gillette.
 Locally originated programming: Character generated news & information.
 Satellite programming: CNN Headline News.
 Equipment: Acrodyne transmitter; Scala antenna.
 Costs: Plant, \$62,090; quarterly operating, \$16,440.
 Ownership & other interests: See K19AC, Glasgow, MT.

★ **ROCK RIVER** —K11QM, Town of Rock River, Box 280, Rock River, WY 82083.
 Technical facilities: 10-w TPO, 0.079-kw ERP, 27-ft. above ground, 7394-ft. above sea level, lat. 41° 42' 24", long. 105° 54' 53".
 Transmitter: 4-mi. SW of Rock River.
 Satellite programming: Planned.
 Equipment: Television Technology transmitter; Cushcraft antenna.
 Costs: Plant, \$20,000; yearly operating, \$300.
 Ownership: Town of Rock River; Ted Nelson, mayor; David Lemier, pres. of council.

GILLETTE —K22AD, Summit Communications Inc., 13226 S.E. 30th Place, Bellevue, WA 98005. Phone: 206-747-4600.
 Studio address: 2814 Dogwood, Gillette, WY 82716. Phone: 307-686-6070.
 Technical facilities: 100-w TPO, 1.0413-kw ERP, 40-ft. above ground, 4680-ft. above sea level, lat. 44° 14' 53", long. 105° 29' 40".
 Transmitter: 3-mi. S of Gillette.
 Began operation: March 1983.
 Satellite programming: DN-TV.
 Equipment: Emcee transmitter; Bogner antenna.
 Costs: Plant, \$45,000; quarterly operating, \$25,000.
 Personnel: James Sorsett, station mgr.
 Ownership: James A. Hirshfield, pres., 100%; Eugene A. Fry, v.p.; Richard S. Sprague, secy.; Mary J. Hirshfield, asst. secy.; Lawrence Flinn II, R. Calvin Suttiff & Paul E. Van Hook, dirs.

★ **SHERIDAN** —K09UO, Russell Communications, see K11RP, Cheyenne, WY.
 Technical facilities: 0.12-kw ERP, lat. 44° 47' 54", long. 106° 55' 51".

★ **SHOSHONI, THERMOPOLIS & RURAL AREA** —K40AQ, Riverton Fremont TV Club Inc.
 Technical facilities: 0.12-kw ERP, lat. 43° 27' 00", long. 108° 14' 00".

★ **WEST RIVERTON** —K44AW, Riverton Fremont TV Club Inc.
 Technical facilities: 1.39-kw ERP, lat. 43° 04' 20", long. 108° 29' 40".

★ **WHEATLAND** —K20AL, Mountain TV Network Inc., see K23AN, Dubois, WY.
 Technical facilities: 0.87-kw ERP, lat. 42° 04' 45", long. 104° 45' 21".

Wheatland —Ch. 24, Mountain TV Network Inc., see above.

★ **WHEATLAND** —K28AS, Mountain TV Network Inc., see above.
 Technical facilities: 0.9-kw ERP, lat. 42° 04' 45", long. 104° 45' 21".

Low Power TV Stations—Wyoming

★ **WHEATLAND** —K36AO, Mountain TV Network Inc., see above.
Technical facilities: 0.94-kw ERP, lat. 42° 04' 45", long. 104° 45' 21".

Wheatland —Ch. 40, Mountain TV Network Inc., see above.

GUAM

TAMUNING —K14AM, Guam Airwaves Corp., Box 24816, GMF, Guam 96921.
Studio address: 692 N. Marine Dr., Tamuning, Guam 96911. Phone: 671-646-1466.

Technical facilities: 100-w TPO, 1.265-kw ERP, 76-ft. above ground, 165-ft. above sea level, lat. 13° 30' 09", long. 144° 48' 17".

Advertising: Yes.
Satellite programming: CNN.
Personnel: Davie M. Larson, v.p. & gen. mgr.; Marie Martin, station mgr.

PUERTO RICO

MAYAGUEZ —W08BM, Telecinco Inc., Box 43, Mayaguez, PR 00709. Phone: 809-832-1150.

Technical facilities: 1-w TPO, 0.017-kw ERP, 155-ft. above ground, 145-ft. above sea level, lat. 18° 12' 28", long. 67° 08' 47".

Transmitter: 165 Mendez Vigo St., Mayaguez.
Equipment: Emcee transmitter; Taco antenna.

Cost: Plant, \$10,000.
Principals: Alfredo R. de Arellano, pres.-dir.; Esther V. R. de Arellano, v.p.-dir.; Alfredo R. de Arellano Jr., exec. v.p.; Gloria R. de Arellano, secy.-dir.; Josefina R. de Arellano, treas.-dir.; Amado Martinez Reyes, v.p.-asst. treas.-dir.
Other interests: See WORA-TV, Mayaguez-Aquadilla, P.R.

VIRGIN ISLANDS

★ **CHRISTIANSTED** —W45AB, Caribbean Center for Understanding Media, Box 1037 Kingshill, St. Croix, VI 00850. Phone: 809-772-1557.

Studio address: No. 5B Estate Upper Love, Fredericksted, St. Croix, VI 00850.

Technical facilities: 1000-w TPO, 50.76-kw ERP, 80-ft. above ground, 1170-ft. above sea level, lat. 17° 45' 24", long. 64° 47' 59".

Advertising: Yes. Rates: 30 Sec., \$35. Locally originated programming: News; public affairs.

Satellite programming: Planned.
Personnel: Ademah Hackshaw, station mgr.

★ **ST. CROIX** —W33AF, Island Television Corp.

Technical facilities: 13.3-kw ERP, lat. 17° 45' 30", long. 64° 47' 58".

★ **ST. THOMAS** —W50AD, Island Television Corp.

Technical facilities: 15.1-kw ERP, lat. 18° 20' 37", long. 64° 54' 27".

TV - Radio - CATV - Newspaper

Robert W. Rounsaville & Associates

MEDIA BROKERS AND CONSULTANTS

ATLANTA, GA 30355 P.O. Box 11898 (404) 261-3000 /1-800-531-1500
ORLANDO, FL 32802 P.O. Box 2991 (305) 423-9426 /1-800-328-3500

Television Translator Stations

As of August 30, 1985

VHF and UHF Channels

Star (★) preceding a listing indicates construction permit(s). Asterisk (*) preceding a listing indicates application only. All others are licensees.

Transmitter power output (TPO) is given at end of each listing; all translators are one watt (1-W), unless otherwise indicated.

Channel numbers are contained in call letters. For example, Ch. 4 is indicated for Adak, Alaska by K04LY. Call letters and location of station repeated are in parentheses.

This listing includes all existing & proposed translator stations, including those which are owned & operated by television stations.

ALABAMA

Andalusia —W55AR, Southeast Alabama Bcstg. Co. Inc., Box 6237, Dothan (WDHN Ch. 18 Dothan)—100-w.

***Birmingham** —Ch. 52, Neighborhood TV Co. Inc., Box 22073, Phoenix, AZ (KUSK Ch. 7 Prescott, AZ via satellite)—100-w.

Cahaba Heights, Mountain Brook & Vestavia Hills —W68AH, Roy H. Park Bcstg. of Birmingham Inc., Box 6146 (WBMG Ch. 42 Birmingham)—100-w.

Guin —W74AL, Alabama ETV Commission see Jackson (WFIQ Ch. 36 Florence)—100-w.

Hampton —W70AN, Alabama ETV Commission, see Jackson (WFIQ Ch. 36 Florence)—100-w.

★**Jackson** —W58JC, Alabama ETV Commission, 2101 Magnolia Ave, Birmingham (WIIQ Ch. 41 Demopolis)—100-w.

***Mobile** —Ch. 55, Neighborhood TV Co. Inc., see Birmingham (KUSK Ch. 7 Prescott, AZ via satellite)—100-w.

Mobile —W69AU, Fort Walton Beach Bcstg. Corp., 7316 Helmsdale Rd., Bethesda, MD (WPAN Ch. 53 Fort Walton Beach)—100-w.

Mountain Brook —See Cahaba Heights.

Vestavia Hills —See Cahaba Heights.

Winfield —W72AH, Alabama ETV Commission, see Jackson (WFIQ Ch. 36 Florence)—100-w.

ALASKA

Adak —K04LY, State of Alaska, Dept. of Public Works, 338 Denali St., 102 MacKay Bldg., Anchorage (KTUU-TV Ch. 2, KTVA Ch. 11, KIMO Ch. 13 Anchorage; KYUK-TV Ch. 4 Bethel; KUAC-TV Ch. 9 Fairbanks; KTOO-TV Ch. 3 Juneau)—100-w. **Note:** Future references to this listing imply that those stations are licensed to the State of Alaska to repeat the above stations.

Airport area, Auke Bay, Gastineau Channel & Mendenhall Glacier area —K110X, The Alaska 13 Corp., 2700 E. Tudor Rd., Anchorage (KJUD Ch. 8 Juneau).

Akhlok —K04LL, State of Alaska, 5900 E. Tudor Rd., Anchorage (KTVA Ch. 11 Anchorage)—10-w.

Akutan —K04LK, State of Alaska, see Adak (KTUU-TV Ch. 2, KAKM Ch. 7, KTVA Ch. 11, KIMO Ch. 13 Anchorage; KYUK-TV

Ch. 4 Bethel; KUAC-TV Ch. 9 Fairbanks; KTOO-TV Ch. 3 Juneau).

★**Alakanuk** —K04ND, State of Alaska, see Adak (KTVA Ch. 11, KTUU-TV Ch. 2, KIMO Ch. 13 & KAKM Ch. 7 Anchorage; KTOO-TV Ch. 3 Juneau; KYUK-TV Ch. 4 Bethel & KUAC-TV Ch. 9 Fairbanks)—10-w.

Alakanuk —K08KD, State of Alaska, see Akhiok (self-originating).

Alakanuk —K10KV, Bethel Bcstg. Inc., see Aniak (KYUK-TV Ch. 4 Bethel)—10-w.

Alakanuk & Mountain Village —K03EA, Bethel Bcstg. Inc., see Aniak (KYUK-TV Ch. 4 Bethel)—10-w.

Aleknagik —K08HU, State of Alaska, Dept. of Public Works, see Adak (AFTV Ch. 8 King Salmon AFB)—10-w.

Allakaket —K02KB, Allakaket City Council, Allakaket (KAKM Ch. 7, KTUU-TV Ch. 2, KIMO Ch. 13, KTVA Ch. 11 Anchorage; KYUK-TV Ch. 4 Bethel; KUAC-TV Ch. 9 Fairbanks; KTOO-TV Ch. 3 Juneau all via satellite)—10-w.

Alyeska —K04GP, State of Alaska, see Adak (KTUU-TV Ch. 2 Anchorage)—10-w.

Ambler —K070M, Village of Ambler, Ambler (KTUU-TV Ch. 2, KAKM Ch. 7, KTVA Ch. 11 & KIMO Ch. 13 Anchorage)—10-w.

★**Anaktuvik** —K04IX, North Slope Borough School Board, see Barrow (KAKM Ch. 7 Anchorage; KYUK-TV Ch. 4 Bethel; KUAC-TV Ch. 9 Fairbanks)—10-w.

Anchorage —K13TR, State of Alaska, see Adak (KIMO Ch. 13 Anchorage)—10-w.

Anchor Point —K10IG, K59AR, K62AM, State of Alaska, see Adak (KTVA Ch. 11, KTUU-TV Ch. 2 & KTVA Ch. 11 Anchorage)—10-w each.

Anchor Point —K51AF, State of Alaska, see Bird Point (KAKM Ch. 7 Anchorage)—10-w.

Anchor Point —See Niniichik.

Angoon —K07SS, State of Alaska, see Adak (KTUU-TV Ch. 2, KAKM Ch. 7, KTVA Ch. 11 & KIMO Ch. 13 Anchorage; KTOO-TV Ch. 3 Juneau; KYUK-TV Ch. 4 Bethel & KUAC-TV Ch. 9 Fairbanks)—10-w.

Angoon —K02JI, Angoon Public Schools, 308 G St., Anchorage (KTUU-TV Ch. 2, KIMO Ch. 13, KTVA Ch. 11 & KAKM Ch. 7 Anchorage). Holds CP to add KYUK-TV Ch. 4 Bethel & KUAC-TV Ch. 9 Fairbanks to present primary stations.

Aniak —K11QN, State of Alaska, see Adak (KTUU-TV Ch. 2, KAKM Ch. 7, KTVA Ch. 11, KIMO Ch. 13 Anchorage; KYUK-TV Ch. 4 Bethel; KUAC-TV Ch. 9 Fairbanks; KTOO-TV Ch. 3 Juneau).

Aniak & Chauthbaluk —K07PT, Bethel Bcstg. Inc., see Aniak (KYUK-TV Ch. 4 Bethel)—10-w.

Aniak, Kalskag & Russian Mission —K13MX, Bethel Bcstg. Inc., Box 468, Bethel (KYUK-TV Ch. 4 Bethel)—10-w.

Anvik —K02JY, City of Anvik, General Delivery (KTUU-TV Ch. 2, KAKM Ch. 7, KTVA Ch. 11 & KIMO Ch. 13 Anchorage; KYUK-TV Ch. 4 Bethel; KUAC-TV Ch. 9 Fairbanks; KTOO-TV Ch. 3 Juneau)—10-w.

Arctic —K04LI, State of Alaska, see Adak (KTUU-TV Ch. 2, KAKM Ch. 7, KTVA Ch. 11, KIMO Ch. 13 Anchorage; KYUK-TV Ch. 4 Bethel; KUAC-TV Ch. 9 Fairbanks; KTOO-TV Ch. 3 Juneau).

Atigun Pipeline Camp —K07MB, Channel 2 Bcstg. Co., Box 2880, Anchorage (KATN Ch. 2 & KTVF Ch. 11 Fairbanks)—10-w.

Atigun Pipeline Camp —K07MR, Northern TV Inc., see Clearwater (KATN Ch. 2 & KTVF Ch. 11 Fairbanks)—10-w.

Atka —K04LJ, State of Alaska, see Adak (KTUU-TV Ch. 2, KAKM Ch. 7, KTVA Ch. 11, KIMO Ch. 13 Anchorage; KYUK-TV Ch. 4 Bethel; KUAC-TV Ch. 9 Fairbanks; KTOO-TV Ch. 3 Juneau).

Atlantic Richfield Co. Base Camp & Prudhoe Bay —K10JU, Northern TV Inc., see Clearwater (KTUU-TV Ch. 2 & KTVA Ch. 11 Anchorage; KTVF Ch. 11 Fairbanks)—10-w.

★**Atlantic Richfield Co. Base Camp & Prudhoe Bay** —K10KB, Channel 2 Bcstg. Co., see Atigun Pipeline Camp (KTUU-TV Ch. 2 & KTVA Ch. 11 Anchorage; KATN Ch. 2 & KTVF Ch. 11 Fairbanks)—10-w.

Auke Bay —See Airport area.

Auke Bay —See also Mendenhall Valley.

Auke Bay & Mendenhall Valley —K06JZ, Capital Community Bcstg. Inc., 224 4th St., Juneau (KTOO-TV Ch. 3 Juneau)—10-w.

Barrow —K11NN, North Slope Borough School Board, N.S.B. School District, Box 169 (KYUK-TV Ch. 4 Bethel; KUAC-TV Ch. 9 Fairbanks; KAKM Ch. 7 Anchorage)—10-w.

Barter Island —See Kaktovik.

Beaver —K04LC, State of Alaska, see Adak (KTUU-TV Ch. 2, KAKM Ch. 7, KTVA Ch.

11, KIMO Ch. 13 Anchorage; KYUK-TV Ch. 4 Bethel; KUAC-TV Ch. 9 Fairbanks; KTOO-TV Ch. 3 Juneau).

***Bethel** —Ch. 2, City of Bethel, 308 G St., No. 306, Anchorage (KAKM Ch. 7, KTUU-TV Ch. 2, KIMO Ch. 13 & KTVA Ch. 11 Anchorage)—10-w.

Bettles —K13TE, State of Alaska, see Adak (KTUU-TV Ch. 2, KAKM Ch. 7, KTVA Ch. 11 & KIMO Ch. 13 Anchorage; KTOO-TV Ch. 3 Juneau; KYUK-TV Ch. 4 Bethel & KUAC-TV Ch. 9 Fairbanks)—10-w.

Bill Moore's & New Hamilton —K13PA, Bethel Bcstg. Inc., see Aniak (KYUK-TV Ch. 4 Bethel)—5-w.

★**Birch Creek** —K13SY, State of Alaska, see Adak (KTUU-TV Ch. 2, KAKM Ch. 7, KTVA Ch. 11 & KIMO Ch. 13 Anchorage; KTOO-TV Ch. 3 Juneau; KYUK-TV Ch. 4 Bethel & KUAC-TV Ch. 9 Fairbanks)—10-w.

Bird Point & Girdwood —K67AY, Alaska Public TV Inc., 3211 Providence Dr., Anchorage (KAKM Ch. 7 Anchorage)—10-w.

Bird Point & Girdwood —K09HG, K57BQ, State of Alaska, see Adak (KTUU-TV Ch. 2 & KTVA Ch. 11 Anchorage)—10-w each.

BP Alaska Camp & Prudhoe Bay —K08IZ, Northern TV Inc., see Clearwater (KTUU-TV Ch. 2 & KTVA Ch. 11 Anchorage; KTVF Ch. 11 Fairbanks)—100-w.

Buckland —K04LU, State of Alaska, see Adak (KTUU-TV Ch. 2, KAKM Ch. 7, KTVA Ch. 11, KIMO Ch. 13 Anchorage; KYUK-TV Ch. 4 Bethel; KUAC-TV Ch. 9 Fairbanks; KTOO-TV Ch. 3 Juneau).

Camp Lonely —K07NX, Northern TV Inc., see Clearwater (KTUU-TV Ch. 2 & KTVA Ch. 11 Anchorage; KTVF Ch. 11 Fairbanks)—10-w.

Canwell —K02KK, State of Alaska Division of Communication, 5900 E. Taylor Rd., Anchorage (KTUU-TV Ch. 2, KAKM Ch. 7, KTVA Ch. 11, KIMO Ch. 13 Anchorage; KYUK-TV Ch. 4 Bethel; KUAC-TV Ch. 9 Fairbanks; KTOO-TV Ch. 3 Juneau all via satellite)—10-w.

Cape Newenham & Kongiganak —K10JN, Bethel Bcstg. Inc., see Aniak (KYUK-TV Ch. 4 Bethel)—5-w.

Cape Pole —K09NP, Southeast Island School District, Office of Governor, Telecommunications Pouch AC, Juneau (KAKM Ch. 7, KTUU-TV Ch. 2, KIMO Ch. 13 & KTVA Ch. 11 Anchorage)—10-w.

Captain's Bay (2-mi. S of Unalaska) —K08IW, Unalaska City School District,

Translators—Alaska

- Unalaska Schools, Unalaska (KYUK-TV Ch. 4 Bethel)—10-w.
- Chalkylitsik** —K04JU, Chalkylitsik Village Council, General Delivery (KUAC-TV Ch. 9 Fairbanks; KYUK-TV Ch. 4 Bethel; KTOO-TV Ch. 3 Juneau; KAKM Ch. 7, KIMO Ch. 13, KTUU-TV Ch. 2 & KTVA Ch. 11 Anchorage)—10-w.
- Chandalar Pipeline Camp** —K07MS, Northern TV Inc., see Clearwater (KATN Ch. 2 & KTVF Ch. 11 Fairbanks)—10-w.
- Chefnorak** —K04MK, State of Alaska, see Adak (KTVA Ch. 11, KTUU-TV Ch. 2, KIMO Ch. 13, KAKM Ch. 7 Anchorage; KTOO-TV Ch. 3 Juneau; KYUK-TV Ch. 4 Bethel; KUAC-TV Ch. 9 Fairbanks)—10-w.
- Chevak** —K09PO, City of Chevok, Box 6083, Chevok (KTUU-TV Ch. 2, KAKM Ch. 7, KTVA Ch. 11, KIMO Ch. 13 Anchorage; KYUK-TV Ch. 4 Bethel; KUAC-TV Ch. 9 Fairbanks; KTOO-TV Ch. 3 Juneau all via satellite)—10-w.
- Chevok & Hooper Bay** —K12KE, Bethel Bcstg. Inc., see Aniak (KYUK-TV Ch. 4 Bethel)—10-w.
- Chignik** —K02LK, State of Alaska, see Adak (KTUU-TV Ch. 2, KAKM Ch. 7, KTVA Ch. 11, KIMO Ch. 13 Anchorage; KYUK-TV Ch. 4 Bethel; KUAC-TV Ch. 9 Fairbanks; KTOO-TV Ch. 3 Juneau).
- Chignik Lagoon** —K04MZ, State of Alaska, see Adak (KTUU-TV Ch. 2, KAKM Ch. 7, KTVA Ch. 11, KIMO Ch. 13 Anchorage; KYUK-TV Ch. 4 Bethel; KUAC-TV Ch. 9 Fairbanks; KTOO-TV Ch. 3 Juneau).
- *Chignik Lake** —Ch. 11, State of Alaska, see Adak.
- Chistochina** —K09PX, State of Alaska, Division of Communications, see Cantwell (KTVA Ch. 11, KTUU-TV Ch. 2, KIMO Ch. 13, KAKM Ch. 7 Anchorage; KTOO-TV Ch. 3 Juneau; KYUK-TV Ch. 4 Bethel; KUAC-TV Ch. 9 Fairbanks via satellite)—10-w.
- Chitina** —K09NF, Village of Chitina, Chitina (KTUU-TV Ch. 2, KAKM Ch. 7, KTVA Ch. 11 & KIMO Ch. 13 Anchorage)—10-w.
- Chuathbaluk** —K09PP, Chuathbaluk City Council, General Delivery, Chuathbaluk (KTUU-TV Ch. 2, KAKM Ch. 7, KTVA Ch. 11 & KIMO Ch. 13 Anchorage; KYUK-TV Ch. 4 Bethel; KUAC-TV Ch. 9 Fairbanks; KTOO-TV Ch. 3 Juneau)—10-w.
- Circle** —K09TT, State of Alaska, see Adak (KTUU-TV Ch. 2, KAKM Ch. 7, KTVA Ch. 11 & KIMO Ch. 13 Anchorage; KTOO-TV Ch. 3 Juneau; KYUK-TV Ch. 4 Bethel & KUAC-TV Ch. 9 Fairbanks)—10-w.
- Circle Hot Springs** —K04ML, State of Alaska, see Adak (KTUU-TV Ch. 2, KAKM Ch. 7, KTVA Ch. 11, KIMO Ch. 13 Anchorage; KYUK-TV Ch. 4 Bethel; KUAC-TV Ch. 9 Fairbanks; KTOO-TV Ch. 3 Juneau).
- Clam Gulch** —K56AQ, Northern Television Inc., Box 102200, Anchorage (KTVA Ch. 11 Anchorage). Clam Gulch & Homesites extending along Sterling Hwy. —K39AA, State of Alaska, see Bird Point (KAKM Ch. 7 Anchorage)—10-w.
- Clearwater, Delta Junction & Ft. Greeley** —K07NJ, Northern TV Inc., Box 2200, Anchorage (KTVF Ch. 11 Fairbanks)—10-w.
- Clover Passage (coastal area)** —K07NN, North Tongass TV Inc., Box A-17, Ward Cove (CFTK-TV-1 Ch. 6 Prince Rupert, B.C.).
- Coffman Cove** —K13SZ, State of Alaska, see Adak (KTUU-TV Ch. 2, KAKM Ch. 7, KTVA Ch. 11 & KIMO Ch. 13 Anchorage; KTOO-TV Ch. 3 Juneau; KYUK-TV Ch. 4 Bethel & KUAC-TV Ch. 9 Fairbanks)—10-w.
- Cohoe, Kalifonsky & Kaslof** —K61AN, K64AN, State of Alaska, see Adak (KTUU-TV Ch. 2 & KTVA Ch. 11 Anchorage)—10-w.
- Cold Bay** —K07TM, State of Alaska, see Adak (KTUU-TV Ch. 2, KAKM Ch. 7, KTVA Ch. 11, KIMO Ch. 13 Anchorage; KYUK-TV Ch. 4 Bethel; KUAC-TV Ch. 9 Fairbanks; KTOO-TV Ch. 3 Juneau)—100-w.
- Cooper's Landing** —K02KT, Cooper's Landing Lions Club, Box 789, Cooper's Landing (KAKM Ch. 7, KTUU-TV Ch. 2, KIMO Ch. 13, KTVA Ch. 11 Anchorage; KYUK-TV Ch. 4 Bethel; KUAC-TV Ch. 9 Fairbanks; KTOO-TV Ch. 3 Juneau via satellite)—10-w.
- Cooper's Landing & Upper Kenai River area** —K04DS, Channel 2 Bcstg. Co., see Atigun Pipeline Camp (KTUU-TV Ch. 2 Anchorage)—10-w.
- Copper Center** —K04FO, Wrangell Mountain TV & Radio Club, Box 327, Glenallen (KATN Ch. 2 Fairbanks).
- Copper Center & Kenny Lake (areas S)** —K09IZ, Channel 2 Bcstg. Co., see Atigun Pipeline Camp (KATN Ch. 2 Fairbanks)—10-w.
- *Cordova** —K09OR, City of Cordova, c/o Office of Telecommunications, Pouch AC, Juneau (KTVA Ch. 11, KTUU-TV Ch. 2, KIMO Ch. 13 & KAKM Ch. 7 Anchorage; KTOO-TV Ch. 3 Juneau)—10-w.
- Craig** —K57DE, State of Alaska, see Adak (KTUU-TV Ch. 2, KAKM Ch. 7, KTVA Ch. 11 & KIMO Ch. 13 Anchorage; KTOO-TV Ch. 3 Juneau; KYUK-TV Ch. 4 Bethel & KUAC-TV Ch. 9 Fairbanks)—100-w.
- Crooked Creek** —K03EH, Bethel Bcstg. Inc., see Aniak (KYUK-TV Ch. 4 Bethel).
- Crooked Creek** —K13RS, Crooked Creek Traditional Council, General Delivery, Crooked Creek (KUAC-TV Ch. 9 Fairbanks; KYUK-TV Ch. 4 Bethel; KTOO-TV Ch. 3 Juneau; KTUU-TV Ch. 2, KAKM Ch. 7, KTVA Ch. 11, KIMO Ch. 13 Anchorage)—10-w.
- Delta Junction** —K05FI, U. of Alaska, Fine Arts Complex, Fairbanks (KUAC-TV Ch. 9 Fairbanks)—10-w.
- Delta Junction** —See also Clearwater.
- Delta Pipeline Camp** —K55AT, Northern TV Inc., see Clearwater (KATN Ch. 2 & KTVF Ch. 11 Fairbanks).
- Dietrich Pipeline Camp** —K07MT, Northern TV Inc., see Clearwater (KATN Ch. 2 & KTVF Ch. 11 Fairbanks)—10-w.
- Dillingham** —K10LD, State of Alaska, see Adak (KAKM Ch. 7, KTUU-TV Ch. 2 & KTVA Ch. 11 Anchorage). Requests modification of CP to add KYUK-TV Ch. 4 Bethel; KTOO-TV Ch. 3 Juneau & KIMO Ch. 13 Anchorage; Increase power to 100-w.
- Dillingham & Wood River** —K02GU, State of Alaska, see Adak (AFTV Ch. 8 King Salmon Air Force Base)—10-w.
- Diomedes** —K07OS, City of Diomedes, Office of Governor-Telecommunications, Pouch AC, Juneau (KAKM Ch. 7, KTUU-TV Ch. 2, KIMO Ch. 13 & KTVA Ch. 11 Anchorage)—10-w.
- Dot Lake** —K07RU, State of Alaska, see Adak (KTUU-TV Ch. 2, KAKM Ch. 7, KTVA Ch. 11, KIMO Ch. 13 Anchorage; KYUK-TV Ch. 4 Bethel; KUAC-TV Ch. 9 Fairbanks; KTOO-TV Ch. 3 Juneau).
- Douglas/Juneau** —K130C, The Alaska 13 Corp., see Airport area (KJUD Ch. 8 Juneau)—10-w.
- Dutch Harbor** —See Unalaska.
- Eagle River Road** —K55DC, K58BH, K61CB, State of Alaska, see Adak (KTUU-TV Ch. 2, KTVA Ch. 11 & KIMO Ch. 13 Anchorage).
- Eagle Village** —K04LX, State of Alaska, see Adak (KTUU-TV Ch. 2, KAKM Ch. 7, KTVA Ch. 11, KIMO Ch. 13 Anchorage; KYUK-TV Ch. 4 Bethel; KUAC-TV Ch. 9 Fairbanks; KTOO-TV Ch. 3 Juneau).
- Eek & Tuntutuilak** —K07LR, Bethel Bcstg. Inc., see Aniak (KYUK-TV Ch. 4 Bethel)—10-w.
- Egegik** —K09SK, State of Alaska, see Adak (KTUU-TV Ch. 2, KAKM Ch. 7, KTVA Ch. 11, KIMO Ch. 13 Anchorage; KYUK-TV Ch. 4 Bethel; KUAC-TV Ch. 9 Fairbanks; KTOO-TV Ch. 3 Juneau).
- Eight Fathoms Blight** —K13TG, State of Alaska, see Adak (KTUU-TV Ch. 2, KAKM Ch. 7, KTVA Ch. 11 & KIMO Ch. 13 Anchorage; KTOO-TV Ch. 3 Juneau; KYUK-TV Ch. 4 Bethel & KUAC-TV Ch. 9 Fairbanks)—10-w.
- Ekwok** —K04MS, State of Alaska, see Adak (KTUU-TV Ch. 2, KAKM Ch. 7, KTVA Ch. 11 & KIMO Ch. 13 Anchorage; KTOO-TV Ch. 3 Juneau; KYUK-TV Ch. 4 Bethel & KUAC-TV Ch. 9 Fairbanks)—10-w.
- Ekwok** —See also New Stuyahok.
- *Elfin Cove** —K13TI, State of Alaska, see Adak (KTUU-TV Ch. 2, KAKM Ch. 7, KTVA Ch. 11 & KIMO Ch. 13 Anchorage; KTOO-TV Ch. 3 Juneau; KYUK-TV Ch. 4 Bethel & KUAC-TV Ch. 9 Fairbanks)—10-w.
- Emmonak** —K07OP, Village of Emmonak, Emmonak (KTUU-TV Ch. 2, KAKM Ch. 7, KTVA Ch. 11 & KIMO Ch. 13 Anchorage)—10-w.
- English Bay** —K31AG, K43AK, K69DM, State of Alaska, Division of Communications, see Cantwell (KTUU-TV Ch. 2, KTVA Ch. 11 & KIMO Ch. 13 Anchorage)—5-w, 20-w, 20-w.
- Ernestine** —K04MY, State of Alaska, see Adak (KTUU-TV Ch. 2, KAKM Ch. 7, KTVA Ch. 11, KIMO Ch. 13 Anchorage; KYUK-TV Ch. 4 Bethel; KUAC-TV Ch. 9 Fairbanks; KTOO-TV Ch. 3 Juneau).
- Eureka** —See Lake Louise.
- False Pass** —K04LG, State of Alaska, see Adak (KTUU-TV Ch. 2, KAKM Ch. 7, KTVA Ch. 11, KIMO Ch. 13 Anchorage; KYUK-TV Ch. 4 Bethel; KUAC-TV Ch. 9 Fairbanks; KTOO-TV Ch. 3 Juneau).
- Fort Greeley** —See Clearwater.
- Fort Liscum Valdez Pipeline Camp** —K07NK, Northern TV Inc., see Clearwater (KATN Ch. 2 & KTVF Ch. 11 Fairbanks)—10-w.
- Fort Yukon** —K02HQ, City of Fort Yukon, Box 50, Fort Yukon (KUAC-TV Ch. 9 Fairbanks & KYUK-TV Ch. 4 Bethel)—10-w.
- Franklin Bluff Pipeline Camp** —K07MP, Northern TV Inc., see Clearwater (KATN Ch. 2 & KTVF Ch. 11 Fairbanks)—10-w.
- Freshwater Bay** —K13TW, State of Alaska, see Adak (KTUU-TV Ch. 2, KAKM Ch. 7, KTVA Ch. 11 & KIMO Ch. 13 Anchorage; KTOO-TV Ch. 3 Juneau; KYUK-TV Ch. 4 Bethel & KUAC-TV Ch. 9 Fairbanks)—10-w.
- Gakona** —K13JW, Wrangell Mountain TV & Radio Club, Box 327, Glenallen (KATN Ch. 2 Fairbanks).
- *Gakona, Glenallen, Gulkana Village & surrounding areas** —K03FJ, Wrangell Mountain TV Club Inc., see above (KTVF Ch. 11 Fairbanks)—10-w. Requests CP to change principal community to Gakona & Gulkana Village & add KTVA Ch. 11, KTUU-TV Ch. 2, KIMO Ch. 13 & KAKM Ch. 7 Anchorage; KTOO-TV Ch. 3 Juneau; KYUK-TV Ch. 4 Bethel & KUAC-TV Ch. 9 Fairbanks to primary stations.
- Galbraith Pipeline Camp** —K07MQ, Northern TV Inc., see Clearwater (KATN Ch. 2 & KTVF Ch. 11 Fairbanks)—10-w.
- Galena** —K10LJ, City of Galena, Box 149, Galena (KTUU-TV Ch. 2, KAKM Ch. 7, KTVA Ch. 11, KIMO Ch. 13 Anchorage; KTOO-TV Ch. 3 Juneau; KYUK-TV Ch. 4 Bethel; KUAC-TV Ch. 9 Fairbanks)—10-w.
- Gambell** —K07ON, Village of Gambell, Gambell (KTUU-TV Ch. 2, KAKM Ch. 7, KTVA Ch. 11 & KIMO Ch. 13 Anchorage)—10-w.
- Gastineau Channel** —See Airport area.
- Georgetown & Stony River** —K10JM, Bethel Bcstg. Inc., see Aniak (KYUK-TV Ch. 4 Bethel)—10-w.
- Girdwood** —K05FW, Alaska Public TV Inc., see Bird Point (KAKM Ch. 7 Anchorage)—10-w.
- *Girdwood** —K08KA, State of Alaska, see Adak (KTUU-TV Ch. 2, KAKM Ch. 7, KTVA Ch. 11 & KIMO Ch. 13 Anchorage; KTOO-TV Ch. 3 Juneau; KYUK-TV Ch. 4 Bethel & KUAC-TV Ch. 9 Fairbanks)—10-w.
- Girdwood** —See also Bird Point.
- Girdwood Valley** —K12MM, State of Alaska, see Adak (KTVA Ch. 11 Anchorage)—10-w.
- Glenallen** —K05HA, State of Alaska, Division of Communications, see Cantwell (KTUU-TV Ch. 2, KAKM Ch. 7, KTVA Ch. 11, KIMO Ch. 13 Anchorage; KTOO-TV Ch. 3 Juneau; KYUK-TV Ch. 4 Bethel; KUAC-TV Ch. 9 Fairbanks)—100-w.

Glenallen —K07QS, Wrangell Mountain TV Club Inc., see Gakona (WGN-TV Ch. 9 Chicago, IL via satellite).

Glenallen —See also Gakona.

Glenallen & Richardson Hwy. (areas N & S) — K04FQ, Wrangell Mountain TV & Radio Club, Box 327, Glenallen (KATN Ch. 2 Fairbanks). Glenallen Pipeline Camp —K07MI, Channel 2 Bcstg. Co., see Atigun Pipeline Camp (KATN Ch. 2 & KTVF Ch. 11 Fairbanks)—10-w.

Glenallen Pipeline Camp —K07MY, Northern TV Inc., see Clearwater (KATN Ch. 2 & KTVF Ch. 11 Fairbanks)—10-w.

Glenn Hwy. —See Tolsona.

Goodnews Bay —K11MX, Bethel Bcstg. Inc., see Aniak (KYUK-TV Ch. 4 Bethel)—10-w.

Goodnews Bay —K09SG, State of Alaska, see Adak (KTUU-TV Ch. 2, KAKM Ch. 7, KTVA Ch. 11, KIMO Ch. 13 Anchorage; KYUK-TV Ch. 4 Bethel; KUAC-TV Ch. 9 Fairbanks; KTOO-TV Ch. 3 Juneau).

Grayling —K09PC, City of Grayling, General Delivery (KUAC-TV Ch. 9 Fairbanks; KYUK-TV Ch. 4 Bethel; KAKM Ch. 7, KIMO Ch. 13, KTUU-TV Ch. 2 & KTVA Ch. 11 Anchorage)—10-w.

Gulkana Village —See Gakona.

★**Gustavus** —K04MR, State of Alaska, see Akak (KTUU-TV Ch. 2, KAKM Ch. 7, KTVA Ch. 11 & KIMO Ch. 13 Anchorage; KTOO-TV Ch. 3 Juneau; KYUK-TV Ch. 4 Bethel; KUAC-TV Ch. 9 Fairbanks)—10-w.

Haines —K09PD, State of Alaska, Div. of Telecommunications Operations, Box 245, Haines (KTVA Ch. 11, KTUU-TV Ch. 2, KIMO Ch. 13 & KAKM Ch. 7 Anchorage; KTOO-TV Ch. 3 Juneau)—10-w.

Haines (north residential area) —K03FM, Lynn Canal Bcstg., Box 245, Haines (KUAC-TV Ch. 9 Fairbanks; KYUK-TV Ch. 4 Bethel; KAKM Ch. 7, KTUU-TV Ch. 2, KIMO Ch. 13 & KTVA Ch. 11 Anchorage)—10-w.

Halibut Cove —K08JY, State of Alaska, see Adak (KTUU-TV Ch. 2, KAKM Ch. 7, KTVA Ch. 11 & KIMO Ch. 13 Anchorage; KTOO-TV Ch. 3 Juneau; KYUK-TV Ch. 4 Bethel & KUAC-TV Ch. 9 Fairbanks)—10-w.

Happy Valley Pipeline Camp —K07NA, Northern TV Inc., see Clearwater (KATN Ch. 2 & KTVF Ch. 11 Fairbanks)—10-w.

Healy —K07ND, U. of Alaska, see Delta Junction (KUAC-TV Ch. 9 Fairbanks)—10-w.

Healy, Suntranna & Usibelli —K13MZ, Fairbanks Television Inc., see Delta Junction (KATN Ch. 2 Fairbanks)—5-w.

Healy & Usibelli —K06LA, Northern TV Inc., see Clearwater (KTVF Ch. 11 Fairbanks).

Hobart Bay —K13TT, State of Alaska, see Adak (KTUU-TV Ch. 2, KAKM Ch. 7, KTVA Ch. 11 & KIMO Ch. 13 Anchorage; KTOO-TV Ch. 3 Juneau; KYUK-TV Ch. 4 Bethel; KUAC-TV Ch. 9 Fairbanks)—10-w.

Holy Cross —K09NJ, Village of Holy Cross, Holy Cross (KTUU-TV Ch. 2, KAKM Ch. 7, KTVA Ch. 11 & KIMO Ch. 13 Anchorage)—10-w.

Homer —K07PF, Alaska Public TV Inc., see Bird Point (KAKM Ch. 7 Anchorage)—10-w.

Homer & Seldovia —K02IB, K04JH, K13TR, State of Alaska, see Adak (KTUU-TV Ch. 2 & KIMO Ch. 13 Anchorage)—100-w, 100-w, 10-w.

Homer & Seldovia —K17MY, Northern Television Inc., see Clam Gulch (KTVA Ch. 11 Anchorage).

Hoonah —K04MO, State of Alaska, see Adak (KTUU-TV Ch. 2, KAKM Ch. 7, KTVA Ch. 11 & KIMO Ch. 13 Anchorage; KTOO-TV Ch. 3 Juneau; KYUK-TV Ch. 4 Bethel; KUAC-TV Ch. 9 Fairbanks)—10-w.

Hooper Bay —K07QD, Hooper Bay City Council, Hooper Bay (KAKM Ch. 7, KTUU-TV Ch. 2, KIMO Ch. 13, KTVA Ch. 11 Anchorage; KYUK-TV Ch. 4 Bethel; KUAC-TV Ch. 9 Fairbanks; KTOO-TV Ch. 3 Juneau all via satellite)—10-w.

Hooper Bay —See Chevak.

Hope & Girdwood —K57BQ, Northern Television Inc., see Clam Gulch (KTVA Ch. 11 Anchorage).

Hughes —K02KC, Hughes Community Council, General Delivery, Hughes (KUAC-TV Ch. 9 Fairbanks; KYUK-TV Ch. 4 Bethel; KTOO-TV Ch. 3 Juneau; KTUU-TV Ch. 2, KAKM Ch. 7, KTVA Ch. 11, KIMO Ch. 13 Anchorage)—10-w.

Huslia —K04JS, Huslia Village Council, General Delivery (KTUU-TV Ch. 2, KAKM Ch. 7, KTVA Ch. 11 & KIMO Ch. 13 Anchorage; KYUK-TV Ch. 4 Bethel; KUAC-TV Ch. 9 Fairbanks; KTOO-TV Ch. 3 Juneau)—10-w.

Hydaburg —K02JW, City of Hydaburg, Box 49 (KAKM Ch. 7, KIMO Ch. 13, KTUU-TV Ch. 2 & KTVA Ch. 11 Anchorage; KYUK-TV Ch. 4 Bethel; KUAC-TV Ch. 9 Fairbanks)—10-w.

Hyder —K04MM, State of Alaska, see Adak (KTUU-TV Ch. 2, KAKM Ch. 7, KTVA Ch. 11 & KIMO Ch. 13 Anchorage; KTOO-TV Ch. 3 Juneau; KYUK-TV Ch. 4 Bethel; KUAC-TV Ch. 9 Fairbanks)—10-w.

Iguligig —K04ME, State of Alaska, see Adak (KTUU-TV Ch. 2, KAKM Ch. 7, KTVA Ch. 11, KIMO Ch. 13 Anchorage; KYUK-TV Ch. 4 Bethel; KUAC-TV Ch. 9 Fairbanks; KTOO-TV Ch. 3 Juneau).

Iliamna —K07RV, State of Alaska, see Adak (KTUU-TV Ch. 2, KAKM Ch. 7, KTVA Ch. 11, KIMO Ch. 13 Anchorage; KYUK-TV Ch. 4 Bethel; KUAC-TV Ch. 9 Fairbanks; KTOO-TV Ch. 3 Juneau).

Indian Hope —K25AI, K47AM, State of Alaska, see Adak (KTUU-TV Ch. 2 Fairbanks; KIMO Ch. 13 Anchorage)—1-w, 10-w.

Isabell Pipeline Camp —K07MZ, Northern TV Inc., see Clearwater (KATN Ch. 2 & KTVF Ch. 11 Fairbanks)—10-w.

Juneau —See Oouglas.

Kake —K02IT, Kake Public Schools, Alaska Public Bcstg. Commission, 308 G St., Anchorage (KAKM Ch. 7 Anchorage; KUAC-TV Ch. 9 Fairbanks; KYUK-TV Ch. 4 Bethel)—10-w.

★**Kakhonak** —K13TF, State of Alaska, see Adak (KTUU-TV Ch. 2, KAKM Ch. 7, KTVA Ch. 11 & KIMO Ch. 13 Anchorage; KTOO-



TELEVISION TECHNOLOGY CORPORATION
 Low Power TV Transmitters, Translators, TV & FM
 2360 Industrial Lane
 Broomfield, CO 80020
 (303) 465-4141
 TWX: 910-938-0396 TTC ARDA

TV Ch. 3 Juneau; KYUK-TV Ch. 4 Bethel & KUAC-TV Ch. 9 Fairbanks)—10-w.

Ch. 7 Anchorage; KUAC-TV Ch. 9 Fairbanks)—100-w.

Kaktovik (Barter Island) —K04IU, North Slope Borough School Board, see Barrow (KYUK-TV Ch. 4 Bethel; KUAC-TV Ch. 9 Fairbanks; KAKM Ch. 7 Anchorage)—10-w.

★**Ketchikan** —K15AR, State of Alaska, see Tyee (KTVA Ch. 11, KTUU-TV Ch. 2, KIMO Ch. 13 & KAKM Ch. 7 Anchorage; KTOO-TV Ch. 3 Juneau; KYUK-TV Ch. 4 Bethel; KUAC-TV Ch. 9 Fairbanks via satellite)—20-w.

Kalifornsky —See Cohoe.

Keystone Camp —See Ft. Liscum Valdez Pipeline Camp.

Kalskag —See Aniak.

Klana —K04IG, City of Klana, 308 G St., Anchorage (KYUK-TV Ch. 4 Bethel; KUAC-TV Ch. 9 Fairbanks)—10-w. Holds CP to add KTUU-TV Ch. 2, KAKM Ch. 7, KTVA Ch. 11 & KIMO Ch. 13 Anchorage to present primary stations.

Kalskag —K11RF, State of Alaska, see Adak (KTUU-TV Ch. 2, KAKM Ch. 7, KTVA Ch. 11 & KIMO Ch. 13 Anchorage; KTOO-TV Ch. 3 Juneau; KYUK-TV Ch. 4 Bethel; KUAC-TV Ch. 9 Fairbanks)—10-w.

King Cove —K04HR, King Cove School District, 308 G St., Anchorage (KUAC-TV Ch. 9 Fairbanks & KYUK-TV Ch. 4 Bethel)—10-w.

★**Kaltag** —K02KA, Kaltag Village Council, General Delivery (KTUU-TV Ch. 2, KAKM Ch. 7, KTVA Ch. 11 & KIMO Ch. 13 Anchorage; KTOO-TV Ch. 3 Juneau; KYUK-TV Ch. 4 Bethel; KUAC-TV Ch. 9 Fairbanks)—10-w.

King Mountain —K03GL, State of Alaska, see Adak (KTUU-TV Ch. 2, KAKM Ch. 7, KTVA Ch. 11 & KIMO Ch. 13 Anchorage; KTOO-TV Ch. 3 Juneau; KYUK-TV Ch. 4 Bethel & KUAC-TV Ch. 9 Fairbanks)—100-w.

Karluk —K04LS, State of Alaska, see Adak (KTUU-TV Ch. 2, KAKM Ch. 7, KTVA Ch. 11, KIMO Ch. 13 Anchorage; KYUK-TV Ch. 4 Bethel; KUAC-TV Ch. 9 Fairbanks; KTOO-TV Ch. 3 Juneau).

Kipnuk —K07OL, Village of Kipnuk, Kipnuk (KTUU-TV Ch. 2, KAKM Ch. 7, KTVA Ch. 11 & KIMO Ch. 13 Anchorage)—10-w.

Kasigluk —K02LZ, State of Alaska, see Adak (KTUU-TV Ch. 2, KAKM Ch. 7, KTVA Ch. 11 & KIMO Ch. 13 Anchorage; KTOO-TV Ch. 3 Juneau; KYUK-TV Ch. 4 Bethel; KUAC-TV Ch. 9 Fairbanks)—10-w.

Kivalina —K04IL, City of Kivalina, Alaska Educational Bcst. Commission, 308 G St., Anchorage (KYUK-TV Ch. 4 Bethel; KUAC-TV Ch. 9 Fairbanks)—10-w.

Kasilof —K03DQ, State of Alaska, see Adak (KTVA Ch. 11 Anchorage)—10-w.

Klawock —K11RA, State of Alaska, see Adak (KTUU-TV Ch. 2, KAKM Ch. 7, KTVA Ch. 11 & KIMO Ch. 13 Anchorage; KTOO-TV Ch. 3 Juneau; KYUK-TV Ch. 4 Bethel; KUAC-TV Ch. 9 Fairbanks)—10-w.

Kasilof —K45AB, Alaska Public TV Inc., see Bird Point (KAKM Ch. 7 Anchorage)—10-w.

Kasilof —See also Cohoe.

Klukwan —K11RD, State of Alaska, see Adak (KTUU-TV Ch. 2, KAKM Ch. 7, KTVA Ch. 11 & KIMO Ch. 13 Anchorage; KTOO-TV Ch. 3 Juneau; KYUK-TV Ch. 4 Bethel; KUAC-TV Ch. 9 Fairbanks)—10-w.

Kasilof —See also Ninilchik.

Kasilof, Kenai, Soldatna & Sterling —K09GC, State of Alaska, see Adak (KTUU-TV Ch. 2 Anchorage)—10-w.

Kobuk —K13SF, State of Alaska, see Adak (KTUU-TV Ch. 2, KAKM Ch. 7, KTVA Ch. 11, KIMO Ch. 13 Anchorage; KYUK-TV Ch. 4 Bethel; KUAC-TV Ch. 9 Fairbanks; KTOO-TV Ch. 3 Juneau).

Kenai —K04IJ, Northern Television Inc., see Clam Gulch (KTVA Ch. 11 Anchorage).

Kenai & Soldatna —K12LA, Alaska Public TV Inc., see Bird Point (KAKM Ch. 7 Anchorage)—10-w.

Kodiak —K09OS, Kodiak Public Bcstg. Corp., Box 484, Kodiak (KTUU-TV Ch. 2, KAKM Ch. 7, KTVA Ch. 11 & KIMO Ch. 13 Anchorage; KTOO-TV Ch. 3 Juneau)—10-w.

Kenai, Soldatna, Sterling & Kasilof —K05HC, State of Alaska, Division of Communications, see Cantwell (KIMO Ch. 13 Anchorage)—10-w.

Kenai & Sterling —K03FW, State of Alaska, see Adak (KTVA Ch. 11 Anchorage).

Kolliganek —K04AV, Kolliganek Village Council, General Delivery, Kolliganek (KTUU-TV Ch. 2, KAKM Ch. 7, KTVA Ch. 11 & KIMO Ch. 13 Anchorage; KYUK-TV Ch. 4 Bethel; KUAC-TV Ch. 9 Fairbanks)—10-w.

Kenai —See also Kasilof.

Kenny Lake —See Copper Center.

★**Ketchikan** —K09OX, North Tongass TV Inc., Box A-17, Ward Cove (KTOO-TV Ch. 3 Juneau; KYUK-TV Ch. 4 Bethel; KAKM

Translators—Alaska

- Kongiganak**—K04LF, State of Alaska, see Adak (KTUU-TV Ch. 2, KAKM Ch. 7, KTVA Ch. 11, KIMO Ch. 13 Anchorage; KYUK-TV Ch. 4 Bethel; KUAC-TV Ch. 9 Fairbanks; KTOO-TV Ch. 3 Juneau).
- Kongiganak**—K02JA, Bethel Bcstg. Inc., see Aniak (KYUK-TV Ch. 4 Bethel)—10-w.
- Kongiganak**—See also Cape Newenham.
- Kotlik**—K07PC, Bethel Bcstg. Inc., see Aniak (KYUK-TV Ch. 4 Bethel).
- Kotlik**—K04MU, State of Alaska, see Adak (KTUU-TV Ch. 2, KAKM Ch. 7, KTVA Ch. 11 & KIMO Ch. 13 Anchorage; KTOO-TV Ch. 3 Juneau; KYUK-TV Ch. 4 Bethel; KUAC-TV Ch. 9 Fairbanks)—10-w.
- Kotzebue**—K09OV, Kotzebue Bcstg. Inc., see Cordova (KTUU-TV Ch. 2, KAKM Ch. 7, KTVA Ch. 11 & KIMO Ch. 13 Anchorage; KTOO-TV Ch. 3 Juneau)—10-w.
- Koyukuk**—K13TQ, State of Alaska, see Adak (KTUU-TV Ch. 2, KAKM Ch. 7, KTVA Ch. 11 & KIMO Ch. 13 Anchorage; KTOO-TV Ch. 3 Juneau; KYUK-TV Ch. 4 Bethel; KUAC-TV Ch. 9 Fairbanks)—10-w.
- *Kwethluk**—K11QY, State of Alaska, see Adak (KTUU-TV Ch. 2, KAKM Ch. 7, KTVA Ch. 11 & KIMO Ch. 13 Anchorage; KTOO-TV Ch. 3 Juneau; KYUK-TV Ch. 4 Bethel; KUAC-TV Ch. 9 Fairbanks)—10-w.
- Kwigillingok & Mekoryuk**—K13NS, Bethel Bcstg. Inc., see Aniak (KYUK-TV Ch. 4 Bethel)—10-w.
- Kwiguk**—K02JC, Bethel Bcstg. Inc., see Aniak (KYUK-TV Ch. 4 Bethel)—10-w.
- Labouchere Bay**—K02MC, State of Alaska, see Adak (KTUU-TV Ch. 2, KAKM Ch. 7, KTVA Ch. 11 & KIMO Ch. 13 Anchorage; KTOO-TV Ch. 3 Juneau; KYUK-TV Ch. 4 Bethel; KUAC-TV Ch. 9 Fairbanks)—10-w.
- Lake Louise, Eureka, Nelchina, Snow Lake & Tazlina**—K09TU, State of Alaska, see Adak (KTUU-TV Ch. 2, KAKM Ch. 7, KTVA Ch. 11 & KIMO Ch. 13 Anchorage; KTOO-TV Ch. 3 Juneau; KYUK-TV Ch. 4 Bethel; KUAC-TV Ch. 9 Fairbanks)—10-w.
- Larsen Bay**—K0700, Village of Larsen Bay, Larsen Bay (KTUU-TV Ch. 2, KAKM Ch. 7, KTVA Ch. 11 & KIMO Ch. 13 Anchorage)—10-w.
- Levelock**—K02MN, State of Alaska, see Adak.
- Lime Village**—K07TH, State of Alaska, see Adak (KTVA Ch. 11, KTUU-TV Ch. 2, KIMO Ch. 13 & KAKM Ch. 7 Anchorage; KTOO-TV Ch. 3 Juneau; KYUK-TV Ch. 4 Bethel; KUAC-TV Ch. 9 Fairbanks)—10-w.
- Livingood Pipeline Camp**—K07MH, Channel 2 Bcstg. Co., see Atigun Pipeline Camp (KATN Ch. 2 & KTVF Ch. 11 Fairbanks)—10-w.
- Livingood Pipeline Camp**—K07MX, Northern TV Inc., see Clearwater (KATN Ch. 2 & KTVF Ch. 11 Fairbanks)—10-w.
- Manley Hot Springs**—K13TN, State of Alaska, see Adak (KTUU-TV Ch. 2, KAKM Ch. 7, KTVA Ch. 11 & KIMO Ch. 13 Anchorage; KTOO-TV Ch. 3 Juneau; KYUK-TV Ch. 4 Bethel & KUAC-TV Ch. 9 Fairbanks)—10-w.
- Manley Hot Springs**—K06JX, Manley Hot Springs Park Assn., Manley Hot Springs (KUAC-TV Ch. 9 Fairbanks).
- Manokotak**—K07LB, State of Alaska, see Adak (AFTV Ch. 8 King Salmon AFB)—10-w.
- *Marshall**—K07QO, I.R.A. Council of Marshall, Marshall (KTUU-TV Ch. 2, KAKM Ch. 7, KTVA Ch. 11 & KIMO Ch. 13 Anchorage; KYUK-TV Ch. 4 Bethel; KUAC-TV Ch. 9 Fairbanks; KTOO-TV Ch. 3 Juneau)—10-w.
- Marshall & Pilot Village**—K09MB, Bethel Bcstg. Inc., see Aniak (KYUK-TV Ch. 4 Bethel)—10-w.
- McGrath**—K02JE, Iditarod Area School District, 308 G St., Anchorage (KAKM Ch. 7, KTUU-TV Ch. 2, KIMO-TV Ch. 13 & KTVA Ch. 11 Anchorage)—10-w. Holds CP to add KUAC-TV Ch. 9 Fairbanks, KYUK-TV Ch. 4 Bethel & KTOO-TV Ch. 3 Juneau to present primary stations.
- McKinley Park**—K10MI, State of Alaska, see Adak.
- Mekoryuk**—K09NI, City of Mekoryuk, Mekoryuk (KTUU-TV Ch. 2, KAKM Ch. 7, KTVA Ch. 11 & KIMO Ch. 13 Anchorage)—10-w.
- Mekoryuk**—See also Kwigillingok.
- Mendenhall Glacier area**—See Airport area.
- Mendenhall Valley**—See Auke Bay.
- Mentasta Lake**—K07SQ, State of Alaska, see Adak (KTUU-TV Ch. 2, KAKM Ch. 7, KTVA Ch. 11 & KIMO Ch. 13 Anchorage; KTOO-TV Ch. 3 Juneau; KYUK-TV Ch. 4 Bethel; KUAC-TV Ch. 9 Fairbanks)—10-w.
- Metlakatla**—K08EX, Town of Metlakatla, Metlakatla (CFTK-TV-1 Ch. 6 Prince Rupert, B.C.).
- *Metlakatla**—K11QZ, State of Alaska, see Adak (KTUU-TV Ch. 2, KAKM Ch. 7, KTVA Ch. 11 & KIMO Ch. 13 Anchorage; KTOO-TV Ch. 3 Juneau; KYUK-TV Ch. 4 Bethel; KUAC-TV Ch. 9 Fairbanks)—10-w.
- Meyers Chuck**—K13TB, State of Alaska, see Adak (KTUU-TV Ch. 2, KAKM Ch. 7, KTVA Ch. 11 & KIMO Ch. 13 Anchorage; KTOO-TV Ch. 3 Juneau; KYUK-TV Ch. 4 Bethel; KUAC-TV Ch. 9 Fairbanks)—10-w.
- Minchumina**—K13TH, State of Alaska, see Adak (KTUU-TV Ch. 2, KAKM Ch. 7, KTVA Ch. 11 & KIMO Ch. 13 Anchorage; KTOO-TV Ch. 3 Juneau; KYUK-TV Ch. 4 Bethel; KUAC-TV Ch. 9 Fairbanks)—10-w.
- Moose Pass**—K04KK, K07QT, K11QF, K13RL, Moose Pass Sportsmans Club, c/o Oavid Gibbons, SRA 545, Seward (KTUU-TV Ch. 2, KTVA Ch. 11 & KIMO Ch. 13 Anchorage; KYUK-TV Ch. 4 Bethel; KTOO-TV Ch. 3 Juneau; WGN-TV Ch. 9 Chicago, IL via satellite).
- Moose Pass & Seward**—K09DL, City of Seward, Box 337, Seward (KTUU-TV Ch. 2 Anchorage)—10-w. Requests CP to increase power to 10-w.
- Mountain Village**—See Alakanuk.
- Mountain Village**—K07QJ, Azachorak Corp., General Delivery, Mountain Village (KTUU-TV Ch. 2, KAKM Ch. 7, KTVA Ch. 11, KIMO Ch. 13 Anchorage; KTOO-TV Ch. 3 Juneau; KYUK-TV Ch. 4 Bethel; KUAC-TV Ch. 9 Fairbanks)—10-w.
- *Naknek & South Naknek**—K11KR, State of Alaska, see Adak (AFTV Ch. 8 King Salmon AFB)—10-w.
- Naukatli Bay**—K13TS, State of Alaska, see Adak (KTUU-TV Ch. 2, KAKM Ch. 7, KTVA Ch. 11 & KIMO Ch. 13 Anchorage; KTOO-TV Ch. 3 Juneau; KYUK-TV Ch. 4 Bethel & KUAC-TV Ch. 9 Fairbanks)—10-w.
- Nelchina**—See Lake Louise.
- Nelson Lagoon**—K04LQ, State of Alaska, see Adak (KTUU-TV Ch. 2, KAKM Ch. 7, KTVA Ch. 11, KIMO Ch. 13 Anchorage; KYUK-TV Ch. 4 Bethel; KUAC-TV Ch. 9 Fairbanks; KTOO-TV Ch. 3 Juneau).
- Nenana**—K13KS, Fairbanks TV Inc., 2700 E. Tudor Rd., Anchorage 99507 (KATN Ch. 2 Fairbanks)—10-w.
- Nenana**—K07EU, Northern TV Inc., see Clearwater (KTVF Ch. 11 Fairbanks)—10-w.
- Nenana**—K04HL, K05HI, U. of Alaska, see Delta Junction (KUAC-TV Ch. 9 Fairbanks)—10-w, 1-w.
- New Stuyahok**—K13TO, State of Alaska, see Adak (KTUU-TV Ch. 2, KAKM Ch. 7, KTVA Ch. 11 & KIMO Ch. 13 Anchorage; KTOO-TV Ch. 3 Juneau; KYUK-TV Ch. 4 Bethel; KUAC-TV Ch. 9 Fairbanks)—10-w.
- Newtok**—K04MT, State of Alaska, see Adak (KTUU-TV Ch. 2, KAKM Ch. 7, KTVA Ch. 11 & KIMO Ch. 13 Anchorage; KTOO-TV Ch. 3 Juneau; KYUK-TV Ch. 4 Bethel; KUAC-TV Ch. 9 Fairbanks)—10-w.
- Nightmute**—K03GD, State of Alaska, see Adak (KTUU-TV Ch. 2, KAKM Ch. 7, KTVA Ch. 11 & KIMO Ch. 13 Anchorage; KTOO-TV Ch. 3 Juneau; KYUK-TV Ch. 4 Bethel; KUAC-TV Ch. 9 Fairbanks)—10-w.
- Nikolai**—K09PR, State of Alaska, see Cantwell (KAKM Ch. 7, KTUU-TV Ch. 2, KIMO Ch. 13, KTVA Ch. 11 Anchorage; KYUK-TV Ch. 4 Bethel; KUAC-TV Ch. 9 Fairbanks; KTOO-TV Ch. 3 Juneau)—10-w.
- Nikolski**—K04LR, State of Alaska, see Adak (KTUU-TV Ch. 2, KAKM Ch. 7, KTVA Ch. 11, KIMO Ch. 13 Anchorage; KYUK-TV Ch. 4 Bethel; KUAC-TV Ch. 9 Fairbanks; KTOO-TV Ch. 3 Juneau).
- Ninilchik, Kaslof & Anchor Point**—K15AG, K27AI, K33AF, State of Alaska, see Adak (KTUU-TV Ch. 2, KTVA Ch. 11 & KIMO Ch. 13 Anchorage)—100-w each.
- *Ninilchik, Kaslof & Anchor Point**—K21AM, Alaska Public TV, 3211 Providence Dr., Anchorage 99510 (KAKM Ch. 7 Anchorage via microwave)—1000-w.
- Noatak**—K09NG, City of Noatak, Noatak (KTUU-TV Ch. 2, KAKM Ch. 7, KTVA Ch. 11 & KIMO Ch. 13 Anchorage)—10-w.
- *Nome**—Ch. 9 City of Nome, see Cordova (KTUU-TV Ch. 2, KAKM Ch. 7, KTVA Ch. 11 & KIMO Ch. 13 Anchorage; KTOO-TV Ch. 3 Juneau)—10-w.
- Noorvik**—K04IK, City of Noorvik, Noorvik (KYUK-TV Ch. 4 Bethel; KUAC-TV Ch. 9 Fairbanks)—10-w.
- North Kenai**—K48AC, K55BB, K58AK, State of Alaska, see Adak (KAKM Ch. 7, KTUU-TV Ch. 2 & KTVA Ch. 11 Anchorage)—10-w each.
- North Tongass**—K12GF, North Tongass TV Inc., Box A-17, Ward Cove (CFTK-TV-1 Ch. 6 Prince Rupert, B.C.)—5-w.
- Nulqsut**—K04IS, North Slope Borough School Board, see Barrow (KYUK-TV Ch. 4 Bethel; KUAC-TV Ch. 9 Fairbanks; KAKM Ch. 7 Anchorage)—10-w.
- Nulato**—K12KS, City of Nulato, Box 80568, Fairbanks (AFTV Ch. 8 Galena)—10-w.
- Nulato**—K04JF, Village of Nulato, Office of Governor-Telecommunications, Pouch AC, Juneau (KTUU-TV Ch. 2, KAKM Ch. 7, KTVA Ch. 11 & KIMO Ch. 13 Anchorage)—10-w.
- Old Harbor**—K09ND, City of Old Harbor, Old Harbor (KTUU-TV Ch. 2, KAKM Ch. 7, KTVA Ch. 11 & KIMO Ch. 13 Anchorage)—10-w.
- Old Man Pipeline Camp**—K07MO, Northern TV Inc., see Clearwater (KATN Ch. 2 & KTVF Ch. 11 Fairbanks)—10-w.
- Ouzinkie**—K02MA, State of Alaska, see Adak (KTUU-TV Ch. 2, KAKM Ch. 7, KTVA Ch. 11 & KIMO Ch. 13 Anchorage; KTOO-TV Ch. 3 Juneau; KYUK-TV Ch. 4 Bethel; KUAC-TV Ch. 9 Fairbanks)—10-w.
- Palmer**—K09JE, Channel 2 Bcstg. Co., see Atigun Pipeline (KTUU-TV Ch. 2 Anchorage)—10-w.
- Paxson**—K04MQ, State of Alaska, see Adak (KTUU-TV Ch. 2, KAKM Ch. 7, KTVA Ch. 11 & KIMO Ch. 13 Anchorage; KTOO-TV Ch. 3 Juneau; KYUK-TV Ch. 4 Bethel; KUAC-TV Ch. 9 Fairbanks)—10-w.
- Paxson & Paxson Lake**—K13KI, Wrangell Mountain TV & Radio Club, Box 327, Glenallen (KATN Ch. 2 Fairbanks).
- Paxson Lake**—See Paxson.
- Pedro Bay**—K09TS, State of Alaska, see Adak (KTUU-TV Ch. 2, KAKM Ch. 7, KTVA Ch. 11 & KIMO Ch. 13 Anchorage; KTOO-TV Ch. 3 Juneau; KYUK-TV Ch. 4 Bethel; KUAC-TV Ch. 9 Fairbanks)—10-w.
- Pelican**—K04LB, State of Alaska, see Adak (KTUU-TV Ch. 2, KAKM Ch. 7, KTVA Ch. 11, KIMO Ch. 13 Anchorage; KYUK-TV Ch. 4 Bethel; KUAC-TV Ch. 9 Fairbanks; KTOO-TV Ch. 3 Juneau).
- Perryville**—K09NK, Village of Perryville, see Nulato (KTUU-TV Ch. 2, KAKM Ch. 7, KTVA Ch. 11 & KIMO Ch. 13 Anchorage)—10-w.
- Petersburg**—K09OU, Narrows Bcstg. Corp., see Cordova (KTUU-TV Ch. 2, KAKM Ch. 7, KTVA Ch. 11 & KIMO Ch. 13 Anchorage; KTOO-TV Ch. 3 Juneau)—10-w.
- Petersburg**—K15AF, State of Alaska, see Adak (KTUU-TV Ch. 2, KAKM Ch. 7, KTVA Ch. 11 & KIMO Ch. 13 Anchorage; KTOO-TV Ch. 3 Juneau; KYUK-TV Ch. 4 Bethel; KUAC-TV Ch. 9 Fairbanks)—10-w.
- Pilot Point**—K09NO, Village of Pilot Point, see Nulato (KTUU-TV Ch. 2, KAKM Ch. 7, KTVA Ch. 11 & KIMO Ch. 13 Anchorage)—10-w.
- Pilot Station**—K13QX, Pilot Station City Council, General Delivery, Pilot Station

(KTUU-TV Ch. 2, KAKM Ch. 7, KTVA Ch. 11, KIMO Ch. 13 Anchorage; KTOO-TV Ch. 3 Juneau; KYUK-TV Ch. 4 Bethel; KUAC-TV Ch. 9 Fairbanks)—10-w.

Pilot Village —See Marshall.

Pipeline Pump Station No. 12 —K12KC, Northern TV Inc., see Clearwater (KATN Ch. 2 & KTVF Ch. 11 Fairbanks)—10-w.

Pitkas & St. Mary's —K11MG, Bethel Bcstg. Inc., see Aniak (KYUK-TV Ch. 4 Bethel).

Pitkas Point —K04MW, State of Alaska, see Adak (KTUU-TV Ch. 2, KAKM Ch. 7, KTVA Ch. 11 & KIMO Ch. 13 Anchorage; KTOO-TV Ch. 3 Juneau; KYUK-TV Ch. 4 Bethel; KUAC-TV Ch. 9 Fairbanks)—10-w.

Platinum —K07NQ, Bethel Bcstg. Inc., see Aniak (KYUK-TV Ch. 4 Bethel)—10-w.

Platinum —K05HY, State of Alaska, see Adak (KTVA Ch. 11, KTUU-TV Ch. 2, KIMO Ch. 13 & KAKM Ch. 7 Anchorage; KTOO-TV Ch. 3 Juneau; KYUK-TV Ch. 4 Bethel; KUAC-TV Ch. 9 Fairbanks)—10-w.

Point Baker —K04MV, K09SY, State of Alaska, see Adak (KTUU-TV Ch. 2, KAKM Ch. 7, KTVA Ch. 11 & KIMO Ch. 13 Anchorage; KYUK-TV Ch. 4 Bethel; KUAC-TV Ch. 9 Fairbanks; KTOO-TV Ch. 3 Juneau)—10-w, 1-w.

Point Hope —K04IQ, North Slope Borough School Board, see Barrow (KYUK-TV Ch. 4 Bethel; KUAC-TV Ch. 9 Fairbanks; KAKM Ch. 7 Anchorage)—10-w.

Point Lay —K04IT, North Slope Borough School Board, see Barrow (KYUK-TV Ch. 4 Bethel; KUAC-TV Ch. 9 Fairbanks; KAKM Ch. 7 Anchorage)—10-w.

Portage Creek —K13KY, State of Alaska, see Adak (AFTV Ch. 8 King Salmon AFB)—10-w.

Port Alice —K13TL, State of Alaska, see Adak (KTUU-TV Ch. 2, KAKM Ch. 7, KTVA Ch. 11 & KIMO Ch. 13 Anchorage; KTOO-TV Ch. 3 Juneau; KYUK-TV Ch. 4 Bethel; KUAC-TV Ch. 9 Fairbanks)—10-w.

Port Alsworth —K13TU, State of Alaska, see Adak (KTUU-TV Ch. 2, KAKM Ch. 7, KTVA Ch. 11 & KIMO Ch. 13 Anchorage; KTOO-TV Ch. 3 Juneau; KYUK-TV Ch. 4 Bethel; KUAC-TV Ch. 9 Fairbanks)—10-w.

Port Heiden —K04JT, City of Port Heiden, General Delivery (KUAC-TV Ch. 9 Fairbanks; KYUK-TV Ch. 4 Bethel; KTOO-TV Ch. 3 Juneau; KAKM Ch. 7, KIMO Ch. 13, KTVA Ch. 11 & KTUU-TV Ch. 2 Anchorage)—10-w.

Port Moller —K02LX, State of Alaska, see Adak (KTUU-TV Ch. 2, KAKM Ch. 7, KTVA Ch. 11 & KIMO Ch. 13 Anchorage; KTOO-TV Ch. 3 Juneau; KYUK-TV Ch. 4 Bethel; KUAC-TV Ch. 9 Fairbanks)—10-w.

Port Protection —K13TV, State of Alaska, see Adak (KTUU-TV Ch. 2, KAKM Ch. 7, KTVA Ch. 11 & KIMO Ch. 13 Anchorage; KTOO-TV Ch. 3 Juneau; KYUK-TV Ch. 4 Bethel; KUAC-TV Ch. 9 Fairbanks)—10-w.

Prista —See Wrangell.

Prospect Pipeline Camp —K07MU, Northern TV Inc., see Clearwater (KATN Ch. 2 & KTVF Ch. 11 Fairbanks)—10-w.

Prudhoe Bay —See Atlantic Richfield Co. Base Camp.

Prudhoe Bay —See also BP Alaska Camp.

Quartz Creek —K13KR, Channel 2 Bcstg. Co., 11005 NE 12th, Bellevue, WA (KTUU-TV Ch. 2 Anchorage).

Quinhagak —K110G, Bethel Bcstg. Inc., see Aniak (KYUK-TV Ch. 4 Bethel)—10-w.

Quinhagak —K13SK, State of Alaska, see Adak (KTUU-TV Ch. 2, KAKM Ch. 7, KTVA Ch. 11 & KIMO Ch. 13 Anchorage; KYUK-TV Ch. 4 Bethel; KUAC-TV Ch. 9 Fairbanks; KTOO-TV Ch. 3 Juneau).

★Railroad City —K12MC, Bethel Bcstg. Inc., see Aniak (KYUK-TV Ch. 4 Bethel)—10-w.

Rampart —K04LO, State of Alaska, see Adak (KTUU-TV Ch. 2, KAKM Ch. 7, KTVA Ch. 11, KIMO Ch. 13 Anchorage; KYUK-TV Ch. 4 Bethel; KUAC-TV Ch. 9 Fairbanks; KTOO-TV Ch. 3 Juneau).

Red Devil —K13QW, Red Devil Village Council, General Delivery, Red Devil (KTUU-TV Ch. 2, KAKM Ch. 7, KTVA Ch. 11, KIMO Ch. 13 Anchorage; KTOO-TV Ch. 3 Juneau; KYUK-TV Ch. 4 Bethel; KUAC-TV Ch. 9 Fairbanks)—10-w.

Richardson Hwy. —See Glenallen.

★Rowan Bay —K13TM, State of Alaska, see Adak (KTUU-TV Ch. 2, KAKM Ch. 7, KTVA Ch. 11 & KIMO Ch. 13 Anchorage; KTOO-TV Ch. 3 Juneau; KYUK-TV Ch. 4 Bethel & KUAC-TV Ch. 9 Fairbanks)—10-w.

Ruby —K09PK, City of Ruby, Box 15, Ruby (KTUU-TV Ch. 2, KAKM Ch. 7, KTVA Ch. 11, KIMO Ch. 13 Anchorage; KYUK-TV Ch. 4 Bethel; KUAC-TV Ch. 9 Fairbanks & KTOO-TV Ch. 3 Juneau all via satellite)—10-w.

★Russian Mission —K11PY, Russian Mission Village Council, General Delivery, Russian Mission (KTUU-TV Ch. 2, KAKM Ch. 7, KTVA Ch. 11 & KIMO Ch. 13 Anchorage; KYUK-TV Ch. 4 Bethel; KUAC-TV Ch. 9 Fairbanks; KTOO-TV Ch. 3 Juneau)—10-w.

Russian Mission —See also Aniak.

St. George Island —K04IE, Community Council of St. George Island, St. George Island (KUAC-TV Ch. 9 Fairbanks; KYUK-TV Ch. 4 Bethel; KAKM Ch. 7 Anchorage)—10-w.

St. Mary's —K07RK, City of St. Mary's, Box 163, St. Mary's (KTUU-TV Ch. 2, KAKM Ch. 7, KTVA Ch. 11 & KIMO Ch. 13 Anchorage; KTOO-TV Ch. 3 Juneau; KYUK-TV Ch. 4 Bethel; KUAC-TV Ch. 9 Fairbanks)—10-w.

St. Mary's —See also Pitkas.

St. Michaels —K02LP, State of Alaska, see Adak (KTUU-TV Ch. 2, KAKM Ch. 7, KTVA Ch. 11 & KIMO Ch. 13 Anchorage; KYUK-TV Ch. 4 Bethel; KUAC-TV Ch. 9 Fairbanks; KTOO-TV Ch. 3 Juneau).

St. Paul —K04HM, City of St. Paul Island, St. Paul (KYUK-TV Ch. 4 Bethel)—10-w.

Sand Point —K04HV, City of Sand Point, Box 16, Sand Point (KYUK-TV Ch. 4

Bethel; KUAC-TV Ch. 9 Fairbanks)—10-w. Requests CP to add KAKM Ch. 7, KIMO Ch. 13, KTUU-TV Ch. 2 & KTVA Ch. 11 Anchorage to present primary stations.

Savoonga —K09NL, Village of Savoonga, see Nulato (KTUU-TV Ch. 2, KAKM Ch. 7, KTVA Ch. 11 & KIMO Ch. 13 Anchorage)—10-w.

Scannon Bay —K07SR, State of Alaska, see Adaknagik (KTUU-TV Ch. 2, KAKM Ch. 7, KTVA Ch. 11 & KIMO Ch. 13 Anchorage; KTOO-TV Ch. 3 Juneau; KYUK-TV Ch. 4 Bethel; KUAC-TV Ch. 9 Fairbanks)—10-w.

Selawik —K02JU, City of Selawik, Box 49, Selawik (KYUK-TV Ch. 4 Bethel; KUAC-TV Ch. 9 Fairbanks; KIMO Ch. 13, KTVA Ch. 11, KTUU-TV Ch. 2 & KAKM Ch. 7 Anchorage)—10-w.

Seldovia —See Homer.

Seward —K03FO, City of Seward (KAKM Ch. 7, KTUU-TV Ch. 2, KIMO Ch. 13 & KTVA Ch. 11 Anchorage; KYUK-TV Ch. 4 Bethel; KUAC-TV Ch. 9 Fairbanks; KTOO-TV Ch. 3 Juneau all via satellite)—100-w.

Seward —K07PG, City of Seward (KAKM Ch. 7 Anchorage)—10-w.

Seward —See also Moose Pass.

Shageluk —K10KH, Village of Shageluk, Shageluk (KTUU-TV Ch. 2, KAKM Ch. 7, KTVA Ch. 11 & KIMO Ch. 13 Anchorage)—10-w.

★Shageluk —K03FN, Bethel Bcstg. Inc., see Aniak (KYUK-TV Ch. 4 Bethel)—10-w.

Sheep Creek Pipeline Camp —K07MV, Northern TV Inc., see Clearwater (KATN Ch. 2 & KTVF Ch. 11 Fairbanks)—10-w.

Shungnak —K09NH, City of Shungnak, Shungnak (KTUU-TV Ch. 2, KAKM Ch. 7, KTVA Ch. 11 & KIMO Ch. 13 Anchorage)—10-w.

Sitka —K08JQ, Sheldon Jackson College, Box 479, Sitka (KTUU-TV Ch. 2, KAKM Ch. 7, KTVA Ch. 11 & KIMO Ch. 13 Anchorage; KYUK-TV Ch. 4 Bethel; KUAC-TV Ch. 9 Fairbanks; KTOO-TV Ch. 3 Juneau)—10-w.

★Sitka —K15AX, State of Alaska, Div. of Telecommunications Systems, 5900 E. Tudor Rd., Anchorage 99507 (KTVA Ch. 11, KTUU-TV Ch. 2, KIMO Ch. 13 & KAKM Ch. 7 Anchorage; KTOO-TV Ch. 3 Juneau; KYUK-TV Ch. 4 Bethel; KUAC-TV Ch. 9 Fairbanks)—20-w.

Skagway —K13QQ, State of Alaska, Div. of Telecommunications Systems, see Haines (KUAC-TV Ch. 9 Fairbanks; KYUK-TV Ch. 4 Bethel; KAKM Ch. 7, KIMO Ch. 13, KTUU-TV Ch. 2 & KTVA Ch. 11 Anchorage)—10-w.

Slana —K04KX, State of Alaska, see Adak (KTUU-TV Ch. 2, KAKM Ch. 7, KTVA Ch. 11 & KIMO Ch. 13 Anchorage; KYUK-TV Ch. 4 Bethel; KUAC-TV Ch. 9 Fairbanks; KTOO-TV Ch. 3 Juneau)—10-w.

Sleetmute —K12MD, Sleetmute Village Council, Sleetmute (KAKM Ch. 7, KTUU-TV Ch. 2, KIMO Ch. 13, KTVA Ch. 11 Anchorage; KYUK-TV Ch. 4 Bethel; KUAC-TV Ch. 9 Fairbanks; KTOO-TV Ch. 3 Juneau all via satellite)—10-w.

Snow Lake —See Lake Louise.

Soldotna —See Kenai.

Soldotna —See also Sterling.

★Sourdough Pipeline Camp —K07OD, Channel 2 Bcstg. Co., see Atigun Pipeline Camp (KATN Ch. 2 & KTVF Ch. 11 Fairbanks)—10-w.

South Naknek —See Naknek.

Sparrevohn —K05IB, State of Alaska, see Adak (KTUU-TV Ch. 2, KAKM Ch. 7, KTVA Ch. 11, KIMO Ch. 13 Anchorage; KYUK-TV Ch. 4 Bethel; KUAC-TV Ch. 9 Fairbanks; KTOO-TV Ch. 3 Juneau)—100-w.

Stebbins —K04LE, State of Alaska, see Adak (KTUU-TV Ch. 2, KAKM Ch. 7, KTVA Ch. 11, KIMO Ch. 13 Anchorage; KYUK-TV Ch. 4 Bethel; KUAC-TV Ch. 9 Fairbanks; KTOO-TV Ch. 3 Juneau).

Sterling —See Kenai.

Sterling & Soldotna —K09GC, State of Alaska, see Adak (KTUU-TV Ch. 2, KAKM Ch. 7, KTVA Ch. 11 & KIMO Ch. 13 Anchorage; KYUK-TV Ch. 4 Bethel; KUAC-TV Ch. 9 Fairbanks; KTOO-TV Ch. 3 Juneau).

Sterling Highway from Clam Gulch Store to Ninilichik —K13MB, K56AQ, K67AU, State of Alaska, see Adak (KTVA Ch. 11, KTVA Ch. 11 & KTUU-TV Ch. 2 Anchorage)—10-w each.

Stony River —K02JZ, Stony River Traditional Council, General Delivery, Stony River (KTUU-TV Ch. 2, KAKM Ch. 7, KTVA Ch. 11 & KIMO Ch. 13 Anchorage; KYUK-TV Ch. 4 Bethel; KUAC-TV Ch. 9 Fairbanks; KTOO-TV Ch. 3 Juneau)—10-w.

Stony River —See also Georgetown.

Suntranna —See Healy.

Sutton —K05FU, Central Alaska Bcstg. Inc., 2700 E. Tudor Rd., Anchorage (KIMO Ch. 13 Anchorage)—10-w.

Sutton —K09GZ, Channel 2 Bcstg. Co., see Atigun Pipeline Camp (KTUU-TV Ch. 2 Anchorage).

Sutton —K66CF, Northern TV Inc., see Clearwater (KTVA Ch. 11 Anchorage).

Sutton —K49AU, Alaska Public TV Inc. (KAKM Ch. 7 Anchorage)—10-w.

Takotna —K09PN, State of Alaska, see Cantwell (KAKM Ch. 7, KTUU-TV Ch. 2, KIMO Ch. 13, KTVA Ch. 11 Anchorage; KYUK-TV Ch. 4 Bethel; KUAC-TV Ch. 9 Fairbanks; KTOO-TV Ch. 3 Juneau all via satellite)—10-w.

Talkeetna —K0900, Channel 2 Bcstg. Co., see Atigun Pipeline Camp (KTUU-TV Ch. 2 Anchorage)—10-w.

Talkeetna —K04D0, Northern TV Inc., see Clearwater (KTVA Ch. 11 Anchorage).

Talkeetna —K06KG, Talkeetna Chamber of Commerce, c/o Myra Hales, Box 88, Talkeetna (KIMO Ch. 13 Anchorage)—10-w.

Talkeetna —See also Trapper Creek.

Tanacross & Tok —K03ED, Tok Community TV Inc., see Clearwater (KTVF Ch. 11 Fairbanks).

Tanana —K02KM, City of Tanana, General Delivery, Tanana (KTUU-TV Ch. 2, KAKM

Translators—Alaska

- Ch. 7, KTVA Ch. 11 & KIMO Ch. 13 Anchorage; KYUK-TV Ch. 4 Bethel; KUAC-TV Ch. 9 Fairbanks; KTOO-TV Ch. 3 Juneau)—10-w.
- Tanunak** —K07SA, State of Alaska, see Adak (KTUU-TV Ch. 2, KAKM Ch. 7, KTVA Ch. 11 & KIMO Ch. 13 Anchorage; KYUK-TV Ch. 4 Bethel; KUAC-TV Ch. 9 Fairbanks; KTOO-TV Ch. 3 Juneau).
- Tatitlek** —K09NE, Village of Tatitlek, Tatitlek (KTUU-TV Ch. 2, KAKM Ch. 7, KTVA Ch. 11 & KIMO Ch. 13 Anchorage)—10-w.
- Tazilna** —See Lake Louise.
- Tellda** —K11RV, State of Alaska, see Adak (KTVA Ch. 11, KTUU-TV Ch. 2, KIMO Ch. 13 & KAKM Ch. 7 Anchorage; KTOO-TV Ch. 3 Juneau; KYUK-TV Ch. 4 Bethel; KUAC-TV Ch. 9 Fairbanks)—10-w. Teller —K04LW, State of Alaska, see Adak (KTUU-TV Ch. 2, KAKM Ch. 7, KTVA Ch. 11 & KIMO Ch. 13 Anchorage; KYUK-TV Ch. 4 Bethel; KUAC-TV Ch. 9 Fairbanks; KTOO-TV Ch. 3 Juneau).
- Tenakee Springs** —K10KG, City of Tenakee Springs, Tenakee Springs (KTUU-TV Ch. 2, KAKM Ch. 7, KTVA Ch. 11 & KIMO Ch. 13 Anchorage)—10-w.
- Tetlin** —K07SP, State of Alaska, see Adak (KTUU-TV Ch. 2, KAKM Ch. 7, KTVA Ch. 11 & KIMO Ch. 13 Anchorage; KTOO-TV Ch. 3 Juneau; KYUK-TV Ch. 4 Bethel; KUAC-TV Ch. 9 Fairbanks)—10-w.
- Thorne Bay** —K09HO, Ketchikan Pulp Co., Ketchikan (CFTK-TV-1 Ch. 6 Prince Rupert, B.C.).
- Thorne Bay** —K07SN, State of Alaska, see Akiok (self-originating).
- ★**Thorne Bay** —K11RC, State of Alaska, see Adak (KTUU-TV Ch. 2, KAKM Ch. 7, KTVA Ch. 11 & KIMO Ch. 13 Anchorage; KTOO-TV Ch. 3 Juneau; KYUK-TV Ch. 4 Bethel; KUAC-TV Ch. 9 Fairbanks)—10-w.
- Togiak** —K03FL, City of Togiak, Box 99 (KTUU-TV Ch. 2, KAKM Ch. 7, KTVA Ch. 11 & KIMO Ch. 13 Anchorage; KYUK-TV Ch. 4 Bethel; KUAC-TV Ch. 9 Fairbanks)—10-w.
- Tok** —See Tanacross.
- Tok Junction** —K07NC, Tok Community TV Inc., Box 82, Tok Junction (KUAC-TV Ch. 9 Fairbanks).
- Toksook Bay** —K04LV, State of Alaska, see Adak (KTUU-TV Ch. 2, KAKM Ch. 7, KTVA Ch. 11 & KIMO Ch. 13 Anchorage; KYUK-TV Ch. 4 Bethel; KUAC-TV Ch. 9 Fairbanks; KTOO-TV Ch. 3 Juneau).
- Tolsona (Glenn Hwy. E & W of)** —K07IN, Wrangell Mountain TV & Radio Club, Box 327, Glenallen (KATN Ch. 2 Fairbanks).
- Tonsina Pipeline Camp** —K07MM, Northern TV Inc., see Clearwater (KATN Ch. 2 & KTVF Ch. 11 Fairbanks)—10-w.
- Toolik Pipeline Camp** —K07MG, Fairbanks TV Inc., see Nenana (KATN Ch. 2 & KTVF Ch. 11 Fairbanks)—10-w.
- Trapper Creek** —K16AF, State of Alaska, see Adak (KTUU-TV Ch. 2, KAKM Ch. 7, KTVA Ch. 11 & KIMO Ch. 13 Anchorage; KTOO-TV Ch. 3 Juneau; KYUK-TV Ch. 4 Bethel; KUAC-TV Ch. 9 Fairbanks)—10-w.
- Tuluksak** —K08ID, K11RE, State of Alaska, see Adak (KYUK-TV Ch. 4 Bethel; KTUU-TV Ch. 2, KAKM Ch. 7, KTVA Ch. 11 & KIMO Ch. 13 Anchorage; KTOO-TV Ch. 3 Juneau; KYUK-TV Ch. 4 Bethel; KUAC-TV Ch. 9 Fairbanks)—1-w, 10-w.
- Tuntutullak** —K13TC, State of Alaska, see Adak (KTUU-TV Ch. 2, KAKM Ch. 7, KTVA Ch. 11 & KIMO Ch. 13 Anchorage; KTOO-TV Ch. 3 Juneau; KYUK-TV Ch. 4 Bethel; KUAC-TV Ch. 9 Fairbanks)—10-w.
- Tuntutullak** —See also Eek.
- Tununak** —K02JB, Bethel Bcstg. Inc., see Aniak (KYUK-TV Ch. 4 Bethel)—10-w.
- ★**Tyee** —K13UH, see Adak (KTVA Ch. 11, KTUU-TV Ch. 2, KIMO Ch. 13 & KAKM Ch. 7 Anchorage; KTOO-TV Ch. 3 Juneau; KYUK-TV Ch. 4 Bethel & KUAC-TV Ch. 9 Fairbanks via satellite)—10-w.
- Unalakleet** —K04JW, City of Unalakleet, Box 28 (KTUU-TV Ch. 2, KAKM Ch. 7, KTVA Ch. 11 & KIMO Ch. 13 Anchorage; KYUK-TV Ch. 4 Bethel; KUAC-TV Ch. 9 Fairbanks)—10-w.
- Unalaska/Dutch Harbor** —K02HO, State of Alaska, see Adak (KUAC-TV Ch. 9 Fairbanks)—10-w.
- Upper Kenai River area** —See Cooper's Landing.
- Usibelli** —See Healy.
- ★**Valdez** —K02HT, K11MA, K13MS, City of Valdez, Box 506, Valdez (KTUU-TV Ch. 2, KIMO Ch. 13 & KIMO Ch. 13 Anchorage)—10-w each.
- Valdez** —K09OT, State of Alaska, see Adak (KTUU-TV Ch. 2, KAKM Ch. 7, KTVA Ch. 11 & KIMO Ch. 13 Anchorage; KTOO-TV Ch. 3 Juneau)—10-w.
- Venetie** —K02KE, Venetie Village Council (KAKM Ch. 7, KTUU-TV Ch. 2, KIMO Ch. 13, KTVA Ch. 11 Anchorage; KYUK-TV Ch. 4 Bethel; KUAC-TV Ch. 9 Fairbanks; KTOO-TV Ch. 3 Juneau all via satellite)—10-w.
- Wainwright** —K04IR, North Slope Borough School Board, see Barrow (KYUK-TV Ch. 4 Bethel; KUAC-TV Ch. 9 Fairbanks; KAKM Ch. 7 Anchorage)—10-w.
- Wales** —K04MN, State of Alaska, see Adak (KTUU-TV Ch. 2, KAKM Ch. 7, KTVA Ch. 11 & KIMO Ch. 13 Anchorage; KTOO-TV Ch. 3 Juneau; KYUK-TV Ch. 4 Bethel; KUAC-TV Ch. 9 Fairbanks)—10-w.
- Wales Pass** —K11RB, State of Alaska, see Adak (KTUU-TV Ch. 2, KAKM Ch. 7, KTVA Ch. 11 & KIMO Ch. 13 Anchorage; KTOO-TV Ch. 3 Juneau; KYUK-TV Ch. 4 Bethel; KUAC-TV Ch. 9 Fairbanks)—10-w.
- White Bear** —K07PT, Bethel Bcstg. Inc., see Aniak (KYUK-TV Ch. 4 Bethel).
- White Mountain** —K13TD, State of Alaska, see Adak (KTUU-TV Ch. 2, KAKM Ch. 7, KTVA Ch. 11 & KIMO Ch. 13 Anchorage; KTOO-TV Ch. 3 Juneau; KYUK-TV Ch. 4 Bethel; KUAC-TV Ch. 9 Fairbanks)—10-w.
- Whittier** —K02IM, Whittier Historical & Fine Arts Museum, Alaska Public Bcstg. Commission, 308 G St., Anchorage (KAKM Ch. 7 Anchorage; KYUK-TV Ch. 4 Bethel; KUAC-TV Ch. 9 Fairbanks)—10-w.
- Wildwood (S & N rural areas)** —K13GQ, Northern TV Inc., see Clearwater (KTVA Ch. 11 Anchorage).
- ★**Wiseman** —K13TA, State of Alaska, see Adak (KTUU-TV Ch. 2, KAKM Ch. 7, KTVA Ch. 11 & KIMO Ch. 13 Anchorage; KTOO-TV Ch. 3 Juneau; KYUK-TV Ch. 4 Bethel; KUAC-TV Ch. 9 Fairbanks)—10-w.
- Womans Bay** —K07ST, State of Alaska, see Adak (KTUU-TV Ch. 2, KAKM Ch. 7, KTVA Ch. 11 & KIMO Ch. 13 Anchorage; KTOO-TV Ch. 3 Juneau; KYUK-TV Ch. 4 Bethel & KUAC-TV Ch. 9 Fairbanks)—10-w.
- Wood River** —See Dillingham.
- ★**Wrangell** —K15AJ, State of Alaska, see Adak (KTUU-TV Ch. 2, KAKM Ch. 7, KTVA Ch. 11, KIMO Ch. 13 Anchorage; KYUK-TV Ch. 4 Bethel; KUAC-TV Ch. 9 Fairbanks; KTOO-TV Ch. 3 Juneau)—20-w.
- Wrangell & Prista** —K09OQ, Wrangell Radio Group, Box 282, Wrangell (KTUU-TV Ch. 2, KAKM Ch. 7, KTVA Ch. 11 & KIMO Ch. 13 Anchorage; KTOO-TV Ch. 3 Juneau)—10-w.
- Yakutat** —K02ID, Yakutat City School District, Alaska Educational Bcstg. Commission, 308 G St., Anchorage (KYUK-TV Ch. 4 Bethel; KUAC-TV Ch. 9 Fairbanks)—10-w.

ARIZONA

- Alpine** —K06DZ, K07IQ, K11JS, Alpine Community TV, Alpine (KOLD-TV Ch. 13, KGUN-TV Ch. 9, KVOA-TV Ch. 4 Tucson).
- Ash Fork, Grand Canyon & Williams** —K66AM, K70B0, K72BI, K74BW, Bill Williams TV Assn. Inc., Box 415, Ash Fork (KPHO-TV Ch. 5, KTSP-TV Ch. 10, KPNX-TV Ch. 12 & KTVK Ch. 3 Phoenix)—50-w each. Holds CP to change principal communities to Ash Fork, Grand Canyon & Parks.
- Ash Fork, Grand Canyon, Parks & Williams** —K64AP, Bill Williams TV Assn. Inc., see above (KAET Ch. 8 Phoenix)—50-w.
- Bagdad** —K70DY, K72CR, K74CW, K76CG, K78CB, Cyprus Mines Corp., 555 S. Flower St., Los Angeles, CA (KPNX-TV Ch. 12, KTSP-TV Ch. 10, KTVK Ch. 3, KPHO-TV Ch. 5 & KAET Ch. 8 Phoenix). Request CPs to switch to Ch. 69, Ch. 67, Ch. 63 & Ch. 65, respectively.
- Bagdad** —See also Sycamore Mobile Home Park.
- ★**Big Park Valley area, Jacks Canyon, Oak Creek & Valley Vista Estates** —K47AA, K49AE, K51AG, K53AI, Bell Rock TV Club Inc., Box 1805, Sedona (KTVK Ch. 3, KPHO-TV Ch. 5, KAET Ch. 8 & KTSP-TV Ch. 10 Phoenix)—10-w each.
- ★**Big Park Valley area, Village of Oak Creek, Jacks Canyon & Valley Vista Estates** —K45AE, Bell Rock TV Club Inc., Box 1805, Sedona (KPNX-TV Ch. 12 Phoenix)—10-w.
- Big Sandy Valley** —K72AV, K75AI, Mohave County Board of Supervisors, see Bullhead City (KLAS-TV Ch. 8 Las Vegas, NV; KTVK Ch. 3 Phoenix)—10-w each.
- ★**Bisbee, Green Valley, Patagonia, Sierra Vista, Sonolita & Tucson** —K57B0, Trinity Bcstg. of Arizona Inc., 3551 E. McDowell Rd., Phoenix (KPAZ-TV Ch. 21 Phoenix)—100-w.
- Bouse** —K04JC, K07LD, K110B, Bouse Booster Club Inc., Box 236, Bouse (KTSP-TV Ch. 10, KTVK Ch. 3 & KPHO-TV Ch. 5 Phoenix).
- Bullhead City** —K02HR, K04GT, K06JD, K09KG, K11LX, K13LA, Mohave County Board of Supervisors, c/o Clerk of Board, Box 390, Kingman (KAET Ch. 8 & KTVK Ch. 3 Phoenix; KVVU-TV Ch. 5 Henderson-Las Vegas, NV; KPNX-TV Ch. 12, KPHO-TV Ch. 5 & KTSP-TV Ch. 10 Phoenix)—10-w each.
- Bullhead City, Davis Dam & Gas City, AZ and Needles, CA** —K76AQ, Mohave County Board of Supervisors, see Bullhead City (KTSP-TV Ch. 10 Phoenix)—100-w.
- Bullhead City** —See also Needles, CA.
- Camp Verde, Cornville, Rimrock & Verde Valley** —K04GL, K06AQ, K07BT, K09MD, K11MI, K59BP, K61BG, K63BG, K65BK, Verde Valley TV Club Committee, Box 186, Camp Verde (KTSP-TV Ch. 10, KPNX-TV Ch. 12, KTVK Ch. 3, KPHO-TV Ch. 5, KAET Ch. 8, KTVK Ch. 3, KPHO-TV Ch. 5, KAET Ch. 8, KTSP-TV Ch. 10 Phoenix)—1-w, 1-w, 1-w, 1-w, 1-w, 10-w, 10-w, 10-w, 10-w.
- Camp Verde, Cornville, Rimrock & Verde Valley** —K57DC, Verde Valley TV Club Committee, see above (KPNX-TV Ch. 12 Phoenix)—10-w.
- Cane Beds** —See Hildale, UT.
- Casas Adobes** —K02BW, May Bcstg. Co., 2175 N. 6th Ave., Tucson (KGUN-TV Ch. 9 Tucson)—100-w.
- Casas Adobes** —K74DC, Channel 4 TV, 10th & Elm Sts., Tucson (KVOA-TV Ch. 4 Tucson)—100-w.
- Casas Adobes** —K07DA, Universal Communications Corp., 115 W. Drachman St., Tucson (KOLD-TV Ch. 13 Tucson)—10-w.
- Chambers, Lupton, Navajo & Sanders** —K07JR, K110Z, K13KT, Puerto Valley TV Assn. Inc., Box 15, Navajo (KNAZ-TV Ch. 2 Flagstaff; KOAT-TV Ch. 7 & KGGM-TV Ch. 13 Albuquerque, NM)—10-w (K110Z only).
- Chinle** —K06HH, K08HQ, K10IN, K12JB, Chinle TV Assn., Box 36 (KNME-TV Ch. 5, KOB-TV Ch. 4, KOAT-TV Ch. 7 & KGGM-TV Ch. 13 Albuquerque, NM)—10-w each.
- Chino Valley** —See Prescott.
- Chloride** —K64AW, K74AN, K77AM, Mohave County Board of Supervisors, see Bullhead City (KTVK Ch. 3 Phoenix; KVBC Ch. 3 & KLAS-TV Ch. 8 Las Vegas, NV)—10-w each.
- Clarkdale** —See also Cottonwood.
- Clarkdale, Cornville & Cottonwood** —K40AD, Meredith Corp., 4016 N. Black Canyon Hwy., Phoenix (KPHO-TV Ch. 5 Phoenix)—100-w.
- Clarkdale, Cornville, Cottonwood & Prescott** —K42AC, Arizona Board of Regents, Tempe (KAET Ch. 8 Phoenix)—100-w.

Clarkdale, Cottonwood & Verde Valley — K36AE, Taft Television & Radio Co. Inc., 511 W. Adams, Phoenix (KTSP-TV Ch. 10 Phoenix)—100-w.

Clarkdale, Cottonwood & Jerome — K58AV, Trinity Bcstg. of Arizona Inc., see Bisbee (KPAZ-TV Ch. 21 Phoenix)—100-w.

Clay Springs, Lakeside, Pinedale, Pinetop, Show Low, Snowflake & Taylor — K03FB, K05GB, K070J, K11NR, Porter Mountain Antenna TV Assn., Box 66, 680 W. 5th South, Snowflake (KUAT-TV Ch. 6, KGUN-TV Ch. 9, KOLD-TV Ch. 13 & KVOA-TV Ch. 4 Tucson)—10-w each.

Concho Valley Units 1, 2, 4 & 5 Subdivisions —K08HH, Lake Investment Co., 3550 N. Central, Suite 401, Phoenix (KNAZ-TV Ch. 2 Flagstaff).

★**Concho Valley Units 1, 2, 4 & 5 Subdivisions** —K55BK, K57AU, K59AZ, Lake Investment Co., see above (KVOA-TV Ch. 4, KGUN-TV Ch. 9 & KOLD-TV Ch. 13 all Tucson).

Cornville —See Camp Verde.

Cornville —See also Clarkdale.

Cornville —See also Cottonwood.

Cottonwood, Clarkdale & Cornville — K38AI, Arizona Television Co., 3435 N. 16th St., Phoenix (KTVK Ch. 3 Phoenix)—100-w.

Cottonwood —See also Clarkdale.

Cross Canyon —K72DZ, Ganado Community TV Club, Box 614, Ganado (KGGM-TV Ch. 13 Albuquerque, NM).

Davis Dam —See Bullhead City, AZ.

Davis Dam —See also Needles, CA.

Deer Lodge, Hyde Park & Seligman — K07DD, K09IO, K11IT, K13HJ, Seligman Recreation Assn., Box 307, Seligman (KTVK Ch. 3, KTSP-TV Ch. 10, KPNX-TV Ch. 12, KPHO-TV Ch. 5 Phoenix).

Dolan Springs —K80CT, Mohave County Board of Supervisors, see Bullhead City (KPNX-TV Ch. 12 Phoenix)—20-w.

Doney Park area —K77BJ, Mt. Elden Rural TV Inc., El Paso Natural Gas Co., Box 1492, El Paso, TX (KPHO-TV Ch. 5 Phoenix)—10-w.

Duncan, Franklin, Loma Linda Estates, Sheldon, Verde Lee Acres & York — K02FV, K07IR, K11JJ, York-Sheldon TV Assn., Rte. 2, Box 67, Duncan (KGUN-TV Ch. 9, KOLD-TV Ch. 13 & KVOA-TV Ch. 4 Tucson)—5-w, 10-w, 10-w.

Duncan, Franklin, Loma Linda, Sheldon, Verde Lee & York, AZ & Virden, NM (azimuth 1); Artesia, Cactus, Central, Lone Star, Safford, San Jose, Solomon, Thatcher & Pima, AZ (azimuth 2) — K57CU, K65CM, K67CP, K69DG, Southern Greenlee County TV Assoc. Inc., 116 Main St., Duncan (KPHO-TV Ch. 5, KAET Ch. 8, KTVK Ch. 3 Phoenix; KOLD-TV Ch. 13 Tucson)—50-w each per azimuth.

East Flagstaff & Leupp —K68BW, Taft Television & Radio Co., see Clarkdale, Cottonwood & Verde Valley (KTSP-TV Ch. 10 Phoenix)—100-w.

El Paso Gas Co. Compressor Station — K53AQ, Regents of U. of New Mexico, 1130 University Blvd. NE, Albuquerque,

NM (KNME-TV Ch. 5 Albuquerque, NM)—10-w.

El Paso Natural Gas Co. Navajo Compressor Station, 12-mi. NW of Klagenet — K68BL, El Paso Natural Gas Co., see above (KOB-TV Ch. 4 Albuquerque, NM)—10-w.

El Paso Natural Gas Co., Navajo Station —K78CX, El Paso Natural Gas Co., Box 1492, El Paso (KGGM-TV Ch. 13 Albuquerque, NM)—20-w.

Flagstaff —K13JI, Taft Television & Radio Co. Inc., see Clarkdale (KTSP-TV Ch. 10 Phoenix)—100-w.

Flagstaff —K60BP, K64BI, Meredith Corp., see Clarkdale (KTVK Ch. 3 & KPHO-TV Ch. 5 Phoenix)—100-w each.

★**Flagstaff** —K66BS, Arizona Board of Regents, see Clarkdale (KAET Ch. 8 Phoenix)—100-w.

Flagstaff —K62BA, Trinity Bcstg. of Arizona Inc., see Bisbee (KPAZ-TV Ch. 21 Phoenix)—100-w.

★**Flagstaff** —K55CU, Arizona TV Co., see Cottonwood (KTVK Ch. 3 Phoenix)—100-w.

***Flagstaff** —Ch. 57, Meredith Corp., see Clarkdale (KPHO-TV Ch. 5 Phoenix)—100-w.

Fort Defiance, St. Michaels & Window Rock —K65BI, K69BV, Navajo Tribal Council, Window Rock (KOB-TV Ch. 4 & KGGM-TV Ch. 13 Albuquerque, NM)—10-w each. Request CPs for 100-w each.

Fort Defiance & Window Rock —K67BQ, Navajo Tribal Council, see above (KOAT-TV Ch. 7 Albuquerque)—100-w. Requests CP to add St. Michaels to principal community.

★**Fort Mohave Indian Reservation, Lake Havasu City, Mohave Valley, National Wildlife Refuge, Riviera & Topock** — K55AH, K58AB, K61HQ, Mohave County Board of Supervisors, see Bullhead City (KTVK Ch. 3, KTSP-TV Ch. 10 & KPNX-TV Ch. 12 Phoenix)—100-w each.

Franklin —See Duncan.

Ganado —K07PR, K09OI, K11KY, K13PX, Ganado Community TV Club Inc., see Cross Canyon (KOAT-TV Ch. 7, KOB-TV Ch. 4, KGGM-TV Ch. 13 & KGGM-TV Ch. 13 Albuquerque, NM)—10-w, 10-w, 1-w, 10-w.

Ganado & Greasewood —K04HW, Navajo Tribe, c/o Communications Dept., Box D, Fort Defiance (KTSP-TV Ch. 10 Phoenix)—10-w.

Gas City —See Bullhead City, AZ.

Gas City —See also Needles, CA.

Gas City, Mohave County & Topock, AZ & Needles, CA —K58AP, Mohave County Board of Supervisors, see Bullhead City (KVUU-TV Ch. 5 Henderson-Las Vegas, NV)—20-w.

Gas City, Mohave County & Topock, AZ & Needles, CA —K62AG, K64AG, Mohave County Board of Supervisors, see Bullhead City (KAET Ch. 8 & KPHO-TV Ch. 5 Phoenix)—100-w each.

Globe & Miami —K57BO, K67AB, K70BY, K72CK, Community TV Project, 4016 N. Black Canyon Hwy., Phoenix (KTVK Ch.

Television Digest Offers You —

SPECIAL REPORTS

For Special Coverage of Important Issues

Call 202/872-9200 for more information

3, KAET Ch. 8, KPNX-TV Ch. 12 & KPAZ-TV Ch. 21 Phoenix)—20-w each.

Globe & Miami —K59CI, Meredith Corp., see Clarkdale (KPHO-TV Ch. 5 Phoenix)—20-w.

Grand Canyon —K07LQ, K09IP, K11IU, K13IZ, Grand Canyon Recreation Assn., Box 553 (KPHO-TV Ch. 5, KTSP-TV Ch. 10, KPNX-TV Ch. 12 & KTVK Ch. 3 Phoenix).

★**Grand Canyon** —K06KN, Grand Canyon Recreation Assn., Box 553, Grand Canyon (KAET Ch. 8 Phoenix).

Grand Canyon —See also Ash Fork.

Greasewood —K07KI, K12IO, Greasewood Community Club, Greasewood Boarding School, Ganado (KNAZ-TV Ch. 2 Flagstaff; KOAT-TV Ch. 7 Albuquerque, NM).

★**Greasewood** —K08JT, Greasewood Community Club, Greasewood Boarding School, Ganado (KOB-TV Ch. 4 Albuquerque, NM).

Greasewood —See also Ganado.

Greer —K06AP, K07GC, K11PG, Greer Community TV Assn., Box 41, Greer (KGUN-TV Ch. 9, KVOA-TV Ch. 4 & KOLD-TV Ch. 13 Tucson).

★**Hopi Reservation** —K70FH, K72DS, K74DS, Hopi Indian Tribe, Oraibi (KTVK Ch. 3, KAET Ch. 8 & KTSP-TV Ch. 10 Phoenix)—50-w each.

Hyde Park —See Deer Lodge.

Inscription House —See Navajo Mtn., UT.

Jacks Canyon —See Big Park Valley area.

Jerome —See Clarkdale.

Kayenta —K04ID, K06GN, K07IV, K13NO, Kayenta TV Assn., Box 221, Kayenta (KGGM-TV Ch. 13, KOAT-TV Ch. 7 & KOB-TV Ch. 4 Albuquerque, NM; KNAZ-TV Ch. 2 Flagstaff). K06GN & K07IV hold CPs to add Shonto, AZ to present principal community and increase power to 10-w each.

Kayenta & Northern Chinle Valley — K10EO, Kayenta TV Assn., see above (KGGM-TV Ch. 13 Albuquerque, NM)—10-w.

Kingman —K60AX, K66AK, K68AK, K70AC, K78AC, K82AA, Mohave County Board of Supervisors, see Bullhead City (KVUU-TV Ch. 5 Henderson-Las Vegas, NV; KPHO-TV Ch. 5, KAET Ch. 8, KPNX-TV Ch. 12, KTVK Ch. 3 & KTSP-TV Ch. 10 Phoenix)—20-w, 100-w, 100-w, 100-w, 100-w, 100-w.

Lake Havasu City —K02HS, K04IY, K06IC, K07JH, K11MC, K13KK, Mohave County Board of Supervisors, see Bullhead City (KPHO-TV Ch. 5 Phoenix; KVUU-TV Ch. 5 Henderson-Las Vegas, NV; KAET Ch. 8,

KPNX-TV Ch. 12, KTVK Ch. 3 & KTSP-TV Ch. 10 Phoenix)—10-w each.

Lake Havasu City —K54AN, K56BU, K58BJ, K62BN, K64BN, Mohave County Board of Supervisors, see Bullhead City (KAET Ch. 8, KTSP-TV Ch. 10, KPHO-TV Ch. 5 & KPNX-TV Ch. 12 Phoenix).

★**Lake Havasu City** —K60BS, Mohave County Board of Supervisors, see Bullhead City (KPHO-TV Ch. 5 Phoenix; KVUU-TV Ch. 5 Henderson-Las Vegas, NV; KAET Ch. 8, KPNX-TV Ch. 12, KTVK Ch. 3 & KTSP-TV Ch. 10 Phoenix)—10-w.

Lake Havasu City —See also Fort Mohave Indian Reservation.

Lakeside —See Clay Springs.

Le Chee & Wahweap Marina area — K07PH, K09OJ, K11PA, K13QB, Lake Powell Antennavision Inc., Box 2503, Page (KUED Ch. 7, KUTV Ch. 2, KTVX Ch. 4 & KSL-TV Ch. 5 Salt Lake City, UT)—10-w each.

Littlefield —See Montoqua, UT.

Loma Linda —See Duncan.

Lupton —See Chambers.

Many Farms —K63AE, K67AF, Chinle TV Assn., Box 36, Chinle (KOAT-TV Ch. 7 & KGGM-TV Ch. 13 Albuquerque, NM)—100-w each.

***Mesa** —Ch. 63, Neighborhood TV Co. Inc., Box 22073, Phoenix, AZ (KUSK Ch. 7 Prescott, AZ via satellite)—100-w.

Miami —See Globe.

Mohave County —See Gas City.

Mohave Valley —See Fort Mohave Indian Reservation.

Mohawk Valley & Wellton —K65BB, K69BQ, Wellton-Mohawk Irrigation & Drainage District, Rte. 1, Box 19, Wellton (KTSP-TV Ch. 10 & KPHO-TV Ch. 5 Phoenix)—100-w each. Request CPs to swap primary stations.

Mohawk Valley & Wellton —K61AX, K63AV, Wellton-Mohawk Irrigation & Drainage District, see above (KYL-TV Ch. 13 Yuma; KAET Ch. 8 Phoenix)—100-w each. K61AX holds CP to add Gadsden, San Luis & Somerton to principal communities.

Mohawk Valley, Wellton, Gadsden, San Luis & Somerton —K67BI, Wellton-Mohawk Irrigation & Drainage District, see above (KTVK Ch. 3 Phoenix)—100-w.

★**Munds Park** —K04JO, K05GN, K12LP, Pinewood Property Owners Assn. (KTVK Ch. 3, KPHO-TV Ch. 5 & KTSP-TV Ch. 10 Phoenix).

National Wildlife Refuge —See Fort Mohave Indian Reservation.

Translators—Arizona

Navajo —See Chambers.

Navajo Compressor Station —K64AY, K66BH, El Paso Natural Gas Co., Box 1492, El Paso, TX (KOAT-TV Ch. 7, KGGM-TV Ch. 13 Albuquerque, NM)—10-w each.

Northern Chinle Valley —See Kayenta.

Nutriso —K02GW, K06HI, K07KC, Nutriso TV Assn., Nutriso (KOLD-TV Ch. 13, KGUN-TV Ch. 9 & KVOA-TV Ch. 4 Tucson).

Oak Creek —See Big Park Valley area.

Oro Valley —K18AC, May Bcstg. Co., 10714 Mockingbird Dr., Omaha, NE (KGUN-TV Tucson)—1000-w.

Page —See Navajo Mountain, UT.

Parker —K70AH, K72BJ, K74BR, K76BO, Parker TV Translators, Box 33 (KTVK Ch. 3, KPHO-TV Ch. 5, KPNX-TV Ch. 12 Phoenix; KEYC-TV Ch. 9 El Centro, CA)—10-w, 20-w, 10-w, 10-w.

Parks —See Ash Fork.

Peach Springs —K73AJ, K80AP, Mohave County Board of Supervisors, see Bullhead City (KPNX-TV Ch. 12 & KTSP-TV Ch. 10 Phoenix)—10-w each.

★Phoenix —K61CA, Channel 61 Development Corp. (KSTS Ch. 48 San Jose, CA via satellite).

Pima —K02DR, K06DS, K07GB, K11NJ, Pima TV Assn., Box 4 (KGUN-TV Ch. 9, KOLD-TV Ch. 13 & KVOA-TV Ch. 4 Tucson; KPHO-TV Ch. 5 Phoenix).

Pinedale —See Clay Springs.

Pinetop —See Clay Springs.

Prescott —K07AP, K09KV, Prescott Area Antenna TV Inc., Box 1990 (KTVK Ch. 3 & KPHO-TV Ch. 5 Phoenix)—10-w each.

Prescott —K04AI, Taft Television & Radio Co. Inc. (KTSP-TV Ch. 10 Phoenix)—10-w.

Prescott —K06AE, KPNX Bcstg. Co. (KPNX-TV Ch. 12 Phoenix)—10-w.

Prescott —K11LC, Arizona Television Co. (KAET Ch. 8 Phoenix)—10-w. Requests CP to change to channel 13.

Prescott & Chino Valley —K55DB, Arizona Board of Regents for Arizona State U., KAET, Arizona State U., Tempe (KAET Ch. 8 Phoenix)—100-w.

Quartzsite —K04FN, K06FB, K07HX, K11KB, Quartzsite Improvement Assn. Inc., Box 541 (KYEL-TV Ch. 13 Yuma; KPNX-TV Ch. 12, KTVK Ch. 3 & KPHO-TV Ch. 5 Phoenix).

Riviera —See Fort Mohave Indian Reservation.

Round Valley —K06BX, K07HV, K11KN, R.V.T.V. Repeater Assn., Box 1, Springerville (KGUN-TV Ch. 9, KVOA-TV Ch. 4 & KOLD-TV Ch. 13 Tucson)—1-w, 10-w, 10-w.

St. Johns —K06BO, K07EV, K11CY, St. Johns TV Committee, St. Johns (KGUN-TV Ch. 9, KDLD-TV Ch. 13, KVOA-TV Ch. 4 Tucson)—10-w each.

St. Michaels —See Fort Defiance.

Salt River Project Community Housing area at Horse Mesa Dam —K56BH,

K58BA, K60BG, Salt River Project Agricultural Improvement & Power District, Box 1980, Phoenix (KTVK Ch. 3, KTSP-TV Ch. 10 & KPNX-TV Ch. 12 Phoenix).

Sanders —See Chambers.

Selligman —See Deer Lodge.

Sheldon —See Duncan.

Show Low —See Clay Springs.

Snowflake —See Clay Springs.

Steamboat Canyon —See Jeddito.

★Sycamore Mobile Home Park & Bagdad —K51AM, K53AS, K55CO, K57CA, K59CA, Cyprus Bagdad Copper Co., Box 245, Bagdad (KTVK Ch. 3, KPHO-TV Ch. 5, KAET Ch. 8, KTSP-TV Ch. 10 & KPNX-TV Ch. 12 Phoenix).

Taylor —See Clay Springs.

Topock —See Fort Mohave Indian Reservation.

Topock —See also Gas City.

★Tucson —K27AD, Tucson Television Society, c/o Robert Oppenheim, 3350 Ocean Park Blvd., Suite 106, Santa Monica, CA (KNXV-TV Ch. 15 Phoenix)—1000-w.

★Tucson —K52AO, Seven Hills Television Co., 250 Park Ave., Suite 700, New York, NY (KTVW-TV Ch. 33 Phoenix)—1000-w.

Tucson (area N) —K71BQ, Arizona Board of Regents, Herring Hall, U. of Arizona (KUAT-TV Ch. 6 Tucson)—100-w.

Valley Vista Estates —See Big Park Valley area.

Verde Lee Acres —See Duncan.

Verde Valley —See Camp Verde.

Verde Valley —See also Clarkdale.

Village of Oak Creek —See Big Park Valley area.

Wahweap —See Glen Canyon City, UT.

Wahweap Marina area —See Le Chee.

Wellton —See Mohawk Valley.

Whiteriver —K07GW, White Mountain Apache Tribe, Box 700, Whiteriver (KOLD-TV Ch. 13 Tucson).

Whiteriver —K02GP, K11KL, Whiteriver Civic Club, Box 457 (KGUN-TV Ch. 9 & KVOA-TV Ch. 4 Tucson).

Williams —See Ash Fork.

Willow Beach —K06IN, K07NP, K11MW, Willow Beach Resort, Box 187, Boulder City (KLAS-TV Ch. 8, KVBC Ch. 3 & KTNV-TV Ch. 13 Las Vegas, NV).

Window Rock —K63AK, Navajo Tribe, see Ganado (KNME-TV Ch. 5 Albuquerque, NM)—100-w.

Window Rock —See also Fort Defiance.

Winslow —K09JZ, Taft Television & Radio Co. Inc., see Clarkdale (KTSP-TV Ch. 10 Phoenix)—10-w.

Woodruff —K04EH, Woodruff Translator Assn., Box 22 (KNAZ-TV Ch. 2 Flagstaff).

York —See Duncan.

ARKANSAS

Blytheville —K11JW, Channel Communications of Arkansas Inc., 216 E. Washington, Jonesboro (KAIT-TV Ch. 8 Jonesboro)—10-w.

Cameron, Forest Hill, Howe & Pocola, AR and Morris Creek, OK —K74DH, Joe D. Davis, see Crumpton (KZAZ Ch. 6 Tulsa, OK)—20-w.

Crumpton & Waldron rural area —K77BZ, K80CL, Joe D. Davis, 2816 S. Enid, Ft. Smith, AR (KATV Ch. 7 & KTHV Ch. 11 Little Rock)—20-w each.

El Dorado —K18AB, Noe Enterprises Inc., Box 4067, Monroe, LA (KNOE-TV Ch. 8 Monroe, LA)—100-w.

Euclid Heights & Hot Springs —K13HP, Arkansas TV Co., Box 269, Little Rock (KTHV Ch. 11 Little Rock).

Eudora —K13MV, Arkansas ETV Commission, 350 South Donaghey, Conway (KETS Ch. 2 Little Rock)—10-w.

Forest Hill —See Cameron.

Hot Springs —See Euclid Heights.

Howe —See Cameron.

***Little Rock** —Ch. 55, Neighborhood TV Co. Inc., Box 22073, Phoenix, AZ (KUSK Ch. 7 Prescott, AZ via satellite)—100-w.

Pocola —See Cameron.

Waldron —See Crumpton.

CALIFORNIA

Adelanto, Apple Valley, Phelan, Silver Lake & Victorville —K64AT, Trinity Bcstg. Network, 2442 Michelle St., Tustin (KTBN-TV Ch. 40 Santa Ana)—100-w.

★Albion, Little River & Mendocino —K09NW, Point Arena TV Inc., Box 144, Point Arena (KQED Ch. 9 San Francisco)—10-w.

★Albion Ridge, Greenwood Ridge & Navarro Head areas —K12LD, Point Arena TV Inc., see above (KQED Ch. 9 San Francisco)—10-w.

Alturas —K66BY, K72AD, Sacramento Valley TV Inc., 2770 Pioneer Dr., Redding (KRCR-TV Ch. 7 Redding)—10-w each.

Alturas —K83BT, Modoc County Supt. of Schools, Modoc County Courthouse (KIXE-TV Ch. 9 Redding)—100-w.

Alturas & Canby —K13IT, Modoc County Supt. of Schools, see Alturas (KIXE-TV Ch. 9 Redding).

Alturas & Likely —K60AR, Freedom Communications Inc., Box 10, Medford, OR (KTVL Ch. 10 Medford, OR)—20-w.

★Amboy & Chambles —K12IN, Amboy TV Club, Box 29, El Centro (KEYC-TV Ch. 9 El Centro).

Apple Valley —See Adelanto.

Armitage Field —See Inyokern.

Armitage Field & Inyokern —K53AB, K57AK, K59AO, K61AJ, K63AH, K65AM, K67AO, K69AS, Indian Wells Valley TV Booster Inc., Box 5443, China Lake (KTBN-TV Ch. 40 Santa Ana; KCBS-TV Ch. 2, KNBC Ch. 4, KTLA Ch. 5, KABC-TV

Ch. 7, KHJ-TV Ch. 9, KTTV Ch. 11 & KCOP Ch. 13 Los Angeles)—10-w each.

★Armitage Field & Inyokern —K51AA, Indian Wells Valley TV Booster Inc., see above (KERO-TV Ch. 23 Bakersfield)—10-w.

Armitage Field, Inyokern & portions of China Lake & Ridgecrest —K49AA, Indian Wells Valley TV Booster Inc., see above (KWHY-TV Ch. 22 Los Angeles)—20-w.

Aromas —K130S, Monterey County Superintendent of Schools, see Big Sur (KQED Ch. 9 San Francisco).

Arvin & Lamont —K65CA, Trinity Bcstg. Network Inc., see Adelanto (KTBN-TV Ch. 40 Santa Ana)—100-w.

Baker —K06JL, K07IH, K09HL, K11KJ, Baker Community Services District, Box 127, (KVVU-TV Ch. 5 Henderson-Las Vegas, NV; KCBS-TV Ch. 2 & KNBC Ch. 4 Los Angeles, CA; KTNV-TV Ch. 13 Las Vegas, NV)—10-w each.

★Bakersfield —K39AB, Spanish International Communications Corp., 460 W. 42nd St., New York, NY (KFTV Ch. 21 Hanford-Fresno)—100-w.

Bakersfield —K55CN, Trinity Bcstg. Network Inc., see Adelanto (KTBN-TV Ch. 40 Santa Ana)—1000-w.

Balch Park, Camp Nelson & Springville —K07HA, K11FU, Springville Community TV Inc., 33600 Globe Dr., Porterville (KJEO Ch. 47 Fresno; KSBY-TV Ch. 6 San Luis Obispo).

Bald Mtn., Green Point & Murphy Meadow area —K05EQ, Green Point Translator Inc., Green Point Ranch, Star Route, Blue Lake (KRCR-TV Ch. 7 Redding)—5-w.

Banning (rural area), Popett Flats & Silent Valley —K59BR, Silent Valley Club Inc., 46-305 Popett Flats Rd., Banning (KABC-TV Ch. 7 Los Angeles).

Bear Valley Springs —K45AD, K54AJ, Bear Valley Springs Property Owners' Assn., 205 S. Silver Ridge Dr., Ridgecrest (KMTF Ch. 18 Fresno; KCOY-TV Ch. 12 Santa Maria)—10-w, 20-w.

Bear Valley Springs (eastern portion) —K20AA, K33AD, K35AC, K39AD, K41AC, Bear Valley Springs Property Owners' Assn., see above (KAIL Ch. 53 Fresno; KBAK-TV Ch. 29 Bakersfield; KMTF Ch. 18 Fresno; KERO-TV Ch. 23 Bakersfield; KCBS-TV Ch. 2 Los Angeles)—20-w each.

Bear Valley Springs (northern portion) —K48AG, K51AJ, Bear Valley Springs Property Owners' Assn., see above (KEYT Ch. 3 Santa Barbara; KSBY-TV Ch. 6 San Luis Obispo)—20-w each.

Bear Valley Springs (western portion) —K56BC, K60BD, K62BB, K66BL, K68BN, Bear Valley Springs Property Owners' Assn., see above (KMTF Ch. 18 & KSEE Ch. 24 Fresno; KMPH Ch. 26 Visalia-Fresno; KFSN-TV Ch. 30 & KJEO Ch. 47 Fresno)—20-w each.

Benbow & Garberville Airport area —K12JJ, Western TV Service, Star Route, Whitehorn (KRCR-TV Ch. 7 Redding).

Bieber, Fall River Mills & Little Valley —K04GG, Golden Empire Bcstg. Co. (KHSL-TV Ch. 12 Chico).

- Bieber & Little Valley** —K06GS, Inter-Mountain TV Club (KCRA-TV Ch. 3 Sacramento).
- Bieber, Little Valley & Lookout** —K02FB, Sacramento Valley TV Inc., see Oroville (KRCR-TV Ch. 7 Redding).
- Big Bend & Bush Bar** —K04EZ, K06ET, K13MJ, Indian Springs School District, Box P, Big Bend (KRCR-TV Ch. 7 & KIXE-TV Ch. 9 Redding; KHSL-TV Ch. 12 Chico).
- ★**Big Pine** —K48AQ, Inyo County Superintendent of Schools, 1355 Jackson St., Independence (KLXV Ch. 10 Las Vegas, NV).
- Big Pine & Bishop** —K70AA, K73AA, K79AT, James T. Downey, 115 S. Main St., Bishop (KCBS-TV Ch. 2, KNBC Ch. 4, KABC-TV Ch. 7 Los Angeles)—20-w each.
- Big Sur** —K13JS, Monterey County Superintendent of Schools, 132 W. Market St., Salinas (KQED Ch. 9 San Francisco)—10-w.
- Bishop** —K76BH, James T. Downey, see Big Pine (KOLO-TV Ch. 8 Reno)—20-w.
- Bishop (Aspendell areas of) & Bishop Creek** —K12JF, James T. Downey, see Big Pine (KSBY-TV Ch. 6 San Luis Obispo).
- Bishop** —See also Big Pine.
- Bishop Creek** —See Bishop.
- Blythe** —K71AB, K75AD, K79AA, Palo Verde Valley TV Club Inc., Box 874 (KTVK Ch. 3, KTSP-TV Ch. 10 & KPXX-TV Ch. 12 Phoenix, AZ)—10-w each.
- Blythe & Palo Verde Valley** —K73AY, K77BB, Palo Verde Valley TV Club Inc., see above (KPHO-TV Ch. 5 & KAET Ch. 8 Phoenix, AZ)—10-w each.
- Boonville & Philo** —K57CT, K59CH, K61CH, K67CC, K69CU, K75BR, K63CE, Anderson Valley TV Inc., Box 391, Boonville (KPIX Ch. 5, KRON-TV Ch. 4, KGO-TV Ch. 7, KBHK-TV Ch. 44, KQED Ch. 9 & KGO-TV Ch. 7 San Francisco; KTVU Ch. 2 Oakland)—20-w, 1-w, 20-w, 100-w, 20-w, 20-w, 20-w.
- ★**Boonville & Philo** —Ch. 65, Anderson Valley TV Inc., see above (KICU-TV Ch. 36 San Jose)—20-w.
- Bradley & San Ardo** —K74CS, Monterey County Supt. of Schools, see Big Sur (KQED Ch. 9 San Francisco)—100-w.
- Bradley & San Ardo** —K13ND, Monterey County Superintendent of Schools, see Big Sur (KTEH Ch. 54 San Jose)—10-w.
- Bridgeport & Lee Vining** —K05FH, Mono County Superintendent of Schools, Box 11, June Lake (KVIE Ch. 6 Sacramento).
- Bridgeport & Twin Lakes** —K02JX, K11HS, K13EX, Mono County Service Area No. 5, Box 11, June Lake (KCRA-TV Ch. 3 Sacramento; KOLO-TV Ch. 8 Reno, NV; KCRA-TV Ch. 3 Sacramento).
- Buellton & Solvang** —K53AT, Trinity Bcstg. Network Inc., see Adelanto (KTBN-TV Ch. 40 Santa Ana)—100-w.
- Burney, Fall River Mills, McArthur & Hat Creek** —K05DQ, Sacramento Valley TV Inc., see Oroville (KRCR-TV Ch. 7 Redding).
- Burney, Fall River Mills & Hat Creek** —K11JM, Inter-Mountain TV Club Inc, see Bieber (KCRA-TV Ch. 3 Sacramento).
- Burney & Hat Creek** —K13JT, Golden Empire Bcstg. Co., Box 956, Burney (KHSL-TV Ch. 12 Chico).
- Burnt Ranch & Hawkins Bar** —K10XL, K12JL, Ironside TV Club, Box 295, Salyer (KRCR-TV Ch. 7 Redding; KIEM-TV Ch. 3 Eureka)—5-w each.
- Bush Bar** —See Big Bend.
- California Polytechnic State University** —K07OK, California Polytechnic State University, San Luis Obispo (KCOY-TV Ch. 12 Santa Maria).
- Callahan, Etna, Fort Jones & Greenview** —K04EQ, K13HU, Scott Valley Chamber of Commerce, Box 356, Greenview (KRCR-TV Ch. 7 Redding; KOBI Ch. 5 Medford, OR)—5-w each.
- ★**Callahan, Etna, Fort Jones & Greenview** —K06KA, Scott Valley Chamber of Commerce, see above (KTVL Ch. 10 Medford, OR)—10-w.
- Camp Nelson** —See Balch Park.
- Canby** —K76AL, Canby TV Club, Box 101, Canby (KRCR-TV Ch. 7 Redding).
- Canby** —See also Alturas.
- Canyondam, Chester & Westwood** —K57AO, K59AU, Almanor TV Club Inc., Box 538, Chester (KCRA-TV Ch. 3 Sacramento; KOVR-TV Ch. 13 Stockton)—100-w each.
- Canyondam, Chester & Westwood** —K67BS, Almanor TV Club Inc., see above (KTXL Ch. 40 Sacramento-Stockton)—100-w.
- Capitola, Watsonville, Santa Cruz, Salinas & Monterey** —K25AC, Santa Clara County Board of Education, 100 Skyport Dr., San Jose (KTEH Ch. 54 San Jose)—1000-w.
- Carmel Valley Village** —K13GS, Blair Bcstg., 238 John St., Salinas (KSBW-TV Ch. 8 Salinas).
- Carpinteria, Goleta & Santa Barbara** —K65BP, Icthus Ministries Inc., see 205 S. Silver Ridge Dr., Ridgecrest (KTBN-TV Ch. 40 Santa Ana)—100-w.
- ★**Carpinteria, Goleta & Santa Barbara** —Ch. 55, Icthus Ministries Inc., see above (KTBN-TV Ch. 40 Santa Ana)—100-w.
- Castella** —K13FC, Key Club of Dunsmuir Box 705, Dunsmuir (KHSL-TV Ch. 12 Chico).
- Castella, Mount Shasta, North Dunsmuir & South Dunsmuir** —K04BT, K05BR, Key Club of Dunsmuir, see above (KHSL-TV Ch. 12 Chico; KRCR-TV Ch. 7 Redding)—10-w, 1-w.
- Catheys Valley, Hornitos & Planada** —K55BZ, Pappas Telecasting Inc., 2600 S. Mooney Blvd., Visalia (KMPH Ch. 26 Visalia-Fresno)—100-w.
- Cedarville** —K71AF, Surprise Valley TV Club, Box 266 (KOLO-TV Ch. 8 Reno)—100-w.
- Cedarville & Eagleville** —K13IU, Modoc County Supt. of Schools, see Alturas (KIXE-TV Ch. 9 Redding)—10-w.
- Cedarville, Eagleville & Fort Bidwell** —K04GB, Surprise Valley TV Club, see Cedarville (KTVL Ch. 10 Medford, OR)—10-w.
- Chester, Greenville, Susanville & Westwood** —K80CI, Lassen County Supt. of Schools, see Litchfield (KIXE-TV Ch. 9 Redding)—100-w.
- Chester** —See Canyondam.
- Chester, Greenville & Westwood** —K76BG, Golden Empire Bcstg. Co., Box 104C, Chico (KHSL-TV Ch. 12 Chico)—100-w.
- China Lake** —See Armitage Field.
- China Lake-Ridgecrest** —K55AB, Indian Wells TV Booster Inc., see Armitage Field (KCET Ch. 28 Los Angeles)—10-w.
- China Lake & Ridgecrest** —K02HY, K04HX, K05FO, K07NH, K09MG, K11ML, K13NF, Indian Wells Valley TV Booster Inc., see Armitage Field (KCBS-TV Ch. 2, KNBC Ch. 4, KTLA Ch. 5, KABC-TV Ch. 7, KHJ-TV Ch. 9, KTTV Ch. 11 & KCOP Ch. 13 Los Angeles)—10-w each.
- Coffee Creek & Trinity Center** —K04IO, K05FZ, North Lake Translator Group, Box 130, Trinity Center (KHSL-TV Ch. 12 Chico; KRCR-TV Ch. 7 Redding)—5-w each.
- Colusa, Maxwell & Williams** —K08FZ, Sacramento Valley TV Inc., see Oroville (KRCR-TV Ch. 7 Redding)—5-w. Requests CP to increase power to 10-w.
- ★**Concord** —Ch. 42, Neighborhood TV Co. Inc., Box 22073, Phoenix, AZ (KUSK Ch. 7 Prescott, AZ via satellite)—100-w.
- Conway, Summit & Mammoth School** —K12IQ, Mono County Superintendent of Schools, see Bridgeport & Lee Vining (KVIE Ch. 6 Sacramento).
- Covelo** —K04GZ, K05EU, K09PM, K11PT, Round Valley Chamber of Commerce, Box 68 (KRCR-TV Ch. 7 Redding; KHSL-TV Ch. 12 Chico; KTVU Ch. 2 Oakland; KEET Ch. 13 Eureka).
- Covelo** —K13JY, Round Valley Unified School District, Box 276, Covelo (KQED Ch. 9 San Francisco).
- ★**Crowley Lake & Long Valley region** —K56BS, Mono County Service Area No. 1, Box 11, June Lake (KCRA-TV Ch. 3 Sacramento)—10-w.
- Daggett** —K57AH, K59AI, K61AE, K63AP, K65AV, K67AZ, County of San Bernardino, County Service Area 40, Box 326, Daggett (KCBS-TV Ch. 2, KNBC Ch. 4, KTLA Ch. 5, KTTV Ch. 11 & KHJ-TV Ch. 9 Los Angeles; KBAK-TV Ch. 29 Bakersfield)—100-w each.
- Death Valley** —See Furnace Creek.
- Desert Hot Springs** —K60BB, Trinity Bcstg. Network Inc., see Adelanto (KTBN-TV Ch. 40 Santa Ana)—100-w.
- Desert Hot Springs & Palm Springs** —K70AL, K73AD, K77AV, Gilbert Nathanson, 10889 Wilshire Blvd., Los Angeles (KFMB-TV Ch. 8 & KGTV Ch. 10 San Diego; XETV Ch. 6 Tijuana)—10-w each.
- Dinsmore area** —K11LV, Ruth Lake Community Services District, Star Rte., Box 411, Bridgeville (KRCR-TV Ch. 7 Redding)—5-w.
- Douglas City, Junction City & Weaverville** —K05CF, Weaverville Translator Co. Inc., see Weaverville (KRCR-TV Ch. 7 Redding)—10-w.
- Dunsmuir** —See Castella.
- Eagle Lake & Spaulding areas** —K10HP, Sacramento Valley TV Inc., 2770 Pioneer Dr., Redding (KRCR-TV Ch. 7 Redding)—5-w.
- Eagleville** —See Cedarville.
- ★**Elk & rural area along U.S. Hwy. 1** —K08JG, Point Arena TV Inc., see Albion (KQED Ch. 9 San Francisco)—10-w.
- Escobedo, Rancho Bernardo & Poway** —K57CD, Estrella Communications, 1139 Grand Central Ave., Glendale 91201 (KBSC-TV Ch. 52 Corona)—100-w.
- Essex** —K02IY, Essex Community TV, U.S. Hwy. 66, Essex (KPNX-TV Ch. 12 Phoenix-Mesa, AZ)—10-w.
- Etna** —See Callahan.
- Etna & Fort Jones** —K02HC, KIXE-PBS, Siskiyou County Courthouse, Yreka (KIXE-TV Ch. 9 Redding)—5-w.
- Fall River Mills** —See Bieber.
- Fall River Mills** —See also Burney.
- Fern Creek, Gull Lake, June Lake & Silver Lake** —K12ED, Mono County TV Corp., Box 11, June Lake (KOLO-TV Ch. 8 Reno).
- Fern Creek, June Lake & Rainbow Mtn.** —K06CV, Mono County TV Corp., see Fern Creek (KQED Ch. 9 San Francisco).
- Fifteen Mile Valley** —K03EL, K06IY, K08IR, K10JT, K12KM, County of San Bernardino, County Service Area 29, see Lucerne Valley (KTLA Ch. 5, KTTV Ch. 11, KCBS-TV Ch. 2, KNBC Ch. 4 & KABC-TV Ch. 7 Los Angeles).
- Fort Bidwell & Lake City** —K06FF, Modoc County Supt. of Schools, see Alturas (KIXE-TV Ch. 9 Redding)—10-w.
- Fort Bidwell** —See also Cedarville.
- Fort Jones** —See Callahan.
- Fort Jones** —See also Etna.
- ★**Fresno** —K69DT, Jerome N. Duncan II, c/o 276 Beechwood Dr., Pasadena 91103 (KSTS Ch. 48 San Jose via satellite)—100-w.
- ★**Furnace Creek & Death Valley (portions)** —K05HH, Inyo County Superintendent of Schools, see Big Pine (KLXV Ch. 10 Las Vegas, NV)—10-w.
- Furnace Creek & Death Valley** —K09KT, K11LB, Death Valley Employees Assn., Death Valley National Monument, General Delivery, Death Valley (KCBS-TV Ch. 2 Los Angeles; KVBC Ch. 3 Las Vegas, NV).
- Garberville** —K10HX, California NW Bcstg. Co., Box 1019, Eureka (KVII Ch. 6 Eureka).
- Garberville Airport Area** —See Benbow.
- Garberville & Redway** —K08HE, California Oregon Radio Co., Box 3E3E, Eureka (KIEM-TV Ch. 3 Eureka).

Translators—California

- Gilroy & San Martin** —K65AW, Santa Clara County Board of Education, see Morgan Hill (KTEH Ch. 54 San Jose)—100-w.
- Goleta** —See Carpinteria.
- Gonzales** —K59AC, K83BJ, Monterey County Supt. of Schools, see Bradley (KTEH Ch. 54 San Jose; KQED Ch. 9 San Francisco)—100-w each.
- Green Point** —See Bald Mountain.
- Greenview** —See Callahan.
- Greenville** —K70AP, K72CQ, Indian Valley TV Corp., Box 206, Greenville (KCRA-TV Ch. 3 Sacramento; KHSL-TV Ch. 12 Chico)—20-w each.
- Greenville** —See also Chester.
- Greenwood Ridge** —See Albion Ridge.
- Grenada, Weed & Yreka** —K70EL, KIXE-PBS, see Etna (KIXE-TV Ch. 9 Redding)—100-w.
- Gull Lake** —See Fern Creek.
- Happy Camp** —K07IX, Slater Butte Translator Co., Box 185, Happy Camp (KTVL Ch. 10 Medford, OR)—10-w.
- Happy Camp & North Indian Creek** —K09PI, K11GO, K13GL, Slater Butte Translator Co., Box 185, Happy Camp (KIEM-TV Ch. 3 & KVIQ Ch. 6 Eureka; KOBI Ch. 5 Medford, OR)—5-w, 5-w, 1-w.
- Hat Creek** —See Burney.
- Hawkins Bar** —See Burnt Ranch.
- Hayfork** —K02BZ, K04EM, Hayfork Chamber of Commerce, Box 643 (KHSL-TV Ch. 12 Chico; KRCR-TV Ch. 7 Redding)—5-w, 1-w.
- Hayfork** —K05CR, Trinity County Supt. of Schools, Courthouse Drawer AH, Weaverville (KIXE-TV Ch. 9 Redding).
- Hemet, Joshua Tree, San Jacinto, Twentynine Palms & Yucca Valley** —K82BQ, EGF Broadcast Co., Box 4200, Palm Springs (KESQ-TV Ch. 42 Palm Springs).
- Heritage Ranch (rural area)** —K02JP, K04JM, Heritage Ranch Owners' Assn., Box 1155, Paso Robles (KNTV Ch. 11 San Jose; KCOY-TV Ch. 12 Santa Maria).
- *Heritage Ranch (rural)** —Ch. 7, Heritage Ranch Owners Assn., see above (KSBY-TV Ch. 6 San Luis Obispo).
- Herlong & Susanville** —K70CC, K75BT, Honey Lake Community TV Corp., 320 N. Mesa, Susanville (KOLQ-TV Ch. 8 & KCRL Ch. 4 Reno, NV)—100-w each.
- Herlong & Susanville** —K67BY, Honey Lake Community TV Corp., see above (KHSL-TV Ch. 12 Chico)—100-w.
- Herlong** —See also Susanville.
- Hollister** —K77CD, K80CC, Monterey County Supt. of Schools, see Big Sur (KTEH Ch. 54 San Jose; KQED Ch. 9 San Francisco)—both 100-w.
- Hollister** —K59AY, Monterey-Salinas TV Inc., Box 1938, Monterey (KMST Ch. 46 Monterey)—100-w.
- Homes along US 395 South of Mt. Patterson to Bridgeport & Twin Lakes** —K07QM, Mono County Service Area 5, Box 675, Bridgeport (KXTV Ch. 10 Sacramento).
- Hoopa** —K07GJ, K11NE, Hoopa Valley Chamber of Commerce, Box 337 (KIEM-TV Ch. 3 & KVIQ-TV Ch. 6 Eureka)—5-w each.
- *Hoopa Valley** —K09MS, Hoopa Valley Chamber of Commerce, see above (KEET Ch. 13 Eureka)—5-w.
- Hopland** —K06FA, K08FW, K10FZ, K13ID, Sanel Valley TV Assn., c/o Dennis Craig (KTVU Ch. 2 Oakland; KRON-TV Ch. 4, KPIX Ch. 5 & KGO-TV Ch. 7 San Francisco).
- Hornitos** —See Catheys Valley.
- Hyampom** —K13MD, Hyampom Community Council, Box 24, Hyampom (KIEM-TV Ch. 3 Eureka).
- Independence** —K06LB, K10MC, Inyo County TV Administration, Box 25, Independence (KCBS-TV Ch. 2 & KNBC Ch. 4 Los Angeles)—10-w.
- Independence** —K12MZ, Inyo County TV Advertising Commission, Box 25, Independence (KABC-TV Ch. 7 Los Angeles)—10-w.
- *Independence & Owens Valley (portions)** —K44AI, Inyo County Superintendent of Schools, see Big Pine (KLVX Ch. 10 Las Vegas, NV)—10-w.
- Inglewood** —See Los Angeles.
- inyokem, Armitage Field & Ridgecrest** —K47AE, Indian Wells Valley TV Booster Inc., Box 562, Ridgecrest (KBSC-TV Ch. 52 Corona)—23-w.
- inyokem** —See Armitage Field.
- I.O.O.F. Camp Area & Lewiston** —K03CT, Lewiston Translator Co., see Lewiston (KRCR-TV Ch. 7 Redding)—5-w.
- Jones Valley Park** —K04JI, Jones Valley Park Translator Group, 7355 Ravine Rd., Redding (KHSL-TV Ch. 12 Chico).
- Joshua Tree, Landers, Twentynine Palms, Yucca Valley (outlying areas)** —K59BM, K61BE, Morongo Basin TV Club Inc., Box 864, Twentynine Palms (KABC-TV Ch. 7 & KNBC Ch. 4 Los Angeles)—20-w each.
- Joshua Tree (outlying areas)** —K10LK, K12MG, Morongo Basin TV Club Inc., see above (KNBC Ch. 4 & KABC-TV Ch. 7 Los Angeles)—10-w each.
- Joshua Tree** —See Hemet.
- Junction City** —See Douglas City.
- June Lake** —See Fern Creek.
- La Jolla** —K62AK, KCST-TV Inc., 8330 Engineer Rd., San Diego (KCST-TV Ch. 39 San Diego)—100-w.
- La Jolla** —K67AM, Board of Trustees, California State U. & Colleges for San Diego State U., 5402 College Ave., San Diego (KPBS-TV Ch. 15 San Diego)—100-w.
- Lake City** —See Fort Bidwell.
- Lakehead** —K02FF, Sacramento Valley TV Inc., see Yreka (KRCR-TV Ch. 7 Redding)—5-w.
- Lake Isabella area** —K08FX, K10GC, South Lake Property Owners Assn., Box 296 (KBAK-TV Ch. 29 & KERO-TV Ch. 23 Bakersfield)—10-w each.
- Lake Isabella (South Shore)** —K12HL, Southlake Property Owners Assn., see above (KCBS-TV Ch. 2 Los Angeles)—10-w.
- Lakeport** —K56AW, K58AW, K62AY, K64AZ, K68AL, Lake County TV Club, Box 906, Lakeport (KTVU Ch. 2 Oakland-San Francisco; KCRA-TV Ch. 3 & KVIE Ch. 6 Sacramento; KOVR-TV Ch. 13 Stockton-Sacramento; KXTV Ch. 10 Sacramento)—100-w each.
- Lakeport** —See also Clear Lake Basin.
- Lakeshore & Lamoine** —K04FL, Lakeshore TV Translator Service, Box 705, Dunsmuir (KHSL-TV Ch. 12 Chico)—5-w.
- Lamoine** —See Lakeshore.
- Lancaster, Palmdale & Quartz Hill** —K62AN, Trinity Bcstg. Network Inc., see Adelanto (KTBN-TV Ch. 40 Santa Ana)—100-w.
- Lamont** —See Arvin.
- Landers** —See Joshua Tree.
- Laytonville** —K06FR, K08GJ, K10GL, K12GV, Lester J. Dietz (KTVU Ch. 2 Oakland; KRON-TV Ch. 4, KPIX Ch. 5 & KGO-TV Ch. 7 San Francisco). Holds CP to add Branscomb & Fort Bragg, CA to principal community & increase power to 10-w each.
- Lee Vining** —K07SE, K11QP, K13SS, Lee Vining Public Utilities District (KCRA-TV Ch. 3 Sacramento; KOLQ-TV Ch. 8 Reno, NV; KXTV Ch. 10 Sacramento).
- Lee Vining** —See also Bridgeport.
- Lemoncove & Woodlake** —K71BC, Capital Cities Communications Inc., 783 L St., Fresno (KFSN-TV Ch. 30 Fresno)—20-w.
- Lewiston** —K06EX, Lewiston Translator Co., Box 294 (KHSL-TV Ch. 12 Chico).
- Lewiston** —See also I.O.O.F. Camp.
- Likely** —K05ET, KOTI Inc., Box 2K, Klamath Falls, OR (KOTI Ch. 2 Klamath Falls, OR)—5-w.
- Likely** —K11LD, K70AQ, K74AT, K77AU, Likely TV Club, Box 61 (KRCR-TV Ch. 7 Redding; KRCR-TV Ch. 7 Redding; KOTI Ch. 2 Klamath Falls, OR; KOLQ-TV Ch. 8 Reno, NV)—5-w, 10-w, 10-w, 10-w.
- Likely** —See also Alturas.
- *Litchfield** —Ch. 9, Honey Lake Community TV Corp., 320 N. Mesa St., Susanville (KVIE Ch. 6 Sacramento)—10-w.
- Litchfield** —K11RL, K13RZ, Honey Lake Community TV Corp., see Herlong (KHSL-TV Ch. 12 Chico; KVIE Ch. 6 Sacramento)—10-w.
- Litchfield & Susanville** —K06II, Lassen County Superintendent of Schools, 720 Richmond Rd., Susanville (KIXE-TV Ch. 9 Redding)—10-w.
- Little River** —See Albion.
- Little Valley** —See Bieber.
- Lone Pine** —K56AO, K78BR, K80AD, K82AW, Lone Pine TV Inc., 240 Lubken Ave. (KTLA Ch. 5, KABC-TV Ch. 7, KNBC Ch. 4 & KCBS-TV Ch. 2 Los Angeles)—20-w, 100-w, 100-w, 100-w.
- *Lone Pine, Olancho & Panamint Springs** —K52AL, Inyo County Superintendent of Schools, see Big Pine (KLVX Ch. 10 Las Vegas, NV)—100-w.
- Long Valley** —K05FR, Mono County Services Tax District 1, Box 362, Mammoth Lakes, CA (KXTV Ch. 10 Sacramento).
- *Long Valley Region** —K58BN, Mono County Service Area No. 1, Box 11, June Lake (KXTV Ch. 10 Sacramento)—1-w.
- Long Valley Region** —K60BR, Mono County Service Area No. 1, see above (KQED Ch. 9 San Francisco)—10-w.
- Lookout** —See Bieber.
- Los Altos** —See Palo Alto.
- *Los Angeles/Inglewood** —Ch. 16, Neighborhood TV Co. Inc., see Concord (KUSK Ch. 17 Prescott, AZ via satellite)—100-w.
- Los Gatos** —See Palo Alto.
- Lucerne Valley** —K48AD, K54AD, K59AW, K76CX, K78CY, K80CS, County of San Bernardino, County Service Area 29, Box 922, Lucerne Valley (KCBS-TV Ch. 2, KNBC Ch. 4, KABC-TV Ch. 7, KTTV Ch. 11, KHJ-TV Ch. 9 & KTLA Ch. 5 Los Angeles)—100-w each.
- Mammoth Lakes** —K09JW, K11KD, Henry J. Warta, tr/as Mammoth Electric, Box 396 (KGO-TV Ch. 7 San Francisco; KSBY-TV Ch. 6 San Luis Obispo).
- Mammoth School** —See Conway.
- *Manchester** —K59BB, Point Arena TV Inc., see Albion (KQED Ch. 9 San Francisco)—100-w.
- Maxwell** —See Colusa.
- McArthur** —See Burney.
- Meeks Bay** —See Crystal Bay, NV.
- Mendocino** —See Albion.
- Meyers & Stateline** —K12IU, Sarkes Tarzian Inc., 4925 Energy Way, (KTVN Ch. 2 Reno, NV)—5-w.
- Montague & Yreka** —K04HE, Oregon Bcstg. Co., 2000 Crater Lake Hwy., Medford, OR (KOBI Ch. 5 Medford, OR)—10-w.
- Montague, Weed & Yreka** —K04CM, Golden Empire Bcstg. Co., 180 E. 4th St., Chico (KHSL-TV Ch. 12 Chico). Requests CP for increase to 10-w.
- Montgomery & Round Mountain** —K02GV, Round Mountain Community TV Corp., Box 67, Round Mountain (KHSL-TV Ch. 12 Chico)—5-w.
- *Monument Manor (outlying area of Joshua Tree)** —K10LK, K12MG, Morongo Basin TV Club Inc., see Joshua Tree (KNBC Ch. 4 & KABC-TV Ch. 7 Los Angeles)—10-w each.
- Morgan Hill** —K82BC, Santa Clara County Board of Education, 100 Skyport Dr., San Jose (KTEH Ch. 54 San Jose)—100-w.
- Morongo Valley** —K14AB, K16AA, K60AY, K62AO, K64AU, K67BH, County of San Bernardino, County Service Area 70, 1111 E. Mill St., San Bernardino (KTTV Ch. 11, KCBS-TV Ch. 2, KNBC Ch. 4, KTLA Ch. 5, KABC-TV Ch. 7 & KHJ-TV Ch. 9 Los Angeles)—100-w each.



Morro Bay—K07II, Stauffer Communications Inc., San Luis Obispo (KCOY-TV Ch. 2 Santa Maria).

Morro Bay, Paso Robles & San Luis Obispo—K57BC, Key TV Inc., 730 Miramonte Dr., Santa Barbara (KEYT Ch. 3 Santa Barbara)—100-w.

Mountain View—See Palo Alto.

Mount Gate, Silverthorn & Bridge Bay area—K03FU, Sacramento Valley Television Inc., c/o Richard W. Green, 2770 Pioneer Dr., Redding (KRCR-TV Ch. 7 Redding)—10-w.

Mount Shasta—See Castella.

Murphy Meadow area—See Bald Mtn.

Navarro Head—See Albion Ridge.

Needles—See Bullhead City, AZ.

Needles, CA and Bullhead City, Davis Dam & Gas City, AZ—K72AE, K80AQ, Needles Community TV Club Inc., Box 617, Needles (KPNX-TV Ch. 12 & KTVK Ch. 3 Phoenix, AZ)—100-w each.

Newberry—K03EK, K06IQ, K08IA, K10IX, K12JI, County of San Bernardino, County Service Area 40, see Daggett (KTLA Ch. 5 & KTTV Ch. 11 Los Angeles; KBAK-TV Ch. 29 Bakersfield; KCBS-TV Ch. 2 & KNBC Ch. 4 Los Angeles)—10-w each.

North Arm of Indian Valley & Quincy—K05DZ, Sacramento Valley TV Inc., 2770 Pioneer Dr., Redding (KRCR-TV Ch. 7 Redding)—10-w.

North Dunsmuir—See Castella.

North Indian Creek—See Happy Camp.

O'Brien—K05DY, Sacramento Valley TV Inc., 2770 Pioneer Dr., Box 7R, Redding (KRCR-TV Ch. 7 Redding)—5-w.

Orleans—K11IQ, California-Oregon Radio Co., see Rio Dell (KIEM-TV Ch. 3 Eureka).

Orleans—K08HJ, Orleans Community Service Club, Box 131 (KVIQ-TV Ch. 6 Eureka).

Oroville—K08FO, Sacramento Valley TV Inc., see North Arm of Indian Valley (KRCR-TV Ch. 7 Redding)—5-w.

Oxnard—See Santa Barbara.

***Oxnard & Ventura**—Ch. 69, Neighborhood TV Co. Inc., see Concord (KUSK Ch. 7 Prescott, AZ via satellite)—100-w.

Palmdale—See Lancaster.

Palm Springs—K66BM, Trinity Bcstg. Network Inc., see Bear Valley Springs (KTBN-TV Ch. 40 Santa Ana)—100-w.

Palm Springs—See also Desert Hot Springs.

Palo Alto, Mountain View, Los Altos, Sunnyvale, Saratoga, Los Gatos & San Jose—K56BR, KNTV Inc., Landmark Bcstg. Div., 720 Boush St., Norfolk, VA (KNTV Ch. 11 San Jose)—1000-w.

Palo Verde Valley—See Blythe.

Paradise—K05EM, Sacramento Valley TV Inc., see Oroville (KRCR-TV Ch. 7 Redding)—5-w.

Phelan—See Adelanto.

Philo—See Booneville.

Planada—See Cathays Valley.

Point Arena—K75AO, K77CQ, Point Arena TV, see Albion (KRON-TV Ch. 4 San Francisco; KTVU Ch. 2 Oakland)—10-w each.

***Point Arena**—K68BD, Point Arena TV Inc., see Albion (KQED Ch. 9 San Francisco)—100-w.

***Ponderosa**—K12LG, Ponderosa Basin Community TV Assn, 5605 Harris Cut-Off Rd., Mariposa (KXTV Ch. 10 Sacramento).

Ponderosa Basin—K07NB, Ponderosa Basin Community TV Assn., 911-0 Ronda Sevilla, Laguna Hills (KCRA-TV Ch. 3 Sacramento).

***Ponderosa Basin & Mariposa County**—K06JW, Ponderosa Basin Community TV Assn., see above (KJEO Ch. 47 Fresno).

Poppet Flats—See Banning.

Porterville, Visalia & Reedley—K57CL, Trinity Bcstg. Network Inc., see Adelanto (KTBN-TV Ch. 40 Santa Ana)—100-w.

Potter Valley—K06DK, K08EE, K10EQ, K12DV, K69DI, Potter Valley TV Assn. Inc., General Delivery (KTVU Ch. 2 Oakland; KCRA-TV Ch. 3 Sacramento; KPIX Ch. 5, KGO-TV Ch. 7 & KQED Ch. 9 San Francisco)—10-w, 10-w, 10-w, 10-w, 20-w.

Poway—See also Escondido.

Poway & surrounding areas—K48AL, Global Television Inc., 1950 Cotner Ave., Los Angeles (KSCI Ch. 18 San Bernardino)—100-w.

Quartz Hill—See Lancaster.

Quincy—K11JU, Golden Empire Bcstg. Co., Box 489, Chico (KHSL-TV Ch. 12 Chico)—10-w.

Quincy—See also North Arm of Indian Valley.

Rainbow Mtn.—See Fern Creek.

Rancho Bernardo—See Escondido.

Redway—See Garberville.

Ridgecrest—See Armitage Field.

Ridgecrest—See also China Lake.

Ridgecrest—See also Inyokern.

Rio Dell—K08FV, California-Oregon Radio Co., Box 3E3E, Eureka (KIEM-TV Ch. 3 Eureka).

Rio Dell & Scotia—K10FS, California NW Bcstg. Co., Box 1019, Eureka (KVIQ-TV Ch. 6 Eureka).

Riverside—K62AC, Regents of U. of California, Telecommunications Coordinator, 485 University Hall, Berkeley (KVCR-TV Ch. 24 San Bernardino)—100-w.

***Rohnert Park**—K25AQ, Rural California Bcstg. Corp., 1801 E. Cotati Ave., Rohnert Park 94928 (KVIE Ch. 6 Sacramento)—100-w.

Round Mountain—See Montgomery.

Rubicon Bay—See Crystal Bay, NV.

***Sacramento**—Ch. 69, Neighborhood TV Co. Inc., see Concord (KUSK Ch. 7 Prescott, AZ via satellite)—100-w.

Salinas—K29AB, Ralph C. Wilson Industries Inc., 1536 Kerley Dr., San Jose (KICU-TV Ch. 36 San Jose)—1000-w.

Salinas—K56AA, K72CH, Monterey County Supt. of Schools, see Big Sur (KTEH Ch. 54 San Jose; KQED Ch. 9 San Francisco)—1000-w, 100-w.

San Ardo—See Bradley.

***San Diego**—Ch. 2, Ch. 3, Ch. 4, R. A. Fessenden Educational Fund, c/o L. W. Milam, Box 3490, San Diego (all KBDI-TV Ch. 12 Broomfield, CO)—10-w each.

***San Diego**—Ch. 45, Neighborhood TV Co. Inc., see Concord (KUSK Ch. 7 Prescott, AZ via satellite)—100-w.

San Jacinto—See Hemet.

San Jose—See Palo Alto.

San Luis Obispo—K10FK, Stauffer Communications Inc. 1217, Santa Maria (KCOY-TV Ch. 12 Santa Maria).

***San Luis Obispo**—Ch. 15, S. E. Urbani & R. V. Blacquiere (KTBN-TV Ch. 40 Santa Ana)—1000-w.

San Martin—See Gilroy.

***Santa Ana**—Ch. 62, Bogner Bcst. Equipment Corp., 401 Railroad Ave., Westbury NY (KTBN-TV Ch. 40 Santa Ana via satellite)—100-w.

Santa Barbara—K59CD, Blair Bcstg. of California Inc., Mountain View & Hill Sts., San Luis Obispo (KSBY-TV Ch. 6 San Luis Obispo)—100-w.

***Santa Barbara**—K24AO, KEY Television Inc., 730 Miramonte Dr., Santa Barbara 93109 (KEYT Ch. 3 Santa Barbara)—100-w.

Santa Barbara—See also Carpinteria.

Santa Barbara (NE section)—K61AI, Community TV of Santa Barbara, see below (KCET Ch. 28 Los Angeles)—100-w.

Santa Barbara & Santa Ynez Valley (western portion)—K55AP, Community TV of Santa Barbara, Box 3711, Santa Barbara (KCET Ch. 28 Los Angeles)—100-w.

Santa Barbara, Ventura & Oxnard—K57BS, KEY Television Inc., 730 Miramonte Dr., Santa Barbara (KEYT Ch. 3 Santa Barbara)—100-w.

Santa Cruz—See Capitola.

Santa Cruz & environs—K57AV, Monterey-Salinas, see Hollister (KMST Ch. 46 Monterey)—100-w.

Santa Maria, Orcutt, Guadalupe & Nipomo—K65CJ, Central Coast Good News Inc., Box 17, Santa Maria (KTBN-TV Ch. 40 Santa Ana)—100-w.

Santa Ynez Valley—See Santa Barbara.

Saratoga—See Palo Alto.

Scotia—See Rio Dell.

Selad Valley—K08EQ, K12JD, Nolo Wire Inc., Box 633 (K0BI Ch. 5 & KTVL Ch. 10 Medford, OR)—5-w, 1-w.

Shelter Cove—K08JM, K10KY, Shelter Cove Pioneers Inc., Star Rte., Shelter Cove (KIEM-TV Ch. 3 & KVIQ-TV Ch. 6 Eureka).

***Shoshone & Tecopa**—K07RW, Inyo County Superintendent of Schools, 1355 Jackson St., Independence (KLXV Ch. 10 Las Vegas, NV)—10-w.

Shosone & Tecopa Hot Springs—K09OF, K110U, K13PP, County of Inyo, Drawer Q, Independence (KVBC Ch. 3, KLAS-TV Ch. 8 & KTNV-TV Ch. 13 Las Vegas, NV)—10-w each.

Silent Valley—See Banning.

Silver Lake—See Fern Creek.

Silver Lake—See also Adelanto.

Solvang—K10GR, Stauffer Communications Inc., see San Luis Obispo (KCOY-TV Ch. 12 Santa Maria)—10-w.

South Dunsmuir—See Castella.

South Lake Tahoe—K11KA, Circle L Inc., 1790 Vassar St., Reno (KCRL Ch. 4 Reno, NV)—10-w.

Spaulding Tract—K05HG, Eagle Lake Translator Assn., Star Rte. 3, Box 542, Susanville (KHSL-TV Ch. 12 Chico).

Spaulding areas—See Eagle Lake.

Springville—K13PG, Springville Community TV Inc., see Balch Park (KFSN-TV Ch. 30 Fresno)—10-w.

Springville—See also Balch Park.

Stateline—See Meyers.

***Stockton**—Ch. 52, Neighborhood TV Co. Inc., see Concord (KUSK Ch. 7 Prescott, AZ via satellite)—100-w.

Summit—See Conway.

Sunnyvale—See Palo Alto.

Susanville—See Litchfield.

Susanville & Herlong—K65CC, Honey Lake Community TV Corp., see below (KVIE Ch. 6 Sacramento)—100-w.

Susanville & vicinity—K73BY, Honey Lake Community TV Corp., 320 N. Mesa St., Susanville (KTVN Ch. 2 Reno)—20-w. Holds CP to add Herlong to principal community; 100-w.

Sycamore Flats & Upper Arroyo—K02DC, Blair Bcstg., see Carmel Valley Village (KSBW-TV Ch. 8 Salinas)—10-w.

Translators—California

Tecopa Hot Springs —See Shosone.

Thousand Oaks —K55CC, Trinity Bcstg. Network Inc., see Adelanto (KTBN-TV Ch. 40 Santa Ana)—100-w.

***Thousand Oaks** —Ch. 66, Bogner Bcst. Equipment Corp., see Santa Ana (KTBN-TV Ch. 40 Santa Ana via satellite)—100-w.

Three Rivers —K74BJ, K78BO, San Joaquin Communications Corp., Box 24000, Fresno (KFSN-TV Ch. 30 & KSEE Ch. 24 Fresno)—20-w each.

★**Topaz Lake (region)** —K13NJ, Mono County Superintendent of Schools, Box 11, June Lake (KVIE Ch. 6 Sacramento).

Torrey Pines —See University of California.

Trinity Center —K02KH, North Lake Translator Group, Box 130, Trinity Center (KTVL Ch. 10 Medford, OR)—5-w.

Trinity Center —See Coffee Creek.

Tule Lake —K13IV, Modoc County Supt. of Schools, see Alturas (KIXE-TV Ch. 9 Redding).

Twenty-nine Palms & Twenty-nine Palms Marine Base —K65AR, K70BC, K76AJ, Morongo Basin TV Club Inc., Box 864 (KABC-TV Ch. 7, KNBC Ch. 4 & KCBS-TV Ch. 2 Los Angeles)—100-w each.

Twenty-nine Palms & Twenty-nine Palms Marine Base —K54AI, Morongo Basin TV Club Inc., see above (KTLA Ch. 5 Los Angeles)—20-w.

Twenty-nine Palms, Twenty-nine Palms MCB & nearby desert area —K67AJ, Morongo Basin TV Club Inc., Box 864, Twenty-nine Palms (KTTV Ch. 11 Los Angeles)—100-w.

Twenty-nine Palms —See also Hemet.

Twenty-nine Palms —See also Joshua Tree.

Twenty-nine Palms Marine Base —See Twenty-nine Palms.

Twin Lakes —See Bridgeport.

Ukiah —K39AG, K41AF, K43AF, K45AH, K51AQ, K67BV, K69DF, TV Improvement Assn., Box 342 (KTVU Ch. 2 Oakland; KRON-TV Ch. 4, KPX Ch. 5 & KGO-TV Ch. 7 San Francisco; KNTV Ch. 11 San Jose; KHBK-TV Ch. 44 San Francisco; KICU-TV Ch. 36 San Jose; KQED Ch. 9 San Francisco)—100-w each.

University City —See U. of California.

University of California & University City, Torrey Pines-unincorporated area —K59AL, Board of Trustees, California State U. & Colleges for San Diego State U., see La Jolla (KPBS-TV Ch. 15 San Diego)—100-w.

Upper Arroyo —See Sycamore Flats.

Ventura —See Oxnard.

Ventura —See also Santa Barbara.

Victorville —K75BK, Community TV of Sacramento (KCET Ch. 28 Los Angeles)—100-w.

Victorville & adjacent communities —K21AC, K25AD, K27AE, K31AD, Victor Valley Public Translators Inc., 325 E. Main St., Barstow (KCBS-TV Ch. 2, KNBC

Ch. 4, KHJ-TV Ch. 9 & KTTV Ch. 11 Los Angeles)—100-w each.

***Victorville & adjacent communities** —Ch. 69, Victor Valley Public Translator Inc., Box 1217, Victorville (KTLA Ch. 5 Los Angeles)—100-w.

Victorville —See also Adelanto.

Watsonville —See Capitola.

Wawona —K04IZ, K05EG, K07JB, K09LM, K12IF, Yosemite Park & Curry Co., Yosemite National Park (KVIE Ch. 6 Sacramento; KNTV Ch. 11 San Jose; KCRA-TV Ch. 3 Sacramento; KTVU Ch. 2 Oakland; KXTV Ch. 10 Sacramento).

Weaverville —K04DD, Weaverville Translator Co. Inc., Box 345, Weaverville (KHSL-TV Ch. 12 Chico).

Weaverville —See also Douglas City.

Weaverville, Douglas City & Junction City —K02EE, Trinity County Supt. of Schools, see Hayfork (KIXE-TV Ch. 9 Redding)—10-w.

Weed —K06GR, Siskiyou County Supt. of Schools, see Etna (KIXE-TV Ch. 9 Redding).

Weed —K13JG, Sacramento Valley TV Inc., see North Arm of Indian Valley (KRCR-TV Ch. 7 Redding). Requests 5-w.

Weed —See also Grenada.

Weed & Yreka —K78AN, Golden Empire Bcstg. Co., 180 E. 4th St., Chico (KHSL-TV Ch. 12 Chico)—100-w.

Westwood —See Canyon Dam.

Westwood —See also Chester.

Whitmore —K06GZ, Golden Empire Bcstg. Co., 180 E. 4th St., Chico (KHSL-TV Ch. 12 Chico).

Williams —See Colusa.

Willow Creek —K10EN, Willow Creek Chamber of Commerce, Willow Creek (KVIQ-TV Ch. 6 Eureka)—5-w.

Willow Creek —K08GR, California-Oregon Radio Co., Box 3E3E, Eureka (KIEM-TV Ch. 3 Eureka).

Woodlake —See Lemon Cove.

Yosemite National Park —K03DR, K07DN, K10IK, K13DO, Yosemite Park & Curry Co., Yosemite National Park (KQED Ch. 9, KRON-TV Ch. 4 & KPX Ch. 5 San Francisco; KNTV Ch. 11 San Jose).

Yosemite Valley —K06HD, Yosemite Park & Curry Co., Yosemite National Park (KTVU Ch. 2 Oakland).

Yreka & Montague —K13LO, Sacramento Valley TV Inc., see North Arm of Indian Valley (KRCR-TV Ch. 7 Redding)—10-w.

Yreka —K06GP, Freedom Communications Inc., see Alturas (KTVL Ch. 10 Medford, OR).

Yreka —See Grenada.

Yucca Valley —See Hemet.

Yucca Valley (outlying areas) —See Joshua Tree.

COLORADO

Aguilar —K02AC, K07AG, K09AH, Aguilar TV Club, Aguilar (K0AA-TV Ch. 5 Pueblo; KKTV Ch. 11 & KRDO-TV Ch. 13 Colorado Springs).

★**Aguilar** —K04KB, U. of Southern Colorado, 900 W. Orman Ave., Pueblo (KTSC Ch. 8 Pueblo)—10-w.

Akron —K11EF, K13DW, Town of Akron, c/o Town Clerk (KCNC-TV Ch. 4 & KUSA-TV Ch. 9 Denver).

Akron, Otis & Washington County (rural) —K14AE, K20AE, Board of Washington County Commissioners, High Plains Radio, Star Rte. Box 24, Sugar City (KWGN-TV Ch. 2 & KRMA-TV Ch. 6 Denver)—100-w each.

Alamosa —K03CO, Pikes Peak Bcstg. Co., 399 S. 8th St., Box 1457, Colorado Springs (KRDO-TV Ch. 13 Colorado Springs)—100-w.

Alamosa, Antonita, La Jara, Manassa & Romeo —K59BG, K61AZ, K63AN, K65AS, K67AK, San Luis Valley TV Inc., Box 144, La Jara (KNME-TV Ch. 5 Albuquerque, NM; KRDO-TV Ch. 13 Colorado Springs; KOB-TV Ch. 4, KOAT-TV Ch. 7 & KGGM-TV Ch. 13 Albuquerque, NM)—100-w each.

Alamosa, La Jara, Manassa, Romeo & Antonito —K55CL, U. of Southern Colorado, see Aguilar (KTSC Ch. 8 Pueblo)—100-w.

Allison rural area —K09GH, K11BA, Allison TV Assn., Rte. 2, Ignacio (KGGM-TV Ch. 13, KOB-TV Ch. 4 Albuquerque, NM).

Allison-Arboles rural area —K02HM, Allison TV Assn., see above (KOAT-TV Ch. 7 Albuquerque, NM).

Alma —K02GX, K06DA, K13FN, Town of Alma, Box E (KRDO-TV Ch. 13 Colorado Springs; KCNC-TV Ch. 4, KUSA-TV Ch. 9 Denver)—5-w, 1-w, 1-w.

Antero Junction, Eleven Mile Reservoir & Hartsel —K64AQ, Gunnison County Metropolitan Recreation District, Box 1382, Gunnison (KUSA-TV Ch. 9 Denver)—100-w.

Anton & Washington County (rural SW) —K16AC, K18AE, K24AF, K26AB, K28AB, K30AD, Board of Washington County Commissioners, see Akron (KCNC-TV Ch. 4, KUSA-TV Ch. 9, KWGN-TV Ch. 2, KCNC-TV Ch. 4, KUSA-TV Ch. 9 & KRMA-TV Ch. 6 Denver)—100-w each.

Antonito —See Alamosa.

Arrowhead Subdivision, Cimarron & Little Cimarron —K06AM, see Antero Junction (KREX-TV Ch. 5 Grand Junction).

Artesia, Blue Mtn., Cathedral, Dinosaur, Goeder & Rangely —K08EK, K10DY, K12EE, Rio Blanco County TV Assn., Box 1047, Meeker (KCNC-TV Ch. 4 Denver; KTVX Ch. 4 & KSL-TV Ch. 5 Salt Lake City, UT).

Ashcroft —K02FW, Glen C. Brand, Box 116 (KUSA-TV Ch. 9 Denver).

Aspen —K03DW, K06HU, K08HN, Roaring Fork TV Assn. Inc., 1338 Grand Ave.,

Glenwood Springs (KCNC-TV Ch. 4 & KUSA-TV Ch. 9 Denver; KREX-TV Ch. 5 Grand Junction)—10-w each.

★**Aspen** —K12MQ, Roaring Fork TV Assn. Inc., Box 1976, Aspen (KRMA-TV Ch. 6 Denver)—10-w.

★**Axial Basin (rural)** —K60BX, Moffat County, see below (KUSA-TV Ch. 9 Denver)—10-w.

Axial Basin rural area —K05AE, Moffat County, 561 Russel St., Craig (KCNC-TV Ch. 4 Denver)—10-w.

Banty Point (rural area) —K04JX, Rio Blanco County TV Assn., Box 247, Rangely (KSL-TV Ch. 5 Salt Lake City, UT)—1-w.

★**Banty Point (rural area)** —K65BX, Rio Blanco County Television Assn., see Artesia (KUED Ch. 7 Salt Lake City, UT)—10-w.

Basalt —K09AG, Basalt Community TV Assn., 7 Castles Ranch, Box 1165, Basalt (KREX-TV Ch. 5 Grand Junction)—10-w.

Basalt —K02LD, K04HO, K07KR, Roaring Fork TV Assn. Inc., see Aspen (KCNC-TV Ch. 4, KRMA-TV Ch. 6 & KUSA-TV Ch. 9 Denver)—10-w each.

***Basalt** —Ch. 10, Roaring Fork TV Assn. Inc., see Aspen (KCNC-TV Ch. 4 Denver)—10-w.

Bayfield & Ignacio —K61BO, Regents of U. of New Mexico & Board of Education of City of Albuquerque, 1130 University Blvd. NE, Albuquerque, NM (KNME-TV Ch. 5 Albuquerque, NM)—100-w.

Bayfield & Ignacio —K65CI, K67CM, K63BN, Pine River TV Assn., Box 180, Durango (KOB-TV Ch. 4, KOAT-TV Ch. 7 & KGGM-TV Ch. 13 Albuquerque, NM)—100-w each.

Bayfield & Vallecito Reservoir area —K08ET, Lake TV Assn., Rte. 1, Bayfield (KREZ-TV Ch. 6 Durango)—10-w.

Bethune & Burlington —K53AD, K55AX, K57AM, K59AP, Kit Carson County, Board of County Commissioners, County Courthouse, Burlington (KCNC-TV Ch. 4, KRMA-TV Ch. 6, KMGH-TV Ch. 7 & KUSA-TV Ch. 9 Denver)—100-w each.

Big Elk Meadows —K08JK, K11OF, K13OU, Big Elk Meadows Assn., Box 440, Lyons (KCNC-TV Ch. 4, KMGH-TV Ch. 7 & KUSA-TV Ch. 9 Denver).

★**Blanco Basin (18-mi. SE of Pagosa Springs)** —K08JI, Blanco Basin TV Assn., Box 1031, Pagosa Springs (KREZ-TV Ch. 6 Durango).

Blanco River rural area —K11HU, Blanco River TV Assn., Rte. 2, Box 14A, Pagosa Springs (KDB-TV Ch. 4 Albuquerque, NM).

Blue Mountain —See Artesia.

Blue Mountain —See also Rangely.

Blue Mountain, Dinosaur & Rangely —K59BY, Rio Blanco County Television Assn., see Banty Point (KRMA-TV Ch. 6 Denver)—100-w.

Blue River Valley & Breckenridge —K08EM, K10EU, K12EK, Breckenridge Volunteer Fire Dept. (KCNC-TV Ch. 4, KMGH-TV Ch. 7 & KUSA-TV Ch. 9 Denver)—5-w each.

Blue River Valley & Gore Pass —K03CF, K56AT, Moffat County, see Axial Basin (KRMA-TV Ch. 6 & KUSA-TV Ch. 9 Denver)—10-w, 100-w.

Bond & Derby Mesa (rural area between) —K05BJ, Upper Colorado River TV Assn., Star Rte., Gypsum (KCNC-TV Ch. 4 Denver).

Bond & McCoy —K02FX, K13DK, Bond-McCoy TV Assn., Bond (both KUSA-TV Ch. 9 Denver).

★**Boulder** —K11QJ, K60CF, Front Range Educational Media Corp., Box 6060, Boulder (KBDI-TV Ch. 12 Broomfield)—100-w each.

★**Breckenridge** —K24AH, Royal Publishing Co. of Palm Beach, Box 8685, Aspen (KCWS Ch. 3 Glenwood Springs)—10-w.

Breckenridge —See Blue River Valley.

Buena Vista —See Salida.

Buena Vista, Leadville, Mosca & Salida —K81BI, Pikes Peak Bcstg. Co., see Alamosa (KRDO-TV Ch. 13 Colorado Springs-Pueblo)—195-w.

Buena Vista & Salida —K02JH, K06HF, K11KU, K13LD, Chaffee County TV Translator Assn., Box 325, Salida (KTSC Ch. 8 Pueblo; KWGN-TV Ch. 2, KUSA-TV Ch. 9, KCNC-TV Ch. 4 & KMGH-TV Ch. 7 Denver)—1-w, 10-w, 10-w, 10-w.

★**Buena Vista & Salida** —K04JD, Chaffee County TV Translator Assn., see above (KWGN-TV Ch. 2 Denver)—10-w.

Burford —K05GI, Rio Blanco County TV Assn., see Artesia (KUSA-TV Ch. 9 Denver).

Burford & Upper White River rural area —K13QU, Rio Blanco County TV Assn., see Banty Point (KRMA-TV Ch. 6 Denver)—10-w.

Burns —See Derby Mesa.

Cabin Creek & Dotsero (area between each) —K02BS, Upper Colorado River TV Assn., see Bond (KCNC-TV Ch. 4 Denver).

Cahone —K07DM, Montezuma-Dolores County Metropolitan Recreation District, Box 158, Cortez (KOB-TV Ch. 4 Albuquerque, NM).

★**Cahone & Dove Creek** —K08KB, Montezuma-Dolores County Metropolitan Recreation District (KGGM-TV Ch. 13 Albuquerque, NM)—10-w.

Camp Hale & Red Cliff —K08CJ, Town of Red Cliff, see Red Cliff (KCNC-TV Ch. 4 Denver).

Canon City —K12ME, Pikes Peak Bcstg. Co., see Alamosa (KRDO-TV Ch. 13 Colorado Springs)—10-w.

Canon City —K10LI, KKTU Inc., 3100 N. Nevada Ave., Colorado Springs (KKTU Ch. 11 Colorado Springs)—10-w.

Canyon Creek —See New Castle.

Carbondale —K02AF, XYZ TV Inc., Box 789 Grand Junction (KREX-TV Ch. 5 Grand Junction).

Carbondale —K08GZ, K10LW, Garfield County, Box 640, Glenwood Springs (KCNC-TV Ch. 4 & KUSA-TV Ch. 9 Denver)—10-w each.

Carbondale, Cattle Creek, Glenwood Springs, Missouri Heights, New Castle & Rifle —K13AO, W. Russell Withers Jr., see Grand Valley (KREX-TV Ch. 5 Grand Junction)—10-w.

★**Carbondale, Crystal, El Jebel, Frying Pan & Roaring Fork River Valley** —K62BO, Roaring Fork TV Assn. Inc., see Aspen (KRMA-TV Ch. 6 Denver)—100-w.

Carbondale, Crystal, El Jebel, Frying Pan, Roaring Fork River Valley & South Glenwood Springs —K60AH, Roaring Fork TV Assn. Inc., see Aspen (KREX-TV Ch. 5 Grand Junction)—100-w.

Carlsburg & Dotsero (area between each) —K12EF, Upper Colorado River TV Assn., see Bond (KUSA-TV Ch. 9 Denver).

Cathedral —See Artesia.

Cattle Creek —See Carbondale.

Cedaredge & Delta —K02GJ, K12HV, Grand Mesa, RFD 1, Paonia (KUSA-TV Ch. 9 Denver; KOAA-TV Ch. 5 Pueblo)—10-w each.

Center —See Salida.

Cheyenne Wells & rural area —K60AM, K62AH, K64AJ, K68AQ, Cheyenne County, County Courthouse, Cheyenne Wells (KOAA-TV Ch. 5 Pueblo; KKTU Ch. 11 & KRDO-TV Ch. 13 Colorado Springs; KTSC Ch. 8 Pueblo)—100-w each.

Chromo rural area —K02EA, K10DO, K12HS, Chromo TV Assn., Chromo (KOAT-TV Ch. 7 & KOB-TV Ch. 4 Albuquerque, NM; KREZ-TV Ch. 6 Durango).

Cimarron —See Arrowhead Subdivision.

Clearfork, Crawford & Lazear —K09NS, Grand Mesa, see Cedaredge (KOAA-TV Ch. 5 Colorado Springs-Pueblo).

★**Clifton, Fruitdale & Palsdale** —K62AZ, Grand Valley Free TV Assn., 2379 N. San Miguel Dr., Grand Junction (KUSA-TV Ch. 9 Denver)—100-w.

Coaldale —K03FH, K10AR, Coaldale TV Club, Box 81, Coaldale (KUSA-TV Ch. 9 Denver; KOAA-TV Ch. 5 Pueblo).

★**Coaldale** —K59CL, U. of Southern Colorado, see Aguilar (KTSC Ch. 8 Pueblo).

Coalmont, Cowdrey, Rand & Walden —K08EY, K10FB, Jackson County TV, c/o County Clerk, Walden (KCNC-TV Ch. 4 Denver; KYCU-TV Ch. 5 Cheyenne, WY)—10-w, 1-w. K10FB holds CP to add Jackson County to principal community; 10-w.

Collbran & area west —K04BP, Collbran TV Assn., Box 100 (KREX-TV Ch. 5 Grand Junction).

★**Collbran** —K06KJ, K11PS, K13RD, Mesa County, Box 897, Grand Junction (KWGN-TV Ch. 2, KRMA-TV Ch. 6 & KCNC-TV Ch. 4 Denver).

Collbran —See also Grand Junction.

Collbran & Currier Ranch —K07CA, Franklin & Carleton Currier, Collbran (KREX-TV Ch. 5 Grand Junction).

Colorado River Valley & Sheephorn area —K02BV, Eagle Valley TV Corp., Eagle (KMGH-TV Ch. 4 Denver).

★**Colorado Springs** —K68BY, Front Range Educational Media Corp., see Boulder (KBDI-TV Ch. 12 Broomfield)—100-w.

Colorado Springs —K30AA, Sangre De Cristo Communications Inc., 2200 7th Ave., Pueblo (KOAA-TV Ch. 5 Pueblo)—1000-w.

Colorado Springs —K21AB, U. of Southern Colorado, 900 W. Orman, Pueblo (KTSC Ch. 8 Pueblo)—100-w.

Cortez —K33AE, K59CF, Montezuma-Dolores County Metropolitan Recreation District, Box 158, Cortez (KGGM-TV Ch. 13 & KNME-TV Ch. 5 Albuquerque, NM)—100-w.

Cortez —K06JF, W. Russell Withers, see Grand Valley (KREZ-TV Ch. 6 Durango)—10-w.

Cortez (Madden Peak) & Red Mesa rural area —K09DM, Montezuma-Dolores County Metropolitan Recreation District, Box 158, Cortez (KOAT-TV Ch. 7 Albuquerque, NM)—10-w.

Cortez, Dolores & Mancos —K11LP, Montezuma-Dolores County Metropolitan Recreation District, Box 158, Cortez (KOB-TV Ch. 4 Albuquerque)—10-w.

Cortez Mancos —K69CB, KOB-TV Inc., Box 1620, Hwy. 371 S., Farmington, NM (KOFB Ch. 12 Farmington, NM)—100-w.

Cotopaxi —K09BV, Cotopaxi Community TV Club, Box 7 (KOAA-TV Ch. 5 Pueblo).

Cotopaxi & Texas Creek —K03EP, K07OG, Cotopaxi Community TV Club, see above (KKTU Ch. 11 & KRDO-TV Ch. 13 Colorado Springs).

★**Cotopaxi & Texas Creek** —K57CY, U. of Southern Colorado, see Aguilar (KTSC Ch. 8 Pueblo)—1-w. Cowdrey —See Coalmont.

Craig —K03CK, K06CI, K09GQ, Moffat County, see Axial Basin (KUSA-TV Ch. 7 & KCNC-TV Ch. 4 Denver; KYCU-TV Ch. 5 Cheyenne, WY)—10-w each.

★**Craig** —K55CI, K68BS, Moffat County, see Axial Basin (KWGN-TV Ch. 2 & KRMA-TV Ch. 6 Denver)—100-w each.

Craig (NE, NW & SW rural areas) —K02CB, Moffat County, see Axial Basin (KCNC-TV Ch. 4 Denver).

★**Craig** —K07TD, Royal Publishing Co. of Palm Beach, Box 8685, Aspen (KCWS Ch. 3 Glenwood Springs)—10-w each.

Crawford, Paonia rural area & Rogers Mesa —K07AW, Crawford Community TV Assn., c/o Edwin Huddleston, Crawford (KREX-TV Ch. 5 Grand Junction).

Crawford & Hotchkiss —K13ML, Grand Mesa, see Cedaredge (KREX-TV Ch. 5 Grand Junction)—10-w.

Crawford —See also Clearfork.

Creede —K04CR, K06AR, K11LR, Creede TV Assn., Creede (KGGM-TV Ch. 13 Albuquerque, NM; KOAA-TV Ch. 5 Pueblo; KOAT-TV Ch. 7 Albuquerque, NM).

Crested Butte & Mount Crested Butte —K04GS, K10AK, K13RY, Gunnison County Metropolitan Recreation District, see Antero Junction (KUSA-TV Ch. 9 Denver; KOAA-TV Ch. 5 Pueblo; KREX-TV Ch. 5

Grand Junction). K10AK requests CP to switch to Ch. 11.

Crested Butte & Mount Crested Butte —K43AH, Gunnison County TV Inc., see Antero Junction (KTSC Ch. 8 Pueblo)—20-w.

Cripple Creek —K02CK, K06JE, K10BN, K12BM, City of Cripple Creek Volunteer Fire Dept., 151 E. Bennett (KCNC-TV Ch. 4 Denver; KTSC Ch. 8 Pueblo, KMGH-TV Ch. 7 & KUSA-TV Ch. 9 Denver).

★**Cripple Creek & Mountain Estates** —K55CJ, K57BY, K59BZ, Cripple Creek Mountain Estates Property Owners Assn., Box 632, Cripple Creek (KCNC-TV Ch. 4, KMGH-TV Ch. 7 & KUSA-TV Ch. 9 Denver)—10-w.

Crystal —See Carbondale.

Crystal, Frying Pan & Roaring Fork River Valley —K56AD, K58AA, Roaring Fork TV Assn. Inc., see Aspen (KCNC-TV Ch. 4 & KUSA-TV Ch. 9 Denver)—100-w each.

Crystal River rural area & Redstone —K02IO, Roaring Fork TV Assn. Inc., see Aspen (KCNC-TV Ch. 4 Denver)—10-w.

Currant —See Duckwater.

Currier Ranch —See Collbran.

Debeque —See Grand Junction.

Del Norte —K04JA, K06KB, K07KB, K09BU, K11EG, K13CB, Parker Hill TV Assn., Del Norte (KNME-TV Ch. 5 Albuquerque, NM; KRDO-TV Ch. 13 Colorado Springs; KOB-TV Ch. 4 Albuquerque; KOAA-TV Ch. 5 Pueblo; KGGM-TV Ch. 13 & KOAT-TV Ch. 7 Albuquerque)—10-w, 10-w, 5-w, 1-w, 10-w, 10-w.

Del Norte —K02KJ, U. of Southern Colorado, see Aguilar (KTSC Ch. 8 Pueblo)—10-w.

★**Delta** —K35AF, Pikes Peak Bcstg. Co., see Alamosa (KJCT-TV Ch. 8 Grand Junction)—100-w.

Delta —K58BV, Delta County (KRMA-TV Ch. 6 Denver)—100-w.

Delta —See also Cedaredge.

Delta County —See Ouray.

Denver —K41AI, Spanish International Communications Corp., 460 West 42nd St., New York, NY (KMEX-TV Ch. 34 Los Angeles, CA)—1000-w.

Denver —K57BT, Trinity Bcstg. of Denver Inc., 7400 W. 20th Ave., Lakewood (KTBN-TV Ch. 40 Fontana, CA)—1000-w.

***Denver** —Ch. 60, Neighborhood TV Co. Inc., Box 22073, Phoenix, AZ (KUSK Ch. 7 Prescott, AZ via satellite)—100-w.

Deora & rural area —K79BQ, K81BG, K83BP, Baca County, Springfield (KOAA-TV Ch. 5 Pueblo; KKTU Ch. 11 & KRDO-TV Ch. 13 Colorado Springs)—20-w each.

Derby Mesa (near Burns) —K09GB, Upper Colorado River TV Assn., see Bond (KUSA-TV Ch. 9 Denver).

Derby Mesa —See also Bond.

Dinosaur —See Artesia.

Dinosaur —See also Blue Mountain.

Dinosaur —See also Rangely.

Translators—Colorado

- Divide Creek & Grass Valley** —K04GM, K06GW, Garfield County, see Carbondale (KWGN-TV Ch. 2 & KRMA-TV Ch. 6 Denver)—10-w each.
- ★**Divide Creek & Rifle Creek** —K12LM, Garfield County, see Carbondale (KUSA-TV Ch. 9 Denver)—10-w.
- Division, Spring Creek & Taylor River resort area** —K10HS, Gunnison County Metropolitan Recreation District, see Antero Junction (K0AA-TV Ch. 5 Pueblo).
- Dolores** —K05GA, K07DL, K13AT, Four Corners TV Club, see Cahone (KOAT-TV Ch. 7, KOB-TV Ch. 4 & KGGM-TV Ch. 13 Albuquerque).
- Dolores** —K67CO, Montezuma-Dolores County Metropolitan Recreation District, Box 158, Cortez (KNME-TV Ch. 5 Albuquerque, NM).
- Dolores** —See also Cortez.
- Dotsero, Gypsum, Gypsum Valley & Riland** —K81BH, Eagle Valley TV Corp., see Eagle (KUSA-TV Ch. 9 Denver)—20-w.
- Dotsero** —See also Cabin Creek.
- Dotsero** —See also Carlsburg.
- Douglas Creek & rural area** —K03EQ, Rio Blanco County TV Assn., Box 1047, Meeker (KREX-TV Ch. 5 Grand Junction)—10-w.
- ★**Dove Creek** —K10LY, Montezuma-Dolores County Metropolitan Recreation District, Box 158, Cortez (KJCT-TV Ch. 8 Grand Junction)—10-w.
- Dove Creek** —K05EW, Four Corners TV Club, see Cahone (KOAT-TV Ch. 7 Albuquerque).
- Doyleville** —K03EY, Gunnison County Metropolitan Recreation District, see Antero Junction (KREX-TV Ch. 5 Grand Junction).
- ★**Duckwater, Carrant & Railroad Valley** —Ch. 9, Duckwater Shoshone Tribe, Box 68, Duckwater (KLVX Ch. 10 Las Vegas, NV)—10-w.
- Durango** —K70BR, K72AN, Durango TV Translator, Durango Junior Chamber of Commerce, Box 318 (KOAT-TV Ch. 7 & KOB-TV Ch. 4 Albuquerque, NM)—100-w each.
- Durango** —K66BN, KOB-TV Inc., see Cortez (K0BF Ch. 12 Farmington, NM)—100-w.
- Durango** —K59BU, Regents of U. of New Mexico & Board of Education of City of Albuquerque, see Eagle Nest, NM (KNME-TV Ch. 5 Albuquerque, NM)—100-w.
- Durango & Hermosa** —K68AZ, W. Russell Withers, see Grand Valley (KREZ-TV Ch. 6 Durango)—100-w.
- Dyke & rural area** —K09CA, Devil Mountain TV Assn., Star Rte., Pagosa Springs (KOB-TV Ch. 4 Albuquerque, NM).
- Eads & rural areas** —K50AA, K52AA, K54AB, K56AG, Kiowa County, Box 37, Eads (K0AA-TV Ch. 5 Pueblo; KKTV Ch. 11 & KRDO-TV Ch. 13 Colorado Springs; KTSC Ch. 8 Pueblo)—100-w each.
- Eagle, Gypsum, Riland & Wolcott** —K07DB, K10DG, K13DE, Eagle Valley TV Corp., Eagle (KUSA-TV Ch. 9, KCNC-TV Ch. 4, KMGH-TV Ch. 7 Denver)—10-w each.
- East Cottonwood Pass & Lower Gypsum Creek** —K65AK, Eagle Valley TV Corp., see Eagle (KCNC-TV Ch. 4 Denver)—100-w.
- East Elk Creek** —K02JD, K04JL, Garfield County, see Carbondale (KUSA-TV Ch. 9 & KCNC-TV Ch. 4 Denver).
- East Elk Creek** —K06JS, K08JS, K10LN Garfield County, see Carbondale (KREX-TV Ch. 5 Grand Junction; KWGN-TV Ch. 2 & KRMA-TV Ch. 6 Denver).
- ★**East Rifle, Rullison rural areas & South Rifle** —K61BN, K66BQ, K68BR, Garfield County, see Carbondale (KUSA-TV Ch. 9, KRMA-TV Ch. 6 & KWGN-TV Ch. 2 Denver)—100-w each.
- East Rifle, Rullison rural areas & South Rifle** —K63BM, Garfield County, see Carbondale (KCNC-TV Ch. 4 Denver)—100-w.
- Eight Mile Ridge & Royal Gorge** —K74DM, Pikes Peak Bcstg. Co., see Alamosa (KRDO-TV Ch. 13 Colorado Springs)—100-w.
- Eight Mile Ridge & Royal Gorge** —K56BG, KKTV Inc., see Canon City (KKTV Ch. 11 Colorado Springs-Pueblo)—20-w.
- Eleven Mile Reservoir** —See Antero Junction.
- El Jebel** —See Carbondale.
- Elk River Valley** —K02CQ, Yampa Valley TV Assn., see Gore Pass (KCNC-TV Ch. 4 Denver).
- Estes Park** —K57AA, K59AA, K61AA, K63AB, K65AA, K67AS, Platte Valley Farm Supply Co. d/b as Translator TV Inc., 1160 Woodstock Dr., Estes Park (KRMA-TV Ch. 6, KMGH-TV Ch. 7, KUSA-TV Ch. 9, KWGN-TV Ch. 2 & KCNC-TV Ch. 4 Denver; KBDI-TV Ch. 12 Broomfield)—100-w each.
- Estes Park** —See also The Cliffs.
- Estes Park (SW residential area** —K10IE, K12IV, K13PW, Platte Valley Farm Supply Co. d/b as Translator TV Inc., see Estes Park (KWGN-TV Ch. 2, KCNC-TV Ch. 4 & KRMA-TV Ch. 6 Denver).
- Estes Park Estates (unincorporated) & Pinewood Springs** —K03EO, K08IV, K11NO, K13OI, Pinewood Translator & Video (KMGH-TV Ch. 7, KCNC-TV Ch. 4, KWGN-TV Ch. 2 & KUSA-TV Ch. 9 Denver).
- Fall River residential & motel area NW of Estes Park** —K03DL, K08HL, Platte Valley Farm Supply Co. d/b as Translator TV Inc., see Estes Park (KWGN-TV Ch. 2 & KCNC-TV Ch. 4 Denver).
- Flagler & Selbert** —K63AJ, K65AO, K67AQ, K69AX, Kit Carson County, see Bethune (KCNC-TV Ch. 4, KRMA-TV Ch. 6, KMGH-TV Ch. 7 & KUSA-TV Ch. 9 Denver)—100-w each.
- Fleming, Sterling & rural Logan County** —K23AB, K25AF, Board of Logan County Commissioners, High Plains Radio, 2999 County Rd. AA, Sugar City (KWGN-TV Ch. 2 & KCNC-TV Ch. 4 Denver)—100-w each.
- ★**Fleming, Sterling & rural Logan County** —K27AG, K29AC, Board of Logan County Commissioners, High Plains Radio, 2999 County Rd. AA, Sugar City (KWGN-TV Ch. 2, KUSA-TV Ch. 9, KRMA-TV Ch. 6 Denver)—100-w each.
- Florissant & Lake George** —K03FP, K11MT, K13EO, Lake George Volunteer Fire Dept., Lake George (KUSA-TV Ch. 9, KMGH-TV Ch. 7 & KCNC-TV Ch. 4 Denver). K06DQ & K13EO hold CPs to add Tarryall Canyon to principal community. K13EO holds CP to change primary station to K0AA-TV Ch. 5 Pueblo.
- Four Mile Creek & Silt rural areas** —K47AC, K49AH, Garfield County, see Carbondale (KWGN-TV Ch. 2 & KRMA-TV Ch. 6 Denver)—100-w each. K47AC requests CP to add Missouri Heights to principal community.
- Fruita** —See Grand Junction.
- Fruitdale** —See Clifton.
- Frying Pan** —See Carbondale.
- Frying Pan** —See also Crystal.
- Gateview & Lake Fork area** —K02IK, Hinsdale County Chamber of Commerce Inc., see Lake City (KUSA-TV Ch. 9 Denver).
- Gateway** —K13AM, Gateway TV Assn., Gateway (KUTV Ch. 2 Salt Lake City, UT).
- Gateway** —K09MR, W. Russell Withers, see Grand Valley (KREY-TV Ch. 10 Montrose).
- ★**Gateway** —K04KG, K06KK, K07QN, K11PX, Mesa County, see Collbran (KWGN-TV Ch. 2 & KRMA-TV Ch. 6 Denver)—5-w each.
- Gilman & Minturn** —K02BL, K04BG, K06BM, Battle Mountain TV Assn., Box 96, Minturn (KMGH-TV Ch. 7 Denver; KYCU-TV Ch. 5 Cheyenne, WY; KCNC-TV Ch. 4 Denver).
- Glen Haven** —K03EM, K08IS, Platte Valley Farm Supply Co. d/b as Translator TV Inc., see Estes Park (KWGN-TV Ch. 2 & KCNC-TV Ch. 4 Denver).
- Glen Haven (unincorporated village of)** —K10JY, K12KP, K13ON, Platte Valley Farm Supply Co. d/b as Translator TV Inc., see Estes Park (KMGH-TV Ch. 7, KUSA-TV Ch. 9 & KRMA-TV Ch. 6 Denver).
- Glenwood (rural area) & No Name Creek** —K03AW, Garfield County, see Carbondale (KRMA-TV Ch. 6 Denver)—10-w.
- Glenwood Springs & rural area** —K07GD, W. Russell Withers, see Grand Valley (KREX-TV Ch. 5 Grand Junction)—10-w.
- Glenwood Springs** —K05HE, K09DC, Garfield County, see Carbondale (KWGN-TV Ch. 2 & KUSA-TV Ch. 9 Denver)—10-w each.
- ★**Glenwood Springs** —K65CK, Pikes Peak Bcstg. Co., see Alamosa (KUTV Ch. 2 Salt Lake City).
- Glenwood Springs** —See also rural Carbondale.
- Glenwood Springs & rural areas SE** —K11DI, Garfield County, see Carbondale (KCNC-TV Ch. 4 Denver).
- Goeder** —See also Artesia.
- Goeder & Staley** —K13QT, K11PI, K05CM, Rio Blanco County TV Assn., see Artesia (KTVX Ch. 4, KUTV Ch. 2, KSL-TV Ch. 5 Salt Lake City, UT).
- ★**Goeder (rural area) & Staley** —K07QE, K09PE, Rio Blanco County TV Assn., see Banty Point (KRMA-TV Ch. 6 Denver; KREX-TV Ch. 5 Grand Junction).
- Gore Pass** —K13JZ, Yampa Valley TV Assn., Box 764, Steamboat Springs (KMGH-TV Ch. 7 Denver)—10-w.
- Gore Pass** —See also Blue River Valley.
- Granada** —K07LP, Granada TV Assn., 102 N. Main, Granada (KSNG Ch. 11 Garden City, KS).
- Grand Junction, Palsade, Fruita, Mack & Loma** —K65CE, K67CJ, Mesa County, see Collbran (KWGN-TV Ch. 2 & KRMA-TV Ch. 6 Denver)—100-w each.
- ★**Grand Junction, Palsade, Fruita, Mack & Loma** —K69CZ, Mesa County, see Collbran (KCNC-TV Ch. 4 Denver)—100-w.
- Grand Junction, Redlands, Collbran, Debeque & Skyway** —K39AF, K41AE, K43AB, Mesa County, Colorado, see Collbran (KWGN-TV Ch. 2, KRMA-TV Ch. 6 & KCNC-TV Ch. 4 Denver)—100-w each.
- Grand Lake** —K08GW, K11ET, K13EL, Town of Grand Lake, Grand Lake (KYCU-TV Ch. 5 Cheyenne, WY; KWGN-TV Ch. 2 & KCNC-TV Ch. 4 Denver)—1-w, 10-w, 10-w.
- Grand Valley** —K11PR, K13QZ, Garfield County, see Carbondale (KWGN-TV Ch. 2 & KRMA-TV Ch. 6 Denver)—5-w, 10-w.
- ★**Grand Valley** —K45AF, Pikes Peak Bcstg. Co., see Alamosa (KUSA-TV Ch. 9 Denver).
- Grand Valley** —K02HW, W. Russell Withers, 345 Hillcrest Manor, Box 789, Grand Junction (KREX-TV Ch. 5 Grand Junction)—10-w.
- Grand Valley & Morrisiana Mesa** —K04GQ, K07JM, Garfield County, see Carbondale (KCNC-TV Ch. 4 & KUSA-TV Ch. 9 Denver)—1-w, 10-w.
- Green Mountain Reservoir, Parshall & Troublesome** —K11HV, Green Mountain TV Assn. Inc., Kremmling (KCNC-TV Ch. 4 Denver)—5-w.
- Gunnison** —K02IZ, K04DH, K06HN, Gunnison County Metropolitan Recreation District, see Antero Junction (KWGN-TV Ch. 2 & KUSA-TV Ch. 9 Denver; KTSC Ch. 8 Pueblo). K02IZ holds CP to increase power to 10-w.
- ★**Gunnison** —K09TH, Gunnison County Metropolitan Recreation District, see Antero Junction (KWGN-TV Ch. 2 Denver)—10-w.
- Gunnison** —See also Waunita.
- Gunnison & Gunnison Valley rural area** —K07BE, K11AT, Gunnison County Metropolitan Recreation District, see Antero Junction (K0AA-TV Ch. 5 Pueblo; KREX-TV Ch. 5 Grand Junction)—1-w, 10-w.
- Gunnison Valley** —See Gunnison.
- Gypsum** —See Dotsero.
- Gypsum** —See also Eagle.
- Gypsum Valley** —See Dotsero.

Hamilton —K09GO, Moffat County, see Axial Basin (KCNC-TV Ch. 4 Denver).

Hartsel —K68AR, K70FL, Chaffee County TV Translator Assn., Box 325, Salida (KCNC-TV Ch. 4 & KMGH-TV Ch. 7 Denver)—100-w each.

Hartsel —K66AW, Gunnison County Metropolitan Recreation District, see Antero Junction (KWGN-TV Ch. 2 Denver)—100-w.

Hartsel —See also Antero Junction.

Haxton —K49AF, K51AI, K53AJ, K55CD, Region 1 Translator Assn., 5970 W. 60th, Arvada (KWGN-TV Ch. 2, KCNC-TV Ch. 4, KRMA-TV Ch. 6 & KUSA-TV Ch. 9 Denver)—100-w each.

Hayden —K03EW, K06CE, K09NX, Yampa Valley TV Assn. Inc., see Gore Pass (KCNC-TV Ch. 4, KMGH-TV Ch. 7 & KUSA-TV Ch. 9 Denver)—10-w each.

Hermosa —See Durango.

Hiawatha & rural area —K11FR, Moffat County, see Axial Basin (KCNC-TV Ch. 4 Denver).

Hoehne —K03DO, K07HK, K09HU, Sunflower Valley TV Assn., Rte. 2, Box 191, Trinidad (KRDO-TV Ch. 13 & KKTV Ch. 11 Colorado Springs; KOAA-TV Ch. 5 Pueblo).

Holly —K02HA, K04HA, K08BU, Holly TV Inc., 211 S. Main (KTVC Ch. 6 Ensign, KS; KUPK-TV Ch. 13 & KSNG Ch. 11 Garden City, KS).

Holyoke —K63BL, K65BO, K67BU, K69CD, Region 1 Translator Assn., see Haxton (KWGN-TV Ch. 2, KCNC-TV Ch. 4, KRMA-TV Ch. 6 & KUSA-TV Ch. 9 Denver)—100-w each.

Hotchkiss —See Crawford.

Hotchkiss & Paonia —K09QA, Grand Mesa, see Cedaredge (KUSA-TV Ch. 9 Denver)—10-w.

Hot Springs —See Waunita.

Hot Sulphur Springs —K11BB, Hot Sulphur Springs TV Users Assn., Hot Sulphur Springs (KCNC-TV Ch. 4 Denver).

Howard —K07BU, Pleasant Valley TV Club, Howard (KOAA-TV Ch. 5 Pueblo).

★Howard —K61CK, Fremont School District No. 3, see Coaldale (KTSC Ch. 8 Pueblo).

Hugo —K03CJ, K07GP, K09GT, City of Hugo, 522 4th Ave. (KOAA-TV Ch. 5 Pueblo; KKTV Ch. 11 & KRDO-TV Ch. 13 Colorado Springs).

★Hugo & rural area —K49AK, Lincoln County, c/o Marie Brockway, County Clerk, Hugo (KRMA-TV Ch. 6 Denver)—100-w.

Idalia & South Yuma County rural areas —K46AD, K48AJ, K50AF, K52AI, K54AL, Region 1 Translator Assn., see Haxton (KWGN-TV Ch. 2, KCNC-TV Ch. 4, KRMA-TV Ch. 6 & KUSA-TV Ch. 9 Denver; KTVS Ch. 3 Sterling)—100-w each.

Ignacio —See Bayfield.

J. O. Welland Ranch, Love Ranch (rural vicinity ESE), S. Bertheson Ranch & rural vicinities W & S —K11IF, Rio

Blanco County TV Assn., see Artesia (KSL-TV Ch. 5 Salt Lake City, UT).

Jack's Cabin —K02GH, K05EJ, K09SJ, K67CQ, Gunnison County Metropolitan Recreation District, see Antero Junction (KREX-TV Ch. 5 Grand Junction; KOAA-TV Ch. 5 Pueblo; KUSA-TV Ch. 9 Denver; KREX-TV Ch. 5 Grand Junction)—1-w, 1-w, 1-w, 20-w.

Jack's Cabin area —K69BU, Gunnison County Metropolitan Recreation District, see Antero Junction (KTSC Ch. 8 Pueblo)—20-w.

Jackson County —See Coalmont.

★Jackson County (rural SW) —K03FT, K11PZ, K69CW, Jackson County, Box 337, Walden (KMGH-TV Ch. 7, KUSA-TV Ch. 9, KCNC-TV Ch. 4 Denver & KRMA-TV Ch. 6 Denver).

Jackson County (rural SW) —K13RB, Jackson County, see above (KCNC-TV Ch. 4 Denver).

★Julesburg —K31AB, K35AB, K39AC, K41AB, Region 1 Translator Assn., see Haxton (KWGN-TV Ch. 2, KCNC-TV Ch. 4, KRMA-TV Ch. 6 & KUSA-TV Ch. 9 Denver)—100-w each.

Julesburg, Ovid & Sedgwick, CO and Big Springs & Chappell, NE —K07HH, K12FI, Town of Julesburg, c/o Town Clerk, Julesburg (KWNB-TV Ch. 6 Hayes Center, NE; KNOP-TV Ch. 2 North Platte, NE)—10-w each.

La Jara —See Alamosa.

La Veta —K03FR, U. of Southern Colorado, see Aguilar (KTSC Ch. 8 Pueblo).

Lake City —K08GV, K10EA, Hinsdale County Chamber of Commerce Inc., see below (KOAA-TV Ch. 5 Pueblo; KREX-TV Ch. 5 Grand Junction).

Lake City & rural area —K12KV, Hinsdale County Chamber of Commerce Inc., see below (KUSA-TV Ch. 9 Denver).

Lake City South Summer Home & Resort area —K04HG, Hinsdale County Chamber of Commerce Inc., Box 173, Lake City (KOAA-TV Ch. 5 Pueblo).

Lake Fork —See Gateview.

★Lake George, Florissant, Hartsel, Park County & Teller County —K62BU, Five County Public Telecommunications Project, Box 143, Lake George 80827 (KRMA-TV Ch. 6 Denver)—100-w.

Lake George —See Florissant.

Lamar —K03BA, K07DH, K09DH, City of Lamar, 103 N. Second, Box 270 (KKTV Ch. 11 & KRDO-TV Ch. 13 Colorado Springs; KOAA-TV Ch. 5 Pueblo).

Lamar & rural area —K53AA, K55AK, K57AG, K59AH, Prowers County, County Bldg., Lamar (KOAA-TV Ch. 5 Pueblo; KKTV Ch. 11 & KRDO-TV Ch. 13 Colorado Springs; KTSC Ch. 8 Pueblo)—100-w each.

Las Animas & rural area —K63AF, K65AJ, K67AH, K69AN, Bent County, County Courthouse, Las Animas (KOAA-TV Ch. 5 Pueblo; KKTV Ch. 11 & KRDO-TV Ch. 13 Colorado Springs; KTSC Ch. 8 Pueblo)—100-w each.

La Veta & rural area —K07EL, K09EM, La Veta TV Assn., Box 65, La Veta (KKTV Ch. 11 & KRDO-TV Ch. 13 Colorado Springs).



TELEVISION TECHNOLOGY CORPORATION
 Low Power TV Transmitters, Translators, TV & FM
 2360 Industrial Lane
 Broomfield, CO 80020
 (303) 465-4141
 TWX: 910-938-0396 TTC ARDA

Lazear —See Clearfork.

★Leadville —K28AF, Royal Publishing Co. of Palm Beach, Box 8685, Aspen (KCWS Ch. 3 Glenwood Springs)—10-w.

Leadville —K03CD, K05CK, K08ER, K1IGM, K13GI, Lake County TV-FM Inc., Box 44 (KRMA-TV Ch. 6, KWGN-TV Ch. 2, KCNC-TV Ch. 4, KMGH-TV Ch. 7 & KUSA-TV Ch. 9 Denver). Hold CPs to increase power to 10-w each.

Little Cimarron Creek rural area —K70EM, W. Russell Withers, see Grand Valley (KREX-TV Ch. 5 Grand Junction)—20-w.

Little Cimarron —See also Arrowhead Subdivision.

Logan County —See Peetz.

Loma —See Grand Junction.

Love Ranch —See J. O. Welland Ranch.

Lower Frying Pan River area & Upper Frying Pan River area —K11LM, Roaring Fork TV Assn. Inc., see Aspen (KUSA-TV Ch. 9 Denver).

Lower Gypsum Creek —See East Cottonwood.

Lower Piceance Creek —K10MM, Rio Blanco County TV Assn., Box 1047, Meeker 81641 (KMGH-TV Ch. 7 Denver)—1-w.

Lower Snake River, CO & Baggs, WY —K08BM, Moffat County, see Axial Basin (KCNC-TV Ch. 4 Denver).

Mack —See Grand Junction.

Madden Peak —See Cortez.

Manassa —See Alamosa.

Mancos & rural areas —K66AT, W. Russell Withers, see Grand Valley (KREX-TV Ch. 6 Durango)—20-w. Requests CP for change to 100-w.

Mancos —See also Cortez.

Manitou Springs —K03AO, K06BI, City of Manitou Springs, 606 Manitou Ave. (KKTV Ch. 11 & KRDO-TV Ch. 13 Colorado Springs).

Manitou Springs —K07PA, U. of Southern Colorado, see Aguilar (KTSC Ch. 8 Pueblo)—10-w.

★Manitou Springs —K09LH, City of Manitou Springs, see above (KOAA-TV Ch. 5 Pueblo).

Marvine Creek rural area —K50AS, K59BK, K61BP, Rio Blanco County TV Assn., see Artesia (KUSA-TV Ch. 9, KCNC-TV Ch. 4 & KRMA-TV Ch. 6 Denver)—20-w each.

Masonic Park (rural area) —K07FI, K09BO, Creede TV Assn., Masonic Park

(KGGM-TV Ch. 13 Albuquerque, NM; KOAA-TV Ch. 5 Pueblo).

Masonic Park (rural) & South Fork —K02EX, South Fork TV Assn., South Fork (KOAT-TV Ch. 7 Albuquerque, NM).

Maybell —K08EC, Moffat County, see Axial Basin (KCNC-TV Ch. 4 Denver).

Maybell & rural area —K10EW, Moffat County, see Axial Basin (KMGH-TV Ch. 7 Denver).

McCoy —See Bond.

★Meeker —K46AL, Pikes Peak Bcstg. Co., see Alamosa (KRMA-TV Ch. 7 Denver).

Meeker & surrounding rural area —K06JJ, K09FE, Rio Blanco County TV Assn., see Artesia (KUSA-TV Ch. 9 & KCNC-TV Ch. 7 Denver)—10-w each.

Meeker, Meeker rural area & Wilson Oil Camp —K11FI, Rio Blanco County TV Assn., see Artesia (KMGH-TV Ch. 7 Denver). Requests CP to delete Wilson Oil Camp from present principal communities; switch from Ch. 11 to Ch. 12; 10-w.

Meeker, Rangely & White River area —K60AC, K62AB, Rio Blanco County TV Assn., see Artesia (KCNC-TV Ch. 4 & KMGH-TV Ch. 7 Denver)—100-w each.

Meeker, White River rural area & Wilson Creek —K50AE, K66AX, Rio Blanco County TV Assn., see Artesia (KRMA-TV Ch. 6 & KUSA-TV Ch. 9 Denver)—100-w each.

Mesa —K10BT, Plateau Valley TV Assn. Inc., Box 108, Collbran (KREX-TV Ch. 5 Grand Junction).

Minturn —See Gilman.

Missouri Heights —See Carbondale.

*Moffat County (rural) —Ch. 70, Moffat County, see Axial Basin (KUSA-TV Ch. 9 Denver)—100-w.

Monte Vista —See Salida.

Montezuma County rural area —K03CC, K77CK, Montezuma-Dolores County Metropolitan Recreation District, Box 158, Cortez (KGGM-TV Ch. 13 & KNME-TV Ch. 5 Albuquerque, NM)—10-w, 20-w.

Montrose —K04FW, K07IU, Storm King TV Assn., Box 211 (KUSA-TV Ch. 9 Denver; KOAA-TV Ch. 5 Pueblo)—10-w.

Montrose —K28AD, Pikes Peak Bcstg. Co., see Alamosa (KJCT-TV Ch. 8 Grand Junction)—10-w.

★Montrose & rural area —K68BK, Storm King TV Assn., see above (KWGN-TV Ch. 2 Denver)—100-w.

Montrose County —See also Ouray.

Morrisiana Mesa —See Grand Valley.

Translators—Colorado

Mosca —See Buena Vista.

Mountain Estates —See Cripple Creek.

Mount Carmel —K08GY, Baca County, c/o County Clerk & Recorder, County Courthouse, Springfield (KOAA-TV Ch. 5 Pueblo)—10-w.

Mount Carmel & rural area —K10IM, K12IM, Baca County, see above (KRDO-TV Ch. 13 & KKTV Ch. 11 Colorado Springs)—10-w each.

Mount Creste Butte —See Crested Butte.

Mount Massive Trout Club (S of Leadville) —K09LT, Mount Massive Lakes Inc., Box 6293, Colorado Springs (KRDO-TV Ch. 13 Colorado Springs).

Mount Massive Trout Club & vicinity —K74DU, Pikes Peak Bcstg. Co., see Alamosa (KRDO-TV Ch. 13 Colorado Springs)—20-w.

Naturita, Norwood, Nucla & Paradox —K02GC, W. Russell Withers, see Grand Valley (KREY-TV Ch. 10 Montrose)—10-w.

Naturita, Norwood, Nucla & Paradox —K04FY, San Miguel Power Assn. Inc., Box 128, Nucla (KUTV Ch. 2 Salt Lake City)—10-w.

Naturita, Nucla & Uravan —K49AX, Montrose County, Box 1289, Montrose (KRMA-TV Ch. 6 Denver)—100-w.

Naturita (rural area W) —K06GQ, W. Russell Withers, see Grand Valley (KREY-TV Ch. 10 Montrose).

★**New Castle** —K36AF, Pikes Peak Bcstg. Co., Box 1457, Colorado Springs (KJCT-TV Ch. 8 Grand Junction)—100-w.

New Castle —K07JF, W. Russell Withers, see Grand Valley (KREX-TV Ch. 5 Grand Junction)—10-w.

New Castle & Peach Valley —K09JT, K11JZ, Garfield County, see Carbondale (KCNC-TV Ch. 4 & KUSA-TV Ch. 9 Denver)—5-w each.

New Castle, Peach Valley & Canyon Creek —K03FS, K05GY, Garfield County, see Carbondale (KRMA-TV Ch. 6 & KWGN-TV Ch. 2 Denver)—10-w each.

New Castle, Rifle, Carbondale, Cattle Creek, Missouri Heights & Glenwood Springs —K13AD, W. Russell Withers, see Grand Valley (KREX-TV Ch. 5 Grand Junction)—10-w.

Norwood —See Naturita.

Nucla —See Naturita.

Nutria & Sunetha —K66AV, W. Russell Withers, see Grand Valley (KREZ-TV Ch. 6 Durango)—20-w.

Oak Creek —K02DY, Yampa Valley TV Assn. Inc., see Gore Pass (KUSA-TV Ch. 9 Denver).

Oak Creek —K69DL, Yampa Valley TV Assn., see above (KWGN-TV Ch. 2 Denver)—100-w.

Oak Creek & Yampa —K06CH, K09IF, Yampa Valley TV Assn., see Gore Pass (KCNC-TV Ch. 4 & KMGH-TV Ch. 7 Denver).

Ohio City & Pitkin —K12AL, Gunnison County Metropolitan Recreation District,

see Antero Junction (KOAA-TV Ch. 5 Pueblo).

Otis —See Akron.

Ouray —K07BV, City of Ouray, 5th Ave. & 3rd St. (KREX-TV Ch. 5 Grand Junction).

★**Ouray** —K11PM, City of Ouray, see above (KJCT-TV Ch. 8 Grand Junction)—10-w.

Ouray & Ouray County —K09PJ, City of Ouray, see above (KTSC Ch. 8 Pueblo)—10-w.

Ouray, Ridgway, Delta County & Montrose County —K61BR, City of Ouray, see above (KRMA-TV Ch. 6 Denver)—100-w.

Ouray —See also Ridgway.

Ovid —See Julesburg.

Pagosa Springs —K02IL, W. Russell Withers, see Grand Valley (KREZ-TV Ch. 6 Durango)—10-w.

Pagosa Springs —K08GM, K10GO, K70CR, Pagosa Springs TV Assn., Pagosa Springs (KOB-TV Ch. 4, KOAT-TV Ch. 7 & KGGM-TV Ch. 13 Albuquerque, NM)—1-w, 1-w, 10-w.

Pagosa Springs —K62AP, Regents of U. of New Mexico & Board of Education, City of Albuquerque, 1130 University Blvd. NE, Albuquerque, NM (KNME-TV Ch. 5 Albuquerque, NM)—20-w.

Pagosa Springs & Upper Piedra (rural) —K09JV, Upper Piedra TV Assn., Box 788, Pagosa Springs (KOB-TV Ch. 4 Albuquerque, NM).

Pallsade —See Clifton.

Pallsade —See also Grand Junction.

Paonia —K06HZ, K11LU, Grand Mesa, see Cedaredge (KREX-TV Ch. 5 Grand Junction); KOAA-TV Ch. 5 Pueblo). K11LU requests CP to switch to Ch. 3 & change principal community to Lazear, Crawford & Clearfork area, CO.

Paonia —See also Crawford.

Paonia —See also Hotchkiss.

Paradox —See Naturita.

Parshall —See Green Mountain Reservoir.

Peach Valley —See New Castle.

Peetz & Logan County (rural) —K15AB, K17AB, K19AB, K21AD, Board of Logan County Commissioners, High Plains Radio, 2999 County Rd. AA, Sugar City (KWGN-TV Ch. 2, KCNC-TV Ch. 4, KUSA-TV Ch. 6 & KRMA-TV Ch. 9 Denver)—100-w each.

Phippsburg & Steamboat Springs —K11FW, Moffat County, see Axial Basin (KCNC-TV Ch. 4 Denver)—10-w.

Phippsburg & Yampa Valley rural area —K13ES, Yampa Valley TV Assn., see Gore Pass (KMGH-TV Ch. 7 Denver)—10-w.

Piceance Creek (rural area) —K07QB, Rio Blanco County TV Assn., see Artesia (KRMA-TV Ch. 6 Denver)—10-w.

Piceance Creek rural area (central) —K61BD, K64AV, K67BK, Rio Blanco County TV Assn., see Artesia (KMGH-TV Ch. 7, KUSA-TV Ch. 9 & KCNC-TV Ch. 4 Denver)—20-w each.

Piceance Creek area & White River area (east & west) —K54AH, K57AZ, K69BP, Rio Blanco County TV Assn., see Artesia (KMGH-TV Ch. 7, KCNC-TV Ch. 4 & KUSA-TV Ch. 9 Denver)—100-w each.

Piceance Creek area —See also White River.

Pinewood Springs —See Estes Park Estates.

Pitkin —See Ohio City.

Pitkin & Ohio City —K10MA, Gunnison County Metropolitan Recreation District, see Antero Junction (KWGN-TV Ch. 2 Denver).

★**Pitkin & Doho City** —K08JZ, Gunnison County Metropolitan Recreation District, see Antero Junction (KUSA-TV Ch. 9 & KWGN-TV Ch. 2 Denver).

Pitkin County rural area —K09LU, K11LW, Woody Creek Recreation Assn., 1338 Grand Ave., Glenwood Springs (KREX-TV Ch. 5 Grand Junction; KUSA-TV Ch. 9 Denver)—10-w each.

Pitkin County rural area & Woody Creek —K13MT, Woody Creek Recreation Assn., see above (KCNC-TV Ch. 4 Denver).

Pitkin County rural area —See also Woody Creek.

Placerville —K03FX, W. Russell Withers, see Grand Valley (KREY-TV Ch. 10 Montrose)—10-w.

★**Platero** —K10IZ, Coronado Silver Corp., Box 608, Antonito (KOB-TV Ch. 4 Albuquerque, NM).

Powderhorn ski area development & Upper Plateau Creek —K69AO, Roaring Fork TV Assn. Inc., see Aspen (KREX-TV Ch. 5 Grand Junction)—100-w.

Powderhorn Valley —K08EP, Gunnison County Metropolitan Recreation District, see Antero Junction (KREY-TV Ch. 10 Montrose).

Powderhorn Valley —K12LX, Gunnison County Metropolitan Recreation District, see Antero Junction (KUSA-TV Ch. 9 Denver).

Powder Wash —K10EF, Moffat County, see Axial Basin (KCNC-TV Ch. 4 Denver).

Radium & Sheephorn —K70DV, K72DE, Eagle Valley TV Corp., Eagle (KCNC-TV Ch. 4, KUSA-TV Ch. 9 Denver)—20-w, 10-w.

Railroad Valley —See Duckwater.

Rand —See Coalmont.

Rangely —K06IX, Rio Blanco County TV Assn., see Artesia (KREX-TV Ch. 5 Grand Junction)—10-w.

★**Rangely** —K66CG, Royal Publishing Co. of Palm Beach, 818 Colorado Ave., Aspen (KCWS Ch. 3 Glenwood Springs)—1-w.

Rangely —See also Blue Mountain.

Rangely —See also Artesia.

Rangely —See also Meeker.

Rangely, Dinosaur & Blue Mountain —K41AJ, Rio Blanco County TV Assn., see Artesia (KCNC-TV Ch. 4 Denver)—100-w.

Raymond & Riverside (unincorporated villages of) —K03EG, K08IN, K11MV,

K13NN, Riverside Television Assn. (KMGH-TV Ch. 7, KCNC-TV Ch. 4, KWGN-TV Ch. 2 & KUSA-TV Ch. 9 Denver).

Red Cliff —K06GT, K10HG, K12CH, Town of Red Cliff, 413 Eagle Rd., Red Cliff (KMGH-TV Ch. 7 & KCNC-TV Ch. 4 Denver).

Red Feather Lakes area —K03EX, K08JJ, K110E, K130T, Mountain Lions of Red Feather Lakes, Box 216, Red Feather Lakes (KMGH-TV Ch. 7, KCNC-TV Ch. 4, KWGN-TV Ch. 2 & KUSA-TV Ch. 9 Denver)—10-w each.

Redlands —See Grand Junction.

Red Mesa —See Cortez.

Redstone —K04HP, Roaring Fork TV Assn., see Aspen (KUSA-TV Ch. 9 Denver)—10-w.

★**Redstone** —K07RR, Roaring Fork TV Assn. Inc., see Aspen (KRMA-TV Ch. 6 Denver)—10-w.

Redstone —See also Crystal River.

Redstone & Upper Crystal River Valley —K06CK, Crystal River TV Assn., Redstone (KREX-TV Ch. 5 Grand Junction)—10-w.

Rico —K09KL, Rico Chamber of Commerce, Box 186 (KREZ-TV Ch. 6 Durango).

Ridgway —K03AY, W. Russell Withers, see Grand Valley (KREY-TV Ch. 10 Montrose)—10-w.

★**Ridgway** —K13RH, Ridgway TV Assn., Box 252, Ridgway (KJCT-TV Ch. 8 Grand Junction)—10-w.

★**Ridgway & Ouray** —K64BL, City of Ouray, see Ouray (KTSC Ch. 8 Pueblo)—100-w.

Rifle —K02GG, W. Russell Withers, see Grand Valley (KREX-TV Ch. 5 Grand Junction)—100-w.

★**Rifle** —K57CR, Pikes Peak Bcstg. Co., see Alamosa (KUTV Ch. 2 Salt Lake City, UT).

Rifle —See also Carbondale.

Rifle Creek —See Divide Creek.

Riland —See Dotsero.

Riland —See also Eagle.

Rio Blanco Valley (NW) & Upper Piceance Creek Basin —K38AG, Rio Blanco County TV Assn., see Artesia (KRMA-TV Ch. 6 Denver)—100-w.

★**Rio Blanco Valley (NW) & Upper Piceance Creek Basin** —K44AC, Rio Blanco County TV Assn., see Artesia (KCNC-TV Ch. 4 Denver)—100-w.

Riverside (unincorporated village of) —See Raymond.

Roan Creek —K02KL, K04KF, K13RC, Garfield County, see Carbondale (KWGN-TV Ch. 2 & KRMA-TV Ch. 6 Denver; KJCT-TV Ch. 8 Grand Junction)—1-w, 10-w, 10-w.

Roan Creek rural area —K07AN, Garfield County Metropolitan Recreation District, see Antero Junction (KREX-TV Ch. 5 Grand Junction).

Roaring Fork River Valley —See Carbon-dale.

Roaring Fork River Valley —See also Crystal.

Rogers Mesa —See Crawford.

Romeo, La Jara, Manassa, Antonito & Alamosa —K57CB, KKTV Inc., 3100 N. Nevada Ave., Colorado Springs (KKTV Ch. 11 Colorado Springs via micro-wave)—100-w.

Romeo —See also Alamosa.

Royal Gorge —See Eight Mile Ridge.

Rullison —K03DY, W. Russell Withers, see Grand Valley (KREX-TV Ch. 5 Grand Junction).

Rullison rural areas —See East Rifle.

Salida —K09NR, Salida TV Translator Assn., Box 325 (K0AA-TV Ch. 5 Pueblo).

Salida —See also Buena Vista.

Salida, Buena Vista, Center & Monte Vista —K53AR, U. of Southern Colorado, see Aguilar (KTSC Ch. 8 Pueblo)—100-w.

San Luis —K02KI, U. of Southern Colorado, see Aguilar (KTSC Ch. 8 Pueblo).

San Luis & rural area —K06BE, K09EK, K11GW, Costilla County TV Booster Assn., Box 452, San Luis (K0B-TV Ch. 4, KGGM-TV Ch. 13 & KOAT-TV Ch. 7 Albuquerque, NM).

Sargents —K57CS, K53AY, Gunnison County Metropolitan Recreation District, see Antero Junction (KUSA-TV Ch. 9 Denver; K0AA-TV Ch. 5 Pueblo)—10-w each.

Sedgwick —See Julesburg.

Selbert —See Flagler.

Sheephorn —See Colorado River Valley.

Sheephorn —See also Radlum.

Silt rural areas & Upper Four Mile Creek —K52AG, K54AG, Garfield County, see Carbondale (KUSA-TV Ch. 9 & KCNC-TV Ch. 4 Denver)—100-w each.

Silt rural areas —See Four Mile Creek.

Silverton —K09AP, Silverton TV Assn. Inc., Box 571 (KREX-TV Ch. 5 Grand Junction).

Skyway —See Grand Junction.

Snowmass at Aspen —K02HI, K04HH, K10IW, Roaring Fork TV Assn., see Aspen (KREX-TV Ch. 5 Grand Junction; KUSA-TV Ch. 9 & KCNC-TV Ch. 4 Denver)—10-w each.

***Snowmass at Aspen** —Ch. 12, Roaring Fork TV Assn. Inc., see Aspen (KRMA-TV Ch. 6 Denver)—10-w.

Somerset —K02IJ, K10KK, Somerset TV Assn., see below (K0AA-TV Ch. 5 Pueblo; KUSA-TV Ch. 9 Denver).

***Somerset** —K12MN, Somerset TV Assn., Box 802, Somerset (KREX-TV Ch. 5 Grand Junction).

South Bertheson Ranch —See J. O. Weiland Ranch.

South Fork —See Masonic Park.

***South Fork & rural area** —K57BW, South Fork TV Assn., Rte. 0057 Paulte Trail, Del Norte (KNME-TV Ch. 5 Albuquerque, NM)—20-w.

South Glenwood Springs —See Carbon-dale.

South Rifle —See East Rifle.

South Yuma County rural areas —See Idalia.

SW Baca County rural area —K03DZ, K06HW, K09JS, Baca County, see Mount Carmel (KKTV Ch. 11 & KRDO-TV Ch. 13 Colorado Springs; K0AA-TV Ch. 5 Pueblo)—10-w each.

Spring Creek & Taylor River summer home area —K13RX, Gunnison County Metropolitan Recreation District, see Antero Junction (KREX-TV Ch. 5 Grand Junction).

Spring Creek, Taylor River Resort & Summer Home area —K11QK, Gunnison County Metropolitan Recreation District, see Antero Junction (K0AA-TV Ch. 5 Pueblo).

Springfield —K71CB, K73BV, K75CF, Baca County, see Mount Carmel (K0AA-TV Ch. 5 Pueblo; KKTV Ch. 11 & KRDO-TV Ch. 13 Colorado Springs)—100-w each.

Staley —See Goeder.

Steamboat Springs —K03CL, K06CF, K09GX, Yampa Valley TV Assn. Inc., see Gore Pass (KUSA-TV Ch. 9, KCNC-TV Ch. 4 & KMGH-TV Ch. 7 Denver).

Steamboat Springs —K58AQ, K64AR, Moffat County, see Axial Basin (KRMA-TV Ch. 6 & KWGN-TV Ch. 2 Denver)—100-w each.

Steamboat Springs —See also Phippsburg.

Sunetha —K74AD, K80AV, Pagosa Springs TV Assn., see Pagosa Springs (K0B-TV Ch. 4 & KOAT-TV Ch. 7 Albuquerque, NM)—10-w each.

Sunetha —K68BI, Regents of U. of New Mexico & Board of Education, see Pagosa Springs (KNME-TV Ch. 5 Albuquerque, NM)—20-w.

Sunetha —See also Nutria.

Sutank & rural areas —K04KC, K12MH, Garfield County, see Carbondale (KWGN-TV Ch. 2 & KRMA-TV Ch. 6 Denver)—5-w, 10-w.

Sweetwater Creek area —K03AP, K05EC, K13HO, Sweetwater TV Assn., Gypsum (KUSA-TV Ch. 9, KCNC-TV Ch. 4 & KCNC-TV Ch. 4 Denver).

Taylor River —See Division.

Taylor River —See also Spring Creek.

Texas Creek —See Cotopaxi.

The Cliffs, Estes Park (west) & Windcliff Estates —K51AB, K53AC, K55AU, K69AT, Platte Valley Farm Supply Co. d/ba as Translator TV Inc., Box 1528, Estes Park (KWGN-TV Ch. 2, KCNC-TV Ch. 4, KMGH-TV Ch. 7 & KUSA-TV Ch. 9 Denver)—10-w each.

***Toponas** —Ch. 10, Yampa Valley TV Assn., see below (KUSA-TV Ch. 9 Denver)—10-w.

Toponas & rural area —K12KR, Yampa Valley TV, 561 Russel St., Craig (KCNC-TV Ch. 4 Denver)—10-w.

Towaoc —K02BH, K05AU, K10IY, Ute Mountain Ute Tribe of Indians, Towaoc (KOAT-TV Ch. 7 & KGGM-TV Ch. 13 Albuquerque, NM; K0BF Ch. 12 Farmington, NM). K02BH holds CP to increase power to 10-w.

***Towaoc** —K57BM, Ute Mountain Ute Tribe of Indians, see above (KGGM-TV Ch. 13 Albuquerque, NM).

Trinidad, Valdez & Hoehne —K69CX, U. of Southern Colorado, see Aguilar (KTSC Ch. 8 Pueblo)—100-w.

Troublesome —See Green Mountain Reservoir.

Twelve Mile Club (S of Fairplay) —K11MM, Twelve Mile Club, 5 Portales Rd., Colorado Springs (KRDO-TV Ch. 13 Colorado Springs).

Upper Crystal River Valley —See Redstone.

Upper Divide Creek —K08HT, W. Russell Withers, see Grand Valley (KREX-TV Ch. 5 Grand Junction).

Upper Divide Creek —K10IQ, Garfield County, see Carbondale (KCNC-TV Ch. 4 Denver)—5-w.

Upper Four Mile Creek —See Silt rural areas.

Upper Frying Pan River area —K03AJ, Frying Pan TV Assn., Basalt (KREX-TV Ch. 5 Grand Junction). Holds CP to redescribe principal community as Lower Frying Pan River area.

Upper Frying Pan River —K07KF, Fry-Ark TV Assn., Meredith (KREX-TV Ch. 5 Grand Junction).

Upper Frying Pan River (near Thomasville) —K09LE, Roaring Fork TV Assn., see Aspen (KUSA-TV Ch. 9 Denver).

Upper Frying Pan River —See also Lower Frying Pan River.

Upper Piceance Creek Basin —See Rio Blanco Valley NW.

Upper Piedra —See Pagosa Springs.

Upper Piedra (rural area) —K02HX, Upper Piedra TV Assn., see Pagosa Springs (KOAT-TV Ch. 7 Albuquerque, NM).

Upper Plateau Creek —See Powderhorn ski area development.

Upper White River —See Buford.

Uravan —K10GY, San Miguel Power Assn. Inc., see Naturita (KUTV Ch. 2 Salt Lake City, UT).

Uravan —K03FQ, K05GV, K07QI, K12MF, Union Carbide Communications Co. Inc., Tarrytown Technical Center, Tarrytown, NY (KTVX Ch. 4, KUTV Ch. 2 & KUED-TV Ch. 7 Salt Lake City, UT; KREY-TV Ch. 10 Montrose, CO).

Uravan —See also Naturita.

Valdez —K02CR, K07FA, K09FA, Valdez TV Club, Box 133 (KRDO-TV Ch. 13 & KKTV Ch. 11 Colorado Springs; KDAA-TV Ch. 5 Pueblo).

Valdez —See also Trinidad.

Vallecito Reservoir area —K02ET, K10AD, Lake TV Assn., see Bayfield (KOAT-TV & K0B-TV Ch. 7 Albuquerque)—10-w each.

Vallecito Reservoir —See also Bayfield.

Victor —K04BY, K12GU, Victor Volunteer Fire Dept., Victor Ave. & 5th St. (KUSA-TV Ch. 9 & KMGH-TV Ch. 7 Denver).

Wagon Wheel Gap rural area —K12IE, Wagon Wheel Gap TV Assn., Creede (K0AA-TV Ch. 5 Pueblo).

Walden —K60BM, Jackson County, see Jackson County (KRMA-TV Ch. 6 Denver)—100-w.

Walden —See also Coalmont.

Washington County —See Akron.

Waunita & Hot Springs —K55BI, K75CV, Gunnison County Metropolitan Recreation District, see Antero Junction (KWGN-TV Ch. 2 Denver; KTSC Ch. 8 Pueblo)—100-w, 20-w.

***Waunita, Hot Springs & Gunnison** —K58BF, City of Ouray, see Ouray (KTSC Ch. 8 Pueblo)—100-w.

Westcliffe —K07BW, K09DY, Art Hibbs, Westcliffe (KKTV Ch. 11 & KRDO-TV Ch. 13 Colorado Springs).

***Westcliffe** —K03GG, Southeast Colorado Area Health Education Center Inc., 201 W. 8th St., Suite 625, Pueblo (KTSC Ch. 8 Pueblo).

White River —See Meeker.

White River —See also Piceance.

White River area (east-west) & Piceance Creek area —K32AC, Rio Blanco County TV Assn., see Artesia (KRMA-TV Ch. 6 Denver)—100-w.

Williams Fork rural area —K12DQ, Moffat County, see Axial Basin (KCNC-TV Ch. 4 Denver). Holds CP for 10-w.

Wilson Creek Oil Camp —K13IH, Rio Blanco County TV Assn., see Artesia (KSL-TV Ch. 5 Salt Lake City, UT).

Wilson Creek —See Meeker.

Wilson Oil Camp —See Meeker.

Windcliff Estates —See The Cliffs.

Wolcott —See Eagle.

Woody Creek —See Pitkin County.

***Woody Creek & Pitkin County rural area** —K07RN, Roaring Fork TV Assn. Inc., see Aspen (KRMA-TV Ch. 6 Denver).

Wray —K04DM, K12AM, TV Committee, Box 13 (KLOE-TV Ch. 10 Goodland, KS; KSNK Ch. 8 McCook, NE).

Wray —K56BI, Region 1 Translator Assn., see Haxton (KTVS Ch. 3 Sterling)—100-w.

Wray —K58BB, K60BK, K62BG, K64BF, Region 1 Translator Assn., see Haxton (KWGN-TV Ch. 2, KCNC-TV Ch. 4, KRMA-TV Ch. 6 & KUSA-TV Ch. 9 Denver)—100-w each.

Yampa —See Oak Creek.

Yampa Valley —K07GK, Moffat County, see Axial Basin (KUSA-TV Ch. 9 Denver)—10-w.

Yampa Valley —See also Phippsburg.

Translators—Colorado

Yuma —K13EM, Town of Yuma, 221 S. Main (KCNC-TV Ch. 4 Denver).

Yuma —K32AB, K34AC, K36AC, Region 1 Translator Assn., see Haxton (KWGN-TV Ch. 2, KCNC-TV Ch. 4 & KRMA-TV Ch. 6 Denver)—100-w each.

Yuma —K38AD, Region 1 Translator Assn., see Haxton (KUSA-TV Ch. 9 Denver)—100-w.

CONNECTICUT

★**Hartford** —W47AD, Spanish International Telecommunications Corp., 460 West 42nd St., New York, NY (WXTV Ch. 41 New York, NY-Paterson, NJ)—1000-w.

Torrington —W79AI, Viacom Bcstg. Inc., 1211 Ave. of the Americas, New York, NY (WVIT Ch. 30 New Britain)—100-w.

Waterbury —W61AC, Connecticut Educational Telecommunications Corp., 244 Summit St., Hartford (WEDH Ch. 24 Hartford; WEDW Ch. 49 Bridgeport)—100-w.

West Haven —W59AA, Viacom Bcstg. Inc., see Torrington (WVIT Ch. 30 New Britain)—1000-w.

DELAWARE

Brookside —See Newark.

Newark & Brookside —W61AN, Francis J. Tafelski, RD 1, Box 394, Middletown (WGCB-TV Ch. 49 Red Lion, PA)—100-w.

DISTRICT OF COLUMBIA

***Washington** —Ch. 56, Los Cerezos Television Co., 1150 17th St. NW, Washington (KWEX-TV Ch. 41 San Antonio, TX)—1000-w.

FLORIDA

Big Pine —W36AA, W47AC, W55AM, W57AM, W60AK, Board of County Commissioners-Monroe County, Rte. 2, Box 140, Summerland Keys (WPBT Ch. 2, WTVJ Ch. 4, WCIX Ch. 6, WSVN Ch. 7 & WPLG Ch. 10 Miami)—100-w each.

Fort Lauderdale —W61AA, Taft Television & Radio Co. Inc., 1718 Young St., Cincinnati, OH (WCIX Ch. 6 Miami)—100-w.

***Fort Lauderdale** —Ch. 63, Neighborhood TV Co. Inc., Box 22073, Phoenix, AZ (KUSK Ch. 7 Prescott, AZ via satellite)—100-w.

Fort Myers —W70AM, W73AI, Leeco TV Inc., 170 Oakley Ave., North Fort Myers (WSVN Ch. 7 & WPLG Ch. 10 Miami)—100-w each.

★**Fort Myers** —W57AT, The Television Ten Inc., c/o 70 Crestwood Point, Albany, NY 12203 (WSJT Ch. 65 Vineland, NJ via satellite)—100-w.

Fort Pierce, Stuart & Vero Beach —W21AB, WTOG-TV Inc., 3415 University Ave., St. Paul, MN (WTOG Ch. 44 St. Petersburg-Tampa)—100-w.

★**Fort Walton Beach** —W56AW, WTVY Inc., Box 1089, Dothan, AL (WTVY Ch. 4 Dothan, AL)—100-w.

Hollywood —W69AA, Taft Television & Radio Co. Inc., see Fort Lauderdale (WCIX Ch. 6 Miami)—100-w.

Immokalee & Lehigh Acres —W77AC, W79AM, Leeco TV Inc., see Fort Myers (WSVN Ch. 7 & WPLG Ch. 10 Miami)—100-w each.

Inverness —W61AK, WTOG-TV Inc., see Fort Pierce (WTOG Ch. 44 St. Petersburg)—100-w.

***Jacksonville** —Ch. 53, Neighborhood TV Co. Inc., see Fort Lauderdale (KUSK Ch. 7 Prescott, AZ via satellite)—100-w.

Key Largo —W56AZ, W61AI, W67AP, Board of County Commissioners-Monroe County, see Big Pine (WPBT Ch. 2, WTVJ Ch. 4, WCIX Ch. 6, WSVN Ch. 7 & WPLG Ch. 10 Miami)—100-w each.

★**Key West** —W31AB, W39AC, W44AC, W49AE, W66AN, Board of County Commissioners-Monroe County, see Big Pine (WPBT Ch. 2, WTVJ Ch. 4, WCIX Ch. 6, WSVN Ch. 7 & WPLG Ch. 10 Miami)—100-w each.

Lehigh Acres —See Immokalee.

★**Marathon** —W30AB, W38AA, W63AL, W65AP, W68AI, Board of County Commissioners-Monroe County, see Big Pine (WPBT Ch. 2, WTVJ Ch. 4, WCIX Ch. 6, WSVN Ch. 7 & WPLG Ch. 10 Miami)—100-w each.

Matecumbe —W32AB, W35AC, W40AA, W43AD, W59AJ, Board of County Commissioners-Monroe County, see Big Pine (WPBT Ch. 2, WTVJ Ch. 4, WCIX Ch. 6, WSVN Ch. 7 & WPLG Ch. 10 Miami)—100-w each.

Melbourne & Palm Bay —W56BG, Cowles Bcstg. Inc., 540 Corporation Ave., Holly Hill (WESH-TV Ch. 2 Daytona Beach-Orlando)—700-w.

***Miami** —Ch. 49, Neighborhood TV Co. Inc., see Fort Lauderdale (KUSK Ch. 7 Prescott, AZ via satellite)—100-w.

North Fort Lauderdale —W64AD, Taft Television & Radio Co. Inc., see Fort Lauderdale (WCIX Ch. 6 Miami)—100-w.

Ocala —W29AB, WTOG-TV Inc., see Fort Pierce (WTOG Ch. 44 St. Petersburg-Tampa)—1000-w.

Ocala —W57AN, Gainesville Television Inc., 6220 NW 43rd St., Gainesville (WCJB Ch. 20 Gainesville)—100-w.

***Ocala** —Ch. 63, Channel 9 of Orlando, 639 W. Central Blvd., Orlando (WFTV Ch. 9 Orlando)—100-w.

Okeechobee —W61AP, WTOG-TV Inc., see Fort Pierce (WTOG Ch. 44 St. Petersburg)—100-w.

***Orlando** —Ch. 52, Neighborhood TV Co. Inc., see Fort Lauderdale (KUSK Ch. 7 Prescott, AZ via satellite)—100-w.

Palm Bay —See Melbourne.

Panama City & adjacent communities —W22AD, Board of Regents, Florida State U., 202 Dodd Hall, Tallahassee (WFSU-TV Ch. 11 Tallahassee)—1000-w.

Rock Harbor —W64AN, W69AS, Board of County Commissioners-Monroe County,

see Big Pine (WPBT Ch. 2, WTVJ Ch. 4, WCIX Ch. 6, WSVN Ch. 7 & WPLG Ch. 10 Miami)—100-w each.

***St. Petersburg** —Ch. 47, Neighborhood TV Co. Inc., see Fort Lauderdale (KUSK Ch. 7 Prescott, AZ via satellite)—100-w.

★**Sebring** —W27AE, Hubbard Bcstg. Inc., 3415 University Ave., St. Paul, MN (WTOG Ch. 44 St. Petersburg)—1000-w.

Sebring —K48AN, Taft Television & Radio Co. Inc., see Fort Lauderdale (WTSP-TV Ch. 10 Tampa-St. Petersburg)—1000-w.

Stuart —See Fort Pierce.

★**Tallahassee** —W17AB, Octagon Bcstg. Co., 3445 Peachtree Rd., Suite 840, Atlanta, GA (WMBB Ch. 13 Panama City)—1000-w. Note: Licensed as lowpower station.

Tampa —W50AC, Bahai Honda, 12100 S.W. 87th Ave., Miami (KWEX-TV Ch. 41 San Antonio, TX & KMEX-TV Ch. 34 Los Angeles, CA via satellite)—100-w.

***Union Park** —Ch. 61, Bogner Bcst. Equipment Corp., see 401 Railroad Ave., Westbury, NY (KTBN-TV Ch. 40 Santa Ana, CA via satellite)—100-w.

Vero Beach —See Fort Pierce.

★**Vero Beach** —W64AX, Scripps-Howard Bcstg. Co., 1100 Central Trust Tower, Cincinnati, OH 45202 (WPTV Ch. 5 Palm Beach)—100-w.

White Springs —W70BB, White Springs Bcstg. Co. Inc., Box 968, Alachua (WJKS-TV Ch. 17 Jacksonville)—2.5-w. Requests 100-w.

GEORGIA

***Atlanta** —Ch. 57, Neighborhood TV Co. Inc., Box 22073, Phoenix, AZ (KUSK Ch. 7 Prescott, AZ via satellite)—100-w.

Carnesville —W52AA, Georgia Public Telecommunications Commission, 1540 Stewart Ave. SW, Atlanta (WCES-TV Ch. 20 Wrens)—1000-w.

Carrollton —W49AD, Georgia Public Telecommunications Commission, see above (WJSP-TV Ch. 28 Columbus)—1000-w.

Cedartown —W65AD, Georgia Public Telecommunications Commission, see above (WCLP-TV Ch. 18 Chatsworth)—1000-w. Holds CP to decrease power to 100-w.

Clayton & Mountain City —W06AE, Pulitzer Bcstg. Co., 1111 Olive St., St. Louis, MO (WYFF-TV Ch. 4 Greenville, SC).

Clayton & Mountain City —W09AE, Spartan Radiocasting Co., 224 E. Main St., Spartanburg, SC (WSPA-TV Ch. 7 Spartanburg, SC).

Columbus —W48AB, Georgia Public Telecommunications Commission, see Carnesville (WJSP-TV Ch. 28 Columbus)—1000-w.

Dade County —See Flintstone.

Draketown —W27AA, Georgia Public Telecommunications Commission, see Carnesville (WCLP-TV Ch. 18 Chatsworth)—1000-w.

Elberton —W60AE, Georgia Public Telecommunications Commission, see

Carnesville (WCES-TV Ch. 20 Wrens)—1000-w.

Flintstone and rural areas of Dade & Walker Counties —W51AB, Georgia Public Telecommunications Commission, see Carnesville (WCLP-TV Ch. 18 Chatsworth)—100-w.

Hartwell & Royston —W22AC, Georgia Public Telecommunications Commission, see Carnesville (WCES-TV Ch. 20 Wrens)—1000-w.

Hayesville, Hiwassee & Macedonia Community —W07BB, W10AM, W13AX, Tri-County TV Booster Inc., Box 158, Hiwassee (WSB-TV Ch. 2, WAGA-TV Ch. 5 & WXIA-TV Ch. 11 Atlanta).

Hiwassee —W50AB, Georgia Public Telecommunications Commission, see Carnesville (WCLP-TV Ch. 18 Chatsworth)—1000-w.

Hiwassee & Young Harris, GA and Hayesville, NC —W67AH, Tri-County TV Booster Club Inc., Box 158, Hiwassee (WTBS Ch. 17 Atlanta)—100-w.

Hiwassee —See also Hayesville.

Lafayette —W35AA, Georgia Public Telecommunications Commission, see Carnesville (WCLP-TV Ch. 18 Chatsworth)—100-w.

Macedonia Community —See Hayesville.

Mountain City —See Clayton.

Royston —See Hartwell.

★**Savannah** —W55AW, Neighborhood TV Co. Inc., see Atlanta (KUSK Ch. 7 Prescott, AZ via satellite)—100-w.

Toccoa —W68AF, Georgia Public Telecommunications Commission, see Carnesville (WCES-TV Ch. 20 Wrens)—1000-w.

Walker County —See Flintstone.

Young Harris —W07BE, W10AQ, W13AY, Tri-County TV Booster Inc., see Hayesville (WXIA-TV Ch. 11, WAGA-TV Ch. 5 & WSB-TV Ch. 2 Atlanta).

Young Harris —W04BJ, Georgia Public Telecommunications Commission, see Carnesville (WCLP-TV Ch. 18 Chatsworth)—100-w.

Young Harris —See also Hiwassee.

HAWAII

Anahola —K63AZ, Hawaii Public Bcstg. Authority, see Kaunakani (KHET Ch. 11 Honolulu)—100-w.

Hakalau —K67BA, Hawaii Public Bcstg. Authority, see Kaunakani (KHET Ch. 11 Honolulu)—100-w.

Hanalei, Kauai County & Princeville —K03EB, Princeville at Hanalei Community Association, Box 121, Hanalei (KGMB Ch. 9 Honolulu)—10-w.

Hanalei & Princeville —K68BE, Hawaii Public Bcstg. Authority, see Kaunakani (KHET Ch. 11 Honolulu)—100-w.

Hawaiian Ocean View Estates —K69CF, Hawaii Public Bcstg. Authority, see Kaunakani (KMEB-TV Ch. 10 Wailuku)—100-w.

Hilo —K04FE, Hawaii Public Bcstg. Authority, see Kaumakani (KMEB-TV Ch. 10 Wailuku)—100-w.

***Honolulu** —Ch. 39, Hawaii Public Bcstg. Authority, see Kaumakani (KMEB-TV Ch. 10 Wailuku)—100-w.

Kailua —See Kaneohe.

***Kaneohe & Kailua** —K38AN, Hawaii Public Bcstg. Authority, see Kaumakani (KMEB-TV Ch. 10 Wailuku)—1000-w.

Kauai County —See Hanalei.

Kaumakani —K63AI, Hawaii Public Bcstg. Authority, 2350 Dole St., Honolulu (KHET Ch. 11 Honolulu)—20-w.

Kaumakani —K53AM, Channel 13 Club of Kauai Inc., 3259 Hiraoka St., Lihue, Kauai (KHNL Ch. 13 Honolulu)—20-w.

Kilauea —K62AQ, Hawaii Public Bcstg. Authority, see Kaumakani (KHET Ch. 11 Honolulu)—100-w.

Kilauea Military Camp —K56BD, Hawaii Public Bcstg. Authority, see Kaumakani (KMEB-TV Ch. 10 Wailuku)—10-w.

Lihue —K69BZ, Lee Enterprises Inc., 130 E. 2nd St., Davenport, IA (KGMB Ch. 9 Honolulu)—100-w.

Lihue —K51BB, Shamrock Bcstg. Co. Inc., 1290 Ala Moana Blvd., Honolulu (KITV Ch. 4 Honolulu)—100-w.

Lihue —K55DZ, Burnham Bcstg. Co. Ltd. Partnership, 1170 Auahi St., Honolulu (KHON-TV Ch. 2 Honolulu)—100-w.

Lihue —K67AV, Hawaii Public Bcstg. Authority, see Kaumakani (KHET Ch. 11 Honolulu)—1000-w.

***Lihue** —K65BV, Ch. 13 Club of Kauai Inc., see Kaumakani (KHNL-TV Ch. 13 Honolulu)—100-w.

Naalehu & Pahala —K63BB, Hawaii Public Bcstg. Authority, see Kaumakani (KMEB-TV Ch. 10 Wailuku)—10-w.

Naalehu & Pahala —K74BA, Shamrock Bcstg. Co., see Lihue (KHVO Ch. 13 Hilo)—10-w.

Naalehu & volcano area —K70BS, Shamrock Bcstg. Co., see Lihue (KHVO Ch. 13 Hilo)—10-w.

Pahala —K67BN, Hawaii Public Bcstg. Authority, see Kaumakani (KMEB-TV Ch. 10 Wailuku, Maui).

Pahala —See also Naalehu.

***Princeville at Hanalei** —K56AP, Princeville at Hanalei Community Assn., see Hanalei (KITV Ch. 4 Honolulu)—100-w.

Princeville —See also Hanalei.

Wailua —K63AA, Hawaii Public Bcstg. Authority, see Kaumakani (KHET Ch. 11 Honolulu)—100-w.

Wailua Coast Oahu —K56AS, K58AN, K60AW, K66AU, K68AY, City & County of Honolulu, 650 S. King St., Honolulu (KHON-TV Ch. 2, KITV Ch. 4, KHET Ch. 11, KHNL-TV Ch. 13 & KGMB Ch. 9 Honolulu)—100-w each.

Wailua —K57BI, Lee Enterprises Inc., see Lihue (KGMB Ch. 9 Honolulu)—20-w.

***Wailua (Kamuela)** —K63BP, Hawaii Public Bcstg. Authority, see Kaumakani (KMEB-TV Ch. 10 Wailuku)—100-w.

Waipake —K66AY, Hawaii Public Bcstg. Authority, see Kaumakani (KHET Ch. 11 Honolulu)—10-w.

IDAHO

Ahsahka —K11DK, K13EG, Riverside TV Inc., Rte. 1, Orofino (KHQ-TV Ch. 6 & KREM-TV Ch. 2 Spokane, WA).

Ahsahka & Riverside —K08DU, Riverside TV Inc., see Ahsahka (KXLY-TV Ch. 4 Spokane).

Albion, Burley, Heyburn, Oakley, Paul & Rupert —K69DC, State Board of Education & Board of Regents of U. of Idaho, 1910 University Dr., Boise (KISU-TV Ch. 10 Pocatello)—100-w.

Albion, Burley & Rupert —K61AP, The Post Co., Box 2148, Idaho Falls (KIFI-TV Ch. 8 Idaho Falls)—100-w.

Albion —See Burley.

Albion, Elba & Rupert —K65AZ, Idaho Falls Bcstg. Co. Inc., 1255 E. 17th St., Box 2008, Idaho Falls (KIDZ Ch. 3 Idaho Falls)—100-w.

Albion, Elba, Idaho rural area & Malta —K09IR, KMVT Bcstg. Inc., see Ketchum (KMVT Ch. 11 Twin Falls).

***Ashton** —K05HQ, Upper Valley Translator Committee, RR 1, Sugar City (KPVI Ch. 6 Pocatello)—5-w.

Baker, Lemhi & Lemhi Valley —K05BE, Ramsey Mountain TV Assn., Lemhi Valley (KIDZ Ch. 3 Idaho Falls)—10-w.

Baker-Tendoy —K55AI, Salmon TV Translator District, Box 2308, Salmon (KIDZ Ch. 3 Idaho Falls)—100-w.

Bancroft, Grace & Soda Springs —K07BK, K09ID, K11BC, K13AY, Caribou County TV Assn., 398 N. Monsanto Blvd., Soda Springs (KUTV Ch. 2 Salt Lake City, UT; KIZ Ch. 3 Idaho Falls; KTVX Ch. 4, KSL-TV Ch. 5 Salt Lake City, UT)—1-w, 1-w, 10-w, 10-w.

***Bancroft, Grace & Soda Springs** —K12LK, Caribou County TV Assn., see above (KISU-TV Ch. 10 Pocatello)—10-w.

Bear Lake County (rural area) —See Dingle.

Blackrock & Inkom —K07NO, Inkom TV Assn., Box 100, Inkom (KIVI Ch. 6 Pocatello). Requests CP to increase power to 10-w.

Boise & Collister —K13ST, King Bcstg. Co., Box 24525, Seattle, WA (KTVB Ch. 7 Boise).

Bonnors Ferry —K56AB, Boundary County TV Translator District, c/o Bob Bradford, Translator Sales & Service, Box 66285, Seattle (KSPS-TV Ch. 7 Spokane, WA)—100-w.

Bonnors Ferry —K59BW, State Board of Education & Board of Regents of U. of Idaho, see Albion (KUID-TV Ch. 12 Moscow)—100-w.

Bonnors Ferry & Naples —K09HK, K11HM, K13HQ, Boundary County TV Translator District, Star Rte. 1, Bonnors

Move Into The Future
With
SPACE COMMERCE BULLETIN
Call 202/872-9200 for more information

Ferry (KREM-TV Ch. 2, KXLY-TV Ch. 4 & KHQ-TV Ch. 6 Spokane, WA)—10-w each.

Brownlee, ID & Halfway, OR —K09OP, Idaho Power Co., Box 770, Boise (KIVI Ch. 6 Nampa)—5-w.

Brownlee Creek —See Brownlee Power Plant.

Brownlee Power Plant & Brownlee Creek farming area, ID and Halfway, OR —K11PD, Idaho Power Co., see Brownlee (KBCI-TV Ch. 2 Boise)—5-w.

Brownlee Power Plant, ID & Halfway, OR —K13QL, Idaho Power Co., see Brownlee (KTVB Ch. 7 Boise)—5-w.

Burley & Rupert area —K63BX, Ambassador Media Corp., 7600 Potomac Falls Rd., McLean, VA (KPVI Ch. 6 Pocatello)—100-w.

Burley, Rupert & Albion —K59CC, KMVT Bcstg. Inc., see Ketchum (KMVT Ch. 11 Twin Falls)—100-w.

Burley —See also Albion.

Cambridge —K09HN, Eugene TV Inc., see Council (KBCI-TV Ch. 2 Boise).

Cambridge & Midvale —K05DC, King Bcstg. Co., see Boise (KTVB Ch. 7 Boise).

Cambridge & Midvale —K11PB, State Board of Education & Board of Regents of U. of Idaho, see Albion (KAID Ch. 4 Boise).

Cascade —K13GO, King Bcstg. Co., see Boise (KTVB Ch. 7 Boise).

Cascade —K11GR, Eugene TV Inc., see Council (KBCI-TV Ch. 2 Boise).

Cascade —K09LO, State Board of Regents of the U. of Idaho, 650 W. State, Rm. 307, Boise (KAID Ch. 4 Boise).

***Cascade, McCall & New Meadows** —K08JW, No Business TV Assn., Box 243, New Meadows (KIVI Ch. 6 Nampa)—10-w.

Challis —K05CJ, The Post Co., Challis (KIFI-TV Ch. 8 Idaho Falls)—1-w.

Challis —K10AW, Idaho Falls Bcstg. Co. Inc., see Albion (KIDZ Ch. 3 Idaho Falls)—10-w.

Challis & Ellis rural area —K12LS, State Board of Education & Board of Regents of U. of Idaho, see Albion (KISU-TV Ch. 10 Pocatello)—10-w.

Clayton —K10JR, Clayton Community TV, see below (KIVI Ch. 6 Nampa).

Clayton & rural area (west) —K05AL, Clayton Community TV, General Delivery, Clayton (KIDZ Ch. 3 Idaho Falls).

Clearwater River (middle fork) —K11HZ, K13ED, Middle Fork TV, Star Rte.,

Kooskia (KHQ-TV Ch. 6 & KXLY-TV Ch. 4 Spokane, WA).

Clifton —K08DO, K10DZ, K13DZ, Clifton City Corp., Box 26, Clifton (KUTV Ch. 2, KTVX Ch. 4 & KSL-TV Ch. 5 Salt Lake City, UT).

Coeur d'Alene & Post Falls —K26AD, State Board of Education & Board of Regents of U. of Idaho, see Albion (KUID-TV Ch. 12 Moscow)—100-w.

Collister —See Boise.

Coolin, Nordman & surrounding Priest Lake area —K05GL, K08JH, K10KR, K12LF, Priest Lake Translator District, Box 77, Coolin (KSPS-TV Ch. 7, KREM-TV Ch. 2, KXLY-TV Ch. 4 & KHQ-TV Ch. 6 Spokane, WA)—10-w each.

Cottonwood, Craigmont, Grangeville & Nezperce —K59BA, K69AK, K72AL, K75AE, K81AC, Central Idaho TV Inc., 162 E. Main, Grangeville (KUID-TV Ch. 12 Moscow; KLEW-TV Ch. 3 Lewiston; KREM-TV Ch. 2, KXLY-TV Ch. 4, KHQ-TV Ch. 6 Spokane, WA)—20-w, 20-w, 100-w, 100-w, 100-w.

Cottonwood Creek area —K09NO, K11NX, K1300, Cottonwood Creek TV, Culesac (KHQ-TV Ch. 6, KXLY-TV Ch. 4 & KREM-TV Ch. 2 Spokane, WA).

Council —K09OA, K11HA, K13GW, Council Chamber of Commerce, 202 First Ave., Council (KIVI Ch. 6 Nampa; KBCI-TV Ch. 2 & KTVB Ch. 7 Boise).

Council —K05GO, State Board of Education & Board of Regents of U. of Idaho, see Albion (KAID Ch. 4 Boise)—5-w.

Craigmont —See Cottonwood.

Crouch & Garden Valley —K69CK, State Board of Education & Board of Regents of U. of Idaho, see Albion (KAID Ch. 4 Boise)—10-w.

Crouch, Garden Valley & Terrace Lakes —K05EY, K09LB, Terrace Lakes Recreation Ranch Inc., Box 65, Garden Valley (KBCI-TV Ch. 2 & KTVB Ch. 7 Boise).

Crouch, Garden Valley & Terrace Lakes —K03ET, Garden Valley Translator District, Garden Valley (KIVI Ch. 6 Nampa).

Crouch rural area, Grimes Pass & Ranger Station —K11KS, K13LB, Terrace Lakes Recreation Inc., see Crouch (KBCI-TV Ch. 2 & KTVB Ch. 7 Boise).

Crouch rural area, Grimes Pass & Ranger Station —K08JA, Garden Valley Translator District, see above (KIVI Ch. 6 Nampa).

Dingle & Bear Lake County (rural) —K09PL, K11PP, K13QY, Bear Lake Valley TV Assn., Laketown, UT (KUTV Ch. 2, KTVX Ch. 4 & KSL-TV Ch. 5 Salt Lake City, UT).

Translators—Idaho

- Driggs (rural area)** —K02KD, Grand Targhee, c/o Big Valley Corp., TV Translator K02KD, Alta, WY via Driggs, ID (KPVI Ch. 6 Pocatello)—10-w.
- Driggs & Tetonla, ID-Alta, WY** —K07QC, Grand Targhee, see above (KIDZ Ch. 3 Idaho Falls)—10-w.
- Driggs, Tetonla & Victor** —K13QE, State Board of Education & Board of Regents of U. of Idaho, see Albion (KISU-TV Ch. 10 Pocatello)—10-w.
- Driggs, Victor & Tetonla, ID** —K05GU, Grand Targhee, see above (KIFI-TV Ch. 8 Idaho Falls)—10-w.
- Elba** —See Albion.
- Elk Bend** —K07SZ, Elk Bend TV Unincorporated Assn., Star Rte., Salmon (KIFI-TV Ch. 8 Idaho Falls).
- Ellis rural area** —See Challis.
- ★**Fairfield** —K03FK, K05GT, K09OZ, K13QP, Camas County TV Translator Assn., Box 355, Fairfield (KIVI Ch. 6 Nampa; KTVB Ch. 7, KAID Ch. 4 & KBCI-TV Ch. 2 Boise)—10-w, 10-w, 5-w, 10-w.
- Ferdinand** —K07CP, K09CK, K11CR, Ferdinand TV Service, Village of Ferdinand, Ferdinand (KXLY-TV Ch. 4, KREM-TV Ch. 2 & KHQ-TV Ch. 6 Spokane, WA).
- Filer, Hansen, Jerome, Kimberly, Twin Falls, Dietrich & Shoshone** —K13LR, State Board of Education & Board of Regents of U. of Idaho, see Albion (KAID Ch. 4 Boise)—100-w.
- Fish Creek, Lava Hot Springs & Portneuf River area** —K11CP, Idaho Falls Bcstg. Co., 3rd. Ave. W. & Main St., Lava Hot Springs (KIDZ Ch. 3 Idaho Falls).
- Fourth of July Creek & North Fork** —K02CE, North Fork TV Assn., Box 1174, Salmon (KIDZ Ch. 3 Idaho Falls)—10-w.
- Garden Valley** —See Crouch.
- Geneva & Raymond** —K08HO, K11FY, K13MH, Thomas Fork Translator System, Geneva (KUTV Ch. 2 & KSL-TV Ch. 5 Salt Lake City, UT; KIZ Ch. 3 Idaho Falls)—1-w, 1-w, 10-w.
- Georgetown** —K69CL, State Board of Education & Board of Regents of U. of Idaho, see Albion (KISU-TV Ch. 10 Pocatello).
- Gibbonsville** —K03FG, K05GG, Lost Trail TV Assn., Star Route, Gibbonsville (KPAX-TV Ch. 8 & KECI-TV Ch. 13 Missoula, MT).
- Glenns Ferry** —K04EN, KMVT Bcstg. Inc., see Ketchum (KMVT Ch. 11 Twin Falls).
- Glenns Ferry** —K05DD, King Bcstg. Co., see Boise (KTVB Ch. 7 Boise).
- Glenns Ferry** —K09HS, Eugene TV Inc., see Council (KBCI-TV Ch. 2 Boise).
- Glenns Ferry** —K13QF, State Board of Education & Board of Regents of U. of Idaho, see Albion (KAID Ch. 4 Boise)—10-w.
- Grace** —See Bancroft.
- Grangeville** —See Cottonwood.
- Grimes Pass** —See Crouch.
- Hagerman** —K57CC, KMVT Bcstg. Inc., see Ketchum (KMVT Ch. 11 Twin Falls)—100-w.
- Hagerman** —K63AM, K65AQ, K67AT, K69BD, Hagerman Translator District, General Delivery, Hagerman (KBCI-TV Ch. 2 & KAID Ch. 4 Boise; KIVI Ch. 6 Nampa; KTVB Ch. 7 Boise)—100-w each.
- ★**Hailey** —K05HM, KMVT Bcstg. Inc., see Ketchum (KMVT Ch. 11 Twin Falls).
- ***Hailey** —Ch. 6, KMVT Bcstg. Inc., see Ketchum (KMVT Ch. 11 Twin Falls).
- Hailey, Ketchum & Sun Valley** —K04EF, Eugene TV Inc., see Council (KBCI-TV Ch. 2 Boise)—5-w.
- Hayburn** —See Albion.
- Idahome** —See Albion.
- Inkom & Blackrock** —K11AG, K13AH, Inkom TV Assn., Inkom (KIDZ Ch. 3, KIFI-TV Ch. 8 Idaho Falls)—10-w each.
- Inkom** —See also Blackrock.
- Irwin & Swan Valley** —K13QH, State Board of Education & Board of Regents of U. of Idaho, see Albion (KISU-TV Ch. 10 Pocatello)—1-w.
- Jerome** —See also Twin Falls.
- Johnson Creek area** —K13QC, Lefe Cox, Cox Ranch, Cascade (KIVI Ch. 6 Nampa).
- Juliaetta** —K07NL, K09DF, K11DL, K13FA, Juliaetta TV Assn., Box 153, Juliaetta (KXLY-TV Ch. 4, KREM-TV Ch. 2 & KHQ-TV Ch. 6 Spokane, WA; KLEW-TV Ch. 3 Lewiston).
- ★**Juliaetta** —K05GP, State Board of Education & Board of Regents of U. of Idaho, see Albion (KUID-TV Ch. 12 Moscow). Requests switch to Ch. 64.
- Kamiah** —K07AQ, K09AL, K11KO, K13AP, Kamiah Valley TV Inc., Box 179 (KXLY-TV Ch. 4 & KREM-TV Ch. 2 Spokane, WA; KUID-TV Ch. 12 Moscow; KHQ-TV Ch. 6 Spokane, WA).
- Kellogg** —K67BX, State Board of Education & Board of Regents of U. of Idaho, see Albion (KUID-TV Ch. 12 Moscow)—10-w.
- Ketchum** —K09AQ, KMVT Bcstg. Inc., see below (KMVT Ch. 11 Twin Falls).
- Ketchum, Sun Valley & Warm Springs** —K13HG, KMVT Bcstg. Inc., 2217 Elizabeth Blvd., Twin Falls (KMVT Ch. 11 Twin Falls).
- Ketchum** —See also Hailey.
- Kooskia** —K08AW, K10BF, K12BD, Kooskia Lions Club Inc., Kooskia (KREM-TV Ch. 2, KXLY-TV Ch. 4 & KHQ-TV Ch. 6 Spokane, WA).
- ★**Kooskia & Stites** —K05GQ, State Board of Education & Board of Regents of U. of Idaho, see Albion (KUID-TV Ch. 12 Moscow)—1-w.
- Lapwal** —K08BQ, K13LM, Lapwal Valley TV Assn., Box 2 (KHQ-TV Ch. 6 & KXLY-TV Ch. 4 Spokane, WA).
- ★**Lapwal & Spalding** —K10LF, State Board of Education & Board of Regents of U. of Idaho, see Albion (KUID-TV Ch. 12 Moscow).
- Lava Hot Springs** —K13CO, The Post Co., see Fish Creek area (KIFI-TV Ch. 8 Idaho Falls).
- Lava Hot Springs** —K59BY, State Board of Education & Board of Regents of U. of Idaho, see Albion (KISU-TV Ch. 10 Pocatello).
- Lava Hot Springs** —See also Fish Creek.
- Leadore** —K13RV, The Post Co., see Albion (KIFI-TV Ch. 8 Idaho Falls).
- Leadore (north)** —K61CI, The Post Co., see Albion (KIFI-TV Ch. 8 Idaho Falls)—20-w.
- Leadore & Lee Creek areas** —K11BD, Leadore Community TV Assn., Leadore (KIDZ Ch. 3 Idaho Falls).
- Lee Creek** —See Leadore.
- Lemhi, Tendoy, Baker, Hayden Basin, North Lemhi Valley** —K09SD, Ramsey Mountain TV Assn. (KIFI-TV Ch. 8 Idaho Falls)—10-w.
- Lemhi** —See also Baker.
- Lemhi Valley** —See Baker.
- Lewiston** —K68BC, K70BA, K72CY, K74CK, K76AH, Orchards Community TV Assn. Inc., Box 492 (KSPS-TV Ch. 7 & KREM-TV Ch. 2 Spokane, WA; KLEW-TV Ch. 3 Lewiston; KXLY-TV Ch. 4 Spokane, WA; KWSU-TV Ch. 10 Pullman; KHQ-TV Ch. 6 Spokane, WA)—20-w, 20-w, 20-w, 10-w, 20-w.
- Lewiston** —K64BR, State Board of Education & Board of Regents of U. of Idaho, see Albion (KUID Ch. 12 Moscow)—10-w.
- Lewiston, ID-Clarkston, WA** —K66CE, Life of Victory TV Inc., 5970 W. 60th Ave., Arvada, CO (WDLI Ch. 17 Canton, OH via satellite)—100-w.
- Little Salmon River (rural area)** —K13NH, Canyon TV Assn., Box 3618, New Meadows (KIVI Ch. 6 Nampa).
- Little Salmon River rural area (Pinehurst area)** —K05FB, K09HW, Canyon TV Assn., see above (KTVB Ch. 7 & KBCI-TV Ch. 2 Boise).
- Lowman** —K13IA, Eugene TV Inc., see Council (KBCI-TV Ch. 2 Boise).
- Malad** —K54AS, K56BM, K58AR, K60AZ, Oneida County Translator District, 346 N. Main, Malad (KTVX Ch. 4 & KSTU Ch. 20 Salt Lake City, UT; KIDZ Ch. 3 & KIFI-TV Ch. 8 Idaho Falls)—100-w, 100-w, 1-w, 1-w.
- Malad** —K62BD, State Board of Education & Board of Regents of U. of Idaho, see Albion (KISU-TV Ch. 10 Pocatello)—100-w.
- Malta** —See Albion.
- May & Goldberg rural areas** —K02LR, State Board of Education & Board of Regents of U. of Idaho, see Albion (KISU-TV Ch. 10 Pocatello).
- McCall** —See Cascade.
- McCall & North Meadows** —K10FD, Eugene TV Inc., see Council (KBCI-TV Ch. 2 Boise).
- McCall & New Meadows** —K13SO, King Bcstg. Co., see Boise (KTVB Ch. 7 Boise)—10-w, 1-w.
- McCall & New Meadows** —K05FG, State Board of Regents of the U. of Idaho, see Cascade (KAID Ch. 4 Boise)—10-w.
- Midvale** —See Cambridge.
- Mink Creek** —K08EZ, K10FF, K13HA, Mink Creek TV Corp., RFD 2, Box 162, Preston (KUTV Ch. 2, KTVX Ch. 4 & KSL-TV Ch. 5 Salt Lake City, UT).
- Montpeller** —K57BN, State Board of Education & Board of Regents of U. of Idaho, see Albion (KISU-TV Ch. 10 Pocatello)—100-w.
- Montpeller** —See also Laketown, UT.
- Mullan** —K10HC, Eagle Communications Inc., 340 W. Main St., Box 1503, Missoula, MT (KECI-TV Ch. 13 Missoula, MT).
- Naples** —See Bonners Ferry.
- New Meadows** —See McCall.
- New Meadows** —See also Cascade.
- Nezperce** —See Cottonwood.
- Nordman** —See Coolin.
- ★**North Fork** —K04MX, North Fork TV Assn., Box 1106, North Fork (KPAX-TV Ch. 8 Missoula, MT)—10-w.
- North Fork** —See also Fourth of July Creek.
- Dakley** —See Albion.
- Orofino** —K05BS, Banner TV Club, Orofino (KLEW-TV Ch. 3 Lewiston).
- Orofino** —K07FT, K09FV, K12DY, Orofino TV Inc., Box 1141, Orofino (KXLY-TV Ch. 4, KREM-TV Ch. 2 & KHQ-TV Ch. 6 Spokane, WA).
- Paris** —See Laketown, UT.
- Paul** —See Albion.
- Peck** —K07BQ, K09AX, Peck TV Club, Peck (KXLY-TV Ch. 4 & KHQ-TV Ch. 6 Spokane).
- ***Peck** —Ch. 11, State Board of Education & Board of Regents of U. of Idaho, see Albion (KUID-TV Ch. 12 Moscow).
- Pinehurst** —See Little Salmon River.
- Post Falls** —See Coeur d'Alene.
- Portneuf River** —See Fish Creek.
- Preston** —K26AA, K28AA, K30AB, K32AD, K34AD, K36AD, Franklin County TV District 1, Box 168, Preston (KISU-TV Ch. 10 Pocatello; KUTV Ch. 2, KSTU Ch. 20, KTVX Ch. 4, KSL-TV Ch. 5 Salt Lake City, UT; KIDZ Ch. 3 Idaho Falls)—100-w, 100-w, 100-w, 20-w, 100-w, 100-w.
- ***Preston** —Ch. 63, Franklin County TV District No. 1, see above (KISU-TV Ch. 10 Pocatello)—100-w.
- Priest Lake** —See Coolin.
- ★**Priest Lake rural area** —K57CM, State Board of Education & Board of Regents of U. of Idaho, see Albion (KUID-TV Ch. 12 Moscow).
- Priest River & Sandpoint** —K10GA, Regents of U. of Idaho, see Coeur d'Alene (KUID-TV Ch. 12 Moscow).
- ★**Priest River & Sandpoint** —K64BD, State Board of Education & Board of Regents of U. of Idaho, see Albion (KUID-TV Ch. 12 Moscow)—100-w.

Renger Station—See Crouch.
Raymond—See Geneva.
Rexburg & St. Anthony—K13UF, Upper Valley Translator Committee, see Ashton (KPVI Ch. 6 Pocatello)—10-w.

Rexburg, St. Anthony & Sugar City—K12MA, The Post Co., Box 2148, Idaho Falls (KIFI-TV Ch. 8 Idaho Falls)—10-w.

★**Richfield**—K02JQ, State Board of Education & Board of Regents of U. of Idaho, see Albion (KAID Ch. 4 Boise).

Riverside—See Ahsahka.

Rose Lake & St. Maries—K69CN, State Board of Education & Board of Regents of U. of Idaho, see Albion (KUID-TV Ch. 12 Moscow)—100-w.

Rupert—See Albion.

Rupert—See also Burley.

St. Anthony—See Rexburg.

St. Maries—See Rose Lake.

Salmon—K65BG, K59AV, K70AS, Salmon TV Translator District, see Baker-Tendoy (KECI-TV Ch. 13 & KPAX-TV Ch. 8 Missoula, MT; KIDZ Ch. 3 Idaho Falls)—100-w, 100-w, 10-w. K70AS requests CP for switch from Ch. 70 to Ch. 69; 100-w.

Salmon—K57CI, State Board of Education & Board of Regents of U. of Idaho, see Albion (KISU-TV Ch. 10 Pocatello)—100-w.

Salmon (southern portion) & Williams Creek—K07PV, Salmon Television Translator District, see Baker-Tendoy (KIDZ Ch. 3 Idaho Falls).

Sandpoint—See Priest River.

Soda Springs—See Bancroft.

Spalding—See Lapwai.

Stites—K07EW, K09IC, K11ID, Stites Community TV, Box 23 (KXLY-TV Ch. 4, KREM-TV Ch. 2 & KHQ-TV Ch. 6 Spokane, WA).

Stites—See also Kooskia.

Stump Creek—See Tygee Valley.

Sugar City—See Rexburg.

Sun Valley—See Hailey.

Sun Valley—See also Ketchum.

Swan Valley—See Irwin.

Tendoy—See Baker-Tendoy.

Terrace Lakes—See Crouch.

Tetonla—See Driggs.

★**Thousand Springs & Buhl**—Ch. 9, State Board of Education & Board of Regents of U. of Idaho, see Albion (KAID Ch. 4 Boise)—10-w.

Twin Falls & Jerome—K51AU, Ambassador Media Corp., see Burley (KPVI Ch. 6 Pocatello)—100-w.

Twin Falls—See Filer.

Twin Falls—See also Jerome.

Tygee Valley & Stump Creek—K10LO, Tygee Valley Ranch, Box 428, Auburn, WY (KIDZ Ch. 3 & KIFI-TV Ch. 8 Idaho Falls).

Victor—See Driggs.

Warm Springs—See Ketchum.

White Bird—K09GK, K11BJ, K13JL, White Bird TV Assn., White Bird (KREM-TV Ch. 2, KHQ-TV Ch. 6 & KXLY-TV Ch. 4 Spokane, WA).

Williams Creek—See Salmon.

ILLINOIS

★**Aurora**—Ch. 69, Neighborhood TV Co. Inc., Box 22073, Phoenix, AZ (KUSK Ch. 7 Prescott, AZ via satellite)—100-w.

Carbondale—W10AH, Paducah Newspapers Inc., Box 1037, Paducah, KY (WPSD-TV Ch. 6 Paducah, KY)—10-w.

Danville—W68AA, WAND TV Inc., Box 631, Decatur (WAND Ch. 17 Decatur)—100-w.

★**DeKalb**—K69BE, Bogner Bcst. Equipment Corp., 410 Railroad Ave., Westbury, NY (KTBN-TV Ch. 40 Santa Ana, CA via satellite)—100-w.

★**Evanston**—Ch. 54, Neighborhood TV Co. Inc., see Aurora (KUSK Ch. 7 Prescott, AZ via satellite)—100-w.

Robinson—W57AO, Full Gospel Business Men's Fellowship International-Robinson Chapter, 203 W. Plum, Robinson (WDLI Ch. 17 Canton, OH via satellite)—100-w.

★**Rockford**—Ch. 68, Neighborhood TV Co. Inc., see Aurora (KUSK Ch. 7 Prescott, AZ via satellite)—100-w.

★**Springfield**—Ch. 39, Full Gospel Business Men's Fellowship International-Lincolndale Chapter, Rte. 1, Riverton (WDLI Ch. 17 Canton, OH via satellite)—100-w.

INDIANA

★**Columbus**—W57AU, Full Gospel Business Men's Fellowship International-Indiana Chapter, 3321 Westenedge Dr., Columbus (WDLI Ch. 17 Canton, OH via satellite)—100-w.

Fort Wayne—W39AA, Fort Wayne Public TV Inc., 7340 Blackhawk Lane, Fort Wayne (WBGU-TV Ch. 57 Lima, OH)—100-w.

★**Fort Wayne**—Ch. 68, Neighborhood TV Co. Inc., Box 22073, Phoenix, AZ (KUSK Ch. 7 Prescott, AZ via satellite)—100-w.

Muncie—W32AC, Full Gospel Fellowship International, Muncie Chapter, 303 Riley Rd., Muncie (WDLI Ch. 17 Canton, OH via satellite)—100-w.

★**South Bend**—Ch. 58, Neighborhood TV Co. Inc., see Fort Wayne (KUSK Ch. 7 Prescott, AZ via satellite)—100-w.

IOWA

Bedford—K10GI, K12GN, City of Bedford, c/o City Clerk (KMTV Ch. 3 & WOWT Ch. 6 Omaha, NE).

Carroll—K72CP, K74BM, K78AW, K82AN, City of Carroll, 120 E. 5th St., City Hall (KDIN-TV Ch. 11 Des Moines; WOI-TV Ch. 5 Ames; KCCI-TV Ch. 8 & WHO-TV Ch. 13 Des Moines)—20-w, 100-w, 100-w, 100-w.

Clarinda—K56AF, K58AE, K60AK, K64AH, K66AL, City of Clarinda, 200 S. 15th St., Clarinda (KMTV Ch. 3 Des Moines; WOWT Ch. 6 Omaha, NE; KETV Ch. 7, KDIN-TV Ch. 11 & WHO-TV Ch. 13 Des Moines)—100-w each.

Decorah—K12EA, KGAN-TV, Box 3131, Cedar Rapids (KGAN Ch. 2 Cedar Rapids).

Decorah—K14AF, Iowa Public Bcstg. Board, 2801 Bell Ave., Box 1758, Des Moines (KYIN Ch. 24 Mason City)—1000-w.

★**Des Moines**—Ch. 53, Neighborhood TV Co. Inc., Box 22073, Phoenix, AZ (KUSK Ch. 7 Prescott, AZ via satellite)—100-w.

★**Dubuque**—Ch. 26, Arapahoe County TV Club, 18100 E. Berry Dr., Aurora, CO (WTBS Ch. 17 Atlanta, GA via satellite)—1000-w.

Fenton & Ringsted—K56BF, The Kiwanis Club of Ringsted, 607 2nd Ave. W., West Bend (WHO-TV Ch. 13 Des Moines)—20-w.

Fort Madison & surrounding area—K38AB, Iowa Public Bcstg. Board, see Decorah (KIIN-TV Ch. 12 Iowa City)—1000-w.

Iowa City—K79BL, Palmer Communications Inc., 805 Brady St., Davenport (WOC-TV Ch. 6 Davenport)—100-w.

Iowa City—K74CU, KGAN-TV, see Decorah (KGAN Ch. 2 Cedar Rapids)—100-w.

Keokuk & surrounding area—K44AB, Iowa Public Bcstg. Board, see Decorah (KIIN-TV Ch. 12 Iowa City)—100-w.

Keosauqua & surrounding area—K54AF, Iowa Public Bcstg. Board, see Decorah (KIIN-TV Ch. 12 Iowa City)—100-w.

Lansing—K41AD, Iowa Public Bcstg. Board, see Decorah (KRIN Ch. 32 Waterloo)—1000-w.

McGregor—See Prairie du Chien, WI.

Mount Ayr—K10FY, City of Mt. Ayr, c/o City Clerk, Mt. Ayr (WHO-TV Ch. 13 Des Moines).

Ottumwa—K74CO, K76BZ, Ottumwa Area Translator System Inc., 925 Queen Ann Ave., Ottumwa (KCCI-TV Ch. 8 & WHO-TV Ch. 13 Des Moines)—100-w each.

Ottumwa & surrounding area—K33AA, Iowa Public Bcstg. Board, see Decorah (KIIN-TV Ch. 12 Iowa City)—1000-w.

Ringsted—See Fenton.

Rock Rapids & surrounding area—K25AA, Iowa Public Bcstg. Board, see Decorah (KSIN Ch. 27 Sioux City)—1000-w.

Rolfe—K72BL, Greater Rolfe Club, 705 Grant, Rolfe (WOI-TV Ch. 6 Ames)—10-w.

Sibley & surrounding area—K33AB, Iowa Public Bcstg. Board, see Decorah (KSIN Ch. 27 Sioux City)—1000-w.

Spencer—K76CE, K78BZ, K80AO, K83AU, Spencer Area TV Inc., 918 E. 10th St. (KCAU-TV Ch. 9 & KTIV Ch. 4 Sioux City; KELO-TV Ch. 11 Sioux Falls, SD; KUSD-TV Ch. 2 Vermillion, SD)—100-w each.

Washington—K13MN, KGAN, see Decorah (KGAN-TV Ch. 2 Cedar Rapids)—10-w.

KANSAS

Atwood—K130Q, City of Atwood, c/o City Clerk, 112 S. Third, Atwood (KLNE-TV Ch. 3 Lexington, NE)—1-w.

Blue Rapids—K02HD, K05EV, K07KK, Blue Rapids Chamber of Commerce, 606 Genesee St., Blue Rapids (KSNB-TV Ch. 4 Superior, NE; KSNT Ch. 27 & WIBW-TV Ch. 13 Topeka).

★**Chautauqua County**—Ch. 58, KOTV Inc., Box 6, Tulsa, OK (KOTV Ch. 6 Tulsa, OK)—100-w.

Clay Center—K08AD, City of Clay Center, Box 117 (WIBW-TV Ch. 13 Topeka). Holds CP for 10-w.

Coffeyville—K04EJ, Scripps-Howard Bcstg. Co., Box 1349, 3701 S. Peoria, Tulsa, OK (KJRH Ch. 2 Tulsa, OK)—10-w.

Coffeyville—K05CW, KOTV Inc., 302 S. Frankfort St., Tulsa, OK (KOTV Ch. 6 Tulsa, OK)—10-w.

Frankfort—K06ID, K08HX, City of Frankfort, 109 N. Kansas, Frankfort (KSNT Ch. 27 & WIBW-TV Ch. 13 Topeka).

Great Bend—K71BP, Wichita Television Corp., 1500 N. West St., Box 1010, Wichita (KAKE-TV Ch. 10 Wichita)—100-w.

Greenleaf—K07LG, City of Greenleaf, Greenleaf (KSNT Ch. 27 Topeka).

★**Hanover**—K02IV, K08CJ, City of Hanover, Hanover (KSNT Ch. 27 Topeka; KHNE-TV Ch. 29 Hastings, NE).

Hays—K70FE, Wichita Television Corp., see Great Bend (KAKE-TV Ch. 10 Wichita)—100-w.

Herington—K71BO, Wichita Television Corp., see Great Bend (KAKE-TV Ch. 10 Wichita)—100-w.

Hoxie—K05FV, City of Hoxie, see below (KWNB-TV Ch. 6 Hayes Center, NE)—5-w. Holds CP for 10-w.

Hoxie & immediate area—K11MZ, City of Hoxie, City Clerk, 1024 Royal Ave., Hoxie (KLNE-TV Ch. 3 Lexington, NE).

★**Hoxie & rural area**—K69DB, Sheridan County, 929 9th St., Hoxie (K00D Ch. 9 Hays)—100-w.

Independence—K04DW, Scripps-Howard Bcstg. Co., see Coffeyville (KJRH Ch. 2 Tulsa, OK)—10-w.

Independence—K10FH, KOTV Inc., see Coffeyville (KOTV Ch. 6 Tulsa, OK)—10-w.

Iola—K30AL, Washburn U. of Topeka, Iola (KTWU Ch. 11 Topeka, KS)—1000-w.

★**Iola**—K26AE, Washburn U. of Topeka, Iola (KSNF Ch. 16 Joplin, MO)—1000-w.

Junction City—K75CH, Wichita Television Corp., see Great Bend (KAKE-TV Ch. 10 Wichita)—100-w.

Lawrence—K07JL, Stauffer Communications Inc., Box 119, Topeka (WIBW-TV Ch. 13 Topeka)—10-w.

Translators—Kansas

Linn—K08IH, City of Linn, Linn (KSNT Ch. 27 Topeka).

★Luray—K110H, K130V, City of Luray, Main St., Luray (KLNE-TV Ch. 3 Lexington, NE; KSNB-TV Ch. 4 Superior, NE).

Manhattan—K70EN, Wichita Television Corp., see Great Bend (KAKE-TV Ch. 10 Wichita)—100-w.

Marysville—K08ED, Stauffer Communications Inc., see Lawrence (WIBW-TV Ch. 13 Topeka)—10-w.

Natoma—K11NS, K130M, City of Natoma, City Clerk, Natoma (KLNE-TV Ch. 3 Lexington, NE; KSNB-TV Ch. 4 Superior, NE).

Phillipsburg—K66CD, Smoky Hills Public TV, Box 9, 6th & Elm Sts., Bunker Hill (KODD Ch. 9 Hays)—100-w.

Quinter—K10JO, K12KH, City of Quinter, Rte. 1, Box 29, Quinter (KLNE-TV Ch. 3 Lexington, NE; KWNB-TV Ch. 6 Hayes Center, NE)—5-w each.

Russell—K75CB, Wichita Television Corp., see Great Bend (KAKE-TV Ch. 10 Wichita)—100-w.

St. Francis—K04AT, St. Francis Chamber of Commerce, 413 E. Washington, St. Francis (KSNK Ch. 8 McCook, NE).

Salina—K18AA, Kansas State Network Inc., 833 N. Main St., Wichita (KSNC Ch. 2 Great Bend)—100-w.

Salina—K34AA, Wichita Television Corp., see Great Bend (KAKE-TV Ch. 10 Wichita)—100-w.

★Salina—W53AD, Stauffer Communications Inc., see Lawrence (WIBW-TV Ch. 13 Topeka)—100-w.

Selden—K13NP, City of Selden, City Clerk, Main St. (KWNB-TV Ch. 6 Hayes Center, NE)—5-w.

Syracuse—K08CA, S. B. TV Booster Station, Box HH (KTVC Ch. 6 Ensign).

Topeka—K07GF, Stauffer Communications Inc., see Lawrence (WIBW-TV Ch. 13 Topeka).

Waterville—K06FP, K08HG, City of Waterville, Waterville (KSNT Ch. 27 & WIBW-TV Ch. 13 Topeka).

*Wichita—Ch. 55, Neighborhood TV Co. Inc., see Kansas City (KUSK Ch. 7 Prescott, AZ via satellite)—100-w.

KENTUCKY

Annnville, Gray Hawk, McKee & Tyner—W04AC, Multimedia Inc., see Middlesboro (WBIR-TV Ch. 10 Knoxville, TN)—10-w.

Artemus, Barbourville, Boone Heights & Heidrick—W12AY, Kentucky State Board of Education, 600 Cooper Dr., Lexington (WKSO Ch. 29 Somerset).

Augusta—W56AT, Kentucky State Board of Education, see Artemus (WCVN Ch. 54 Covington)—100-w.

Barbourville—W04AF, W07AH, Barbourville Area TV Corp., 224 N. Main St. (WBIR-TV Ch. 10 & WATE-TV Ch. 6 Knoxville, TN).

Barbourville—See also Artemus.

Boone Heights—See Artemus.

Burkesville—W07AX, W12AW, City of Burkesville, Box 171 (WTVF Ch. 5 & WSMV Ch. 4 Nashville, TN).

Burnside & Somerset—W07AW, W12AB, Hobes Radio & Electronics, 119 Craborchard St., Somerset (WBIR-TV Ch. 10 Knoxville; WKYT-TV Ch. 27 Lexington).

Butler—See Boston.

★Cawood & Cranks rural area—W66AM, Kentucky Authority for ETV, see Hawesville (WKHA Ch. 35 Hazard)—10-w.

Corbin & Woodbine—W04AD, Multimedia Inc., see Middlesboro (WBIR-TV Ch. 10 Knoxville, TN).

Corbin & Woodbine—W08AJ, Kiwanis Club of Corbin, 1201 S. Main, Corbin (WLOS Ch. 12 Asheville, NC).

Cowan Creek, Eolia & Oven Fork—W09AX, Kentucky State Board of Education, see Artemus (WKHA Ch. 35 Hazard).

Cranks rural area—See Cawood.

Cumberland, Lynch & Totz—W08AZ, Multimedia Inc., see Middlesboro (WBIR-TV Ch. 10 Knoxville, TN).

Eolia & Whitesburg—W07AS, Whitesburg TV Translator Inc., Box 610, Whitesburg (WBIR-TV Ch. 10 Knoxville, TN).

Eolia—See also Cowan Creek.

Falmouth—W56AM, Kentucky State Board of Education, see Artemus (WKON Ch. 52 Owenton)—100-w.

Gray Hawk—See Annnville.

Hawesville—W55AJ, Kentucky Authority for ETV, 600 Cooper Dr., Lexington (WKMA Ch. 25 Madisonville)—100-w.

Heidrick—See Artemus.

★Hopkinsville—W57AJ, Kentucky Authority for ETV, see Hawesville (WKMA Ch. 35 Madisonville)—10-w.

★Hopkinsville—W64AV, Kentucky Authority for Educational TV, see Hawesville (self originating).

Letcher—W67AN, Kentucky Authority for ETV, see Hawesville (WKHA Ch. 35 Hazard)—10-w.

Louisa—W10AR, Kentucky State Board of Education, see Artemus (WKMR Ch. 38 Morehead).

*Louisville—Ch. 66, Neighborhood TV Co. Inc., Box 22073, Phoenix, AZ (KUSK Ch. 7 Prescott, AZ via satellite)—100-w.

Lynch—See Cumberland.

Manchester—W07AD, Multimedia Inc., see Middlesboro (WBIR-TV Ch. 10 Knoxville, TN).

Manchester—W03AB, Cartis Carpenter, Rte. 3, Manchester (WATE-TV Ch. 6 Knoxville, TN).

Mayking & Whitesburg—W66AH, Kentucky State Board of Education, see Artemus (WKHA Ch. 25 Hazard)—100-w.

McKee—See Annnville.

Middlesboro—W04AH, Multimedia Inc., 205 S. Main St., Box 2760, Greenville, SC (WBIR-TV Ch. 10 Knoxville, TN).

Middlesboro—W07AJ, Middlesboro Emergency Rescue Squad Inc., Box 514, Middlesboro (WTVK Ch. 26 Knoxville).

Monticello—W12AD, Bill Breeding, 205 N. Main St., Monticello (WBIR-TV Ch. 10 Knoxville, TN).

*Oven Fork—See Cowan Creek.

Pinesville—W08BL, Kentucky State Board of Education, see Artemus (WKSO Ch. 29 Somerset).

Somerset—See Burnside.

Thompkinsville & surrounding rural area—W55AL, Kentucky Authority for ETV, see Hawesville (WKSO Ch. 29 Somerset)—100-w.

Totz—See Cumberland.

Tyner—See Annnville.

Whitesburg—W04AX, Holston Valley Bcstg. Corp., 22 Commerce St., Kingsport (WKPT-TV Ch. 19 Kingsport, TN).

Whitesburg—See also Eolia.

Whitesburg—See also Mayking.

Woodbine—See Corbin.

LOUISIANA

*Baton Rouge—Ch. 55, Neighborhood TV Co. Inc., Box 22073, Phoenix, AZ (KUSK Ch. 7 Prescott, AZ via satellite)—100-w.

*Baton Rouge—Ch. 61, Panorama Bcstg. Corp., 206 Bayberry Lane, Rocky Hill, CT (WSJT Ch. 65 Vineland, NJ via Westar III)—100-w.

★Crowley—W65AS, Full Gospel Businessmen's Fellowship, 233 W. Hall St., Lake Charles (WDLI Ch. 17 Canton, Ohio)—100-w.

Lake Charles—W63AQ, Border TV Club, Box 166, Sweetgrass, MT (WDLI Ch. 17 Canton, OH)—14-1-w.

Monroe—K02AW, KTVE Inc., Box 408, Albany, GA (KTVE Ch. 10 Monroe-EI Dorado)—10-w.

*New Orleans—Ch. 57, Neighborhood TV Co. Inc., see Baton Rouge (KUSK Ch. 7 Prescott, AZ via satellite)—100-w.

*Shreveport—Ch. 55, Neighborhood TV Co. Inc., see Baton Rouge (KUSK Ch. 7 Prescott, AZ via satellite)—100-w.

MAINE

★Allagash—W02BB, Allagash Plantation, Main Rd. (WAGM-TV Ch. 8 Presque Isle).

★Allagash—W12BE, Allagash Plantation, see above (WAGM-TV Ch. 8 Presque Isle).

Allagash—W04BH, U. of Maine, see Madawaska (WMEM-TV Ch. 10 Presque Isle).

★Bethel, Greenwood & Locke Mill—W04BS, Colby-Bates-Bowdoin Educational Telecasting Corp., 1450 Lisbon St., Lewiston 04240 (WCBB Ch. 10 Augusta)—5-w.

Bridgton, Harrison & North Bridgton—W03AM, Colby-Bates-Bowdoin Educational Telecasting Corp., see Bethel (WCBB Ch. 10 Augusta)—10-w.

Calais—W57AQ, WLBS TV Inc., Box 934, Bangor, ME (WLBS-TV Ch. 2 Bangor)—100-w.

★Falmouth—W57AP, Bogner Bcst. Equipment Corp., 401 Railroad Ave., Westbury, NY (KTBN-TV Ch. 40 Santa Ana, CA via satellite)—100-w.

Harrison—See Bridgton.

Lower Sabao Lake & Mopang Lake—W10AU, Princeton-Calais Translators Inc., see Princeton (WLBS-TV Ch. 2 Bangor).

Madawaska—W11AA, WAGM-TV Inc., Box 1149, Presque Isle (WAGM-TV Ch. 8 Presque Isle).

Mopang Lake—See Lower Sabao Lake.

North Bridgton—See Bridgton.

★Pittsfield—W04BT, Colby-Bates-Bowdoin Educational Telecasting Corp., see Bethel (WCBB Ch. 10 ETV Augusta)—10-w.

Princeton—W78AD, W80AF, Princeton-Calais Translators Inc., 33 Swan St. (WLBS-TV Ch. 2 & WABI-TV Ch. 6 Bangor)—20-w each.

St. Francis—K02AU, St. Francis Chamber of Commerce, Main St. (WAGM-TV Ch. 8 Presque Isle).

St. Francis—W04AY, U. of Maine, see Madawaska (WMEM-TV Ch. 10 Presque Isle).

*St. John Plantation—Ch. 12, Town of St. John, RFD 3, Fort Kent (WAGM-TV Ch. 8 Presque Isle).

Waterville—W04AK, WLBS-TV Inc., 579 Congress St., Portland (WLBS-TV Ch. 2 Bangor).

MARYLAND

Barton—W09AC, W11AF, W13AE, Barton TV Translators Inc., Barton (KDKA-TV Ch. 2 & WTAE-TV Ch. 4 Pittsburgh, PA; WJAC-TV Ch. 6 Johnstown, PA).

Eilersile, MD & Hyndman, PA—W05AN, W08BC, W12AS, Palo Alto Translator TV, Rte. 1, Hyndman (KDKA-TV Ch. 2 & WTAE-TV Ch. 4 Pittsburgh, PA; WJAC-TV Ch. 6 Johnstown, PA).

Flintstone—W08BN, W11AL, W13AD, Flintstone Community TV Inc., Flintstone (WJAC-TV Ch. 6 Johnstown, PA; WDVMTV Ch. 9 & WJLA-TV Ch. 7 Washington, DC).

Frederick—W62AY, Maryland Public Bcstg. Commission, 11707 Bonita Ave., Owings Mills (WMPH Ch. 22 Annapolis)—100-w.

Dakland—W36AB, Maryland Public Bcstg. Commission, see Frederick (WWPB Ch. 31 Hagerstown).

St. Mary's County—W71AF, Board of Education of St. Mary's County, Supt. of Schools, Leonardtown (WCPB Ch. 28 Salisbury)—100-w.

Westernport—W08AQ, W10AE, W12AJ, United TV Inc., Rte. 1, Box 351 (KDKA-TV

Ch. 2 & WTAE-TV Ch. 4 Pittsburgh, PA; WJAC-TV Ch. 6 Johnstown, PA).

MASSACHUSETTS

★Adams —W51AE, Viacom Bcstg. Inc., 1211 Ave. of the America, New York, NY (WNYT Ch. 13 Albany, NY)—1000-w.

*Boston —Ch. 62, Neighborhood TV Co. Inc., Box 22073, Phoenix, AZ (KUSK Ch. 7 Prescott, AZ via satellite)—100-w.

★Dennis —W58AD, W67BA, Cape Video Network Inc., 737 W. Main St., Hyannis (WSMW-TV Ch. 27 Worcester; WQTV Ch. 68 Boston)—100-w each.

Lanesborough, Lenox, Pittsfield & West Pittsfield —W07AI, Viacom Bcstg. Inc., 15 N. Pearl St., Menands, NY (WNYT Ch. 13 Albany, NY)—10-w.

Lenox —See Lanesborough.

Pittsfield —See Lanesborough.

Springfield —W69AQ, NBN Inc., 418 Longhill St., Springfield (WSBK-TV Ch. 38 Boston)—100-w.

West Pittsfield —See Lanesborough.

MICHIGAN

Ann Arbor —W67AJ, Eastern Michigan U., Ypsilanti (WLNS-TV Ch. 6 Lansing)—100-w.

Bessemer, Ramsey & Wakefield —W07AU, W09AO, Tri City Improvement Corp., Bessemer (KDLH-TV Ch. 3 & KBJR-TV Ch. 6 Duluth, MN).

Calumet —W05AQ, WLUC Partners, Box 460, Marquette (WLUC-TV Ch. 6 Marquette)—100-w.

Champion —W11AV, Neighborhood Twp., Translator TV Authority, Rte. 1, Box 124A, Champion (WLUK-TV Ch. 11 Green Bay, WI).

Crystal Falls Township —W49AF, Crystal Falls Township, c/o B.W. St. Clair, 5970 W. 70th Ave., Arvada, CO (WLUK-TV Ch. 11 Green Bay, WI)—100-w.

Detroit —K66BV, Los Cerezos Television Co., 1150 17th St. NW, Washington, DC (KWEX-TV Ch. 41 San Antonio, TX & KMEX-TV Ch. 34 Los Angeles, CA)—1000-w.

*Detroit —Ch. 26, Neighborhood TV Co. Inc., Box 22073, Phoenix, AZ (KUSK Ch. 7 Prescott, AZ via satellite)—100-w.

Escanaba —W72AJ, Burnham Bcstg. Co. (WLUK-TV Ch. 11 Green Bay, WI)—100-w.

Escanaba —W76AI, WLUC Partners, see Calumet (WLUC-TV Ch. 6 Marquette)—100-w.

Felch —W09BA, Felch Area TV Corp., Felch (WLUK-TV Ch. 11 Green Bay, WI).

Gwinn —W02AM, Forsyth Twp. TV Co-Op, Box 66 (WLUK-TV Ch. 11 Green Bay, WI).

Iron Mountain —K47AF, K69BA, W72AA, W75AE, W77AA, U.P. TV Systems Inc., c/o Richard E. Abraham, 219 East A St., Iron Mountain (KTBN-TV Ch. 40 Santa Ana, CA via satellite; WPNE Ch. 38 & WBAY-TV Ch. 2 Green Bay, WI; WLUC-TV Ch. 6 Marquette; WLUK-TV Ch. 11 Green

Bay, WI; WJMN-TV Ch. 3 Escanaba)—100-w, 20-w, 100-w, 100-w, 100-w.

Iron Mountain —W59AQ, K64AR, U.P. TV Systems Inc., see Calumet (WGN-TV Ch. 9 Chicago, IL & WYAH Ch. 27 Portsmouth, VA)—100-w each.

Iron Mountain —W088G, WLUC Partners, see Calumet (WLUC-TV Ch. 6 Marquette).

★Iron Mountain —W56BF, W67AO, U.P. TV Systems Inc., see Calumet (WKBD-TV Ch. 50 Detroit & WAE0-TV Ch. 12 Rhinelander, WI)—100-w, 20-w

L'Anse —W70AZ, WLUC Partners, see Calumet (WLUC-TV Ch. 6 Marquette)—100-w.

*Lansing —Ch. 69, Neighborhood TV Co. Inc., see Detroit (KUSK Ch. 7 Prescott, AZ via satellite)—100-w.

Leeland & surrounding area —W69AV, Central Michigan U., Anspach 155, Mount Pleasant (WCML-TV Ch. 6 Alpena)—100-w.

Ramsey —See Bessemer.

Republic —W07AK, W09AJ, Republic Twp., Clerk, Republic (WFRV-TV Ch. 5 & WLUK-TV Ch. 11 Green Bay, WI). Request CPs for 10-w each.

Wakefield —See Bessemer.

Traverse City —W46AD, Central Michigan U., see Leeland (WCML-TV Ch. 6 Alpena)—1000-w.

White Pine —W07AA, W70AT, W74AS, W83AS, Porkie Mountains TV Co. Inc., Box 35 (KDLH-TV Ch. 3 Duluth, MN; WAED-TV Ch. 12 Rhinelander, WI; WDIO-TV Ch. 10 Duluth, MN; WLUC-TV Ch. 9 Marquette)—1-w, 100-w, 100-w, 100-w.

MINNESOTA

Aitkin —K70DH, Benedek Bcstg. of Minnesota, 1801 Grand Ave., Des Moines, IA (KDLH-TV Ch. 3 Duluth)—100-w.

Aitkin —K66BI, Channel 10 Inc., see Grand Marais (WDIO-TV Ch. 10 Duluth)—100-w.

★Aitkin —K64BJ, Hubbard Bcstg. Inc., see Alexandria (KSTP-TV Ch. 5 Minneapolis-St. Paul)—100-w.

Alexandria —K36AA, K38AC, K40AA, K62AU, Selective TV Inc., Box 665, Alexandria (KDLO-TV Ch. 3 Florence, SD; WUSA Ch. 11 Minneapolis-St. Paul; KTHI-TV Ch. 11 Fargo, ND; KWCM-TV Ch. 10 Appleton)—100-w each.

Alexandria —K24AE, Hubbard Bcstg. Inc., 3415 University Ave., St. Paul (KSTP-TV Ch. 5 Minneapolis-St. Paul)—100-w.

★Alexandria & Douglas County —K58AT, Central Minnesota TV Co., 720 Hawthorne St., Alexandria (WIRT Ch. 13 Hibbing)—100-w.

*Alexandria & Douglas County —Ch. 56, 60, Central Minnesota TV Co., see above (KWCM-TV Ch. 10 Appleton; KDLH-TV Ch. 3 Duluth-Superior)—100-w each.

Appleton —K52AH, K54AK, K50AB, Rural Western UHF TV Corp., Northwestern State Bank (WCCO-TV Ch. 4, KSTP-TV Ch. 5 & WUSA Ch. 11 Minneapolis-St. Paul)—100-w each.



TELEVISION TECHNOLOGY CORPORATION
 Low Power TV Transmitters, Translators, TV & FM
 2360 Industrial Lane
 Broomfield, CO 80020
 (303) 465-4141
 TWX: 910-938-0396 TTC ARDA

Baudette —K53BL, K55BH, K57AR, Lake of the Woods County, Baudette (KXJB-TV Ch. 4 Valley City, ND; KTHI-TV Ch. 11 Grand Forks, ND; WDAZ-TV Ch. 8 Devils Lake, ND)—100-w each.

Bemidji —K50AK, K72DT, K75AM, Headwaters TV Translator Corp., Box 83 (WIRT Ch. 13 Hibbing; KDLH-TV Ch. 3 & KBJR-TV Ch. 6 Duluth)—100-w each. K72DT requests CP to switch to Ch. 46 & change primary station to KDLH-TV Ch. 3 Duluth. K75AM requests CP to switch to Ch. 48 & change primary station to KBJR-TV Ch. 6 Duluth.

Bergville, Funkley, Northome & Shooks —K02HG, K04BX, EZ-TV Inc., Big Fork (WIRT Ch. 13 Hibbing; KDLH-TV Ch. 3 Duluth)—10-w, 1-w.

Big Falls & rural areas —K62BA, County of Koochiching, Box 186, Courthouse, International Falls (KDLH-TV Ch. 3 Duluth)—100-w.

Big Falls & rural areas —K60BD, K64AM, County of Koochiching, see above (KBJR-TV Ch. 6 Duluth; WIRT Ch. 13 Hibbing)—100-w each.

Big Fork, Marcell & Marcell rural area —K67CA, K69CR, EZ-TV Inc., Big Fork (KDLH-TV Ch. 3 & KBJR-TV Ch. 6 Duluth)—100-w each.

Birchdale, Black River rural areas & Loman —K568O, W58AI, County of Koochiching, see Big Falls (KDLH-TV Ch. 3 Duluth; WIRT Ch. 13 Hibbing)—100-w each.

Black River —See Birchdale.

Blue Earth —K70DR, KTTC TV Inc., 601 First Ave. SW, Rochester (KTTC Ch. 10 Rochester)—100-w.

Brainerd —K74CM, Benedek Bcstg. of Minnesota, see Aitkin (KDLH-TV Ch. 3 Duluth)—100-w.

Brainerd —K57BJ, Channel 10 Inc., see Grand Marais (WDID-TV Ch. 10 Duluth)—100-w.

Brainerd —K22AC, Hubbard Bcstg. Inc., see Alexandria (KSTP-TV Ch. 5 Minneapolis-St. Paul)—1000-w.

Brainerd resort area —K78BP, Northland Communications Corp., Box 341, Brainerd (KDLH-TV Ch. 3 Duluth)—100-w.

Breckenridge, MN & Wahpeton, ND —K09MF, Spokane TV Inc., W. 500 Boone Ave., Spokane, WA (KTHI-TV Ch. 11 Fargo, ND)—10-w.

Cass Lake —K78AK, Benedek Bcstg. of Minnesota, see Aitkin (KDLH-TV Ch. 3 Duluth)—10-w.

Cass Lake —K82AF, RJR Communications Inc., 230 E. Superior St., Duluth (KBJR-TV Ch. 6 Duluth)—10-w.

Cook & Drr —K61AL, K63AL, County of Koochiching, see Big Falls (KDLH-TV Ch. 3 & KBJR-TV Ch. 6 Duluth)—100-w each.

Deer River —K59BQ, Benedek Bcstg. of Minnesota, see Aitkin (KDLH-TV Ch. 3 Duluth)—100-w.

Deer River —K61BH, RJR Communications Inc., see Cass Lake (KBJR-TV Ch. 6 Duluth)—100-w.

Donnelly & Herman —K63BW, Hubbard Bcstg. Inc., see Alexandria (KSTP-TV Ch. 5 Minneapolis-St. Paul)—100-w.

Donnelly & Herman —K57BL, K59BT, K61BJ, Tri-County UHF-TV Inc., Box 216, Donnelly (KTHI-TV Ch. 11 Fargo, ND; KMSP-TV Ch. 9 Minneapolis-St. Paul; KDLH-TV Ch. 3 Florence, SD)—100-w each.

Douglas County —See Alexandria.

Ely —K70CZ, K72CJ, K74CD, K76CF, K82BF, M.I.R.A. TV, a partnership, 4991 Excelsior Blvd., Minneapolis (KBJR-TV Ch. 6 Duluth; CKPR-TV Ch. 2 Thunder Bay, Ont.; KDLH-TV Ch. 3, WDIO-TV Ch. 10, WDSE-TV Ch. 8 Duluth)—20-w, 20-w, 20-w, 10-w, 10-w.

Fairmont —K79BK, KTTC TV Inc., see Blue Earth (KTTC Ch. 10 Rochester)—100-w.

★Fergus Falls —K55DF, Spokane Television Inc., see Breckenridge (KTHI-TV Ch. 11 Fargo, ND)—100-w.

★Fergus Falls —K02LD, WDAY Inc., 301 S. 8th St., Fargo, ND (WDAY-TV Ch. 6 Fargo, ND)—10-w.

Funkley —See Bergville.

Grand Marais —K63BI, Benedek Bcstg. of Minnesota, see Aitkin (KDLH-TV Ch. 3 Duluth)—100-w.

Grand Marais —K65BJ, RJR Communications Inc., see Cass Lake (KBJR-TV Ch. 6 Duluth)—100-w.

Grand Marais —K72CZ, Duluth-Superior Area ETV Corp., 1202 E. University Circle, Duluth (WDSE-TV Ch. 8 Duluth)—100-w.

Grand Marais —K61AF, Channel 10 Inc., 10 Observation Rd., Duluth (WDIO-TV Ch. 10 Duluth-Superior)—100-w.

Grand Portage —K57BH, Benedek Bcstg. of Minnesota, see Aitkin (KDLH-TV Ch. 3 Duluth)—100-w.

Grand Portage —K59BJ, RJR Communications Inc., see Cass Lake (KBJR-TV Ch. 6 Duluth)—100-w.

Grand Portage —K77BW, Duluth-Superior Area ETV Corp., see Grand Marais (WDSE-TV Ch. 8 Duluth)—100-w.

Grand Portage —K55BR, Channel 10 Inc., see Grand Marais (WDID-TV Ch. 10 Duluth-Superior)—100-w.

Translators—Minnesota

Granite Falls —K59BE, K61AU, K63AU, K65BA, K67AN, K69OP, Minnesota Valley TV Improvement Corp., Granite Falls (KCMT Ch. 7 Alexandria; WCCD-TV Ch. 4, KMSP-TV Ch. 9 & KSTP-TV Ch. 5 Minneapolis-St. Paul; KWCM-TV Ch. 10 Appleton; WUSA Ch. 11 Minneapolis-St. Paul)—110-w each.

Grygla —K55DY, K57AS, K59AX, Lake of the Woods County, see Baudette (KXJB-TV Ch. 4 Valley City, ND; WDAZ-TV Ch. 8 Devils Lake, ND; KTHI-TV Ch. 11 Fargo, ND)—100-w each.

Herman —See Donnelly.

***Hinkley & Pint City, MN-Grantsburg WI** —W69AT, Channel 10 Inc., see Grand Marals, Duluth (WDIO-TV Ch. 10 Duluth)—100-w.

International Falls —K55BC, K57AN, K59AQ, K60BT, County of Koochiching, see Big Falls (WIRT Ch. 13 Hibbing; KBJR-TV Ch. 6, KDLH-TV Ch. 3 & KBJR-TV Ch. 6 Duluth)—100-w each.

***Kabetogama** —K65AP, K67AR, K69AZ, County of Koochiching, see International Falls (WIRT Ch. 13 Hibbing; KBJR-TV Ch. 8 & KDLH-TV Ch. 3 Duluth)—100-w each.

Little Falls —K69DA, Hubbard Bcstg. Inc., see Alexandria (KSTP-TV Ch. 5 Minneapolis-St. Paul)—100-w.

Loman —See Birchdale.

Long Prairie —K32AE, Hubbard Bcstg. Inc., see Alexandria (KSTP-TV Ch. 5 Minneapolis-St. Paul)—100-w.

Marcell —See Big Fork.

Marshall —K30AC, Hubbard Bcstg. Inc., see Alexandria (KSTP-TV Ch. 5 Minneapolis-St. Paul)—100-w.

Max & surrounding rural areas —K60BL, K62BH, EZ-TV Inc., see Big Fork (WIRT Ch. 13 Hibbing; KDLH-TV Ch. 3 Duluth)—100-w each.

Max, Squaw Lake & rural area —K11EA, EZ-TV Inc., see Big Fork (KDLH-TV Ch. 3 Duluth).

***Minneapolis/St. Paul** —Ch. 54, Neighborhood TV Co. Inc., Box 22073, Phoenix AZ (KUSK Ch. 7 Prescott, AZ via satellite)—100-w.

Norris Camp —K67BC, K69BK, Lake of the Woods County, see Baudette (WDAZ-TV Ch. 8 Devils Lake, ND; KTHI-TV Ch. 11 Fargo, ND)—100-w each.

***Norris Camp** —K65CS, Lake of the Woods County, see Baudette (KXJB-TV Ch. 4 Valley City, ND)—100-w.

Northome & rural areas —K55BY, K57BK, County of Koochiching, see Big Falls (WIRT Ch. 13 Hibbing; KDLH-TV Ch. 3 Duluth)—100-w each.

Northome —See Bergville.

Olivia —K49AJ, K51AL, K53AO, K55CK, Renville County TV Corp., Olivia (KSTP-TV Ch. 5, WCCO-TV Ch. 4, WUSA Ch. 11 & KTCA-TV Ch. 2 Minneapolis-St. Paul)—100-w each.

Orr —K79AL, K82AI, Orr Area Minneonto II, Box 1, Orr (KDLH-TV Ch. 3 Duluth).

Orr —See also Cook.

B-56

***Pine City** —K07SY, RJR Communications Inc., see Cass Lake (KBJR-TV Ch. 6 Duluth)—100-w.

Pint City —See Hinkley.

Pope County & Starbuck —K64BG, K66BA, K68BP, Starbuck Area Development Corp., 202 Ave. Third E., Starbuck (KXJB-TV Ch. 4 Valley City, ND; KMSP-TV Ch. 9 & WCCO-TV Ch. 4 Minneapolis-St. Paul)—100-w each.

Red Lake —K63AR, K65BN, K67BM, K69BT, Red Lake Band of Chippewa Indians, Box 1457, Bemidji (KNMT Ch. 12 Walker; KTHI-TV Ch. 11 Fargo, ND; WGN-TV Ch. 9 Chicago, IL via satellite; WDAY-TV Ch. 6 Fargo, ND)—100-w each.

***Red Lake** —K61CM, Red Lake Band of Chippewa Indians, see above (WTBS Ch. 17 Atlanta, GA via satellite)—100-w.

Redwood Falls —K58AS, K60AO, K62AA, K64AC, K66BB, K68BJ, Redwood TV Improvement Corp., Box 51, Redwood Falls (KELO-TV Ch. 11 Sioux Falls, SD; KSTP-TV Ch. 6, WCCO-TV Ch. 4, KTCA-TV Ch. 2, KMSP-TV Ch. 9 & WUSA Ch. 11 Minneapolis-St. Paul)—100-w, 100-w, 10-w, 100-w, 10-w, 10-w.

***Roseau** —K50AM, K52AM, Roseau County, County Court House, Roseau (WDAZ-TV Ch. 8 Devils Lake, ND; KTHI-TV Ch. 11 Fargo, ND)—100-w each.

St. James —K32AF, Hubbard Bcstg. Co., see Alexandria (KSTP-TV Ch. 5 Minneapolis-St. Paul)—100-w.

St. James —K44AD, K46AA, K48AA, K50AB, K52AB, K54AC, Watonwan TV Improvement Assn., 124 6th Ave. (KMSP-TV Ch. 9, KTCA-TV Ch. 2 & KSTP-TV Ch. 5 Minneapolis-St. Paul; KAAL Ch. 6 Austin; WUSA Ch. 11 & WCCO-TV Ch. 4 Minneapolis-St. Paul)—100-w each. K48AA requests CP to change primary station to KMSP-TV Ch. 9 Minneapolis-St. Paul.

Shooks —See Bergville.

Silver Bay —K69AJ, K71BT, K75BY, K78CU, City of Silver Bay, c/o Edward J. Arola, Municipal Bldg., Silver Bay (WDSE-TV Ch. 8, KBJR-TV Ch. 6, KDLH-TV Ch. 3 & WDIO-TV Ch. 10 Duluth)—100-w each.

Squaw Lake —See Max.

Starbuck —See Pope County.

***Swenda Lake area in Pope County** —Ch. 64, 66, 68, Starbuck Area Development Corp., see Pope County (WCCO-TV Ch. 4, WTCN-TV Ch. 11 & KMSP-TV Ch. 9 Minneapolis-St. Paul)—100-w each.

Thief River Falls —K10IH, North American Communications Corp., 4000 W. Main Ave., Fargo, ND (KXJB-TV Ch. 4 Valley City, ND)—5-w.

Traverse City —W46AD, Central Michigan U., see Leeland (WCML-TV Ch. 6 Alpena, MI).

Virginia & northern rural area —K66AP, K68AT, County of Koochiching, see Big Falls (KBJR-TV Ch. 6 & KDLH-TV Ch. 3 Duluth)—all 100-w.

Wabasha —K57CN, Hubbard Bcstg. Inc., see Alexandria (KSTP-TV Ch. 5 Minneapolis-St. Paul).

Wadena —K20AC, Hubbard Bcstg. Inc., see Alexandria (KSTP-TV Ch. 5 Minneapolis-St. Paul)—1000-w.

Walker —K67BZ, K69CP, Leech Lake TV Corp., Box 493, Walker (KDLH-TV Ch. 3 Ouluth; WIRT Ch. 13 Hibbing)—100-w each. K69CP requests CP to change primary station to KSTP-TV Ch. 5 Minneapolis-St. Paul.

Williams —K61AR, K63AS, Lake of the Woods County, see Baudette (WDAZ-TV Ch. 8 Devils Lake; KTHI-TV Ch. 11 Fargo, ND)—100-w each.

Williams —K59AX, Lake of the Woods County, see Baudette (KXJB-TV Ch. 4 Valley City)—100-w.

Willmar —K14AD, Hubbard Bcstg. Inc., see Alexandria (KSTP-TV Ch. 5 Minneapolis-St. Paul)—1000-w.

Willmar —K50AG, K77CI, UHF TV Inc., Box 241, Willmar (KSTP-TV Ch. 5 & WUSA Ch. 11 Minneapolis-St. Paul)—100-w each. K71CG request CPs to switch to Ch. 46.

Windom —K56AH, K58AF, K60AD, K62AI, K64AK, City of Windom, 44-49th St. (KMSP-TV Ch. 9, KSTP-TV Ch. 5, KTCA-TV Ch. 2 & WUSA Ch. 11 Minneapolis-St. Paul; KELO-TV Ch. 11 Sioux Falls, SD)—100-w each.

Winona —K74CZ, KTTC TV Inc., see Blue Earth (KTTC Ch. 10 Rochester)—100-w.

Worthington —K20AD, Hubbard Bcstg. Inc., see Alexandria (KSTP-TV Ch. 5 Minneapolis-St. Paul)—1000-w.

MISSISSIPPI

Columbia —W45AA, Mississippi Authority for ET, Drawer 1101, Jackson (WMAH-TV Ch. 19 Biloxi)—1000-w.

***Columbus** —Ch. 61, Southern TV Corp., Box 2088, Meridian (WTOK-TV Ch. 11 Meridian)—100-w.

Cuevas, Long Beach & Pass Christian —W02AJ, Loyola U., 1024 N. Rampart St., New Orleans, LA (WWL-TV Ch. 4 New Orleans).

***Greenwood** —W31AC, Mississippi Telecasting Co. Inc., Drawer 720, Greenwood (WABG-TV Ch. 6 Greenwood-Greenville)—1000-w.

Gulfport —K70AU, Loyola U., see Cuevas (WWL-TV Ch. 4 New Orleans).

Laurel —W09AU, WLOX Television Inc., Buena Vista Hotel, Central Beach Blvd., Biloxi (WLOX-TV Ch. 13 Biloxi).

Long Beach —See Cuevas.

Pass Christian —See Cuevas.

MISSOURI

***Bethany** —K55DH, Elba Development Corp., 311 Ridge Rd. E., Rochester, NY (KQTV Ch. 2 St. Joseph)—100-w.

Cabool —K06AO, K08AT, K13FD, City of Cabool, Cabool (KDEB-TV Ch. 27, KYTV Ch. 3 & KOLR-TV Ch. 10 Springfield).

Cape Girardeau —K10KM, WSIL-TV Inc., TV Bldg., 21 Poplar St., Harrisburg (WSIL-TV Ch. 3 Harrisburg)—10-w.

Columbia —K56AU, New WAVE Corp., 915 E. Broadway, Columbia (KETC Ch. 9 St. Louis)—100-w. Requests CP to switch to Ch. 23, specify principal community as Columbia & Boone County & increase power to 1000-w.

Dresden, Georgetown & Sedalia —K11OJ, Price Communications Corp., Box 659, Jefferson City (KRCG Ch. 13 Jefferson City)—10-w.

Georgetown —See Dresden.

***Grant City** —K57CP, Elba Development Corp., see Bethany (KQTV Ch. 2 St. Joseph)—100-w.

***Independence** —Ch. 32, Bogner Bcst. Equipment Corp., 401 Railroad Ave., Westbury, NY (KTBN-TV Ch. 40 Santa Ana, CA via satellite)—100-w.

Kansas City —See Kansas City, KS.

Kimberling City —K06GD, K08GN, K13JM, Table Rock Lake Rebroadcast Co. Inc., Hillbilly Bowl (KDEB-TV Ch. 27, KYTV Ch. 3 & KOLR-TV Ch. 10 Springfield).

Marcelline —K74CQ, K76CA, K78BX, Marcelline Translator System, City Hall (WDAF-TV Ch. 4, KCTV Ch. 5 & KMBC-TV Ch. 9 Kansas City)—100-w each.

***Poplar Bluff** —K15AE, WSIL-TV, 21 W. Poplar St., Harrisburg, IL (WSIL-TV Ch. 3 Harrisburg, IL)—1000-w.

***Princeton** —K55BD, Gillbro Communications Ltd. Partnership, 2739 Martinique Lane, Lexington, KY (KTVO Ch. 3 Ottumwa-Kirksville)—100-w.

Sedalia —See Dresden.

***Spickardsville** —K60AU, Gillbro Communications Ltd. Partnership, see Princeton (KTVO Ch. 3 Ottumwa-Kirksville)—100-w.

Unionville —K59AJ, K61AG, City of Unionville, c/o City Clerk, Unionville (WHO-TV Ch. 13 & KCCI-TV Ch. 8 both Des Moines)—100-w each.

MONTANA

Absarokee —K05EI, K12HX, Absarokee Community TV Club, Absarokee (KULR-TV Ch. 8 & KTVQ Ch. 2 Billings).

***Absarokee** —K10MO, Absarokee Community TV Club Inc., see above (KOUS-TV Ch. 4 Hardin-Billings, MT)—10-w.

Ashford & Broadus rural areas —K06KI, K09PH, Ashland Television District, Box 288, Ashland (KULR-TV Ch. 8 & KTVQ Ch. 2 Billings)—10-w each.

Ashland & Broadus rural areas —K04EE, Powder River County TV Board, Broadus (KULR-TV Ch. 8 Billings)—10-w.

***Ashland, Busby, Crow Agency & Lame Deer** —K11NZ, Dull Knife Memorial College Inc., Lame Deer (KYUS-TV Ch. 3 Miles City).

Ashland, Colstrip, Forsyth (rural area) & Lame Deer area —K61BL, Colstrip Television District, Box 672, Colstrip (KULR-TV Ch. 8 Billings)—100-w.

Ashland & Otter Creek —K05AD, K12FA, Ashland TV Club, Ashland (KTVQ Ch. 2 & KULR-TV Ch. 8 Billings).

★**Babb & St. Mary** —K06JT, Babb TV Booster Club, Box 14, Babb (KCFW-TV Ch. 9 KallsPELL)—0-25-w.

Baker —K04IH, K08IP, K10JP, K130W, Baker TV Tax District, Box 580, Baker (KXMA-TV Ch. 2 Dickinson; KHSD-TV Ch. 11 Lead, SD; KXGN-TV Ch. 5 Glendive; KIVV-TV Ch. 5 Lead, SD)—10-w each.

Basin —K09BG, K11LA, Basin TV Assn., Box 481, Basin (KXLF-TV Ch. 4 & KTVM Ch. 6 Butte).

Bear Creek Valley, Ennis, Madison Valley & Varney area —K11CI, Madison TV Assn. Inc., Ennis (KXLF-TV Ch. 4 Butte)—10-w.

Bear Creek, Fargo Armells, Indian Butte areas & Roy (rural area E) —K06BG, Roy TV Tax District, see Horse Ranch (KFBB-TV Ch. 5 Great Falls)—10-w.

Belgrade —See Bozeman.

Belle Creek, Biddle, Broadus, Mid Powder River, Mizpah (rural) & Upper Powder River —K06AA, Powder River County TV Board, see Ashland (KTVQ Ch. 2 Billings)—10-w.

Biddle —See Belle Creek.

Big Arm, Dayton, Elmo & Rollins —K03DJ, K05EE, Blacktail TV Tax District, 434 Forest Hill Rd., KallsPELL (KREM-TV Ch. 2 & KXLY-TV Ch. 4 Spokane, WA)—10-w.

Big Elk Valley, Lebo Valley & Two Dot —K11FX, K13MK, Two Dot TV Repeater Assn., Two Dot (KTVQ Ch. 2 & KULR-TV Ch. 8 Billings).

Bigfork —K75AZ, K80AX, K82AO, Blacktail TV Tax District, see Big Arm (KREM-TV Ch. 2, KXLY-TV Ch. 4 Spokane, WA; KRTV Ch. 3 Great Falls)—10-w, 100-w, 100-w.

★**Bigfork & KallsPELL** —K67CZ, Blacktail TV Tax District, see Big Arm (KSPS-TV Ch. 7 Spokane, WA)—20-w.

★**Bigfork, Lakeside, Somers & vicinity** —K69AQ, Blacktail TV Tax District, see Big Arm (KRTV Ch. 3 Great Falls)—10-w.

Big Sandy —K07IP, K10BK, K130Q, Big Sandy TV Club, Box 278, Big Sandy (CFAC-TV-7 Ch. 7 Lethbridge, Alta.; KFBB-TV Ch. 5 & KRTV Ch. 3 Great Falls).

Big Timber, Big Timber Creek area, Boulder Creek area, Melville & Otter Creek —K11NL, K13BD, Sweet Grass TV Club, Big Timber (KTVQ Ch. 2 & KULR-TV Ch. 8 Billings)—10-w, 1-w.

Big Timber & Livingston (eastern rural area) —K69CM, KTVQ Inc., 3203 3rd Ave. N, Box 2557, Billings (KTVQ Ch. 2 Billings)—100-w.

Big Timber Creek —See Big Timber.

Birney —K11CH, K13RW, Birney TV Club, Birney (KTVQ Ch. 2 & KULR-TV Ch. 8 Billings).

Bitterroot, Camas Prairie, Hot Springs & Niarada —K11IL, Hot Springs Community TV, see Hot Springs (KPAX-TV Ch. 8 Missoula).

Black Butte, Brusett, Edwards & Jordan —K09HI, K11HE, Garfield TV Club, Brusett (KULR-TV Ch. 8 & KTVQ Ch. 2 Billings).

Bobtail Creek, Libby Dam Site Trailer Park, Pipe Creek & Quartz Creek —

K11MF, K13MY, Libby Video Club, Box 856, Libby (KSPS-TV Ch. 7 & KREM-TV Ch. 2 Spokane).

Bobtail Creek —See also Pipe Creek.

Border Field, Sunburst, Sweetgrass & West Butte —K09II, K63AQ, Border TV Club, Box 166, Sweetgrass (KRTV Ch. 3 Great Falls; CFAC-TV-7 Ch. 7 Lethbridge, Alta.)—1-w, 20-w. K09II requests CP to switch from Ch. 9 to Ch. 65, change primary station to KFBB-TV Ch. 5 Great Falls & increase power to 20-w.

Boulder —K07BM, K10HD, K13KP, Boulder TV Assn., Box 24, Boulder (KXLF-TV Ch. 4 Butte; KRTV Ch. 3 Great Falls; KTVM Ch. 6 Butte)—10-w, 10-w, 1-w.

Boulder Creek —See Big Timber.

Box Elder —K08HI, K13HX, Box Elder TV Club, Box 66, Box Elder (KFBB-TV Ch. 5 & KRTV Ch. 3 Great Falls).

★**Bozeman** —K09PZ, Harriscope Bcstg. Corp., Box 2512, Billings (KULR-TV Ch. 8 Billings)—100-w.

Bozeman, Belgrade & Manhattan —K18AF, KTVQ Inc., see Big Timber (KTVQ Ch. 2 Billings)—100-w.

★**Bozeman & Livingston** —K63BQ, K65BZ, Richards Repeater Service, Box 1395, Bozeman (KTVM Ch. 6 Butte; KULR-TV Ch. 8 Billings)—100-w each.

Broadus —See Ashland.

Broadus —See also Belle Creek.

Broadus & Powder River (lower & upper areas) —K08JV, Powder River County TV Board, see Ashland (KTVQ Ch. 2 Billings)—10-w.

Broadus & Upper Powder River —K03CS, Powder River County TV Board, see Ashland (KHSD-TV Ch. 11 Lead, SD)—10-w.

Broadus (rural area S & W of Broadus), Stacey & Sonnette —K10AC, K12CQ, Powder River County TV Board, see Ashland (KTVQ Ch. 2 Billings)—10-w.

Brockway —See Circle.

Brockway & Circle —K04HU, K10AT, Circle TV Booster Club Inc., see Circle (KXMD-TV Ch. 11 & KUMV-TV Ch. 8 Williston, ND)—10-w each.

Browning —K11CA, Browning TV Club, Box 700, Browning (CFAC-TV-7 Ch. 7 Lethbridge, Alta.).

Brusett —See Black Butte.

Brusett (northern & western rural areas) —K06EB, Garfield TV Club, see Black Butte (KRTV Ch. 3 Great Falls)—10-w.

Bull Lake area near Troy —K03DM, K05FD, Lake Creek TV District, Box 155, Troy (KHQ-TV Ch. 6 & KREM-TV Ch. 2 Spokane, WA).

Bull Lake Valley —K09KE, K11KP, K13KV, Lake Creek TV District, see Bull Lake (KHQ-TV Ch. 6, KXLY-TV Ch. 4 & KREM-TV Ch. 2 Spokane, WA).

Burgess Lake, Lynch Creek & Weeksville —K68AW, Plains-Paradise TV District, see Plains (KECI-TV Ch. 13 Missoula)—100-w.

Busby —See Ashland.

Camas Prairie —See Bitterroot.

Castle Rock & Lame Deer —K70ER, KTVQ Inc., see Big Timber (KTVQ Ch. 2 Billings).

Checkerboard —K11CC, Checkerboard TV, Martinsdale (KFBB-TV Ch. 5 Great Falls).

Checkerboard area & Martinsdale —K07KD, Checkerboard TV, Martinsdale (KRTV Ch. 3 Great Falls).

Chinook, Clear Creek, Fairview & Zurich —K02BT, K04AN, K06DT, Chinook TV Assn., Chinook (KFBB-TV Ch. 5 Great Falls; CFAC-TV-7 Ch. 7 Lethbridge, Alta.; KRTV Ch. 3 Great Falls)—1-w, 10-w, 1-w.

Chinook & Fairview —K09BR, Snake Creek TV Assn. Inc., Chinook (KFBB-TV Ch. 5 Great Falls).

Chinook & surrounding area —K63AR, Chinook TV Assn. Inc., see above (KRTV Ch. 3 Great Falls)—100-w.

Chinook & surrounding rural area —K61BK, K65BR, Chinook TV Assn., see above (KFBB-TV Ch. 5 Great Falls & CFAC-TV-7 Ch. 7 Lethbridge, Alta.)—100-w each.

Circle —K13BC, Circle TV Booster Club Inc., Box 216, Circle (KXGN-TV Ch. 5 Glendive)—10-w.

Circle —See also Brockway.

Circle & Brockway —K06KY, Circle TV Booster Club Inc., see Circle (KXMD-TV Ch. 11 Williston, ND).

Circle, Cohagen, Rock Springs & Terry —K07EK, Sheep Mountain TV Club, Terry (KYUS-TV Ch. 3 Miles City)—10-w.

Clear Creek —See Chinook.

Cohagen —See Circle.

Colstrip —K09OY, K11OY, K13PV, Colstrip TV Club, Box 141, Colstrip (KULR-TV Ch. 8 Billings; KYUS-TV Ch. 3 Miles City & KTVQ Ch. 2 Billings)—1-w, 1-w, 10-w.

Colstrip —See also Ashland.

Condon —K07GM, Summit TV Improvement Assn., Condon (KXLF-TV Ch. 4 Butte)—5-w.

Conner & Darby —K02GZ, K07FV, Upper Bitter Root TV Club, General Delivery, Darby (KECI-TV Ch. 13 Missoula; KXLF-TV Ch. 4 Butte)—5-w, 1-w.

Conrad —K06IL, K08DT, K10DX, K12DJ, Conrad TV District, Box 594 (CFCN-TV-5 Ch. 13 Lethbridge, Alta.; KRTV Ch. 3 & KFBB-TV Ch. 5 Great Falls; CFAC-TV-7 Ch. 7 Lethbridge, Alta.)—10-w, 10-w, 1-w.

Cooke City —See Clarks Fork, WY.

Coram, Hungry Horse, Martin City & West Glacier —K10LH, Desert Mountain TV Assn., see below (KHQ-TV Ch. 6 Spokane, WA)—5-w.

Coram, Lake McDonald & West Glacier —K05FC, Desert Mountain TV Assn., Box 114, Martin City (KCFW-TV Ch. 9 KallsPELL).

Crow Agency —See Ashland.

Crow Agency —See also Hardin.

Cut Bank, Montana Power Camp, North Montana Power Camp & Santa Rita —K09FS, K11AN, K13AR, Glacier County

TV Club Inc., Box 326, Santa Rita (KRTV Ch. 3 Great Falls; CFAC-TV-7 Ch. 7 Lethbridge, Alta.; KFBB-TV Ch. 5 Great Falls). K13AR has CP to change principal community from Cut Bank.

Darby —See Conner.

Dayton —See Big Arm.

Dayton —See also Polson.

★**Dayton, Rollins & Skidoo Bay** —K58BE, Blacktail TV Tax District, see Big Arm (KXLY-TV Ch. 4 Spokane, WA)—20-w.

★**Dayton, Rollins & Skidoo Bay** —Ch. 67, Blacktail TV District, see Big Arm (KREM-TV Ch. 2 Spokane, WA)—20-w.

DeBorgia —K02HN, K04DU, West End TV Club, Box 52 (KECI-TV Ch. 13 Missoula; KXLY-TV Ch. 4 Spokane, WA).

Decker —K04HB, Decker TV Translator Assn., Decker (KULR-TV Ch. 8 Billings).

Deer Lodge —K09BF, Deer Lodge Community TV, Box 431, Deer Lodge (KECI-TV Ch. 13 Missoula).

Del Bonita —K05CZ, Del Bonita TV Club, Box 2295, Cut Bank (CFAC-TV-7 Ch. 7 Lethbridge, Alta.).

★**Del Bonita & surrounding community** —K11PW, Del Bonita TV Club, Box 1111, Cut Bank (KRTV Ch. 3 Great Falls).

Dell —K06FN, K11IN, Armstead, Dell, Horse Prairie TV Booster Club, Dell (KIFI-TV Ch. 8 Idaho Fa11s, ID; KXLF-TV Ch. 4 Butte).

Denton —K10HB, K12HP, Denton TV Assn., 1000 Lehman, Denton (KFBB-TV Ch. 5 Great Falls; KULR-TV Ch. 8 Billings).

Dodson & Wagner —K10FC, K12GP, Phillips County TV Translator District, Box 614, Malta (KRTV Ch. 3 & KFBB-TV Ch. 5 Great Falls).

Dodson, Wagner & rural area —K08FS, Phillips County TV Translator District, see Dodson (KTVQ Ch. 2 Billings).

Drummond, Hall, New Chicago & Willow Creek —K10HI, Drummond TV Tax District, Box 415, Drummond (KECI-TV Ch. 13 Missoula).

Eagleton, Hopp, Illiad & Spring Coulee —K09EN, Export TV Assn., Big Sandy (KFBB-TV Ch. 5 Great Falls).

East Glacier —K08IU, K10HK, K13EJ, East Glacier TV Assn., Glacier (CFAC-TV-7 Ch. 7 Lethbridge, Alta.; KRTV Ch. 3 Great Falls; KFBB-TV Ch. 5 Great Falls).

East Helena, Fort William Henry Harrison, Helena & Lake Helena —K08GK, KXLF-TV Inc., Box 3500, Butte (KXLF-TV Ch. 4 Butte)—10-w.

East Missoula & Upper Rattlesnake area —K11IJ, Eagle Communications Inc., 10889 Wilshire Blvd., Los Angeles, CA (KECI-TV Ch. 13 Missoula).

Edwards —See Black Butte.

Ekalaka —K07EQ, K09BE, K13LN, Ekalaka Community TV Club, Ekalaka (KXMA-TV Ch. 2 Dickinson, ND; KXGN-TV Ch. 5 Glendive; KHSD-TV Ch. 11 Lead, SD).

Elliston —K07KW, K10IJ, Elliston TV Group, Box 332, Elliston (KTVH Ch. 12

Translators—Montana

- Helena; KXLF-TV Ch. 4 Butte)—25-w each.
- ★**Elmo & Big Arm Bay**—K11RX, Blacktail TV Tax District, see Bigfork & Kalispell (KREM-TV Ch. 2 Spokane, WA via translator)—10-w.
- Elmo**—See Big Arm.
- Elmo**—See also Poison.
- ★**Emigrant & rural area**—K57CE, Paradise Valley TV District, Rte. 1, Emigrant (KULR-TV Ch. 8 Billings)—100-w.
- Emigrant, Miner Basin & Paradise Valley**—K05EH, K07JK, K10AH, Paradise Valley TV District, Rte. 1, Emigrant (KTVM Ch. 6 Butte; KULR-TV Ch. 8 Billings; KXLF-TV Ch. 4 Butte)—10-w each.
- Ennis, McAllister, Watkins & rural area SE of Ennis**—K09KH, Eagle Communications Inc., see East Missoula (KTVM Ch. 6 Butte).
- Ennis**—See also Bear Creek Valley.
- Fairview & Sidney**—K13IG, Richland TV Club, 119 4th Ave. SE, Sidney (KXGN-TV Ch. 5 Glendive)—10-w.
- Fairview**—See also Chinook.
- Fallon & Terry**—K13IK, Prairie TV Club, Terry (KULR-TV Ch. 8 Billings)—10-w.
- Fallon Creek, Lame Jones, Plevna & Willard areas**—K07FS, Plevna TV Booster Club, Plevna (KNDX Ch. 2 Dickinson, ND).
- Fargo Armells**—See Bear Creek.
- Ferndale**—K12LO, Swan Hill TV Inc., Big Fork (KPAX-TV Ch. 8 Missoula)—5-w. Requests CP to increase power to 10-w.
- Ferndale, Lakeside, Somers & Swan Valley**—K06EL, Swan Hill TV Club Inc., Big Fork (KCFW-TV Ch. 9 Kalispell)—10-w.
- Finley Point, Flathead Lake (western & southern shores) & Rollins**—K60AL, Blacktail TV Tax District, see Big Arm (KRTV Ch. 3 Great Falls)—20-w.
- Fisher Ranch area**—K11MS, K13NM, Thomas J. Fisher, Saco (KRTV Ch. 3 & KFBB-TV Ch. 5 Great Falls).
- Flat Head Creek**—See Clyde Park.
- Flathead Lake**—See Finley Point.
- Forsyth**—K07LO, K09BW, K11CB, Forsyth Community TV Relay System Inc., 690 Main, Forsyth (KYUS-TV Ch. 3 Miles City; KTVQ Ch. 2 & KULR-TV Ch. 8 Billings).
- Forsyth & eastern rural area**—K12LR, Forsyth TV Tax District, Box 214, Forsyth (KTVQ Ch. 2 Billings)—10-w.
- Forsyth rural area**—K75CL, Harriscope Bcstg., Box 2512, Billings (KULR-TV Ch. 8 Billings)—20-w.
- Forsyth rural area**—See also Ashland.
- Forsyth (E & W rural area), Hammond Valley West, Lower Rosebud Creek & Rosebud area**—K04FF, Forsyth Community TV Relay System Inc., see Forsyth (KULR-TV Ch. 8 Billings).
- Fort Benton**—K07AL, K09NC, K13AC, Fort Benton TV Club, 1712 Franklin St., Fort Benton (KRTV Ch. 3 Great Falls; KTVH Ch. 12 Helena; KFBB-TV Ch. 5 Great Falls).
- Fortine & Rexford**—K05GC, Rexford-Marston TV District, Box 92, Rexford (KPAX-TV Ch. 8 Missoula)—10-w.
- Fort Peck & Nashua**—K73BN, K79AV, Valley County Television District 1, Box 311, Glasgow (KRTV Ch. 3 Great Falls; KXMD-TV Ch. 11 Williston, ND)—100-w, 20-w.
- Fort Peck, Nashua & rural area**—K75CT, Valley County Television District 1, see above (KFBB-TV Ch. 5 Great Falls)—100-w.
- Fort William Henry Harrison**—See East Helena.
- Four Buttes**—See Scobey.
- Four Buttes & rural area (south)**—K60BN, Klear Vu Television District, Box 686, Scobey (KXMD-TV Ch. 11 Williston, ND)—100-w.
- Galpin, Glasgow, King Springs & Tampico**—K09HY, K11IA, K13IB, Valley County Television District 1, see Fort Peck (KRTV Ch. 3 Great Falls; KUMV-TV Ch. 8 & KXMD-TV Ch. 11 Williston, ND)—10-w, 1-w, 1-w.
- Gateway area & Rexford area**—K02AO, Channel 4 TV Inc., Eureka (KECI-TV Ch. 13 Missoula).
- Glacier, Liberty & Toole Counties**—K74DW, K76AG, K78AH, East Butte TV Club Inc., Joplin (CFAC-TV-7 Ch. 7 Lethbridge, Alta.; CHAT-TV Ch. 6 Medicine Hat, Alta.; CFGN-TV-5 Ch. 13 Lethbridge, Alta.; KRTV Ch. 3 Great Falls)—100-w each. K78AH requests modification of license for LPTV authorization.
- Glacier, Joplin, Toole & Liberty communities**—K54AM, East Butte TV Club, see above (KFBB-TV Ch. 5 Great Falls)—1000-w.
- Glasgow**—K19AC, Telecrafter Bcstg. Corp., see Billings (self-originating)—100-w.
- Glasgow & rural area**—K07JG, Valley County Television District 1, see Fort Peck (KFBB-TV Ch. 5 Great Falls)—10-w.
- Glasgow**—See Galpin.
- Glendive**—K13PL, Meyer Bcstg. Co., 200-1/2 Fourth St., Bismarck, ND (KUMV-TV Ch. 8 Williston, ND)—100-w.
- Glen Lake area**—K07IK, K11EM, Pinkham Mountain TV Club, Eureka (KREM-TV Ch. 2 & KHQ-TV Ch. 6 Spokane, WA)—1-w, 10-w.
- Grass Range**—K07OZ, K11BR, K13BL, Grass Range TV Tax District, Box 124, Grass Range (KRTV Ch. 3 & KFBB-TV Ch. 5 Great Falls; KULR-TV Ch. 8 Billings)—10-w, 1-w, 1-w.
- Hall**—See Drummond.
- Hammond Valley West**—See Forsyth (E & W rural area).
- Hardin, Crow Agency & rural area (north)**—K06KF, KTVQ Inc., see Big Timber (KTVQ Ch. 2 Billings)—100-w.
- Harlem**—K07BX, K12EQ, Harlem TV Club, Box 336 (KFBB-TV Ch. 5 & KRTV Ch. 3 Great Falls).
- ★**Harlem**—K10LT, Harlem TV Club (CFAC-TV-7 Ch. 7 Lethbridge, Alta.).
- Harlowton**—K10AX, K13BE, Harlowton TV Assn., Harlowton (KTVQ Ch. 2 & KULR-TV Ch. 8 Billings)—10-w each.
- Harlowton, Two Dot & Martinsdale**—K59CE, K61CE, Marlo TV Assn. (KTVQ Ch. 2 & KULR-TV Ch. 8 Billings)—100-w each.
- Havre**—K09HZ, KFBB Corp., Box 1139, Great Falls (KFBB-TV Ch. 5 Great Falls)—100-w.
- Haxby**—K05CD, Valley TV Club Inc., see Fort Peck (KTVQ Ch. 2 Billings).
- Heart Butte**—K08JB, K10KQ, School District 1, Heart Butte (KFBB-TV Ch. 5 Great Falls; CFAC-TV-7 Ch. 7 Lethbridge, Alta.).
- ★**Heart Butte**—K12KY, School District 1, Heart Butte (KRTV Ch. 3 Great Falls).
- Heath & surrounding area**—K55AJ, KTVQ Inc., see Big Timber (KTVQ Ch. 2 Billings)—10-w.
- Hebgen Dam Resort, Madison Arm, Summer Home area & West Yellowstone**—K11JH, K13JN, West Yellowstone TV Translator District, West Yellowstone (KIDZ Ch. 3 & KIFI-TV Ch. 8 Idaho Falls, ID).
- Helena**—K10FI, KFBB Corp., see Havre (KFBB-TV Ch. 5 Great Falls)—100-w.
- Helena**—See also East Helena.
- Heron, Noxon & Trout Creek**—K08GU, K10HA, K12HO, Trout Creek, Heron & Noxon TV District, Box 1502, Noxon (KREM-TV Ch. 2, KXLY-TV Ch. 4 & KHQ-TV Ch. 6 Spokane, WA)—10-w each.
- Hinsdale, Rock Creek & Vandalla**—K07DI, Hinsdale TV Club, Hinsdale (KUMV-TV Ch. 6 Williston, ND).
- Hinsdale & rural area (north)**—K10JK, K13JO, Hinsdale TV Club, Hinsdale (KRTV Ch. 3 Great Falls; CKTV Ch. 2 Regina, Sask.)—10-w, 1-w.
- Hinsdale & Saco**—K09BX, Phillips County TV Translator District, see Dodson (KTVQ Ch. 2 Billings).
- Hinsdale rural area & Saco**—K06FI, K12FB, Phillips County TV Translator District, see Dodson (KFBB-TV Ch. 5 & KRTV Ch. 3 Great Falls).
- Hogeland & Turner**—K66BZ, Big Flat TV Assn., Turner (KRTV Ch. 3 Great Falls)—100-w.
- Hopp**—See Eagleton.
- Horse Ranch area & Roy**—K09CB, K11HN, Roy TV Tax District, Box 494, Roy (KFBB-TV Ch. 5 & KRTV Ch. 3 Great Falls).
- Hot Springs & rural area E**—K05AH, Hot Springs TV Assn., Box 405 (KECI-TV Ch. 13 Missoula)—5-w.
- Hot Springs**—See also Bitterroot.
- Howard**—K06JU, Forsyth TV Tax District, see Forsyth (KULR-TV Ch. 8 Billings)—10-w.
- Howard (rural community)**—K10AJ, Howard TV Club, Route 2, Box 35, Forsyth (KTVQ Ch. 2 Billings).
- ★**Howard (rural community)**—K12LN, Howard TV Club, see above (KULR-TV Ch. 8 Billings).
- Hungry Horse**—See Coram.
- Hysham**—K11OS, K13PO, Treasure County TV District, Hysham (KTVQ Ch. 2 & KULR-TV Ch. 8 Billings)—10-w each.
- Illiad**—See Eagleton.
- Indian Butte**—See Bear Creek.
- Jackson & rural area NW**—K08GE, Jackson Booster Club, Jackson (KECI-TV Ch. 13 Missoula).
- Joplin**—K48AI, KRTV Inc, Box 1331, Great Falls (KRTV Ch. 3 Great Falls)—1000-w.
- ★**Joplin**—K35AD, KTVQ Inc., see Big Timber (KTVQ Ch. 2 Billings)—1000-w.
- Jordan**—See Black Butte.
- Judith Gap & North rural area**—K04GN, K06GX, Judith Gap Translator District, Garnell (KULR-TV Ch. 8 & KTVQ Ch. 2 Billings)—10-w each.
- Kalispell**—K29AA, Flathead Valley Community College, Box 1174, Kalispell (KSPS-TV Ch. 7 Spokane, WA)—100-w.
- King Springs**—See Galpin.
- Lake Helena**—See East Helena.
- Lake McDonald**—See Coram.
- Lakeside**—See Bigfork.
- Lakeside**—See also Ferndale.
- Lame Deer**—K05BL, K13DF, Dull Knife Memorial College Inc., Lame Deer (KULR-TV Ch. 8 & KTVQ Ch. 2 Billings).
- Lame Deer**—See also Ashland.
- Lame Deer**—See also Castle Rock.
- Lame Jones**—See Fallon Creek.
- Lavina**—K11MB, K13MR, Golden Valley Assn., No. 2 Translator District, Lavina (KTVQ Ch. 2 & KULR-TV Ch. 8 Billings).
- Lebo Valley**—See Big Elk Valley.
- Lennep & Martinsdale**—K10JZ, Martinsdale-Lennep TV Assn., Martinsdale (KTVM Ch. 6 Butte)—10-w.
- Lennep, Martinsdale & Mud Creek area**—K06AS, K12BB, Martinsdale-Lennep TV Assn., Martinsdale (KULR-TV Ch. 8 Billings; KXLF-TV Ch. 4 Butte).
- Lewistown**—K70EZ, K74BL, KFBB Corp., see Havre (KFBB-TV Ch. 5 Great Falls; KULR-TV Ch. 8 Billings)—100-w each.
- Lewistown**—K13IX, KTVQ Inc., see Big Timber (KTVQ Ch. 2 Billings)—100-w.
- ★**Lexington, Livingston & Paradise Valley**—K66BR, Paradise Valley Television District, c/o Ellery H. Merrell, Rte. 1, Emigrant (KULR-TV Ch. 8 Billings)—100-w.
- Libby**—K68AS, K70EW, K72AI, K75BV, K78AI, Libby Video Club, Box 856, Libby (KSPS-TV Ch. 7 Spokane, WA; KCFW-TV Ch. 9 Kalispell; KREM-TV Ch. 2, KXLY-TV Ch. 4 & KHQ-TV Ch. 6 Spokane, WA)—20-w, 20-w, 20-w, 100-w, 20-w.
- Libby Dam Site Trailer Park**—See Bobtail Creek.
- Liberty County**—See Glacier County.
- Livingston**—K09CP, K11CW, K13DJ, Park Non-Profit TV Inc., Box 138, Livingston



(KTVO Ch. 2 Billings; KXLF-TV Ch. 4 Butte; KULR-TV Ch. 8 Billings).

Livingston —See also Bozeman.

Livingston (eastern rural area) —See Big Timber.

Livingston & Paradise Valley —K55CF, K60BE, K63BV, Paradise Valley Television District, see Emigrant (KXLF-TV Ch. 4 Butte; KTVO Ch. 2 Billings; KECI-TV Ch. 13 Missoula via KTVM Ch. 6 Butte)—100-w each.

Lloyd —K13QR, Bear Paw TV Club, Lloyd (KRTV Ch. 3 Great Falls).

★**Lloyd** —K11RY, Bear Paw TV Club, see above (KFBB-TV Ch. 5 Great Falls).

Lodge Grass —K10AO, K12AT, Lodge Grass TV Assn., Lodge Grass (KTVO Ch. 2 & KULR-TV Ch. 8 Billings).

Lodgepole Creek, Northfork & Stevens Fork Creek —K10AU, Garfield TV Club, see Black Butte (KTVO Ch. 2 Billings).

Loma —K07AM, K11AD, Loma TV Club, Loma (KRTV Ch. 3 & KFBB-TV Ch. 5 Great Falls).

Loring, Lovejoy, Whitewater & Wynot —K07IB, K11GX, K13DU, Phillips County TV Translator District, see Dodson (KFBB-TV Ch. 5 & KRTV Ch. 3 Great Falls; KTVO Ch. 2 Billings).

Loring & Turner —K09JG, Phillips County TV Translator District, see Dodson (KRTV Ch. 3 Great Falls).

Loring & west area —K65AH, Phillips County TV Translator District, see Dodson (CJFB-TV Ch. 5 Swift Current, Sask.)—100-w.

Lovejoy —See Loring.

Lower Rosebud Creek rural community —K10ED, Lower Rosebud TV Club Inc., Forsyth (KTVO Ch. 2 Billings)—10-w.

Lower Rosebud Creek —See Forsyth (E & W rural area).

Lynch Creek —See Burgess Lake.

Madison Arm —See Hebgen Dam Resort.

Madison Valley —See Bear Creek Valley.

Malta —K07IC, K75AW, Phillips County TV Translator District, see Dodson (KFBB-TV Ch. 5 Great Falls; KTVO Ch. 2 Billings)—1-w, 100-w.

Malta, Strater & Wagner —K11IH, K13GP, Phillips County TV Translator District, see Dodson (KTVO Ch. 2 Billings; KRTV Ch. 3 Great Falls).

Manhattan —See Bozeman.

Martin City —See Coram.

Martinsdale —See Checkerboard.

Martinsdale —See also Harlowton.

Martinsdale —See also Lennep.

Martinsdale-Lennep —K09LW, Martinsdale-Lennep TV Assn., Martinsdale (KTVO Ch. 2 Billings)—10-w.

McAllister —See Ennis.

McLeod & south rural area —K10KZ, K12LJ, Boulder TV Assn., Box 66, McLeod (KTVO Ch. 2 & KULR-TV Ch. 8 Billings)—10-w each.

Melville —See Big Timber.

Mid Powder River —See Belle Creek.

Miles City —K06FE, Harriscope Bcstg., see Forsyth (KULR-TV Ch. 8 Billings)—100-w.

Miles City —K10GF, KTVO Inc., see Big Timber (KTVO Ch. 2 Billings)—100-w.

Miner Basin —See Emigrant.

Mizpah —See Belle Creek.

Montana Power Camp —See Cut Bank.

Mud Creek —See Lennep.

Nashua —K77AY, Valley County Television District 1, see Fort Peck (KUMV-TV Ch. 8 Williston, ND)—100-w.

Nashua —See also Fort Peck.

New Chicago —See Drummond.

Niarada —See Bitterroot.

Northfork —See Lodgepole Creek.

North Montana Power Camp —See Cut Bank.

Noxon —See Heron.

Olive —K05FQ, Mizpah TV Club, Newman Hall, Olive (KTVO Ch. 2 Billings)—5-w.

Olney & Stryker —K110A, Stillwater TV Assn., Olney (KXLY-TV Ch. 4 Spokane, WA).

★**Opheim** —K13RE, Opheim Community Club, Opheim (KUMV-TV Ch. 8 Williston, ND)—10-w.

Otter, Quietus & Sayle, MT and Passaic, WY —K06CD, Otter TV Assn., Otter (KULR-TV Ch. 8 Billings).

Otter Creek —See Ashland.

Otter Creek —See also Big Timber.

Paradise & Plains —K05GM, K07CH, Plains-Paradise TV District, see Plains (KPAX-TV Ch. 8 Missoula; KXLY-TV Ch. 4 Spokane, WA)—10-w each.

Paradise Valley —See Emigrant.

Paradise Valley —See also Lexington.

Paradise Valley —See also Livingston.

Peerless & Richland —K04AD, Peerless-Richland TV District, Peerless (KUMV-TV Ch. 8 Williston, ND).

Phillipsburg —K07KX, K09LI, Phillipsburg TV Tax District, Box 10, Phillipsburg (KXLF-TV Ch. 4 Butte; KECI-TV Ch. 13 Missoula).

Phillips County —K79AY, K82BL, Phillips County TV Translator District, see Dodson (KRTV Ch. 3 & KFBB-TV Ch. 5 Great Falls)—10-w, 100-w.

Pipe Creek, Bobtail Creek, Quartz Creek & Libby Dam Site Trailer Park —K10LL, Libby Video Club, see Bobtail Creek (KHQ-TV Ch. 6 Spokane, WA).

Pipe Creek —See Bobtail Creek.

Plains —K11JP, Plains-Paradise TV District, Box 74, Paradise (KECI-TV Ch. 13 Missoula).

Plains —See also Paradise.

Plentywood —K13LW, Plentywood Translator Corp., 114 N. Monroe, Plentywood (CKTV Ch. 2 Regina, Sask.).

Plevna —K09IV, Plevna TV Booster Club, Plevna (KXGN-TV Ch. 5 Glendive).

Plevna —See also Fallon Creek.

Polaris & Upper Grasshopper Valley —K07OC, K09MY, Grasshopper TV Assn., Box 269, Dillon (KXLF-TV Ch. 4 & KTVM Ch. 6 Butte)—0.25-w.

Poison —K07HG, K11HO, Poison TV Improvement Assn., Box 785, Poison (KECI-TV Ch. 13 & KPAX-TV Ch. 8 Missoula)—1-w, 10-w. K07HG requests CP to add St. Joseph's area & South Shore Bay to principal community.

★**Poison, Rollins, Elmo & Dayton** —K10LP, Blacktail TV Tax District, see Big Arm (KREM-TV Ch. 2 Spokane, WA)—5-w.

Pony —K10HZ, Eagle Communications Inc., see East Missoula (KTVM Ch. 6 Butte).

Pony —K07PQ, Pony Homecoming Club, Pony (KXLF-TV Ch. 4 Butte).

Poplar —K13PZ, Poplar TV District, Box 1279, Poplar (KFBB-TV Ch. 5 Great Falls)—10-w.

Porcupine Bench —See Clyde Park.

Powder River (lower & upper areas) —See Broadus.

Pump's Ranch —K11NC, K13NX, David & Henry Pump, Two Dot (KTVO Ch. 2 & KULR-TV Ch. 8 Billings).

Quartz Creek —See Bobtail Creek.

Quietus —See Otter.

Resort area above Middle Fork of Gallatin River & resort area near mouth of West Fork of Gallatin River —K07LE, K09LP, Big Sky Owners Assn. Inc., Big Sky (KXLF-TV Ch. 4 & KTVM Ch. 6 Butte)—5-w each.

Rexford —See Fortine.

Rexford —See also Gateway.

Richey —K13JU, Richey TV District, Richey (KXGN-TV Ch. 5 Glendive).

Richland —See Peerless.

Rock Creek —See Hinsdale.

Rock Springs —See Circle.

Rollins —See Big Arm.

Rollins —See also Dayton.

Rollins —See also Finley Point.

Rollins —See also Poison.

Rosebud & eastern rural area —K07QK, K09OK, Forsyth TV Tax District, see Forsyth (KTVO Ch. 2 & KULR-TV Ch. 8 Billings)—10-w each.

Rosebud area —See Forsyth (E & W rural area).

Roundup —K11FS, K13AN, Roundup TV Tax District, Courthouse (KTVO Ch. 2 & KULR-TV Ch. 8 Billings)—10-w each.

Roundup —K06KX, Roundup TV Tax District, Courthouse, Roundup (KUED Ch. 7 Salt Lake City, UT)—10-w.

Roy (rural area E) —See Bear Creek.

Roy —See also Horse Ranch.

Russell Point Ranch area —K09OL, Russell Point TV, Russell Point Ranch (KTVO Ch. 2 Billings).

Ryegate —K06FU, K12HB, Golden Valley TV Assn., Box 85, Ryegate (KULR-TV Ch. 8 & KTVO Ch. 2 Billings).

Saco —See Hinsdale.

St. Mary —See Babb.

St. Regis —K05DS, K10HM, St. Regis TV Tax District, Box 85, St. Regis (KECI-TV Ch. 13 Missoula; KXLY-TV Ch. 4 Spokane, WA).

Salt Creek Community —K10JF, K12JQ, Monument TV, Box 66, Hilger (KFBB-TV Ch. 5 & KRTV Ch. 3 Great Falls).

Sand Springs —K13HK, Garfield TV Club, see Black Butte (KULR-TV Ch. 8 Billings).

Santa Rita —See Cut Bank.

Sayle —See Otter.

Scobey —K13MA, Klear-Vu TV, Scobey (KUMV-TV Ch. 8 Williston, ND)—5-w.

Scobey, Four Buttes & rural area (south) —K03DP, Klear-Vu TV, see above (KXMD-TV Ch. 11 Williston, ND)—10-w.

Shelby —K08DQ, K10EC, K12DI, Shelby TV Club Inc., 234 Main St., Shelby (KRTV Ch. 3 & KFBB-TV Ch. 5 Great Falls; CFAC-TV-7 Ch. 7 Lethbridge, Alta.).

Sidney —See Fairview.

Silver Gate —See Clarks Fork, WY.

Skidoo Bay —See Dayton.

Somers —K07EN, K11KE, Blacktail TV Tax District, see Big Arm (KXLY-TV Ch. 4 & KREM-TV Ch. 2 Spokane, WA)—10-w each.

Somers —See also Bigfork.

Somers —See also Ferndale.

Sonnette —See Broadus.

Spring Coulee —See Eagleton.

Stacey —See Broadus.

Translators—Montana

Stanford —K07AV, K11AQ, Stanford TV Assn., Stanford (KRTV Ch. 3, KFBB-TV Ch. 5 Great Falls).

Stevens Fork Creek —See Lodgepole Creek.

Strater —See Malta.

Stryker —See Olney.

Sula —K09AU, Sula TV Booster Club, Sula (KECI-TV Ch. 13 Missoula).

Summer Home area —See Hebgen Dam Resort.

Sunburst —See Border Field.

Superior —K03DT, K11FF, Superior TV Booster Club, Box 547, Superior (KECI-TV Ch. 13 Missoula; KXLY-TV Ch. 4 Spokane, WA).

Swan Lake —See also Ferndale.

Swan Valley —See Ferndale.

Sweetgrass —See Border Field.

Tampico & rural area —K57AJ, K69DN, Valley County Television District 1, see Fort Peck (KRTV Ch. 3 & KFBB-TV Ch. 5 Great Falls)—100-w, 1-w.

Tampico —See also Galpin.

Terry —K11AA, Prairie TV Club, c/o Vaughn S. Goplen, Terry (KYUS-TV Ch. 3 Miles City). Requests CP for switch to Ch. 3.

Terry —See also Circle.

Terry —See also Fallon.

Thompson Falls & Thompson River area —K07FL, K09FQ, K11FQ, Thompson Falls TV District, Box 536, Thompson Falls (KREM-TV Ch. 2, KXLY-TV Ch. 4, KHQ-TV Ch. 6 Spokane, WA)—10-w each.

Thompson River —See Thompson Falls.

Toole —K72AM, East Butte TV Club, see Glacier (CFAC-TV-7 Ch. 7 Lethbridge)—100-w.

Toole County —See Glacier.

Townsend —K07EJ, K13KH, Townsend TV District, Box 578, Townsend (KRTV Ch. 3 Great Falls; KXLF-TV Ch. 4 Butte)—10-w each.

Trident —K10B0, K13LX, Trident Community Club, Trident (KXLF-TV Ch. 4 & KTVM Ch. 6 Butte).

Trout Creek —See Heron.

Troy —K08BG, K10AF, K12AA, Troy TV District, Troy (KREM-TV Ch. 2, KXLY-TV Ch. 4 & KHQ-TV Ch. 6 Spokane, WA)—10-w each.

Turner —K60BV, K64BQ, Big Flat TV Assoc. (KFBB-TV Ch. 5 Great Falls; CFCN-TV-5 Ch. 13 Lethbridge, Alta.)—100-w each.

Turner —See also Hogeland.

Turner —See also Loring.

Two Dot —See Big Elk Valley.

Two Dot —See also Harlowton.

Upper Grasshopper Valley —See Polaris.

Upper Little Horn Valley & Wyola —K10CB, K13CF, Wyola Community TV

Assn., Wyola (KTVQ Ch. 2 & KULR-TV Ch. 8 Billings).

Upper Powder River —See Belle Creek.

Upper Powder River —See also Broadus.

Upper Rattlesnake —See East Missoula.

Upper Shields River —See Clyde Park.

Valier —K09JN, K11GA, K13KA, Valier TV District, Valier (KFBB-TV Ch. 5 & KRTV Ch. 3 Great Falls; CFAC-TV-7 Ch. 7 Lethbridge, Alta.).

Vandalia —See Hinsdale.

Varney —See Bear Creek Valley.

Virginia City —K07CU, Virginia City TV Booster Club, Box 3, Virginia City (KXLF-TV Ch. 4 Butte).

Virginia City —K10HL, Eagle Communications Inc., see East Missoula (KTVM Ch. 6 Butte).

★**Virginia City** —K44BA, Arapahoe County TV Club, c/o 18100 E. Berry Dr., Aurora, CO 80015. (WTBS Ch. 17 Atlanta)—1000-w.

Volborg —K06AC, Stacey TV Club, Volborg (KULR-TV Ch. 8 Billings).

Wagner —See Dodson.

Wagner —See also Malta.

Watkins —See Ennis.

Webster —K06IP, Baker TV Tax District, see Baker (KPSD-TV Ch. 13 Eagle Butte, SD)—10-w.

Weeksville —K66AC, Plains-Paradise TV District, Paradise (KXLY-TV Ch. 4 Spokane, WA)—100-w.

Weeksville —See also Burgess Lake.

West Butte —See Border Field.

West Glacier —K07IT, K12LU, Desert Mountain TV Assn., West Glacier (KXLY-TV Ch. 4 & KREM-TV Ch. 2 Spokane). K07IT holds CP to add Coram, Martin City & Hungry Horse to principal community & increase power to 5-w.

West Glacier —See also Coram.

West Yellowstone —See Hebgen Dam Resort.

White Sulphur Springs —K07NU, K09MH, K11MP, K130P, K57CX, Tru Vue TV Assn. Inc., Box 421, Sulphur Springs (KTVM Ch. 6 & KXLF-TV Ch. 4 Butte; KFBB-TV Ch. 5 & KRTV Ch. 3 Great Falls; KRMA-TV Ch. 6 Denver, CO)—10-w, 10-w, 10-w, 10-w, 1-w.

Whitewater —See Loring.

Willard —See Fallon Creek.

Willow Creek —See Drummond.

Wilsall —See Clyde Park.

Winifred & rural area —K070A, K11NH, Winifred TV Tax District, Box 803, Winifred (KRTV Ch. 3 & KFBB-TV Ch. 5 Great Falls).

Winnett —K10DA, K12FD, Winnett Community TV System, Tax District 1, Winnett (KTVQ Ch. 2 & KULR-TV Ch. 8 Billings).

Wise River —K09IN, Wise River TV Booster Assn., Wise River (KXLF-TV Ch. 4 Butte).

Wolf Point —K04GF, K06AV, K13FP, Wolf Point TV District, Box 276, Wolf Point (KXMD-TV Ch. 11 & KUMV-TV Ch. 8 Williston, ND; CKTV Ch. 2 Regina, Sask.).

Wolf Point —K61CP, Wolf Point TV District, see above (The Learning Channel, via satellite)—100-w.

Wolf Point —K558X, Poplar TV District, see Poplar (KFBB-TV Ch. 5 Great Falls)—100-w.

Wynot —See Loring.

Wyola —See Upper Little Horn Va11ey.

Zurich —See Chinook.

NEBRASKA

Ainsworth —K09FH, K11KW, K13EH, City of Ainsworth, c/o City Clerk, Ainsworth (KHAS-TV Ch. 5 Hastings; KOLN-TV Ch. 10 Lincoln; KBGT-TV Ch. 8 Albion)—1-w, 10-w, 10-w.

Arnold —K13LF, Arnold Chamber of Commerce, Box 395, Arnold (KGIN-TV Ch. 11 Grand Island).

Atkinson —K02GR, K04EX, K12EX, City of Atkinson, c/o City Clerk, Atkinson (KOLN-TV Ch. 10 Lincoln; KTIV Ch. 4 & KCAU-TV Ch. 9 Sioux City, IA)—10-w each.

Bassett —K56AJ, Amataro Group Inc., Box 220, Kearney (KBGT-TV Ch. 8 Albion)—100-w.

Bassett —K13PB, City of Bassett, Box 544, Bassett (KPRY-TV Ch. 4 Pierre, SD)—10-w.

Baxter Cattle Co. Ranch —K13PJ, Baxter Cattle Co., 4461 W. Capital Ave., Grand Island (KPRY-TV Ch. 4 Pierre, SD).

Beatrice —K23AA, K80CP, Nebraska ETV Commission, 1800 N. 33rd St., Box 83111, Lincoln (both KUON-TV Ch. 12 Lincoln)—1000-w, 20-w.

Beaver Lake area —K72DP, Beaver-Valentine TV Inc., 148 N. Main St., Valentine (KNOP-TV Ch. 2 North Platte)—100-w.

Benkelman —K12HQ, Nebraska ETV Commission, see Beatrice (KPNE-TV Ch. 9 North Platte)—10-w.

Big Springs —See Julesburg, CO.

Blair —K68AV, Nebraska ETV Commission, see Beatrice (KUON-TV Ch. 12 Lincoln)—10-w.

Broken Bow —K04CV, K06EY, K09GW, Broken Bow Jr. Chamber of Commerce, TV Translator Committee, Box 488, Broken Bow (KGIN-TV Ch. 11 Grand Island; KHGI-TV Ch. 13 Kearney; KNOP-TV Ch. 2 North Platte)—10-w, 1-w, 10-w.

Burwell —K02CF, K09IK, City of Burwell, Burwe11 (KGIN-TV Ch. 11 Grand Island; KHAS-TV Ch. 5 Hastings).

Cambridge —K25AG, Cornhusker TV Corp., 40th & W Sts., Lincoln (KGIN-TV Ch. 11 Grand Island)—100-w.

★**Cambridge** —K28AT, K33AQ, Arapahoe County TV Club, c/o 18100 E. Berry Dr., Aurora, CO 80015 (WTBS Ch. 17 Atlanta)—100-w each.

Center —K12GL, Village of Center, Center (KTIV Ch. 4 Sioux City, IA).

Chadron & Chadron Area Housing Development —K06JC, Nebraska ETV Commission, see Beatrice (KTNE-TV Ch. 13 Alliance)—10-w.

Chadron Area Housing Development —See Chadron.

Chambers —K02GS, Chambers TV Committee, Chambers (KOLN-TV Ch. 10 Lincoln).

Chappell —See Julesburg, CO.

Cody —K02JV, K09IX, Village of Cody, Cody (KPLO-TV Ch. 6 Reliance, SD; KDUH-TV Ch. 4 Scottsbluff)—10-w, 5-w.

Columbus —K70CS, K72BT, K74CC, Community TV Assn. Inc. of Columbus, Box 445, Columbus (KETV Ch. 7 & KMTV Ch. 3 Omaha; KOLN-TV Ch. 10 Lincoln)—10-w each.

Cozad —K55AF, Cornhusker TV Corp., see Cambridge (KGIN-TV Ch. 11 Grand Island)—100-w.

★**Crawford & Fort Robinson State Park** —K06KR, Nebraska ETV Commission, see Beatrice (KTNE-TV Ch. 13 Alliance)—10-w.

Crookston —K08BE, Village of Crookston, Crookston (KPLO-TV Ch. 6 Reliance, SD).

Culbertson —K12KI, Nebraska ETV Commission, see Beatrice (KPNE-TV Ch. 9 North Platte).

★**Culbertson** —K02IU, Village of Culbertson, Village Clerk Office, Culbertson (KLOE-TV Ch. 10 Goodland, KS)—10-w.

Decatur —K66AR, Nebraska ETV Commission, see Beatrice (KXNE-TV Ch. 19 Norfolk)—10-w.

Elgin, Elkhorn Valley, Neligh & Tilden —K83BF, KTIV Co., 10th & Grandview, Sioux City, IA (KTIV Ch. 4 Sioux City, IA)—100-w.

Elgin, Elkhorn Valley, Neligh & Tilden —K80BU, Forward of Iowa Inc., 7th & Douglas, Sioux City, IA (KCAU-TV Ch. 9 Sioux City, IA)—100-w.

Elkhorn Valley —See Elgin.

Falls City —K24AC, Nebraska ETV Commission, see Beatrice (KUON-TV Ch. 12 Lincoln)—1000-w.

Fort Robinson State Park —See Crawford.

Gothenburg —K27AJ, Cornhusker TV Corp., see Cambridge (KGIN-TV Ch. 11 Grand Island).

Hamlet & Palisade —K04HZ, Village of Palisade, Palisade (KLOE-TV Ch. 10 Goodland, KS)—10-w.

Harrison —K09PW, Harrison Men's Community Club, c/o Charles E. Mumby, Harrison (KIVV-TV Ch. 5 Lead, SD)—5-w.

★**Hayes Center** —K04JE, Hayes Center Community Club, Hayes Center (KLOE-TV Ch. 10 Goodland, KS).

Hershey, Sutherland & rural area —K07JX, Sutherland Chamber of Commerce, Box 338, Sutherland (KGIN-TV Ch. 11 Grand Island).

Inman & D'Neill —K74CL, Forward of Iowa Inc., see Elgin (KCAU-TV Ch. 9 Sioux City, IA)—100-w.

Inman & O'Neill —K77BO, KTIV TV Co. see Elgin (KTIV Ch. 4 Sioux City, IA)—100-w.

Kilgore —K09IW, Kilgore TV Committee, Box 26, Kilgore (KPLD-TV Ch. 6 Reliance, SD).

Lewellen —K07JI, K11KC, Village of Lewellen, Village Clerk, Lewellen (KNOP-TV Ch. 2 North Platte; KWNB-TV Ch. 6 Hayes Center).

Lincoln —K23AH, Cornhusker TV Corp., see Cambridge (KGIN-TV Grand Island)—1000-w.

★**Lincoln** —Ch. K67CV, Neighborhood TV Co. Inc., Box 22073, Phoenix, AZ (KUSK Ch. 7 Prescott, AZ via satellite)—100-w.

Long Pine —K12JG, City of Long Pine, Long Pine (KPRY-TV Ch. 4 Pierre, SD)—10-w.

Lynch —K10KU, K12LH, Lynch Community Club, Lynch (KTIV Ch. 4 Sioux Falls, SD; KDLT Ch. 5 Mitchell, SD).

★**Lynch** —K02LF, Lynch Community Club, see above (KELO-TV Ch. 11 Sioux Falls, SD).

McCook —K04CN, McCook Chamber of Commerce, Box 337, McCook (KGIN-TV Ch. 11 Grand Island)—10-w.

McCook —K13KB, Nebraska ETV Commission, see Beatrice (KLNE-TV Ch. 3 Lexington)—10-w.

Merriman —K02JR, Village of Merriman, Merriman (KDUH-TV Ch. 4 Scottsbluff).

Neligh —K70FF, Cornhusker TV Corp., see Cambridge (KOLN-TV Ch. 10 Lincoln)—100-w.

Neligh —K65AT, Nebraska ETV Commission, see Beatrice (KXNE-TV Ch. 19 Norfolk)—10-w.

Neligh —See also Elgin.

Nenzel —See Y. H. Cattle Co. Ranch.

Newport —K24AA, Cornhusker TV Corp. see Cambridge (KOLN-TV Ch. 10 Lincoln)—1000-w.

Niobrara —K69BM, Nebraska ETV Commission, see Beatrice (KXNE-TV Ch. 19 Norfolk).

Norfolk —K61AO, Chronicle Bcstg. Corp., 3501 Farnam St., Omaha (WOWT Ch. 6 Omaha)—100-w.

Norfolk —K74CE, Forward of Iowa Inc., see Elgin (KCAU-TV Ch. 9 Sioux City, IA)—100-w.

Norfolk —K77BK, KTIV TV Co., see Elgin (KTIV Ch. 4 Sioux City, IA)—100-w.

Norfolk —K79CE, Medallion Bcstrs. Inc., Box 657, Sioux City, IA (KMEG Ch. 14 Sioux City, IA)—100-w.

★**Norfolk** —Ch. 48, KTIV TV Co., see Elgin (KTIV Ch. 4 Sioux City, IA)—100-w.

North Platte —K04ED, City of North Platte, c/o Kenneth W. Huebner, City Hall, 211 W. 3rd St., North Platte (KGIN-TV Ch. 11 Grand Island)—10-w.

O'Neill —K57CZ, K72DQ, Cornhusker TV Corp., see Cambridge (KOLN-TV Ch. 10 Lincoln)—100-w, 10-w.

O'Neill —See also Inman.

Ord —K02HJ, K04HI, City of Ord, 1917 O St., Box 153, Ord (KHAS-TV Ch. 5 Hastings; KGIN-TV Ch. 11 Grand Island).

Pailsade —See Hamlet.

Pawnee City —K33AC, Nebraska ETV Commission, see Beatrice (KUON-TV Ch. 12 Lincoln)—1000-w.

★**Stanton** —K29AK, Arapahoe County TV, see Cambridge (WTBS Ch. 17 Atlanta, GA)—1000-w.

Stapleton —K12KW, Village of Stapleton, Box 86, Stapleton (KWNB-TV Ch. 6 Hayes Center).

Stratton —K13NU, Nebraska ETV Commission, see Beatrice (KPNE-TV Ch. 9 North Platte).

Sutherland —See Hershey.

Taylor —K09MC, Tibbs TV & Appliance, Box 147, Taylor (KHAS-TV Ch. 5 Hastings).

Tilden —See Elgin.

Trenton —K04EG, Village of Trenton, c/o Village Clerk, Trenton (KLOE-TV Ch. 10 Goodland, KS).

Trenton —K12KK, Nebraska ETV Commission, see Beatrice (KPNE-TV Ch. 9 North Platte).

Valentine —K09IS, City of Valentine, c/o Mayor, 323 N. Main St., Valentine (KPLO-TV Ch. 6 Reliance, SD).

Valentine —K82BP, Beaver-Valentine TV, see Beaver Lake area (KNOP-TV Ch. 2 North Platte)—100-w.

Valentine —K69AL, Cornhusker TV Corp., see Cambridge (KOLN-TV Ch. 10 Lincoln)—100-w.

Venango —K12AP, Venango Lions Club, Venango (KNOP-TV Ch. 2 North Platte).

Verdigre —K02BD, K06GM, K13CE, Village of Verdigre, c/o Village Clerk, Verdigre (KCAU-TV Ch. 9 Sioux City, IA; KELO-TV Ch. 11 Sioux Falls, SD; KTIV Ch. 4 Sioux City, IA).

Verdigre —K10JW, Nebraska ETV Commission, see Beatrice (KMNE-TV Ch. 7 Bassett).

★**Wallace** —K23AH, Cornhusker TV Corp., see Cambridge (KGIN-TV Ch. 10 Lincoln).

Waubesa —K04DN, K12GR, Village of Waubesa, Box 97, Waubesa (KSNK Ch. 8 McCook; KLOE-TV Ch. 10 Goodland, KS).

Waubesa —K69BN, Nebraska ETV Commission, see Beatrice (KPNE-TV Ch. 9 North Platte).

Wood Lake —K13AW, Citizens Group, Wood Lake (KPLO-TV Ch. 6 Reliance, SD).

NEVADA

★**Alamo & Ash Springs** —K09SC, Pahranaagat Valley Television District, see below (KTNV-TV Ch. 13 Las Vegas).

Alamo, Ash Springs & Hiko —K02KF, K04KH, K11PV, Pahranaagat Valley Television District, Box 423, Alamo (KVBC Ch. 3 Las Vegas; KSL-TV Ch. 5 Salt Lake City, UT; KSL-TV Ch. 5 Salt Lake City, UT)—10-w, 10-w, 1-w.

Alamo, Ash Springs, Hiko in Pahranaagat Valley & seasonal ranch facilities in Delamar Valley —K07QH, Pahranaagat Valley Television District, see above (KVBC Ch. 3 Las Vegas).

Area 6 Compound of ERDA Test Site —K45AA, K48AB, K52AC, Communications Engineering Inc., 3420 Spring Mountain Rd., Las Vegas (KTNV-TV Ch. 13, KLAS-TV Ch. 8 & KVBC Ch. 3 Las Vegas)—100-w each.

Area 12 & Ranier Mesa —K03BW, K10EH, K12DT, Herschel C. McKenzie, 4201 El Jardin, Las Vegas (KLAS-TV Ch. 8, KVBC Ch. 3 & KTNV-TV Ch. 13 Las Vegas).

Area 12 Compound of ERDA Test Site —K35AA, K38AA, K41AA, Communications Engineering Inc., see Area 6 Compound (KTNV-TV Ch. 13, KLAS-TV Ch. 8 & KVBC Ch. 3 Las Vegas)—10-w each.

Area 23 Compound of ERDA Test Site —K02IE, K04IM, K06IT, Communications Engineering Inc., see Area 6 Compound (KVBC Ch. 3, KLAS-TV Ch. 8 & KTNV-TV Ch. 13 Las Vegas)—10-w each.

Area 51 Compound of ERDA Test Site —K06IU, K09MV, K11NI, Communications Engineering Inc., see Area 6 Compound (KVBC Ch. 3, KLAS-TV Ch. 8 & KTNV-TV Ch. 13 Las Vegas)—10-w each.

Ash Springs —See Alamo.

Austin —K10KB, Austin TV Assn., Box 36, Austin (KTVN Ch. 2 Reno)—5-w.

Austin —K06KD, Las Vegas Valley Bcstg. Co., see Ely (KVBC Ch. 3 Las Vegas)—10-w.

Austin —K12IX, Donrey of Nevada Inc., see Reno (KOLO-TV Ch. 8 Reno)—10-w.

Babbitt —K53AU, K55BF, K78CN, Mineral Television District 1, Box 1485, Hawthorne (KQED Ch. 9 San Francisco, CA; KCRL Ch. 4 & KTVN Ch. 2 Reno)—100-w, 20-w, 110-w.

Babbitt & Hawthorne —K73BS, Mineral TV District 1, see Babbitt (KTVN Ch. 2 Reno)—100-w.

Baker —See Garrison, UT.

Battle Mountain —K11IY, K13JD, Battle Mountain TV District, Battle Mountain (KTVN Ch. 2 & KOLO-TV Ch. 8 Reno)—10-w each.

Beatty —K04JK, K07PM, K12JM, Beatty TV Maintenance District, County of Nye, Box 65, Beatty (KVBC Ch. 3, KLAS-TV Ch. 8 & KTNV-TV Ch. 13 Las Vegas).

Beowawe —K78DC, Elko TV District, Box 1132, Elko (KOLO-TV Ch. 8 Reno)—100-w.

Beowawe & Crescent Valley —K04GD, K12HY, Eureka County TV Tax District No. 2, Eureka (KTVN Ch. 2 & KOLO-TV Ch. 8 Reno)—10-w each.

Beowawe & Crescent Valley —K09MN, Carlin TV District, see Carlin (KTVB Ch. 7 Boise, ID)—10-w.

Bottle Creek, Kings River & Orovida —K60AP, Quinn River TV Maintenance District, Box 8, Orovida (KOLO-TV Ch. 8 Reno)—100-w.

Boulder City —K11DS, Boulder City, Box 367, Boulder City (KTNV-TV Ch. 13 Las Vegas).

★**Boulder City** —Ch. 65, Boulder City, 900 Arizona St., Boulder City (KTNV-TV Ch. 13 Las Vegas)—100-w.

★**Bunderville & Mesquite** —Ch. 7, 9, 11, County of Clark, see Littlefield (KTNV-TV Ch. 13, KVBC Ch. 3 & KLAS-TV Ch. 8 Las Vegas)—10-w each.

Callente —K02JO, K09FL, K11CN, K13LV, Lincoln County TV District 1, Ursine (KVUU-TV Ch. 5 Henderson-Las Vegas; KLAS-TV Ch. 8, KVBC Ch. 3 & KTNV-TV Ch. 13 Las Vegas).

Callente —K45AL, Lincoln County TV District, Box 216, Pioche (KLVX Ch. 10 Las Vegas).

Campton St. area (Ely), Mill & Murray Canyon area —K07DU, K09EA, K11EE, White Pine TV District No. 1, see Ely (KTVX Ch. 4, KUTV Ch. 2 & KSL-TV Ch. 5 Salt Lake City, UT)—each 10-w.

Campton St. areas —See also Ely.

Campton St. areas —See also Murray Canyon.

Carlin —K13BB, K60AF, K62AE, Carlin TV District, Box 641, Carlin (KSL-TV Ch. 5 Salt Lake City, UT; KVBC Ch. 3 Las Vegas; KOLO-TV Ch. 8 Reno)—10-w, 20-w, 20-w.

★**Carlin** —K44AM, Carlin TV District, see above (WGN-TV Ch. 9 Chicago, IL via satellite)—20-w.

Carson City —K57CV, Page Enterprises, Box 11129, Reno (KAME-TV Ch. 21 Reno).

Carson City —K80BR, Circle L Inc., 1790 Vassar St., Reno (KCRL Ch. 4 Reno)—100-w.

Carson City & Washoe Valley —K10GS, Circle L Inc., see Carson City, above (KCRL Ch. 4 Reno)—10-w.

Carson City & Washoe Valley —K12GW, Washoe Empire, 4925 Energy Way, Reno (KTVN Ch. 2 Reno)—10-w.

Clover Valley —See Wells.

Copper Canyon Mines & vicinity —K06FQ, Battle Mountain TV District, see Battle Mountain (KTVN Ch. 2 Reno)—10-w.

Cottonwood Cove —K06IV, K11NQ, K13OL, Don D. Tobey, Box 1000, Cottonwood Cove (KTSP-TV Ch. 10 & KTVK Ch. 3 Phoenix, AZ; KLAS-TV Ch. 8 Las Vegas).

Crescent Valley —See Beowawe.

Crystal Bay —K12HJ, Washoe Empire, see Carson City (KTVN Ch. 2 Reno)—5-w.

Crystal Bay, NV and Meeks Bay & Rubicon Bay, CA —K60AS, Washoe Empire, see Carson City (KTVN Ch. 2 Reno)—100-w.

Crystal Bay & Zephyr Cove —K58AO, Donrey of Nevada Inc., see Reno (KOLO-TV Ch. 8 Reno)—100-w.

Currant —See Duckwater.

Currant —See also Railroad Valley.

Currant Creek —See Eureka.

Dayton —K06JK, K11OK, K13PD, Senior Citizens of Dayton, Nevada Inc., Box 163, Dayton (KOLO-TV Ch. 8, KCRL Ch. 4 & KTVN Ch. 2 Reno)—10-w each.

Translators—Nevada

Delemer Valley seasonal ranch facilities —See Alamo.

Denio —K090N, K10GB, K13IM, Red Point Community Club Inc., Trout Creek Ranch, Andrews, OR (KIVI-TV Ch. 6 Nampa, ID; KBCI-TV Ch. 2 & KTVB Ch. 7 Boise, ID).

★**Denio** —K11RO, Red Point Community Club Inc., see above (KBCI-TV Ch. 2 Boise, ID)—1-w.

Diamond Valley —See Eureka.

Duckwater —See also Eureka.

★**Duckwater, Currant & Railroad Valley** —K06KM, K07QR, K12MT, Railroad Valley General Improvement District, Duckwater (KTVN Ch. 2 Reno; KTVX Ch. 4 Salt Lake City, UT; KVBC Ch. 3 Las Vegas)—10-w each.

Duckwater, Currant & Railroad Valley —K66BU, K55CR, Railroad Valley General Improvement District, Duckwater (KTVX Ch. 4 Salt Lake City, UT; KTVN Ch. 2 Reno)—20-w each.

Duckwater —See also Railroad Valley.

Eldorado Valley (South end) —K65AX, County of Clark, Clark County Board of Commissioners, Courthouse Annex, Las Vegas (KVBC Ch. 3 Las Vegas)—100-w.

Elko —K72DX, K75CW, Elko TV District, see Beowawe (KTVB Ch. 7 Boise, ID; KOLO-TV Ch. 8 Reno)—100-w each.

Elko —K10JS, Washoe Empire, see Carson City (KTVN Ch. 2 Reno)—100-w.

Ely —K51AD, K65AC, K67AL, K70AT, K75AF, K80AI, White Pine TV District No. 1, Box 704 (KTVN Ch. 2 Reno; KLAS-TV Ch. 8 & KLVX Ch. 10 Las Vegas; KSL-TV Ch. 5, KUTV Ch. 2, KTVX Ch. 4 Salt Lake City, UT)—20-w, 20-w, 20-w, 10-w, 10-w, 10-w.

Ely —K06HT, Washoe Empire, see Carson City (KTVN Ch. 2 Reno)—100-w.

Ely & McGill —K03DN, Donrey of Nevada Inc., see Reno (KOLO-TV Ch. 8 Reno)—10-w.

Ely & McGill —K58BC, Las Vegas Valley Bcstg. Co., 723 S. Third St., Suite 1, Las Vegas (KVBC Ch. 3 Las Vegas)—100-w.

★**Ely & McGill (Murray Canyon & Campton Street Areas)** —K13NR, White Pine TV District 1, see Ely (KLVX Ch. 10 Las Vegas)—10-w.

Ely —See also Campton St. area.

Empire —K10GG, K12HK, Gypsum Communications Co., U.S. Gypsum Co., Empire (KCRL Ch. 4 & KTVN Ch. 2 Reno).

Eureka —K60AQ, K73AN, K76AF, K82BO, Eureka TV District, Eureka (KTVN Ch. 2 Reno; KUTV Ch. 2, KSL-TV Ch. 5 & KUTV Ch. 2 Salt Lake City, UT)—100-w, 100-w, 10-w, 20-w.

Eureka —K57BU, Las Vegas Valley Bcstg. Co., see Ely (KVBC Ch. 3 Las Vegas)—100-w.

★**Eureka** —K67AE, Eureka TV District, see Eureka (KOLO-TV Ch. 8 Reno)—20-w.

Eureka —See also Railroad Valley.

★**Eureka, Diamond Valley, Duckwater, Railroad Valley & Currant Creek** —

K63CH, Eureka TV District, see Eureka (KOLO-TV Ch. 8 Reno)—100-w.

Fallon —K13QV, Circle L Inc., 1790 Vassar St., Reno (KCRL Ch. 4 Reno)—10-w.

Fish Lake Valley —K55CG, K64AE, K71AX, Fish Lake Valley TV District, Box 10, Dyer (KCRL Ch. 4, KTVN Ch. 2 & KOLO-TV Ch. 8 Reno)—20-w, 20-w, 10-w.

Gabbs —K11IX, K13JB, Basic Inc., Box 4, Gabbs (KTVN Ch. 2 & KCRL Ch. 4 Reno).

Glendale —See Overton.

Golconda & Paradise Valley —K64AD, K66AG, Humboldt County TV Maintenance Board, Box 52, Bridge St., Winnemucca (KTVN Ch. 2 & KOLO-TV Ch. 8 Reno)—20-w, 100-w.

Golconda, Paradise Valley & Winnemucca —K72BO, K74BH, Humboldt County TV Maintenance Board, see Golconda, above (KTVB Ch. 7 & KBCI-TV Ch. 2 Boise, ID)—10-w each.

Goldfield —K07NW, K10EX, K130D, Goldfield TV District, Box 505, Goldfield (KCRL Ch. 4, KOLO-TV Ch. 8 & KTVN Ch. 2 Reno).

Goodsprings —K02FM, Clark County School District, 2832 E. Flamingo Rd., Las Vegas (KLVX Ch. 10 Las Vegas).

Hawthorne —K50AI, Mineral Television District 1, see Babbitt (KQED Ch. 9 San Francisco, CA)—100-w.

Hawthorne —K70AB, K80AH, Mineral TV District 1, see Babbitt (KCRL Ch. 4 & KOLO-TV Ch. 8 Reno)—100-w each.

Hawthorne —See also Babbitt.

Henderson —K60AN, KLAS Inc., 150 W. Brambleton Ave., Norfolk, VA (KLAS-TV Ch. 8 Las Vegas)—10-w.

Hiko —See Alamo.

Hiko in Pahrnagat Valley —See Alamo.

Hot Creek Valley & Stone Cabin Valley —K09JC, Joe B. Fallini Jr., Twln Springs Via Tonopah (KOLO-TV Ch. 8 Reno).

Imlay —K62BI, K66AF, Humboldt County TV Maintenance Board, see Golconda (KCRL Ch. 4 & KOLO-TV Ch. 8 Reno)—20-w each.

Independence Valley —K04HJ, K12JS, Tuscarora TV, Spanish Ranch, Tuscarora. (KBCI-TV Ch. 2 Boise, ID; KIVI Ch. 6 Nampa, ID)—1-w, 10-w. K04HJ holds CP to change principal community to Tuscarora & increase power to 10-w.

Indian Springs —K04JY, K06KE, K09PT, K11QA, Indian Springs Civic Assn., Box 347, Indian Springs (KLAS-TV Ch. 8 & KTNV-TV Ch. 13 Las Vegas; KVUU-TV Ch. 5 Henderson-Las Vegas; KVBC Ch. 3 Las Vegas).

Indian Springs —K07JC, Clark County School District, see Goodsprings (KLVX Ch. 10 Las Vegas).

Kings River —K04GA, Quinn River TV Maintenance District, see Bottle Creek (KTVB Ch. 7 Boise, ID).

Kings River —See also Bottle Creek.

Kings & Quinn Rivers Crossing —K10HJ, Quinn River TV Maintenance District, see

Bottle Creek (KBCI-TV Ch. 2 Boise, ID)—5-w.

Las Vegas —K27AF, Las Tres Campanas Television (KWEX-TV Ch. 41 San Antonio, TX & KMEX-TV Ch. 34 Los Angeles, CA)—1000-w.

***Las Vegas** —Ch. 55, Neighborhood TV Co. Inc., Box 22073, Phoenix, AZ (KUSK Ch. 7 Prescott, AZ via satellite)—100-w.

***Littlefield & adjacent area** —Ch. 36, Ch. 39, County of Clark, Clark County Board of Commissioners, c/o George Albright, 200 E. Carson, Las Vegas (KLAS-TV Ch. 8 & KTNV-TV Ch. 13 Las Vegas)—20-w.

Logandale, Moapa area & Overton —K72DH, Moapa Valley TV Maintenance District, Overton (KSL-TV Ch. 5 Salt Lake City)—20-w.

Logandale —See also Overton.

Lovelock —K70AY, K75CD, K78CJ, Pershing County TV Tax District, 735 Cornell Ave., Lovelock (KOLO-TV Ch. 8, KCRL Ch. 4 & KTVN Ch. 2 Reno)—20-w, 20-w, 100-w.

Lund & Preston —K08CB, K10BU, K12DE, K49AM, K53AN, White Pine TV District 1, see Ely (KTVX Ch. 4, KUTV Ch. 2 & KSL-TV Ch. 5 Salt Lake City, UT; KLVX Ch. 10 & KLAS-TV Ch. 8 Las Vegas)—10-w, 10-w, 10-w, 100-w, 20-w.

***Lund & Preston** —Ch. 3, 6, White Pine TV District 1, see Ely (KLAS-TV Ch. 8 & KLVX Ch. 10 Las Vegas)—10-w each.

Luning & Mina —K05AF, K10GT, K76CP, Mineral TV District No. 1, Box 1485, Hawthorne (KOLO-TV Ch. 8, KTVN Ch. 2 & KCRL Ch. 4 Reno)—1-w, 10-w, 20-w.

Luning —See also Mina.

Manhattan —K06KQ, K10LQ, K12MW, County of Nye, Box 153, Tonopah (KOLO-TV Ch. 8, KTVN Ch. 2 & KCRL Ch. 4 Reno)—10-w each.

McDermitt —K04AK, K10BE, K12LE, Quinn River TV Maintenance District, see Bottle Creek (KTVB Ch. 7 & KBCI-TV Ch. 2 Boise, ID; KIVI-TV Ch. 6 Nampa, ID)—10-w, 5-w, 5-w.

McGill —See Ely.

Mercury —K06CR, K10EI, K12DS, Herschel C. McKenzie, see Area 12 (KTNV-TV Ch. 13, KVBC Ch. 3 & KLAS-TV Ch. 8 Las Vegas).

Mesquite —See Bunderville.

Mesquite (Virgin Valley) —K02FN, Clark County School District, see Goodsprings (KLVX Ch. 10 Las Vegas)—10-w.

Mesquite, NV and Gunlock/Veyo, UT —K55DL, William John Miner, Box K, St. George, UT (KSL-TV Ch. 5 Salt Lake City, UT)—100-w.

Metropolis —See Wells.

Mill —See Campton St. area.

Mina & Luning —K67CF, Mineral Television District 1, see Babbitt (KQED Ch. 9 San Francisco, CA)—20-w.

Mina —See also Luning.

Moapa area —See Logandale.

Moapa area —See also Overton.

Mountain City —K09KU, K11PE, K13LJ, Mountain City TV Assn. Inc., Mountain City (KBCI-TV Ch. 2, Boise, ID; KIVI Ch. 6 Nampa, ID; KTVB Ch. 7 Boise, ID).

Muddy River area (upper) —See Overton.

Murray Canyon —See Campton St. area.

Murray Canyon —See also Ely.

Murray Canyon & Campton St. areas in Ely & McGill —K56AC, White Pine TV District 1, see Ely (KLAS-TV Ch. 8 Las Vegas)—100-w.

Nevada Test Site —K72BP, K76BI, K80BF, Herschel C. McKenzie, see Area 12 (KTNV-TV Ch. 13, KLAS-TV Ch. 8 & KVBC Ch. 3 Las Vegas)—100-w each.

North Steptoe Valley —K61AQ, White Pine TV District 1, see Ely (KSL-TV Ch. 5 Salt Lake City, UT)—100-w.

Oasis Valley —K090B, K110Q, K13PK, Beatty TV Maintenance District, County of Nye, see Beatty (KLAS-TV Ch. 8, KVBC Ch. 3 & KTNV-TV Ch. 13 Las Vegas)—10-w each.

Orovada —K06CT, K13EN, Quinn River TV Maintenance District, see Bottle Creek (KBCI-TV Ch. 2 & KTVB Ch. 7 Boise, ID). Hold CPs for 5-w each.

Orovada —See also Bottle Creek.

★**Overton, Logandale, Glendale & Moapa area** —K66CB, Moapa Valley TV Maintenance District, Box 553, Overton (KTVX Ch. 4 Salt Lake City, UT)—20-w.

Overton (Moapa Valley) —K02FJ, Clark County School District, see Goodsprings (KLVX Ch. 10 Las Vegas)—10-w.

Overton —See also Logandale.

Overton & upper Muddy River area —K07IJ, K09IT, K11JL, K76CV, Moapa Valley TV Maintenance District, see Logandale (KTNV-TV Ch. 13, KLAS-TV Ch. 8 & KVBC Ch. 3 Las Vegas; KVUU-TV Ch. 5 Henderson-Las Vegas).

Owyhee —K11LI, K13LQ, Owyhee TV Assn., Box 97, Owyhee (KTVB Ch. 7 & KBCI-TV Ch. 2 Boise, ID).

Pahrump —K42AA, K44AA, K49AB, K51AC, K53AE, Communications Engineering Inc., see Area 6 Compound (KTNV-TV Ch. 13, KVBC Ch. 3 & KLAS-TV Ch. 8 Las Vegas; KVUU-TV Ch. 5 Henderson-Las Vegas; KLVX Ch. 10 Las Vegas)—100-w each.

Pahrump (northern portion) —K06JP, K07PN, K09OE, K11OV, K13PQ, Communications Engineering Inc., see Area 6 Compound (KLVX Ch. 10 Las Vegas; KVUU-TV Ch. 5 Henderson-Las Vegas; KLAS-TV Ch. 8, KVBC Ch. 3 & KTNV-TV Ch. 13 Las Vegas)—10-w each.

Panaca —K04HF, K06DM, K07CM, K61AW, Lincoln County TV District 1, see Caliente (KTNV-TV Ch. 13, KLAS-TV Ch. 8 & KVBC Ch. 3 Las Vegas; KVUU-TV Ch. 5 Henderson-Las Vegas)—1-w, 1-w, 1-w, 100-w.

Panaca —K55AO, White Pine TV District 1, see Ely (KLVX Ch. 10 Las Vegas)—100-w.

Paradise Valley —K09MM, K11MU, Humboldt County TV Maintenance Board, see Golconda (KBCI-TV Ch. 2 & KTVB Ch. 7 Boise, ID)—5-w each.

TTC

TELEVISION TECHNOLOGY CORPORATION
 Low Power TV Transmitters, Translators, TV & FM
 2360 Industrial Lane
 Broomfield, CO 80020
 (303) 465-4141
 TWX: 910-938-0396 **TTC ARDA**

Paradise Valley —See also Golconda.

Pioche —K03CM, K09FJ, K11IV, K13PU, Lincoln County TV District 1, see Caliente (KVBC Ch. 3, KLAS-TV Ch. 8 & KTVN-TV Ch. 13 Las Vegas; KVVU-TV Ch. 5 Henderson-Las Vegas).

★**Pioche** —K45AO, Lincoln County TV District 1, see Caliente (KLXV Ch. 10 Las Vegas).

Preston —See Lund.

Quinn River —See Kings River.

Railroad Valley —See Duckwater.

Railroad Valley —See also Eureka.

★**Railroad Valley, Duckwater, Currant & Eureka** —K49AN, Duckwater Shoshone Tribe, Box 68, Duckwater (KLXV Ch. 10 Las Vegas)—100-w.

Ranier Mesa —See Area 12.

Redhouse area & Valmy —K63BH, K65BL, K69CC, Humboldt County, see Golconda (KTVB Ch. 7 Boise, ID; KOLO-TV Ch. 8 & KTVN Ch. 2 Reno)—100-w each.

Reno —K55DP, Reno Entertainment Television Inc., 1001 North Rd., Belmont, CA (WSJT Ch. 65 Vineland, NJ via Westar II)—1000-w.

Reno (shadow area) —K11JN, Donrey of Nevada Inc., Box 1359, Fort Smith, AR (KOLO-TV Ch. 8 Reno)—10-w.

★**Reno, Stead & Sun Valley** —K05HD, Washoe County School District, 425 E. Ninth St., Reno (KVIE Ch. 6 Sacramento-Stockton, CA)—10-w.

★**Round Mountain** —K09OG, K11OT, K13PR, Smokey Valley TV District, see Smokey Valley (KTVN Ch. 2 & KCRL Ch. 4 Reno)—10-w each.

Round Mountain —K13PR, Smokey Valley TV District, see Smokey Valley (KOLO-TV Ch. 8 Reno)—10-w.

Ruth —K03DS, K07DV, K09DW, K11ED, White Pine TV District No. 1, see Ely (KLAS-TV Ch. 8 Las Vegas; KTVX Ch. 4, KUTV Ch. 2 & KSL-TV Ch. 5 Salt Lake City, UT).

Ruth —K13NQ, White Pine TV District I, see Ely (KLXV Ch. 10 Las Vegas)—10-w.

Ryndon & Starr Valley —K02KS, Elko TV District, see Beowawe (KOLO-TV Ch. 8 Reno).

Schurz —K10JD, K12JN, Walker River Palute Tribe, Walker River Indian Reservation, Schurz (KCRL Ch. 4 & KTVN Ch. 2 Reno)—5-w each.

Searchlight —K02II, K04IP, K07OF, County of Clark, Clark County Board of Commissioners, see Eldorado Valley (KLAS-TV Ch. 8, KVBC Ch. 3 & KTVN-TV Ch. 13 Las Vegas).

Silver Peak —K05BV, Silver Peak TV District, Box 102, Silver Peak (KOLO-TV Ch. 8 Reno).

★**Silver Peak** —K11NG, K13OA, Silver Peak TV District, see above (KTVN Ch. 2 & KCRL Ch. 4 Reno).

Silver Springs —K10JC, K12LG, American Legion, Post 13, 1101 Ninth St., Silver Springs (KCRL Ch. 4 & KTVN Ch. 2 Reno).

Smith —K10HQ, K12IT, Smith Valley Rotary Club, Walker Community Box 37, Coleville, CA (KCRL Ch. 4 & KTVN Ch. 2 Reno)—10-w, 5-w.

Smith & Smith Valley —K05GD, Smith Valley Rotary Club, see above (KOLO-TV Ch. 8 Reno)—10-w.

Smith Valley —See Smith.

Smokey Valley —K05CO, K62AX, K66BJ, Smokey Valley TV District, Smokey Valley Maintenance Station, Round Mountain (KOLO-TV Ch. 8, KTVN Ch. 2 & KCRL Ch. 4 Reno)—10-w, 10-w, 1-w.

Spring Creek Mobile Home Park —K12MS, Elko TV District, see Beowawe (KTVB Ch. 7 Boise, ID).

Starr Valley —K04JR, Elko TV District, see Beowawe (KTVB Ch. 7 Boise, ID)—10-w.

★**Stanton** —K35AR, Arapahoe County TV Club, c/o 18100 E. Berry Dr., Aurora, CO 80015. (WTBS Ch. 17 Atlanta)—1000-w.

Starr Valley —See also Ryndon.

Stead —See Rano.

Stone Cabin Valley —See Hot Creek Valley.

Sun Valley —See Rano.

Tuscarora —K13PC, Washoe Empire, see Carson City (KTVN Ch. 2 Reno)—10-w.

Ursine —K02EG, K09FK, K11OW, K13LU, Lincoln County TV District 1, see Caliente (KVBC Ch. 3, KLAS-TV Ch. 8 & KTVN-TV Ch. 13 Las Vegas; KVVU-TV Ch. 5 Henderson-Las Vegas).

★**Ursine** —Ch. 45, Lincoln County TV District, see Caliente (KLXV Ch. 10 Las Vegas).

Valmy —See Redhouse area.

Verdi —K06GB, K10GP, K12HI, Washoe County TV Tax District, Box 78, Verdi (KOLO-TV Ch. 8, KTVN Ch. 2 & KCRL Ch. 4 Reno)—10-w each.

Victoria Mines —K08IY, K10KL, K12KO, White Pine TV District 1, see Ely (KSL-TV Ch. 5, KUTV Ch. 2 & KTVX Ch. 4 Salt Lake City, UT).

Virgin Valley —See Mesquite.

Washoe Valley —See Carson City.

Weed Heights —K72AA, K75BD, K78DB, Lyon County, Box G, Yerington (KOLO-TV Ch. 8, KCRL Ch. 4 & KTVN Ch. 2 Reno)—20-w each.

Wells —K08IO, Washoe Empire, see Carson City (KTVN Ch. 2 Reno).

★**Wells, Metropolis & Clover Valley** —K58BR, Elko Television District, see Beowawe (KSTU Ch. 20 Salt Lake City, UT)—100-w.

Winnemucca —K55CX, K70EY, K76AB, K78BA, K80CU, Humboldt County TV Maintenance Board, see Golconda (KCRL Ch. 4 Reno; KTVB Ch. 7 Boise, ID; KOLO-TV Ch. 8 Reno; KBCI-TV Ch. 2 Boise, ID; KTVN Ch. 2 Reno)—100-w each.

Winnemucca —K07KH, Washoe Empire, see Carson City (KTVN Ch. 2 Reno).

Winnemucca —K69BJ, Humboldt County Quinn River Area, Court House, Bridge St., Box 352, Winnemucca (KOLO-TV Ch. 8 Reno)—20-w.

★**Winnemucca** —K53BG, Humboldt County, see above (WOR-TV Ch. 9 New York, NY via satellite)—100-w.

Winnemucca —See also Golconda.

Yerington —K06KC, K11PH, K13QS, Lyon County, 31 S. Main St., Yerington (KOLO-TV Ch. 8, KTVN Ch. 2 & KCRL Ch. 4 Reno)—10-w.

YP Ranches —K09LX, K13MU, Petan Co., Tuscarora (KBCI-TV Ch. 2 & KTVB Ch. 7 Boise, ID)—5-w each.

Zephyr Cove —See Crystal Bay.

Alamogordo & Holloman AFB —K71CH, Portal Communications Inc., Box 1799, El Paso, TX (KDBC-TV Ch. 4 El Paso, TX)—100-w.

Alamogordo & Holloman AFB —K75CO, Tri-State Bcstg. Co., 801 N. Oregon St., El Paso, TX (KTSM-TV Ch. 9 El Paso, TX)—100-w.

Alamogordo & Holloman AFB —K59AB, Caprock Telecasting Inc., Box 910, 214 N. Main, Roswell (KBIM-TV Ch. 10 Roswell)—100-w.

Alamogordo & Holloman AFB —K77CP, Marsh Media of El Paso, Box 13000, El Paso, TX (KVIA-TV Ch. 13 El Paso, TX)—100-w.

NEW HAMPSHIRE

Claremont —W02AC, W06AC, W10AC, W12AF, Claremont TV Inc., Claremont (WENH Ch. 11 Durham; WCAX-TV Ch. 3 Burlington, VT; WMTW-TV Ch. 8 Po1and Spring, ME).

Lebanon, NH & White River Junction, VT —W65AM, WNNE Inc., Box 1310, White River Junction, VT (WNNE-TV Ch. 31 Hartford, VT)—100-w.

Lincoln & North Woodstock —W59AB, U. of New Hampshire, see Conway (WENH Ch. 11 Durham)—100-w.

North Woodstock —See Lincoln.

Plainfield —See Hartland, VT.

NEW JERSEY

★**North Bergen County** —W28AB, Affiliated Communications Corp., 333 Jericho Turnpike, Jericho, NY (WWHT Ch. 68 New York-Newark)—100-w.

NEW MEXICO

Abiquil rural area —K02HU, K09LY, Abiquil Village TV Assn., General Delivery, Box 63, Abiquil (KNME-TV Ch. 5 & KOB-TV Ch. 4 Albuquerque).

Abiquil & rural area —K11MH, Abiquil Valley TV Assn., see above (KOAT-TV Ch. 7 Albuquerque).

Alamogordo —K69AC, Alamogordo Evening Lions Club, Alamogordo (KOB-TV Ch. 4 Albuquerque)—100-w.

Alamogordo —K63CD, Sara Diaz Warren, 6200 Valeria, El Paso, TX (KCIK Ch. 14 El Paso, TX).

Alamogordo & Holloman AFB —K65CG, New Mexico Bcstg. Co., 1414 Coal Ave. SW, Albuquerque (KGGM-TV Ch. 13 Albuquerque)—100-w.

Alamogordo & Holloman AFB —K73CG, KOAT-TV Inc., see Forrest (KOAT-TV Ch. 7 Albuquerque)—100-w.

★**Alamogordo & Holloman AFB** —Ch. 57, New Mexico Bcstg. Co., see Arenas (KGGM-TV Ch. 13 Albuquerque)—100-w.

Alamogordo, Holloman AFB & Tularosa —K67AX, Regents of New Mexico State U., Box 3J, University Park, Las Cruces (KRWG-TV Ch. 22 Las Cruces)—100-w.

Albuquerque —K53BA, U. of New Mexico, see Eagle Nest (KNME-TV Ch. 5 Albuquerque).

Albuquerque —K48AM, Graciela Olivarez, 3908 Parsifal NE, Albuquerque (KMEX-TV Ch. 34 Los Angeles, CA & KWEX-TV Ch. 41 San Antonio, TX)—1000-w.

Albuquerque —K05GW, Regents of U. of New Mexico, 1130 University Blvd. NE, Albuquerque (KNME-TV Ch. 5 Albuquerque).

Albuquerque —K06LE, KOB-TV Inc., Box 1351, Albuquerque (KOB-TV Ch. 4 Albuquerque)—10-w.

Albuquerque —K10MG, Hubbard Bcstg. Inc., 4 Broadcast Plaza SW, Albuquerque (KOB-TV Ch. 4 Albuquerque)—10-w.

Alma, Glenwood, Mule Creek area & Pleasanton —K02DE, K08GC, K10IC, Glenwood TV Club, Box 44, Glenwood (KOAT-TV Ch. 7 Albuquerque; KVOA-TV Ch. 4 & KOLD-TV Ch. 13 Tucson, AZ)—10-w each.

Amalia —K06KL, K08IM, K10JL, K12KB, Amalia TV Translator Assn., Box 27, Costilla (KNME-TV Ch. 5, KOB-TV Ch. 4, KOAT-TV Ch. 7 & KGGM-TV Ch. 13 Albuquerque).

Animas & Cotton City —K02JK, K07PL, K11ON, Hidalgo County Commissioners, 300 S. Shakespear St., Lordsburg (KGUN-TV Ch. 9, KOLD-TV Ch. 13 & KVOA-TV Ch. 4 Tucson, AZ)—10-w each.

Arenas, Arenas Valley, Central, Fierro, Hanover, Hurley, Pinos Altos, Santa Rita, Silver City & suburban area (north) —K07EB, New Mexico Bcstg. Co. Inc., 1414 Coal Ave. SW, Albuquerque (KGGM-TV Ch. 13 Albuquerque)—10-w.

Translators—New Mexico

- Arenas, Fort Hayard, Hurlley, Pinos Altos, Santa Rita & Silver City**—K11DU, Pinos Altos TV Assn., 1005 Pope St., Silver City (KVOA-TV Ch. 4 Tucson, AZ)—100-w.
- Arenas Valley**—See Arenas.
- Arrey & Derry**—K67BG, New Mexico Bcstg. Co., see Arenas (KGGM-TV Ch. 13 Albuquerque)—10-w.
- Aztec**—K08FR, Aztec Non-Profit TV Assn. Inc., Box 900, Aztec (KGGM-TV Ch. 13 Albuquerque). Holds CP to increase power to 10-w.
- Aztec & Cedar Hill**—K10CG, Aztec Non-Profit TV Assn. Inc., see Aztec (KOAT-TV Ch. 7 Albuquerque). Holds CP to increase power to 10-w.
- ★**Bingham**—K62BC, Regents of the U. of New Mexico, 1130 University Blvd., Albuquerque (KNME-TV Ch. 5 Albuquerque)—100-w.
- ★**Black Lake Addition, Colfax County, 20-mi. S of Eagle Nest**—K06JO, Black Lake TV Assn. Inc., Box 6, Angel Fire (KOB-TV Ch. 4 Albuquerque).
- Blanco & Bloomfield**—K071Y, K09JJ, K11JO, San Juan Non-Profit TV Assn., Box 444, Farmington (KOB-TV Ch. 4, KOAT-TV Ch. 7 & KGGM-TV Ch. 13 Albuquerque).
- Bloomfield**—See Blanco.
- Bloomfield Hwy., Farmington & Huerfano**—K73BB, K77BH, K83AT, San Juan Non-Profit TV Assn., see Blanco (KOB-TV Ch. 4, KOAT-TV Ch. 7, KGGM-TV Ch. 13 Albuquerque)—10-w each.
- Bloomfield Hwy.**—See also Farmington.
- Brazos, Chama, Parkview & Tierra Amarilla**—K11LH, KOAT-TV Inc., see Forrest (KOAT-TV Ch. 11 Albuquerque)—10-w.
- Buena Vista**—K10LE, K12LQ, Buena Vista TV Translator Corp., General Delivery, Buena Vista (KOB-TV Ch. 4 & KOAT-TV Ch. 7 Albuquerque).
- Capitan, Mescalero & Ruidoso**—K58AH, KOAT-TV Inc., see Forrest (KOAT-TV Ch. 7 Albuquerque)—100-w.
- Capitan & Ruidoso**—K64AS, KOB-TV Inc., see Albuquerque (KOB-TV Ch. 4 Albuquerque)—10-w.
- Capitan & Ruidoso**—K55AC, Caprock Telecasting Inc., see Alamogordo (KBIM-TV Ch. 10 Roswell)—100-w.
- Capulin & Des Moines**—K55CE, Regents of U. of New Mexico & Board of Education of City of Albuquerque, see Eagle Nest (KNME-TV Ch. 5 Albuquerque)—100-w.
- Capulin & Des Moines**—K62AR, Sierra Grande TV Cooperative Inc., Des Moines (KOAT-TV Ch. 7 Albuquerque)—100-w.
- Carlsbad**—K69CV, Regents of Eastern New Mexico U., Dir. of Bcstg., Eastern N.M.U., Portales (KENW Ch. 3 Portales)—100-w.
- ★**Carrizozo**—Ch. 60, Apache Tribe of Mescalero, see Capitan (KENW Ch. 3 Portales)—10-w.
- Carrizozo**—K81BM, KOB-TV Inc., 3415 University Ave. W, St. Paul, MN (KOB-TV Ch. 4 Albuquerque)—100-w.
- Carrizozo**—K62BC, Regents of U. of New Mexico & Board of Education of City of Albuquerque, see Eagle Nest (KNME-TV Ch. 5 Albuquerque)—100-w.
- Carrizozo**—K83BK, KOAT-TV Inc., see Forrest (KOAT-TV Ch. 7 Albuquerque)—100-w.
- ★**Carrizozo Indian Community & Mud Canyon**—K110D, Apache Tribe of Mescalero, Mescalero (KGGM-TV Ch. 13 Albuquerque).
- Carrizozo, Oscura & Three Rivers**—K57CF, New Mexico Bcstg. Co., see Arenas (KGGM-TV Ch. 13 Albuquerque)—100-w.
- ★**Carrizozo, Oscura & Three Rivers**—K65BD, New Mexico Bcstg. Co., see Arenas (KGGM-TV Ch. 13 Albuquerque)—100-w.
- Cedar Canyon & South Fork**—K67BD, Apache Tribe of Mescalero, see Capitan (KOB-TV Ch. 4 Albuquerque).
- Cedar Hill**—See Aztec.
- Central**—See Arenas.
- Chama**—K69CH, Regents of U. of New Mexico & Board of Education of City of Albuquerque, see Eagle Nest (KNME-TV Ch. 5 Albuquerque)—10-w.
- Chama**—See Brazos.
- Cliff & Gila**—K02KG, Regents of New Mexico State U., Box 3J, University Park, Las Cruces (KRWG-TV Ch. 22 Las Cruces)—10-w.
- Cliff & Gila**—K04LP, K07AS, K09IG, Cliff-Gila TV Club, Box 62, Gila (KVOA-TV Ch. 4 & KOLD-TV Ch. 13 Tucson, AZ: KOAT-TV Ch. 7 Albuquerque)—10-w, 1-w, 1-w.
- Clovis**—K65BT, Caprock Telecasting Inc., see Alamogordo (KBIM-TV Ch. 10 Roswell)—100-w.
- Clovis & Pleasant Hill, NM & Farwell, TX**—K06GF, Marsh Media Inc., Box 925, Amarillo, TX (KVII-TV Ch. 7 Amarillo, TX).
- Clovis**—K55AM, Clovis Evening Lions Club, Box 751, Clovis (KOB-TV Ch. 4 Albuquerque)—100-w.
- Colfax**—K57AB, K60AA, K66AE, K69AE, Community Tele-Communications Inc., 1026 S. Second St., Raton (KOB-TV Ch. 4, KNME-TV Ch. 5, KOAT-TV Ch. 7 & KGGM-TV Ch. 13 Albuquerque)—20-w each.
- Columbine Park**—K02DZ, K09GR, K11GU, Molybdenum Corp. of America, Box 153, Red River (KGGM-TV Ch. 13, KOB-TV Ch. 4 & KOAT-TV Ch. 7 Albuquerque).
- Conchas Dam & Garita**—K09IA, K11JD, Conchas TV Assn., Box 984, Conchas Dam (KOB-TV Ch. 4 & KOAT-TV Ch. 7 Albuquerque).
- Conchas Dam, FAA Radar Station & Garita**—K06JB, Conchas Dam TV Assn., see above (KGGM-TV Ch. 13 Albuquerque)—5-w.
- Cotton City**—See Animas.
- Coyote**—K02GY, Jemez Mountain School District 53, Box 121, Gallina (KOAT-TV Ch. 7 Albuquerque).
- Coyote**—K02IR, K09NT, K11NY, Coyote TV Translator Co., 216-B Riverside Dr. NE, Espanola (KGGM-TV Ch. 13, KOB-TV Ch. 4 & KOAT-TV Ch. 7 Albuquerque).
- Coyote Canyon School, Dezza Bluff (area W), Maschitti Schools, Mexican Springs, Sheep Springs & Tohatchi**—K02IH, K09NA, K11MO, Navajo Tribe, c/o Communications Dept., Box 86, Fort Defiance, AZ (KGGM-TV Ch. 13, KOB-TV Ch. 4 & KOAT-TV Ch. 7 Albuquerque)—10-w each.
- Crownpoint**—K11II, Gallup McKinley County Schools, see Gallup (KNME-TV Ch. 5 Albuquerque).
- ★**Cuba & La Jara**—K11PC, New Mexico Bcstg. Co., see Arenas (KGGM-TV Ch. 13 Albuquerque)—10-w.
- Deming & areas northeast & south**—K57AW, New Mexico Bcstg. Co., see Arenas (KGGM-TV Ch. 13 Albuquerque)—100-w.
- Deming**—K55BT, Marsh Media of El Paso, see Alamogordo (KVIA-TV Ch. 13 El Paso)—100-w.
- Derry**—See Arrey.
- Des Moines & Grande**—K06GL, K08BH, Sierra Grande TV Co. Inc., see Capulin (KKTU Ch. 11 Colorado Springs, CO; KAMR-TV Ch. 4 Amarillo, TX).
- Des Moines**—See Capulin.
- Dezza Bluff**—See Coyote Canyon School.
- Dixon**—K11KQ, Dixon Social Action Committee, General Delivery, Dixon (KOAT-TV Ch. 7 Albuquerque).
- Dixon, Embudo & Rinconada**—K09LN, Dixon Social Action Committee, see above (KOB-TV Ch. 4 Albuquerque)—5-w.
- ★**Dixon, Embudo & Rinconada**—K02LC, Dixon Social Action Committee, General Delivery, Dixon (KGGM-TV Ch. 13 Albuquerque)—5-w.
- Dora**—K69CQ, Caprock Telecasting Inc., see Alamogordo (KBIM-TV Ch. 10 Roswell)—100-w.
- Dora & Portales**—K67CS, Marsh Media Ltd., see Alamogordo (KVII-TV Ch. 7 Amarillo, TX)—100-w.
- Eagle Nest & rural area**—K02AG, K09AK, K11AM, Eagle Nest TV Assn., Eagle Nest (KOB-TV Ch. 4, KOAT-TV Ch. 7 & KGGM-TV Ch. 13 Albuquerque).
- Eagle Nest & Moreno Valley**—K63AX, Regents of U. of New Mexico & Board of Education, City of Albuquerque, 1130 University Blvd. NE, Albuquerque (KNME-TV Ch. 5 Albuquerque)—20-w.
- El Morro**—K09KB, Ramah TV Assn., Box 64, Ramah (KOAT-TV Ch. 7 Albuquerque).
- Embudo**—See Dixon.
- FAA Radar Station**—See Conchas Dam.
- Farley & rural area**—K11GL, Farley TV Club, Star Rte., Springer (KOB-TV Ch. 4 Albuquerque).
- Farmington**—K70CT, K75AC, K80BH, San Juan Non-Profit TV Assn., see Blanco (KOB-TV Ch. 4, KOAT-TV Ch. 7 & KGGM-TV Ch. 13 Albuquerque)—100-w each.
- ★**Farmington**—K55AR, San Juan Non-Profit TV Assn., see Blanco (KNME-TV Ch. 5 Albuquerque)—100-w.
- Farmington**—See also Bloomfield Hwy.
- Fierro**—See Arenas.
- Folsom**—K03CU, Folsom TV Cooperative, Box 156, Folsom (KRDO-TV Ch. 13 Colorado Springs, CO).
- Forrest & McAllister**—K74DO, KOAT-TV Inc., Box 4156, Albuquerque (KOAT-TV Ch. 7 Albuquerque)—100-w.
- Forrest & McAllister**—K61AF, Clovis Evening Lions Club, see Clovis (KOB-TV Ch. 4 Albuquerque)—100-w.
- Forrest & McAllister**—K65CB, Regents of Eastern New Mexico U., see Carlsbad (KENW Ch. 3 Portales)—100-w.
- Fort Bayard & Santa Rita**—K02ES, Portal Communications Inc., 2201 Wyoming Ave., El Paso, TX (KDOB-TV Ch. 4 El Paso, TX)—10-w.
- Fort Sumner**—K13IL, Fort Sumner Chamber of Commerce, Box 49, Fort Sumner (KOAT-TV Ch. 7 Albuquerque). Holds CP for 10-w.
- Fort Wingate & Indian Village**—K61BA, Regents of the U. of New Mexico & the Board of Education, City of Albuquerque, see Eagle Nest (KNME-TV Ch. 5 Albuquerque)—100-w.
- Gallina**—K61BS, K65CF, K67CE, Gallina-Capulin TV Assn., Box 151, Gallina (KOB-TV Ch. 4, KOAT-TV Ch. 7 & KGGM-TV Ch. 13 Albuquerque)—20-w each.
- ★**Gallina**—K63BU, Gallina-Capulin TV Assn., see above (KNME-TV Ch. 5 Albuquerque)—20-w each.
- Gallup**—K65BH, K67BP, K69BW, City of Gallup, 227 W. Coal Ave., Gallup (KOB-TV Ch. 4, KOAT-TV Ch. 7 & KGGM-TV Ch. 13 Albuquerque)—100-w each.
- Gallup**—K06IS, KOB-TV Inc., see Carrizozo (KOB-TV Ch. 4 Albuquerque)—100-w.
- Gallup**—K08IJ, KOAT-TV Inc., see Forrest (KOAT-TV Ch. 7 Albuquerque)—100-w.
- Gallup**—K63BD, Regents of the U. of New Mexico, City of Albuquerque, see Eagle Nest (KNME-TV Ch. 5 Albuquerque)—100-w.
- ★**Gallup**—Ch. 22, Arapahoe County TV Club, 18100 E. Berry Dr., Aurora, CO (WTBS Ch. 17 Atlanta, GA via satellite)—1000-w.
- ★**Gallup, Nachitti area north & Sheep Springs area south**—K03EV, New Mexico Bcstg. Co., see Arenas (KGGM-TV Ch. 13 Albuquerque)—10-w.
- Garfield, Hatch, Leasburg & Radium Springs**—K65BS, Regents of New Mexico State U., see Alamogordo (KRWG-TV Ch. 22 Las Cruces)—100-w.
- Garita**—See Conchas Dam.
- Gila**—See Cliff.
- Gila Center Federal Housing area & Gila Hot Springs**—K05GR, Gila Center Recreation Assn., Rte. 11, Box 100, Silver City (KTSM-TV Ch. 9 El Paso, TX).
- ★**Gila Center Federal Housing area & Gila Hot Springs**—Ch. 3, Gila Center

- Recreation Assn., see above (KOAT-TV Ch. 7 Albuquerque).
- Glenwood** —See Alma.
- Grande** —See Des Moines.
- Grants & Milan** —K06CU, KOB-TV Inc., see Carrizozo (KOB-TV Ch. 4 Albuquerque).
- Grants & Milan** —K09EP, New Mexico Bcstg. Co., see Arenas (KGGM-TV Ch. 13 Albuquerque).
- Grants & Milan** —K11EV, KOAT Television Inc., see Forrest (KOAT-TV Ch. 7 Albuquerque).
- ★**Grants & Milan** —K67CR, Regents of the U. of New Mexico, see Albuquerque (KNME-TV Ch. 5 Albuquerque)—10-w.
- ***Grants & Milan** —Ch. 2, Regents of U. of New Mexico & Board of Education of City of Albuquerque, see Eagle Nest (KNME-TV Ch. 5 Albuquerque)—10-w.
- Guadalupita** —K09LQ, Guadalupita TV Assn., Box 303, Guadalupita (KOB-TV Ch. 4 Albuquerque).
- ★**Guadalupita** —K11NV, Guadalupita TV Assn., see above (KGGM-TV Ch. 13 Albuquerque).
- Hanover** —See Arenas.
- Hatch** —See Garfield.
- Hillsboro** —K02IP, K06DX, K11HB, Hillsboro TV Assn., Box 485, Hillsboro (KVIA-TV Ch. 13, KTSM-TV Ch. 9 & KDBC-TV Ch. 4 El Paso, TX).
- Hillsboro** —K07PY, K13UL, Regents of New Mexico State U., see Alamogordo (KRWG-TV Ch. 22 Las Cruces)—10-w each.
- Hobbs** —K55CB, Marsh Media of El Paso, see Alamogordo (KAVE-TV Ch. 6 Carlsbad)—100-w.
- Hobbs** —K60BC, Hobbs Downtown Lions Club, Box 143, Hobbs (KOAT-TV Ch. 7 Albuquerque)—100-w.
- Holloman AFB** —See Alamogordo.
- Hornsby Ranch, Montoya & Newkirk** —K59BD, New Mexico Bcstg. Co., see Arenas (KGGM-TV Ch. 13 Albuquerque)—100-w.
- Horse Springs** —K74CY, KOAT-TV Inc., see Forrest (KOAT-TV Ch. 7 Albuquerque)—100-w.
- Horse Springs Store & ranch area** —K69BB, KOB-TV Inc., see Carrizozo (KOB-TV Ch. 4 Albuquerque)—100-w.
- Huerfano** —See Bloomfield Hwy.
- Hurley** —See Arenas.
- Indian Village** —See Fort Wingate.
- Kingston** —K05ER, Kingston Community TV, Star Rte. 2, Box 104, Hillsboro (KTSM-TV Ch. 9 El Paso, TX).
- La Jara** —See Cuba.
- Las Cruces & Organ** —K57BV, Marsh Media of El Paso, Box 12277, El Paso, TX (KVIA-TV Ch. 13 El Paso, TX)—1000-w.
- Las Cruces & Organ** —K61AV, Portal Communications Inc., see Alamogordo (KDBC-TV Ch. 4 El Paso)—100-w.
- Las Vegas** —K06ED, KOB-TV Inc., see Carrizozo (KOB-TV Ch. 4 Albuquerque)—10-w.
- Las Vegas** —K09AI, K11AL, Las Vegas Translator Cooperative, Box 1106, Las Vegas (KOAT-TV Ch. 7 & KGGM-TV Ch. 13 Albuquerque)—10-w each.
- Las Vegas** —K65BQ, Regents of U. of New Mexico & Board of Education of City of Albuquerque, see Eagle Nest (KNME-TV Ch. 5 Albuquerque)—100-w.
- Leasburg** —See Garfield.
- Lordsburg** —K02KP, Regents of New Mexico State U., Box 3-J, University Park, Las Cruces (KRWG-TV Ch. 22 Las Cruces)—10-w.
- Lordsburg** —K61CN, KOAT-TV Inc., see Forrest (KOAT-TV Ch. 7 Albuquerque)—10-w.
- Lordsburg** —K59CM, KOB-TV Inc., see Albuquerque (KOB-TV Ch. 4 Albuquerque)—10-w.
- Maschitti Schools** —See Coyote Canyon School.
- Maxwell, Raton & Springer** —K06DB, K08EA, K10BQ, Raton Community TV Club, 128 Maxwell Ave., Raton (KGGM-TV Ch. 13 Albuquerque; KRDO-TV Ch. 13 Colorado Springs, CO; KOB-TV Ch. 4 Albuquerque).
- McAllister** —See Forrest.
- Mescalero** —K05GF, K10KJ, K12KU, Apache Tribe of Mescalero, Mescalero (KGGM-TV Ch. 13, KOAT-TV Ch. 7 & KOB-TV Ch. 4 Albuquerque)—1-wy 10-w, 1-w.
- Mescalero** —K02KR, K02KQ, Apache Tribe of Mescalero, see above (KENW Ch. 3 Portales)—10-w.
- Mescalero Apache Reservation** —K08IX, Apache Tribe of Mescalero, see above (KOAT-TV Ch. 7 Albuquerque)—10-w.
- ★**Mescalero Apache Reservation** —K06IZ, K11NW, Apache Tribe of Mescalero, see above (KOB-TV Ch. 4 & KGGM-TV Ch. 13 Albuquerque)—10-w each.
- Mescalero** —See also Capitan.
- Mesita Del Gato Ranch area** —K55AL, KOB-TV Inc., see Carrizozo (KOB-TV Ch. 4 Albuquerque)—100-w.
- Mexican Springs** —See Coyote Canyon School.
- Milan** —See Grants.
- Mimbres Valley area & San Lorenzo** —K06AW, K11HK, Mimbres TV Assn., San Lorenzo (KTSM-TV Ch. 9 & KDBC-TV Ch. 4 El Paso, TX).
- Montoya & Newkirk** —K55CV, KOB-TV Inc., see Carrizozo (KOB-TV Ch. 4 Albuquerque)—100-w.
- Montoya & Newkirk** —K57BR, KOAT-TV Inc., see Forrest (KOAT-TV Ch. 7 Albuquerque)—100-w.
- Montoya** —See also Hornsby Ranch.
- Mora** —K06HX, K09DZ, K11IK, Mora TV Assn., Box 157, Mora (KGGM-TV Ch. 13, KOB-TV Ch. 4 & KOAT-TV Ch. 7 Albuquerque).
- Moreno Valley** —See Eagle Nest.
- Mosquero & Roy** —K69CG, Regents of U. of New Mexico & Board of Education of City of Albuquerque, see Eagle Nest (KNME-TV Ch. 5 Albuquerque)—10-w.
- Mud Canyon** —See Carrizozo Indian Community.
- Mule Creek** —See Alma.
- Nachitli** —See Gallup.
- Navajo** —K04DV, K07GR, K13GX, Navajo Tribe, see Coyote Canyon School (KOB-TV Ch. 4, KOAT-TV Ch. 7 & KGGM-TV Ch. 13 Albuquerque)—1-w, 10-w, 1-w.
- Newkirk** —See Montoya.
- Newkirk** —See also Hornsby Ranch.
- Nolan & Wootan** —K58AZ, Regents of U. of New Mexico & Board of Education of City of Albuquerque, see Eagle Nest (KNME-TV Ch. 5 Albuquerque)—100-w.
- Organ** —K06EF, Organ TV Assn., Box 236, Organ (KTSM-TV Ch. 9 El Paso, TX)—5-w.
- Organ** —See also Las Cruces.
- Oscura** —See Carrizozo.
- Parkview** —See Brazos.
- Penasco** —K02FP, K06FT, K09IU, K11IZ, Penasco Social Action Committee, TV Committee, General Delivery, Rodarte (KOB-TV Ch. 4, KGGM-TV Ch. 13, KOAT-TV Ch. 7 & KNME-TV Ch. 5 Albuquerque).
- Pinewoods Estates** —K11RH, Pinewoods Water Assn., Box 121, Cloudcroft (KDBC-TV Ch. 4 El Paso, TX)—1-w.
- Pinos Altos** —See Arenas.
- Pleasant Hill** —See Clovis.
- Pleasanton** —See Alma.
- Portales** —See Dora.
- Portales & Dora** —K67CS, Marsh Media Inc., see Alamogordo (KVII-TV Ch. 7 Amarillo, TX).
- Quemado** —K02GB, Independent School District 2, Box 128, Quemado (KNME-TV Ch. 5 Albuquerque).
- Quemado** —K06KP, K09JK, K11JT, Quemado TV Assn., Box 55, Quemado (KGGM-TV Ch. 13, KOB-TV Ch. 4 & KOAT-TV Ch. 7 Albuquerque).
- Radium Springs** —See Garfield.
- Ramah** —K07JQ, K11JF, Ramah TV Assn., Box 64, Ramah (KOAT-TV Ch. 7 & KOB-TV Ch. 4 Albuquerque).
- Ramah** —K02JT, Ramah Navajo School Board Inc., Box 16, Ramah (KNME-TV Ch. 5 Albuquerque).
- Ramah & Zuni** —K74DJ, Gallup McKinley County Schools, see Gallup (KNME-TV Ch. 5 Albuquerque)—20-w.
- Raton** —See Maxwell.
- Red River** —K03CZ, K06FZ, K08ES, Community TV Assn. Cooperative, 10250 Timbertrail, Dallas, TX (KOAT-TV Ch. 7, KOB-TV Ch. 4 & KGGM-TV Ch. 13 Albuquerque).
- Reserve** —K02EP, K06EI, K11HQ, Reserve Community TV Service, Box 586, Reserve (KGUN-TV Ch. 9, KOLD-TV Ch. 13 & KVOA-TV Ch. 4 Tucson, AZ).
- Rinconada** —See Dixon.
- Rodeo** —K07CW, K11FT, Rodeo TV Assn., Rodeo (KGUN-TV Ch. 9 & KVOA-TV Ch. 4 Tucson, AZ).
- Rodeo** —K02IG, Rodeo TV Assn., c/o Swan Antenna Systems, Box 5378, Bisbee, AZ (KOLD-TV Ch. 13 Tucson, AZ).
- Roswell** —K13RK, K62AL, KOAT-TV Inc., see Forrest (KOAT-TV Ch. 7 Albuquerque)—10-w, 100-w.
- Roy** —K06EM, K09AW, K11AW, Roy TV Club, Box 7, Roy (KOB-TV Ch. 4, KOAT-TV Ch. 7 & KGGM-TV Ch. 13 Albuquerque)—10-w each.
- Roy** —K02EU, Roy Municipal School District 3, Box 96 (KNME-TV Ch. 5 Albuquerque).
- Roy** —See also Mosquero.
- Ruidoso** —See Capitan.
- San Lorenzo** —K07FH, Mimbres TV Assn., see Mimbres Valley (KVIA-TV Ch. 13 El Paso, TX).
- San Lorenzo** —See also Mimbres Valley.
- Santa Rita** —See Arenas.
- Santa Rita** —See also Fort Bayard.
- ***Santa Fe** —Ch. 51, Arapahoe County TV Club, see Gallup (WTBS Ch. 17 Atlanta, GA via satellite)—1000-w.
- Santa Rosa** —K74B0, School District 8 & New Mexico Dept. of Education, 344 Fourth St., Santa Rosa (KNME-TV Ch. 5 Albuquerque)—20-w.
- Santa Rosa** —K70BT, K78AS, K83AB, Santa Rosa Chamber of Commerce, 486 Parker Ave., Santa Rosa (KOB-TV Ch. 4, KOAT-TV Ch. 7 & KGGM-TV Ch. 13 Albuquerque)—100-w each.
- Santa Rosa Heights** —K09KC, KOB-TV Inc., see Carrizozo (KOB-TV Ch. 4 Albuquerque).
- Sheep Springs** —See Coyote Canyon School.
- Sheep Springs** —See also Gallup.
- Sheridan** —K69CI, Regents of U. of New Mexico & Board of Education of City of Albuquerque, see Eagle Nest (KNME-TV Ch. 5 Albuquerque)—100-w.
- Shiprock** —K09BZ, K11CF, Shiprock Non-Profit TV Assn., Box 806, Shiprock (KOAT-TV Ch. 7 & KGGM-TV Ch. 13 Albuquerque)—100-w each.
- Shiprock** —K69AF, Chinle TV Assn., Box 36, Chinle, AZ (KOB-TV Ch. 4 Albuquerque)—100-w.
- Shiprock** —K74DX, Chinle Common School District No. 24, Box 587, Chinle, AZ (KNME-TV Ch. 5 Albuquerque)—100-w.
- Silver City** —K07EB, New Mexico Bcstg. Co., see Alamogordo (KGGM-TV Ch. 13 Albuquerque).
- Silver City** —K10KF, KOB-TV Inc., see Carrizozo (KOB-TV Ch. 4 Albuquerque)—100-w.
- Silver City** —K12LL, Regents of New Mexico State U., see Alamogordo (KRWG-TV Ch. 22 Las Cruces)—100-w.

Translators—New Mexico

★**Silver City** —K06EH, KOAT-TV Inc., see Forrest (KOAT-TV Ch. 7 Albuquerque)—100-w.

Silver City —See also Arenas.

Socorro —K10MG, KOB-TV Inc., see Carrizozo (KOB-TV Ch. 4 Albuquerque).

South Fork —See Cedar Canyon.

Springer —K03BP, Springer Community TV Club, Box 444, Springer (KGGM-TV Ch. 13 Albuquerque).

Springer & rural area —K08BC, Springer Community TV Club, see Springer (KOB-TV Ch. 4 Albuquerque).

Springer —See also Maxwell.

Taos —K09EQ, K11EW, KOAT Television Inc., Box 1272, Taos (KGGM-TV Ch. 13 & KOAT-TV Ch. 7 Albuquerque).

Taos —K06LE, KDB-TV Inc, see Albuquerque (KOB-TV Ch. 4 Albuquerque)—10-w.

Taos —K69CJ, Regents of U. of New Mexico & Board of Education of City of Albuquerque, see Eagle Nest (KNME-TV Ch. 5 Albuquerque)—10-w.

Thoreau —K55BP, K57AL, K59BH, The Navajo Tribe, see Coyote Canyon (KOB-TV Ch. 4, KOAT-TV Ch. 7 & KGGM-TV Ch. 13 Albuquerque)—100-w each.

Three Rivers —See Carrizozo.

Tierra Amarilla —K09KJ, KOB-TV Inc., see Carrizozo (KOB-TV Ch. 4 Albuquerque)—10-w. Requests CP to add Brazos & Chama's Park View to present principal community.

Tierra Amarilla —See also Brazos.

Tohatchi —K66AN, Navajo Tribe, see Coyote Canyon School (KNME-TV Ch. 5 Albuquerque)—100-w.

Tohatchi —K53AW, K64BM, K66BX, K68BU, El Paso Natural Gas Co., Box 1492, El Paso, TX (KNME-TV Ch. 5, KNME-TV Ch. 5, KGGM-TV Ch. 13 & KOB-TV Ch. 4 Albuquerque).

Tohatchi —See also Coyote Canyon School.

Tres Piedras —K53BA, Regents of the U. of New Mexico, see Eagle Nest (KNME-TV Ch. 5 Albuquerque)—20-w.

Truth or Consequences —K59CN, Regents of the U. of New Mexico, see Alamogordo (KRWG-TV Ch. 22 Las Cruces)—100-w.

Truth or Consequences —K73AL, Board of Education, Truth or Consequences Municipal Schools, District 6, c/o Supt. of Schools, Box 952, Truth or Consequences (KNME-TV Ch. 5 Albuquerque)—10-w.

Truth or Consequences —K70AE, K76BE, K80AC, City of Truth or Consequences, 605 Sims St., Truth or Consequences (KOB-TV Ch. 4, KOAT-TV Ch. 7 & KGGM-TV Ch. 13 Albuquerque)—100-w, 100-w, 1-w. K76BE requests CP to change from Ch. 76 to Ch. 64.

★**Tucumcari** —K63BR, Regents of Eastern New Mexico U., see Carlsbad (KENW Ch. 3 Portales)—100-w.

Tucumcari —K67AI, K72AX, K76AS, K80AB, UHF TV Assn., 111 N. First St., Tucumcari (KOB-TV Ch. 4, KGGM-TV Ch. 13 & KOAT-TV Ch. 7 Albuquerque);

KAMR-TV Ch. 4 Amarillo, TX)—100-w, 20-w, 10-w, 10-w.

Tucumcari vicinity —K69BC, UHF TV Assn., see Tucumcari (KVII-TV Ch. 7 Amarillo, TX)—100-w.

Tularosa —See Alamogordo.

Ute Park —K02EH, K08HW, K10IS, Ute Park TV Assn., Box 8, Ute Park (KOAT-TV Ch. 7, KGGM-TV Ch. 13 & KOB-TV Ch. 4 Albuquerque).

Vermejo Park —K06FV, K09IY, K11JB, Vermejo Park Corp., 900 Southwest Tower, Houston, TX (KOB-TV Ch. 4, KGGM-TV Ch. 13 & KOAT-TV Ch. 7 Albuquerque).

Wagon Mound —K06BN, K09CR, K11MD, Wagon Mound TV Club, Wagon Mound (KGGM-TV Ch. 13, KOB-TV Ch. 4 & KOAT-TV Ch. 7 Albuquerque).

Wagon Mound —K68BO, Regents of U. of New Mexico & Board of Education of City of Albuquerque, see Eagle Nest (KNME-TV Ch. 5 Albuquerque)—10-w.

Wootan —See Nolan.

Zuni —K02EY, Zuni Communications Authority, Zuni (KGGM-TV Ch. 13 Albuquerque).

Zuni —See also Ramah.

Zuni Pueblo —K09FR, K11CD, Zuni Communications Authority, Zuni (KOAT-TV Ch. 7 & KOB-TV Ch. 4 Albuquerque).

NEW YORK

Addison —W58AD, Board of Cooperative Educational Services of Steuben-Allegany Counties, Box 831, Bath (WSKG Ch. 46 Binghamton)—10-w.

★**Afton & Bainbridge** —W63AO, Board of Cooperative Educational Services, Sole Supervisory District of Delaware, Chenango, Madison & Otsego Counties, RD 3, E. River Rd., Norwich (WSKG Ch. 46 Binghamton)—10-w.

***Albany** —Ch. 61, Neighborhood TV Co. Inc., Box 22073, Phoenix, AZ (KUSK Ch. 7 Prescott, AZ via satellite)—100-w.

Allegany, Hinsdale & Dlean —W76AM, Western New York Public Bcstg. Assn., Box 1263, Buffalo (WNED-TV Ch. 17 Buffalo)—100-w.

Allentown & Bolivar Relay —W59AH, Board of Cooperative Educational Services of Allegany County, 6 South St., Belmont (WXXI-TV Ch. 21 Rochester)—10-w. Requests CP to add Andover Relay to principal communities.

Almond —W69AE, Board of Cooperative Educational Services of Steuben-Allegany Counties, see Addison (WSKG Ch. 46 Binghamton)—10-w.

Amsterdam, Fort Johnson, Rockton & South Amsterdam —W04AW, Enlarged City School District of City of Amsterdam, Amsterdam (WMHT Ch. 17 Schenectady).

Andes —W83AL, Southern Tier ETV Association Inc., Box 3000, Binghamton (WSKG Ch. 46 Binghamton)—100-w.

Andover —W61AJ, Board of Cooperative Educational Services of Allegany County, see Allentown (WXXI-TV Ch. 21 Rochester)—100-w.

Angelica & Belfast —W65AJ, Board of Cooperative Educational Services of Allegany County, see Allentown (WXXI-TV Ch. 21 Rochester)—100-w.

Arcade, Delevan & Yorkshire —W73AR, Western New York Public Bcstg. Assn., see Allegany (WNED-TV Ch. 17 Buffalo)—100-w.

Arkville, Fielschmanns & Margaretville —W69AI, Southern Tier ETV Association Inc., see Andes (WSKG Ch. 46 Binghamton)—100-w.

★**Athens, Catskill & Hudson** —K60AN, Viacom Bcstg. Inc., 15 N. Pearl St., Menands (WNYT Ch. 13 Albany)—100-w.

Avoca & Cohocton —W55AC, Board of Cooperative Educational Services of Steuben-Allegany Counties, see Addison (WSKG Ch. 46 Binghamton)—100-w.

Bainbridge —See Afton.

Belden —W62AX, Board of Cooperative Educational Services of Broome-Delaware-Tioga Counties, see Binghamton (WSKG Ch. 46 Binghamton)—10-w.

Belfast —See Angelica.

Belfast —See also Centerville.

Belmont & Friendship —W62AS, Board of Cooperative Educational Services of Allegany County, see Allentown (WXXI-TV Ch. 21 Rochester)—100-w.

Berkshire & Newark Valley —W65AN, Board of Cooperative Educational Services of Broome-Delaware-Tioga Counties, see Binghamton (WSKG Ch. 46 Binghamton)—100-w.

Binghamton & Johnson City —W57AF, Board of Cooperative Educational Services of Broome-Delaware-Tioga Counties, Upper Glenwood Rd., Binghamton (WSKG Ch. 46 Binghamton)—100-w.

Bloomville & South Kortright —W81AH, Southern Tier ETV Association Inc., (WSKG Ch. 46 Binghamton)—100-w.

Blue Mountain Lake —W08BR, W10AV, W12BC, Blue Mountain Lake Assn. Inc., Main St., Blue Mountain Lake (WMHT Ch. 17 Schenectady; WDCD Ch. 19 Adams, MA; WTVH Ch. 5 Syracuse).

Bolivar & Richburg —W68AJ, Board of Cooperative Educational Services of Allegany County, see Allentown (WNED-TV Ch. 17 Buffalo)—10-w. Requests CP to change primary station to WXXI-TV Ch. 21 Rochester.

Bolivar Relay —See Allentown.

Bronx, New York & Westchester County —W53AA, CBS Inc., 51 W. 52nd St., New York (WCBS-TV Ch. 2 New York)—1000-w.

Bronx & Upper Manhattan —W66AA, ABC Inc., 1330 Ave. of the Americas, New York (WABC-TV Ch. 7 New York)—1000-w.

Bronx & Upper Manhattan —W64AA, Metromedia Inc., 5151 Wisconsin Ave., Washington, DC (WNEW-TV Ch. 5 New York)—1000-w.

Bronx & Upper Manhattan —W73AP, WPIX Inc., 220 E. 42nd St., New York (WPIX Ch. 11 New York)—1000-w.

Bronx & Upper Manhattan —W71AK, RKO General Inc., 1440 Broadway, New York

(WOR-TV Ch. 9 New York-Secaucus, NJ)—1000-w.

Cameron —W57AD, Board of Cooperative Educational Services of Steuben-Allegany Counties, see Addison (WSKG Ch. 46 Binghamton)—10-w.

Canaseraga —W57AC, Board of Cooperative Educational Services of Steuben-Allegany Counties, see Addison (WSKG Ch. 46 Binghamton).

Canistota & Hornell —W66AO, Board of Cooperative Educational Services of Steuben-Allegany Counties, see Addison (WSKG Ch. 46 Binghamton)—100-w.

Carle Place —See Westbury.

Catskill —See Athens.

Cattaraugus & Little Valley —W81AJ, Western New York Public Bcstg. Assn., see Allegany (WNED-TV Ch. 17 Buffalo)—100-w.

Centralia —W46AB, Board of Cooperative Educational Services of Chautauqua County, Box 250, Fredonia (WNED-TV Ch. 17 Buffalo)—1000-w.

Chambers —W56AK, Board of Cooperative Educational Services of Steuben-Allegany Counties, see Addison (WSKG Ch. 46 Binghamton).

Cherry Creek & Ellington —W62AE, Board of Cooperative Educational Services of Chautauqua County, see Centralia (WNED-TV Ch. 17 Buffalo)—100-w.

Cherry Valley —W83AT, Southern Tier ETV Association Inc., see Andes (WSKG Ch. 46 Binghamton)—100-w.

Clymer —W62AD, Board of Cooperative Educational Services of Chautauqua County, see Centralia (WNED-TV Ch. 17 Buffalo).

Cohocton —See Avoca.

Cooperstown, Milford & Portlandville —W81AM, Southern Tier ETV Association Inc., see Andes (WSKG Ch. 46 Binghamton)—100-w.

Corning —W68AD, Board of Cooperative Educational Services of Steuben-Allegany Counties, see Addison (WSKG Ch. 46 Binghamton)—100-w.

Crown Point —See Port Henry.

Cuba —W60AJ, W82AO, Board of Cooperative Educational Services, see Allentown (WXXI-TV Ch. 21 Rochester; WNED-TV Ch. 17 Buffalo)—100-w. W82AO holds CP to change principal community to Portville, NY.

Davenport, Davenport Center & South Worcester —W04AZ, Southern Tier ETV Association Inc., see Andes (WSKG Ch. 46 Binghamton).

Davenport Center —See Davenport.

Delevan —See Arcade.

Delhi —W67AD, Southern Tier ETV Association Inc., see Andes (WSKG Ch. 46 Binghamton)—100-w.

★**Delhi** —W56AY, Board of Cooperative Educational Services, Sole Supervisory District of Delaware, Chenango, Madison & Otsego Counties, see Afton (WSKG Ch. 46 Binghamton)—10-w.

DeWitt —See Syracuse.

PUBLIC BROADCASTING REPORT

For timely coverage of broadcast funding, technical, regulatory information and related subjects!

Call 202-872-9200 for more details

- ★**Dolgeville, Herkimer & Little Falls** — K63AN, Viacom Bcstg. Inc., 15 N. Pearl St., Menands (WNYT Ch. 13 Albany)—100-w.
- ★**Downsville** —W62AZ, Board of Cooperative Educational Services, Sole Supervisory District of Delaware, Chenango, Madison & Otsego Counties, see Afton (WSKG Ch. 46 Binghamton).
- ★**Dryden** —W65AE, Board of Cooperative Educational Services of Tompkins-Seneca-Tioga Counties, 555 S. Warren Rd., Ithaca (WCNY-TV Ch. 24 Syracuse)—100-w.
- Dundee** —W56BE, Village of Dundee, 10 Union St., Dundee (WCNY-TV Ch. 24 Syracuse)—10-w.
- ★**Earlsville, Sherbourne & Smyrna** —W56BD, Board of Cooperative Educational Services, Sole Supervisory District of Delaware, Chenango, Madison & Otsego Counties, see Afton (WSKG Ch. 46 Binghamton)—100-w.
- East Binghamton** —W63AG, Board of Cooperative Educational Services of Broome-Delaware-Tioga Counties, see Binghamton (WSKG Ch. 46 Binghamton)—10-w.
- East Corning** —W56AJ, Board of Cooperative Educational Services of Steuben-Allegany Counties, see Addison (WSKG Ch. 46 Binghamton)—10-w.
- East Meadow** —See Westbury.
- East Springfield, Springfield & Springfield Center** —W67AA, Southern Tier ETV Association Inc., see Andes (WSKG Ch. 46 Binghamton)—100-w.
- East Worcester, Scheneyus & Worcester** —W79AY, Southern Tier ETV Association Inc., see Andes (WSKG Ch. 46 Binghamton)—100-w.
- Edmeston & West Burlington** —W75AQ, Southern Tier ETV Association Inc., see Andes (WSKG Ch. 46 Binghamton)—100-w.
- Ellcottville** —W81AK, Western New York Public Bcstg. Assn., see Allegany (WNED-TV Ch. 17 Buffalo)—100-w.
- Ellington** —See Cherry Creek.
- Elmira** —W30AA, Southern Tier ETV Assn. Inc., 287 Prospect St., Box 954, Binghamton (WSKG Ch. 46 Binghamton)—1000-w.
- Elmira** —W58AE, Board of Cooperative Educational Services of Schuyler-Chemung-Tioga Counties, 431 Philo Rd., Elmira (WSKG Ch. 46 Binghamton)—100-w.
- Endicott** —W67AM, Board of Cooperative Educational Services of Broome-Delaware-Tioga Counties, see Binghamton (WSKG Ch. 46 Binghamton)—100-w.
- Fabius** —W68BT, Gerald E. Devine, 2135 Pompey Center Rd., Fabius (KTBN-TV Ch. 40 Santa Ana, CA via satellite)—100-w.
- Fillmore** —W62AQ, Board of Cooperative Educational Services of Allegany County, see Allentown (WXXI-TV Ch. 21 Rochester)—10-w.
- Fleischmanns & Margaretville** —W07AT, Board of Cooperative Educational Services, Second Supervisory District, Greene, Delaware, Schoharie & Otsego Counties, see Andes (WMHT Ch. 17 Schenectady; WNET Ch. 13 New York-Newark; WCNY-TV Ch. 24 Syracuse).
- Fleischmanns** —See also Arkville.
- Forestville** —W62AF, Board of Cooperative Educational Services of Chautauqua County, see Centralia (WNED-TV Ch. 17 Buffalo)—10-w.
- Fort Johnson** —See Amsterdam.
- Frankfort, Ilion, Mohawk & Utica** —W55AN, Viacom Inc., see Dodgeville (WNYT Ch. 13 Albany)—100-w.
- ★**Franklin** —W56BA, Board of Cooperative Educational Services, Sole Supervisory District of Delaware, Chenango, Madison & Otsego Counties, see Afton (WSKG Ch. 46 Binghamton)—10-w.
- Franklinville & Machias** —W81AI, Western New York Public Bcstg. Assn., see Allegany (WNED-TV Ch. 17 Buffalo)—100-w.
- Friendship** —See Belmont.
- Genoa** —W56AP, Rev. Sonny Parsad, 234 S. Street Rd., Auburn (WCNY-TV Ch. 24 Syracuse)—10-w.
- ★**Georgetown & South Otsellc** —W58AL, Board of Cooperative Educational Services, Sole Supervisory District of Delaware, Chenango, Madison & Otsego Counties, see Afton (WSKG Ch. 46 Binghamton)—10-w.
- ★**Gilbertsville & Mount Upton** —W56AX, Board of Cooperative Educational Services, Sole Supervisory District of Delaware, Chenango, Madison & Otsego Counties, see Afton (WSKG Ch. 46 Binghamton)—10-w.
- Gilboa, Grand Gorge, Prattsville & Roxbury** —W04AS, Southern Tier ETV Association Inc., see Andes (WSKG Ch. 46 Binghamton)—10-w.
- Glens Falls (vicinity of)** —W04BD, Mohawk-Hudson Council on ETV Inc., Box 17, Schenectady (WMHT Ch. 17 Schenectady)—10-w.
- Gloversville & Johnstown** —W07AV, Viacom Bcstg. Inc., see Dodgeville (WNYT Ch. 13 Albany).
- Grand Gorge** —See Gilboa.
- Great Valley Twp.** —W72AQ, Western New York Public Bcstg. Assn., see Allegany (WNED-TV Ch. 17 Buffalo)—100-w.
- Greenwood** —W55AD, Board of Cooperative Educational Services of Steuben-Allegany Counties, see Addison (WSKG Ch. 46 Binghamton).
- ★**Gullford** —W59AO, Board of Cooperative Educational Services, Sole Supervisory District of Delaware, Chenango, Madison & Otsego Counties, see Afton (WSKG Ch. 46 Binghamton).
- Hammondsport** —W56AI, Board of Cooperative Educational Services of Steuben-Allegany Counties, see Addison (WSKG Ch. 46 Binghamton)—10-w.
- Harpurville** —W66AO, Board of Cooperative Educational Services of Broome-Delaware-Tioga Counties, see Binghamton (WSKG Ch. 46 Binghamton).
- ★**Hauppauge** —Ch. 38, Neighborhood TV Co. Inc., see Albany (KUSK Ch. 7 Prescott, AZ via satellite)—100-w.
- Hawleyton** —W66AE, Board of Cooperative Educational Services of Broome-Delaware-Tioga Counties, see Binghamton (WSKG Ch. 46 Binghamton)—10-w.
- ★**Hempstead** —Ch. 27, Neighborhood TV Co. Inc., see Albany (KUSK Ch. 7 Prescott, AZ via satellite)—100-w.
- Hempstead** —See also Westbury.
- Herkimer** —W04AE, Knight-Ridder Bcstg. Inc., 2302 Lapeer Rd., Flint, MI (WTEN Ch. 10 Albany).
- Herkimer** —See also Dodgeville.
- Hicksville** —See Plainview.
- Hicksville** —See also Westbury.
- Hinsdale** —See also Allegany.
- Hoosick, Hoosick Falls, North Hoosick & North Hoosick Falls** —W04AT, Hoosick Falls Central School District I, Hoosick Falls (WMHT Ch. 17 Schenectady).
- Hoosick Falls** —See Hoosick.
- Hornell** —W06AR, WENY Inc., Box 208, Elmira (WENY-TV Ch. 36 Elmira).
- Hornell** —See also Canisteo.
- Houghton & Rushford** —W56AV, Board of Cooperative Educational Services of Allegany County, see Allentown (WXXI-TV Ch. 21 Rochester)—100-w. Requests CP to decrease power to 10-w.
- Hudson** —See Athens.
- Hunter, Lexington, South Jewett & Tannersville** —W12AZ, Southern Tier ETV Association Inc., see Andes (WSKG Ch. 46 Binghamton).
- Ilion** —See Frankfort.
- Jamestown** —W62AA, Board of Cooperative Educational Services of Chautauqua County, see Centralia (WNED-TV Ch. 17 Buffalo)—1000-w.
- ★**Ithaca** —W07BJ, WENY Inc., see Hornell (WENY-TV Ch. 36 Elmira).
- Jefferson** —W76AF, Southern Tier ETV Association Inc., see Andes (WSKG Ch. 46 Binghamton)—20-w.
- Johnson City** —See Binghamton.
- Johnstown** —See Gloversville.
- Kattelville** —W65AK, Board of Cooperative Educational Services of Broome-Delaware-Tioga Counties, see Binghamton (WSKG Ch. 46 Binghamton)—10-w.
- Kennedy** —W56AD, Board of Cooperative Educational Services of Chautauqua County, see Centralia (WNED-TV Ch. 17 Buffalo).
- Kingston** —W63AA, Viacom Bcstg. Inc., see Dodgeville (WNYT Ch. 13 Albany)—100-w.
- Lake Placid** —W55AI, Citadel Communications Corp., 24 Masterton Rd., Bronxville (WVNY Ch. 22 Burlington, VT)—10-w.
- Lake Pleasant** —See Speculator.
- Laurens & Mount Vision** —W83AU, Southern Tier ETV Association Inc., see Andes (WSKG Ch. 46 Binghamton)—100-w.
- Lexington** —See Hunter.
- Limestone** —W82AP, Western New York Public Bcstg. Assn., see Allegany (WNED-TV Ch. 17 Buffalo)—100-w.
- Little Falls** —See Dodgeville.
- Little Valley** —See Cattaraugus.
- Long Lake** —W13AZ, Town of Long Lake, Star Route, Warrensburg (WCFE-TV Ch. 57 Plattsburgh).
- ★**Long Lake** —W09SE, Town of Long Lake, see above (WVNY Ch. 22 Burlington).
- Lowville** —W64AG, Roy H. Park Bcstg. of Utica-Rome Inc., Box 20, Utica (WUTR Ch. 20 Utica)—100-w.
- Lyon Mountain & Standish** —W66AJ, Citadel Communications Corp., see Lake Placid (WVNY Ch. 22 Burlington, VT)—10-w.
- Machias** —See Franklinville.
- Maine & Union Center** —W62AL, Board of Cooperative Educational Services of Broome-Delaware-Tioga Counties, see Binghamton (WSKG Ch. 46 Binghamton).
- Malone** —W60AF, Citadel Communications Corp., see Lake Placid (WVNY Ch. 22 Burlington)—100-w.
- Margaretville** —See Arkville.
- Margaretville** —See also Fleischmanns.
- Middleburg & Schoharie** —W04AJ, Mohawk-Hudson Council on ETV, see Glens Falls (WMHT Ch. 17 Schenectady).
- Middleburg & Schoharie** —W07AN, Knight-Ridder Bcstg. Inc., see Herkimer (WTEN Ch. 10 Albany).
- Milford** —See Cooperstown.
- Mineola** —See Westbury.
- Mohawk** —See Frankfort.
- Montour Falls** —W69AH, Board of Cooperative Educational Services of Schuyler-Chemung-Tioga Counties, see Elmira (WSKG Ch. 46 Binghamton)—10-w.
- Morris & Relay Laurens Site** —W04BG, Southern Tier ETV Association Inc., see

Translators—New York

- Andes (WSKG Ch. 46 Binghamton)—10-w.
- Mount Upton —See Gilbertsville.
- Mount Vision —See Laurens.
- Nedrow (& SW section), Onondaga City & Syracuse —W07BA, WIXT Television Inc., Box 9, Syracuse (WIXT Ch. 9 Syracuse).
- Nedrow & Onondaga Indian Reservation —W62AN, Public Bcstg. Council of New York Inc., see Cortland (WCNY-TV Ch. 24 Syracuse)—100-w. Requests CP to increase power to 1000-w.
- Newark Valley —See Berkshire.
- ★New Berlin & South New Berlin —W67AS, Board of Cooperative Educational Services, Sole Supervisory District of Delaware, Chenango, Madison & Otsego Counties, see Afton (WSKG Ch. 46 Binghamton)—10-w.
- New York —W57AB, NBC Inc., RCA Frequency Bureau, 60 Broad St., New York (WNBC-TV Ch. 4 New York)—1000-w.
- New York —W62AA, WNJU-TV Bcstg. Corp., 711 Fifth Ave., New York (WNJU-TV Ch. 47 New York-Newark)—1000-w.
- New York —W60AI, WWHT Corp., 390 W. Market St., Newark, NJ (WWHT Ch. 68 Newark)—1000-w.
- New York —See also Bronx.
- North Creek & Sodom —W07BH, W09AZ, W11AW, Town of Johnsbury, Star Rte., Warrensburg (WMHT Ch. 17 Schenectady; WCDC Ch. 19 Adams, MA; WKTV Ch. 2 Utica).
- North Hoosick —See Hoosick.
- North Hoosick Falls —See Hoosick.
- ★Norwich & Oxford —W66AP, Board of Cooperative Educational Services, Sole Supervisory District of Delaware, Chenango, Madison & Otsego Counties, see Afton (WSKG Ch. 46 Binghamton)—100-w.
- Ogdensburg —W68AE, Roy H. Park Bcstg. of Utica-Rome Inc., see Lowville (WUTR Ch. 20 Utica)—100-w.
- Olean —See Allegany.
- Oneonta —W63AE, Roy H. Park Bcstg. of Utica-Rome Inc., see Lowville (WUTR Ch. 20 Utica)—100-w.
- Onondaga City —See Nedrow.
- Onondaga Indian Reservation —See Nedrow.
- ★Otsego & Wellsbridge —W62AW, Board of Cooperative Educational Services, Sole Supervisory District of Delaware, Chenango, Madison & Otsego Counties, see Afton (WSKG Ch. 46 Binghamton)—10-w.
- Owego —W62AV, Board of Cooperative Educational Services of Broome-Delaware-Tioga Counties, see Binghamton (WSKG Ch. 46 Binghamton)—10-w.
- Oxford —See Norwich.
- Pine City —W66AF, Board of Cooperative Educational Services of Chemung-Tioga Counties, see Elmira (WSKG Ch. 46 Binghamton)—10-w.
- Pisceo —See Speculator.
- Plainview & Hicksville —W59AT, Bogner Bcst. Equipment Corp., 401 Railroad Ave., Westbury (WVIA-TV Ch. 44 Scranton, PA)—100-w.
- ★Port Henry & Crown Point —W60AO, Northeast New York ETV Assn., State U. College, Plattsburgh (WCFE-TV Ch. 57 Plattsburgh)—100-w.
- Portlandville —See Cooperstown.
- Poughkeepsie —W42AE, Dutchess Community College, Pendell Rd., Poughkeepsie (WMHT Ch. 17 Schenectady)—100-w.
- Prattsburg —W57AE, Board of Cooperative Educational Services of Steuben-Allegany Counties, see Addison (WSKG Ch. 46 Binghamton).
- Prattsville —See also Gilboa.
- Presho —W62AK, Board of Cooperative Educational Services of Steuben-Allegany Counties, see Addison (WSKG Ch. 46 Binghamton).
- Richburg —See Bolivar.
- Ripley —W58AN, Board of Cooperative Educational Services of Chautauqua County, see Centralia (WNED-TV Ch. 17 Buffalo)—10-w.
- *Rochester —Ch. 42, Neighborhood TV Co. Inc., see Albany (KUSK Ch. 7 Prescott, AZ via satellite)—100-w.
- Rockton —See Amsterdam.
- Roxbury —See Gilboa.
- Rushford —See Houghton.
- Salt Springville —W04BE, Southern Tier ETV Association Inc., see Andes (WSKG Ch. 46 Binghamton).
- Savona —W60AD, Board of Cooperative Educational Services of Steuben-Allegany Counties, see Addison (WSKG Ch. 46 Binghamton)—100-w.
- Schenevus —See East Worcester.
- Schoharie —See Middleburg.
- Schroon Lake —W07BI, W09BB, Town of Schroon, Star Route, Warrensburg (WETK Ch. 33 & WVNY Ch. 22 Burlington, VT).
- Scio & Wellsville —W56AU, Board of Cooperative Educational Services of Allegany County, see Allentown (WXXI-TV Ch. 21 Rochester)—10-w.
- Sherbourne —See Earlsville.
- Sherman —W64AF, Board of Cooperative Educational Services of Chautauqua County, see Centralia (WNED-TV Ch. 17 Buffalo)—100-w.
- Silver Creek —W56AF, Board of Cooperative Educational Services of Chautauqua County, see Centralia (WNED-TV Ch. 17 Buffalo)—10-w. Requests CP to increase power to 100-w.
- Sinclairville —W62AG, Board of Cooperative Educational Services of Chautauqua County, see Centralia (WNED-TV Ch. 17 Buffalo)—10-w.
- Smyrna —See Eastville.
- Sodom —See North Creek.
- ★Southampton —W23AA, Personal Television Network Corp., 401 Railroad Ave., Westbury (KTBN-TV Ch. 40 Santa Ana, CA via satellite)—1000-w.
- Southampton —W79AD, Village of Southampton, 23 Main St., Southampton (WVIT Ch. 30 New Britain, CT).
- South Amsterdam —See Amsterdam.
- South Jewett —See Hunter.
- South Kortright —See Bloomville.
- South New Berlin —See New Berlin.
- South Otsego —See Georgetown.
- South Syracuse area —See Syracuse University.
- South Worcester —See Davenport.
- ★Speculator, Lake Pleasant & Pisceo —W04BK, Page Hill Community Telecasters Inc., Star Rte., Lake Pleasant (WMHT Ch. 17 Schenectady).
- Spencer —W59AF, Board of Cooperative Educational Services of Schuyler-Chemung-Tioga Counties, see Elmira (WSKG Ch. 46 Binghamton). Holds CP to increase power to 10-w.
- Springfield —See East Springfield.
- Springfield Center —See East Springfield.
- Springville & West Valley —W80AK, Western New York Public Bcstg. Assn., see Allegany (WNED-TV Ch. 17 Buffalo)—100-w.
- Sprout Brook (Montgomery County) —W07BF, Southern Tier ETV Association Inc., see Andes (WSKG Ch. 46 Binghamton).
- Stamford —W71AI, Southern Tier ETV Association Inc., see Andes (WSKG Ch. 46 Binghamton)—1000-w.
- Standish —See Lyon Mountain.
- Syracuse —W68BJ, Bogner Bcst. Equipment Corp., see Southampton (WPTT-TV Ch. 22 Pittsburgh, PA)—100-w.
- ★Syracuse —K14AE, Neighborhood TV Co. Inc., see Albany (KUSK Ch. 7 Prescott, AZ via satellite)—100-w.
- Syracuse —See also Nedrow.
- Syracuse (DeWitt Section) —W07BD, WIXT TV, see Nedrow (WIXT Ch. 9 Syracuse).
- ★Syracuse U. & South Syracuse area —W68AC, Public Bcstg. Council of Central NY Inc., see Utica (WCNY-TV Ch. 24 Syracuse)—20-w.
- Tannersville —See Hunter.
- Ticonderoga —W67AW, Northeast New York ETV Assn., see Crown Point (WCFE-TV Ch. 57 Plattsburgh)—10-w.
- Tioga Center —W64AP, Board of Cooperative Educational Services of Broome-Delaware-Tioga Counties, see Binghamton (WSKG Ch. 46 Binghamton)—10-w.
- ★Treadwell —W59AN, Board of Cooperative Educational Services, Sole Supervisory District of Delaware, Chenango, Madison & Otsego Counties, see Afton (WSKG Ch. 46 Binghamton).
- Troupsburg —W69AF, Board of Cooperative Educational Services of Steuben-Allegany Counties, see Addison (WSKG Ch. 46 Binghamton)—10-w.
- Union Center —See Maine.
- Union Springs —W69AN, Rev. Sonny Persad, see Genoa (WCNY-TV Ch. 24 Syracuse)—10-w. Requests CP to add Cayuga to principal community.
- Upper Manhattan —See Bronx.
- Utica —W33AB, Public Bcstg. Council of Central New York Inc., 506 Old Liverpool Rd., Liverpool (WCNY-TV Ch. 24 Syracuse).
- ★Utica —W59AU, Public Bcstg. Council of Central New York Inc., see above (WCNY-TV Ch. 24 Syracuse)—1000-w.
- Utica —See also Frankfort.
- Van Etten —W56AR, Board of Cooperative Educational Services of Schuyler-Chemung-Tioga Counties, see Elmira (WSKG Ch. 46 Binghamton)—10-w.
- ★Village of Manlius —W56BI, Michael J. Devine, c/o 2112 Pompey Center Rd., Fabius 13063 (KTBN-TV Ch. 40 Santa Ana, CA via satellite)—100-w.
- ★Walton —W67AU, Board of Cooperative Educational Services, Sole Supervisory District of Delaware, Chenango, Madison & Otsego Counties, see Afton (WSKG Ch. 46 Binghamton)—10-w.
- Watertown —W50AA, Roy H. Park Bcstg. of Utica-Rome Inc., see Lowville (WUTR Ch. 20 Utica)—1000-w.
- Waverly —W62AJ, Board of Cooperative Educational Services of Schuyler-Chemung-Tioga Counties, see Elmira (WSKG Ch. 46 Binghamton)—100-w.
- Wellsbridge —See Otsego.
- Wellsville —See Scio.
- West Burlington —See Edmeston.
- Westbury, Carle Place, Mineola, Hempstead, East Meadow & Hicksville —K63AS, Bogner Bcst. Equipment Corp., see Southampton (WVIA-TV Ch. 44 Scranton, PA)—100-w.
- Westchester County —See Bronx.
- ★Westport —W67AY, Northeast New York ETV Assn., see Crown Point (WCFE-TV Ch. 57 Plattsburgh)—10-w.
- West Valley —See Springville.
- Whitesville —W64AJ, Board of Cooperative Educational Services of Allegany County, see Allentown (WXXI-TV Ch. 21 Rochester)—10-w.
- Whitney Point —W66AG, Board of Cooperative Educational Services of Schuyler-Chemung-Tioga Counties, see Elmira (WSKG Ch. 46 Binghamton)—10-w. Requests CP for 1-w.

★**Willsboro** —W67AR, Northeast New York ETV Assn., see Gabriels (WCFE-TV Ch. 57 Plattsburgh)—100-w.

Woodhull —W56AH, Board of Cooperative Educational Services of Steuben-Allegany Counties, see Addison (WSKG Ch. 46 Binghamton)—10-w.

Worcester —See East Worcester.

Yorkshire —See Arcade.

NORTH CAROLINA

Addie, Sylva, Cullowhee & Dillsboro —W05AE, Wometco WLOS Inc., see Andrews (WLOS Ch. 13 Asheville)—10-w.

Alarka-Almond-Lauada, Bryson City, Greens Creek-Savannah-Gay & Whittier-Birdtown —W11AN, Spartan Radiocasting Co., Box 1717, Spartanburg, SC (WSPA-TV Ch. 7 Spartanburg, SC)—10-w.

Alarka, Bryson City & Ela —W05AR, Pulitzer Bcstg. Co., Box 788, Greenville (WYFF-TV Ch. 4 Greenville, SC). Holds CP to increase power to 10-w.

Alarka —See also Bryson City.

Almond —See Alarka.

Almond —See also Bryson City.

Andrews —W05AT, Multimedia Inc., Box 2760, 305 S. Main St., Greenville (WBIR-TV Ch. 10 Knoxville, TN).

Andrews, Marble, Robbinsville & Topton —W11AQ, Wometco WLOS Inc., 228 Macon Ave., Box 2150, Asheville (WLOS Ch. 13 Asheville).

Andrews, Murphy & Robbinsville —W59AD, U. of North Carolina, see Dillsboro (WUNF-TV Ch. 17 Linville)—1000-w.

Andrews & Robbinsville —W08BH, Pulitzer Bcstg. Co., see Alarka (WYFF-TV Ch. 4 Greenville, SC).

Asheville —W09AY, W62AC, Spartan Radiocasting Co., see Alarka (both WSPA-TV Ch. 7 Spartanburg, SC)—1-w, 1000-w.

Bat Cave, Gerton, Chimney Rock & Lake Lure —W05AU, U. of North Carolina, see Dillsboro (WUNF-TV Ch. 33 Asheville).

Bat Cave, Chimney Rock, Gerton & Lake Lure —W06AQ, Wometco WLOS Inc., see Andrews (WLOS Ch. 13 Asheville).

Bat Cave, Chimney Rock, Gerton & Lake Lure —W11AX, Pulitzer Bcstg. Co., see Alarka (WYFF-TV Ch. 4 Greenville, SC).

Beaver Dam Creek Valley, Elk Mountain & Woodfin —W08BP, Spartan Radiocasting Co., see Alarka (WSPA-TV Ch. 7 Spartanburg, SC).

Big Cove & Cherokee —W10AL, Pulitzer Bcstg. Co., see Alarka (WYFF-TV Ch. 4 Greenville, SC).

Birdtown —See Alarka.

Black Mountain, Montreat, Ridgcrest & Swannanoa —W10AO, Spartan Radiocasting Co., see Alarka (WSPA-TV Ch. 7 Spartanburg, SC)—10-w.

Black Mountain & Swannanoa —W12AQ, Wometco WLOS Inc., see Andrews (WLOS Ch. 13 Asheville).

Boone —W46AG, U. of North Carolina, 202 University Sq. W, Chapel Hill 27514 (WUNL-TV Ch. 26 Winston-Salem)—100-w.

Brasstown & Murphy —W05AP, Wometco WLOS Inc., see Andrews (WLOS Ch. 13 Asheville).

Brasstown —See also Hayesville.

Brevard —W02AG, Spartan Radiocasting Co., see Alarka (WSPA-TV Ch. 7 Spartanburg, SC)—10-w.

Brevard, Cedar Mtn. & Sherwood Forest —W59AR, U. of North Carolina, see Dillsboro (WUNF-TV Ch. 33 Asheville)—100-w.

Bryson City, Ela, Alarka-Lauada (portions) & Almond-Stecoah (portions) —W08AN, Wometco WLOS Inc., see Andrews (WLOS Ch. 3 Asheville).

Bryson City, Ela, Lauada, Alarka, Almond & Stecoah —W67AV, U. of North Carolina, see Dillsboro (WUNF-TV Ch. 17 Linville)—100-w.

Bryson City —See also Alarka.

Burnsville —W09AS, Pulitzer Bcstg. Co., see Alarka (WYFF-TV Ch. 4 Greenville, SC).

Burnsville —W02AT, Spartan Radiocasting Co., see Alarka (WSPA-TV Ch. 7 Spartanburg, SC).

Burnsville —W67AQ, U. of North Carolina, see Dillsboro (WUNF-TV Ch. 17 Linville)—100-w.

Burnsville —W12AU, Wometco WLOS Inc., see Andrews (WLOS Ch. 13 Asheville).

Canton, Clyde, Hazelwood & Waynesville —W27AB, U. of North Carolina, see Dillsboro (WUNF-TV Ch. 33 Asheville)—1000-w.

Canton, Clyde & Lake Junaluska —W11AU, Pulitzer Bcstg. Co., see Alarka (WYFF-TV Ch. 4 Greenville, SC).

Canton, Lake Junaluska & Maggie Valley —W08AO, Spartan Radiocasting Co., see Alarka (WSPA-TV Ch. 7 Spartanburg, SC).

Cashiers & High Hampton (portions) & Sapphire Valley —W06AN, Wometco WLOS Inc., see Andrews (WLOS Ch. 13 Asheville). Requests CP to increase power to 10-w.

Cedar Mountain —See Brevard.

Cherokee —W05AF, Wometco WLOS Inc., see Andrews (WLOS Ch. 13 Asheville).

Cherokee —See also Big Cove.

Cherokee, Shoal Valley & Soco Valley —W08AT, Spartan Radiocasting Co., see Alarka (WSPA-TV Ch. 7 Spartanburg, SC)—10-w.

Chimney Rock —See Bat Cave.

Clyde —See Canton.

Columbus, Saluda & Tryon —W56AN, U. of North Carolina, see Dillsboro (WUNF-TV Ch. 58 Concord)—100-w.

Columbus & Tryon —W11AH, Pulitzer Bcstg. Co., see Alarka (WYFF-TV Ch. 4 Greenville, SC).

Columbus & Tryon, NC and Landrum, SC —W05AC, Wometco WLOS Inc., see Andrews (WLOS Ch. 13 Asheville)—10-w.

Cullowhee —See Addie.

Cullowhee, Dillsboro, Love Field, Sylva & Webster —W09AF, Spartan Radiocasting Co., see Alarka (WSPA-TV Ch. 7 Spartanburg, SC). Requests CP for 10-w.

Cullowhee, Dillsboro & Sylva —W02AF, Pulitzer Bcstg. Co., see Alarka (WYFF-TV Ch. 4 Greenville, SC). Requests CP for 10-w.

Dillsboro —See Addie.

Dillsboro —See also Cullowhee.

Dillsboro, Franklin, Sylva & Webster —W56AG, U. of North Carolina, 202 University Sq. W., Chapel Hill (WUNF-TV Ch. 17 Linville)—1000-w.

Drexel, Morganton & Valdese —W06AK, Pulitzer Bcstg. Co., see Alarka (WYFF-TV Ch. 4 Greenville, SC).

Ela —See Alarka.

Ela —See also Bryson City.

Ela & Whittier —W03AK, Pulitzer Bcstg. Co., see Alarka (WYFF-TV Ch. 4 Greenville, SC).

Elk Mountain —See Beaver Dam Creek Valley.

Fontana Village —W08AR, Govt. Services Inc., Fontana Village (WBIR-TV Ch. 10 Knoxville, TN).

Franklin —W09AG, Spartan Radiocasting Co., see Alarka (WSPA-TV Ch. 7 Spartanburg, SC).

Franklin —W11AJ, Wometco WLOS Inc., see Andrews (WLOS Ch. 13 Asheville)—10-w.

Franklin —W06AJ, Pulitzer Bcstg. Co., see Alarka (WYFF-TV Ch. 4 Greenville, SC).

Franklin —See also Dillsboro.

Garden Creek, Marion, Providence & West Marion —W10AP, Wometco WLOS Inc., see Andrews (WLOS Ch. 13 Asheville)—10-w.

Gay —See Alarka.

Gerton —See Bat Cave.

Greenlee & Dld Fort —W12BD, Wometco WLOS Inc., see Andrews (WLOS Ch. 13 Asheville).

***Greensboro** —Ch. 32, Neighborhood TV Co. Inc., see Charlotte (KUSK Ch. 7 Prescott, AZ via satellite)—100-w.

Greens Creek —See Alarka.

Hayesville, Brasstown & Shooting Creek —W62BA, U. of North Carolina, see Dillsboro (WUNF-TV Ch. 17 Linville)—100-w.

Hayesville —See Young Harris, GA.

Hazelwood & Waynesville —W12AR, Wometco WLOS Inc., see Andrews (WLOS Ch. 13 Asheville)—10-w.

Hazelwood —See Canton.

High Hampton —See Cashiers.

Highlands —W62BB, U. of North Carolina, see Dillsboro (WUNF-TV Ch. 17 Linville)—100-w.

Highlands —W10AT, Wometco WLOS Inc., see Andrews (WLOS Ch. 13 Asheville)—10-w.

Hot Springs —W08BI, Wometco WLOS Inc., see Andrews (WLOS Ch. 13 Asheville).

Jacksonville —W04AI, Roy H. Park Bcstg. Inc., Box 898, Greenville (WNCT-TV Ch. 9 Greenville).

Jacksonville —See also Camp Lejeune.

Lake Junaluska —See Canton.

Lake Lure —See Bat Cave.

Lauada —See Alarka.

Lauada —See also Bryson City.

Love Field —See Cullowhee.

Maggie Valley & Soco Valley —W06AP, Wometco WLOS Inc., see Andrews (WLOS Ch. 13 Asheville).

Maggie Valley —See also Canton.

Marble —See Andrews.

Marion —W06AI, Pulitzer Bcstg. Co., see Alarka (WYFF-TV Ch. 4 Greenville, SC).

Marion —W65AT, U. of North Carolina, see Dillsboro (WUNF-TV Ch. 17 Linville)—100-w.

Marion —See Garden Creek.

Marion & Dld Fort —W08BJ, Spartan Radiocasting Co., see Alarka (WSPA-TV Ch. 7 Spartanburg, SC)—10-w.

Marshall —W08AX, Spartan Radiocasting Co., see Alarka (WSPA-TV Ch. 7 Spartanburg, SC).

Mars Hill —W02AH, Spartan Radiocasting Co., see Alarka (WSPA-TV Ch. 7 Spartanburg, SC).

Micaville & Spruce Pine —W08BF, Spartan Radiocasting Co., see Alarka (WSPA-TV Ch. 7 Spartanburg, SC).

Montreat —See also Black Mountain.

Morganton —See Drexel.

Murphy —See also Brasstown.

New River-Gelger —See Camp Lejeune.

Dld Fort —See Greenlee.

Dld Fort —See also Marion.

Oteen, Swannanoa & Warren Wilson College —W06AL, Wometco WLOS Inc., see Andrews (WLOS Ch. 13 Asheville).

Providence —See Garden Creek.

***Raleigh** —Ch. 60, Bogner Bcst. Equipment Corp., 401 Railroad Ave., Westbury, NY (KTBN-TV Ch. 40 Santa Ana, CA via satellite)—100-w.

Ridgcrest —See Black Mountain.

Roanoke Rapids —W02AK, Capitol Bcstg. Co. Inc., c/o WRAL-TV, Raleigh (WRAL-TV Ch. 5 Raleigh).

Robbinsville, Stecoah, Tuskegee & Yellow Creek —W04BA, Multimedia Inc.,

Translators—North Carolina

Box 2760, Greenville, SC (WBIR-TV Ch. 10 Knoxville, TN)—10-w.

Robbinsville —See also Andrews.

Saluda —See Columbus.

Sapphire Valley —See Cashiere.

Savannah —See Alarka.

Sherwood Forest —See Brevard.

Shoal Valley —See Cherokee.

Shooting Creek —See Hayesville.

Soco Valley —See Cherokee.

Soco Valley —See also Maggie Valley.

Spruce Pine —W06AD, Wometco WLOS Inc., see Andrews (WLOS Ch. 13 Asheville). Requests CP for change to 10-w.

Spruce Pine —W10AK, Pulitzer Bcstg. Co., see Alarka (WYFF-TV Ch. 4 Greenville, SC).

Spruce Pine —W59AK, U. of North Carolina, see Dillsboro (WUNE-TV Ch. 17 Linville)—100-w.

Spruce Pine —See also Micaville.

Stecoah —See Bryson City.

Stecoah —See also Robbinsville.

Swannanoa —See Black Mountain.

Swannanoa —See also Oteen.

Sylva —See Addie.

Sylva —See also Cullowhee.

Sylva —See also Dillsboro.

Topton —See Andrews.

Tryon —See Columbus.

Tuskegee —See Robbinsville.

Valdese —See Drexel.

Warren Wilson College —See Oteen.

Waynesville —W09AD, Spartan Radiocasting Co., see Alarka (WSPA-TV Ch. 7 Spartanburg, SC)—10-w.

Waynesville —See also Canton.

Waynesville —See also Hazelwood.

Weaverville —W09AR, Spartan Radiocasting Co., see Alarka (WSPA-TV Ch. 7 Spartanburg, SC)—10-w.

Webster —See Cullowhee.

Webster —See also Dillsboro.

West Marion —See Garden Creek.

Whittier —See Alarka.

Whittier —See also Ela.

Woodfin —See Beaver Dam Creek Valley.

Yellow Creek —See Robbinsville.

NORTH DAKOTA

Beach —K04CQ, Beach Booster Club, Beach (KUMV-TV Ch. 8 Williston).

Belfield —K10HW, City of Belfield, Box 276, Belfield (KFYR-TV Ch. 5 Bismarck).

B-70

Beulah —K07EZ, K09EZ, Beulah Chamber of Commerce, Beulah (KXMC-TV Ch. 13 Minot; KFYR-TV Ch. 5 Bismarck).

Bowesmont —K58BP, North American Communications Corp., 1805 E. Main Ave., Fargo (KXJB-TV Ch. 4 Valley City).

Bowman —K07BJ, K09JF, Bowman TV Booster Inc., Bowman (KHSD-TV Ch. 11 Lead, SD; KFYR-TV Ch. 5 Bismarck).

★Bowman & surrounding area —K67BW, K69CE, Bowman TV Booster Inc., see above (KHSD-TV Ch. 11 Lead, SD; KIVV-TV Ch. 5 Lead-Deadwood, SD)—100-w each.

Columbus —K70CI, Columbus Lions Club, Columbus (KXMC-TV Ch. 13 Minot)—10-w.

Devils Lake —K10IL, North American Communication Corp., Box 2926, Fargo (KXJB-TV Ch. 4 Valley City)—5-w.

★Devils Lake —K22AK, North American Communication Corp., Box 2926, Fargo (KXJB-TV Ch. 4 Valley City)—1000-w.

Devils Lake Sioux Indian Reservation —K05EL, Devil's Lake Sioux Tribal Educational Committee, Fort Totten (KTHI-TV Ch. 11 Fargo)—5-w.

Dunn Center —K07KL, City of Dunn Center, Municipal Corp., Dunn Center (KFYR-TV Ch. 5 Bismarck).

Ellendale —K07LF, North American Communication Corp., see Devils Lake (KXJB-TV Ch. 4 Valley City)—5-w.

Fessenden & Harvey —K07HR, Marlan L. Jacobsen, Box 398, Harvey (KFYR-TV Ch. 5 Bismarck).

Garrison —K07HU, Meyer Bcstg. Co., see Dickinson (KMOT Ch. 10 Minot).

Golva & Sentinel Butte —K12JC, City of Sentinel Butte, Sentinel Butte (KUMV-TV Ch. 8 Williston)—5-w.

Harvey —See Fessenden.

Hazen —K07JA, K09JR, City of Hazen, Box 636, Hazen (KFYR-TV Ch. 5 Bismarck; KXMC-TV Ch. 13 Minot).

Hazen —K11QD, City of Hazen, c/o Dennis L. Fritz, Haynes (KBME Ch. 3 Bismarck).

Hettinger —K07EI, K10AG, Hettinger TV Assn., Hettinger (KXMA-TV Ch. 2 Dickinson; KFYR-TV Ch. 5 Bismarck).

Jamestown —K02DD, WDAY Inc., 207 N. Fifth St., Fargo (WDAY-TV Ch. 6 Fargo).

Jamestown —K09JM, Spokane TV Inc., W. 500 Boone Ave., Spokane, WA (KTHI-TV Ch. 11 Fargo)—2 to 5-w.

Jamestown —K07IW, North American Communication Corp., see Devils Lake (KXJB-TV Ch. 4 Valley City)—100-w.

LaMoure —K02FR, City of LaMoure, LaMoure (KTHI-TV Ch. 11 Fargo).

Lisbon —K02GA, Spokane TV Inc., see Jamestown (KTHI-TV Ch. 11 Fargo).

Lisbon —K07NE, Prairie Public TV Inc., 4500 S. University Dr., Fargo (KFME Ch. 13 Fargo)—5-w.

Marmarth —K07LN, City of Marmarth, River St. (KHSD-TV Ch. 11 Lead, SD).

Medora —K04GU, City of Medora, c/o City Council, Medora (KUMV-TV Ch. 8 Williston)—5-w.

★Milton —K30AP, North American Communication Corp., Box 2926, Fargo 58108. (KXJB-TV Ch. 4 Valley City)—1000-w.

Minot —K06IB, KXMC-TV Inc., Box 1712, Minot (KXMC-TV Ch. 13 Minot)—100-w.

Mott —K09EG, Mott TV Booster Club, Mott (KFYR-TV Ch. 5 Bismarck).

New England —K08GB, New England Municipal Translator, Box 414, New England (KFYR-TV Ch. 5 Bismarck).

Dakes —K10AI, North American Communication Corp., see Devils Lake (KXJB-TV Ch. 4 Valley City)—10-w.

Rolla —K02ER, K07HI, K09HR, City of Rolla, Rolla (CKX-TV Ch. 5 Brandon, Man.; KMOT Ch. 10 & KXMC-TV Ch. 13 Minot).

Sentinel Butte —See Golva.

Valley City —K02FO, Prairie Public TV Inc., 4500 S. University Dr., Fargo (KFME Ch. 13 Fargo).

Wahpeton —See Breckenridge, MN.

OHIO

Bowling Green —W27AC, Bowling Green State U., Bowling Green (WBGU-TV Ch. 57 Lima-Bowling Green)—1000-w.

Cambridge —W80AA, Southeastern Ohio TV System, Downer Rd., Zanesville (WHIZ-TV Ch. 18 Zanesville)—10-w.

Celina & surrounding area —W17AA, University Regional Bcstg. Inc., 2470 N. Star Rd., Columbus (WPTD Ch. 16 Dayton)—1000-w.

Chagrin Falls —W55AH, ETV Assn. of Metropolitan Cleveland, 4300 Brookpark Rd., Cleveland (WVIZ-TV Ch. 25 Cleveland)—10-w.

Conneaut & surrounding area —W64AK, Ohio ETV Network Commission, see Celina (WVIZ-TV Ch. 25 Cleveland)—1000-w.

Coshocton —W71AB, Southeastern Ohio TV System, see Cambridge (WHIZ-TV Ch. 18 Zanesville)—10-w.

*Dayton —Ch. 56, Neighborhood TV Co. Inc., Box 22073, Phoenix, AZ (KUSK Ch. 7 Prescott, AZ via satellite)—100-w.

Dayton —W66AQ, Channel 64 Joint Venture, 5177 Fishwick Dr., Cincinnati 45216 (WIII Ch. 64 Cincinnati)—100-w.

Eastlake area & surrounding area —W67AL, Ohio ETV Network Commission, see Celina (WVIZ-TV Ch. 25 Cleveland)—1000-w.

Gates Mills —W66AK, ETV Assn. of Metropolitan Cleveland, see Chagrin Falls (WVIZ-TV Ch. 25 Cleveland)—100-w. Requests CP to decrease power to 10-w.

Georgetown —W58AG, Greater Cincinnati Television Educational Foundation, 1223 Central Pkwy., Cincinnati (WCET Ch. 48 Cincinnati)—1000-w.

Loudonville —W65AH, Ohio U., College Rd., Athens (WUOC-TV Ch. 44 Cambridge)—100-w.

Mansfield —W47AB, Ohio State U., see Loudonville (WOSU-TV Ch. 34 Columbus)—100-w.

Maplewood area —W63AH, University Regional Bcstg. Inc., see Celina (WPTD Ch. 16 Dayton)—1000-w.

Marietta —See Williamston, WV.

Millersburg —W69AO, Ohio U., see Loudonville (WUOC-TV Ch. 44 Cambridge)—100-w.

Newark —W31AA, Ohio ETV Network Commission, see Celina (WOSU-TV Ch. 34 Columbus)—1000-w.

★Youngstown —K39AI, Neighborhood TV Co. Inc., see Dayton (KUSK Ch. 7 Prescott, AZ via satellite)—100-w.

Youngstown & surrounding area —W58AM, Northeastern ETV of Ohio Inc., 1640 Franklin Ave., Kent (WNEO-TV Ch. 45 Alliance)—1000-w.

OKLAHOMA

Altus —K19AA, Oklahoma ETV Authority, 7403 N. Kelley Ave., Box 14190, Oklahoma City (KWET Ch. 12 Cheyenne).

★Alva —K30AE, Oklahoma ETV Authority, see above (KETA Ch. 13 Oklahoma City)—1000-w.

Alva & Cherokee —K77BI, K79AZ, K81AN, NW Translator TV Inc., 11554 E. Northwest Hwy., Dallas, TX (KTUV Ch. 4, KWTV Ch. 9 & KOCO-TV Ch. 5 Oklahoma City)—100-w each.

Ardmore —K08GD, Eastern Oklahoma TV Co. Inc., Box 10, Ada (KTEN Ch. 10 Ada)—10-w.

Ardmore —K28AC, Oklahoma ETV Authority, see Altus (KETA Ch. 13 Oklahoma City)—1000-w.

Ardmore —K55DN, Blair Bcstg. of Oklahoma Inc., 1228 E. Wilshire, Oklahoma City (KOKH-TV Ch. 25 Oklahoma City)—100-w.

Arnett, DK and Canadian, Higgins & Lipscomb, TX —K70CF, K72CB, K74BF, C L & O Translator System Inc., Box 87, Lipscomb, TX (KAMR-TV Ch. 4, KFDD-TV Ch. 10 & KVII-TV Ch. 7 Amarillo, TX)—100-w each.

Beaver —K56AY, Oklahoma ETV Authority, see Altus (KWET Ch. 12 Cheyenne)—100-w.

★Boise City —K55BV, Oklahoma ETV Authority, see Altus (KWET Ch. 12 Cheyenne)—100-w.

Buffalo —K58AX, Oklahoma ETV Authority, see Altus (KWET Ch. 12 Cheyenne)—100-w.

Burns Flat —See Elk City.

Canute —See Elk City.

Carter, Erick & Sayre —K60CK, K62BQ, K64AX, K66AQ, K68AU, Northfork TV Translator System, 1905 Palo Duro Dr., Box 397, Memphis, TX (KOKH-TV Ch. 25 Oklahoma City via K55DN Ardmore; KAMR-TV Ch. 4 Amarillo, TX; KFDX-TV Ch. 3 & KAUZ-TV Ch. 6 Wichita Falls, TX)—100-w each. Note: K62BQ is licensed as LPTV.

Cherokee —See Alva.

Cheyenne & Reydon —K79BA, K81AR, Roger Mills Translator System, Box 7, Canadian, TX (KAMR-TV Ch. 4 & KFDA-TV Ch. 10 Amarillo, TX)—10-w each.

Dill City —See Elk City.

Duke —See Hollis.

Duke, Gould, Hollis, Reed & Vinson —K55BQ, K57BB, K59BI, Southwest TV Translator System, Box 397, 1905 Palo Duro Dr., Memphis, TX (KAMR-TV Ch. 5 Amarillo, TX; KAUS-TV Ch. 6 Wichita Falls, TX; KVII-TV Ch. 7 Amarillo, TX)—100-w each.

Durant —K46AI, Oklahoma ETV Authority, see Altus (KETA Ch. 13 Oklahoma City)—1000-w.

★**Elk City, Canute, Burns Flat, Foss & Dill City** —K46AN, K48AP, K50AL, Northfork TV Translator System, see Carter (self-originating; KWTV Ch. 9 Oklahoma City; KVII-TV Ch. 8 Sayre)—20-w each. Note: K46AN is licensed as LPTV.

Elk City & Canute —K44AP, Northfork TV Translator System, see Carter (KOKH-TV Ch. 25 Oklahoma City)—100-w.

Elkhart (SW area), Keyes, Keyes Helium Plant & Sturgis area —K08DZ, K12BV, Keyes TV Assn., Box 198, Keyes (KFDA-TV Ch. 10 & KVII-TV Ch. 7 Amarillo, TX).

★**Erick, Sayre & Carter** —K04NE, Northfork TV Translator System, see Carter (KOKH-TV Ch. 25 Oklahoma City, DK)—100-w.

Erick —See also Carter.

Fargo, Fort Supply, Gage & May —K07PX, K10FR, K13QM, Gage Translator System (KOCO-TV Ch. 5, KWTV Ch. 9 & KTVY Ch. 4 Oklahoma City).

Fort Supply —See Fargo.

Foss —See Elk City.

Frederick —K56BQ, Oklahoma ETV Authority, see Altus (KWET Ch. 12 Cheyenne)—100-w.

***Frederick** —Ch. 57, Oklahoma ETV Authority, see Altus (KOET Ch. 3 Eufaula)—100-w.

Gage —See Fargo.

Gould —See Duke.

Gould —See also Hollis.

***Grainola** —Ch. 60, KOTV Inc., Box 6, Tulsa (KOTV Ch. 6 Tulsa)—100-w.

Guymon —K16AB, Oklahoma ETV Authority, see Altus (KWET Ch. 12 Cheyenne)—1000-w.

Guymon & rural area —K05EO, K09KA, K12HZ, Guymon TV Translator Inc., 604 E. 3rd St., Guymon (KAMR-TV Ch. 4, KVII-TV Ch. 7 & KFDA-TV Ch. 10 Amarillo, TX).

Guymon —See also Texhoma, TX.

Hammond —See Strong City.

Hollis —See Duke.

Hollis, Gould, Duke, Vinson & Reed —K53AV, Southwest TV Translator System, see Duke (KWET Ch. 12 Cheyenne)—20-w.

Hugo —K15AA, Oklahoma ETV Authority, see Altus (KOET Ch. 3 Eufaula)—100-w.

Idabel —K63BA, Oklahoma ETV Authority, see Altus (KOET Ch. 3 Eufaula)—100-w.

Keyes & Keyes Helium Plant —K05CQ, Keyes TV Assn., see Elkhart (KAMR-TV Ch. 4 Amarillo, TX).

Keyes —See also Elkhart.

Keyes Helium Plant —See Elkhart.

Keyes Helium Plant —See also Keyes.

Lawton —K36AB, Oklahoma ETV Authority, see Altus (KETA Ch. 13 Oklahoma City)—1000-w.

Leedy —See Strong City.

May —See Fargo.

Medford —K46AH, Oklahoma ETV Authority, see Altus (KETA Ch. 13 Oklahoma City)—1000-w.

Mooreland, Waynoka & Woodward —K63CF, K69DH, K71BJ, K65CO, OK TV Translator System of Mooreland Inc., 618 9th St., Woodward (KOCO-TV Ch. 5 Oklahoma City; KGCT-TV Ch. 41 Tulsa; KTVY Ch. 4 & KWTV Ch. 9 Oklahoma City)—100-w, 20-w, 20-w.

Morris Creek —See Cameron, AR.

Ponca City —K38AK, Oklahoma ETV Authority, see Altus (KETA Ch. 13 Oklahoma City)—1000-w.

***Ponca City** —Ch. 63, KOTV Inc., see Grainola (KOTV Ch. 6 Tulsa)—100-w.

Reed —See Duke.

Reed —See also Hollis.

Reydon —See Cheyenne.

Sayre —See Carter.

Seiling, Taloga & Viel —K80BT, K82BB, OK TV Translator System of Seiling Inc., see Mooreland (KWTV Ch. 9 & KTVY Ch. 4 Oklahoma City)—20-w each.

Shattuck —See Booker, TX.

Strong City, Leedy & Hammon —K36AJ, K38AM, K40AG, K42AG, Northfork TV Translator System, see Carter (self-originating; KTVY Ch. 4 & KWTV Ch. 9 Oklahoma City; KVII-TV Ch. 8 Sayre)—20-w each. Note: K36AJ is licensed as LPTV.

Sturgis —See Elkhart.

Tahlequah —K04DY, Scripps-Howard Bcstg. Co., 3701 S. Peoria, Tulsa (KJRH Ch. 2 Tulsa). Requests CP for 10-w.

Taloga —See Seiling.

Viel —See Seiling.

Vinson —See Duke.

Vinson —See also Hollis.

Waynoka —See Mooreland.

Woodward —See Mooreland.

OREGON

Adams, Athena & Weston —K05BQ, Wildhorse Farmers TV Assn., Box 267, Athena (KEPR-TV Ch. 19 Pasco, WA).

Adams —See also Pendleton.

Adel —K04CD, KOTI Inc., see Chiloquin (KOTI Ch. 2 Klamath Falls)—5-w.



TELEVISION TECHNOLOGY CORPORATION
 Low Power TV Transmitters, Translators, TV & FM
 2360 Industrial Lane
 Broomfield, CO 80020
 (303) 465-4141
 TWX: 910-938-0396 TTC ARDA

Adrian, Nyssa, Ontario & Vale —K09OD, State of Oregon acting by & through the State Board of Higher Education, see Dufur (KTVR Ch. 13 La Grande)—100-w.

Agness —K02DN, K07OW, Agness Translator Inc., 360 N. Ellensburg, Gold Beach (KCBY-TV Ch. 11 Coos Bay; KOBI Ch. 5 Medford).

Alkali Lake & Riley —K06GE, Countrywide TV Inc., see Burns (KTVL Ch. 10 Medford)—10-w.

Altamont, Klamath Falls & Pelican City —K07PU, Freedom Communications Inc., Box 10, Medford (KTVM Ch. 10 Medford). Requests CP to increase power to 10-w.

Applegate Valley —K02EK, Applegate TV Assn. Inc., Rte. 1, Box 45, Jacksonville, OR (KTVM Ch. 10 Medford).

Applegate Valley —K04ER, Oregon Bcstg. Co., see Cave Junction (KOBI Ch. 5 Medford)—5-w.

Arlington —K65CH, State of Oregon acting by & through State Board of Higher Education, see Dufur (KOAP-TV Ch. 10 Portland)—100-w.

Arock —K09PQ, K13RF, Arock Community TV, Arock (KIVI Ch. 6 Nampa, ID; KBCI-TV Ch. 2 Boise, ID).

Ashland, Phoenix & Talent —K04EO, Freedom Communications Inc., see Altamont (KTVM Ch. 10 Medford)—10-w.

Astoria, DR-Grays River and Lebam, WA —K59BX, State of Oregon acting by & through the State Board of Higher Education, see Dufur (KOAP-TV Ch. 10 Portland)—100-w.

Athens —See Adams.

Azalea, Glendale, Windy Creek & Wolf Creek —K02GT, Glendale TV Booster Club, Box 104, Azalea (KEZI-TV Ch. 9 Eugene).

Azalea, Glendale & Wolf Creek —K12FV, Glendale TV Booster Club, see above (KTVM Ch. 10 Medford).

Baker —K42AI, K44AJ, K46AM, Blue Mountain Translator District, Rte. 1, Box 1651, La Grande (KREM-TV Ch. 2 & KXLY-TV Ch. 4 Spokane, WA; KTVB Ch. 7 Boise, ID)—20-w each.

Baker, Elgin, La Grande & Union —K62AW, K64BB, K66BO, K68AH, Blue Mountain Translator District, see above (KHQ-TV Ch. 6, KXLY-TV Ch. 4 & KREM-TV Ch. 2 Spokane, WA; KTVB Ch. 7 Boise, ID)—100-w each.

Baker & rural Baker Valley —K40AJ, Blue Mountain Translator District, see above (KPTV Ch. 12 Portland)—20-w.

Baker —See also Elgin (rural).

Baker Valley (rural) —See Baker.

Black Butte Ranch —K04HK, K11LY, K64AO, Brooks Resources Corp., 416 E. Greenwood, Bend (KTVZ Ch. 21 Bend; KEZI-TV Ch. 9 Eugene; KOAC-TV Ch. 7 Corvallis)—10-w, 5-w, 20-w.

Bridgeview, Cave Junction & D'Brien —K02DV, Freedom Communications Inc., see Altamont (KTVM Ch. 10 Medford).

Broadbent, Catching Creek, Gaylord, Myrtle Point & Norway —K07JP, K13KQ, Broadbent TV Translator Inc., Broadbent (KOBI Ch. 5 Medford; KCBY-TV Ch. 11 Coos Bay).

Broadbent, Myrtle Point & Norway —K02GO, Broadbent TV Translator Inc., see above (KSYS Ch. 8 Medford).

Brookings —K10LR, Freedom Communications Inc., see Altamont (KTVM Ch. 10 Medford)—10-w.

Brookings —K07JT, Oregon Bcstg. Co., see Cave Junction (KOBI Ch. 5 Medford)—5-w.

Burns —K69DK, Countywide TV Translator District, 450 N. Buena Vista, Burns (KTVZ Ch. 21 Bend)—100-w.

Burns —K71AT, K76AT, Countrywide TV Inc., Box 133, Burns (KBCI-TV Ch. 2 & KTVB Ch. 7 Boise, ID)—10-w each.

***Burns** —Ch. 68, State of Oregon Acting by & through State Board of Higher Education, see Dufur (KOAP-TV Ch. 10 Portland)—100-w.

Butte Falls —K04JQ, Freedom Communications Inc., see Altamont (KTVM Ch. 10 Medford).

Butte Falls —K02JF, Southern Oregon Education Co., see Grants Pass (KSYS Ch. 8 Medford)—5-w.

Camas Valley —K12LB, Camas Valley Grange 521, Rte. 1, Box 247, Camas Valley (KEZI-TV Ch. 9 Eugene).

Camas Valley —K07PP, South West Oregon TV Bcstg. Corp., Box 1313, Eugene (KPIC Ch. 4 Roseburg)—5-w.

Cannon Beach —See Seaside.

Canyonville, Days Creek & Riddle —K02CG, 23 Cities TV Club Inc., Box 288, Canyonville (KEZI-TV Ch. 9 Eugene).

Canyonville, Riddle & Tri City —K11GH, South West Oregon TV Bcstg. Corp., see Camas Valley (KPIC Ch. 4 Roseburg).

Canyonville, Riddle & Tri City —K07KT, Oregon Bcstg. Co., see Cave Junction (KOBI Ch. 5 Medford)—5-w.

Carpenterville —K60BJ, Freedom Communications Inc., see Altamont (KTVM Ch. 10 Medford).

Cascadia —K04CX, Cascadia Community TV Inc. (KOIN-TV Ch. 6 Portland).

Translators—Oregon

Catching Creek —See Broadbent.

Cave Junction —K13PH, Southern Oregon Education Co., see Grants Pass (KSYS Ch. 8 Medford)—5-w.

Cave Junction —K04DK, K07PZ, Oregon Bcstg. Co., Box 5M, Medford (KOBI Ch. 5 Medford).

Cave Junction —See also Bridgeview.

Chemult & Crescent —K07PS, K12IW, Walker Mountain Translator Assn., Box 303, Gilchrist (KOBI Ch. 5 Medford & KTVZ Ch. 6 Bend)—10-w each.

Chiloquin —K12KL, KOTI Inc., Box 2K, Klamath Falls (KOTI Ch. 2 Klamath Falls).

Chinook Park & Grants Pass —K04EY, Oregon Bcstg. Co., see Cave Junction (KOBI Ch. 5 Medford)—10-w.

★**Cloverdale & Hebo** —K55CT, State of Oregon Acting by & through State Board of Education, see Dufur (KOAC-TV Ch. 7 Corvallis)—10-w.

Cloverdale & Pacific City —K68BA, State of Oregon, Acting by & through State Board of Higher Education, see Dufur (KOAC-TV Ch. 7 Corvallis)—100-w.

Clover Flats, Palsley & Valley Falls —K06BP, KOTI Inc., see Chiloquin (KOTI Ch. 2 Klamath Falls)—10-w.

Coos Bay, Coquille & North Bend —K17AA, State of Oregon, Acting by & through State Board of Higher Education, see Dufur (KOAP-TV Ch. 10 Portland)—1000-w.

Coquille —See Coos Bay.

Corvallis —K70EH, King Bcstg. Co., 320 Aurora Ave. N., Seattle, WA (KGW-TV Ch. 8 Portland)—100-w.

Cottage Grove —K69AV, K71AG, K74AJ, K77AH, K79BN, K81BP, South Lane TV Inc., 223 S. 6th St. (KPTV Ch. 12 Portland; KVAL-TV Ch. 13 & KEZI-TV Ch. 9 Eugene; KOIN-TV Ch. 6 Portland; KOAC-TV Ch. 7 Corvallis; KOBI Ch. 5 Medford)—100-w each.

★**Cottage Grove** —K47AV, South Lane Television Inc., see above (KMTR-TV Ch. 16 Eugene)—100-w.

Crane —K09LD, K11KM, K13NE, Crane Sagebrush TV, Box 828, Crane (KBCI-TV Ch. 2 & KTVB Ch. 7 Boise, ID; KIVI Ch. 6 Nampa, ID).

***Crane** —Ch. 10, Crane Sagebrush TV, see above (KAID Ch. 4 Boise, ID).

Crescent —See Chemult.

Crescent, Crescent Lake, Gilchrist & Odell Lakes —K03DV, Eugene TV Inc., Box 1313, Eugene (KVAL-TV Ch. 13 Eugene)—10-w.

Crescent Lake —See Crescent.

Culp Creek, Disston & Dorena —K02GL, K04GR, K11KI, Row River Community TV Inc., Disston (KEZI-TV Ch. 9 & KVAL-TV Ch. 13 Eugene; KOBI Ch. 5 Medford).

Culver & Madras —K56BV, K69BI, Jefferson County TV Inc., Rte. 2, Box 1336, Madras (KGW-TV Ch. 8 & KPTV Ch. 12 Portland)—100-w each.

Culver & Madras —K66BC, Ponderosa TV Inc., Box 149, Bend (KTVZ Ch. 21 Bend)—100-w.

Dale —K08HF, K10HY, K12IK, Dale Translators Inc., c/o Bob Bradford Translator Sales & Services, Box 66285, Seattle, WA (KEPR-TV Ch. 19 Pasco, WA; KNDU Ch. 25 Richland, WA; KVEV Ch. 42 Kennewick, WA).

Days Creek —See Canyonville.

Deer Creek, Garden Valley, Glengary area, Oak, N., N.W., S. & W. Roseburg & Winchester —K53BJ, Chambers Communications Corp., 2225 Coburg Rd., Eugene (KEZI-TV Ch. 9 Eugene)—10-w.

Deer Creek —See also Cave Junction.

Diamond —K09MU, Diamond TV Corp., see below (KIVI Ch. 6 Nampa, ID).

Diamond Valley & Harney County —K11BH, K13BF, Diamond TV Corp., 341 N. Broadway, Burns (KBCI-TV Ch. 2 & KTVB Ch. 7 Boise, ID).

Disston —See Culp Creek.

Dorena —See Culp Creek.

Drewsey —K09LJ, K11LQ, K13PM, Drewsey Community TV, 341 N. Broadway, Burns (KBCI-TV Ch. 2 & KTVB Ch. 7 Boise, ID; KIVI Ch. 6 Nampa, ID).

Dufur & The Dalles, OR & Goldendale, WA —K66AH, State of Oregon, Acting by & through State Board of Higher Education, Box 3175, Eugene (KOAP-TV Ch. 10 Portland)—100-w.

Eagle Point, Seven Oaks, Tolo & White City —K03EI, Oregon Bcstg. Co., see Cave Junction (KOBI Ch. 5 Medford)—5-w.

Echo —See Heppner.

Elgin —K42AK, Blue Mountain Translator District, see Baker (KREM-TV Ch. 2 Spokane, WA)—100-w.

★**Elgin & rural Elgin community** —K44AL, K46AP, Blue Mountain Translator District, see Baker (KXLY-TV Ch. 4 & KHQ-TV Ch. 6 Spokane, WA)—100-w each.

★**Elgin area (rural area of Union County)** —K40AK, Blue Mountain Translator District, see Baker (KPTV Ch. 12 Portland)—100-w.

Elgin —See also Baker.

Elgin (rural), La Grande, Union, North Powder, Haines & Baker —K62BK, Blue Mountain Translator District, see Baker (KPTV Ch. 12 Portland)—100-w.

Elkton —K02HE, K06HV, Elkton TV Assn., c/o Cecil Beal, Elkton (KEZI-TV Ch. 9 & KVAL-TV Ch. 13 Eugene)—5-w each.

Elkton —K66BE, State of Oregon, Acting by & through State Board of Education, see Dufur (KOAC-TV Ch. 7 Corvallis)—100-w.

Empire & North Bend —K13JQ, Oregon Bcstg. Co., see Cave Junction (KOBI Ch. 5 Medford)—10-w.

Enterprise —K61BF, State of Oregon, Acting by & through State Board of Higher Education, see Dufur (KTVR Ch. 13 La Grande)—100-w.

Eugene —K59AS, Full Gospel Fellowship International, Eugene Chapter, 40 Elwood Court, Eugene (WDLI Ch. 17 Canton, OH via satellite)—100-w.

Eugene —K68BF, State of Oregon, see Dufur (KOAC-TV Ch. 7 Corvallis)—100-w.

Eugene (E & SE), College Hill, Fox Hollow & South Willamette —K11GT, Chambers Communications Corp., see Deer Creek (KEZI-TV Ch. 9 Eugene)—10-w.

Florence —K71AV, K73AQ, K76AY, West Lane Translator Inc., Lane County Bank, Florence (KOIN-TV, Ch. 6 Portland; KVAL-TV Ch. 13 & KEZI-TV Ch. 9 Eugene)—20-w each.

Fox Hollow —See Eugene.

Freewater —See Milton.

Garden Valley —See Deer Creek.

Gaylord —See Broadbent.

Gearhart, Seaside & Warrenton —K71AP, K75AJ, K78AQ, K81AQ, Seaside Video Club, Box 74, Seaside (KGW-TV Ch. 8, KOIN-TV Ch. 6, KPTV Ch. 12 & KATU Ch. 2 Portland)—20-w, 100-w, 20-w, 20-w.

Gilchrist —See Crescent.

Glendale —K07DZ, Glendale TV Booster Club, see Azalea (KOBI Ch. 5 Medford).

Glendale —See also Azalea.

Glengary area —See Deer Creek.

Glide —K07KP, South West Oregon TV Bcstg. Corp., Box 1313, Eugene (KPIC Ch. 4 Roseburg).

Glide, Idleld Park, Oak Creek Valley & Sutherlin —K11BX, Sutherlin Community TV Inc., see below (KOIN-TV Ch. 6 Portland).

Glide & Oak Creek Valley —K02AU, Sutherlin Community TV Inc., Box 572, Glide (KEZI-TV Ch. 9 Eugene).

Glide, Oakland, Sutherlin & Winchester —K68BG, State of Oregon, see Dufur (KOAC-TV Ch. 7 Corvallis)—100-w.

Gold Beach —K68BB, K71AZ, K74AL, K77BY, K80CO, Community TV Assn. Inc., Box 9, Gold Beach (KSYS Ch. 8 Medford; KVIQ-TV Ch. 6 & KIEM-TV Ch. 3 Eureka, CA; KCBY-TV Ch. 11 Coos Bay; KOBI Ch. 5 Medford)—100-w, 100-w, 100-w, 100-w, 20-w.

Gold Beach —K02IQ, Community TV Assn. Inc., see above (KEET Ch. 13 Eureka, CA)—20-w.

Gold Beach —K55CM, State of Oregon, Acting by & through State Board of Higher Education, see Dufur (KOAP-TV Ch. 10 Portland)—100-w.

***Gold Hill & Toro** —K55DQ, Southern Oregon Education Co., see Grants Pass (KSYS Ch. 8 Medford).

Gold Hill —K02FT, Oregon Bcstg. Co., see Cave Junction (KOBI Ch. 5 Medford)—5-w.

Gold Hill —K04JZ, Freedom Communications Inc., see Altamont (KTVL Ch. 10 Medford).

Grants Pass —K12KX, K18AN, Southern Oregon Public Television Inc., 34 S. Fir, Medford (KSYS Ch. 8 Medford)—1-w, 100-w. K12KX requests CP to increase power to 10-w.

***Grants Pass** —Ch. 58, 60, 62, 64, 66, 68, Robert Timothy Rolie, 1924 London Rd., Grants Pass (KGW-TV Ch. 8, KOIN-TV Ch. 6 & KPTV Ch. 12 Portland; KEZI-

TV Ch. 9 Eugene; KSYS Ch. 8 Medford; KTVU Ch. 2 Oakland-San Francisco, CA)—100-w each.

Grants Pass —See also Chinook Park.

Grants Pass & Merlin —K02DP, Freedom Communications Inc., see Altamont (KTVL Ch. 10 Medford)—10-w.

Haines —See Elgin.

Halfway —See Brownlee & Brownlee Power Plant, ID.

Hampton —K03BU, K05DH, Hampton TV Assn. Inc., G. I. Ranch, Brothers (KOIN-TV Ch. 6 & KATU Ch. 2 Portland).

Harney County —See Diamond Valley.

Hebo —See Cloverdale.

Heppner, Echo, Lexington & Long Creek —K63BS, State of Oregon Acting by & through the State Board of Higher Education, see Dufur (KOAP-TV Ch. 10 Portland)—100-w.

Hood River, OR & White Salmon, WA —K70BM, K76CT, Columbia Gorge TV Inc., Rte. 1, Box 871, Parkdale (KATU Ch. 2 & KPTV Ch. 12 Portland)—10-w each.

Hood River, OR and Bingen & White River, WA —K74BE, K79AI, Columbia Gorge TV, see Hood River, above (KOIN-TV Ch. 6 & KGW-TV Ch. 8 Portland)—100-w each.

Hood River and Bingen & White Salmon, WA —K68AJ, State of Oregon, see Dufur (KOAP-TV Ch. 10 Portland)—100-w.

Huntington —K10GQ, Eugene TV Inc., Box 2600, Boise, ID (KBCI-TV Ch. 2 Boise, ID).

Huntington —K13SL, King Bcstg. Co., see Corvallis (KTVB Ch. 7 Boise, ID).

Idleld Park —See Glide.

Jacksonville —K02IC, Freedom Communications Inc., see Altamont (KTVL Ch. 10 Medford)—5-w.

Jacksonville —K07RQ, Southern Oregon Education Co., see Grants Pass (KSYS Ch. 8 Medford).

Jacksonville & Old Military Road —K13JR, Oregon Bcstg. Co., see Cave Junction (KOBI Ch. 5 Medford)—10-w.

***John Day** —Ch. 68, State of Oregon, Acting by & through State Board of Education, see Dufur (KOAP-TV Ch. 10 Portland)—100-w.

Jordan Valley —K11LS, Eugene TV Inc., see Huntington (KBCI-TV Ch. 2 Boise, ID).

Jordan Valley —K09PB, K13MF, Jordan Creek Viewers Inc., Jordan Valley (KIVI Ch. 6 Nampa, ID; KTVB Ch. 7 Boise, ID).

Juntura —K10II, K13RJ, Juntura Community TV, 340 N. Broadway, Burns (KBCI-TV Ch. 2 & KTVB Ch. 7 Boise, ID). K10II requests CP to switch to Ch. 11.

***Juntura** —Ch. 9, Juntura Community TV, see above (KIVI Ch. 6 Nampa, ID).

Kaskela Ranch —K05DA, Kaskela Ranch Inc., South Junction (KGW-TV Ch. 8 Portland).

Keno, Merrill & Midland —K62BE, KOTI Inc., see Chiloquin (KOTI Ch. 2 Klamath Falls)—100-w.

Oregon—Translators

- Keno**—See also Midland.
- Kimberly**—K05BT, Picture Gorge TV, Kimberly (KBCI-TV Ch. 2 Boise, ID).
- Klamath Falls**—K58BG, Inspirational TV of Southern Oregon, Box 57, Keno (KTBN-TV Ch. 40 Santa Ana, CA via satellite)—100-w.
- Klamath Falls**—K04ES, KOTI Inc., see Chiloquin (KOTI Ch. 2 Klamath Falls).
- Klamath Falls**—K22AA, Southern Oregon Education Co., see Grants Pass (KSYS Ch. 8 Medford)—100-w.
- Klamath Falls**—See also Altamont.
- La Grande**—K56BE, K58AY, K60BF, Blue Mountain Translator District, see Baker (KREM-TV Ch. 2, KXLY-TV Ch. 4 & KHQ-TV Ch. 6 Spokane, WA)—100-w each.
- La Grande**—See also Baker.
- La Grande**—See also Elgin.
- Lakeview**—K12IH, Lalish TV Inc., Rte. 6, Box 462, Lakeview (KTVL Ch. 10 Medford)—10-w.
- Lakeview, New Idaho District & West Side**—K07NR, KOTI Inc., see Chiloquin (KOTI Ch. 2 Klamath Falls)—10-w.
- La Pine**—K02JL, La Pine TV Corp., see below (KTVZ Ch. 21 Bend)—10-w.
- La Pine, Lower Deschutes & Upper Deschutes River**—K04BJ, K11GQ, K13JF, La Pine TV Corp., Box 215, La Pine (KOIN-TV Ch. 6 Portland; KOBI Ch. 5 Medford; KGW-TV Ch. 8 Portland)—10-w each.
- Lexington**—See Heppner.
- Lonerock**—K10CR, Lonerock TV Co., Lonerock Rte., Condon (KEPR-TV Ch. 19 Pasco, WA)—0.5-w.
- Long Creek**—K04AE, K06AB, K09AE, K11AH, F.L.C.R. Community TV Inc., Long Creek (KBCI-TV Ch. 2, KTVB Ch. 7, KBCI-TV Ch. 2 & KTVB Ch. 7 Boise, ID)—10-w, 10-w, 1-w, 1-w.
- Long Creek**—See also Heppner.
- Lower Deschutes River**—See La Pine.
- L/S Ranch, Severance Ranch & Vicinity**—K02JN, K06JN, Paulina Telecasters Inc., Box 6, Paulina (KATU Ch. 2 & KGW-TV Ch. 8 Portland).
- Madras**—K58BK, K63CC, Jefferson County TV Inc., see Culver (KOIN-TV Ch. 6 & KATU Ch. 3 Portland)—100-w each. K58BK requests CP for 10-w.
- Madras**—See also Culver.
- Mailin**—See Merrill.
- Manzanita & vicinity**—K74BU, North Tillamook County TV Translators Inc., see Rockaway (KGW-TV Ch. 8 Portland)—100-w.
- Manzanita, Mohler, Neah-Kah-Nie, Nehalem, Rockaway & Wheeler**—K57DK, North Tillamook County TV Translators Inc., Box 58, Rockaway (KOAP-TV Ch. 10 Portland)—10-w.
- Mapleton**—K03CQ, K05DP, K11HW, Mapleton Translator Inc., Mapleton (KVAL-TV Ch. 13 & KEZI-TV Ch. 9 Eugene; KOIN-TV Ch. 6 Portland).
- Maupin**—K70EX, K72AY, K75AU, K78AU, Maupin TV Corp., Box 343, Maupin (KPTV Ch. 12, KOIN-TV Ch. 6, KGW-TV Ch. 8 & KATU Ch. 2 Portland)—20-w, 100-w, 100-w, 20-w.
- Merlin**—See Grants Pass.
- Merrill & Mallin**—K04KI, Southern Oregon Education Co., 34 S. Fir St., Medford (KSYS Ch. 8 Medford)—5-w.
- Merrill**—See also Keno.
- Merrill**—See also Midland.
- Midland, Merrill & Keno**—K60BH, Freedom Communications Inc., see Altamont (KTVL Ch. 10 Medford)—100-w.
- Midland**—See also Keno.
- Milton-Freewater**—K69AB, K71AQ, K74BZ, K79AK, Citizens TV Inc., Rte. 1, Box 130-A, Milton-Freewater (KSPS-TV Ch. 7, KHQ-TV Ch. 6, KREM-TV Ch. 2 & KXLY-TV Ch. 4 Spokane, WA)—100-w each.
- Milton-Freewater**—K61BT, State of Oregon, Acting by & through State Board of Higher Education, see Dufur (KTVR Ch. 13 La Grande)—100-w.
- Milton-Freewater (rural area)**—See also Pendleton.
- Mitchell**—K04GY, K05DT, K09KQ, K11JC, Mitchell Community TV Inc., Box 215, Mitchell (KTVB Ch. 7 & KBCI-TV Ch. 2 Boise, ID; KATU Ch. 2 Portland; KVAL-TV Ch. 13 Eugene).
- Mohler**—See Manzanita.
- Monument**—K09MZ, K11NM, K12MX, K13OH, Monument TV Inc., Box 308, Monument (KTVB Ch. 7 & KBCI-TV Ch. 2 Boise, ID; KOAP-TV Ch. 10 Portland; KIVI Ch. 6 Nampa, ID).
- Murphy & Wilderville**—K09PS, Oregon Bcstg. Co., see Cave Junction (KOBI Ch. 5 Medford)—5-w.
- Myrtle Creek**—K13HM, South West Oregon TV Bcstg. Corp., see Oakland (KPIC Ch. 4 Roseburg)—10-w.
- Myrtle Creek**—K08FU, Myrtle Creek Chamber of Commerce, Box 310, Myrtle Creek (KEZI-TV Ch. 9 Eugene).
- Myrtle Point**—See Broadbent.
- Neah-Kah-Nie**—See Manzanita.
- Nehalem**—See Manzanita.
- Nesika Beach, North Bank, Squaw Valley & Wedderburn**—K02IQ, Community TV Assn. Inc., see Gold Beach (KEET Ch. 13 Eureka, CA).
- New Idaho District**—See Lakeview.
- New Pine Creek**—K08IC, Modoc County Superintendent of Schools, 445 Center St., Cedarville, CA (KIXE-TV Ch. 9 Redding)—10-w.
- Newport & Otter Rock**—K55DA, Eugene TV Inc., see Crescent (KVAL-TV Ch. 13 Eugene)—50-w.
- Newport & Otter Rock**—K74AG, K76BR, K78CT, Radio Center, 324 NW Coast Hwy., Newport (KOIN-TV Ch. 6 Portland; KEZI-TV Ch. 9 Eugene; KPTV Ch. 12 Portland)—10-w each.
- Newport, Seal Rock & South Beach**—K66AS, State of Oregon, Acting by & through State Board of Higher Education, see Dufur (KOAC-TV Ch. 7 Corvallis)—100-w.
- North Bank**—See Nesika Beach.
- North Bend**—K07JS, Chambers Communications Corp., see Deer Creek (KEZI-TV Ch. 9 Eugene)—10-w.
- North Bend**—See also Coos Bay.
- North Bend**—See also Empire.
- North Powder**—See Elgin.
- Norway**—See Broadbent.
- Nyassa**—See Adrian.
- Oak**—See Deer Creek.
- Oak Creek Valley**—See Glilde.
- Oakland**—K07IA, Chambers Communications Corp., see Deer Creek (KEZI-TV Ch. 9 Eugene).
- Oakland & Union Gap**—K12IA, South West Oregon TV Bcstg. Corp., see Camas Valley (KPIC Ch. 4 Roseburg).
- Oakridge**—K02CY, K04CT, Upper Willamette TV Reflector System Inc., Star Rte., Box 215, Oakridge (KVAL-TV Ch. 13, KEZI-TV Ch. 9 Eugene).
- O'Brien**—See Bridgeview.
- Odell Lakes**—See Crescent.
- Old Military Rd.**—See Jacksonville.
- Ontario**—See Adrian.
- Oregon Canyon**—K05OE, K13HT, Oregon Canyon Ranches, McDermitt, NV (KTVB Ch. 7 & KBCI-TV Ch. 2 Boise, ID).
- Oregon Canyon**—K11PO, John Echave, Oregon Canyon Ranch, McDermitt, NV (KIVI Ch. 6 Nampa, ID).
- Otter Rock**—See Newport.
- Oxbow**—K02JS, K04ET, K06ER, Idaho Power Co., Box 770, Boise, ID (KIVI Ch. 6 Nampa, ID; KBCI-TV Ch. 2 & KTVB Ch. 7 Boise, ID).
- Pacific City**—See Cloverdale.
- Paisley**—See Clover Flats.
- Paisley & Valley Falls**—K04JN, Paisley TV Inc., Rte. 2, Box 775, Lakeview (KTVL Ch. 10 Medford)—10-w.
- Paulina & vicinity**—K04IV, Paulina Telecasters Inc., see L/S Ranch (KVAL-TV Ch. 13 Eugene)—10-w.
- Pelican City**—See Altamont.
- Pendleton & Umatilla County (eastern)**—K59BO, State of Oregon, Acting by & through State Board of Higher Education, see Dufur (KTVR Ch. 13 La Grande)—100-w.
- Pendleton, Adams, Milton-Freewater rural area & Ukiah-Starkey area**—K38AH, Blue Mountain Translator District, see Baker (KPTV Ch. 12 Portland)—100-w.
- Phoenix**—See Ashland.
- Pinehurst**—K13PF, Southern Oregon Education Co., see Grants Pass (KSYS Ch. 8 Medford)—10-w.
- Pistol River**—K07PI, Pistol River Translator Group, N. Bank Pistol River Rd., Pistol River (KOBI Ch. 5 Medford).
- Plush**—K04CB, KOTI Inc., see Chiloquin (KOTI Ch. 2 Klamath Falls)—5-w.
- Portland**—Ch. 59, Neighborhood TV Co. Inc., Box 22073, Phoenix, AZ (KUSK Ch. 7 Prescott, AZ via satellite)—100-w.
- Portland**—Ch. 65, Bogner Bcst. Equipment Corp., 401 Railroad Ave., Westbury, NY (KTBN-TV Ch. 40 Santa Ana, CA via satellite)—100-w.
- Portland**—Ch. 58, Ronald D. & Artelia G. Fleming, 11 Heritage Mews, 1027 Valley Forge Rd., Devon, PA (KSTS Ch. 48 San Jose, CA)—100-w.
- Portland**—See also Vancouver, WA.
- Port Orford**—K02GF, K08AK, K13AU, North Curry County Recreation Inc., Box 426, Port Orford (KCBY-TV Ch. 11 Coos Bay; KIEM-TV Ch. 3 & KVIQ-TV Ch. 6 Eureka, CA)—10-w, 5-w, 1-w.
- Port Orford**—K61BU, State of Oregon, Acting by & through State Board of Higher Education, see Dufur (KOAP-TV Ch. 10 Portland)—100-w.
- Powers**—K69AM, K73BR, K76AI, Powers TV Translator Inc., Box 133, Powers (KCBY-TV Ch. 11 Coos Bay; KEZI-TV Ch. 9 Eugene; KOBI Ch. 5 Medford)—20-w, 10-w, 10-w.
- Prairie City (rural area S of)**—K11LT, K13MM, Prairie City Lions Club, Box 393, Prairie City (KBCI-TV Ch. 2 & KTVB Ch. 7 Boise, ID).
- Prairie City (rural areas south & west)**—K09ME, K12LW, Prairie City Lions Club, see above (KAID Ch. 4 Boise, ID; KIVI Ch. 6 Nampa, ID).
- Princeton & Virginia Valley**—K10IO, Princeton Community TV, 316 N. Alvord, Burns (KTVB Ch. 7 Boise, ID).
- Princeton & Virginia Valley region**—K13RT, Princeton Community TV, see above (KIVI Ch. 6 Nampa, ID).
- Prineville**—See Bend.
- Prineville & Redmond**—K52AK, K66AZ, Ochoco Telecasters Inc., Box 331, Prineville (KOIN-TV Ch. 6 Portland; KTVZ Ch. 21 Bend)—100-w, 1-w.
- Prineville & vicinity**—K68AE, Ochoco Telecasters Inc., see above (KOAP-TV Ch. 10 Portland)—100-w. Requests modification of license for LPTV authorization.
- Prineville**—K44AH, K46AK, K54AP, Ochoco Telecasters Inc., see above (KPPTV Ch. 12, KGW-TV Ch. 8 & KATU Ch. 2 Portland)—100-w each.
- Prospect**—K07GI, Prospect Lions Club Inc., Prospect (KTVL Ch. 10 Medford).
- Prospect**—K13KO, Oregon Bcstg. Co., see Cave Junction (KOBI Ch. 5 Medford)—5-w.
- Prospect**—K02JG, Southern Oregon Education Co., see Grants Pass (KSYS Ch. 8 Medford)—10-w.
- Redmond**—See Prineville.
- Redmond**—See also Bend.
- Richmond**—K03BJ, Spray Community TV Inc., Spray (KOIN-TV Ch. 6 Portland).

Translators—Oregon

Riddle —See Canyonville.

Riley —K05HO, Countywide TV Translator District, see Burns (KTVZ Ch. 21 Bend)—10-w.

Riley —See Alkali Lake.

Riverside —K09ML, K11LO, K13ME, Riverside Community TV, 314 N. Broadway, Burns (KIVI Ch. 6 Nampa, ID; KTVB Ch. 7 & KBCI-TV Ch. 2 Boise, ID)—2.5-w, 1-w, 1-w.

Rockaway & vicinity —K70CV, K77BG, K80BL, North Tillamook County TV Translators Inc., Box 58, Rockaway 97136 (KPTV Ch. 12, KOIN-TV Ch. 6 & KATU Ch. 2 Portland)—10-w, 20-w, 20-w. K80BL holds CP to increase power to 100-w.

★Rockaway & vicinity —K53BV, North Tillamook County TV Translators Inc., see above (KPTV Ch. 12 Portland)—100-w.

Rockaway —See also Manzanita.

Rogue River —K03BZ, Freedom Communications Inc., see Altamont (KTVL Ch. 10 Medford)—10-w.

Rome —K10GM, Rome TV District, Jordan Valley (KBCI-TV Ch. 2 Boise, ID).

Roseburg —K02DS, South West Oregon TV Bcstg. Corp., see Camas Valley (KPIC Ch. 4 Roseburg).

Roseburg —K66BF, State of Oregon, Acting by & through State Board of Education, see Dufur (KOAC-TV Ch. 7 Corvallis)—100-w.

Roseburg —See also Deer Creek.

Ruch/Applegate —K13PI, Southern Oregon Education Co., see Grants Pass (KSYS Ch. 8 Medford)—5-w.

Salem —W61CC, Full Gospel Fellowship International, Salem Chapter, Box 2162, Salem (WDLI Ch. 17 Canton, OH via satellite)—100-w.

Scottsburg —K02DB, Eugene TV Inc., see Crescent (KVAL-TV Ch. 13 Eugene)—10-w.

Scottsburg —K06IO, Chambers Communications Corp., see Deer Creek (KEZI-TV Ch. 9 Eugene)—10-w.

Scottsburg —K68BH, State of Oregon, see Dufur (KOAC-TV Ch. 7 Corvallis)—100-w.

Seal Rock —See Newport.

Seaside & Cannon Beach —K62BF, State of Oregon Acting by & through State Board of Higher Education, see Dufur (KOAP-TV Ch. 10 Portland)—100-w.

Seaside —See Gearhart.

Selma —See Cave Junction.

Seven Oaks —See Eagle Point.

Severance Ranch —See L/S Ranch.

Shady Cove —K13PE, Southern Oregon Education Co., see Grants Pass (KSYS Ch. 8 Medford)—5-w.

Silver Lake —K11RM, Silver Lake TV Assn., Silver Lake (KOBH Ch. 5 Medford)—10-w.

Silver Lake —K02EI, K04AY, K05CT, Silver Lake Community TV Assn., Silver Lake (KEZI-TV Ch. 9 Eugene; KOIN-TV Ch. 6 & KGW-TV Ch. 8 Portland).

South Beach —See Newport.

South Willamette —See Eugene.

Spray —K07EM, Spray Community TV Inc., see Richmond (KOIN-TV Ch. 6 Portland)—0.66-w.

Squaw Valley —K07KZ, K13MI, Community TV Assn. Inc., see Gold Beach (KCBY-TV Ch. 11 Coos Bay & KOBH Ch. 5 Medford)—5.

*Squaw Valley & Wedderburn —Ch. 13, Community TV Assn. Inc., see Gold Beach (KIEM-TV Ch. 3 Eureka)—5-w.

Squaw Valley —See also Nesika Beach.

Summer Lake —K07FW, KOTI Inc., see Chiloquin (KOTI Ch. 2 Klamath Falls).

Sutherlin —See Gilde.

Sweet Home —K05AQ, K11CG, East Linn Community Telecasters Inc., 1829 E St., Sweet Home (KPTV Ch. 12 & KGW-TV Ch. 8 Portland).

Swishome —K02AP, K04AW, K05AN, Siuslaw Translator Inc., Box 43, Swishome (KOIN-TV Ch. 6 Portland; KEZI-TV Ch. 9 & KVAL-TV Ch. 13 Eugene).

Talent —See Ashland.

Terrebonne —K60BQ, K62AJ, K65AE, Ochoco Telecasters Inc., see Prineville (KGW-TV Ch. 8, KATU Ch. 2 & KOIN-TV Ch. 6 Portland)—20-w each.

Terrebonne —K57CH, Ochoco Telecasters Inc., see Prineville (KPTV Ch. 12 Portland)—20-w.

★The Dalles —K64BK, Mid-Columbia TV Corp., 2500 Wright Dr., The Dalles (KOIN-TV Ch. 6 Portland)—100-w.

★The Dalles, OR and Goldendale, WA —K61BX, Mid-Columbia TV Corp., see above (KATU Ch. 2 Portland)—100-w.

The Dalles, OR & Goldendale, WA —K59AV, K69AH, K77AK, K80BA, Mid-Columbia Community TV Corp., Box 831, 1515 E. 21st, The Dalles (KGW-TV Ch. 8, KPTV Ch. 12, KATU Ch. 2 & KOIN-TV Ch. 6 Portland)—100-w, 10-w, 10-w, 50-w.

The Dalles —See also Dufur.

Tillamook —K71AL, K73CC, K76AM, K79AE, K82AT, Tillamook TV Translators Inc., Box 27 (KPTV Ch. 12 Portland; KOAC-TV Ch. 7 Corvallis; KGW-TV Ch. 8, KOIN-TV Ch. 6 & KATU Ch. 2 Portland)—10-w, 10-w, 10-w, 10-w, 20-w.

Toketee Falls —K07DS, K12FZ, Toketee Falls Improvement Club, Toketee Falls (KOBH Ch. 5 & KTVL Ch. 10 Medford).

Tolo —See Eagle Point.

Tri City —See Canyonville.

Twickenham —K10EG, Spray Community TV Inc., see Richmond (KOIN-TV Ch. 6 Portland)—0.66-w.

Ukiah —K03BQ, Ukiah TV Assn., Ukiah (KNDU Ch. 25 Richland, WA).

Ukiah-Starkey area —See Pendleton.

Umatilla County (eastern) —See Pendleton.

Umatilla River Valley —K03AX, Umatilla River TV Assn. Inc., Box 27, Cayuse (KEPR-TV Ch. 19 Pasco, WA).

Union —See Baker.

Union —See also Elgin.

Union Gap —See Oakland.

Upper Deschutes River —See La Pine.

Vale —K11MK, K13NC, City of Vale, 252 B St., Vale (KBCI-TV Ch. 2 & KTVB Ch. 7 Boise, ID).

Vale —See Adrian.

Valley Falls —See Clover Flats.

Valley Falls —See also Paisley.

Virginia Valley —See Princeton.

Wallowa —K59BN, State of Oregon, Acting by & through State Board of Higher Education, see Dufur (KTVR Ch. 13 La Grande)—10-w.

Wallowa Valley —K53AG, K55BJ, K57AT, K63AT, K65AY, K67BF, K69AD, Wallowa Valley TV Assn. Inc., Star Rte., Enterprise (KREM-TV Ch. 2, KXLY-TV Ch. 4, KHQ-TV Ch. 6, KREM-TV Ch. 2, KXLY-TV Ch. 4, KHQ-TV Ch. 6 & KSPS-TV Ch. 7 Spokane, WA)—20-w, 20-w, 20-w, 100-w, 100-w, 100-w, 20-w.

Warrenton —See Gearhart.

Wasco —K62AS, Sherman County Intermediate Education District, Box 404, Moro (KTVR Ch. 13 La Grande)—100-w.

Wasco —K57CQ, K71AJ, K75AK, North Sherman TV Co-op, Box 27, Wasco (KOIN-TV Ch. 6, KATU Ch. 2 & KGW-TV Ch. 8 Portland)—100-w, 20-w, 100-w. K71AJ requests CP for change to 100-w.

Wasco & Happner —K67AD, North Sherman TV Co-op, see above (KPTV Ch. 12 Portland)—100-w.

Wedderburn —K04MG, Community TV Assn. Inc., see Gold Beach (KSYS Ch. 8 Medford)—20-w.

Wedderburn —See also Nesika Beach.

Wedderburn —See also Squaw Valley.

Weston —K11LE, Wildhorse Farmers TV Assn., Box 263, Weston (KNDU Ch. 25 Richland, WA).

Weston —See also Adams.

West Side —See Lakeview.

Wheeler —See Manzanita.

White City —See Eagle Point.

Wilderville —See Murphy.

Williams —K02JJ, Southern Oregon Education Co., see Grants Pass (KSYS Ch. 8 Medford).

Williams —K04JP, Freedom Communications Inc., see Altamont (KTVL Ch. 10 Medford)—5-w.

Williams —K07HS, Oregon Bcstg. Co., see Cave Junction (KOBH Ch. 5 Medford)—5-w.

Willowdale —K03EZ, K05GK, K110L, Cross Keys TV Corp., Box 440, Madras (KOAC-TV Ch. 7 Corvallis; KEZI-TV Ch. 9 & KVAL-TV Ch. 13 Eugene).

Winchester —See Oer Creek.

Windy Creek —See Azalea.

Winston —K07IL, Chambers Communications Corp., see Deer Creek (KEZI-TV Ch. 9 Eugene).

Wolf Creek —See Azalea.

PENNSYLVANIA

*Allentown-Bethlehem —Ch. 19, NEP Communications Inc., Wilkes-Barre-Scranton Airport, Avoca (WNPE-TV Ch. 16 Scranton)—100-w.

★Allentown-Bethlehem —W26AD, NEP Communications Inc., see above (WNPE-TV Ch. 16 Scranton)—100-w.

★Altoona —W59AI, W63AJ, John R. Powley, see below (WPTT-TV Ch. 22 Pittsburgh; WPCB-TV Ch. 40 Greensburg)—100-w, 20-w.

★Altoona (Fairview-Wehwood section) —W57AH, John R. Powley, Box 191, R.D., Dysart (WOPC Ch. 23 Altoona)—100-w.

★Altoona (Pleasant Valley & west side of business district) —W68AG, John R. Powley, see above (WOPC Ch. 23 Altoona)—100-w.

★Bear Creek —W63AI, Scranton Bcstrs. Inc., 415 Lackawanna Ave., Scranton (WDAU-TV Ch. 22 Scranton)—100-w.

Bellefonte, State College & Unionville —W77AD, W79AN, AGM Television, 248 E. Prospect Ave., State College (WHTM-TV Ch. 27 Harrisburg; WJAC-TV Ch. 6 Johnstown)—100-w each.

Bethlehem —See Allentown.

Clarks & Troy areas —W65AA, Northeastern Pennsylvania ETV Assn., see Clarks Summit (WVIA-TV Ch. 44 Scranton)—100-w.

Chambersburg —W73AH, South Central Educational Bcstg. Council, Hershey Community Center, Hershey (WITF-TV Ch. 33 Harrisburg)—100-w.

Clarks Summit, Dalton, Scranton (parts) & Waverly —W76AH, Northeastern Pennsylvania ETV Assn., Old Boston Rd., Public Bcstg. Center, Pittston (WVIA-TV Ch. 44 Scranton)—100-w.

Clarks Summit, Dalton, Scranton (parts), Waverly & Dickson City —W38AC, WBRE-TV Inc., 62 S. Franklin St., Wilkes-Barre (WBRE Ch. 28 Wilkes-Barre)—100-w. Requests CP to increase power to 1000-w.

Clarks Summit, Dalton & Waverly —W32AD, NEP Communications Inc., see Allentown (WNPE-TV Ch. 16 Scranton)—100-w. Requests switch to Ch. 38; redescribe principal community as Clarks Summit & vicinity & increase power to 1000-w.

Dallas, Hillside, Shavertown & Trucksville —W79AL, WBRE-TV Inc., see Clarks Summit (WBRE Ch. 28 Wilkes-Barre)—100-w.

Dalton —See Clarks Summit.

Dickson City —See Clarks Summit.

Duboisstown, Montoursville & South Williamsport —W72AM, WHTM-TV Inc., 3235 Hoffman St., Harrisburg (WHTM-TV Ch. 27 Harrisburg)—100-w.



East Towanda, Towanda & Wysox — W72AT, Northeastern Pennsylvania ETV Assn., see Clarks Summit (WVIA-TV Ch. 44 Scranton)—100-w.

***Erie** —Ch. 44, Neighborhood TV Co. Inc., Box 22073, Phoenix, AZ (KUSK Ch. 7 Prescott, AZ via satellite)—100-w.

Harrisburg —W65AV, W72AS, W75AO, Tele/Visual Corp., Box 2106, Harrisburg (WPHL-TV Ch. 17, WTAF-TV Ch. 29 Philadelphia)—100-w each.

Hawley & Paupack —W62AO, Northeastern Pennsylvania ETV Assn., see Clarks Summit (WVIA-TV Ch. 44 Scranton)—100-w.

Hillside —See Dallas.

Honesdale —W80AM, Northeastern Pennsylvania ETV Assn., see Clarks Summit (WVIA-TV Ch. 44 Scranton)—100-w.

Hyndman —See Ellerslie, MD.

Laceyville & Wyalusing —W77AI, Northeastern Pennsylvania ETV Assn., see Clarks Summit (WVIA-TV Ch. 44 Scranton)—100-w.

Lake Ariel, South Canaan & Waymart —W56AQ, Northeastern Pennsylvania ETV Assn., see Clarks Summit (WVIA-TV Ch. 44 Scranton)—100-w.

Mansfield & neighboring —W63AB, Northeastern Pennsylvania ETV Assn., see Clarks Summit (WVIA-TV Ch. 44 Scranton)—100-w.

★**Martinsburg** —W65AL, John R. Powley, see Altoona (WOPC Ch. 23 Altoona)—100-w.

Mehoopany, Meshoppen & Tunkhannock —W66AB, Northeastern Pennsylvania ETV Assn., see Clarks Summit (WVIA-TV Ch. 44 Scranton)—100-w.

Meshoppen —See Mehoopany.

Minersville, Port Carbon & Pottsville —W72AI, WBRE-TV Inc., see Clarks Summit (WBRE Ch. 28 Wilkes-Barre)—100-w.

Minersville, Port Carbon & Pottsville —W66AI, Scranton Bcstrs. Inc., see Bear Creek (WDAU-TV Ch. 22 Scranton)—100-w.

Minersville, Port Carbon & Pottsville —W61AG, NEP Communications Inc., see Allentown (WNEP-TV Ch. 16 Scranton)—100-w.

Montoursville —See Dubolstown.

Mountaintop area —W65AG, Scranton Bcstrs. Inc., see Bear Creek (WDAU-TV Ch. 22 Scranton)—100-w.

Mount Pocono area —W56AO, Scranton Bcstrs. Inc., see Bear Creek (WDAU-TV Ch. 22 Scranton)—100-w.

Palmerton, Slatedale & Slatington —W73AA, WBRE-TV Inc., see Clarks Summit (WBRE Ch. 28 Wilkes-Barre)—10-w.

Palmerton, Slatedale & Slatington —W79AB, Scranton Bcstrs. Inc., see Bear Creek (WDAU-TV Ch. 22 Scranton)—10-w. Requests CP for switch from Ch. 79 to Ch. 49.

Palmerton, Slatedale & Slatington —W83AA, NEP Communications Inc., see

Allentown (WNEP-TV Ch. 16 Scranton)—10-w. Requests CP for switch from Ch. 83 to Ch. 19.

Paupack —See Hawley.

Philadelphia —W35AB, Spanish International Communications, 460 West 42nd St., New York (WXTV Ch. 41 New York-Paterson)—1000-w.

***Pittsburgh** —Ch. 69, Neighborhood TV Co. Inc., see Erie (KUSK Ch. 7 Prescott, AZ via satellite)—100-w.

Port Carbon —See Minersville.

Pottsville —See Minersville.

***Reading** —W60AM, South Central Educational Bcstg. Council, see Chambersburg (WITF-TV Ch. 33 Harrisburg).

***Scranton** —Ch. 53, Neighborhood TV Co. Inc., see Erie (KUSK Ch. 7 Prescott, AZ via satellite)—100-w.

Scranton —See Clarks Summit.

Shavertown —See Dallas.

Slatedale —See Palmerton.

Slatington —See Palmerton.

South Canaan —See Lake Ariel.

South Williamsport —See Dubolstown

State College —See Bellefonte.

Stroudsburg —W60AH, Scranton Bcstrs. Inc., see Bear Creek (WDAU-TV Ch. 22 Scranton)—100-w.

Stroudsburg —W64AL, WBRE-TV Inc., see Clarks Summit (WBRE Ch. 28 Wilkes-Barre)—100-w.

Stroudsburg —W66AL, NEP Communications Inc., see Allentown (WNEP-TV Ch. 16 Scranton)—100-w.

Towanda —See East Towanda.

Troy —See Canton.

Trucksville —See Dallas.

Tunkhannock —See Mehoopany.

Unionville —See Bellefonte.

Waverly —See Clarks Summit.

Waymart —See Lake Ariel.

Wellersburg —W07AL, W09AI, W13AP, Wellersburg TV Inc., 1059 National Hwy., Laval, MD (WTAE-TV Ch. 4 & KDKA-TV Ch. 2 Pittsburgh; WJAC-TV Ch. 6 Johnstown).

West Nanticoke —W02AL, Tilbury Knob Inc., Tilbury Terrace (WDAU-TV Ch. 22 Scranton).

Williamsport —W78AL, NEP Communications Inc., see Allentown (WNEP-TV Ch. 16 Scranton)—100-w. Requests CP for switch from Ch. 78 to Ch. 32.

Williamsport —W70BA, WHP Inc., 216 Locust St., Harrisburg (WHP-TV Ch. 21 Harrisburg)—100-w.

Williamsport —W80AJ, WGAL-TV Inc., 8 W. King St., Lancaster (WGAL-TV Ch. 8 Lancaster)—100-w. Requests CP for change from Ch. 80 to Ch. 67.

Williamsport —W76AK, WBRE-TV Inc., see Clarks Summit (WBRE Ch. 28 Wilkes-Barre)—100-w.

Williamsport —W82AK, Northeastern Pennsylvania ETV Assn., see Clarks Summit (WVIA-TV Ch. 44 Scranton-Wilkes-Barre)—100-w.

Williamsport —W55AG, Scranton Bcstrs. Inc., see Bear Creek (WDAU-TV Ch. 22 Scranton-Wilkes-Barre).

Wyalusing —See Laceyville.

Wysox —See East Towanda.

York —W62AU, WHTM-TV Inc., see Dubolstown (WHTM-TV Ch. 27 Harrisburg)—100-w.

RHODE ISLAND

***Providence** —Ch. 48, Boston Star Bcstg. Inc., 390 Commonwealth Ave., Boston, MA (WQTV Ch. 68 Boston)—100-w.

***Providence** —Ch. 48, Freedom WLNE-TV Inc., 430 County St., New Bedford, MA (WLNE Ch. 6 Providence)—100-w.

Westerly —W62AB, Board of Regents for Education, State of Rhode Island & Providence Plantations, 600 Mt. Pleasant Ave., Providence (WSBE-TV Ch. 36 Providence)—100-w.

SOUTH CAROLINA

Batesburg & Leesville —W02BA, Capital Communications Inc., Drawer M, Columbia (WLTX Ch. 19 Columbia)—10-w.

★**Charleston** —W69AZ, Barbara Smith, 7007 Groveton Dr., Clinton, MD (WSJT Ch. 65 Vineland, NJ via satellite)—100-w.

Great Falls —W05AV, Capital Communications Inc., see Batesburg (WLTX Ch. 19 Columbia)—10-w.

★**Greenville** —W66AR, Mark III Bcstg. Co. Inc., 300 Northcreek, Suite 700, 3715 Northside Pkwy. NW, Atlanta, GA (WAXA Ch. 40 Anderson)—100-w.

Greenville (north) —W10AJ, Spartan Radiocasting Co., 224 E. Main St., Spartanburg (WSPA-TV Ch. 7 Spartanburg).

Greenville (portion) & contiguous area —W02AQ, Wometco WLOS Inc., 288 Macon Ave., Asheville, NC (WLOS Ch. 13 Asheville, NC)—10-w.

Landrum —See Columbus, NC.

Leesville —See Batesburg.

Newberry —W08BT, Capital Communications Inc., see Batesburg (WLTX Ch. 19 Columbia).

Orangeburg —W08BU, Capital Communications Inc., see Batesburg (WLTX Ch. 19 Columbia).

Pickens —W05AO, Wometco WLOS Inc., see Greenville (WLOS Ch. 13 Asheville, NC).

Rock Hill —W55AA, South Carolina ETV Commission, 2712 Millwood Ave., Columbia (WRLK-TV Ch. 35 Columbia)—100-w.

Spartanburg (portion) —W11AP, Wometco WLOS Inc., see Greenville (WLOS Ch. 13 Asheville, NC)—10-w.

Sumter —W08BS, Capital Communications Inc., see Batesburg (WLTX Ch. 19 Columbia)—10-w.

SOUTH DAKOTA

Aberdeen —K07JD, State Board of Directors for ETV, U. of South Dakota, Vermillion (KESD-TV Ch. 8 Brookings)—10-w.

Bowdle —K07AR, Bowdle TV Assn., 2061 3rd St., Bowdle (KDLO-TV Ch. 3 Florence).

Burke & Gregory —K12HC, Rosebud TV Inc., Gregory (KDLT Ch. 5 Mitchell)—10-w.

★**Cherry Creek** —K02IX, K08JF, Cherry Creek TV Club, Cherry Creek (KHSD-TV Ch. 11 & KIVV-TV Ch. 5 Lead).

Deadwood —K13HY, Duhamel Bcstg. Enterprises, Box 1752, Rapid City (KHSD-TV Ch. 11 Lead).

Deadwood —See also Lead.

Eagle Butte —K07LJ, K09HQ, Eagle Butte Men's Club Inc., Eagle Butte (KPRY-TV Ch. 4 Pierre; KPLO-TV Ch. 6 Reliance).

Edgemont —K06AK, K10KW, K12AJ, Edgemont TV Booster Club, 501 9th St., Edgemont (KTWO-TV Ch. 2 Casper, WY; KIVV-TV Ch. 5 Lead; KOTA-TV Ch. 3 Rapid City).

Edgemont —K64AL, State Board of Directors for ETV, see Aberdeen (KBHE-TV Ch. 9 Rapid City)—10-w.

Gettysburg —K07GT, Gettysburg TV Booster Club, Potter County News, Gettysburg (KFYR-TV Ch. 5 Bismarck, ND).

Gregory —See Burke.

Herreid —K07KU, City of Herreid, Box 7, Herreid (KABY-TV Ch. 9 Aberdeen).

Hot Springs —K05AJ, K13BH, Hot Springs TV Club, Box 354, Hot Springs (KSTF Ch. 10 Scottsbluff, NE; KOTA-TV Ch. 3 Rapid City).

Ipswich —K59BL, South Dakota Five County TV Translator District, 610 E.

Translators—South Dakota

Lincoln, Gettysburg (KDLT Ch. 5 Mitchell)—100-w.

Jovion —See Mudro.

Kadoka —K13AB, Kadoka Community Betterment Assn., Kadoka (KPLO-TV Ch. 6 Reliance).

Kadoka —See Philip.

Lake Andes —K57BX, Midcontinent Bcstg. Co., 501 S. Phillips Ave., Sioux Falls (KELO-TV Ch. 11 Sioux Falls)—100-w.

***Lead & Deadwood** —Ch. 63, Midcontinent Bcstg. Co., see Lake Andes (KPLO-TV Ch. 6 Reliance)—100-w.

Lemmon —K04GO, K07FG, K09FG, Lemmon TV Assn. Inc., Lemmon (KHSD-TV Ch. 11 Lead; KFVR-TV Ch. 5 Bismarck, ND; KXMA-TV Ch. 2 Dickinson, ND).

***Long Valley** —K58BD, Martin TV Club Inc., see Martin (KIVV-TV Ch. 5 Lead)—100-w.

Lowry (Counties of Campbell, Edmonds, McPherson, Potter & Walworth) —K62AV, K68BM, South Dakota Five County TV Translator District, see Ipswich (KDLT Ch. 5 Mitchell; KPRY-TV Ch. 4 Pierre)—1000-w each.

Martin —K02GK, Martin TV Club Inc., Box 234, Martin (KHSD-TV Ch. 11 Lead)—10-w.

***Martin** —K06JY, Martin TV Club Inc., see above (KIVV-TV Ch. 5 Lead)—10-w.

Mitchell —K07QL, South Dakota Bcstg. Co., 300 North Dakota Ave., Sioux Falls (KSFY-TV Ch. 13 Sioux Falls)—10-w.

Mobridge —K07CE, Rattlesnake Butte TV Assn., Box 258, Mobridge (KFVR-TV Ch. 5 Bismarck, ND).

Mobridge —K09KK, Mobridge TV Assn., Box 258, Mobridge (KPLO-TV Ch. 6 Reliance). Requests CP to change primary station to KXMB-TV Ch. 12 Bismarck.

Philip —K02IN, K09CT, K12JP, Philip TV Assn., Philip (KEVN-TV Ch. 7 Rapid City; KPLO-TV Ch. 6 Reliance; KOTA-TV Ch. 3 Rapid City).

Philip & Kadoka —K69DJ, Midcontinent Bcstg. Co., see Lake Andes (KPLO-TV Ch. 6 Reliance)—100-w.

Pickstown —K61AS, State Board of Directors for ETV, see Aberdeen (KTSD-TV Ch. 10 Pierre)—10-w.

Pine Ridge —K06HG, State Board of Directors for ETV, see Aberdeen (KBHE-TV Ch. 9 Rapid City).

Pine Ridge —K13LE, Teepee Vision Corp., Box 146, Pine Ridge (KHSD-TV Ch. 11 Lead).

Pringle —K55AV, State Board of Directors for ETV, see Aberdeen (KBHE-TV Ch. 9 Rapid City)—10-w.

Rapid City —K15AC, Midcontinent Bcstg. Co., see Lake Andes (KPLO-TV Reliance)—1000-w.

Sisseton —K05FM, K12AI, Better TV Assn., 7 Fifth Ave. E., Sisseton (KTHI-TV Ch. 11 & WDAY-TV Ch. 6 Fargo, ND)—10-w, 1-w.

Spearfish —K04GW, State Board of Directors for ETV, see Aberdeen (KPSD-TV Ch. 13 Eagle Butte).

Spring Creek —K08GF, Todd County Independent School District, Mission (KPLO-TV Ch. 6 Reliance).

Wagner —K55BG, State Board of Directors for ETV, see Aberdeen (KUSD-TV Ch. 2 Vermillion)—100-w.

Wasta —K13PN, State Board of Directors for ETV, see Aberdeen (KBHE-TV Ch. 9 Rapid City).

Winner (rural area NE) —K07FB, Winner Jr. Chamber of Commerce, Winner Jaycees, Winner (KDLT Ch. 5 Mitchell).

TENNESSEE

Arthur, Cumberland Gap, Harrogate & Shawnee —W08BD, Middlesboro Emergency Rescue Squad Inc., Box 514, Middlesboro (WLOS Ch. 13 Asheville, NC).

***Chattanooga** —Ch. 67, Neighborhood TV Co. Inc, Box 22073, Phoenix, AZ (KUSK Ch. 7 Prescott, AZ via satellite)—100-w.

Coalfield, Fork Mountain, Petros & Wartburg —W07AM, Multimedia Inc., Box 788, Greenville, SC (WBIR-TV Ch. 10 Knoxville).

Cookeville —W28AA, WINT-TV Inc., Box 608, Crossville (WINT-TV Ch. 55 Crossville)—100-w.

Crossville —W07AO, Multimedia Inc., see Coalfield (WBIR-TV Ch. 10 Knoxville).

Cumberland Gap —See Arthur.

Del Rio —W03AL, W08BQ, Boyd A. Freeman, Rural Route 3, Box 62, Del Rio (WBIR-TV Ch. 10 Knoxville; WLOS Ch. 13 Asheville, NC).

Fork Mountain —See Coalfield.

Gallinburg —W04BC, Multimedia Inc., see Coalfield (WBIR-TV Ch. 10 Knoxville).

Gallinburg —W08BK, Nationwide Communications Inc., 1306 N. Broadway, Knoxville (WATE-TV Ch. 6 Knoxville).

Gallinburg —W12AV, South Central Bcstg. Corp., Box 3848, Evansville, IN (WTVK Ch. 26 Knoxville).

Greenville —W39AB, Holston Valley Bcstg. Corp., see Kingsport (WKPT-TV Ch. 19 Kingsport)—100-w.

Harrogate —See Arthur.

Kingsport —W70AX, Holston Valley Bcstg. Corp., 222 Commerce St., Kingsport (WKPT-TV Ch. 19 Kingsport)—100-w.

***Knoxville** —Ch. 64, Neighborhood TV Co. Inc., see Chattanooga (KUSK Ch. 7 Prescott, AZ via satellite)—100-w.

LaFollette —W08BE, Multimedia Inc., see Coalfield (WBIR-TV Ch. 10 Knoxville).

Lake City —W04AU, Multimedia Inc., see Coalfield (WBIR-TV Ch. 10 Knoxville).

***Memphis** —Ch. 55, Neighborhood TV Co. Inc., see Chattanooga (KUSK Ch. 7 Prescott, AZ via satellite)—100-w.

***Memphis** —Ch. 61, Bogner Bcst. Equipment Corp., 401 Railroad Ave.,

Westbury, NY (KTBN-TV Ch. 40 Santa Ana, CA via satellite)—100-w.

***Nashville** —W69BB, Talley Television Corp., c/o 1740 Shadowlawn St., Memphis 38106 (WSJT Ch. 65 Vineland, NJ via satellite)—100-w.

***Nashville** —Ch. 59, Neighborhood TV Co. Inc., see Chattanooga (KUSK Ch. 7 Prescott, AZ via satellite)—100-w.

Petros —See Coalfield.

Shawnee —See Arthur.

Wartburg —See Coalfield.

TEXAS

Acme —See Goodlett.

Acme, Chillicothe, Goodlett & Quanah —K63BE, K67BO, Copper Breaks TV Translator System, 1905 Palo Duro Dr., Box 397, Memphis (KAMR-TV Ch. 4 & KVII-TV Ch. 7 Amarillo)—20-w, 100-w.

Alpine & Fort Stockton —K12FM, Telepictures Bcstg. Corp., Drawer B, Midland (KMID-TV Ch. 2 Midland)—10-w.

Alpine, Marfa & Valentine —K81AI, Honor System TV Assn. Inc., 308 East Ave., East Alpine (KTSM-TV Ch. 9 El Paso)—10-w.

Alpine —See also Fort Stockton.

***Austin** —Ch. 2, Byrd Bcstg. Inc., 210 Stratford, Houston (KBDI-TV Ch. 12 Broomfield, CO)—10-w.

***Austin** —Ch. 13, Western Bcstg. Inc., 210 A Stratford, Houston (KBDI-TV Ch. 12 Broomfield, CO)—10-w.

***Austin** —Ch. 55, Neighborhood TV Co. Inc., Box 22073, Phoenix, AZ (KUSK Ch. 7 Prescott, AZ via satellite)—100-w.

***Austin** —K30AK, Spanish International Communications Corp., 460 West 42nd St., New York, NY (KWEX-TV Ch. 41 San Antonio)—1000-w.

Big Bend National Park & rural ranch area SW of Elephant Mountain —K04HY, K11HD, K13NG, Mountain Zone TV, 307 E. Ave. E, Alpine (KMID-TV Ch. 2 Midland; KOSA-TV Ch. 7 & KTPX Ch. 9 Odessa)—10-w, 10-w, 5-w.

Big Lake —K70BI, K73BU, K76AP, Big Lake Translator System Inc., 810 Texas St., Big Lake (KOSA-TV Ch. 7 & KTPX Ch. 9 Odessa; KMID-TV Ch. 2 Midland)—10-w each.

Big Springs —K10HH, Forward Communications of Texas, Box 4186, Odessa (KOSA-TV Ch. 7 Odessa)—10-w.

Black Gap Wildlife Management area —K07PD, K09NZ, Mountain Zone TV, see Big Bend National Park (KOSA-TV Ch. 7 & KTPX Ch. 9 Odessa).

Booker, Darrouzett & Follett, TX & Shattuck, DK —K76BD, K78BI, K80AY, C L & O Translator System Inc., Box 87, Lipscomb (KVII-TV Ch. 7, KAMR-TV Ch. 4 & KFDA-TV Ch. 10 Amarillo)—100-w each.

Booker & Perryton —K64AC, K66AB, K68AD, C L & O Translator System Inc., see Booker (KFDA-TV Ch. 10, KAMR-TV Ch. 4 & KVII-TV Ch. 7 Amarillo)—20-w each.

Bovina & rural area —K63CA, Panhandle Telecasting Co., Drawer B, Midland (KFDA-TV Ch. 10 Amarillo)—100-w.

***Bovina & Friona** —K57CW, Marsh Media Inc., Box 13000, Amarillo (KVII-TV Ch. 7 Amarillo)—100-w.

Brady & Rochelle rural area —K02GM, K04GI, K05EF, Central Texas Electronics Inc., 1105 S. Bridge St., Brady (KVUE-TV Ch. 24 Austin; KLSK Ch. 8 San Angelo; KRBC-TV Ch. 9 Abilene)—5-w each.

Brewster County —K79BJ, Stradley-Gage Ranch, Box 187, Alpine (KTSM-TV Ch. 9 El Paso)—20-w.

Brownwood —K72DU, Catclaw Communications, 618 Alexander Bldg., Abilene (KTXS-TV 12 Sweetwater)—100-w.

Bryan & College Station —K76CL, Ch. 6 Inc., Box 188, Temple (KCN-TV Ch. 6 Temple)—100-w.

***Camp Verde** —K55CZ, K57CJ, K59CJ, Television Enterprises Inc., 214 Junction Hwy., Ingram (KMOL-TV Ch. 4, KENS-TV Ch. 5 & KSAT-TV Ch. 12 San Antonio)—20-w each.

Camp Wood —K77CN, K79CD, K81BN, Rocksprings-Canyon TV Co. Inc. (KMOL-TV Ch. 4, KENS-TV Ch. 5 & KSAT-TV Ch. 12 San Antonio)—100-w each.

Canadian —See Arnett, OK.

Carey, Cee Vee, Childress, Kirkland & Tell —K70DA, K72BZ, Red River Valley Translator TV Assn. Inc., 801 Commerce St., Childress (KAMR-TV Ch. 4 & KVII-TV Ch. 7 Amarillo)—20-w each.

Carey, Cee Vee, Childress & Tell —K74CH, Red River Valley Translator TV Assn. Inc., see Carey (KFDA-TV Ch. 10 Amarillo)—20-w.

Cee Vee —See Carey.

Cherry Springs, Doss & Loyal Valley —K79CF, K81BQ, K83BE, Ft. Mason TV Improvement Co. Inc., Box 2, San Saba (KENS-TV Ch. 5, KMOL-TV Ch. 4 & KSAT-TV Ch. 12 San Antonio)—10-w each.

Childress —See Carey.

Chillicothe —See Acme.

Chillicothe —See also Goodlett.

Clarendon —K49AQ, K70DB, K74CJ, Donley County UHF TV Inc., Box 997, Canadian (KVII-TV Ch. 7, KAMR-TV Ch. 4 & KFDA-TV Ch. 10 Amarillo)—20-w each. Requests CP to switch from Ch. 70 & Ch. 74 to Ch. 47 & Ch. 51 respectively.

College Station —See Bryan.

***Corpus Christi** —Ch. 57, Neighborhood TV Co. Inc., see Austin (KUSK Ch. 7 Prescott, AZ via satellite)—100-w.

Crockett Heights —K06JI, K10KS, I & M Communications, Box 621, Ozona (KLSK Ch. 8 & KACB-TV Ch. 3 San Angelo).

***Crockett Heights** —K05GS, I & M Communications, see above (KTXS-TV Ch. 12 Sweetwater).

***Dallas** —Ch. 2, Jeffrey D. Nightbyrd, 503 W. Mary, Austin (KBDI-TV Ch. 12 Broomfield, CO)—10-w.

***Dallas** —Ch. 55, Richard V. Menchaca, 1418 Glenwick Lane, Irving (KWEX-TV

Ch. 41 San Antonio & KMEV-TV Ch. 34 Los Angeles, CA via satellite)—1000-w.

*Dallas—Ch. 66, Neighborhood TV Co. Inc., see Austin (KUSK Ch. 7 Prescott, AZ via satellite)—100-w.

Darrouzett—See Booker.

Dell City—K02FU, K05EP, K11IP, Hudspeth County Farm Bureau, Box 194, Dell City (KVIA-TV Ch. 13, KTSM-TV Ch. 9 & KDRC-TV Ch. 4 El Paso)—10-w each.

Dodson & Wellington—K71BG, K73AU, K75AV, Greenbelt TV Translator System Inc., Wellington (KFDA-TV Ch. 10, KAMR-TV Ch. 4 & KVII-TV Ch. 7 Amarillo)—10-w, 20-w, 20-w.

Doss—See Cherry Springs.

Elephant Mountain—See Big Bend National Park.

Estelline, Lakeview & Memphis—K38AZ, K40AQ, K42AU, K44AK, Cap Rock Translator System Inc., Box 63, Memphis (KAMR-TV Ch. 4, KVII-TV Ch. 7, KFDDA-TV Ch. 10 Amarillo; self-originating)—10-w, 10-w, 100-w. Note: K44AK is licensed as LPTV.

Farwell—See Clovis, NM.

Follett—See Booker.

Fort Stockton—See Alpine.

*Fort Worth—Ch. 57, Neighborhood TV Co. Inc., see Austin (KUSK Ch. 7 Prescott, AZ via satellite)—100-w.

Frona—See Bovina.

Goodlett—See Acme.

Goodlett, Acme, Quanah & Chillicothe—K61BY, Copper Breaks TV Translator System, see Acme (KWET Ch. 12 Cheyenne, OK)—20-w.

Gruver—K71BK, K73BK, K75BN, Hansford County Translator System, c/o Riley Bros. Radio & TV, Box C, Gruver (KAMR-TV Ch. 4, KVII-TV Ch. 7 & KFDDA-TV Ch. 10 Amarillo)—20-w each.

Higgins—See Arnett, OK.

*Houston—Ch. 56, Bogner Broadcast Equipment Corp., 401 Railroad Ave., Westbury, NY (KTBN-TV Ch. 40 Santa Ana, CA via satellite)—100-w.

*Houston—Ch. 65, Neighborhood TV Co. Inc., see Austin (KUSK Ch. 7 Prescott, AZ via satellite)—100-w.

Hunt, Ingram & Mountain Home—K76CR, K79BT, K82BK, TV Translator Corp., 401 N. 11th St., Junction (KMOL-TV Ch. 4, KENS-TV Ch. 5 & KSAT-TV Ch. 12 San Antonio)—100-w each.

Ingram—See Hunt.

Junction—K69AI, K71CI, K73CH, TV Translator Corp., see Hunt (KSAT-TV Ch. 12, KMOL-TV Ch. 4 & KENS-TV Ch. 5 San Antonio)—20-w each.

Kimble County (western half)—K61BC, K63BC, K65BE, North Llano TV Corp., Box 121, Junction (KENS-TV Ch. 5, KMOL-TV Ch. 4 & KSAT-TV Ch. 12 San Antonio)—100-w.

Kirkland—See Carey.

Knippa & Uvalde rural area—K72BN, K79BP, K83BO, Tom Winkle Radio/TV Service, 116 N. East St., Uvalde (KMOL-

TV Ch. 4, KENS-TV Ch. 5 & KSAT-TV Ch. 12 San Antonio)—20-w each.

Lakeview—See Estelline.

Leakey & rural area—K70FD, K72DN, K74DP, Rocksprings-Canyon TV Co. Inc. (KMOL-TV Ch. 4, KENS-TV Ch. 5 & KSAT-TV Ch. 12 San Antonio)—100-w each.

Lipscomb—See Arnett, OK.

Longfellow—K11JI, Longfellow TV Club, Box 277, Sanderson (KOSA-TV Ch. 7 Odessa).

Loyal Valley—See Cherry Springs.

Marathon—K13JJ, Marathon Motel, Box 198, Marathon (KMID-TV Ch. 2 Midland).

Marfa & ranch area—K06FO, K11IW, Marfa TV Cable Co., 112 E. El Paso, Marfa (KTSM-TV Ch. 9 El Paso; KOSA-TV Ch. 7 Odessa).

Marfa—See Alpine.

Mason—K70FK, K72DW, K74CX, Scott Witcher Jr., 403 San Antonio Rd., Mason (KSAT-TV Ch. 12 San Antonio; KTBC-TV Ch. 7 & KTVV Ch. 36 Austin)—100-w each.

Matador & Roaring Springs—K78AZ, K80BD, K83AQ, Matador Translator TV Stations, Matador (KCBD-TV Ch. 11 Lubbock; KVII-TV Ch. 7 Amarillo; KLBK-TV Ch. 13 Lubbock)—20-w each.

Memphis—See also Estelline.

Miami—K55CQ, K72BD, K78AP, K82AK, Miami Translator System Inc., Box 1 (KETA Ch. 13 Oklahoma City, OK; KAMR-TV Ch. 4, KVII-TV Ch. 7 & KFDDA-TV Ch. 10 Amarillo)—100-w, 10-w, 10-w, 10-w.

Mountain Home—See Hunt.

Mullin—K63AY, K65BC, K67BL, K69BS, Pompey Mountain Bcstg. Inc., Box 71, Mullin (KTXS-TV Ch. 12 Sweetwater; KRBC-TV Ch. 9 Abilene; KTVT Ch. 11 Dallas-Fort Worth; KTBC-TV Ch. 7 Austin)—100-w each.

Ozona (area 20-mi. x 20-mi. 7-mi. S of Ozona)—K09PA, K11PF, K13QN, Crockett Translators Inc., 1064 Hwy. 163 N., Box 327, Ozona (KACB-TV Ch. 3 San Angelo; WFAA-TV Ch. 8 Dallas-Fort Worth; KLST Ch. 8 San Angelo)—10-w each.

Paris—K02EQ, Texoma Bcstrs. Inc., Box 3221, 2101 N. Jefferson St., Lafayette, LA (KXII Ch. 12 Ardmore, OK)—10-w.

Pecos—See Fort Stockton.

Perryton—K55AE, K57AC, K59AD, Harlan L. Jacobsen, Box 7, Canadian (KFDDA-TV Ch. 10, KAMR-TV Ch. 4 & KVII-TV Ch. 7 Amarillo)—100-w each.

Perryton—See also Booker.

Quanah—See Acme.

Quanah—See also Goodlett.

Quitque & Turkey—K70BH, K73AW, K76AN, Valley Translator System, Box 372, Turkey (KAMR-TV Ch. 4, KVII-TV Ch. 7 & KFDDA-TV Ch. 10 Amarillo)—10-w each.

Roaring Springs—See Matador.

Rochelle rural area—See Brady.

Roosevelt—K08IB, K10JA, K12JK, North Llano TV Corp., Box 121, Junction (KMOL-TV Ch. 4, KENS-TV Ch. 5 & KSAT-TV Ch. 12 San Antonio)—10-w each.

Rosenberg—K45AK, Pueblo Bcstg. Corp., 3030 Canal, Houston (KWEX-TV Ch. 41 San Antonio via satellite)—1000-w. Note: Pueblo Bcstg. Corp. is also applicant for commercial broadcast station on Ch. 55 Rosenberg.

Sanderson—See Fort Stockton.

San Angelo—K55AA, Catclaw Communications Co., see Brownwood (KTXS-TV Ch. 12 Sweetwater)—100-w.

*San Antonio—Ch. 61, Neighborhood TV Co. Inc., see Austin (KUSK Ch. 7 Prescott, AZ via satellite)—100-w.

San Saba—K74BS, K77AF, K80AJ, Scott Witcher Jr., see Mason (KWTV-TV Ch. 10 Waco; KTBC-TV Ch. 7 Austin; KCEN-TV Ch. 6 Temple)—10-w each.

Slocum—See Elkhart.

Snyder—K75CG, K77BL, K79BB, Tele-Ray Translator System, Box 385, Snyder (KRBC-TV Ch. 9 Abilene; KCBD-TV Ch. 11 & KLBK-TV Ch. 13 Lubbock)—20-w each.

Tell—See Carey.

Terrell Plant—See El Paso Natural Gas Co.

Texhoma, TX and Guymon, OK—K58AC, K60AG, K62AD, Texhoma TV Translators Inc., Texhoma (KAMR-TV Ch. 4, KVII-TV Ch. 7 & KFDDA-TV Ch. 10 Amarillo)—100-w each.

Texline—K02AA, K13AG, Texline Lions Club, Rte. 3, Dalhart (KFDDA-TV Ch. 10 & KAMR-TV Ch. 4 Amarillo).

Turkey—See Quitaque.

Uvalde—See Knippa.

Valentine—See Alpine.

*Victoria—K25AE, South Texas Educational Bcstg. Council, 4455 S. Padre Island Dr., Suite 38, Corpus Christi (KEDT Ch. 16 Corpus Christi)—1000-w.

Victoria—K55CP, Number 1 TV Inc., 2900 14th St. N., Naples (KWEX-TV Ch. 41 San Antonio)—100-w.

Waco—K34AB, Central Texas College, Hwy. 190 W., Killeen (KNCT Ch. 46 Belton)—100-w.

Wellington—See Dodson.

Wheeler County—K76AU, K78CM, K80AT, Wheeler County Translator System Inc., 1814 N. Main St., Shamrock (KFDDA-TV Ch. 10, KAMR-TV Ch. 4 & KVII-TV Ch. 7 Amarillo)—100-w each.

Wichita Falls—K24AD, Wichita Falls Educational Translator Inc., Box 2130, Wichita Falls (KERA-TV Ch. 13 Dallas)—1000-w.

UTAH

Adamsville, Beaver & North Creek area—K07GY, K09CS, K11CX, K13CV, Beaver Lions Club TV Committee, Beaver City (KUED Ch. 7, KUTV Ch. 2, KTVX Ch. 4 & KSL-TV Ch. 5 Salt Lake City).

Alton & Kane County (rural)—K09NV, K110C, K13OR, Long Valley TV, see Orderville (KTVX Ch. 4, KUTV Ch. 2 & KSL-TV Ch. 5 Salt Lake City)—10-w each.

Alton & Kane County (rural)—K57AQ, U. of Utah, see Beaver County (KUED Ch. 7 Salt Lake City)—20-w.

Antimony—K02FA, K04FG, K05DD, Antimony Town Inc., Antimony (KTVX Ch. 4, KUTV Ch. 2 & KSL-TV Ch. 5 Salt Lake City).

Antimony—K56AZ, U. of Utah, see Beaver County (KUED Ch. 7 Salt Lake City)—20-w.

Aurora, Black Rock & Juab County—K78BN, Sevier County, see Koosharem (KSL-TV Ch. 5 Salt Lake City)—100-w.

Aurora & Juab County—K75BW, KUTV Inc., 179 Social Hall Ave., Salt Lake City (KUTV Ch. 2 Salt Lake City)—100-w.

Aurora & Juab County—K69AA, United TV Inc., 6975 York Ave S., Minneapolis, MN (KTVX Ch. 4 Salt Lake City)—100-w.

Aurora & Juab County (rural)—K56BB, Adams TV of Salt Lake City Inc., Box 2210, Springfield, MA (KSTU Ch. 20 Salt Lake City)—100-w.

Beaver—See Adamsville.

Beaver County (rural), Hamilton Fort & Newcastle—K73BF, Bonneville Holding Co., 36 S. State St., Salt Lake City (KSL-TV Ch. 5 Salt Lake City)—100-w.

Beaver County (rural), Hamilton Fort, Milford & Newcastle—K80CE, United TV Inc., see Aurora (KTVX Ch. 4 Salt Lake City)—100-w.

Beaver County (rural), Hamilton Fort & Newcastle—K67AA, KUTV Inc., see Aurora (KUTV Ch. 2 Salt Lake City)—100-w.

Beaver County (rural) & Milford—K63BY, U. of Utah, 101 Music Bldg., U. of Utah, Salt Lake City (KUED Ch. 7 Salt Lake City)—100-w.

Beryl Junction & Modena—K02CL, K04CH, K06CQ, Iron County, 68 South 109 East, Parowan (KUTV Ch. 2, KTVX Ch. 4, KSL-TV Ch. 5 Salt Lake City)—10-w each.

Beryl Junction—See also Modena.

Bicknell & Loa—K03AU, K06BS, K07CT, County of Wayne, see Hanksville (KSL-TV Ch. 5, KTVX Ch. 4 & KUTV Ch. 2 Salt Lake City)—5-w each.

Bicknell, Teasdale & Torrey—K42AE, County of Wayne, Lea (KSTU Ch. 20 Salt Lake City)—100-w.

Black Rock—See Aurora.

Blanding & Monticello—K40AF, U. of Utah, see Beaver County (KUED Ch. 7 Salt Lake City)—100-w.

Blanding & Monticello—K08DA, K10DQ, K13KC, K36AK, K38AJ, K42AD, K44AG, K46AF, San Juan County, Box 541, Monticello (KUTV Ch. 2, KTVX Ch. 4, KSL-TV Ch. 5 & KSTU Ch. 20 Salt Lake City; KBYU-TV Ch. 11 Provo; KSL-TV Ch. 5, KTVX Ch. 4 & KUTV Ch. 2 Salt Lake City)—1-w, 1-w, 10-w, 100-w, 100-w, 100-w, 100-w, 100-w.

Bloomington—K59AG, K61AC, K63AD, K65AF, Washington County TV Dept., 48

Translators—Utah

- North 400 East, St. George (KTVX Ch. 4 & KSL-TV Ch. 5 Salt Lake City; KVBC Ch. 3 Las Vegas, NV; KUTV Ch. 2 Salt Lake City)—20-w each.
- Bonanza** —See Vernal.
- Bonanza, Redwash & Vernal** —K07CY, K09CY, K11DF, K13HF, Uintah County, Uintah County Bldg., Vernal (KTVX Ch. 4, KUTV Ch. 2, KSL-TV Ch. 5 & KUED Ch. 7 Salt Lake City)—10-w each.
- Boulder** —K08II, K10JG, K12JR, Garfield County, Monroe (KUTV Ch. 2, KTVX Ch. 4 & KSL-TV Ch. 5 Salt Lake City).
- ★**Brian Head** —K32AH, K34AE, K36AH, K38AO, Brian Head Town, Box 68, Brian Head (KUED Ch. 7, KSL-TV Ch. 5, KTVX Ch. 4 & KUTV Ch. 2 Salt Lake City)—20-w each.
- Brigham City** —K13IY, Bonneville Holding Co., see Beaver County (KSL-TV Ch. 5 Salt Lake City).
- Bruce Canyon Airport area** —K09MW, K11NK, K13OG, Bryce Lions Club, Tropic (KTVX Ch. 4, KUTV Ch. 2 & KSL-TV Ch. 5 Salt Lake City).
- Calneville** —K09LV, K11LZ, K13MQ, County of Wayne, c/o County Clerk, Loa (KUTV Ch. 2, KTVX Ch. 4 & KSL-TV Ch. 5 Salt Lake City).
- Cannonville** —K07OB, Bryce Lions Club, see Bryce Canyon Airport area (KUED Ch. 7 Salt Lake City)—10-w.
- Cannonville & Tropic** —K02IF, K04IN, K05FY, Bryce Lions Club, see Bryce Canyon Airport area (KSL-TV Ch. 5, KUTV Ch. 2 & KTVX Ch. 4 Salt Lake City)—10-w each.
- Capital Reef National Park (Fruita)** —K08HZ, K10IV, K12JH, County of Wayne, Loa (KUTV Ch. 2, KTVX Ch. 4 & KSL-TV Ch. 5 Salt Lake City).
- Carbon County, Columbia, Duchesne County (rural) & Emery County** —K83BB, U. of Utah, see Beaver County (KUED Ch. 7 Salt Lake City)—100-w.
- Carbon County (rural) & Price** —K68AX, Carbon County, see Emery County (KSL-TV Ch. 5 Salt Lake City)—100-w.
- Castle Dale, Ferron, Huntington & Drangeville** —K70AR, K74AQ, K78AA, Emery County, Public Body Corporate & Politic, Castle Dale (KSL-TV Ch. 5, KUTV Ch. 2 & KTVX Ch. 4 Salt Lake City)—100-w each.
- Castle Gate** —K02FS, K05DX, Carbon County, see Emery County (KUTV Ch. 2 & KSL-TV Ch. 5 Salt Lake City).
- Cedar Canyon** —K06JA, K07OR, K10MF, Cedar Canyon TV, Box 112, Cedar Canyon (KTVX Ch. 4, KUTV Ch. 2 & KSL-TV Ch. 5 Salt Lake City).
- Cedar City** —K07GQ, Iron County School District, Box 879, Cedar City (KUED Ch. 7 Salt Lake City)—10-w.
- Cedar City** —K05HB, K09CJ, K11CQ, K13CP, Iron County, see Beryl Junction (KBYU-TV Ch. 11 Provo; KUTV Ch. 2, KTVX Ch. 4 & KSL-TV Ch. 5 Salt Lake City)—10-w each.
- Cedar City & Iron Springs** —K04KJ, Iron County, see above (KSTU Ch. 20 Salt Lake City)—10-w.
- ★**Cedar Fort** —K13RA, Town of Cedar Fort, Cedar Valley (KSL-TV Ch. 5 Salt Lake City)—10-w.
- Central & Pine Valley** —K08EN, Washington County TV Dept., see Bloomington (KSL-TV Ch. 5 Salt Lake City).
- Circleville** —K09FX, K11FZ, K13EK, Piute County, Marysville (KTVX Ch. 4, KUTV Ch. 2 & KSL-TV Ch. 5 Salt Lake City)—10-w, 10-w, 1-w.
- Circleville, Junction & Kingston** —K07JV, U. of Utah, see Beaver County (KUED Ch. 7 Salt Lake City).
- Coalville & adjacent area** —K07LT, K09DP, K11DW, K13DP, Summit County, Courthouse, Coalville (KUED Ch. 7, KUTV Ch. 2, KTVX Ch. 4 & KSL-TV Ch. 5 Salt Lake City)—10-w each.
- Coalville, Park City, Snyderville & Kimball Junction** —K47AJ, K49AR, K55DK, Summit County, see above (KUTV Ch. 2, KTVX Ch. 4 & KSTU Ch. 20 Salt Lake City)—100-w each.
- Columbia** —See Carbon County.
- Delta** —K64BO, KUTV Inc., see Aurora (KUTV Ch. 2 Salt Lake City).
- Delta, Lynndyl & Dak City** —K77AJ, K79AU, Millard County School District, Delta (KTVX Ch. 4 & KUED Ch. 7 Salt Lake City)—100-w each.
- Delta, Lynndyl & Dak City** —K68BQ, Millard County TV, 226 North 100 East, Delta (KBYU-TV Ch. 11 Provo)—100-w.
- Delta & West Millard County** —K72AQ, K83AF, Millard County, see above (KUTV Ch. 2 & KSL-TV Ch. 5 Salt Lake City)—100-w each.
- Duchesne** —K03CN, K45AG, Duchesne County, Box 270, Duchesne (KUED Ch. 7 Salt Lake City; KBYU-TV Ch. 11 Provo)—1-w, 20-w.
- Duchesne City & Strawberry River area** —K08CT, K10DE, K12DL, Duchesne County, see Duchesne (KUTV Ch. 2, KTVX Ch. 4, KSL-TV Ch. 5 Salt Lake City).
- Duchesne County** —See Carbon County.
- Duchesne County (rural)** —See Myton.
- Duchesne County (rural) & Spring Glen** —K66AA, United TV Inc., see Aurora (KTVX Ch. 4 Salt Lake City)—100-w.
- Dutch John, Green Lake & Manila** —K02HP, K04HN, K05FJ, Daggett County TV Dept., Manila (KUTV Ch. 2, KTVX Ch. 4 & KSL-TV Ch. 5 Salt Lake City)—10-w each.
- Dutch John & Manila** —K09LZ, Bridger Valley Daggett County ETV Cooperative Services Board, Box 163, Mountain View, WY (KUED Ch. 7 Salt Lake City)—5-w.
- East Price** —K04IW, K05GX, K07DQ, Carbon County, see Emery County (KTVX Ch. 4, KSL-TV Ch. 5 & KUED Ch. 7 Salt Lake City)—10-w, 10-w, 1-w.
- Echo & Henefer** —K08AS, K10AY, K12AY, Summit County, see Coalville (KUTV Ch. 2, KTVX Ch. 4 & KSL-TV Ch. 5 Salt Lake City).
- Eden, Huntsville & Liberty** —K08DI, K10DT, K13QI, Ogden Valley TV Repeater Assn., Liberty (KUTV Ch. 2, KTVX Ch. 4 & KSL-TV Ch. 5 Salt Lake City)—1-w, 10-w, 10-w.
- Elsinore, Richfield & Sevier** —K03AS, K06BQ, K07CQ, Sevier County, see Koosharem (KUTV Ch. 2, KTVX Ch. 4 & KSL-TV Ch. 5 Salt Lake City)—10-w each.
- Elsinore area, Monroe & Richfield** —K40AB, Sevier County, see Koosharem (KSTU Ch. 20 Salt Lake City).
- Emery** —K11DO, K13DI, Emery Town, Emery (KTVX Ch. 4 & KSL-TV Ch. 5 Salt Lake City).
- Emery County** —See Carbon County.
- Emery County (rural) & Drangeville** —K80BQ, U. of Utah, see Beaver County (KUED Ch. 7 Salt Lake City)—100-w.
- Emery County (rural), Price & Spring Glen** —K06DR, K08AU, K10AZ, K12AZ, Carbon County, Carbon County Courthouse, Price (KUED Ch. 7, KUTV Ch. 2, KTVX Ch. 4 & KSL-TV Ch. 5 Salt Lake City)—10-w each.
- Enoch** —K02BJ, K04BE, K05BC, Iron County, see Beryl Junction (KUTV Ch. 2, KTVX Ch. 4, KSL-TV Ch. 5 Salt Lake City)—10-w, 10-w, 1-w.
- Enoch** —See also Parowan.
- Enterprise** —K03BF, K05BU, K07ED, Enterprise TV Assn., Enterprise (KUTV Ch. 2, KTVX Ch. 4 & KSL-TV Ch. 5 Salt Lake City).
- Enterprise** —K13HH, Washington County TV Dept., see Bloomington (KUED Ch. 7 Salt Lake City).
- Enterprise & Pine Valley** —K55CH, Washington County Television Dept., see Bloomington (KBYU-TV Ch. 11 Provo)—100-w.
- Ephraim & Manti** —K09FM, K11FP, K13FF, Manti City Corp., City Recorder, Manti (KUTV Ch. 2, KTVX Ch. 4 & KSL-TV Ch. 5 Salt Lake City).
- ★**Ephraim, Fountain Green & Manti** —K34AN, U. of Utah, see Beaver County (KUED Ch. 7 Salt Lake City)—100-w.
- Ephraim** —See Manti.
- Escalante** —K02FQ, K04FR, K05DV, K07JZ, Escalante TV Assn., Escalante (KUTV Ch. 2, KTVX Ch. 4, KSL-TV Ch. 5 & KUED Ch. 7 Salt Lake City).
- Eureka & Mammoth** —K06CJ, K09EB, K11EH, K13DX, Juab County, Nephi (KUTV Ch. 2, KTVX Ch. 4, KSL-TV Ch. 5 & KUED Ch. 7 Salt Lake City).
- Ferron** —See Castle Dale.
- Fillmore** —K64AM, Millard County, see Delta (KUED Ch. 7 Salt Lake City)—100-w.
- Fillmore, Kanosh & Meadow** —K55BA, K58AJ, K61AM, Millard County, see Delta (KSL-TV Ch. 5, KTVX Ch. 4 & KUTV Ch. 2 Salt Lake City)—100-w each.
- Fishlake Resort** —K03DE, K06FL, K07IZ, Sevier County, see Koosharem (KSL-TV Ch. 5, KUTV Ch. 2 & KTVX Ch. 4 Salt Lake City).
- Fountain Green** —See Ephraim.
- Fruita** —See Capital Reef National Park.
- Fruitland** —K08JD, K10KN, K12KZ, Duchesne County, see Duchesne (KSL-TV Ch. 5, KTVX Ch. 4 & KUTV Ch. 2 Salt Lake City).
- Garden City & Laketown** —K63BF, U. of Utah, 204 James Talmadge Bldg., Salt Lake City (KUED Ch. 7 Salt Lake City)—100-w.
- Garden City** —See also Laketown.
- Garfield County (rural)** —K59AK, K61AH, K63AG, K67BT, Garfield County, c/o County Clerk, Panguitch (KUTV Ch. 2, KTVX Ch. 4, KSL-TV Ch. 5 & KSTU Ch. 20 Salt Lake City)—100-w each.
- Garfield County (rural) & Kane County** —K47AB, Lake Powell Antennavision Inc., see below (KSTU Ch. 20 Salt Lake City)—100-w.
- Garfield County (southeastern rural portion) & Kane County (northeastern portion)** —K49AG, K51AH, K53AK, Lake Powell Antennavision Inc., Box 2503, Page, AZ (KSL-TV Ch. 5, KTVX Ch. 4 & KUTV Ch. 2 Salt Lake City)—100-w each.
- Garfield County rural area & Panguitch** —K07JW, U. of Utah, see Beaver County (KUED Ch. 7 Salt Lake City)—5-w.
- Garrison, UT & Baker, NV** —K07OH, K09NB, K11NP, K130J, Millard County, see Delta (KUED Ch. 7, KUTV Ch. 2, KTVX Ch. 4 & KSL-TV Ch. 5 Salt Lake City)—10-w each.
- Glen Canyon City, UT & Wahweap, AZ** —K12JY, Cedar Mountain Communications, Box 184, Glen Canyon City (KSL-TV Ch. 5 Salt Lake City).
- Glendale & Orderville** —K07OY, Long Valley TV, see Orderville (KUED Ch. 7 Salt Lake City).
- Green Lake** —See Dutch John.
- Green River** —K02BU, K04BR, K05BK, K07OV, K09CX, K11DD, K13DB, K30AG, K32AI, Green River City TV, Box 356 (KUTV Ch. 2, KTVX Ch. 4, KSL-TV Ch. 5, KUED Ch. 7, KUTV Ch. 2, KTVX Ch. 4, KSL-TV Ch. 5 & KSTU Ch. 20 Salt Lake City; KBYU-TV Ch. 11 Provo)—1-w, 1-w, 1-w, 10-w, 10-w, 10-w, 10-w, 20-w, 20-w.
- Gunlock & Santa Clara** —K57BG, Washington County TV Dept., see Bloomington (KBYU-TV Ch. 11 Provo)—100-w.
- Gunlock/Veyo** —See Mesquite, NV.
- Hamilton Fort, Milford & Newcastle** —K59BS, Adams TV of Salt Lake City, see Aurora (KSTU Ch. 20 Salt Lake City)—100-w.
- Hamilton Fort** —See Beaver County.
- Hanksville** —K07KM, K09LC, K11LJ, K13LS, K66CC, County of Wayne, Loa (KUED Ch. 7, KTVX Ch. 4, KUTV Ch. 2, KSL-TV Ch. 5 & KSTU Ch. 20 Salt Lake City).
- Hanna & Tablona** —K07NV, K09MQ, K11ND, Duchesne County, see Duchesne (KTVX Ch. 4, KUTV Ch. 2 & KSL-TV Ch. 5 Salt Lake City).
- Hatch** —K09MO, K11NA, K13NT, Hatch Town TV, Hatch (KTVX Ch. 4, KUTV Ch. 2 & KSL-TV Ch. 5 Salt Lake City).
- Hatch** —K56BP, U. of Utah, see Beaver County (KUED Ch. 7 Salt Lake City)—20-w.
- Heber** —K56AE, Wasatch County Commissioners, 180 South First East, Heber (KUED Ch. 7 Salt Lake City)—20-w.

Heber & Midway —K06HY, K09AM, K13AK, Wasatch County Commissioners, see Heber (KSL-TV Ch. 5, KUTV Ch. 2 & KTVX Ch. 4 Salt Lake City)—5-w each.

Helper —K07NS, K09BQ, K11BV, K13BZ, K72CM, Carbon County, see Emery County (KUED Ch. 7, KSL-TV Ch. 5, KUTV Ch. 2, KTVX Ch. 4 & KUED Ch. 7 Salt Lake City)—1-w, 10-w, 10-w, 10-w, 20-w.

Henefer —See Echo.

Henrieville —K08IT, K10KA, K12KQ, Bryce Lions Club, see Bryce Canyon Airport area (KUTV Ch. 2, KTVX Ch. 4 & KSL-TV Ch. 5 Salt Lake City).

Hildale, UT & Cane Beds, AZ —K07SC, K09SU, K11QQ, K13SR, Washington County TV Dept., see Bloomington (KUTV Ch. 2, KTVX Ch. 4, KSL-TV Ch. 5 & KUED Ch. 7 Salt Lake City)—10-w each.

Helden & Scipio —K06DH, K08DP, K10EB, K12DH, Millard County, see Delta (KUED Ch. 7, KUTV Ch. 2, KTVX Ch. 4 & KSL-TV Ch. 5 Salt Lake City)—1-w, 10-w, 10-w, 10-w.

Huntington —See Castle Dale.

Huntsville —See Eden.

Hydro Jet Mining Site —K02IS, K04JB, K05GH, K07OX, Plateau Resources Ltd., Box 200, Hanksville (KUTV Ch. 2, KTVX Ch. 4, KSL-TV Ch. 5 & KUED Ch. 7 Salt Lake City).

Iron County (rural areas) —K61BM, Iron County, see Beryl Junction (KBYU-TV Ch. 11 Provo)—100-w.

Iron Springs —See Cedar City.

Juab & Sanpete Counties (rural) —K49AO, U. of Utah, see Beaver County (KUED Ch. 7 Salt Lake City)—100-w.

Juab County —See also Aurora.

Junction —See Circleville.

Kamas & Woodland —K48AE, K50AC, K52AE, K54AE, Summit County, see Coalville (KUTV Ch. 2, KTVX Ch. 4, KSL-TV Ch. 5 & KUED Ch. 7 Salt Lake City)—100-w each.

Kanab —K02BI, K04CK, K05AX, K07ES, Kanab Lions TV, Box 244, Kanab (KUTV Ch. 2, KTVX Ch. 4, KSL-TV Ch. 5, KUED Ch. 7 & KSTU Ch. 20 Salt Lake City)—5-w, 1-w, 1-w, 1-w, 10-w.

★**Kanab** —K10ME, Kanab Lions Club, see above (KSTU Ch. 20 Salt Lake City)—10-w.

Kanab & Mount Carmel —K80BY, U. of Utah, see Beaver County (KUED Ch. 7 Salt Lake City)—20-w.

Kanarraville —K08CE, K10CK, K12CD, Iron County, see Beryl Junction (KUTV Ch. 2, KTVX Ch. 4 & KSL-TV Ch. 5 Salt Lake City)—10-w each.

Kanarraville & New Harmony —K02KN, K06KO, Iron County, see Beryl Junction (KUED Ch. 7 & KSTU Ch. 20 Salt Lake City)—10-w each.

Kane County —See Alton.

Kane County —See also Garfield County.

Kanosh —See Fillmore.

Kimball Junction —See Coalville.

Kimball Junction —See also Park City.

Kingston —See Circleville.

Koosharem —K03FF, K06IG, K08CL, K10CU, K12CT, Sevier County, c/o Sevier County Clerk, Richfield (KSTU Ch. 20, KUED Ch. 7, KUTV Ch. 2, KTVX Ch. 4 & KSL-TV Ch. 5 Salt Lake City)—1-w, 1-w, 5-w, 5-w, 5-w.

Laketown —See Garden City.

Laketown & Garden City —K38AL, Rich County, County Courthouse, Randolph (KSTU Ch. 20 Salt Lake City)—100-w.

Laketown & Garden City, UT and Paris & Montpeller, ID —K08JR, K10LM, K12MI, Bear Lake Valley TV Assn., see Laketown (KUTV Ch. 2, KTVX Ch. 4 & KSL-TV Ch. 5 Salt Lake City)—10-w each.

Lapoint, Mountain Home & Roosevelt —K06DY, K08CS, K10DD, K12FG, Uintah County, see Bonanza (KUED Ch. 7, KSL-TV Ch. 5, KTVX Ch. 4 & KUTV Ch. 2 Salt Lake City)—10-w each.

Leamington —K03DX, K06IE, K07LK, Millard County, see Delta (KSL-TV Ch. 5, KUTV Ch. 2 & KTVX Ch. 4 Salt Lake City).

Leeds & Toquerville —K66BP, Washington County Television Dept., see Bloomington (KBYU-TV Ch. 11 Provo)—100-w.

Liberty —See Eden.

Loa —See Bicknell.

Logan —K12HT, K70CU, K73BE, K76BN, Utah State U. of Agriculture & Applied Science, Radio & TV Dept., Logan (KUED Ch. 7, KUTV Ch. 2, KTVX Ch. 4 & KSL-TV Ch. 5 Salt Lake City)—100-w each.

Logan —K55BM, K57AX, K59BC, K61AT, Cache County Municipal Corp., 160 N. Main, Logan (KUTV Ch. 2, KTVX Ch. 4, KSL-TV Ch. 5 & KUED Ch. 7 Salt Lake City)—100-w each.

★**Logan** —K53AP, Cache County Municipal Corp., see above (KSTU Ch. 20 Salt Lake City)—100-w.

***Logan** —Ch. 68, Arapahoe County TV Club, 18100 E. Berry Dr., Aurora, CO (WTBS Ch. 17 Atlanta, GA via satellite)—1000-w.

Logan & Wellsville —K08BP, K10BX, K13AZ, Russell Communications, 31 South First West, Wellsville (KUTV Ch. 2, KTVX Ch. 4 & KSL-TV Ch. 5 Salt Lake City).

Long Valley Junction —K69BG, U. of Utah, see Beaver County (KUED Ch. 7 Salt Lake City)—20-w.

Long Valley Junction —K03CX, K06FM, K07HY, Long Valley TV, see Orderville (KSL-TV Ch. 5, KTVX Ch. 4 & KUTV Ch. 2 Salt Lake City)—10-w, 10-w & 5-w.

Lynndyl & Oak City —K09EU, K11FA, K13ET, Millard County, see Delta (KUTV Ch. 2, KTVX Ch. 4 & KSL-TV Ch. 5 Salt Lake City)—10-w each.

Lynndyl —See also Delta.

Mammoth —See Eureka.

Manila —See Dutch John.

Manti —See Ephraim.

Manti & Ephraim —K30AH, K32AJ, Sanpete County, see Mount Pleasant



TELEVISION TECHNOLOGY CORPORATION
 Low Power TV Transmitters, Translators, TV & FM
 2360 Industrial Lane
 Broomfield, CO 80020
 (303) 465-4141
 TWX: 910-938-0396 TTC ARDA

(KSTU Ch. 20 Salt Lake City; KBYU-TV Ch. 11 Provo).

Mantua —K08BK, K10BR, K13BV, Mantua City Corp., Mantua (KUTV Ch. 2, KTVX Ch. 4 & KSL-TV Ch. 5 Salt Lake City).

Marysvalle —K02BQ, K04BO, K05BH, Piute County, see Circleville (KUTV Ch. 2, KTVX Ch. 4 & KSL-TV Ch. 5 Salt Lake City)—10-w each.

Marysvalle —K83BD, U. of Utah, see Beaver County (KUED Ch. 7 Salt Lake City)—20-w.

★**Marysvalle** —K32AL, U. of Utah, see Beaver County (KUED Ch. 7 Salt Lake City)—20-w. **Note:** Permit for lowpower station.

Mayfield —K07PE, K09JH, K11JK, K13JP, Mayfield Town TV, Mayfield (KUED Ch. 7, KTVX Ch. 4, KSL-TV Ch. 5 & KUTV Ch. 2 Salt Lake City)—20-w, 1-w, 1-w, 1-w.

Meadow —See Fillmore.

Midway —See Heber.

Milford —K08AO, K10AL, K12AQ, Milford Area TV Assn., Box 752, Milford (KUTV Ch. 2, KTVX Ch. 4 & KSL-TV Ch. 5 Salt Lake City).

Milford —See also Beaver County.

Milford —See also Hamilton Fort.

Millard County (rural) —See Delta.

Milton, Morgan & Mountain Green —K08GA, K10FW, K12GI, K69AP, Morgan County, 1116 Washington Blvd., Ogden (KUTV Ch. 2, KTVX Ch. 4, KSL-TV Ch. 5 & KUED Ch. 7 Salt Lake City)—10-w, 10-w, 10-w, 100-w.

Minersville —K02BY, K04BC, K05AT, Minersville TV Committee, Box 89 (KUTV Ch. 2, KTVX Ch. 4 & KSL-TV Ch. 5 Salt Lake City).

Modena & Beryl Junction —K09PY, Iron County, see Beryl Junction (KSTU Ch. 20 Salt Lake City)—10-w.

Modena —See Beryl Junction.

Monroe —See Elsinore.

Monroe —See also Richfield.

Monroe & Richfield —K72CG, U. of Utah, see Beaver County (KUED Ch. 7 Salt Lake City)—100-w.

Monticello —See Blanding.

Montoqua, Santa Clara & Veyo, UT and Littlefield, AZ —K04AZ, Washington County TV Dept., see Bloomington (KTVX Ch. 4 Salt Lake City). Requests CP to increase power to 10-w.

Morgan County —K62BM, Morgan County, Courthouse, Morgan (KSTU Ch. 20 Salt Lake City)—100-w.

Morgan —See Milton.

Mount Carmel —See Kanab.

Mount Pleasant —K08CC, K10CH, K12CC, Mount Pleasant City (KUTV Ch. 2, KTVX Ch. 4 & KSL-TV Ch. 5 Salt Lake City)—10-w each.

Mount Pleasant —K56BA, Sanpete County, 140 W. Main St., Mount Pleasant (KUED Ch. 7 Salt Lake City)—100-w.

Mountain Green —See Milton.

Mountain Home —See Lapoint.

Myton —K65CL, Duchesne County, see Duchesne (KBYU-TV Ch. 11 Provo)—100-w.

Myton —K72CF, U. of Utah, see Beaver County (KUED Ch. 7 Salt Lake City)—100-w.

Myton & area —K69DE, K63CB, K61CF, Duchesne County, see Duchesne (KSL-TV Ch. 5, KTVX Ch. 4 & KUTV Ch. 2 Salt Lake City)—100-w each.

Myton & rural Duchesne County —K43AE, KUTV Inc., see Aurora (KUTV Ch. 2 Salt Lake City)—100-w. **Note:** Licensed as LPTV.

Navajo Mountain, UT & Page, AZ —K69AR, Summit County, see Coalville (KNME-TV Ch. 5 Albuquerque, NM)—100-w.

Nephi —K13IF, Bonneville Holding Co., see Beaver County (KSL-TV Ch. 5 Salt Lake City).

Newcastle —See Beaver County.

Newcastle —See also Hamilton Fort.

New Harmony —See Kanarraville.

North Creek —See Adamsville.

Oak City —See Delta.

Oak City —See also Lynndyl.

Oakley & Peoa —K08IE, K10JB, K12JM, K69AR, Summit County, see Coalville (KUTV Ch. 2, KTVX Ch. 4, KSL-TV Ch. 5 & KUED Ch. 7 Salt Lake City)—10-w, 10-w, 10-w, 100-w.

Orangeville —K57CG, K62BL, Emery County, Box 593, Castle Dale (KSTU Ch. 20 Salt Lake City; KBYU-TV Ch. 11 Provo)—100-w each.

Orangeville & rural Emery County —K60BU, U. of Utah, see Beaver County (KUED Ch. 7 Salt Lake City)—100-w.

Orangeville —See also Castle Dale.

Orangeville —See also Emery County.

Orderville —K02EN, K04EK, K05DU, Long Valley TV, Orderville (KUTV Ch. 2, KTVX Ch. 4 & KSL-TV Ch. 5 Salt Lake City).

Translators—Utah

Drdeville —See also Glendale.

Panguitch —K02BN, K04AU, K05BB, Panguitch Lions Club, Panguitch (KUTV Ch. 2, KTVX Ch. 4 & KSL-TV Ch. 5 Salt Lake City)—5-w, 1-w, 1-w.

Panguitch & rural area —K10LV, Panguitch City, 55 S. Main, Panguitch (KSTU Ch. 20 Salt Lake City)—10-w.

Panguitch —See also Garfield County.

Park City —K07LU, Summit County, see Coalville (KUED Ch. 7 Salt Lake City).

Park City —K09CI, K11CO, Community Wireless of Park City Inc., 1372 427 Main St., Park City (KUTV Ch. 2 & KTVX Ch. 4 Salt Lake City).

★**Park City** —K13CN, Bonneville International Corp., 145 Social Hall Ave., Salt Lake City (KSL-TV Ch. 5 Salt Lake City).

Park City —See also Coalville.

★**Park City, Snyderville & Kimball Junction** —K51AR, K53BC, Summit County, see Coalville (KSL-TV Ch. 5 & KUED Ch. 7 Salt Lake City)—100-w each.

Parowan —K03AR, K08CD, K10CJ, Iron County, see Beryl Junction (KUTV Ch. 2, KTVX Ch. 4 & KSL-TV Ch. 5 Salt Lake City)—10-w.

Parowan —K12FL, Iron County School District, see Cedar City (KUED Ch. 7 Salt Lake City)—10-w.

Parowan —K32AG, K34AG, K36AI, K44AF, Iron County, see Beryl Junction (KUTV Ch. 2, KTVX Ch. 4, KSL-TV Ch. 5 & KUED Ch. 7 Salt Lake City)—100-w each.

Parowan, Summit & Enoch —K42AF, Iron County, see Beryl Junction (KSTU Ch. 20 Salt Lake City)—100-w.

★**Payson & Santaquin** —K23AC, K36AG, K42AH, K48AR, K54AR, K64BP, Reed R. & Verlyn M. Ekins III, Box 188, Payson (KUTV Ch. 2, KTVX Ch. 4, KSL-TV Ch. 5 & KUED Ch. 7 Salt Lake City; KBYU-TV Ch. 11 Provo; KSTU Ch. 20 Salt Lake City)—100-w each.

Peoa —See Oakley.

Pine Valley —K1100, Washington County TV Dept., see Bloomington (KTVX Ch. 4 Salt Lake City)—10-w. Requests CP to change primary station to KVBC Ch. 3 Las Vegas, NV.

Pine Valley —See also Central.

Pine Valley —See also Enterprise.

Price —See Carbon County.

Price —See also Emery County.

Randolph (& farm area north) —K09BA, K11BF, K13QJ, Norris Community TV Inc., Randolph (KTVX Ch. 4, KSL-TV Ch. 5 & KUTV Ch. 2 Salt Lake City)—1-w, 1-w, 10-w.

Randolph & Woodruff —K47AI, K49AP, K53AX, Rich County, County Courthouse, Randolph (KUTV Ch. 2, KTVX Ch. 4 & KSTU Ch. 20 Salt Lake City)—100-w each.

Randolph & Woodruff —K55BS, U. of Utah, see Beaver County (KUED Ch. 7 Salt Lake City)—100-w.

Redmond —See Salina.

Redmond & Salina —K64BC, K66BK, Sevier County, see Koosharem (KSTU Ch. 20 & KUED Ch. 7 Salt Lake City)—10-w each.

Redwash —See Bonanza.

Richfield —See Elsinore.

Richfield —See also Monroe.

Richfield, Monroe & Elsinore area —K38AQ, Sevier County, see Koosharem (KBYU-TV Ch. 11 Provo)—100-w.

Richfield, Monroe & rural Sevier County —K42AJ, U. of Utah, see Beaver County (KUED Ch. 7 Salt Lake City)—100-w.

Rockville —K04BB, K05AR, K07PX, K09CD, K60BI, Washington County TV Dept., see Bloomington (KTVX Ch. 4, KSL-TV Ch. 5 Salt Lake City; KVBC Ch. 3 Las Vegas, NV; KUTV Ch. 2 Salt Lake City; KBYU-TV Ch. 11 Provo)—10-w, 10-w, 10-w, 10-w, 100-w.

Roosevelt —K53BB, K55DG, Duchesne County, see Duchesne (KBYU-TV Ch. 11 Provo; KSTU Ch. 20 Salt Lake City)—100-w, 1-w.

Roosevelt —See also Lapoint.

St. George —K02AV, K08BN, K11JE, K13CA, K53BD, K69CT, Washington County TV Dept., see Bloomington (KVBC Ch. 3 Las Vegas, NV; KSL-TV Ch. 5 Salt Lake City; KVBC Ch. 3 Las Vegas, NV; KTVX Ch. 4 & KUED Ch. 7 Salt Lake City; KBYU-TV Ch. 11 Provo)—10-w, 10-w, 10-w, 10-w, 100-w, 100-w.

Salina —See Redmond.

Salina & Redmond —K62BP, Sevier County, see Koosharem (KBYU-TV Ch. 11 Provo)—10-w.

Salina & Sigurd —K08CM, K10CT, K12CJ, Sevier County, see Koosharem (KUTV Ch. 2, KTVX Ch. 4 & KSL-TV Ch. 5 Salt Lake City)—10-w each.

★**Salt Lake City** —Ch. 67, Neighborhood TV Co. Inc., Box 22073, Phoenix, AZ (KUSK Ch. 7 Prescott, AZ via satellite)—100-w.

Salt Lake North Bench —K13HI, Bonneville Holding Co., see Beaver County (KSL-TV Ch. 5 Salt Lake City).

Sanpete County —See Juab County.

Santa Clara & Washington, UT and Littlefield, AZ —K41AG, Washington County TV Dept., see Bloomington (KVBC Ch. 3 Las Vegas, NV)—100-w.

Santa Clara —See Littlefield, AZ.

Santa Clara —See also Montoqua.

Santaquin —See Payson.

Scipio —See Holden.

Scofield —K08CF, K10CL, K12CE, Carbon County, see Emery County (KUTV Ch. 2, KTVX Ch. 4 & KSL-TV Ch. 5 Salt Lake City).

Sevier —See Elsinore.

Sevier County —See Richfield.

Sigurd —See Salina.

★**Silver Fork** —K13PT, Big Cottonwood Canyon Assn., Star Rte., Brighton (KSL-TV Ch. 5 Salt Lake City).

Snyderville —See Coalville.

Spring Glen —K64AA, KUTV Inc., see Aurora (KUTV Ch. 2 Salt Lake City)—100-w.

Spring Glen —See also Emery County.

Strawberry River —See Duchesne City.

Summit —See Parowan.

Summit County —K65AD, U. of Utah, see Beaver County (KUED Ch. 7 Salt Lake City)—100-w.

Summit County —K59AF, K61AB, K63AC, Summit County, c/o County Clerk, Coalville (KUTV Ch. 2, KTVX Ch. 4 & KSL-TV Ch. 5 Salt Lake City)—100-w each.

Summit County (rural areas) —K43AA, Summit County, see above (KSTU Ch. 20 Salt Lake City)—100-w.

Tablona —See Hanna.

Teasdale —See also Bicknell.

Teasdale & Torrey —K02BO, K04BN, K05BG, County of Wayne, see Hanksville (KUTV Ch. 2, KTVX Ch. 4 & KSL-TV Ch. 5 Salt Lake City)—5-w each.

Thompson —K10BS, Thompson TV Assn., Thompson (KREX-TV Ch. 5 Grand Junction, CO).

Toquerville —K03AL, K05CP, K07CG, K09KP, K12BQ, Washington County TV Dept., see Bloomington (KVBC Ch. 3 Las Vegas, NV; KUED Ch. 7 Salt Lake City; KLAS-TV Ch. 8, KVBC Ch. 3 & KTNV-TV Ch. 13 Las Vegas, NV)—1-w, 1-w, 1-w, 10-w, 1-w.

Toquerville —See also Leeds.

Torrey —K40AH, K70DC, U. of Utah, see Beaver County (both KUED Ch. 7 Salt Lake City)—100-w each.

Torrey —See also Bicknell.

Torrey —See also Teasdale.

Tropic —K55BO, U. of Utah, see Beaver County (KUED Ch. 7 Salt Lake City)—100-w.

Tropic —See also Cannonville.

Vernal & Bonanza —K49AT, K51AO, Uintah County, 401 County Bldg., Vernal (KBYU-TV Ch. 11 Provo; KSTU Ch. 20 Salt Lake City)—100-w, 1-w.

Vernal —See also Bonanza.

Veyo —See Montoqua.

Veyo —See also Littlefield, AZ.

Virgin —K62BR, K83BC, U. of Utah, see Beaver County (both KUED Ch. 7 Salt Lake City)—20-w each.

Virgin —K02AW, K08BO, K11OP, K13QK, K64BE, Washington County TV Dept., see Bloomington (KUTV Ch. 2, KSL-TV Ch. 5, KVBC Ch. 3 Las Vegas, NV; KTVX Ch. 4 Salt Lake City)—10-w, 10-w, 10-w, 10-w, 10-w, 100-w.

Wanship —K06JH, K08JE, K10KO, K12LC, Summit County, see Coalville (KUTV Ch. 2, KTVX Ch. 4, KSL-TV Ch. 5 & KUED Ch. 7 Salt Lake City)—100-w each.

Washington & rural Washington County —K47AK, K75BP, U. of Utah, see Beaver

County (both KUED Ch. 7 Salt Lake City)—100-w each.

Washington —See also Santa Clara.

Washington County —See Washington.

Wayne County (rural) —K09CU, K11DB, K13CY, County of Wayne, see Hanksville (KTVX Ch. 4, KUTV Ch. 2 & KSL-TV Ch. 5 Salt Lake City)—5-w, 10-w, 10-w.

Wayne County (rural) —K65AL, U. of Utah, see Beaver County (KUED Ch. 7 Salt Lake City)—100-w.

Wellsville —See Logan.

Wendover —K08EI, K10ES, K12EB, K57BE, Wendover City, Wendover (KUTV Ch. 2, KTVX Ch. 4, KSL-TV Ch. 5 & KUED Ch. 7 Salt Lake City)—1-w, 1-w, 1-w, 20-w.

West Millard County —See Delta.

Woodland —See Kamas.

Woodruff —K08BV, K10CD, K12BX, Woodruff City TV, Woodruff (KTVX Ch. 4, KUTV Ch. 2 & KSL-TV Ch. 5 Salt Lake City).

Woodruff —See also Randolph.

VERMONT

Bellows Falls —W62AT, Mt. Mansfield TV Inc., see Bennington (WCAX-TV Ch. 3 Burlington)—100-w.

Bennington —See Adams, MA.

Bennington, Dorset & Manchester —W74AO, U. of Vermont & State Agricultural College, Ethan Allen Ave., Winooski (WVTA Ch. 41 Windsor)—100-w.

Bennington, Manchester, Manchester Center & Manchester Depot —W69AD, Mt. Mansfield TV Inc., 100 Market Square S., Burlington (WCAX-TV Ch. 3 Burlington)—100-w.

Bennington & North Bennington —W04AL, Knight-Ridder Bcstg. Inc., 2302 Lapeer Rd., Flint, MI (WTEN Ch. 10 Albany, NY).

★**Brattleboro** —W69AP, Mt. Mansfield TV Inc., see Bennington (WCAX-TV Ch. 3 Burlington)—100-w.

Dorset —See Bennington.

Dover & Wilmington —W76AJ, U. of Vermont & State Agricultural College, see Bennington (WVTA Ch. 41 Windsor)—100-w.

Manchester —See Bennington.

Manchester Center —See Bennington.

Manchester Depot —See Bennington.

Newport —W61AE, Citadel Communications Corp., 24 Masterton Rd., Bronxville, NY (WVNY Ch. 22 Burlington).

North Bennington & Pownal —W79AV, U. of Vermont & State Agricultural College, see Bennington (WVTA Ch. 41 Windsor)—100-w.

North Bennington —See also Bennington.

Pownal —See North Bennington.

Rutland —W63AD, Citadel Communications Corp., see Newport (WVNY Ch. 22 Burlington)—100-w.

Rutland —W69AR, Mt. Mansfield TV Inc., see Bennington (WCAX-TV Ch. 3 Burlington)—100-w.

Rutland & West Rutland —W07AG, Viacom Bcstg. Corp., 15 N. Pearl St., Albany (WNYT Ch. 13 Albany, NY).

West Rutland —See Rutland.

White River Junction —See Lebanon, NH.

Wilmington —See Dover.

Windsor —W10AA, W13AB, Windsor Area Jaycees Inc., Windsor (WCAX-TV Ch. 3 Burlington; WMTW-TV Ch. 8 Poland Spring, ME).

Windsor —See also Hartland.

VIRGINIA

Albemarle County rural area & Charlottesville —W74AJ, Albemarle County School Board, County Office Bldg., Charlottesville (WCVE-TV Ch. 23 Richmond)—100-w.

Abingdon —W60AG, Blue Ridge ETV Assn. Inc., Box 13246, Roanoke (WSBN-TV Ch. 47 Norton).

Albemarle County rural area & Charlottesville —W76AG, Central Virginia ETV Corp., see Danville (WCVE-TV Ch. 23 Richmond)—100-w.

Amherst —W80AN, Blue Ridge ETV Assn., see Abingdon (WBRA-TV Ch. 15 Roanoke)—100-w.

Arlington & vicinity —W14AA, Los Cerezos Television Co., c/o McKenna, Wilkinson & Kltner, 1150 17th St. NW, Washington, DC (WNVTV Ch. 53 Goldvein)—1000-w.

Austlinville —See Wytheville.

Bergton & Criders —W07BL, W11AZ, W13BB, County of Rockingham, see Rockingham (WVIR-TV Ch. 29 Charlottesville; WDVM-TV Ch. 9 & WTTG Ch. 5 Washington, DC)—10-w each.

★**Bergton & Criders** —W09BC, County of Rockingham, see Rockingham (WRC-TV Ch. 4 Washington, DC)—10-w

Big Stone Gap, East Stone Gap, Little Big Stone Gap & Little Italy Bottom —W07BC, Roy H. Park Bcstg. of Tri-Cities Inc., Box 1080, 137-145 W. Main St., Johnson City, TN (WJHL-TV Ch. 11 Johnson City, TN).

Bland —W69AK, Blue Ridge ETV Assn., see Amherst (WBRA-TV Ch. 15 Roanoke)—100-w.

Castlewood —W57AI, W59AL, W64AQ, Russell County Board of Supervisors, Box 1208, Lebanon (WKPT-TV Ch. 19 Kingsport, TN; WJHL-TV Ch. 11 Johnson City, TN; WCYB-TV Ch. 5 Bristol)—100-w each.

Charlottesville —W64AO, Shenandoah Valley Television Systems Inc., Box TV-3, Harrisonburg (WHSV-TV Ch. 3 Harrisonburg)—1000-w.

Charlottesville —See also Albemarle County.

Chase City, Mecklenburg County (rural) & South Hill —W77AE, W79AT, Central Virginia ETV Corp., see Danville (WCVE-TV Ch. 23 & WCVW Ch. 57 Richmond)—100-w each.

Cobbs Creek —W74AU, W76AN, Central Virginia ETV Assn., see Danville (WCVE-TV Ch. 23 & WCVW Ch. 57 Richmond)—100-w each.

★**Craddockville** —W52AB, W58AK, W63AM, County of Accomack, Accomac (WHRO-TV Ch. 15 Hampton; WTKR-TV Ch. 3 Norfolk; WAVY-TV Ch. 10 Portsmouth)—100-w each.

Criders —See Bergton.

Culpeper, Madison & Ruckersville —W41AB, Shenandoah Valley ETV Corp., see Front Royal (WVPT Ch. 51 Staunton)—1000-w.

Danville —W81AG, W83AJ, Central Virginia ETV Corp., Box 3237, Richmond (WCVE-TV Ch. 23 & WCVW Ch. 57 Richmond)—1000-w, 100-w.

Dickensonville —W63AK, Russell County (WKPT-TV Ch. 19 Kingsport, TN)—100-w.

Dickensonville —W65AR, W67AT, Russell County Board of Supervisors, see Castlewood (WJHL-TV Ch. 11 Johnson City, TN; WCYB-TV Ch. 5 Bristol)—100-w each.

★**Driver** —W57AP, W68BI, Southampton Television Bcstg. Corp., 401 Railroad Ave., Westbury, NY (KTBN-TV Ch. 40 Santa Ana, CA via satellite)—100-w, 1000-w.

Drockett —See Wytheville.

East Stone Gap —See Big Stone Gap.

Fort Chiswell —See Wytheville.

Front Royal, Strasburg & Winchester —W42AC, Shenandoah Valley ETV Corp., Port Republic Rd., Harrisonburg (WVPT Ch. 51 Staunton)—1000-w.

Galax —W74AP, Blue Ridge ETV Assn., see Amherst (WBRA-TV Ch. 13 Roanoke)—100-w.

Garden City, Hidden Valley, South Salem & Sugar Loaf —W02AE, Roy H. Park Bcstg. of Roanoke Inc., Church Ave. at 3rd St., Roanoke (WSLS-TV Ch. 10 Roanoke).

Garden City, Hidden Valley, South Salem & Sugar Loaf —W04AG, WDBJ-TV Inc., Box 227, Roanoke (WDBJ Ch. 7 Roanoke).

Garden City & Sugar Loaf areas —W67AB, Blue Ridge ETV Assn., see Amherst (WBRA-TV Ch. 15 Roanoke)—100-w.

Gate City & Weber City —W07BK, Holston Valley Bcstg. Corp., 222 Commerce St., Kingsport, TN (WKPT-TV Ch. 19 Kingsport, TN).

Halifax & South Boston —W71AH, W73AJ, Central Virginia ETV Corp., see Danville (WCVE-TV Ch. 23 & WCVW Ch. 57 Richmond)—100-w each.

Harrisonburg & Rockingham County —W21AC, W39AD, W48AD, County of Rockingham, see Rockingham County (WHSV-TV Ch. 3 Harrisonburg; WDVM-TV Ch. 9 Washington, DC; WVPT Ch. 51 Staunton)—100-w each.

★**Harrisonburg & Rockingham County** —W48AD, County of Rockingham, see Rockingham County (WRC-TV Ch. 4 Washington, DC)—100-w.

Heathsville —W79AX, W81AL, Central Virginia ETV Corp., see Danville (WCVE-TV Ch. 23 & WCVW Ch. 57 Richmond)—100-w each.

Hidden Valley —See Garden City.

Honaker —W51AD, W53AB, W55AK, Russell County Board of Supervisors, see Castlewood (WJHL-TV Ch. 11 Johnson City, TN; WCYB-TV Ch. 5 Bristol; WKPT-TV Ch. 19 Kingsport, TN)—100-w each.

Jackson Ferry —See Wytheville.

Little Big Stone Gap —See Big Stone Gap.

Little Italy Bottom —See Big Stone Gap.

Lovingsong —W70AP, W75AI, Central Virginia ETV Corp., see Danville (WCVE-TV Ch. 23 & WCVW Ch. 57 Richmond)—100-w, 20-w.

Luray —W75AL, Shenandoah Valley ETV Corp., see Front Royal (WVPT Ch. 51 Staunton)—100-w.

Madison —See Culpeper.

Marion —W13AR, Roy H. Park Bcstg. of the Tri-Cities Inc., see Big Stone Gap (WJHL-TV Ch. 11 Johnson City, TN).

Max Meadows —See Wytheville.

Mecklenburg County (rural) —See Chase.

New Market —W56AE, W59AC, W61AB, Board of Supervisors of Shenandoah County, West Court St., County Courthouse, Woodstock (WRC-TV Ch. 4, WDVM-TV Ch. 9 & WTTG Ch. 5 Washington, DC)—100-w each.

★**Newport News** —Ch. 43, Neighborhood TV Co. Inc., Box 22073, Phoenix, AZ (KUSK Ch. 7 Prescott, AZ via satellite)—100-w.

★**Norfolk, Portsmouth, Newport News & Hampton** —W65AW, Neighborhood TV Co. Inc., see Newport News (KUSK Ch. 7 Prescott, AZ via satellite)—100-w.

Dak Grove —W73AS, W75AP, Central Virginia ETV Corp., see Danville (WCVE-TV Ch. 23 & WCVW Ch. 57 Richmond)—100-w each.

Dnacock & Craddockville —W25AA, W41AC, W44AD, W60AL, W68BH, County of Accomack (WHRO-TV Ch. 15 Hampton; WAVY-TV Ch. 10 Portsmouth; WTKR-TV Ch. 3 Norfolk; WVEC-TV Ch. 13 Hampton)—1000-w each.

Patrick County (some areas of) & Stuart —W67AE, Blue Ridge ETV Assn., see Amherst (WBRA-TV Ch. 15 Roanoke)—100-w.

Pennington Gap —W04BL, Holston Valley Bcstg. Corp., see Gate City (WKPT-TV Ch. 19 Kingsport, TN)—10-w.

Pennington Gap —W07AC, W. D. Baldwin, Box 102, Pennington Gap (WBIR-TV Ch. 10 Knoxville, TN)—10-w.

Retreat —See Wytheville.

★**Richmond** —Ch. 2, V.G.H. Communications Inc., 1900 Ave. of the Stars, Suite 900, Los Angeles, CA (WSJT Ch. 65 Vineland, NJ via satellite).

Roanoke —W05AA, WSET Inc., 2320 Langhorne Rd., Lynchburg (WSET-TV Ch. 13 Lynchburg).

Rockfish Valley —W74AV, Central Virginia ETV Corp., see Danville (WCVE-TV Ch. 23 Richmond)—20-w.

★**Rockingham County & Harrisonburg** —W16AA, W18AA, W27AD, W46AE, County of Rockingham, 2 S. Main St., Harrisonburg (WVIR-TV Ch. 29 Charlottesville; WHSV-TV Ch. 3 Harrisonburg; WRC-TV Ch. 4, WDVM-TV Ch. 9 & WTTG Ch. 5 Washington, DC)—1-w, 100-w each.

Rockingham County —See also Harrisonburg.

Ruckersville —See Culpeper.

Rustburg —W76AE, W78AG, Central Virginia ETV Corp., see Danville (WCVE-TV Ch. 23 & WCVW Ch. 57 Richmond)—1000-w, 100-w.

South Boston —See Halifax.

South Hill —See Chase City.

South Salem —See Garden City.

Staunton —W67AF, Virginia Bcstg. Corp., 223 E. Main St., Charlottesville (WVIR-TV Ch. 29 Charlottesville)—100-w.

Strasburg —See Front Royal.

Stuart —See Patrick County.

Sugar Loaf —See Garden City.

Tangler —W48AC, W54AC, W56BB, W65AQ, County of Accomack, see Craddockville (WHRO-TV Ch. 15 Hampton; WAVY-TV Ch. 10 Portsmouth; WTKR-TV Ch. 3 Norfolk; WVEC-TV Ch. 13 Hampton)—10-w each.

Valley Village of Wintergreen (central part) —W62AP, W68BG, W64AI, Wintergreen, a Virginia Ltd. Partnership, c/o 28 State St., Boston, MA (WTVR-TV Ch. 6 Richmond; WVIR-TV Ch. 29 Charlottesville; WSET-TV Ch. 13 Lynchburg)—10-w each.

★**Valley Village of Wintergreen (northern & southern parts)** —W54AA, W56AS, W59AG, Wintergreen, a Virginia Ltd. Partnership, see above (WTVR-TV Ch. 6 Richmond; WXEX-TV Ch. 8 Petersburg; WVIR-TV Ch. 29 Charlottesville)—10-w each.

Washington County —See Abingdon.

Weber City —See Gate City.

Winchester —See Front Royal.

Woodstock —W63AF, W65AB, W68AB, Board of Supervisors of Shenandoah County, Box 452, Woodstock (WRC-TV Ch. 4, WDVM-TV Ch. 9 & WTTG Ch. 5 Washington, DC)—100-w each.

Wytheville, Drockett, rural Retreat, Fort Chiswell, Max Meadows, Jackson Ferry & Austlinville —W03AJ, Holston Valley Bcstg. Corp., see Gate City (WKPT-TV Ch. 19 Kingsport, TN).

WASHINGTON

Aberdeen (Wishka Valley) —K08GS, K10GX, K12HN, Wishka Translators, Rte. 1, Box 244R, Aberdeen (KOMO-TV Ch. 4 & KING-TV Ch. 5 Seattle; KOIN-TV Ch. 6 Portland, OR).

Allen Camp (15-mi. SE of Forks) —K13NY, Allen Logging Co., see Allen

Translators—Washington

- Logging Camp (CBUT Ch. 2 Vancouver, B.C.).
- Allen Logging Camp** —K10JQ, Allen Logging Co., Star Rte. 1, Box 736, Forks (KATU Ch. 2 Portland, OR).
- Ardenvoir** —K08AX, K108B, K12BF, E.A.O.-TV, Box 341, Entiat (KXLY-TV Ch. 4, KHQ-TV Ch. 6 & KREM-TV Ch. 2 Spokane).
- Ashford, Elbe & Mineral** —K02LE, K09SB, K54AQ, K58BM, Pierce County TV Reception Improvement District 1, see below (KOMO-TV Ch. 4 & KING-TV Ch. 5 Seattle; KIRO-TV Ch. 7 Spokane; KING-TV Ch. 5 Seattle)—10-w, 10-w, 20-w, 20-w.
- *Ashford, Elbe & Mineral** —Ch. 13, Pierce County TV Reception Improvement District 1, see below (KOMO-TV Ch. 4 Seattle)—10-w.
- *Ashford, Elbe, Mineral & National** —K50AJ, K56BN, K67CI, Pierce County TV Reception Improvement District 1, Box 28, Ashford (KSTW Ch. 11 Tacoma; KIRO-TV Ch. 7 Seattle; KTSP Ch. 28 Tacoma)—20-w, 20-w, 100-w.
- Azwel** —K07CV, K11DC, K13DA, Wells & Wade Fruit Co., Azwel (KXLY-TV Ch. 4, KHQ-TV Ch. 6 & KREM-TV Ch. 2 Spokane).
- Baker Flats rural area** —K57BA, K59BF, K61AY, Apple Valley TV Assn., see Cashmere (KXLY-TV Ch. 4, KHQ-TV Ch. 6 & KREM-TV Ch. 2 Spokane)—20-w each.
- Baring** —K02IA, K10JJ, K12KA, TV Improvement District 1 of King County, Box 66285, Seattle (KIRO-TV Ch. 7, KOMO-TV Ch. 4 & KING-TV Ch. 5 Seattle).
- Beach Drive** —See Seattle.
- Beverly & Vantage** —K07EC, K09EF, K12EN, Sentinel Bluff TV Inc., Box 114, Beverly (KEPR-TV Ch. 19 Pasco; KVEW Ch. 42 Kennewick; KNDU Ch. 25 Richland)—10-w each.
- Bingen** —See Hood River, OR.
- Bremerton** —K54AO, Bonneville Holding Co., see Bunker (KIRO-TV Ch. 7 Seattle)—100-w.
- Brewster, Mansfield & Pateros** —K08AP, K10AP, K12AV, TV District No. 3 of Okanogan County, Box 274, Brewster (KREM-TV Ch. 2, KXLY-TV Ch. 4 & KHQ-TV Ch. 6 Spokane).
- Brewster & Pateros** —K56BK, Television District No. 3 of Okanogan County, Rte. 1, Box 60EL, Pateros (KSPS-TV Ch. 7 Spokane)—10-w.
- Bridgeport** —K07BC, K11AS, K13DL, Chief Joseph Community Services Inc., Box 565, Bridgeport (KXLY-TV Ch. 4, KHQ-TV Ch. 6 & KREM-TV Ch. 2 Spokane).
- Bunker, Centralia & Chehalis** —K53AZ, Bonneville Holdings Co., 1530 Queen Anne Ave. N., Seattle (KIRO-TV Ch. 7 Seattle)—100-w.
- Cashmere** —K09ES, K11EZ, K13ER, K40AE, Upper Wenatchee Valley TV Assn. Inc., Box 253, Cashmere (KREM-TV Ch. 2, KXLY-TV Ch. 4 & KHQ-TV Ch. 6 Spokane; KCTS-TV Ch. 9 Seattle)—1-w, 1-w, 1-w, 100-w.
- *Cashmere (rural area)** —K49AL, Apple Valley ETV Assn., 50 N. Iowa Ave., East Wenatchee (KWSU-TV Ch. 10 Pullman)—100-w.
- Cashmere, Monitor & surrounding area** —K51AE, K53AH, K55BN, Apple Valley TV Assn. Inc., Box 582, Wenatchee (KXLY-TV Ch. 2, KHQ-TV Ch. 6 & KREM-TV Ch. 2 Spokane)—20-w each. Request CP to change K51AE primary station to KREM-TV Ch. 2 Spokane—100-w
- Centralia & Chehalis** —K83AP, Centralia School District No. 401, Box 630, Centralia (KCPQ Ch. 13 Tacoma)—20-w. Requests CP to change primary station to KCTS-TV Ch. 9 Seattle.
- Centralia** —See Bunker.
- Chehalis** —See Bunker.
- Chehalis** —See also Centralia.
- Chelan & Manson** —K75AA, K79AM, Manson Community TV Co. Inc., Star Rte., Chelan (KXLY-TV Ch. 4 & KHQ-TV Ch. 6 Spokane)—10-w each. Request CPs for switch from Ch. 75 & 79 to Ch. 58 & 66, respectively; delete Chelan from principal community; increase power to 100-w.
- Chelan Butte (farming community SSW)** —K03DI, K05DW, K07JO, E.A.O.-TV, see Ardenvoir (KXLY-TV Ch. 4, KREM-TV Ch. 2 & KHQ-TV Ch. 6 Spokane).
- Chelan Station** —K111B, TV District No. 3 of Okanogan County, see Brewster (KREM-TV Ch. 2 Spokane).
- Clarkston** —See Lewiston, ID.
- Cle Elum vicinity** —K02EJ, K10IB, K12IR, Upper County TV Translator Corp., Rte. 4, Cle Elum (KING-TV Ch. 5, KOMO-TV Ch. 4 & KIRO-TV Ch. 7 Seattle)—10-w, 1-w, 1-w.
- Colockum, Stemilt & Wenatchee rural areas** —K63AO, K69BF, K79BY, Apple Valley TV Assn. Inc., see Cashmere (KXLY-TV Ch. 4 & KHQ-TV Ch. 6 Spokane; KAPP Ch. 35 Yakima)—100-w each.
- *Colockum, Stemilt & Wenatchee** —K60AV, Apple Valley TV Assn. Inc., see Cashmere (KSPS-TV Ch. 7 Spokane)—100-w.
- Colockum, Stemilt & Wenatchee** —K67CD, Apple Valley TV Assn. Inc., see Cashmere (KREM-TV Ch. 2 Spokane)—100-w.
- Colockum, Ellensburg, Stemilt & Wenatchee** —K65AU, Apple Valley TV Assn. Inc., see Cashmere (KHQ-TV Ch. 6 Spokane)—100-w.
- Copalis, Grayland, Ocean City, Ocean Shores, Ocosta, Pacific Beach & Westport** —K08DL, K10EK, K12DO, Trans-Tel Co., 108 E. 1st St., Aberdeen (KOMO-TV Ch. 4, KING-TV Ch. 5 & KIRO-TV Ch. 7 Seattle). K08DL holds CP for 10-w.
- Coulee City** —K08CU, K10DF, K12CS, Coulee City TV Assn. Inc., Coulee City (KREM-TV Ch. 2, KXLY-TV Ch. 4 & KHQ-TV Ch. 6 Spokane).
- Curlew & Malo** —K03EJ, K09MP, K11NB, K13NV, Franson Peak TV Assn. Inc., Rte. D, Box 66, Curlew (KSPS-TV Ch. 7, KXLY-TV Ch. 4, KREM-TV Ch. 2 & KHQ-TV Ch. 6 Spokane)—5-w, 10-w, 5-w, 10-w.
- Danville** —K08CR, K10DC, K12CP, Danville TV Assn., Danville (KREM-TV Ch. 2, KXLY-TV Ch. 4 & KHQ-TV Ch. 6 Spokane).
- Deming** —K03FC, K10LB, K13PS, TV District 1, Box 121, Deming (KIRO-TV Ch. 7, KOMO-TV Ch. 4 & KING-TV Ch. 5 Seattle)—10-w each.
- Douglas & vicinity** —K09EO, K11FC, K13CH, Douglas TV Assn. Inc., Waterville (KREM-TV Ch. 2, KXLY-TV Ch. 4 & KHQ-TV Ch. 6 Spokane).
- Dryden** —K08JP, K10LG, K12LV, K57AY, Upper Wenatchee Valley TV Assn. Inc., see Cashmere (KREM-TV Ch. 2, KXLY-TV Ch. 4 & KHQ-TV Ch. 6 Spokane; KCTS-TV Ch. 9 Seattle)—1-w, 1-w, 1-w, 100-w.
- East Valley area, Minnehaha Park area & Spokane** —K09FZ, Spokane TV Inc., see North Spokane (KXLY-TV Ch. 4 Spokane)—10-w.
- East Valley, Pasadena Park & Spokane** —K11NU, Spokane TV Inc., see North Spokane (KXLY-TV Ch. 4 Spokane).
- *East Wenatchee** —K27AC, Apple Valley ETV Assn., see Cashmere (KWSU-TV Ch. 10 Pullman)—100-w.
- East Wenatchee & East Wenatchee Bench** —K71BA, K73BA, K758B, Apple Valley TV Assn. Inc., see Cashmere (KREM-TV Ch. 2, KXLY-TV Ch. 4 & KHQ-TV Ch. 6 Spokane)—100-w each.
- East Wenatchee, Lake Wenatchee & Wenatchee area** —K18AD, Apple Valley ETV Assn., see Cashmere (KYVE Ch. 47 Yakima)—100-w.
- East Wenatchee & Wenatchee** —K45AC, King Bcstg. Co., 320 Aurora Ave. N., Seattle (KREM-TV Ch. 2 Spokane)—100-w.
- East Wenatchee Bench** —See East Wenatchee.
- Elbe** —See Ashford.
- Electric City & Grand Coulee** —K08BY, K10FV, K12BZ, Grand Coulee TV Inc., Box 163, Grand Coulee (KREM-TV Ch. 3, KXLY-TV Ch. 4 & KHQ-TV Ch. 6 Spokane).
- Ellensburg** —See Colockum.
- Ellensburg & Kittitas Valley area** —K63BZ, K69BE, K71AA, K74DT, Kittitas County TV Reception Improvement District 1, Box 606, Ellensburg (KAPP Ch. 35, KYVE Ch. 47, KIMA-TV Ch. 29 & KNDO Ch. 23 Yakima)—100-w each.
- Ellisford, Oroville, Pine Creek & Tunk Valley** —K69AY, TV Reception District 1, Box 66285, Seattle (KSPS-TV Ch. 7 Spokane)—100-w.
- Elma & Montesano** —K72BM, Olympia School District 11, 319 E. 4th St., Olympia (KCPQ Ch. 13 Tacoma)—100-w.
- Entiat & Orondo** —K08BA, K10BA, K12BE, E.A.O.-TV, see Ardenvoir (KXLY-TV Ch. 4, KHQ-TV Ch. 6 & KREM-TV Ch. 2 Spokane).
- Entiat (farming community ENE)** —K09BJ, K11BI, K13BI, E.A.O.-TV, see Ardenvoir (KREM-TV Ch. 2, KXLY-TV Ch. 4 & KHQ-TV Ch. 6 Spokane).
- Ephrata, Grant County Airport, Moses Lake & Soap Lake** —K08CN, K11EY, K13EP, Peoples TV Assn. Inc., Box 315, Soap Lake (KREM-TV Ch. 2, KXLY-TV Ch. 4 & KHQ-TV Ch. 6 Spokane)—10-w, 1-w, 10-w.
- Ephrata, Soap Lake & Wilson Creek** —K60AE, Peoples TV Assn. Inc., see above (KSPS-TV Ch. 7 Spokane)—10-w.
- Everett** —K58BW, KIRO Inc., see Bunker (KIRO-TV Ch. 7 Seattle)—100-w.
- Ferry** —K09EC, K11EI, K13DY, Kettle River Services Assn., Star Rte., Wauconda (KHQ-TV Ch. 6, KXLY-TV Ch. 4 & KREM-TV Ch. 2 Spokane).
- Glenoma** —K02FE, K10GK, K13JE, Rainey Valley TV Service Inc., Glenoma (KOMO-TV Ch. 4, KING-TV Ch. 5 & KIRO-TV Ch. 7 Seattle).
- Glenoma, Mossyrock & Onalaska** —K72CT, Eastern Lewis County ETV Assn., see Morton (KCTS-TV Ch. 9 Seattle)—100-w.
- Glenwood** —K07OT, K09NU, K11KV, K13DQ, Glenwood TV Assn., Box 66285, Seattle (KATU Ch. 2, KPVT Ch. 12, KGW-TV Ch. 8 & KOIN-TV Ch. 6 Portland, OR)—1-w, 1-w, 10-w, 10-w.
- Goldendale** —See Dufur & The Dalles, OR.
- Grand Coulee** —See Electric City.
- Grant County Airport** —See Ephrata.
- Grayland** —See Copalis.
- Grays River & Lebam** —K63AW, K67BJ, K69BR, Rural TV Cooperative Assn., Box 220, Roseburg (KIRO-TV Ch. 7, KOMO-TV Ch. 4 & KING-TV Ch. 5 Seattle)—100-w each.
- Grays River & Lebam** —K65BU, Tacoma School District 10, Box 1357, 1101 S. Yakima Ave., Tacoma (KTSP Ch. 28 Tacoma)—100-w.
- Grays River** —See also Astoria, OR.
- Issaquah & Mirrormont** —K03FA, K10LA, Television Reception District 2 of King County, 25230 S. E. Mirrormont, Issaquah (KCTS-TV Ch. 9 & KIRO-TV Ch. 7 Seattle)—10-w each.
- Jackass Butte area & Wakefield** —K08CW, K10DK, K12CW, TV Reception District 1, Okanogan County, Omak (KHQ-TV Ch. 6, KXLY-TV Ch. 4 & KREM-TV Ch. 2 Spokane).
- Keller & San Poll Valley** —K11QB, Colville Confederated Tribes, Box 150, Nespelem (KXLY-TV Ch. 4 Spokane).
- Kettle Falls, Marcus-Evans & Rice** —K08HY, K10GJ, K13IQ, Blisbee Mountain Translator Assn., Box 66285, Seattle (KREM-TV Ch. 2, KXLY-TV Ch. 4 & KHQ-TV Ch. 6 Spokane)—5-w, 1-w, 1-w, 10-w.
- Kennewick** —See Richland.
- Kittitas Valley** —See Ellensburg.
- Lake Chelan (South Shore resort area)** —K08FO, K10FO, K12FT, South Shore TV, Rte. 1, Chelan (KREM-TV Ch. 2, KXLY-TV Ch. 4 & KHQ-TV Ch. 6 Spokane).
- Lake Washington** —See Seattle.
- Lake Wenatchee & Plain area** —K08FC, K10KE, K12MB, Lake Wenatchee TV Inc., Star Rte., Leavenworth (KXLY-TV Ch. 4

Spokane; KAPP Ch. 35 Yakima; KREM-TV Ch. 2 Spokane).

Lake Wenatchee —K13SQ, Lake Wenatchee TV Inc., see above (KYVE Ch. 47 Yakima).

Lake Wenatchee —See also East Wenatchee.

La Push —K09KZ, La Push TV Assn., Box 66285, Seattle (KOMO-TV Ch. 4 Seattle).

Laurier —K08GG, K10GH, K12GM, Laurier TV Club, Laurier (KREM-TV Ch. 2, KXLY-TV Ch. 4 & KHQ-TV Ch. 6 Spokane)—10-w each.

Leavenworth, Peshastin & vicinity —K03DU, K05FF, K07LA, Leavenworth Non-Profit TV Assn. Inc., R-1, Box 119, Leavenworth (KHQ-TV Ch. 6, KXLY-TV Ch. 4 & KREM-TV Ch. 2 Spokane).

Lebam —See Astoria.

Lebam —See also Grays River.

Long Lake-Suncrest —K11NT, Spokane TV Inc., see North Spokane (KXLY-TV Ch. 4 Spokane).

Longview —K70DT, Vancouver School District 37, 605 N. Devine Rd., Vancouver (KCPQ Ch. 13 Tacoma)—100-w.

Malaga & Rock Island rural areas —K09CL, K11CS, K13CQ, Apple Valley TV Assn. Inc., see Cashmere (KREM-TV Ch. 2, KXLY-TV Ch. 4 & KHQ-TV Ch. 6 Spokane).

Malaga, South Wenatchee & Sunnyslope area —K08CG, K10CM, K12CF, Apple Valley TV Assn. Inc., see Cashmere (KREM-TV Ch. 2, KXLY-TV Ch. 4 & KHQ-TV Ch. 6 Spokane)—10-w each.

Malo —See Curlew.

★**Malott & vicinity** —K67CH, TV Reception District 1, Okanogan County, Rte. 1, Box 109, Okanogan (KSPS-TV Ch. 7 Spokane)—100-w.

Mansfield —See Brewster.

Manson —K63BJ, K69BX, Manson Community TV Co. Inc., see Chelan (KREM-TV Ch. 2 & KSPS-TV Ch. 7 Spokane)—100-w each.

Manson —See also Chelan.

Marcus-Evans —See Kettle Falls.

Mazama —K02FZ, K04FT, K05EK, Upper Methow Valley TV Assn. Inc., Box 56, Winthrop (KREM-TV Ch. 2, KXLY-TV Ch. 4 & KHQ-TV Ch. 6 Spokane).

Merritt, Winton & vicinity —K03EC, K05FN, W-M TV Assn., Box 149, Star Rte., Leavenworth (KHQ-TV Ch. 6 & KXLY-TV Ch. 4 Spokane).

Methow —K09BI, K11BM, K13BN, Upper Methow Valley TV Assn. Inc., see Mazama (KREM-TV Ch. 2, KXLY-TV Ch. 4 & KHQ-TV Ch. 6 Spokane).

Mineral —See Ashford.

Minnehaha Park —See East Valley.

Mirrorfont —See Issaquah.

Molson —K05HK, K09BM, K11BT, K13RU, Oroville TV Assn. Inc., 1522 Golden St., Oroville (KSPS-TV Ch. 7, KREM-TV Ch. 2, KHQ-TV Ch. 6 & KXLY-TV Ch. 4 Spokane).

Monitor —See Cashmere.

Montesano —See Elma.

Moses Lake, Othello, Royal City & Warden —K52AF, K55DJ, K58BL, K68BV, Peoples TV Assn. Inc., see Ephrata (KSPS-TV Ch. 7, KREM-TV Ch. 2, KXLY-TV Ch. 4 & KHQ-TV Ch. 6 Spokane)—100-w each.

Moses Lake —See also Ephrata.

Mossyrock —See Glenoma.

National —See Ashford.

Neah Bay —K55AQ, K57AI, K59AN, Makah Indian Tribe, Box 277, Neah Bay (KOMO-TV Ch. 4, KING-TV Ch. 5 & KIRO-TV Ch. 7 Seattle)—100-w each.

★**Neah Bay** —K61BI, Makah Indian Tribe, see above (KCTS-TV Ch. 9 Seattle)—100-w.

Nile Valley —K06BD, K07CD, Nile Valley TV Assn., Nile Star Rte., Box 43, Naches (KNDD Ch. 23 & KIMA-TV Ch. 29 Yakima)—10-w each.

North Spokane —K11GD, Spokane TV Inc., W. 500 Boone Ave., Spokane (KXLY-TV Ch. 4 Spokane)—10-w.

NW Pacific Heights (Spokane) —K09NN, Spokane TV Inc., see North Spokane (KXLY-TV Ch. 4 Spokane)—10-w.

Oakville —K10GW, Town of Daxville, Box 52, Oakville (KIRO-TV Ch. 7 Seattle).

Ocean City —See Copalis.

Ocean Shores —See Copalis.

Ocosta —See Copalis.

Odessa —K09AR, K11AR, K13JW, K64AB, Odessa TV Club, 408 E. Third, Odessa (KXLY-TV Ch. 4, KHQ-TV Ch. 6, KREM-TV Ch. 2 & KSPS-TV Ch. 7 Spokane)—1-w, 1-w, 1-w, 100-w.

Okanogan & Omak —K13NK, TV Reception District 1, see Ellisford (KSPS-TV Ch. 7 Spokane).

Okanogan, Omak, Pine Creek area & Tunk Valley —K07DG, K09DG, K11DM, TV Reception District 1, Okanogan County, see Jackass Butte (KREM-TV Ch. 2, KXLY-TV Ch. 4 & KHQ-TV Ch. 6 Spokane).

Olympia —K46AJ, Bonneville Holding Co., see Bunker (KIRO-TV Ch. 7 Seattle)—100-w.

Omak —See Okanogan.

Onalaska —See Glenoma.

★**Orondo (rural area)** —K39AE, Apple Valley ETV Assn., see Cashmere (KWSU-TV Ch. 10 Pullman)—100-w.

Orondo —See Entiat.

Oroville —K02MO, K05AM, K06JR, K07SB, Oroville TV Assn. Inc., see Molson (KREM-TV Ch. 2, KXLY-TV Ch. 4, KHQ-TV Ch. 6 & KSPS-TV Ch. 7 Spokane).

Oroville —See also Ellisford.

Othello —See Moses Lake.

Pacific Beach —See Copalis.

Pasadena Park —See East Valley.

Pasco —K76CQ, Washington State U., see Ephrata (KWSU-TV Ch. 10 Pullman)—100-w.

Pasco —See also Richland.

Pateros —See Brewster.

Peshastin —See Leavenworth.

Pine Creek —See Ellisford.

Pine Creek —See also Dkanogan.

Plain —See Lake Wenatchee.

Point Pulley & Puget Sound (surrounding west shoreline) —K78BM, KIRO Inc., see Bunker (KIRO-TV Ch. 7 Seattle)—100-w.

Port Angeles —K61CG, Bonneville Holding Co., see Bunker (KIRO-TV Ch. 7 Seattle)—100-w.

Prescott —K66BT, Prescott School District No. 402-37, A St., Box 65, Prescott (KSPS-TV Ch. 7 Spokane)—10-w.

Prescott —K08DX, K10EJ, K12DM, Prescott TV System Inc., Prescott (KVEW Ch. 42 Kennewick; KEPR-TV Ch. 19 Pasco; KHQ-TV Ch. 6 Spokane).

Puget Sound —See Point Pulley.

Puyallup —K69BU, Bonneville Holding Co., see Bunker (KIRO-TV Ch. 7 Seattle)—100-w.

Puyallup —See also Narrows View.

Quinalt —K07CS, K10CP, K12CL, Quinalt TV Inc., Amanda Park (KOMO-TV Ch. 4 & KING-TV Ch. 5 Seattle; KOIN-TV Ch. 6 Portland).

Quincy —K21AJ, K70EP, K77AQ, K83AJ, Quincy Valley TV Inc., 206 H St. SE, Quincy (KREM-TV Ch. 2, KSPS-TV Ch. 7, KXLY-TV Ch. 4 & KHQ-TV Ch. 6 Spokane)—20-w, 20-w, 100-w, 100-w.

Randle —See Morton.

Rice —See Kettle Falls.

★**Richland, Kennewick & Pasco** —K66BW, Full Gospel Business Men's Fellowship International-Tri City Chapter, c/o Clifford Rice, 3112 W. 10th Ave., Kennewick (WDLI Ch. 17 Canton, OH via satellite)—100-w.

Riverside —K08CY, K10DM, K12CV, TV Reception District 1, Okanogan County, see Jackass Butte (KHQ-TV Ch. 6, KXLY-TV Ch. 4 & KREM-TV Ch. 2 Spokane).

★**Riverside & vicinity** —K57BZ, TV Reception District 1 of Okanogan County, see Jackass Butte (KSPS-TV Ch. 7 Spokane)—100-w.

Rock Island —See Malaga.

Royal City —See Moses Lake.

San Poi Valley —See Keller.

★**Seattle** —Ch. 52, Trinity Bcstg. of Seattle Inc., 815 NE Northgate Way, Seattle (KTBN-TV Ch. 40 Santa Ana, CA)—1000-w.

★**Seattle** —Ch. 59, Neighborhood TV Co. Inc., Box 22073, Phoenix, AZ (KUSK Ch. 7 Prescott, AZ via satellite)—100-w.

Seattle (Beach Dr. area) —K02EO, Bonneville Holding Co., see Bunker (KIRO-TV Ch. 7 Seattle).

Seattle (western shore of Lake Washington) —K02CU, Gaylord Bcstg. Co., Box 25125, Oklahoma City, OK (KSTW Ch. 11 Tacoma).

Skykomish —K09LA, K11LG, K13LP, Upper Skykomish Valley TV District, Box 66285, Seattle (KOMO-TV Ch. 4, KING-TV Ch. 5 & KIRO-TV Ch. 7 Seattle).

Soap Lake —See Ephrata.

South Shore —See Lake Chelan.

South Wenatchee —See Malaga.

★**Spokane** —Ch. 55, Neighborhood TV Co. Inc., see Seattle (KUSK Ch. 7 Prescott, AZ via satellite)—100-w.

Spokane —See also East Valley.

Spokane —See also NW Pacific Heights.

Spokane (NW section) —K10KI, Spokane TV Inc., see North Spokane (KXLY-TV Ch. 4 Spokane).

Spokane (west sections) —K13HE, Spokane TV Inc., see North Spokane (KXLY-TV Ch. 4 Spokane)—10-w.

Stellacoom —See Narrows View.

Stemilt —See Colocuckum.

★**Sunnyside** —K55CY, Full Gospel Businessmen's Fellowship International, see Vancouver (WDLI Ch. 17 Canton, OH via microwave)—100-w.

Suncrest —See Long Lake.

Sunnyslope —See Malaga.

Taholah —K07HF, K09HM, K13HR, Quinalt Tribal Council, Taholah (KOMO-TV Ch. 4 & KING-TV Ch. 5 Seattle; KSTW Ch. 11 Tacoma).

★**Tacoma** —Ch. 45, Neighborhood TV Co. Inc., see Seattle (KUSK Ch. 7 Prescott, AZ via satellite)—100-w.

Tonasket-Ellisforde —K08CX, K10DL, K12CX, TV Reception District 1, Okanogan County, see Jackass Butte (KHQ-TV Ch. 6, KREM-TV Ch. 2 & KXLY-TV Ch. 4 Spokane)—10-w each.

★**Tonasket & vicinity** —K67CL, TV Reception District 1, Okanogan County, see Jackass Butte (KSPS-TV Ch. 7 Spokane)—100-w.

Translators—Washington

Trout Lake —K04GC, K05AP, K09KW, Trout Lake TV Assn., Trout Lake (KGW-TV Ch. 8, KPTV Ch. 12 & KOIN-TV Ch. 6 Portland, OR).

Tunk Valley —See Ellisford.

Tunk Valley —See also Okanogan.

Twisp & Winthrop —K08AY, K10BD, K12BA, TV Reception District 2 of Okanogan County, Winthrop (KREM-TV Ch. 2, KXLY-TV Ch. 4 & KHQ-TV Ch. 6 Spokane)—5-w each.

***Twisp & Winthrop** —Ch. 13, TV Reception District 2 of Okanogan County, Winthrop (KSPS-TV Ch. 7 Spokane)—5-w.

Upper Squilchuck rural area —K09FF, K11FJ, K13EZ, Apple Valley TV Assn. Inc., see Cashmere (KREM-TV Ch. 2, KXLY-TV Ch. 4 & KHQ-TV Ch. 6 Spokane).

Vancouver —K04EI, Vancouver School District 37, see Longview (KCPQ Ch. 13 Tacoma).

***Vancouver, WA-Portland, OR** —K61CL, Full Gospel Fellowship International, Portland Chapter, 1171 N.E. 72nd, Portland, OR (WDLI Ch. 17 Canton, OH via satellite)—100-w.

Vantage —See Beverly.

Wakefield —See Jackass Butte.

Walla Walla —K14AA, Spokane TV Inc., see North Spokane (KXLY-TV Ch. 4 Spokane)—100-w.

Warden —See Moses Lake.

Wenatchee —See Colockum.

Wenatchee —See also East Wenatchee.

***Wenatchee (& suburbs)** —K43AC, Apple Valley ETV Assn., see Cashmere (KWSU-TV Ch. 10 Pullman)—100-w.

Westport —See Copalls.

White River —See Hood River, OR.

White Salmon —See Hood River, OR.

Wilson Creek —See Ephrata.

Winthrop —See Twisp.

Winton —See Merritt.

Wishka Valley —See Aberdeen.

WEST VIRGINIA

Charleston —W11AM, Gateway Communications Inc., 625 4th Ave., Huntington (WOWK-TV Ch. 13 Huntington).

Georges Run Road —W13AW, Short Gap TV Assn., Rte. 1, Keyser (WJAC-TV Ch. 6 Johnstown, PA)—5-w.

Grant County, Keyser & Mineral County (rural area) —W48AA, West Virginia Board of Regents, see Parkersburg (WNPB-TV Ch. 24 Morgantown)—1000-w.

Hampshire & Morgan County rural area —W60AB, West Virginia Educational Bcstg. Authority, see Parkersburg (WNPB-TV Ch. 24 Morgantown)—100-w.

***Huntington** —W55AT, Neighborhood TV Co. Inc., Box 22073, Phoenix, AZ (KUSK Ch. 7 Prescott, AZ via satellite)—100-w.

Keyser —See Grant County.

Martinsburg —W44AA, West Virginia Educational Bcstg. Authority, see Parkersburg (WNPB-TV Ch. 24 Morgantown)—1000-w.

Mineral County —See Grant County.

Moorefield —W70AE, W80AD, Valley TV Cooperative Inc., Moorefield (WDVM-TV Ch. 9 Washington, DC; WJAC-TV Ch. 6 Johnstown, PA)—10-w each.

Morgan County —See Hampshire.

Parkersburg —W57AG, West Virginia Educational Bcstg. Authority, Suite B 424, State Capitol, Bldg. 6, Charleston (WPBY-TV Ch. 33 Huntington)—1000-w.

Romney —W69AC, West Virginia Educational Bcstg. Authority, see above (WNPB-TV Ch. 24 Morgantown)—100-w.

Wheeling —W41AA, West Virginia Educational Bcstg. Authority, see Parkersburg (WNPB-TV Ch. 24 Morgantown)—1000-w.

Williamstown —W75AG, see Charleston (WOWK-TV Ch. 13 Huntington).

WISCONSIN

***Armstrong Creek** —W39AE, State of Wisconsin Educational Communications Board, see River Falls (WLEF-TV Ch. 36 Park Falls)—100-w.

***Bloomington** —K49AG, State of Wisconsin Educational Communications Board, see River Falls (WHLA-TV Ch. 31 La Crosse)—100-w.

Darlington —W56AB, W67AC, W69AB, City of Darlington, 116 E. Louisa St., Darlington (WMTV Ch. 33, WHA-TV Ch. 21 & WKOW-TV Ch. 27 Madison)—100-w each.

***Friendship** —W53AC, State of Wisconsin Educational Communications Board, see River Falls (WHRM-TV Ch. 20 Wausau)—100-w.

Fond du Lac —W75AJ, Nationwide Communications Inc., 115 S. Jefferson St., Green Bay (WBAY-TV Ch. 2 Green Bay)—100-w. Requests CP to switch to Ch. 8.

Fond du Lac —W70AO, Hearst Corp., 759 N. 19th St., Milwaukee (WISN-TV Ch. 12 Milwaukee)—100-w.

Grantsburg —See Hinkley, MN.

Green Bay & Sheboygan —W08BW, Board of Lakeshore Vocational, Technical & Adult Education District, 115 S. Jefferson St., Green Bay (WBAY-TV Ch. 2 Green Bay)—10-w.

La Crosse —W83AH, KTTC TV Inc., 601 First Ave. SW, Rochester, MN (KTTC Ch. 10 Rochester, MN).

Ladysmith —W63AR, Hubbard Bcstg. Inc., 3415 University Ave., St. Paul, MN (KSTP-TV Ch. 5 Minneapolis-St. Paul, MN)—100-w.

***Madison** —K59AY, Neighborhood TV Co. Inc., Box 22073, Phoenix, AZ (KUSK Ch. 7 Prescott, AZ via satellite)—100-w.

Milwaukee —W55AS, Weigel Bcstg. Co., 141 W. Jackson Blvd., Chicago, IL (WCIU-TV Ch. 26 Chicago, IL)—100-w.

Prairie du Chien, WI & McGregor, IA —K12DZ, Backe Communications, 141 S. 6th St., La Crosse (WKBT Ch. 8 La Crosse).

River Falls —W55AP, State of Wisconsin Educational Communications Board, 732 N. Midvale Blvd., Madison (WHWC-TV Ch. 28 Menominee)—100-w.

***Sayner & Vilas County** —W57AR, Forward Telecasting Inc., 1114 Grand Ave., Wausau (WSAW-TV Ch. 7 Wausau)—1000-w.

Spooner —W57AS, Hubbard Bcstg. Inc., see Ladysmith (KSTP-TV Ch. 5 St. Paul-Minneapolis, MN)—100-w.

Upper Door County —See Washington Island Twp.

Vilas County —See Sayner.

Washington Island Twp. & Upper Door County —W55AO, State of Wisconsin Educational Communications Board, see River Falls (WPNE Ch. 38 Green Bay)—100-w.

WYOMING

Afton, Auburn, Fairview, Grover & Smoot —K110M, Star Valley TV System, Box 23, Afton (KIDK Ch. 3 Idaho Falls, ID).

***Afton, Auburn, Fairview, Grover & Smoot** —K13LY, Star Valley TV System, see above (KIFI-TV Ch. 8 Idaho Falls-Pocatello, ID)—10-w.

Alta, WY-Driggs & Tetonla, ID —K07QC, Grand Targhee, Alta, WY via Driggs, ID (KIDK Ch. 3 Idaho Falls, ID)—10-w.

Alta —See also Driggs, ID.

Arapahoe, Fremont County (rural) & Riverton —K03ER, K05FT, Riverton Fremont TV Club Inc., 113 S. Second E., Box 628, Riverton (KCNC-TV Ch. 4 & KRMA-TV Ch. 6 Denver, CO)—10-w each.

Arvada & Horse Creek —K08GH, Arvada TV Assn., Arvada (KTWO-TV Ch. 2 Casper).

Auburn —See Afton.

Baggs —See Lower Snake River, CO.

Banner, Kemey, Lower Piney & Story —K05AW, Story-Banner Community TV, Box 234, Story (KTVQ Ch. 2 Billings, MT).

Bear River, Evanston & Uinta County (rural) —K06IF, Bridger Valley, Daggett County ETV Cooperative Services Board, see Fort Bridger (KUED Ch. 7 Salt Lake City, UT)—10-w.

Beaver Ridge, Cora, Daniel, Green River & Pinedale area —K05DK, Cora Peak TV Assn., Danlel (KTWO-TV Ch. 2 Casper)—10-w.

Bedford, Etna, Freedom, Thayne & Turnerville —K05GJ, K07PB, K12LI, Lower Star Valley Non-Profit TV Assn., Box 276, Thayne (KIFI-TV Ch. 8 & KIDK Ch. 3 Idaho Falls, ID; KPVI Ch. 6 Pocatello, ID)—10-w each.

Big Goose & Ranchester —K04FD, Sheridan TV Translator Inc., see Fort MacKenzie (KTVQ Ch. 2 Billings, MT).

Big Goose Community, Fort MacKenzie & Sheridan —K06AT, Sheridan TV Transla-

tor Inc., see Fort MacKenzie (KTWO-TV Ch. 2 Casper)—10-w.

Big Laramie Valley, Bosler & Laramie —K03CR, K10FQ, K12FY, Laramie Plains Antenna TV Assn. Inc., Box 188, Laramie (KUSA-TV Ch. 9, KMGH-TV Ch. 7 & KCNC-TV Ch. 4 Denver, CO)—10-w each.

Big Piney —K10HO, Upper Green River TV System, Big Piney (KTVX Ch. 4 Salt Lake City, UT)—10-w.

Big Piney, Boulder, Cottonwood Creek, Daniel, East Fork River, El Paso Natural Gas Camp, Fork River (rural), Horse Creek & Speedway Road —K07HM, K12AH, Upper Green River TV System, Big Piney (KTWO-TV Ch. 2 Casper; KIDK Ch. 3 Idaho Falls, ID).

Big Piney & La Barge —K04FV, Tulsa TV Assn., La Barge (KUTV Ch. 2 Salt Lake City)—5-w.

Bitter Creek, Recluse, Spotted Horse & Wildcat areas —K10BL, Spotted Horse TV Booster Club, Spotted Horse (KTWD-TV Ch. 2 Casper).

Bondurant area —K11MJ, K13NB, Hoback Basin TV, Bondurant (KIDK Ch. 3 Idaho Falls; KTWO-TV Ch. 2 Casper).

Bondurant —K69DD, Harriscope Bcstg. Corp., 4200 E. 2nd, Casper (KTWO-TV Ch. 2 Casper)—100-w.

Bosler —See Big Laramie Valley.

Boulder —See Big Piney.

Bryan, Granger, Peru & Trona Plant (E of Granger) —K03ES, K06IW, K07OI, Upper Bear River TV Service, Box 547, Evanston (KSL-TV Ch. 5, KTVX Ch. 4 & KUTV Ch. 2 Salt Lake City, UT)—5-w each.

Buffalo —K06HM, K09KS, K13LI, Buffalo TV Assn., 80 S. Main St., Buffalo (KTWO-TV Ch. 2 Casper; KTVQ Ch. 2 Billings; KHSD-TV Ch. 11 Lead, SD)—10-w each.

California Oil Camp, Calpet, Fontenell, La Barge & Utah Oil Camp —K06FD, K09IJ, Tulsa TV Assn., see Big Piney (KTVX Ch. 4 Salt Lake City, UT; KTWO-TV Ch. 2 Casper)—5-w, 1-w.

Calpet —See California Oil Camp.

Campbell County —See Wyodak.

Carbon County (rural) & Rawlins —K56AV, K58AM, Jeffrey City Community TV Assn., see Jeffrey City (KRMA-TV Ch. 6 & KCNC-TV Ch. 4 Denver)—100-w each.

Carlsle, Mulett, New Haven & Oshota —K07GL, Little Missouri Butte TV Assn., Hulett (KTWO-TV Ch. 2 Casper).

Carlsle, Inyan Cara, Sundance & Williams Divide —K09AC, K12AD, Sundance Community TV Assn., Sundance (KTWO-TV Ch. 2 Casper; KOTA-TV Ch. 3 Rapid City, SD).

Carter —K08HB, K10HR, K12ID, Upper Bear River TV Service, see Bryan (KTVX Ch. 4, KUTV Ch. 2 & KSL-TV Ch. 5 Salt Lake City, UT)—10-w each.

Casper —K06KH, Casper Community College District, 125 College Dr., Casper (KRMA-TV Ch. 6 Denver, CO)—100-w.

Casper, Glenrock, Midwest & rural areas —K20AB, Hi Ho Bcstg. Corp. of Wyoming, 1121 Arapahoe, Thermopolis

Wyoming—Translators

- (KFWY-TV Ch. 10 Lander-Riverton)—1000-w.
- Clark & rural area** —K07QA, K09OH, K11PK, K13QA, Park County, Box 110, Cody (KRMA-TV Ch. 6 Denver, CO; KULR-TV Ch. 8, Billings, MT; KTWQ-TV Ch. 2 Casper; KTVQ Ch. 2 Billings, MT)—10-w each.
- Clarks Fork, WY and Cooke City & Silver Gate, MT** —K11GE, K13FW, Shoshone River Power Inc., Box 780, Cody (KTVQ Ch. 2 & KULR-TV Ch. 8 Billings, MT).
- Clarks Fork & Sugarloaf Mountain areas** —K02LH, K06KT, Park County, see Clark (KRMA-TV Ch. 6 Denver, CO; KTWQ-TV Ch. 2 Casper)—10-w each.
- Clarks Fork (Yellowstone River) & Sugarloaf Mountain areas** —K07GG, K09GI, Park County, see Clark (KTVQ Ch. 2 & KULR-TV Ch. 8 Billings, MT).
- Clarks Fork Canyon & Sunlight Basin areas** —K04DB, K05CC, Park County, see Clark (KTVQ Ch. 2 & KULR-TV Ch. 8 Billings)—10-w each.
- Clear Creek area & Clearmont** —K08JU, Clearcreek TV Booster Assn., Box 132, Clearmont (KTWO-TV Ch. 2 Casper).
- Clearmont** —See also Clear Creek.
- Cody** —K06AZ, K11BZ, K13GJ, Cody TV Club, Rte. 1 (KULR-TV Ch. 8 & KTVQ Ch. 2 Billings; KTWQ-TV Ch. 2 Casper).
- Cody, Powell & rural area** —K47AD, K49AI, K51AK, K53AL, K55CA, Park County, see Clark (KCWY-TV Ch. 14 Casper; KRMA-TV Ch. 6 Denver, CO; KULR-TV Ch. 8 & KTVQ Ch. 2 Billings, MT; KTWQ-TV Ch. 2 Casper)—100-w each.
- Cokeville Town** —K08HM, K10IF, K13FS, Cokeville TV Corp., Box 317, Cokeville (KUTV Ch. 2, KTVX Ch. 4 & KSL-TV Ch. 5 Salt Lake City, UT).
- Cora** —See Beaver Ridge.
- Cottonwood Campground** —See Crooks Gap Mining & Oil Camps.
- Cottonwood Campground** —See also Oil Camps.
- Cottonwood Creek** —See Big Piney.
- Crooks Gap Mining & Oil Camps & Rural Cottonwood Campground** —K06IK, Jeffrey City Community TV Assn., see Jeffrey City (KDUH-TV Ch. 4 Scottsbluff, NE)—10-w.
- Daniel** —See Beaver Ridge.
- Daniel** —See also Big Piney.
- Dayton & Tongue River** —K05AC, K10AE, Dayton TV Assn., Box 123, Dayton (KTVQ Ch. 2 & KULR-TV Ch. 8 Billings, MT).
- Douglas** —K04DE, K09KO, Douglas Entertainment Co., Rte. 1, Box 14, Douglas (KSTF Ch. 10 & KDUH-TV Ch. 4 Scottsbluff, NE).
- Dry Lake, Point of Rocks & Thayer Junction** —K07PJ, K09MJ, K11MR, Upper Bear River TV Service, see Bryan (KUTV Ch. 2, KSL-TV Ch. 5 & KTVX Ch. 4 Salt Lake City)—5-w each.
- Dubois** —K04AF, K07HP, Dubois Community TV Club, Dubois (KFWY-TV Ch. 10 Riverton; KTWQ-TV Ch. 2 Casper).
- Dutch Creek area, Prairie Dog & WYarno** —K10GZ, K12CA, WYarno TV Assn., WYarno (KULR-TV Ch. 8 & KTVQ Ch. 2 Billings, MT).
- East Fork River** —See Big Piney.
- Eden & Farson** —K08IL, K12JZ, Sweetwater TV Co. Inc., 602 Broadway, Rock Springs (KUTV Ch. 2 & KSL-TV Ch. 5 Salt Lake City, UT)—5-w each.
- ★**Eden & Farson** —K10JI, Sweetwater TV Co. Inc., see above (KTVX Ch. 4 Salt Lake City, UT)—5-w.
- Edgerton, Linch & Midwest** —K07NZ, Salt Creek TV Assn. Inc., 524 Peake, Box 8, Midwest (KHSD-TV Ch. 11 Lead, SD)—10-w.
- El Paso Natural Gas Camp** —See Big Piney.
- Elmo, Hanna & Medicine Bow** —K08EH, Hanna-Elmo TV Assn., Box 111, Hanna (KTWO-TV Ch. 2 Casper).
- Encampment** —K06BR, K08CP, Elk Mountain TV Co., Elk Mountain (KYCU-TV Ch. 5 Cheyenne; KTWQ-TV Ch. 2 Casper)—10-w each.
- Etna** —See Bedford.
- Evanston & Upper Bear River Valley** —K09JL, K11JQ, K13JV, Kilburn I. Porter, Box 303, Lyman (KSL-TV Ch. 5, KUTV Ch. 2 & KTVX Ch. 4 Salt Lake City, UT)—5-w each.
- ★**Evanston & Upper Bear River Valley** —Ch. 6, Upper Bear River TV Service, see Bryan (KUED Ch. 7 Salt Lake City)—10-w.
- Evanston** —See also Bear River.
- Fairview** —See Afton.
- Farson** —See Eden.
- Federal Mining Camp** —K07OU, Federal-American Partners, Star Route, Gas Hills (KCNC-TV Ch. 4 Denver, CO).
- Fontenell** —See California Oil Camp.
- Fork River** —See Big Piney.
- Fort Bridger, Little America, Lonetree, Mountain View & Dpal** —K09DI, K11DN, K13DH, Lyman TV Assn., Box 641, Lyman (KSL-TV Ch. 5, KUTV Ch. 2 & KTVX Ch. 4 Salt Lake City, UT).
- Fort Bridger, Little America, Lyman, McKinnon, Mountain View & Dpal** —K07LS, Bridger Valley, Daggett County ETV Cooperative Service Board, Box 163, Mountain View (KUED Ch. 7 Salt Lake City, UT).
- Fort MacKenzie & Sheridan** —K13LK, Sheridan TV Translator Inc., Box 150, Sheridan (KULR-TV Ch. 8 Billings, MT)—10-w. Requests CP for switch from Ch. 13 to Ch. 10.
- Fort MacKenzie** —See Big Goose Community.
- Fort Washakie** —See Lander.
- Freedom** —See Bedford.
- Fremont County** —See Arapahoe.
- Garland & Powell** —K05AB, K12AE, City of Powell, Box 30, Powell (KULR-TV Ch. 8 & KTVQ Ch. 2 Billings, MT).
- Gillette** —K04AB, Gillette TV Assn., Box 810, Gillette (KTWO-TV Ch. 2 Casper).
- Gillette** —K06JM, Duhamel Bcstg. Enterprises, 518-1/2 St. Joseph St., Rapid City, SD (KSGW-TV Ch. 12 Sheridan)—10-w.
- Gillette** —See also Wyodak.
- Glenrock** —See Casper.
- Granger** —See Bryan.
- Granger & Little America** —K69BY, Rocky Mountain Communications Network Inc., 300 N. Center St., Casper (KWWY Ch. 13 Rock Springs)—100-w.
- Green River** —See Beaver Ridge.
- ★**Greybull** —K09OM, Duhamel Bcstg. Enterprises, see Gillette (KSGW-TV Ch. 12 Sheridan)—10-w.
- Greybull** —See also Wood River.
- Hanna** —See Elmo.
- Grover** —See Afton.
- Hartville & Sunrise** —K08FI, K12FE, Hartville Community TV, Box 33, Hartville (KTWO-TV Ch. 2 Casper; KYCU-TV Ch. 5 Cheyenne).
- Hoback Junction** —K11LL, K13LY, Hoback Community Non-Profit TV Assn., Star Rte., Box 32, Jackson (KIDK Ch. 3 & KIFI-TV Ch. 8 Idaho Falls, ID).
- Horse Creek** —See Arvada.
- Horse Creek** —See also Big Piney.
- Hudson & rural surrounding area** —K11OI, K13OZ, Riverton-Fremont TV Club Inc., see Arapahoe (KTWO-TV Ch. 2 Casper).
- Hulett** —K06GI, Hulett TV Club, Hulett (KHSD-TV Ch. 11 Lead, SD).
- ★**Hulett** —K09PG, Hulett TV Club, see above (KIVV-TV Ch. 5 Lead, SD).
- Hulett** —See also Carlisle.
- Inyan Cara** —See Carlisle.
- Jackson** —K11GI, Idaho Falls Bcstg. Co. Inc., Box 2008, 1255 E. 17th St., Idaho Falls, ID (KIDK Ch. 3 Idaho Falls, ID).
- Jackson** —K13FZ, Jackson Hole Translator Inc., Box 523 (KIFI-TV Ch. 8 Idaho Falls, ID)—10-w.
- Jackson** —K56BT, Harriscope Bcstg. Corp., see Bondurant (KTWO-TV Ch. 2 Casper)—100-w.
- ★**Jackson** —Ch. 12, Ambassador Media Corp., 425 E. Center, Pocatello, ID (KPVI Ch. 6 Pocatello, ID)—10-w.
- Jeffrey City** —K07NI, K09MI, K11MN, Jeffrey City Community TV Assn., Box 306, Jeffrey City (KCWY-TV Ch. 14 & KTWQ-TV Ch. 2 Casper; KRMA-TV Ch. 6 Denver, CO)—10-w each.
- Jeffrey City & rural area** —K13NW, Jeffrey City Community TV Assn., see Jeffrey City (KCNC-TV Ch. 4 Denver, CO)—10-w.
- Kaycee** —K06IA, Powder River TV Booster Assn., Kaycee (KHSD-TV Ch. 11 Lead, SD). Holds CP for 10-w.
- Kerney** —See Banner.
- La Barge** —K02GE, Tulsa TV Assn., see Big Piney (KSL-TV Ch. 5 Salt Lake City, UT).
- La Barge** —See Big Piney.
- La Barge** —See also California Oil Camp.
- Lance Creek** —K09JI, Lance Creek TV Club, Lance Creek (KOTA-TV Ch. 3 Rapid City, SD).
- Lander** —K12HM, Lander Valley TV Assn., Box 15, Fort Washakie Rte., Lander (KTWO-TV Ch. 2 Casper).
- Lander, Riverton & Fort Washakie** —K04KD, Harriscope Bcstg. Corp., see Bondurant (KTWO-TV Ch. 2 Casper)—100-w.
- Laramie** —K08IQ, Burke Bcstg. Co. of Cheyenne, 1800 Judson Rd., Longview, TX (KYCU-TV Ch. 5 Cheyenne)—100-w.
- Laramie** —K70FC, Harriscope Bcstg. Corp., see Bondurant (KTWO-TV Ch. 2 Casper)—100-w.
- Laramie** —K57AF, K59AM, Laramie Plains Antenna TV Assn. Inc., Box 188, Laramie (KRMA-TV Ch. 6 & KWGN-TV Ch. 2 Denver, CO)—100-w each.
- ★**Laramie** —Ch. 61, Harriscope Bcstg. Corp., see Bondurant (KTWO-TV Ch. 2 Casper)—100-w.
- Laramie** —See also Big Laramie Valley.
- Linch** —See Edgerton.
- Little America** —See Fort Bridger.
- Little America** —See also Granger.
- Little America & McKinnon** —K70EB, K72CX, K74DB, Daggett County TV Dept., County Courthouse, Manila (KUTV Ch. 2, KTVX Ch. 4 & KSL-TV Ch. 5 Salt Lake City, UT)—100-w each.
- Little Piney & Lower Piney** —K04FC, Piney TV Assn., Banner (KTWO-TV Ch. 2 Casper).
- Lonetree** —See Fort Bridger.
- Lovell** —K04AA, K12AC, Lovell Byron Cowley TV, Box 458 (KULR-TV Ch. 8 & KTVQ Ch. 2 Billings, MT).
- ★**Lovell** —K07PW, Duhamel Bcstg. Enterprises Inc., see Gillette (KSGW-TV Ch. 12 Sheridan)—10-w.
- ★**Lovell** —K61BQ, Harriscope Bcstg. Corp., see Bondurant (KULR-TV Ch. 8 Billings, MT)—100-w.
- Lower Piney** —See Banner.
- Lower Piney** —See also Little Piney.
- Lucerne District, Dwl Creek & Thermopolis** —K05EA, Hot Springs Booster TV Inc., 944 Arapahoe, Thermopolis (KTWO-TV Ch. 2 Casper).
- Lumms Co. Housing Facility** —See Allied Chemical Co.
- Lusk** —K08AJ, K12IS, Lusk TV Club, Lusk (KYCU-TV Ch. 5 Cheyenne; KTWQ-TV Ch. 2 Casper).
- Lyman** —See Fort Bridger.
- Mammoth & Yellowstone National Park** —K06AD, K10JH, K12GD, Mammoth Community TV, Box 255, Yellowstone National Park (KIDK Ch. 3 Idaho Falls, ID);

Translators—Wyoming

- KTVQ Ch. 2 & KULR-TV Ch. 8 Billings, MT)—5-w, 1-w, 5-w.
- Manderson & rural area** —K03GF, K06KW, K07SU, K13TX, Town of Manderson, Manderson (KRMA-TV Ch. 6 Denver, CO; KTWO-TV Ch. 2 Casper; KTVQ Ch. 2 & KULR-TV Ch. 8 Billings, MT)—1-w.
- McKinnon** —See Little America.
- McKinnon** —See also Fort Bridger.
- Medicine Bow** —K07LI, K09LS, K13MP, Town of Medicine Bow, Medicine Bow (KMGH-TV Ch. 7 & KUSA-TV Ch. 9 Denver, CO; KTWO-TV Ch. 2 Casper).
- Medicine Bow** —See also Elmo.
- Meeteetse** —K09BP, K12BP, Meeteetse Community TV, Box 355, Meeteetse (KTVQ Ch. 2 & KULR-TV Ch. 8 Billings, MT).
- Meeteetse & rural area** —K63B0, K65BW, K67CB, K69CS, Park County, see Clark (KRMA-TV Ch. 6 Denver, CO; KTWO-TV Ch. 2 Casper; KULR-TV Ch. 8 & KTVQ Ch. 2 Billings, MT)—100-w each.
- Midwest** —See Casper.
- Midwest** —See also Edgerton.
- Moorcroft** —K06HL, K09KR, Moorcroft Community TV Inc., Box 389, Moorcroft (KHSD-TV Ch. 11 Lead, SD; KTWO-TV Ch. 2 Casper).
- Mountain View** —See Fort Bridger.
- Newcastle** —K07AC, K09AD, K13JK, Newcastle TV Assn. Inc., Box 331, Newcastle (KDUH-TV Ch. 4 Scottsbluff, NE; KTWO-TV Ch. 2 Casper; KHSD-TV Ch. 11 Lead, SD). K13JK requests CP to add Lake Draw, Mondell & Skull Creek to principal community; change primary station to KIVV-TV Ch. 5 Lead, SD; increase power to 10-w.
- New Haven** —See Carlisle.
- North Fork** —K07RS, K09SF, Park County, see Clark (both KTWO-TV Ch. 2 Casper).
- North Shoshoni Fork** —See Shoshoni River.
- Opal** —See Fort Bridger.
- Orchard Ranch Ltd.** —K05CE, Orchard Ranch Ltd., N. Wood Rte., Ten Sleep (KTWO-TV Ch. 2 Casper).
- Osage** —K08BI, Osage TV Assn. Inc., Osage (KTWO-TV Ch. 2 Casper).
- Oshota** —See Carlisle.
- Owl Creek** —See Lucerne District.
- Pacific Power & Light Co.'s Steam Generating Plant Work Camp, Sweetwater County (located several miles from Point of Rocks)** —K08IG, Sweetwater TV Co. Inc., see Eden (KTWO-TV Ch. 2 Casper).
- Passaic** —See Otter, MT.
- Peru** —See Bryan.
- Pinedale** —K70AX, Town of Pinedale, Pinedale Power & Light Co., Pinedale (KIDK Ch. 3 Idaho Falls, ID)—20-w.
- Pinedale** —See also Beaver Ridge.
- Point of Rocks** —See Dry Lake.
- Powell** —See Cody.
- Powell** —See also Garland.
- Prairie Dog** —See Dutch Creek.
- Ranchester** —K12AX, Ranchester TV Assn., Box 4, Ranchester (KTWO-TV Ch. 2 Casper).
- Ranchester** —See also Big Goose.
- ★Rawlins & Sinclair** —K11PJ, Harriscope Bcstg. Corp., see Bondurant (KTWO-TV Ch. 12 Casper)—100-w.
- Rawlins** —See also Carbon County.
- Recluse** —K05EN, Recluse TV Club, Box 132, Clearmont (KHSD-TV Ch. 11 Lead, SD).
- Recluse** —See also Bitter Creek.
- Riverton** —K08GO, Riverton-Fremont TV Club Inc., Box 628, Riverton (KTWO-TV Ch. 2 Casper).
- Riverton & rural area** —K12MJ, Riverton Fremont TV Club Inc., 113 South 2nd East, Riverton (KCWY-TV Ch. 14 Casper)—5-w.
- Riverton** —See also Arapahoe.
- Riverton** —See also Lander.
- Rock River** —K04KW, K07JE, K09FY, K13KE, Town of Rock River, Rock River (KCNC-TV Ch. 4 & KMGH-TV Ch. 7 Denver, CO; KYCU-TV Ch. 5 Cheyenne; KUSA-TV Ch. 9 Denver, CO)—10-w, 1-w, 10-w, 1-w.
- Rozet** —K13IP, Rozet TV Club, Rozet (KTWO-TV Ch. 2 Casper).
- Saratoga & rural area** —K11ER, K13EI, Elk Mountain TV Co., Elk Mountain (KYCU-TV Ch. 5 Cheyenne; KTWO-TV Ch. 2 Casper)—10-w each.
- Saratoga & rural area** —K07NT, K09OC, Jeffrey City Community TV Assn., see Jeffrey City (KCNC-TV Ch. 4 & KRMA-TV Ch. 6 Denver, CO)—5-w each.
- Shell** —K05GE, K12KT, Shell TV Assn., Shell (KULR-TV Ch. 8 Billings, MT; KTWO-TV Ch. 2 Casper).
- Sheridan** —K55BL, Harriscope Bcstg. Corp., see Bondurant (KTWO-TV Ch. 2 Casper).
- Sheridan & surrounding rural areas** —K07HC, KTVQ Inc., 3203 3rd Ave N, Box 2257, Billings, MT (KTVQ Ch. 2 Billings, MT)—100-w.
- Sheridan** —See also Fort MacKenzie.
- Shoshoni River (north & south fork rural areas) & Diamond Basin** —K04DA, K05CB, Park County, see Clark (KTVQ Ch. 2 & KULR-TV Ch. 8 Billings, MT). K05CB holds CP for 10-w. K04DA requests CP for 10-w.
- Shoshoni River (upper south fork)** —K11GG, K13FX, Park County, see Clark (KTVQ Ch. 2 & KULR-TV Ch. 8 Billings, MT)—5-w each.
- ★Shoshoni** —K13NZ, Shoshoni TV Assn., Box 265, Shoshoni (KTWO-TV Ch. 2 Casper).
- Sinclair** —See Rawlins.
- Smoot** —See Afton.
- South Fork** —K02LG, K06KS, Park County, see Clark (KRMA-TV Ch. 6 Denver, CO; KTWO-TV Ch. 2 Casper)—1-w, 10-w.
- South Park** —K07KS, K09LF, South Park Community Non-Profit TV Assn., Box 1184, Jackson (KIDK Ch. 3 & KIFI-TV Ch. 8 Idaho Falls, ID).
- Speedway Road** —See Big Piney.
- Spotted Horse** —See Bitter Creek.
- Story** —See Banner.
- Sugarloaf Mountain** —See Clarks Fork.
- Sundance** —See Carlisle.
- Sunlight Basin** —K13SP, Park County, see Clark (KTWO-TV Ch. 2 Casper).
- Sunlight Basin (rural) & Clark Fork area** —K11QL, Park County (KRMA-TV Ch. 6 Denver, CO)—10-w.
- Sunlight Basin** —See also Clarks Fork Canyon.
- Sunrise** —See Hartville.
- Superior** —K12FH, Sweetwater TV Co., see Eden (KTWO-TV Ch. 2 Casper).
- Superior** —K03FD, K06JQ, K07PO, Superior Community TV, Box 74, 65 B St., Superior (KTVX Ch. 4, KSL-TV Ch. 5 & KUTV Ch. 2 Salt Lake City, UT).
- Ten Sleep** —K09EL, Ten Sleep Free TV Club, Box 114, Ten Sleep (KTWO-TV Ch. 2 Casper).
- Thayer Junction** —See Dry Lake.
- Thayne** —See Bedford.
- Thermopolis** —See Lucerne District.
- Tongue River** —See Dayton.
- Trona Plant** —See Bryan.
- Turnerville** —See Bedford.
- Uinta County (rural)** —See Bear River.
- Upper Bear River Valley** —See Evanston.
- Upper Greybull River & Wood River rural areas** —K06DJ, K13FO, Park County, see Clark (KTVQ Ch. 2 & KULR-TV Ch. 8 Billings, MT)—10-w each.
- Upton** —K07BZ, K13BJ, Upton Community TV, Box 158, Upton (KOTA-TV Ch. 3 Rapid City, SD; KTWO-TV Ch. 2 Casper).
- Utah Oil Camp** —See California Oil Camp.
- Wamsutter** —K13KN, Town of Wamsutter, c/o Mayor's Office, Wamsutter (KTWO-TV Ch. 2 Casper).
- Wheatland** —K03EU, K06JG, K08GL, K12HE, Wheatland Rural Electric Assn., Box 1209, Wheatland (KYCU-TV Ch. 5 Cheyenne; KTNE-TV Ch. 13 Alliance, NE; KDUH-TV Ch. 4 Scottsbluff, NE; KTWO-TV Ch. 2 Casper)—5-w, 5-w, 1-w, 5-w.
- Wildcat** —See Bitter Creek.
- Williams Divide** —See Carlisle.
- Wood River & upper Greybull areas** —K04LA, Park County, see Clark (KTWO-TV Ch. 2 Casper)—10-w.
- Wood River** —K07RT, Park County, see Clark (KRMA-TV Ch. 6 Denver, CO).
- Wood River** —See also Upper Greybull River.
- World** —K04DZ, K12BK, Farmers TV Assn., Box 541, World (KULR-TV Ch. 8 Billings, MT; KTWO-TV Ch. 2 Casper).
- Wyarno** —See Dutch Creek.
- Wyodak, Gillette & Campbell County (rural)** —K08AA, Wyodak TV Assn., Box 149, Gillette (KTWO-TV Ch. 2 Casper)—10-w.
- Yellowstone National Park** —See Mammoth.
- Yellowstone River** —See Clarks Fork.

GUAM

Merizo —K04JG, Guam Educational Telecommunications Corp., Box 3615, Agaña (KGTG Ch. 12 Agaña)—10-w.

PUERTO RICO

Adjuntas —W82AL, Blair Bcstg. of Puerto Rico Inc., 1290 Ave. of the Americas, New York, NY (WKAQ-TV Ch. 2 San Juan)—100-w.

Adjuntas —W49AC, SFN Puerto Rico Communications Inc., 1900 E. Lake Ave., Glenview, IL (WAPA-TV Ch. 4 San Juan)—100-w.

Aguada & Aguadilla —W32AA, Blair Bcstg. of Puerto Rico Inc., see Adjuntas (WKAQ-TV Ch. 2 San Juan)—1000-w.

Aguadilla —W10AN, American Colonial Bcstg. Corp., Box 4189, San Juan (WSUR-TV Ch. 9 Ponce).

Aguadilla —See also Aguada.

Caguas —W58AA, Ponce TV Corp., Darlington Bldg., Marina St., Ponce (WLUZ-TV Ch. 7 Ponce)—1000-w.

Fajardo —W09AT, Blair Bcstg. of Puerto Rico, see Adjuntas (WKAQ-TV Ch. 2 San Juan)—10-w.

Fajardo —W56BC, WPRV-TV Inc., Box 1887, Muskogee, OK (WPRV-TV Ch. 13 Fajardo)—100-w.

***Guanica** —Ch. 8, Western Bcstg. Corp. of Puerto Rico, Box AQ, Mayaguez (WOLE-TV Ch. 12 Aguadilla-Mayaguez).

Guayama —W08AB, Island Translator System, Box 532, Guayama (WKBM-TV Ch. 11 Caguas). Requests 5-w.

***Isabella** —Ch. 10, Western Bcstg. Corp. of Puerto Rico, see Guanica (WOLE-TV Ch. 12 Aguadilla-Mayaguez).

Jayuya —W83AO, Blair Bcstg. of Puerto Rico, see Adjuntas (WKAQ-TV Ch. 2 San Juan)—100-w.

Maricao —W82AM, American Colonial Bcstg. Corp., see Aguadilla (WSUR-TV Ch. 9 Ponce)—100-w.

Maricao, Sabana Grande & San German —W72AO, Blair Bcstg. of Puerto Rico, see Adjuntas (WKAQ-TV Ch. 2 San Juan)—100-w.

Mayaguez —W08BM, Quality Telecasting Corp., Box 9986, Santurce (WORA-TV Ch. 5 Mayaguez).

Mayaguez —W22AB, Blair Bcstg. of Puerto Rico, see Adjuntas (WKAQ-TV Ch. 2 San Juan)—1000-w.

***Mayaguez** —Ch. 16, Ponce Television Corp., see Caguas (WLUZ-TV Ch. 7 Ponce)—1000-w.

Virgin Islands—Translators

***Mayaguez** —Ch. 16, Quality Telecasting Corp., see above (WORA-TV Ch. 5 Mayaguez)—1000-w.

Orocovis —W56AA, SFN Puerto Rico Communications Inc., see Adjuntas (WAPA-TV Ch. 4 San Juan)—100-w.

★**Sabana Grande & San German** —W10AS, American Colonial Bcstg. Corp., see Aguadilla (WSUR-TV Ch. 9 Ponce)—10-w.

★**Sabana Grande & San German** —Ch. 8, Western Bcstg. Corp. of Puerto Rico, see Guanica (WOLE-TV Ch. 12 Aguadilla-Mayaguez).

Sabana Grande —See also Maricao.

San German —W60AA, Western Bcstg. Corp. of Puerto Rico, see Guanica (WOLE-TV Ch. 12 Aguadilla)—100-w.

San German —See Maricao.

San German —See also Sabana Grande.

San Sebastian —W38AB, Ponce Television Corp., see Caguas (WLUZ-TV Ch. 7 Ponce)—1000-w.

Utado —W08AS, Dept. of Education of Puerto Rico, Zequeira Bldg., Stop 35, Hato Rey (WIPR-TV Ch. 6 San Juan).

Utado —W70AW, SFN Puerto Rico Communications Inc., see Adjuntas (WKAQ-TV Ch. 2 San Juan)—100-w.

Utado —W43AA, WAPA-TV Bcstg. Corp., see Adjuntas (WAPA-TV Ch. 4 San Juan)—100-w.

Yauco —W42AA, Blair Bcstg. of Puerto Rico, see Adjuntas (WKAQ-TV Ch. 2 San Juan)—100-w.

VIRGIN ISLANDS

Charlotte Amalie —W05AS, Elf Communications Inc., Sunny Isle Shopping Center, St. Croix (WSVI Ch. 8 Christiansted)—10-w.

Christiansted (various small & rural areas) —W05AW, Virgin Islands Public TV System, Box 7077, Charlotte Amalie (WTJX-TV Ch. 12 Charlotte Amalie)—10-w.

★**Coral Bay** —W21AA, Virgin Islands Public TV System, see Christiansted (WTJX-TV Ch. 12 Charlotte Amalie)—10-w. Requests CP to switch to Ch. 21.

★**Fredericksted (surrounding area), St. Croix** —K15AA, Virgin Islands Public TV System, see Christiansted (WTJX-TV Ch. 12 Charlotte Amalie)—100-w.

Translators Owned & Operated By Television Stations

August 1985

All stations are licensed unless preceded by a star (★) which indicates CP status.
These stations are included in the complete listing of Translator Stations which precedes this section.

ALABAMA

WBMG Birmingham: W68AH Cahaba Hts., Mountain Brook & Vestavia Hills.

WIIQ Demopolis: ★W58JC Jackson.

WDHN Dothan: W55AR Andalusia.

WTVY Dothan: ★W56AW Fort Walton Beach, FL.

WFIQ Florence: W74AL Gulin; W70AN Hampton; W72AH Winfield.

ALASKA

KAKM Anchorage: K67AY Bird Point Interfacing with Girdwood; K39AA Clam Gulch & Homesites; K05FW Girdwood; K45AB Kasilof; K12LA Kenai & Soldotna; K48AC North Kenai; K07PG Seward; K49AU Sutton.

KTUU-TV Anchorage: ★K10KD Atlantic Richfield Co. Base Camp & Prudhoe Way; ★K07OE Camp Lonely; K04DS Cooper's Landing & Upper Kenai River area; K09GC Kasilof, Kenai, Soldotna & Sterling; K09JE Palmer; K09GZ Sutton; K090Q Talkeetna.

KIMO Anchorage: K05HC Kenai; K13TR Seldovia; K33AF Niniichik; K47AM Indian/Bird Creek; K08KA Girdwood; K61CB Eagle River; K06KG Talkeetna; K05FU Sutton.

KTVA Anchorage: K10JU Atlantic Richfield Co. Base Camp & Prudhoe Bay; K08IZ BP Alaska Camp & Prudhoe Bay; K07NX Camp Lonely; K66CF Sutton; K04DO Talkeetna; K13GQ Wildwood; K57BQ Hope & Girdwood; K04IJ Keni; K56AQ Clam Gulch; K62AM Anchor Pt.; K17MY Homer & Seldovia.

KYUK-TV Bethel: K10KV Alakanuk; K03EA Alakanuk & Mountain Village; K13MX Aniak, Kalskag & Russian Mission; K10JN Cape Newenham & Kongiganak; K12KE Chevak & Hooper Bay; K03EH Crooked Creek; K07LR Eek & Tuntutuliak; K10JM Georgetown & Stony River; K11MX Goodnews Bay; K02JA Kongiganak; K07PC Kotlik; K13NS Kwigillingok & Mekoryuk; K02JC Kwiguk; K09MB Marshall & Pilot Village; K11MG Pitkas & St. Mary's; K07NQ Platnum; K110G Quinhagak; K08ID Tuluksak; K02JB Tununak; K07PT White Bear.

KATN Fairbanks: K13KU Delta Junction; K13MZ Healy.

KTVF Fairbanks: K07NJ Clearwater, Delta Junction & Ft. Greeley; K07EU Nenana; K03ED Tanacross & Tok; K07MY Glenallen; K07MZ Isabell.

KUAC-TV Fairbanks: K05FI Delta Junction; K07ND Healy; K06JX Manley Hot Springs; K04HL Nenana.

KJUD Juneau: K110X Airport Area, Auke Bay, Gastineau Channel & Mendenhall Glacier area; K130C Douglas/Juneau.

ARIZONA

KAET Phoenix: K42AC Clarkdale, Cornville, Cottonwood & Prescott; ★K66BS Flagstaff; K55DB Prescott & Chino Valley.

KTSP-TV Phoenix: K36AE Clarkdale & Verde Valley; K68BW East Flagstaff & Leupp; K13JI Flagstaff; K09JZ Winslow.

KPAZ-TV Phoenix: ★K57BD Bisbee, Green Valley, Patagonia, Sierra Vista, Sonoita & Tucson; K58AV Clarksdale, Cottonwood & Jerome; K62BA Flagstaff.

KTVK Phoenix: K38AI Cottonwood, Clarksdale & Cornville; K60BP Flagstaff.

KGUN-TV Tucson: K02BW Casas Adobes.

KOLD-TV Tucson: K07DA Casas Adobes.

KUAT-TV Tucson: K71BQ Tucson.

KVOA-TV Tucson: K64BV Casas Adobes.

ARKANSAS

KAIT-TV Jonesboro: K11JW Blytheville.

KETS Little Rock: K13MV Eudora.

KTHV Little Rock: K13HP Euclid Heights & Hot Springs.

CALIFORNIA

KHSL-TV Chico: K76BG Chester, Greenville & Westwood; K11JU Quincy; K06GZ Whitmore; K13JT Burney & Hat Creek; K04GG Bieber & Fall River Mills, CA.

KIEM-TV Eureka: K08HE Garberville & Redway; K11IQ Orleans; K08FV Rio Dell; K08GR Willow Creek.

KVIQ-TV Eureka: K10HX Garberville; K10FS Rio Dell & Scotia.

KFSN-TV Fresno: K71BC Lemoncove & Woodlake.

KFTV Hanford-Fresno: ★K39AB Bakersfield.
KMST Monterey-Salinas: K59AY Hollister; K57AV Santa Cruz.

KESQ-TV Palm Springs: K82BQ Hemet, Joshua Tree, San Jacinto, Twentynine Palms & Yucca Valley.

KRCR-TV Redding: K72AD Alturas; K02FB Bieber, Little Valley & Lookout; K05DQ Burney, Fall River Mills & McArthur; K08FZ Colusa, Maxwell & Williams; K10HP Eagle Lake & Spaulding areas; K02FF Lakehead; K05DZ North Arm of Indian Valley & Quincy; K05DY O'Brien; K08FO Oroville; K05EM Paradise; K13JG Weed; K13LO Yreka.

KSBW-TV Salinas-Monterey: K13GS Carmel Valley Village; K02DC Sycamore Flats & Upper Arroyo.

KSCI San Bernardino: K48AL Poway & surrounding areas.

KCST-TV San Diego: K62AK La Jolla.

KPBS-TV San Diego: K67AM La Jolla; K59AL University of California & University City, Torrey Pines unincorporated area.

KICU-TV San Jose: K29AB Salinas.

KNTV San Jose: K56BR Palo Alto, Mountain View, Los Altos, Sunnyvale, Saratoga, Los Gatos & San Jose.

KTEH San Jose: K25AC Capitola, Watsonville, Santa Cruz, Salinas & Monterey; K65AW Gilroy & San Martin; K82BC Morgan Hill.

KSBY-TV San Luis Obispo: K59CD Santa Barbara.

KTBN-TV Santa Ana: K64AT Adelanto, Apple Valley, Phelan, Silver Lakes & Victorville; K65CA Arvin & Lamont; K55CN Bakersfield; K60BB Desert Hot Springs; K62AN Lancaster, Palmdale & Quartz Hill; K66BM Palm Springs; K55CC Thousand Oaks; K57BT Denver, CO.

KEYT Santa Barbara: K57BC Morro Bay, Paso Robles & San Luis Obispo; K57BS Santa Barbara, Ventura & Oxnard.

KCOY-TV Santa Maria: K10FK San Luis Obispo.

KMPH Visalia-Fresno: K55BZ Cathays Valley, Hornitos & Planada.

COLORADO

KBDI-TV Broomfield: ★K11QJ, K60CF Boulder.

KKTV Colorado Springs: K10LI Canon City; K56BG Eight Mile Ridge & Royal Gorge; K57CB Romeo, La Jara, Manassa, Antonio & Alamosa.

KRDQ-TV Colorado Springs: K03CO Alamosa; K81BI Buena Vista, Leadville, Mosca & Salida; K12ME Canon City; K74DM Eight Mile Ridge & Royal Gorge; K74DU Mt. Massive Trout Club & vicinity.

KREY-TV Durango: K06JF Cortez; K68AZ Durango & Hermosa; K66AT Mancos & rural areas; K66AV Nutria & Sunetha; K02IL Pagosa Springs.

KJCT-TV Grand Junction: K28AD Montrose.

KREX-TV Grand Junction: K02AF Carbondale; K03EQ Douglas Creek rural area; K07GD Glenwood Springs & rural area; K02HW Grand Valley; K70EM Little Cimarron Creek rural area; K07JF New Castle; K13AO New Castle, Rifle, Carbondale, Cattle Creek, Missouri Heights & Glenwood Springs; K02GG Rifle; K03DY Rulison; K08HT Upper Divide Creek.

KREY-TV Montrose: K09MR Gateway; K02GC Naturita, Norwood, Nucla & Paradox; K06GQ Naturita; K03FX Piacerville; K03AY Ridgway.

★**KTSC Pueblo:** K04KB Aguilar; K55CL Alamosa, La Jara, Manassa, Romeo & Antonito; K21AB Colorado Springs; K02KJ Del Norte; K03FR La Veta; K07PA Manitou Springs; K53AR Salida, Buena Vista, Center & Monte Vista; K02KI San Luis; K69CX Trinidad, Valdez & Hoehne.

KOAA-TV Pueblo-Colorado Springs: K30AA Colorado Springs.

CONNECTICUT

WEDH Hartford: W61AC Waterbury.

WVIT Hartford-New Britain: W79AI Torrington; W59AA West Haven.

FLORIDA

WCIX Miami: W61AA Ft. Lauderdale; W69AA Hollywood; W64AD North Ft. Lauderdale.

WMBB Panama City: ★W17AB Tallahassee.

WTOG St. Petersburg: W21AB Fort Pierce, Stuart & Vero Beach; W61AK Inverness; W29AB Ocala; W61AP Okeechobee; W27AE Sebring.

WFSU-TV Tallahassee: W22AD Panama City & adjacent communities.

GEORGIA

WCPL-TV Chatsworth: W65AD Cedartown; W27AA Draketown; W51AB Flintstone, rural areas of Dade & Walker Counties; W50AB Hiawassee; W35AA Lafayette; W04BJ Young Harris.

WJSP-TV Columbus: W49AD Carrollton; W48AB Columbus.

WCES-TV Wrens: W52AA Carnesville; W60AE Elberton; W22AC Hartwell & Royston; W68AF Toccoa.

HAWAII

KGMB Honolulu: K69BZ Lihue; K57BI Waimea.

KHET Honolulu: K63AZ Anahola; K67BA Hakalau; K68BE Hanalei & Princeville; K63AI Kaunakani; K62AQ Kilauea; K67AV Lihue; K63AA Waiialua; K66AY Waipake.

KHDN-TV Honolulu: K55DZ Lihue.

KITV Honolulu: K51BB Lihue.

KMEB-TV Waikuku: K69CF Hawaiian Ocean View Estates; K04FE Hilo; K56BD Kilauea Military Camp; K63BB Naalehu & Pahala; K67BN Pahala.

IOAHO

KAID Boise: K09LO Cascade; K11PB Cambridge & Midvale; K05GO Council; K69CK Crouch & Garden Valley; K13QF Glenns Ferry; K05FG McCall; K13LR Twin Falls.

KBCI-TV Boise: K09HN Cambridge & Midvale; K11GR Cascade; K09HS Glenns Ferry; K04EF Hailey, Ketchum & Sun Valley; K13IA Lowman; K10FD McCall & New Meadows; K10GQ Huntington, OR; K11LS Jordan Valley, OR.

KTVB Boise: K13ST Boise & Collister; K05DC Cambridge & Midvale; K13GO Cascade; K05DD Glenns Ferry; K13SO McCall & New Meadows; K13SL Huntington, OR.

KIDK Idaho Falls: K10AW Challis; K11CP Lava Hot Springs; K65AZ Albion, Burley & Rupert, ID; K11GI, Jackson, WY.

KIFI-TV Idaho Falls: K61AP Albion, Burley & Rupert; K13RV, K61CI Leadore; K12MA Rexburg, St. Anthony & Sugar City; K13CO Lava Hot Springs, ID; K13FZ Jackson, WY; K13LY Hoback Junction, WY; K09LF South Park, WY.

KUID-TV Moscow: K59BW Bonners Ferry; K26AD Coeur d'Alene & Post Falls; K59BA, Cottonwood, Craigmont, Grangeville & Nezperce; K05GP Juliaetta; K11KO Kamiah; K67BX Kellogg; K05GQ Kooskia & Stites; K64BR Lewiston; K57CM Priest Lake rural area; K64BD Priest River & Sandpoint; K69CN Rose Lake & St. Maries.

KISU-TV Pocatello: K69DC Albion, Burley, Heyburn, Oakley, Paul & Rupert; K12LS Challis & Ellis rural area; K13QE Driggs, Tetonian & Victor; K69CL Georgetown; K13QH Irwin & Swan Valley; K59BY Lava Hot Springs; K62BD Malad; K02LR May rural area; K57BN Montpelier.

KPVI Pocatello: K63BX Burley & Rupert area; K51AU Twin Falls & Jerome; K05HQ Ashton; K13UF Rexburg.

KMVT Twin Falls: K09IR Albion, Elba, Idaho rural area & Malta; K59CC Burley, Rupert & Albion; K04EN Glenns Ferry; K57CC Hagerman; K09AQ Ketchum; K13HG Ketchum, Sun Valley & Warm Springs.

ILLINOIS

WAND Decatur: W68AA Danville.

WSIL-TV Harrisburg: K10KM Cape Girardeau, MO.

IOWA

KGAN Cedar Rapids: K12EA Decorah; K74CU Iowa City; K13MN Washington.

KYIN Mason City: K14AF Decorah; K38AB Fort Madison; K33AA, Ottumwa. **Note:** All licensed to Iowa Public Bcstg. Board.

KCAU-TV Sioux City: K80BU Elgin, Elkhorn Valley, Neligh & Tilden; K74CL Inman & O'Neill; K74CE Norfolk, all NE.

KMEG Sioux City: K79CE Norfolk, NE.

KTVI Sioux City: K83BF Elgin, Elkhorn Valley Neligh & Tilden; K77BO Inman & O'Neill; K77BK Norfolk, all NE. **Note:** K83BF issued CP for change to Ch. 39.

KANSAS

KSNC Great Bend: K18AA Salina.

WIBW-TV Topeka: K07JL Lawrence; K08ED Marysville; K53AD Salina; K07GF Topeka.

KAKE-TV Wichita: K71BP Great Bend; K70FE Hays; K71BO Herington; K75CH Junction City; K70EN Manhattan; K75CB Russell; K34AA Salina.

KENTUCKY

WCVN Covington: K56AT Augusta.

WKHA Hazard: W09AX Cowan Creek, Eolia & Oven Fork; W66AH Mayking & Whitesburg.

WKMA Madisonville: W55AJ Hawesville; K564AV Hopkinsville.

WKMR Morehead: W10AR Louisa.

WKDN Owenton: W56AM Falmouth.

WPSD-TV Paducah: W10AH Carbondale, IL.

WKSD Somerset: W12AY Artemus, Barbourville, Boone Heights & Heidrick; W08BL Pinesville; W55AL Tompkinsville, KY.

LOUISIANA

KNDE-TV Monroe: K18AB El Dorado, AR.

KTVE Monroe-El Dorado: K02AW Monroe.

WWL-TV New Orleans: K70AU Gulfport, MS; W02AJ Long Beach & Pass Christian, MS.

MAINE

WCBB Augusta: W03AM Bridgton, Harrison & North Bridgton; K504BS Bethel, Greenwood & Locke Mills.

WLBZ-TV Bangor: W57AQ Calais; W04AK Waterville.

WAGM-TV Presque Isle: W11AA Madawaska.

WMEM-TV Presque Isle: W04BH Allagash; W04AY St. Francis.

MARYLAND

WMPT Annapolis: W62AY Frederick.

WWPB Hagerstown: W36AB Oakland.

MICHIGAN

WCML-TV Alpena: W69AV Leeland & surrounding area; W46AD Traverse City.

WLUC-TV Marquette: W05AQ Calumet; W76AI Escanaba; W08BG Iron Mountain; W70AZ L'Anse.

MINNESOTA

KBJR-TV Duluth-Superior: K82AF Cass Lake; K61BH Deer River; K65BJ Grand Marais; K59BJ Grand Portage.

KDLH-TV Duluth-Superior: K70DH Aitkin; K74CM Brainerd; K78AK Cass Lake; K59BQ Deer River; K63BI Grand Marais; K57BH Grand Portage.

WDDI-TV Duluth: K66BI Aitken; K57BJ Brainerd; K61AF Grand Marais; K55BR Grand Portage; K569AT Hinkley & Pnt City.

WDSE-TV Duluth-Superior: K72CZ Grand Marais; K77BW Grand Portage.

KTTC Rochester: K70DR Blue Earth; K79BK Fairmont; K74CZ Winona; W83AH La Crosse, WI.

KSTP-TV St. Paul-Minneapolis: K24AE Alexandria; K22AC Brainerd; K63BW Donnelly & Herman; K69DA Little Falls; K32AE Long Prairie; K30AC Marshall; K32AF St. James; K57CN Wabasha; K20AC Wadena; K14AD Willmar; K20AD Worthington; W63AR Ladysmith, WI; W57AS Spooner, WI.

MISSISSIPPI

WLDX-TV Biloxi: W09AU Laurel.

WMAH-TV Biloxi: W45AA Columbia.

MISSOURI

KRCG Jefferson City: K110J Dresden, Georgetown & Sedalia.

KTVD Kirksville: See Ottumwa, IA.

KQTV St. Joseph: K55DH Bethany; K57CP Grant City.

MONTANA

KTQV Billings: K69CM Big Timber; K18AF Bozeman, Belgrade & Manhattan; K70ER Castle Rock & Lame Deer; K06KF Hardin, Crow Agency & rural area (north); K55AJ Heath & surrounding area; K13IX Lewistown; K10GF Miles City; K07HC Sheridan, Gillette & surrounding rural areas, WY.

KULR-TV Billings: K75CL Forsyth rural area; K74BL Lewistown; K06FE Miles City.

KTVM Butte: K09KH Ennis, McAllister, Watkins & rural area SE of Ennis; K10HZ Pony; K10HL Virginia City.

KXLF-TV Butte: K08GK East Helena, Ft. William Henry Harrison, Helena & Lake Helena.

KFBB-TV Great Falls: K09HZ Havre; K10FI Helena; K70EZ Lewistown.

KRTV Great Falls: K48AI Joplin.

KECI-TV Missoula: K11IJ E. Missoula & Upper Rattlesnake area; K10HC Mullan, ID.

NEBRASKA

KBGT-TV Aiblon: K56AJ Bassett.

KTNE-TV Alliance: K06JC Chadron; K06KR Crawford & Fort Robinson State Park.

KMNE-TV Bassett: K10JW Verdigre.

KGIN-TV Grand Island: K25AG Bartley & Cambridge; K55AF Cozad; K27AJ Gothenburg; K23AH Lincoln; K57CZ North Platte.

KLNE-TV Lexington: K13KB McCook.

KDLN-TV Lincoln: K25AG Cambridge; K55AF Cozad; K27AJ Gothenburg; K70FF Neligh; K24AA Newport; K57CZ North Platte; K72DQ O'Neil; K69AL Valentine; K23AH Wallace.

KUDN-TV Lincoln: K23AA, Beatrice; K68AV Blair; K24AC Falls City; K33AC Pawnee City.

KXNE-TV Norfolk: K66AR Decatur; K65AT Neligh; K69BM Niobrara.

KPNE-TV North Platte: K12HQ Benkelman; K12KI Culbertson; K13NU Stratton; K12KK Trenton; K69BN Wauneta.

WDWT Omaha: K61AO Norfolk.

NEVADA

KLAS-TV Las Vegas: K60AN Henderson.

KLVX Las Vegas: K02FM Goodsprings; K07JC Indian Springs; K02FN Mesquite (Virgin Valley); K02FJ Overton (Moapa Valley).

KVBC Las Vegas: K06KD Austin; K58BC Ely & McGill; K57BU Eureka.

KAME-TV Reno: K57CV Carson City.

KCRL Reno: K80BR Carson City; K13QV Fallon; K10GS Carson City & Washoe Valley; K11KA South Lake Tahoe, CA.

KDLD-TV Reno: K12IX Austin; K06HK Crystal Bay; K58AO Crystal Bay & Zephyr Cove; K03DN Ely & McGill; K11JN Reno (shadow area).

KTVN Reno: K12GW Carson City & Washoe Valley; K12HJ Crystal Bay; K60AS Crystal Bay, NV & Meeks Bay & Rubicon Bay, CA; K10JS Eiko; K06HT Ely; K13PC Tuscarora; K08IO Wells; K07KH Winnemucca; K12IU Meyers & Stateline, CA.

NEW HAMPSHIRE

WENN Durham: W59AB Lincoln & N. Woodstock.

O & O Translators—New Mexico

NEW MEXICO

KGGM-TV Albuquerque: K65CG Alamogordo & Holloman AFB; K67BG Arrey & Derry; K57CF; ★K65BD Carrizozo, Oscura & Three Rivers; ★K11PC Cuba & La Jara; K57AW Deming; ★K03EV Gallup, Nachitti area north & Sheep Springs area south; K09EP Grants & Milan; K59BD Hornsby Ranch, Montoya & Newkirk.

KNME-TV Albuquerque: K53AQ El Paso Natural Gas Co. Compressor Station, AZ; K6180 Bayfield & Ignacio, CO; K598U Durango, CO; K62AP Pagosa Springs, CO; K68BI Sunetha, CO; K55CE Capulin & Des Moines; K62BC Carrizozo; K69CH Chama; K63AX Eagle Nest & Moreno Valley; K61BA Fort Wingate & Indian Village; K63BD Gallup; ★K67CR Grants; K658Q Las Vegas; K69CG Mosquero & Roy; K58AZ Nolan & Wooten; K69CI Sheridan; K69CJ Taos; K53BA Tres Piedras; K6880 Wagon Mound.

KOAT-TV Albuquerque: K73CG Alamogordo & Holloman AFB; K11LH Brazos, Chama, Parkview & Tierra Amarilla; K58AH Capitan & Ruidoso; K83BK Carrizozo; K74DO Forrest & McAllister; K081J Gallup; K11EV Grants & Milan; K74CY Horse Springs; K61CN Lordsburg; K57BR Montoya & Newkirk; K13RK Roswell; K62AL Roswell; K06EH Silver City.

KOB-TV Albuquerque: K64AS Capitan & Ruidoso; K818M Carrizozo; K061S Gallup; K06CU Grants & Milan; K698B Horse Springs Store; K06ED Las Vegas; K59CM Lordsburg; K55AL Mesita Del Gato Ranch area; K55CV Montoya & Newkirk; K09KC Santa Rosa Heights; K10KF Silver City; K10MG Socorro; K06LE Taos; K09KJ Tierra Amarilla.

KAVE-TV Carlsbad: K55CB Hobbs.

K0BF Farmington: K66BN Durango, CO; K69CB Cortez Mancos, CO.

KRWG-TV Las Cruces: K67AX Alamogordo, Holloman AFB & Tularosa; K02KG Cliff & Gila; K65BS Garfield, Hatch, Leasburg & Radium Springs; K13UL Hillsboro; K02KP Lordsburg; K12LL Silver City; K59CN Truth or Consequences.

KENW Portales: K69CV Carlsbad; K65CB Forrest & McAllister; ★K63BR Tucumcari.

K81M-TV Roswell: K59AB Alamogordo & Holloman AFB; K55AC Capitan & Ruidoso; K658T Clovis; K69CQ Dora.

NEW YORK

WNYT Albany: W07AV Gloversville & Johnstown; W55AN Frankfort, Ilion, Mohawk & Utica; W63AA Kingston; W51AE Adams, MA; W07AI Lanesborough, Lenox Pittsfield & W. Pittsfield, MA; W07AG Rutland & W. Rutland, VT.

WTEN Albany: W04AE Herkimer; W07AN Middleburg & Schoharie; W04AL Bennington & N. Bennington, VT.

WSKG Binghamton: W58AD Addison; W69AE Almond; W83AL; W69AI Arkville; W55AC Avoca; W62AX Belden; W65AN Berkshire; W57AF Binghamton; W81AH Bloomville; W57AD Cameron; W57AC Canaseraga; W66AD Canisteo; W56AK Chambers; W83AT Cherry Valley; W81AM Cooperstown; W68AD Corning; W04AZ

Davenport; W67AD Delhi; W63AG East Binghamton; W56AJ East Corning; W67AA East Springfield; W79AY East Worcester; W75AQ Edmeston; W30AA, W58AE Elmira; W67AM Endicott; W04AS Gilboa; W55AD Greenwood; W56AI Hammondsport; W66AO Harpurville; W66AE Hawleyton; W12AZ Hunter; W76AF Jefferson; W65AK Kattelville; W83AU Laurens; W62AL Maine; W69AH Montour Falls; W04BG Morris; W62AV Owego; W66AF Pine City; W57AE Prattsburg; W62AK Presho; W04BE Salt Springville; W60AD Savona; W59AF Spencer; W07BF Sprout Brook; W71AI Stamford; W64AP Tioga Center; W69AF Troupsburg; W56AR Van Etten; W62AJ Waverly; W66AG Whitney Point; W56AH Woodhull.

WENY-TV Elmira: W06AR Hornell; ★W07BJ Ithaca.

WCBS-TV New York: W53AA Bronx, New York & Westchester County.

WNBC-TV New York: W57AB New York.

WNET New York-Newark: W75AM Bronx & Upper Manhattan.

WNEW-TV New York: W64AA Bronx & Upper Manhattan.

WOR-TV New York: W71AK Bronx & Upper Manhattan.

WPIX New York: W73AP Bronx & Upper Manhattan.

WNJU-TV New York-Newark: W62AA New York.

WWHT New York-Newark: W60AI New York.

WXTV New York-Paterson: ★W47AD Hartford, CT; W35AB Philadelphia, PA.

WCFE-TV Plattsburgh: ★W60AO Port Henry & Crown; W67AW Ticonderoga; ★W67AY Westport; ★W67AR Willsboro.

WMHT Schenectady: W04BD Glens Falls; W04AJ Middleburg & Schoharie.

WCNY-TV Syracuse: W62AN Nedrow & Onondaga Indian Reservation; ★W68AC Syracuse University & South Syracuse area; W33AB Utica.

WIXT Syracuse: W07BA Nedrow, Onondaga City & Syracuse; W07BD Syracuse (DeWitt section).

WUTR Utica: W64AG Lowville; W68AE Ogdensburg; W63AE Oneonta; W50AA Watertown.

NORTH CAROLINA

WLOS Asheville: W05AE Addie, Sylva, Cullowhee & Dillsboro; W11AQ Andrews, Marble, Robbinsville & Topnot; W06AQ Bat Cave, Chimney Rock, Gerton & Lake Lure; W12AQ Black Mountain & Swannanoa; W05AP Brasstown & Murphy; W08AN Bryson City, Ela, Alarka-Lanada (portions) & Almond-Steocoah (portions); W12AU Burnsville; W06AN Cashiers, High Hampton & Sapphire Valley; W05AF Cherokee; W05AC Columbus & Tryon, NC and Landrum, SC; W11AJ Franklin; W10AP Garden Creek, Marion, Providence & West Marion; W12BD Greenlee & Old Fort; W12AR Hazelwood & Waynesville; W10AT Highlands; W08BI Hot Springs; W06AP Maggie Valley & Soco Valley; W06AL Oteen, Swannanoa & Warren Wilson College; W06AD Spruce

Pine, all NC; W02AQ Greenville (portion) & contiguous area; W05AO Pickens; W11AP Spartanburg (portion), all SC.

WUNF-TV Asheville: W05AU Bat Cave, Gerton, Chimney Rock & Lake Lure; W59AR Brevard, Cedar Mtn. & Sherwood Forest; W27AB Canton, Clyde, Hazelwood & Waynesville.

WUNG-TV Concord: W56AN Columbus, Saluda & Tryon.

WUNE-TV Linville: W59AD Andrews, Murphy & Robbinsville; W67AV Bryson City, Ela, Lanada, Alarka, Almond & Steocoah; W67AQ Burnsville; W56AG Dillsboro, Franklin, Sylva & Webster; W62BA Hayesville, Brasstown & Shooting Creek; W62BB Highlands; W65AT Marion; W59AK Spruce Pine.

NORTH DAKOTA

KFME Fargo: K07NE Lisbon; K02FO Valley City.

KTHI-TV Fargo: K09JM Jamestown; K02GA Lisbon; K09MF Breckenridge, MN & Wahpeton, ND.

WDAY-TV Fargo: K02LD Fergus Falls, MN; K02DD Jamestown.

KMOT Minot: K07HU Garrison.

KXMC-TV Minot: K06IB Minot.

KXJB-TV Valley City (Fargo): K58BP Bowsmont; K10IL Devils Lake; K07LF Ellendale; K07IW Jamestown; K10AI Oakes; K10IH Thief River Falls, MN.

KUMV-TV Williston: K13PL Glendive, MT.

OHIO

Ohio ETV Network Commission: W17AA Celina (rebroadcasts WPTD Dayton); W64AK Conneaut & surrounding area & W67AL East Lake area (rebroadcasts WVIZ-TV Cleveland); W58AG Georgetown (rebroadcasts WCET Cincinnati); W65AH Loudonville (rebroadcasts WOUU-TV Columbus); W47AB Mansfield (rebroadcasts WOSU-TV Columbus); W63AH Maplewood area (rebroadcasts WPTD Kettering); W69AO Millersburg (rebroadcasts WOUU-TV Cambridge); W31AA Newark (rebroadcasts WOSU-TV Columbus).

WIII Cincinnati: W66AQ Dayton.

WVIZ-TV Cleveland: W55AH Chagrin Falls; W66AK Gates Mills.

WBGU-TV Lima-Bowling Green: W27AC Bowling Green.

WHIZ-TV Zanesville: W80AA Cambridge; W71AB Coshocton.

OKLAHOMA

KTEN Ada: K08GD Ardmore.

KXII Ardmore: K02EQ Paris, TX.

KWET Cheyenne: K19AA Altus; K56AY Beaver; ★K55BV Boise City; K58AX Bufalo; K56BQ Frederick; K16AB Guymon.

KOET Eufaula: K15AA Hugo; K63BA Idabel.

KETA Oklahoma City: ★K30AE Alva; K28AC Ardmore; K46AI Durant; K36AB

Lawton; K46AH Medford; K38AK Ponca City.

KJRH Tulsa: K04DY Tahlequah; K04EJ Coffeyville, KS; K04DW Independence, KS.

KOTV Tulsa: K05CW Coffeyville, KS; K10FH Independence, KS.

OREGON

KTVZ Bend: K66BC Culver & Madras.

KOAC-TV Corvallis: K68BA Cloverdale & Pacific City; K66BE Elkton; K68BF Eugene; K68BG Glide, Oakland, Sutherlin & Winchester; K66AS Newport, Seal Rock & South Beach; K66BF Roseburg.

KEZI-TV Eugene: K53BJ Deer Creek, Garden Valley, Glengary area, Oak, N.-N.W.-S. & W. Roseburg & Winchester; K11GT Eugene (E. & S.E.), Fox Hollow & S. Willamette; K07JS North Bend; K07IA Oakland; K06IO Scottsburg; K07IL Winston.

KVAL-TV Eugene: K03DV Crescent, Crescent Lake, Gilchrist & Odell Lakes; K55DA Newport & Otter Rock; K02DB Scottsburg.

KOTI Klamath Falls: K05ET, Likely, CA; K04CD Adel; K12KL Chiloquin; K06BP Clover Flats; K62BE Keno, Merrill & Midland; K04ES Klamath Falls; K07NR Lakeview; K04CB Plush; K07FW Summer Lake.

KTVR La Grande: K09OD Adrian, Nyssa, Ontario & Vale; K61BF Enterprise; K61BT Milton-Freewater; K5980 Pendleton & Umatilla County (eastern).

KOBI Medford: K04ER Applegate Valley; K07JT Brookings; K07KT Canyonville, Riddle & Tri City; K04DK Cave Junction, Deer Creek area & Selma; K04EY Chinook Park & Grants Pass; K03EI Eagle Point, Seven Oaks, Tolo & White City; K13JQ Empire & North Bend; K02FT Gold Hill; K13JR Jacksonville & Old Military Rd.; K13KO Prospect; K07HS Williams; K04HE Montague & Yreka, CA.

KSYS Medford: K02JF Butte Falls; K13PH Cave Junction; K55DQ Gold Hill; K18AN Grants Pass; K07RQ Jacksonville; K22AA Klamath Falls; K13PF Pinehurst; K04KI Merrill & Malin; K02JG Prospect; K13PI Ruch/Applegate; K13PE Shady Cove; K02JJ Williams (greater Williams area).

KTVL Medford: K07PU Altamont, Klamath Falls & Pelican City; K04EO Ashland, Phoenix & Talent; K02DV Bridgeview, Cave Junction & O'Brien; K10LR Brookings; K04JQ Butte Falls; K60BJ Carpenterville; K04JZ Gold Hill; K02DP Grants Pass & Meriin; K02IC Jacksonville; K60BH Midland, Merrill & Keno; K03BZ Rogue River; K04JP Williams; K60AR Alturas & Likely, CA.; K06GP Yreka, CA.

KGW-TV Portland: K70EH Corvallis.

KOAP-TV Portland: K65CH Arlington; K59BX Astoria, OR & Grays River & Lebam, WA; K17AA Coos Bay, Coquille & North Bend; K66AH Dufur & The Oalles, OR & Goldendale, WA; K55CM Gold Beach; K63BS Heppner, Echo, Lexington & Long Creek; K68AJ Hood River, OR & Bingen & White Salmon, WA; K61BU Port Orford; K62BF Seaside & Cannon Beach.

KPIC Roseburg: K07PP Camas Valley; K11GH Canyonville, Riddle & Tri City;

West Virginia—O & O Translators

K07KP Glade; K13HM Myrtle Creek; K12IA Oakland & Union Gap.

PENNSYLVANIA

WOPC Altoona: ★W59AI & ★W63AJ Altoona (rebroadcast WPTT-TV & WPCB-TV respectively); ★W57AH Altoona (Fairview-Wehnwood section); ★W65AL Martinsburg.

WHP-TV Harrisburg: W70BA Williamsport.

WHTM-TV Harrisburg: W72AM Dubolstown, Montoursville & S. Williamsport; W62AU York.

WITF-TV Harrisburg: W73AH Chambersburg; W60AM Reading.

WFAT-TV Johnstown: ★W47AA Altoona.

WGAL-TV Lancaster: W80AJ Williamsport.

WBRE Scranton-Wilkes-Barre: ★W38AC Clarks Summit, Dalton, Scranton (parts) & Waverly; W79AL Dallas, Hillside, Shavertown & Trucksville; W72AI Minersville, Port Carbon & Pottsville; W73AA Palmerton, Stateale & Slatington; W64AL Stroudsburg; W76AK Williamsport.

WDAU-TV Scranton-Wilkes-Barre: ★W63AI Bear Creek; W66AI Minersville, Port Carbon & Pottsville; W65AG Mountaintop area; W56AO Mount Pocono area; W79AB Palmerton, Stateale & Slatington; W60AH Stroudsburg; K55AG Williamsport.

WNEP-TV Scranton-Wilkes-Barre: W32AD Clarks Summit, Dalton & Waverly; W61AG Minersville, Port Carbon & Pottsville; W83AA Palmerton, Stateale & Slatington; W66AL Stroudsburg; W78AL Williamsport.

WVIA-TV Scranton-Wilkes-Barre: W65AA Canton & Troy areas; W76AH Clarks Summit, Dalton, Scranton (parts) & Waverly; W72AT East Towanda, Towanda & Wysox; W62AO Hawley & Paupack; W80AM Honesdale; W77AI Laceyville & Wyalusing; W56AQ Lake Ariel, South Canaan & Waymart; W63AB Mansfield & Neighboring; W66AB Mehoopany, Meshoppen & Tunkhannock; W82AK Williamsport.

RHODE ISLAND

WSBE-TV Providence: W62AB Westerly.

SOUTH CAROLINA

WAXA Anderson: ★W66AR Greenville.

WLTX Columbia: W02BA Batesburg & Leesville; W05AV Great Falls; W08BT Newberry; W08BU Orangeburg; W08BS Sumter.

WYFF-TV Greenville: W05AR Alarka, Bryson City & Ela, NC; W08BH Andrews & Robbinsville, NC; W11AX Bat Cave, Chimney Rock, Gerton & Lake Lure, NC; W10AL Big Cove & Cherokee, NC; W09AS Burnsville, NC; W11AU Canton, Clyde & Lake Junaluska, NC; W06AJ Clarks Chapel & Franklin, NC; W11AH Columbus & Tryon, NC; W02AF Cullowhee, Dilisboro & Sylva, NC; W06AK Drexel, Morgantown & Valdese, NC; W03AK Ela & Whittier, NC; W06AI Marion, NC; W10AK Spruce Pine, NC; W06AE Clayton & Mountain City, GA.

WSPA-TV Spartanburg: W10AJ Greenville (north); W11AN Alarka-Almond-Lauda, Bryson City, Greens Creek-Savannah-Gay & Whittier-Birdtown, NC; W09AY & W62AC Asheville, NC; W08BP Beaver Dam Creek Valley, Elk Mountain & Woodfin, NC; W10AD Black Mountain, Montreat, Ridgecrest & Swannanoa, NC; W02AG Brevard, NC; W02AT Burnsville, NC; W08AO Canton, Lake Junaluska & Maggie Valley, NC; W08AT Cherokee, Shoal Valley & Soco Valley, NC; W09AF Cullowhee, Dillsboro, Love Field, Sylva & Webster, NC; W09AG Franklin, NC; W08BJ Marion & Old Fort, NC; W08AX Marshall, NC; W02AH Mars Hill, NC; W08BF Micaville & Spruce Pine, NC; W09AD Waynesville, NC; W09AR Weaverville, NC; W09AE Clayton & Mountain City, GA.

SOUTH DAKOTA

KESD-TV Brookings: K07JD Aberdeen.

KPSD-TV Eagle Butte: K04GW Spearfish.

KHSD-TV Lead: K13HY Deadwood.

KTSD-TV Pierre: K61AS Pickstown.

KBHE-TV Rapid City: K64AL Edgemont; K06HG Pine Ridge; K55AV Pringle; K13PN Wasta.

KPLO-TV Reliance: K69DJ Philip & Kadoka; K15AC Rapid City.

KELO-TV Sioux Falls: K57BX Lake Andes.

KSFY-TV Sioux Falls: K07QL Mitchell.

KUSD-TV Vermillion: K55BG Wagner.

TENNESSEE

WINT-TV Crossville: W28AA Cookeville.

WJHL-TV Johnson City: W07BC Big Stone Gap, East Stone Gap, Little Big Stone Gap & Little Italy Bottom, VA; W13AR Marion, VA.

WKPT-TV Kingsport: W04AX Whitesburg, KY; W39AB Greeneville; W70AX Kingsport; W07BK Gate City & Weber City, VA; W04BL Pennington Gap, VA; W03AJ Wytheville, VA.

WATE-TV Knoxville: W08BK Gatlinburg.

WBIR-TV Knoxville: W07AM Coalfield, Fork Mtn., Petros & Wartburg; W07AO Crossville; W04BC Gatlinburg; W08BE LaFollette; W04AU Lake City; W04AC Annville, Gray Hawk, McKee & Tyner; W04AD Corbin & Woodbine; W08AZ Cumberland, Lynch & Totz; W07AD Manchester; W04AH Middlesboro, all KY; W05AT Andrews; W04BA Robbinsville, Stecoah, Tuskegee & Yellow Creek, all NC.

WTVK Knoxville: W12AV Gatlinburg.

TEXAS

KFDA-TV Amarillo: K63CA Bovina & rural area.

KVII-TV Amarillo: K57CW Bovina & Friona; K67CS Portales & Dora, NM; K06GF Clovis & Pleasant Hill, NM & Farwell, TX.

KNCT Belton: K34AB Waco.

KVIA-TV El Paso: K77CP Alamogordo & Holloman AFB, NM; K55BT Deming, NM; K57BV Las Cruces, NM.

KDBC-TV El Paso: K71CH Alamogordo & Holloman AFB, NM; K02ES Fort Bayard & Santa Rita, NM; K61AV Las Cruces & Organ, NM.

KTSM-TV El Paso: K75CQ Alamogordo & Holloman AFB, NM.

KMID-TV Midland: K12FM Alpine & Fort Stockton.

KOSA-TV Odessa: K10HH Big Springs.

KWEX-TV San Antonio: ★K30AK Austin.

KTXS-TV Sweetwater: K72DU Brownwood; K55AA San Angelo.

KCEN-TV Temple: K76CL Bryan & College Station.

UTAH

KTVX Salt Lake City: K69AA Aurora & Juab; K80CE Beaver County (rural), Hamilton Fort, Milford & Newcastle; K66AA Duchesne County (rural) & Spring Glen.

KSL-TV Salt Lake City: K73BF Beaver County (rural), Hamilton Fort & Newcastle; K131Y Brigham City; K131F Nephi; K13HI Salt Lake North Bench.

KSTU Salt Lake City: K56BB Aurora & Juab County (rural); K59BS Hamilton Fort, Milford & Newcastle.

KUED Salt Lake City: K57AQ Alton & Kane County; K56AZ Antimony; K63BY Beaver County (rural) & Milford; K40AF Blanding & Monticello; K83BB Carbon County, Columbia, Duchesne County (rural) & Emery County; K07JV Circleville, Junction & Kingston; K80BQ Emery County (rural) & Orangeville; K70DU Ephraim, Fountain Green & Manti; K63BF Garden City & Lake Town; K07JW Garfield County rural area and Panguitch; K49AO Juab & Sanpete Counties (rural); K80BY Kanab & Mt. Carmel; K69BG Long Valley Junction; K83BD Marysvale; K72CG Monroe & Richfield; K72CF Myton; K60BU Orangeville & rural Emery County; K55BS Randolph & Woodruff; K42AJ Richfield, Monroe & rural Sevier County; K65AD Summit County; K40AH, K70DC Torrey; K55BO Tropic; K62BR, K83BC Virgin; K47AK, K75BP Washington & rural Washington County; K65AL Wayne County (rural).

KUTV Salt Lake City: K75BW Aurora & Juab County; K67AA Beaver County (rural), Hamilton Fort & Newcastle; K64BO Delta; K43AE Myton; K64AA Spring Glen.

VERMONT

WCAX-TV Burlington: W62AT Bellows Falls; W69AD Bennington, Manchester, Manchester Center & Manchester Depot; ★W69AP Brattleboro; W69AR Rutland.

WVNY Burlington: W63AD Rutland; W55AI Lake Placid; W66AJ Lyon Mountain & Standish; W60AF Malone, all NY.

WNNE-TV Hartford: W65AM Lebanon, NH & White River Junction, VT.

WVTA Windsor: W74AO Bennington, Dorset & Manchester; W76AJ Dover & Wilmington; W79AV North Bennington & Pownal.

VIRGINIA

WVIR-TV Charlottesville: W67AF Staunton.

WSET-TV Lynchburg: W05AA Roanoke.

WCVE-TV Richmond: W77AE Chase City, Mecklenburg County (rural) & South Hill; W74AU Cobbs Creek; W81AG Danville; W71AH Halifax & S. Boston; W79AX Heathsville; W70AP Lovingson; W73AS Oak Grove; W74AV Rockfish Valley; W76AE Rustburg.

WCVW Richmond: W76AG Albemarle County rural area & Charlottesville; W79AT Chase City, Mecklenburg County (rural) & South Hill; W76AN Cobbs Creek; W83AJ Danville; W73AJ Halifax & S. Boston; W81AL Heathsville; W75AI Lovingson; W75AP Oak Grove; W78AG Rustburg.

WBRA-TV Roanoke: W80AN Amherst; W69AK Bland; W67AB Garden City & Sugar Loaf areas; W67AE Patrick County & Stuart.

WDBJ Roanoke: W04AG Garden City, Hidden Valley, S. Salem & Sugar Loaf.

WSLS-TV Roanoke: W02AE Garden City, Hidden Valley, S. Salem & Sugar Loaf.

WVPT Staunton: W41AB Culpeper, Madison & Ruckersville; W42AC Front Royal, Strasburg & Winchester; W75AL Luray.

WASHINGTON

KWSU-TV Pullman: K76CQ Pasco.

KIRO-TV Seattle: K54AO Bremerton; K53AZ Bunker, Centralia & Chehalis; K58BW Everett; K46AJ Olympia; K78BM Point Pulley & Puget Sound (surrounding west shoreline); K61CG Port Angeles; K69BU Puyallup; K02EO Seattle (Beach Drive area).

KREM-TV Spokane: K45AC East Wenatchee & Wenatchee.

KXLY-TV Spokane: K09FZ East Valley area, Minnehaha Park area & Spokane; K11NU East Valley, Pasadena Park & Spokane; K11NT Long Lake-Suncrest; K11GD N. Spokane; K09NN NW Pacific Hts. (Spokane); K10KI Spokane (NW section); K13HE Spokane (west sections); K14AA Walla Walla.

KSTW Tacoma: K02CU Seattle (western shore of Lake Washington).

KTPS Tacoma: K65BU Grays River & Lebam.

WEST VIRGINIA

WPBY-TV Huntington: W57AG Parkersburg.

WOWK-TV Huntington: W11AM Charleston; W75AG Williamstown, WV & Marietta, OH.

WNPB-TV Morgantown: W48AA Grant County, Keyser & Mineral County (rural area); W60AB Hampshire & Morgan

O & O Translators—West Virginia

County rural area; W44AA Martinsburg; W69AC Romney; W41AA Wheeling.

WISCONSIN

WLUK-TV 28 Green Bay: W72AJ Escanaba, MI.

WPNE Green Bay: W55AD Washington Island Twp. & Upper Door County.

WKBT La Crosse: K12DZ Prairie du Chien, WI & McGregor, IA.

WHWC-TV Menomonie: W55AP River Falls.

WLEF-TV Park Falls: ★W39AE Armstrong Creek.

WHRM-TV Wausau: ★W53AC Friendship.

WSAW-TV Wausau: ★W57AR Sayner & Vilas County.

WYOMING

KTWO-TV Casper: K69DD Bondurant; K56BT Jackson; K04KD Lander, Riverton & Fort Washakie; K70FC Laramie; ★K11PJ Rawlins & Sinclair; K55BL Sheridan.

KYCU-TV Cheyenne: K08IQ Laramie.

KSGW-TV Sheridan: K06JM Gillette; ★K09DM Greybull; ★K07PW Lovell.

GUAM

KGTF Agana: K04JG Merizo.

PUERTO RICO

WOLE-TV Aguadilla-Mayaguez: W60AA San German.

WORA-TV Mayaguez: W088M Mayaguez.

WLUZ-TV Ponce: W58AA Caguas; W38AB San Sebastian.

WSUR-TV Ponce: W10AN Aguadilla; W82AM Maricao; ★W10AS Sabana Grande & San German.

WAPA-TV San Juan: W49AC Adjuntas; W56AA Drocovis; W43AA Utuado.

WIPR-TV San Juan: W08AS Utuado.

WKAQ-TV San Juan: W82AL Adjuntas; W32AA Aguada & Aguadilla; W09AT Fajardo; W83AD Jayuya; W72AD Maricao, Sabana Grande & San German; W22AB Mayaguez; W70AW Utuado; W42AA Yauco.

VIRGIN ISLANDS

WTJX-TV Charlotte Amalie: W05AW Christiansted, St. Croix & various small & rural areas; W21AA Coral Bay & St. John.

WSVI Christiansted: W05AS Charlotte Amalie.

TV - Radio - CATV - Newspaper

Robert W. Rounsaville & Associates

MEDIA BROKERS AND CONSULTANTS

ATLANTA, GA 30355 P.O. Box 11898 (404) 261-3000 /1-800-531-1500
ORLANDO, FL 32802 P.O. Box 2991 (305) 423-9426 /1-800-328-3500

Instructional Television (2,500 MHz)

Asterisk (*) preceding a listing indicates an application; Star (★) indicates a construction permit; all others are licensees.

As of August 30, 1985

ALABAMA

Birmingham —KLC-77, Board of Education of Birmingham, 2015 7th Ave. N, Birmingham 35202. Channels E-1-4 at Wharton Lookout Tower (lat. 33° 33' 39", long. 86° 42' 12"); 111-ft., 10-w each.

Birmingham —KZW-56, Board of Education of Birmingham, see above. Channels G-1-4 at Phillips H. S., 2316 N. 7th Ave., Birmingham (lat. 33° 31' 25", long. 86° 48' 20"); 85-ft., 1-w each.

Birmingham —WBN-31, Board of Trustees U. of Alabama, 1919 7th Ave. S, Birmingham 35333. Channels B-1-2 at 621 S. 9th St., Birmingham (lat. 33° 30' 15", long. 86° 48' 10"); 229-ft., 10-w each.

Birmingham —KIP-47, Jefferson County Board of Education, 1009 N. 21st St., Birmingham 35203. Channels A-1-4 at 1009 N. 21st St., Birmingham (lat. 33° 31' 32", long. 86° 48' 03"); 64-ft., 10-w each.

* **Birmingham** —New, Hispanic Information & Telecommunications Network Inc., 80 E. 11th St., Suite 225, New York, NY 10003. Requests Channels C-1-4 at Robert Jamison Rd. & W. Valley Ave. (lat. 33° 28' 06", long. 86° 50' 14"); 286-ft., 10-w each.

* **Birmingham** —New, Public Bcstg. Service, 475 L'Enfant Plaza West SW, Washington, DC 20024. Requests Channels C-1-4 at Red Mtn., Birmingham (lat. 33° 29' 22", long. 86° 47' 58"); 300-ft., 10-w each.

Brownsville —KIP-49, Jefferson County Board of Education, see Birmingham. Channels C-1-4, SE of L & N Railroad, on Red Mtn., 2-mi. W of Oxmoor Rd., S of Powderly (lat. 33° 26' 28", long. 86° 53' 00"); 593-ft., 10-w each.

Gadsden —KCI-53, Etowah County Board of Education, Etowah County Courthouse, Gadsden 35901. Channels A-1-2 at Etowah County Area Vocational School, 105 Burke Ave., Attalla (lat. 33° 59' 46", long. 86° 06' 17"); 60-ft., 10-w each.

Gadsden —KCO-38, Etowah County Board of Education, see above. Channels E-1-2 at Hensley Mtn., near Gadsden (lat. 33° 58' 00", long. 86° 00' 12"); 106-ft., 10-w each.

Gadsden —KVV-56, Etowah County Board of Education, see above. Channel A-1 at 4-mi. S of Boaz Aurora Fire Tower Site (lat. 34° 08' 47", long. 86° 11' 02"); 90-ft., 10-w.

* **Gadsden** —New, Gadsden City Board of Education, 501 S. 12th St., Gadsden

35901. Requests Channel C-2 at 501 S. 12th St. (lat. 34° 01' 28", long. 86° 02' 01"); 101-ft., 10-w.

Huntsville —KHU-75, City Board of Education of Huntsville, Box 128, Huntsville 35804. Channels D-1-4 at site of WHIQ(TV) Huntsville.

* **Huntsville** —New, PBS. Requests Channels B-1-4 at 706 Reed Dr., 5-mi. NE of Huntsville (lat. 34° 44' 16", long. 86° 32' 02"); 250-ft., 10-w each.

* **Mobile** —New, National Conference on Citizenship, Suite 1250, 1133 15th St. NW, Washington, DC 20005. Requests Channels D-1-4 at 5-mi. WNW of Mobile (lat. 30° 43' 34", long. 88° 09' 06"); 303-ft., 10-w each.

★ **Montgomery** —WHR-592, P&S. Channels A-1-4 at Patterson Field, WAIQ(TV) tower, Montgomery (lat. 32° 22' 52", long. 86° 17' 30"); 300-ft., 10-w each.

ALASKA

★ **Anchorage** —WHR-495, State of Alaska. Channels A-1-4 at 2651 Providence Dr., Anchorage (lat. 61° 11' 23", long. 149° 50' 00"); 10-w each.

★ **Fairbanks** —WHR-574, PBS. Channels A-1-4 at 4-mi. N of Fairbanks (lat. 64° 54' 42", long. 147° 46' 38"); 50-ft., 10-w each.

ARIZONA

★ **Casa Grande** —New, National Conference on Citizenship, Suite 1250, 1133 15th St. NW, Washington, DC 20005. Requests Channels D-1-4 at Sacaton, Casa Grande (lat. 33° 00' 05", long. 111° 40' 29"); 60-ft., 10-w each.

Phoenix (metropolitan area) —WHF-226, Arizona State Board of Regents, c/o Robert H. Ellis, KAET, Tempe 85287. Channels A-1-4 at South Mountain Park, 9-mi. S of downtown Phoenix (lat. 33° 20' 00", long. 112° 03' 46"); 10-w each.

* **Phoenix** —New, Arizona Board of Regents for Arizona State U., see above. Requests Channels F-1-4 at Shaw Butte, 9-mi. N of downtown Phoenix (lat. 33° 35' 38", long. 112° 05' 11"); 50-ft., 10-w each.

* **Phoenix** —New, Arizona Board of Regents, see above. Requests Channels B-1-4 at South Mountain Park, 9-mi. S of downtown Phoenix (lat. 33° 19' 54", long. 112° 03' 52"); 85-ft., 10-w each.

Phoenix, Mesa & Tempe —WHF-225, Arizona Board of Regents, see above.

Channels G-1-4 at KAET(TV), Arizona State U., Stauffer Communication Bldg., Tempe (lat. 33° 25' 10", long. 111° 56' 14"); 85-ft., 10-w each.

* **Phoenix** —New, Hispanic Information & Telecommunications Network Inc., 80 E. 11th St., Suite 225, New York, NY 10003. Requests Channels D-1-4 at Valley National Bank, 241 N. Central, Phoenix (lat. 33° 27' 03", long. 112° 04' 20"); 489-ft., 10-w each.

* **Phoenix** —New, Instructional Telecommunications Foundation Inc., Inc., Box 6060, Boulder, CO 80306. Requests Channels B-1-4 at South Mountain Park, 8.2-mi. S of Phoenix (lat. 33° 19' 58", long. 112° 03' 53"); 110-ft., 10-w each.

* **Phoenix** —New, National University of the Air Inc., Box 177, Williamsburg, VA 23187-0177. Requests Channels C-1-4 at Valley National Bank (lat. 33° 27' 03", long. 112° 04' 20"); 491-ft., 10-w each.

* **Phoenix** —New, Northern Arizona U. Foundation, Box 4114, Flagstaff 86011. Requests Channels C-1-4 at South Mountain communications site (lat. 33° 19' 52", long. 112° 03' 46"); 300-ft., 100-w each.

* **Phoenix** —SamCor Inc., 5500 N. 24th St., Phoenix 85016. Requests Channels C-1-4 at Good Samaritan Medical Center, 111 E. McDowell Rd., Phoenix (lat. 33° 27' 54", long. 112° 03' 29"); 210-ft., 0.75-w each.

Phoenix, Scottsdale, Glendale, Peoria & Paradise Valley —WHF-227, Arizona Board of Regents, see Phoenix. Channels E-1-4 at Shaw Butte, 9-mi. N of downtown Phoenix (lat. 33° 35' 38", long. 112° 05' 11"); 50-ft., 10-w each.

* **Tempe** —New, Arizona Board of Regents, see Phoenix. Requests Channels D-1-4 at Stauffer Communication Bldg., Tempe (lat. 33° 25' 10", long. 111° 56' 14"); 85-ft., 10-w each.

★ **Tucson** —WHR-621, Arizona Board of Regents, U. of Arizona, Tucson 85721. Channels B-1-4, D-1-4 at Tumamoc Hill, Tucson (lat. 32° 12' 53", long. 111° 00' 21"); 20-ft., 10-w each.

* **Tucson** —New, Arizona Board of Regents, see above. Requests Channels C-1-4 at Tumamoc Hill, Tucson (lat. 32° 12' 53", long. 111° 00' 21"); 20-ft., 10-w each.

* **Tucson** —New, Hispanic Information & Telecommunications Network Inc., see Phoenix. Requests Channels C-1-4 at Tumamoc Hill, Tucson (lat. 32° 12' 46", long. 111° 00' 19"); 56-ft., 10-w each.

* **Tucson** —New, Northern Arizona U. Foundation, Box 4114, Flagstaff 86011. Requests Channels C-1-4 at 2401 W. Zinnia Ave., Tucson (lat. 32° 17' 23", long. 111° 01' 06"); 304-ft., 100-w each.

* **Tucson** —New, PBS. Requests Channels A-1-4 at Herring Hall, Bldg. 35, U. of Arizona, Tucson (lat. 32° 13' 50", long. 110° 57' 10"); 275-ft., 10-w each.

ARKANSAS

★ **Little Rock** —WHR-556, PBS. Channels A-1-4 at First National Bank, Broadway & Capitol Ave., Little Rock (lat. 34° 44' 43", long. 92° 16' 30"); 410-ft., 10-w each.

* **Little Rock** —New, National Conference on Citizenship, Suite 1250, 1133 15th St. NW, Washington, DC 20005. Requests Channels D-1-4 at Crystal Mountain (lat. 34° 47' 31", long. 92° 28' 38"); 213-ft., 10-w each.

CALIFORNIA

Anaheim —KUZ-56, Anaheim City School District, 412 E. Broadway 92805. Channels A-1-4 at 412 E. Broadway; 0.25-w each.

* **Andalusia** —New, National Conference on Citizenship, Suite 1250, 1133 15th St. NW, Washington, DC 20005. Requests Channels D-1-4 at 3-mi. S of San Juan Capistrano, Andalusia (lat. 33° 27' 59", long. 117° 38' 55"); 20-ft., 10-w each.

* **Bakersfield** —New, National Conference on Citizenship, see above. Requests Channels D-1-4 at 1430 Truxton Ave. (lat. 35° 22' 30", long. 119° 01' 00"); 140-ft., 10-w each.

★ **Bear Mtn., San Joaquin & Calaveras Counties** —WHR-474, San Joaquin Delta Community College. Channels F-1-4 at Bear Mtn. (lat. 38° 07' 07", long. 120° 43' 23"); 50-w each.

Berkeley —WAC-273, Regents of U. of California, Dir. of Business Affairs Div., 485 University Hall, 2200 University Ave., Berkeley 94720. Channels A-1-2 at Grizzly Peak, Charles Lee Tilden Park, near Grizzly Peak Blvd., Berkeley (lat. 37° 52' 56", long. 122° 13' 57"); 150-ft., 10-w each.

★ **Brockway Summit** —WHR-634, California State U.-Chico, W. 1st & Normal St., Chico 95929. Channels D-1-2 at 8-mi. SSE of Truckee (lat. 39° 15' 47", long. 120° 03' 56"); 19-ft., 10-w each.

★ **Calaveras & Tuolumne Counties** —WHG-340, California State College, 801 W. Monte Vista Ave., Turlock 95380.

Instructional Television—California

- Channel E-1 at Telegraph Hill, 2.5-mi. E of Columbia (lat. 38° 01' 52", long. 120° 21' 02"); 20-ft., 10-w.
- Carson & surrounding Los Angeles County** —WHG-267, California State U. & Colleges. Channel A-1 at 100 E. Victoria St., Carson (lat. 33° 51' 53", long. 118° 15' 18"); 105 ft., 10-w.
- Davis** —WSA-39, Regents of U. of California, see Berkeley. Channel G-1 at Hutchison Hall, U. of California at Davis (lat. 38° 32' 25", long. 121° 44' 52"); 84-ft., 10-w.
- Dunsmuir** —WDD-654, California State U., Dunsmuir. Channel E-1 at 2-mi. N of Dunsmuir, Soda Ridge (lat. 41° 13' 24", long. 122° 14' 32"); 100-ft., 10-w.
- * **Fairfield** —National Conference on Citizenship, see Andalusia. Requests Channels A-1-4 at Mount Vaca, Fairfield (lat. 38° 24' 51", long. 122° 06' 50"); 86-ft., 10-w each.
- Fresno** —KVK-21, Fresno County Schools, 2314 Mariposa St., Fresno 93721. Channels G-1-2 at 2220 Tulare St.
- Fresno** —KYD-25, Fresno County Schools, see above. Channels B-1-2 at 733 L St., Fresno (lat. 36° 43' 55", long. 119° 47' 20"); 0.002-w each.
- * **Fresno** —New, Hispanic Information & Telecommunications Network Inc., 80 E. 11th St., Suite 225, New York, NY 10003. Requests Channels D-1-4 between E & G Sts., Fresno (lat. 36° 44' 09", long. 119° 47' 59"); 357-ft., 10-w each.
- * **Fresno** —New, National Conference on Citizenship, see Andalusia. Requests Channels D-1-4 at 2775 E. Shaw (lat. 36° 49' 07", long. 119° 30' 33"); 153-ft., 10-w each.
- ★ **Fresno, Tulare & Kings Counties** —WHR-454, California State U., Fresno. Channel A-1 at 2-mi. W of Squaw Valley (lat. 36° 44' 45", long. 119° 16' 40"); 47-ft., 10-w.
- ★ **Fresno, Tulare & Kings Counties** —WHR-462, California State U. Channel E-1 at Speech Arts Bldg., California State U., Fresno (lat. 36° 48' 41", long. 119° 44' 43"); 90-ft., 10-w.
- Fullerton** —KVP-26, Anaheim City School District, 400 E. Hermosa Dr., Fullerton 92635. Channels F-1-4 at Acacia Transmitter Site (lat. 35° 53' 30.8", long. 117° 54' 04"); 9-w each.
- * **Glendora** —New, National Conference on Citizenship, see Andalusia. Requests Channels C-1-4 at Sunset Ridge, Glendora (lat. 34° 11' 11", long. 117° 42' 03"); 60-ft., 10-w each.
- Goleta** —WAQ-323, Regents of U. of California, see Berkeley. Channels A-1-2 (Reserve A-4) at Engineering Bldg., U. of California at Santa Barbara, Goleta (lat. 34° 24' 50", long. 119° 50' 24"); 93-ft., 10-w each.
- * **Imperial Beach** —New, National Conference on Citizenship, see Andalusia. Requests Channels D-1-4 at Otay Mtn., Imperial Beach (lat. 32° 35' 42", long. 116° 50' 39"); 40-ft., 10-w each.
- Long Beach** —KZH-31, Board of Education, Long Beach Unified School District, 201 E. 8th St., Long Beach 90813. Channels D-1-4 at W side of Junipero Ave., approx. 400-ft. N of 23rd St. (lat. 33° 48' 00", long. 118° 09' 45"); 147-ft., 10-w each.
- Long Beach** —WFD-555, Board of Education, Long Beach Unified School District of Los Angeles County, 701 Locust Ave., Long Beach 90813. Channels G-1-4 at 878 Locust Ave., Long Beach (lat. 33° 46' 37", long. 118° 11' 23"); 26-ft., 0.1-w each.
- * **Long Beach** —New, California State U., 400 Golden Shore, Long Beach 90802. Requests Channels B-3-4 at Bellflower Blvd., Long Beach (lat. 33° 46' 37", long. 118° 06' 47"); 105-ft., 10-w each.
- * **Long Beach** —New, U. of Southern California, Los Angeles 90007. Requests Channels A-1-4 at Signal, near Long Beach (lat. 33° 48' 00", long. 118° 09' 45"); 100-ft., 10-w each.
- Los Altos** —KGG-38, Board of Trustees of Leland Stanford Junior U., Stanford Electronics Laboratories, Stanford 94305. Channels E-1-4 at Montebello Rd., 7.9-mi. SSE of Stanford (lat. 37° 19' 18", long. 122° 08' 47"); 62-ft., 10-w each.
- ★ **Los Altos** —WHR-464, Assn. for Continuing Education, 5050 El Camino Real, Los Altos 94022. Channels G-1-4 at 5050 El Camino Real (lat. 37° 23' 48", long. 122° 06' 14"); 80-ft., 10-w each.
- Los Angeles** —KSW-92, Archdiocese of Los Angeles Education & Welfare Corp., 1531 W. 9th St., Los Angeles 90006. Channels D-1-4 at Encino Reservoir, Encino (lat. 34° 08' 52", long. 118° 31' 06"). Note: Requests CP to change transmitter location to 17750 Ventura Blvd., Encino (lat. 34° 24' 50", long. 119° 50' 24").
- Los Angeles** —KSW-93, Archdiocese of Los Angeles Education & Welfare Corp., see above. Channels at Mount Wilson, Los Angeles (lat. 34° 13' 27", long. 118° 03' 47"); 10-w.
- Los Angeles** —KWE-33, U. of Southern California, Los Angeles 90007. Channels B-1-4 at 3800 Mount Lee Dr. (lat. 34° 08' 04", long. 118° 19' 11"); 10-w each.
- Los Angeles** —KWE-34, U. of Southern California, see above. Channels F-1-4 at Seaver Science Center, Hoover & 37th St., Los Angeles (lat. 34° 01' 13", long. 118° 17' 17"); 105-ft., 0.1-w each.
- * **Los Angeles** —New, California State U., 400 Golden Shore, Long Beach 90802. Requests Channels B-1-4 at 1250 Bellflower Blvd., Long Beach (lat. 33° 51' 53", long. 118° 15' 18"); 105-ft., 10-w each.
- ★ **Mission Viejo** —WHR-654, Saddleback Community College District, 28000 Marguerite Pkwy., Mission Viejo 92692. Channel A-1 at 28000 Marguerite Pkwy., Mission Viejo (lat. 33° 33' 12", long. 117° 39' 54"); 55-ft., 1-w.
- * **Mount Bullion, Mariposa & Merced Counties** —New, California State College, Stanislaus, 801 W. Monte Vista Ave., Turlock 95380. Requests Channel F-1 at Mount Bullion (lat. 37° 32' 05", long. 120° 01' 46"); 20-ft., 10-w.
- ★ **Mount Diablo** —WGV-621, Roman Catholic Welfare Corp. of San Francisco, 443 Church St., San Francisco 94114. Channels C-1-4 at 7-mi. E of Walnut Creek, Mount Diablo (lat. 37° 52' 54", long. 121° 55' 05"); 70-ft., 10-w each.
- * **Mount Sanhedrin** —New, Mendocino County Superintendent of Schools, 589 Low Gap Rd., Ukiah 95482. Requests Channels A-1-4, 15.8-mi. NE of Willits (lat. 39° 31' 00", long. 123° 05' 45"); 15-ft., 50-w each.
- ★ **Mount Soledad & San Diego County** —WHR-611, Diocese of San Diego Education & Welfare Corp. Channels B-1-4 at KGTV(TV) transmitter site, San Diego (lat. 32° 50' 20", long. 117° 14' 56"); 154-ft., 10-w each.
- Mount Wilson & Los Angeles** —WHG-268, California State U. & Colleges. Channel E-1 at 6-mi. NE of Pasadena (lat. 34° 13' 27", long. 118° 03' 47"); 44-ft., 10-w.
- ★ **Mount Whitney & San Diego County** —WHM-928, Diocese of San Diego Education & Welfare Corp., Alcalá Park, Box 80428, San Diego 92138. Channel A-1 at 21851 Washingtonian Dr., 900-ft. NE of Mount Whitney (lat. 33° 06' 39", long. 117° 09' 11"); 35-ft., 10-w.
- New Almaden** —WHR-453, San Jose State U. Channels A-1-4 at Peak Loma Prieta, 4.6-mi. SW of New Almaden (lat. 37° 06' 40", long. 121° 50' 29"); 10-w each.
- Northridge** —WHG-227, California State U.-Northridge, 18111 Nordhoff St., Northridge 91330. Channels A-1-4 at 18111 Nordhoff St., Northridge (lat. 34° 14' 25", long. 118° 31' 43"); 78-ft., 1-w each.
- ★ **Northridge** —WHG-229, California State U.-Northridge, see above. Channels F-1-4 at 4.9-mi. N of Chatsworth (34° 19' 45", long. 118° 36' 02"); 32-ft., 10-w each.
- * **Oakland & Alameda County** —New, Peralta Community College District, 333 E. 8th St., Oakland 94606. Requests Channels A-3-4 at 900 Fallon St., Oakland (lat. 37° 47' 45", long. 122° 15' 50"); 100-ft., 10-w each.
- Orange** —WHG-395, Diocese of Orange Education & Welfare Corp. Channels B-1-2 at 2811 E. Villa Real Dr., Orange (lat. 33° 49' 48", long. 117° 49' 28"); 17-ft., 10-w each.
- * **Orange** —New, Diocese of Orange Education & Welfare Corp. Requests Channels G-1-2 at Santiago Peak, Orange & Riverside County border, 10-mi. S of Corona (lat. 33° 42' 39", long. 117° 31' 56"); 16-ft., 10-w each.
- ★ **Palm Springs** —WHR-659, California State College, 5500 State College Pkwy., San Bernardino 92407. Channel C-1 at White Water Hill at junction of I-10 & Hwy. 62 (lat. 33° 55' 25", long. 116° 36' 57"); 60-ft., 10-w.
- Pasadena** —KQI-29, Pasadena Unified School District of Los Angeles County, 351 S. Hudson Ave., Pasadena 91101. Channels C-1-4 at 351 S. Hudson Ave.; 164-ft., 10-w each.
- * **Petaluma** —New, National Conference on Citizenship, see Andalusia. Requests Channels G-1-4 at Mount Tamalpais, Petaluma (lat. 37° 53' 44", long. 122° 35' 11"); 40-ft., 10-w each.
- ★ **Pine Hill** —WHG-372, California State U.-Sacramento, 6000 J St., Sacramento 95819. Channel A-2 at 6-mi. NW of Shingle Springs (lat. 38° 43' 10", long. 120° 59' 22"); 60-ft., 10-w.
- Point Mugu** —WAQ-324, Regents of U. of California, see Berkeley. Channels E-1-2 (Reserve E-4) at 3.3-mi. E of Naval Air Station Point Mugu, Laguna Peak (lat. 34° 06' 30", long. 119° 03' 50"); 20-ft., 10-w each.
- ★ **Quincy** —WGR-860, California State U.-Chico, see Brockway Summit. Channel D-1 at 7.9-mi. NE of Quincy (lat. 40° 02' 45", long. 120° 53' 04"); 40-ft., 10-w.
- * **Ramona** —New, National Conference on Citizenship, see Andalusia. Requests Channels D-1-4 at Mount Woodson, Ramona (lat. 33° 00' 34", long. 116° 58' 11"); 40-ft., 10-w each.
- Ramona & San Diego County (north)** —WHG-344, Board of Trustees, California State U. for San Diego State U. Channels C-1-2 at Mount Woodson, near Ramona (lat. 33° 00' 33", long. 116° 58' 13"); 45-ft., 10-w each.
- Redding** —WBS-390, California State U., see Brockway Summit. Channel A-1 at 13-mi. W of Redding (lat. 40° 36' 09", long. 122° 39' 01"); 40-ft., 10-w.
- ★ **Redding** —WHR-569, PBS, Channels C-1-4 at KIXE-TV tower, 13-mi. W of Redding (lat. 40° 36' 09", long. 122° 39' 01"); 40-ft., 10-w each.
- Reedley** —KZM-21, Fresno County Schools, see Fresno. Channels C-1-2 at Reedley High School, 740 W. North Ave., Reedley (lat. 36° 36' 12", long. 119° 27' 21"); 262-ft., 9-w each.
- Sacramento** —WSA-40, Regents of U. of California, see Berkeley. Channel B-1 at 2315 Stockton Blvd., Sacramento (lat. 38° 33' 18", long. 121° 27' 18"); 151-ft., 10-w.
- ★ **Sacramento** —WHG-372, California State U., Sacramento, see Pine Hill. Channels A-2-4 at 6000 J St., Sacramento (lat. 38° 33' 35", long. 121° 25' 22"); 133-ft., 10-w each.
- * **Sacramento** —New, Central California ETV Inc., 2480 Garden Hwy., Sacramento 95833. Requests Channels D-1-4 at 2480 Garden Hwy. (lat. 38° 36' 35", long. 121° 33' 15"); 180-ft., 10-w each.
- * **Sacramento** —New, Hispanic Information & Telecommunications Network Inc., see Fresno. Requests Channels D-1-4 at 5831 Rosebud Lane, Sacramento (lat. 38° 40' 22", long. 121° 19' 52"); 328-ft., 10-w each.
- * **Sacramento** —New, Instructional Telecommunications Foundation Inc., Box 6060, Boulder, CO 80306. Requests Channels C-2-3-4 at 606 Delano St., Elverta (38° 42' 26", long. 121° 28' 33"); 407-ft., 10-w each.
- * **Sacramento** —New, Northern Arizona U. Foundation, Box 4114, Flagstaff, AZ 86011. Requests Channels G-2-4 at 606 Delano St., Elverta (lat. 38° 42' 26", long. 121° 28' 33"); 300-ft., 100-w each.
- * **Sacramento** —New, PBS. Requests Channels E-1-4 at KVIE(TV) transmitter site, Sacramento (lat. 38° 36' 35", long. 121° 33' 15"); 150-ft., 10-w each.
- * **Sacramento** —New, Sacramento Educational-Industry Telecommunications Assn., 1025 19th St., Sacramento 95814. Requests Channels B-1-4 at 150-ft. N of Elk Grove Blvd., 2500-ft. E of Waterman

Connecticut—Instructional Television

- Rd., Sacramento (lat. 38° 24' 35", long. 121° 20' 52"); 125-ft., 10-w each.
- * **San Andreas** —New, California State College-Stanislaus, 801 W. Monte Vista Ave., Turlock 95380. Requests Channel B-1 at 5151 Pacific Ave., Stockton (lat. 37° 59' 46", long. 121° 19' 03"); 104-ft., 10-w.
- * **San Bernardino** —New Hispanic Information & Telecommunications Network Inc., see Fresno. Requests Channels C-1-4 at Box Spring Canyon, San Bernardino (lat. 33° 57' 56", long. 117° 17' 21"); 104-ft., 10-w each.
- * **San Bernardino** —New, National University of the Air Inc., Box 177, Williamsburg, VA 23187-0711. Requests Channels A-1-4 at Box Spring Canyon (lat. 33° 57' 56", long. 117° 17' 21"); 108-ft., 10-w each.
- ★ **San Bernardino & Riverside metropolitan area** —WHG-356, Diocese of San Bernardino Education & Welfare Corp. Channels D-1-2 at St. Francis Xavier Cabrini Catholic Church, 23079 Crest Forest Dr., Crestline (lat. 34° 18' 08", long. 117° 17' 05.5"); 25-ft., 10-w each.
- San Diego** —WBM-725, Board of Trustees, California State Universities & Colleges for San Diego State U., 5402 College Ave., San Diego 92182. Channels A-1-3 at 5300 Campanile Dr., San Diego State U. (lat. 32° 46' 35", long. 117° 04' 17"); 75-ft., 0.1-w each.
- San Diego** —WBM-726, Board of Trustees, California State Universities & Colleges for San Diego State U., see above. Channels E-1-3 at San Miguel Mtn., 13-mi. E of San Diego (lat. 32° 41' 48", long. 116° 56' 10"); 75-ft., 10-w each.
- San Diego** —WBS-375, Superintendent of Schools, Department of Education, San Diego County, 6401 Linda Vista Rd., San Diego 92111. Channel C-1 at KGTV Transmitter Bldg., Mount Soledad, San Diego (lat. 32° 50' 20.5", long. 117° 14' 56.5"); 80-ft., 10-w. Note: Requests CP for switch from Channel C-1 to D-1 & to add D-2.
- San Diego** —WBS-376, Superintendent of Schools, San Diego County, see above. Channel G-1 at 6401 Linda Vista Rd., San Diego (lat. 32° 46' 11", long. 117° 10' 44"); 30-ft., 0.1-w.
- San Diego** —WDD-752, Superintendent of Schools, San Diego County, see above. Channels C-1-4 at San Miguel Mtn., 13-mi. SE of San Diego (lat. 32° 41' 48", long. 116° 56' 10"); 85-ft., 10-w each.
- San Diego** —WDD-753, Superintendent of Schools, San Diego County, see above. Channels A-1-4 at 6401 Linda Vista Rd., San Diego (lat. 32° 46' 11", long. 117° 10' 44"); 30-ft., 0.1-w each.
- ★ **San Diego & San Diego County (north)** —WHG-343, Board of Trustees, California State Universities & Colleges for San Diego State U., see above. Channels B-1-2 at San Diego State U., 5300 Campanile Dr., San Diego (lat. 32° 46' 35", long. 117° 04' 17"); 56-ft., 10-w each.
- San Francisco** —KTB-97, Regents of U. of California, see Berkeley. Channel F-4 at Moffitt Hospital, San Francisco.
- San Francisco** —KHU-89, Regents of U. of California, see Berkeley. Channel F-2 at 22nd St. & Potrero Ave., San Francisco (lat. 37° 45' 35.5", long. 122° 24' 01").
- San Francisco** —KZB-22, Roman Catholic Welfare Corp. of San Francisco, 441 Church St. 94114. Channels G-1-4 at St. Patrick's Seminary, Middlefield Rd., Menlo Park; 6.4-w each.
- San Francisco** —KZB-23, Roman Catholic Welfare Corp. of San Francisco, see above. Channels B-1-4 at San Bruno Mtn., 2-mi. S of San Francisco.
- San Francisco** —KZB-24, Roman Catholic Welfare Corp. of San Francisco, see above. Channels D-1-4 at Mount Tamalpais.
- San Francisco** —KZB-25, Roman Catholic Welfare Corp. of San Francisco, see above. Channels D-1-4 at Monument Peak.
- Sanger** —KZM-20, Fresno County Schools, see Fresno. Channels C-1-2 at 210 S. Academy, Sanger (lat. 37° 00' 46", long. 119° 27' 02"); 45-ft., 0.25-w each.
- * **San Jose** —New, National Conference on Citizenship, see Andalusia. Requests Channels C-1-4 at Loma Prieta, San Jose (lat. 37° 06' 39", long. 121° 50' 31"); 100-ft., 10-w each.
- San Marcos** —WCX-487, Superintendent of Schools, San Diego County, see San Diego. Channel G-1 at Mount Whitney-site of Times Mirror Cable TV headend, San Marcos (lat. 33° 06' 32", long. 117° 09' 16"); 30-ft., 10-w.
- ★ **San Marcos & San Diego County (north)** —WHG-345, Board of Trustees, California State Universities & Colleges for San Diego State U., see San Diego. Channels G-3-4 at Mount Whitney, Washington Dr., San Marcos (lat. 33° 06' 39", long. 117° 09' 10"); 29-ft., 10-w each.
- ★ **San Miguel Mtn.-San Diego County** —WHQ-403, Diocese of San Diego Education & Welfare Corp. Channels G-1-4 at 13-mi. SE of San Diego (lat. 32° 41' 48", long. 116° 56' 10"); 60-ft., 10-w each.
- Santa Ana** —WSJ-69, Santa Ana Unified School District, 1405 French St., Santa Ana 92701. Channels A-1-4 at 1405 French St., Santa Ana (lat. 33° 45' 25", long. 117° 51' 43"); 32-ft., 0.1-w each.
- Santa Ana** —WSJ-70, Santa Ana Unified School District, see above. Channels C-1-4 at Flower St. & Civic Center Dr. W, Santa Ana (lat. 33° 45' 03", long. 117° 52' 05"); 216-ft., 10-w each.
- ★ **Santa Clara County** —WHG-338, Santa Clara County Board of Education, 100 Skyport Dr., San Jose 95115. Channels B-3-4 at approx. 4.4-mi. NE of Milpitas (lat. 37° 29' 07", long. 121° 51' 57"); 80-ft., 10-w each. Note: Requests CP to add Channels B-1-2; same location.
- * **Santa Clara County** —New, Santa Clara County Board of Education, see above. Requests Channels G-2-3 at 1.56-mi. W of intersection of Hwy. 101 & Church Ave., 4.5-mi. NW of Gilroy (lat. 37° 03' 35", long. 121° 37' 30"); 25-ft., 10-w each.
- Santa Paula** —WHG-228, California State U.-Northridge, see Northridge. Channel C-4 on South Mtn., 3-mi. SE of Santa Paula (lat. 34° 19' 52", long. 119° 01' 17"); 10-w.
- ★ **Santiago** —WHR-655, Saddleback Community College, see Mission Viejo. Channel D-4 at Bldg. 5, Santiago Peak (lat. 33° 42' 38", long. 117° 32' 01"); 20-ft., 1-w.
- ★ **Santiago Peak & surrounding Orange County** —WHG-396, Diocese of Orange Education & Welfare Corp. Channels G-1-2 at Orange & Riverside County border, 10-mi. S of Corona (lat. 33° 42' 39", long. 107° 31' 56"); 20-ft., 10-w each.
- * **Stockton** —New, National Conference on Citizenship, see Andalusia. Requests Channels A-1-4 at Mount Diablo, Stockton (lat. 37° 52' 54", long. 121° 55' 05"); 291-ft., 10-w each.
- * **Thousand Oaks** —New, National Conference on Citizenship, see Andalusia. Requests Channels G-1-4 at Rasnow Peak, Thousand Oaks (lat. 34° 09' 51", long. 118° 54' 06"); 30-ft., 10-w each.
- Torrance** —WAU-30, Board of Education, Torrance Unified School District, 2336 Plaza del Amo, Torrance 90501. Channels C-1-4 at Educational Materials Bldg., 2336 Plaza del Amo.
- Tranquillity** —KZM-22, Fresno County Schools, see Fresno. Channels C-1-2 at Tranquillity Union High School, 6050 Juanchi St., Tranquillity (lat. 36° 38' 35", long. 120° 15' 06"); 250-ft., 9-w each.
- Turlock** —WGV-751, California State College-Stanislaus, 800 Monte Vista Ave., Turlock 95380. Channels D-1 & D-3 at Mount Oso, 29-mi. W of Turlock (lat. 37° 30' 20", long. 121° 22' 25"); 20-ft., 10-w each.
- ★ **Turlock** —WGV-750, California State College-Stanislaus, see above. Channels A-1 & A-3 at 800 Monte Vista Ave., Turlock (lat. 37° 30' 16", long. 120° 51' 04"); 20-ft., 10-w each.
- Vacaville** —WAW-457, Regents of U. of California, see Berkeley. Channel C-1, 7-mi. NW of Vacaville on Mount Vaca (lat. 38° 23' 48", long. 122° 06' 00"); 50-ft., 10-w.
- * **Walnut Grove** —New, Roman Catholic Communications Corp. of San Francisco, 324 Middlefield Rd., Menlo Park 94025. Requests Channels E-1-4 at 2-mi. NNE of Walnut Grove (lat. 38° 14' 48", long. 121° 29' 59"); 200-ft., 10-w each.
- ★ **Wolf Mountain** —WHG-371, California State U., Sacramento, see Pine Hill. Channel B-4 at 6-mi. S of Grass Valley (lat. 39° 08' 00", long. 121° 05' 57"); 60-ft., 10-w.
- Yuba City** —WAQ-325, California State U. at Chico, see Brockway Summit. Channels D-1 & D-3-4, 12-mi. W of Yuba City (lat. 39° 12' 21", long. 121° 49' 10"); 20-ft., 10-w each.

COLORADO

Boulder —WHA-72, Board of Regents, U. of Colorado, PSR B-1, Rm. 116, Boulder 80302. Channel B-1 at Patty's Peak, rural Boulder (lat. 39° 58' 14", long. 105° 16' 47"); 35-ft., 10-w.

* **Boulder** —New, Board of Regents, U. of Colorado, see above. Requests Channels A-1-4, B-2 & B-4, G-1-4 at Patty's Peak, Flat Irons Range (lat. 39° 58' 14", long. 105° 16' 47"); 35-ft., 10-w each.

* **Boulder** —New, Board of Regents, U. of Colorado, see above. Requests Channels D-1-4 at Austin Bluffs, Colorado Springs (lat. 38° 53' 47", long. 104° 47' 53"); 110-ft., 10-w each.

* **Boulder** —New, Instructional Telecommunications Foundation Inc., Box 6060, Boulder 80306. Requests Channels G-1-4 at Black Mtn. Arden radio facility (lat. 35° 56' 50", long. 105° 03' 01"); 60-ft., 10-w each.

★ **Colorado Springs** —WHR-572, PBS. Channels E-1-4 at Pikes Peak Towers, 1912 E. Lake Blvd., Colorado Springs (lat. 38° 49' 27", long. 104° 47' 30"); 200-ft., 10-w each.

* **Colorado Springs** —New, Hispanic Information & Telecommunications Network Inc., 80 E. 11th St. NW, Suite 225, New York, NY 10003. Requests Channels G-1-4 at 13-1/2 Transmitter Lane (lat. 38° 44' 42", long. 104° 51' 39"); 94-ft., 10-w each.

★ **Denver** —WHR-488, Denver Area Educational Telecommunications Consortium Inc., Amoco Bldg., 1670 Broadway, Denver 80202. Channels A-1-4 at Opportunity School, 13th & Walton, Denver (lat. 39° 44' 30", long. 104° 59' 40"); 70-ft., 10-w each.

★ **Denver** —WHR-521, Front Range Educational Media Corp., Box 427, Broomfield 80020. Channels C-1-3 at Amoco Bldg., 1670 Broadway, Denver (lat. 39° 44' 37", long. 104° 59' 16"); 540-ft., 10-w each.

* **Denver** —New, Hispanic Information & Telecommunications Network Inc., see Colorado Springs. Requests Channels D-1-4 at Lookout Mountain Tower, Denver (lat. 39° 43' 47", long. 105° 14' 15"); 26-ft., 10-w each.

* **Denver** —New, Instructional Telecommunications Foundation Inc., see Boulder. Requests Channels D-1-2 at Stellar Park Tower, 1099 18th St., Denver (lat. 39° 44' 59", long. 104° 59' 32"); 556-ft., 10-w each.

* **Denver** —New, National Conference on Citizenship, Suite 1250, 1133 15th St. NW, Washington, DC 20005. Requests Channels A-1-4 at 1675 Broadway, Denver (lat. 39° 44' 34", long. 104° 59' 14"); 331-ft., 10-w each.

* **Denver** —New, National University of the Air Inc., Box 177, Williamsburg, VA 23187. Requests Channels G-1-4 at Centennial Cone Tower, Denver (lat. 39° 45' 55", long. 105° 22' 07"); 108-ft., 10-w each.

* **Denver** —New, School District No. 1, State of Colorado, 900 Grant St., Denver 80203. Requests Channels B-1-4, D-1-4, G-1-4 at KRMA-TV studio, 13th & Welton Sts., Denver (lat. 39° 44' 30", long. 104° 59' 40"); 70-ft., 10-w each.

★ **Pueblo** —WHR-579, PBS. Channels A-1-4 at 7.9-mi. NNE of Pueblo on Baculite Mesa (lat. 38° 22' 24.5", long. 104° 33' 27.2"); 300-ft., 10-w each.

CONNECTICUT

★ **Avon** —WHF-271, Connecticut Educational Telecommunications Corp., 24 Summit St., Hartford 06106. Channels E-1-2 at WVIT(TV) tower, Rattlesnake Mtn.,

Instructional Television—Connecticut

Avon (lat. 41° 42' 02", long. 72° 49' 57"); 113-ft., 50-w each.

★ **Bozrah** —New, Connecticut Educational Telecommunications Corp., see above. Requests Channels E-1-2 at 0.5-mi. from Bishop Rd., Bozrah (lat. 41° 31' 11", long. 72° 10' 04"); 100-ft., 10-w each.

★ **Hartford** —WHF-272, Connecticut Educational Telecommunications Corp., see Avon. Channels A-1-2 at 24 Summit St., Hartford (lat. 41° 44' 35", long. 72° 41' 34"); 115-ft., 10-w each. Note: Requests CP to add Channels A-3-4; same location.

★ **Hartford** —New, Connecticut Educational Telecommunications Corp., see above. Requests Channels G-1-4 at Video Lane off Booth Hill Rd. (lat. 41° 16' 43", long. 73° 11' 09"); 400-ft., 50-w each.

★ **Hartford** —New, Hispanic Information & Telecommunications Network Inc., 80 E. 11th St. NW, Suite 225, New York, NY 10003. Requests Channels D-1-4 at Rattlesnake Mtn., Colt Hwy. (lat. 41° 42' 09", long. 72° 49' 56"); 258-ft., 10-w each.

★ **Hartford** —New, National Conference on Citizenship, Suite 1250, 1133 15th St., Washington, DC 20005. Requests Channels D-1-4 at Rattlesnake Mtn. (lat. 41° 42' 01", long. 72° 49' 59"); 73-ft., 10-w each.

★ **Naugatuck** —New, Connecticut Educational Telecommunications Corp., see Avon. Requests Channels A-1-4 off Peach Orchard Rd., Naugatuck (lat. 41° 31' 04", long. 73° 01' 07"); 500-ft., 50-w each.

★ **New Haven** —New, Connecticut Educational Telecommunications Corp., see Avon. Requests Channels D-1-4 at East Rock Park, approx. 1.5-mi. NE of New Haven (lat. 41° 19' 42", long. 72° 54' 25"); 85-ft., 10-w each.

★ **New Haven** —New, National Conference on Citizenship, see Hartford. Requests Channels D-1-4 at 7-mi. ENE of New Haven (lat. 41° 22' 08", long. 72° 48' 34"); 203-ft., 10-w each.

★ **Prospect** —WHF-270, Connecticut Educational Telecommunications Corp., see Avon. Channels C-1-2 at Logtown Rd., 0.5-mi. W of Straitsville Rd., Prospect (lat. 41° 29' 46", long. 72° 59' 29"); 108-ft., 10-w each. Note: Requests CP to add Channels C-3-4.

DELAWARE

★ **Wilmington** —New, National Conference on Citizenship, Suite 1250, 1133 15th St. NW, Washington, DC 20005. Requests Channels D-1-4 at 1301 Delaware Ave., Wilmington (lat. 39° 44' 50", long. 75° 34' 28"); 206-ft., 10-w each.

★ **Wilmington, DE-Philadelphia, PA** —New, WHYI Inc., 150 N. 6th St., Philadelphia, PA 19106. Requests Channels C-3-4 at WHYI-TV tower, Domino Lane, Philadelphia (lat. 40° 02' 30", long. 75° 14' 24"); 1369-ft., 10-w each.

DISTRICT OF COLUMBIA

★ **Washington** —WHG-442, George Washington U., 2121 I St. NW, Washington, DC 20052. Channels D-1-4 at American U., WAMU(FM) tower, Wash-

ington, DC (lat. 38° 56' 07", long. 77° 05' 33"); 275-ft., 10-w each.

★ **Washington** —WHG-443, George Washington U. Channels E-1-4 at Academic Bldg., 22nd & I Sts. NW, Washington, DC (lat. 38° 53' 56", long. 77° 02' 55"); 92-ft., 10-w each.

FLORIDA

Belle Glade —KZB-28, School Board of Palm Beach County, 301 N. Olive Ave., West Palm Beach 33402. Channels A-1-3 & G-4 on State Rd. 715, 1-mi. N of intersection of SR 717 & 715, Belle Glade; 10-w each.

Boynton Beach —KHU-90, School Board of Palm Beach County, see above. Channels E-1-4 at 505 S. Congress Ave., Boynton Beach.

Clearwater —WGV-752, St. Petersburg Jr. College, c/o Edmund J. Cenedella, Box 13489, St. Petersburg 33733. Channels G-1-2 & D-3-4 at St. Petersburg Jr. College, Clearwater campus (lat. 27° 57' 51", long. 82° 44' 08"); 155-ft., 10-w each.

★ **Columbia, Baker & Union Counties** —WHF-335, Lake City Community College. Channel C-1 at 3-mi. E of Lake City Municipal Airport (lat. 30° 10' 36", long. 82° 35' 05"); 100-w.

Daytona Beach —WBE-795, Volusia County School Board, Box 2118, 230 N. Stone St., De Land 32720. Channel A-1 at Loomis & Lockhart Sts., Daytona Beach (lat. 29° 11' 55", long. 81° 01' 42"); 185-ft., 10-w.

Daytona Beach —WGV-765, School Board of Volusia County, Box 1910, Daytona Beach 32015. Channel E-1 at Mainland Sr. High School (lat. 29° 11' 44", long. 81° 03' 05"); 95-ft., 0.1-w.

★ **Daytona Beach** —New, Daytona Beach Community College, 1200 Volusia Ave., Daytona Beach 32015. Requests Channels D-1-4 at Hilton Ave. at Welsh St. (lat. 29° 12' 08", long. 81° 03' 01"); 160-ft., 10-w each.

★ **Daytona Beach** —New, Northern Arizona U. Foundation, Box 4114, Flagstaff, AZ 86011. Requests Channels G-1-4 at 7-mi. WSW of Daytona, E of Indian Lake Rd., 3-mi. N of Hwy. 92, Daytona Beach (lat. 29° 10' 24", long. 81° 09' 24"); 290-ft., 100-w each.

De Land —WBK-225, Volusia County School Board, see Daytona Beach. Channel E-1 at 230 N. Stone St., De Land (lat. 29° 01' 49", long. 81° 19' 01"); 120-ft., 10-w.

★ **De Land** —New, Daytona Beach Community College, see Daytona Beach. Requests Channels B-1-4 at Hwy. 44 at Hwy. 4, De Land (lat. 29° 00' 53", long. 81° 14' 14"); 200-ft., 10-w each.

★ **Flagler Beach** —New, Daytona Beach Community College, see Daytona Beach. Requests Channels B-1-4 at 0.2-mi. S of St. Joe Rd., 1.1-mi. W of Fox Cut (lat. 29° 33' 33", long. 81° 11' 37"); 237-ft., 10-w each.

Fort Lauderdale —KLC-80, School Board of Broward County, 1320 S.W. 4th St., Fort Lauderdale. Channels B-1-4 near Broward County Jr. College, Coconut

Creek, Fort Lauderdale (lat. 26° 14' 19", long. 80° 10' 09"); 190-ft., 10-w each.

Fort Lauderdale —KRL-42, Archbishop of Archdiocese of Miami. Channels C-1-4 at Broward County Courthouse, S.E. 6th St. & S.E. 3rd Ave., Fort Lauderdale (lat. 26° 06' 53", long. 80° 08' 29").

Fort Lauderdale —KTZ-22, School Board of Broward County, see Fort Lauderdale above. Channels G-1-4 at 6600 S.W. Nova Dr.

★ **Fort Lauderdale** —New, Instructional Telecommunications Foundation Inc., Box 6060, Boulder, CO 80306. Requests Channels D-1-4 at Landmark Bank Bldg., Fort Lauderdale (lat. 26° 07' 17", long. 80° 08' 25"); 360-ft., 10-w each.

Fort Myers —WBE-805, School Board of Lee County, 3308 Canal St., Fort Myers 33901. Channel A-1 at Southern Cablevision Tower, 2931 Michigan Ave., Fort Myers (lat. 26° 38' 53", long. 81° 51' 12"); 140-ft., 10-w.

★ **Hillsborough & Pinellas Counties** —WHF-223, U. of South Florida, 4202 Fowler Ave., Tampa 33620. Channels B-1-2 at 4202 Fowler Ave., Tampa (lat. 27° 03' 35", long. 82° 24' 45"); 94-ft., 0.1-w each.

★ **Hillsborough & Pinellas Counties** —New, U. of South Florida, see above. Requests Channels G-1-4 at First Florida Tower, 111 Madison St., Tampa (lat. 27° 56' 50", long. 82° 27' 35"); 18-ft., 10-w each.

★ **Gainesville** —WHR-607, PBS. Channels B-1-4 at 5.5-mi. NW of Gainesville at the Devil's Millhopper (lat. 29° 42' 34", long. 82° 23' 40"); 420-ft., 10-w each.

★ **Jacksonville** —WHA-933, Florida Junior College at Jacksonville, 210 N. Main St., Jacksonville 32202. Channel C-1 at Charter Security Life Bldg., Church St., near Main St., Jacksonville (lat. 30° 19' 45", long. 81° 39' 27"); 248-ft., 50-w.

★ **Jacksonville** —WHA-934, Florida Junior College at Jacksonville, see above. Channel A-1 at 101 W. State St., Jacksonville (lat. 30° 20' 04", long. 81° 39' 40"); 50-ft., 1-w.

★ **Jacksonville** —WHR-541, PBS. Channels E-1-4 at 2037 Main St., Jacksonville (lat. 30° 19' 10", long. 81° 38' 18"); 260-ft., 10-w each.

★ **Jacksonville** —New, Hispanic Information & Telecommunications Network Inc., 80 E. 11th St., Suite 225, New York, NY 10003. Requests Channels B-1-4 at One Independence Square, Jacksonville (lat. 30° 19' 33", long. 81° 39' 32"); 537-ft., 10-w each.

★ **Jacksonville** —New, National Conference on Citizenship, Suite 1250, 1133 15th St. NW, Washington, DC 20005. Requests Channels G-1-4 at One Independence Square, Jacksonville (lat. 30° 19' 33", long. 81° 39' 32"); 533-ft., 10-w each.

★ **Jacksonville** —New, Northern Arizona U. Foundation, see Daytona Beach. Requests Channels G-1-4 at 5900 Pickettville Rd., Jacksonville (lat. 30° 21' 48", long. 81° 45' 09"); 300-ft., 100-w each.

Loxahatchee —KZB-30, School Board of Palm Beach County, see Belle Glade.

Channels H-1-3 at 0.75-mi. N of Hwys. 441 & 98 in Loxahatchee community.

Miami —KRL-41, Archdiocese of Miami, see above. Channels A-1-4 at 169 E. Flagler St., Miami.

Miami —KTB-84-85, School Board of Dade County. Channels F-1-4 at 1410 N.E. 2nd Ave., Miami.

Miami —WHG-230, School Board of Dade County. Channels C-1-4 at Telecommunications Center, 6010 S.W. 87th Ave., Miami (lat. 25° 42' 44", long. 80° 20' 10"); 10-w each.

★ **Miami** —KRL-43, Archdiocese of Miami, 6301 Biscayne Blvd., Miami 33138. Channel A-2 at Boca Raton Hotel & Country Club, Boca Raton (lat. 26° 29' 00", long. 80° 04' 50"); 280-ft., 10-w.

★ **Miami** —KRL-44, Archdiocese of Miami, see Fort Lauderdale. Channel C-4 at Arkona Bldg., West Palm Beach (lat. 26° 37' 00", long. 80° 05' 15"); 310-ft., 10-w.

★ **Miami** —New, National Conference on Citizenship, see Jacksonville. Requests Channels B-1-4 at 2 S. Biscayne Blvd., Miami (lat. 25° 46' 25", long. 80° 11' 18"); 458-ft., 10-w each.

★ **Miami** —New, National University of the Air Inc., Box 177, Williamsburg, VA 23187. Requests Channels D-1-4 at 3300 Pembroke Rd., Pembroke Park (lat. 25° 59' 34", long. 80° 10' 27"); 809-ft., 10-w each.

★ **New Smyrna Beach** —New, Hispanic Information & Telecommunications Network Inc., see Jacksonville. Requests Channels G-1-4 at 1200 Volusia Ave., Daytona Beach (lat. 29° 01' 59", long. 80° 55' 08"); 101-ft., 10-w each.

★ **Ocala & Marion County** —WHR-486, School Board of Marion County, 512 S.E. 3rd St., Ocala. Channels A-1-4 W of Alvarez, between 4th & 5th Sts. SE, Ocala (lat. 29° 10' 57", long. 82° 08' 00"); 299-ft., 10-w each.

★ **Orange City** —WHR-499, The Board of Regents, U. of Central Florida, Box 25000, Orlando 32816. Channel G-1 at WFLA-TV transmitter site, 3001 N. Volusia Ave., 1.5-m. N of center of Orange City (lat. 28° 58' 32", long. 81° 18' 00"); 445-ft., 10-w.

★ **Orange & Osceola Counties** —New, Valencia Community College, Box 3028, Orlando 32802. Requests Channels C-1-4 at Valencia Community College, 1800 S. Kirkman Rd., Orlando (lat. 28° 31' 19", long. 81° 29' 52"); 50-ft., 0.1-w each.

★ **Orange & Osceola Counties** —New, Valencia Community College, see above. Requests Channels G-1-4 at Atlantic Bank Bldg., Orange Ave. at Central Blvd., Orlando (lat. 28° 32' 32", long. 81° 22' 47"); 189-ft., 10-w each.

★ **Orlando** —WHR-536, PBS, Channels A-1-4 at WMFE-TV studio, 11510 E. Colonial Dr., Orlando (lat. 28° 33' 55", long. 81° 12' 46"); 156-ft., 10-w each.

★ **Orlando** —New, Hispanic Information & Telecommunications Network Inc., see Jacksonville. Requests Channels B-1-4 at 255 S. Orange CNA Tower Bldg. (lat. 28° 32' 22", long. 81° 22' 43"); 333-ft., 10-w each.

* **Orlando** —New, National Conference on Citizenship, see Jacksonville. Requests Channels D-1-4 at 841 Lee Rd., Orlando (lat. 28° 36' 32", long. 81° 23' 17"); 283-ft., 10-w each.

* **Palm Beach** —New, National Conference on Citizenship, see Jacksonville. Requests Channels B-1-4 at 505 S. Congress Ave., West Palm Beach (lat. 26° 31' 21", long. 80° 05' 30"); 133-ft., 10-w each.

★ **Pensacola** —WHR-553, PBS. Channels A-1-4 at WSRE(TV) tower, 1411 W. Fairfield Dr., Pensacola (lat. 30° 26' 36", long. 87° 14' 02.6"); 350-ft., 10-w each.

* **Riverview** —New, U. of South Florida, see Hillsborough. Requests Channels E-1-2 at 4-mi. ESE of Riverview on Boyette Rd. (lat. 27° 50' 53", long. 82° 15' 48"); 270-ft., 10-w each.

Riviera Beach —KZB-29, School Board of Palm Beach County, see Belle Glade. Channels G-1-4 at 7061 Garden Rd., Riviera Beach.

★ **St. Petersburg** —WHG-239, U. of South Florida, see Hillsborough. Channels F-1-2 at Bayfront Towers, 1 Beach Dr. SE, St. Petersburg (lat. 27° 46' 14", long. 82° 38' 03"); 287-ft., 10-w each.

* **St. Petersburg** —New, St. Petersburg Junior College, see Clearwater. Requests Channels A-1-2 at St. Petersburg (lat. 27° 46' 39", long. 82° 43' 55"); 109-ft., 10-w each.

Tallahassee —WHF-229, Leon County School Board, 275 W. Pensacola St., Tallahassee 32304. Channel A-1 at 0.55-mi. E of State Rte. 157, 0.22-mi. N of Timber Lane Rd., Tallahassee (lat. 30° 31' 34", long. 84° 16' 06"); 336-ft., 10-w.

* **Tallahassee** —New, PBS. Requests Channels A-1-4 at WFSU-TV studio, Florida State U., Tallahassee (lat. 30° 26' 21", long. 84° 17' 35"); 156-ft., 10-w each.

★ **Tampa** —WHR-518, National University of the Air Inc., see Jacksonville. Channels C-1-4 at First Florida Tower Bldg. (lat. 27° 56' 51", long. 82° 27' 35"); 479-ft., 10-w each.

* **Tampa** —New, Hispanic Information & Telecommunications Network Inc., see Jacksonville. Requests Channels G-1-4 at 111 Madison, Tampa (lat. 27° 56' 51", long. 82° 27' 35"); 475-ft., 10-w each.

* **Tampa** —New, Instructional Telecommunications Foundation Inc., see Fort Lauderdale. Requests Channels G-1-4 at 101 N. Tampa St. (lat. 27° 56' 42", long. 82° 27' 29"); 400-ft., 10-w each.

* **Tampa** —New, National Conference on Citizenship, see Jacksonville. Requests Channels B-1-4 at Florida Bank Tower (lat. 27° 56' 50", long. 82° 27' 35"); 465-ft., 10-w each.

* **Tampa** —New, U. of South Florida, see Hillsborough. Requests Channels B-1-2 at U. of South Florida campus, Tampa (lat. 28° 03' 43", long. 82° 24' 45"); 110-ft., 0.1-w each.

★ **Wannee** —WHF-334, Lake City Community College, Rte. 7, Box 378, Lake City 32055. Channel C-1 at 300-ft. S of Hwy. 341, 1200-ft. E of Suwannee River (lat. 29° 43' 09", long. 82° 56' 27"); 229-ft., 10-w.

* **West Palm Beach** —New, Hispanic Information & Telecommunications Network Inc., see Jacksonville. Requests Channels C-1-4 at 2.3-mi. W of 441, S of Lantana (lat. 26° 34' 37", long. 80° 14' 32"); 300-ft., 10-w each.

GEORGIA

Atlanta —KVI-65, Fulton-DeKalb Hospital Authority, 80 Butler St. SE, Atlanta 30303. Channels A-1-4 at 80 Butler St. SE.

Atlanta —KVI-66, Fulton-DeKalb Hospital Authority, see above. Channels at 1600 Clifton Rd. NE.

Atlanta —WGV-662, Georgia Institute of Technology, 225 North Ave. NE, Atlanta 30332. Channels C-1-4 at 6th St. & Turner Place on Georgia Tech campus, Atlanta (lat. 33° 46' 41", long. 84° 24' 22"); 324-ft., 10-w each.

Atlanta —WGV-663, Georgia Institute of Technology, see above. Channels E-1-4 at Engineering Science & Mechanics Bldg., Cherry St., Atlanta (lat. 33° 46' 20", long. 84° 23' 45"); 52-ft., 0.1-w each.

★ **Atlanta** —WHR-516, National University of the Air Inc., Box 177, Williamsburg, VA 23187. Channels D-1-4 at Renaissance Square Center (lat. 33° 45' 52", long. 84° 23' 02"); 304-ft., 10-w each.

* **Atlanta** —New, Georgia Public Telecommunications Commission, 1540 Stewart Ave., Atlanta 30310. Requests Channel B-4 at Stone Mountain State Park (lat. 33° 48' 18", long. 84° 08' 40"); 240-ft., 10-w.

* **Atlanta** —New, Hispanic Information & Telecommunications Network Inc., 80 E. 11th St., Suite 225, New York, NY 10003. Requests Channels B-1-4 at Renaissance Square Center, Atlanta (lat. 33° 45' 22", long. 84° 23' 02"); 304-ft., 10-w each.

* **Atlanta** —New, Northern Arizona U. Foundation, Box 4114, Flagstaff, AZ 86011. Requests Channels D-1-4 at 210 Peachtree St., Atlanta (lat. 33° 45' 34", long. 84° 23' 19"); 732-ft., 100-w each.

* **Lawrenceville** —New, National Conference on Citizenship, Suite 1250, 1133 15th St. NW, Washington, DC 20005. Requests Channels D-1-4 at intersection of Old Peachtree St. & Collins Hill Rd., Lawrenceville (lat. 34° 02' 09", long. 84° 07' 27"); 156-ft., 10-w each.

HAWAII

* **Honolulu** —New, National Conference on Citizenship, Suite 1250, 1133 15th St. NW, Washington, DC 20005. Requests Channels D-1-4 at Puu Lanipo (lat. 21° 19' 49", long. 157° 45' 24"); 21-ft., 10-w each.

IDAHO

★ **Boise** —WHR-560, PBS. Channels A-1-4 at KAID(TV) tower, Deer Point TV Lot No. 3, 11-mi. NE of Boise (lat. 43° 45' 16", long. 116° 05' 56"); 30-ft., 10-w each.

★ **Pocatello** —WHR-585, PBS. Channels A-1-4 at 3-mi. W of Pocatello (lat. 42° 51'

55", long. 112° 29' 28"); 30-ft., 10-w each.

ILLINOIS

Buffalo Grove —WAH-799, The Catholic Bishop of Chicago, Box 1979, Chicago 60690. Channels F-1-4 at E of Roselle Rd., at Central Rd., Schaumburg (lat. 42° 04' 00", long. 88° 04' 38"); 285-ft., 10-w each.

★ **Carbondale** —WHR-566, PBS. Channels B-1-4 at WSIU-TV studio, Communications Bldg., Southern Illinois U., Carbondale (lat. 37° 42' 55", long. 89° 13' 31"); 90-ft., 10-w each.

Chicago —WAC-262, The Catholic Bishop of Chicago, see Buffalo Grove. Channels C-1-4 at Sears Bldg., 101 S. Wacker Dr., Chicago (lat. 41° 52' 45", long. 87° 38' 08"); 1450-ft., 10-w each.

Chicago —WBM-648, Illinois Institute of Technology, 3300 S. Federal St., Chicago 60616. Channels E-1-4 at Sears Bldg., 101 S. Wacker Dr., Chicago (lat. 41° 52' 44", long. 87° 38' 10"); 1455-ft., 10-w. Note: Requests CP to add channel G-4; 10-w.

* **Chicago** —New, The Chicago ETV Assn., 5400 N. St. Louis Ave., Chicago 60625. Requests Channels D-1-4 at Sears Tower, 101 S. Wacker Dr. (lat. 41° 52' 44", long. 87° 38' 10"); 1460-ft., 10-w each.

* **Chicago** —New, Chicago Instructional Technology Foundation Inc., 1813 W. Cortland, Chicago, IL 60622. Requests Channels D-1 & D-3 at Sears Tower, 101 S. Wacker Dr., Chicago (lat. 41° 52' 44", long. 87° 38' 10"); 1450-ft., 10-w each.

* **Chicago** —New, National University of the Air Inc., Box 177, Williamsburg, VA 23187. Requests Channels D-2 & D-4 at John Hancock Center, Chicago (lat. 41° 53' 56", long. 87° 37' 23"); 1129-ft., 10-w each.

* **Decatur** —New, PBS. Requests Channels E-1-4 at GE Cablevision, 1275 N. Water St., Decatur (lat. 39° 52' 34", long. 89° 00' 55"); 200-ft., 10-w each.

* **Elburn** —New, National Conference on Citizenship, Suite 1250, 1133 15th St. NW, Washington, DC 20005. Requests Channels G-1-4 at Plato Rd., Hwy. 38, 7-mi. W of Geneva (lat. 41° 53' 42", long. 88° 33' 58"); 200-ft., 10-w each.

Mundelein —WAH-800, The Catholic Bishop of Chicago, see Buffalo Grove. Channels C-1-4 at St. Mary of the Lake Seminary, Mundelein (lat. 42° 17' 13", long. 87° 59' 40"); 350-ft., 10-w each.

* **Mundelein** —New, The Catholic Bishop of Chicago, see Buffalo Grove. Requests Channel B-2 at St. Mary of the Lake Seminary (lat. 42° 17' 13", long. 87° 59' 40"); 175-ft., 10-w.

Northfield —KZB-26, Board of Education of Twp. High School District No. 203, 358 Winnetka Ave., Northfield 60094. Channel H-1 at New Trier West High School, 7 Happ Rd.

Peoria —KTZ-30, Bradley U., 1501 N. Bradley Ave., Peoria 61606. Channels C-1-4 at 1501 N. Bradley Ave.

* **River Grove** —New, Triton College, 2000 5th Ave., River Grove 60171. Requests Channels B-1-4 at 2000 5th Ave., River

Grove (lat. 41° 54' 56", long. 87° 50' 36"); 156-ft., 10-w each.

Roanoke —KVO-30, Bradley U., see Peoria. Channels E-1-2 at 3.2-mi. NE of Metamora (lat. 40° 50' 00", long. 89° 19' 08"). Note: System interconnected with KGZ-66 Winnetka & subsequently leased to school district in Woodford County & surrounding area.

Rock Falls —WHA-62, Board of Education of Rock Falls Twp., H.S. District No. 301, 101 12th Ave., Rock Falls 61071. Channel G-3 at 101 12th Ave. (lat. 41° 46' 42", long. 89° 42' 20"); 69-ft., 0.002-w.

* **Springfield** —New, PBS. Requests Channels B-1-4 at Sangamon State U., Springfield (lat. 39° 47' 00", long. 89° 36' 52"); 250-ft., 10-w each.

Sterling —KVI-62, Board of Education of Sterling Twp. H.S., District No. 300, 1608 4th St., Sterling 61081. Channel D-3.

★ **Urbana** —WHR-606, PBS. Channels A-1-4 at WILL-TV studio, 302 N. Goodwin St., Urbana (lat. 40° 06' 52", long. 88° 13' 27"); 154-ft., 10-w each.

Westhaven —WAH-801, The Catholic Bishop of Chicago, see Buffalo Grove. Channels F-1-4 at 700-ft. NE of 167th St. & 104th Ave. (lat. 41° 35' 17", long. 87° 51' 51"); 490-ft., 10-w each.

Winnetka —KGZ-66, Board of Education of Twp. High School District No. 203, Cook County, Winnetka & Essex Sts., Winnetka. Channels A-1-4 at Winnetka & Essex Sts.; 10-w each.

Wyoming —KVO-29, Bradley U., see Peoria. Channels A-1-2 at 0.7-mi. N of Wyoming. Note: System interconnected with KTZ-30 Peoria & leased to school districts in Stark County & surrounding area.

INDIANA

* **Bloomington** —New, Indiana U. Radio-TV Center, c/o James R. Potter, Indiana Higher Education Telecommunications System, 1100 W. Michigan, Indianapolis 46202. Requests Channel A-1 at Indiana U. Radio-TV Center, Indiana U. campus, Bloomington (lat. 39° 10' 10", long. 86° 31' 09"); 161-ft., 0.1-w.

* **Bloomington** —New, Trustees of Indiana U., Bloomington 47401. Requests Channel F-1 at Ballantine Hill, Indiana U. Campus (lat. 39° 09' 58", long. 86° 31' 16"); 958-ft., 10-w.

Columbus, Seymour & Greensburg —WHR-821, Trustees of Indiana U., see above. Channels B-1-4 at existing CATV tower, located 2-mi. E of Jewell Village (lat. 39° 11' 50", long. 85° 48' 32"); 357-ft., 10-w each.

★ **Evansville** —WHR-582, PBS. Channels E-1-4 at Citizens Bank Bldg., 3rd St. & Sycamore, Evansville (lat. 37° 58' 17", long. 87° 34' 21"); 210-ft., 10-w each.

★ **Evansville** —WBX-204, Trustees of Indiana U., see Bloomington. Channel B-1 on Hwy. 62 & Schatte Rd., Indiana U. Regional Campus, Evansville (lat. 37° 57' 46", long. 87° 40' 42"); 130-ft., 1-w.

★ **Evansville** —WBX-205, Trustees of Indiana U., see Bloomington. Channel D-1 at Old National Bank Bldg., 420 Main

Instructional Television—Indiana

- St., Evansville (lat. 37° 58' 20", long. 87° 34' 13"); 295-ft., 10-w. Note: Requests CP to add Channel D-2; 10-w.
- ★ **Floyds Knobs (New Albany)** —WBX-215, Trustees of Indiana U., see Bloomington. Channel G-2 at Rte. 1, Bald Knob Rd., Floyds Knobs (lat. 38° 22' 02", long. 85° 49' 53"); 150-ft., 10-w.
- ★ **Fort Wayne** —WBX-213, Trustees of Indiana U., see Bloomington. Channels A-1-2 at 2101 Coliseum Blvd., Fort Wayne (lat. 41° 06' 55", long. 85° 06' 39"); 150-ft., 10-w each.
- ★ **Fort Wayne** —New, Ball State U., 2000 W. University Ave., Muncie 47306. Requests Channels C-1-4 at 3232 Hillegas Rd., Fort Wayne (lat. 41° 06' 13", long. 85° 11' 28"); 490-ft., 10-w each.
- ★ **Franklin** —New, National Conference on Citizenship, Suite 1250, 1133 15th St. NW, Washington, DC 20005. Requests Channels G-1-4 at 2-mi. W of Franklin (lat. 39° 29' 13", long. 86° 05' 26"); 150-ft., 10-w each.
- ★ **Gary** —New, National Conference on Citizenship, see above. Requests Channels D-1-4 at Connecticut Ave. at 30th, Gary (lat. 41° 33' 50", long. 87° 20' 04"); 200-ft., 10-w each.
- ★ **Indianapolis** —WHR-509, Instructional Telecommunications Foundation Inc., Box 6060, Boulder, CO 80306. Channels G-1-4 at Indiana National Bank tower, One Indiana Square, Indianapolis (lat. 39° 46' 13", long. 86° 09' 20"); 524-ft., 10-w each. Note: Requests CP to add Channel B-3 at same location; 10-w.
- Indianapolis** —WAT-21, Trustees of Indiana U., Indiana School of Medicine, 1100 W. Michigan St., Indianapolis 46202. Channels E-1-2 at Indiana U. Hospital, Indiana U. Medical Center, Indianapolis (lat. 39° 46' 30", long. 86° 10' 34"); 10-w each.
- ★ **Indianapolis** —WBX-257, Trustees of Indiana U., see Bloomington. Channels A-2-4 at One Indiana Square, Indianapolis (lat. 39° 46' 13", long. 86° 09' 18"); 523-ft., 10-w each.
- ★ **Indianapolis** —WCG-673, Trustees of Indiana U., see Bloomington. Channel G-2 at 1100 W. Michigan, Indianapolis (lat. 39° 46' 27", long. 86° 10' 34"); 21-ft., 0.1-w.
- ★ **Indianapolis** —WHR-530, PBS. Channels C-1-4 at WFYI(TV) tower, Township Rd. & W. 79th St., Indianapolis (lat. 39° 53' 59", long. 86° 12' 01"); 606-ft., 10-w each.
- ★ **Indianapolis** —New, Hispanic Information & Telecommunications Network Inc., 80 E. 11th St., Suite 225, New York, NY 10003. Requests Channels C-1-4 at Ohio & Pennsylvania Aves., Indianapolis (lat. 39° 46' 12", long. 86° 09' 20"); 522-ft., 10-w each.
- ★ **Indianapolis** —New, National University of the Air Inc., Box 177, Williamsburg, VA 23187. Requests Channels D-1-4 at Indiana National Tower (lat. 39° 46' 12", long. 86° 09' 20"); 522-ft., 10-w each.
- ★ **Jasper** —New, Board of Trustees for Vincennes U., c/o James R. Potter, Indiana Higher Education Telecommunications System, 1100 W. Michigan, Indianapolis 46202. Requests Channel E-1 at 1.8-mi. N of Huntingburg on U.S. Rte. 231 (lat. 38° 22' 31", long. 86° 54' 07"); 300-ft., 0.1-w.
- Kokomo** —WHR-845, Trustees of Indiana U., see Bloomington. Channel G-2 at 2300 S. Washington, Kokomo (lat. 40° 27' 38", long. 86° 07' 55"); 64-ft., 0.1-w.
- Madison** —WHG-341, Trustees of Indiana U., see Bloomington. Channel C-1 at West Rd., 600-ft. S of North Rd., Madison (lat. 38° 47' 41", long. 85° 25' 31"); 220-ft., 10-w.
- ★ **Merrillville** —New, Northwest Indiana Public Bcstg. Inc., 8149 Kennedy Ave., Highland 46322. Requests Channels F-1-2 at Hwy. 70.
- ★ **Muncie** —WHR-568, PBS. Channels F-1-4 at 820 E. 29th St., Muncie (lat. 40° 09' 38", long. 85° 22' 42"); 290-ft., 10-w each.
- ★ **Muncie** —WFD-457, Trustees of Indiana U., see Bloomington. Channel B-1 at Riverside Ave. at Martin, Ball State U. campus (lat. 40° 12' 05", long. 85° 24' 23"); 1100-ft., 10-w.
- ★ **Muncie** —New, Ball State U., see Fort Wayne. Requests Channels G-1-4 at 800 E. 29th St., Muncie (lat. 40° 09' 38", long. 85° 22' 42"); 330-ft., 10-w each.
- ★ **New Albany** —WBX-214, Trustees of Indiana U., see Bloomington. Channel E-2 at Grant Line & Kierner Rds., New Albany (lat. 38° 20' 42", long. 85° 49' 14"); 50-ft., 1-w.
- ★ **New Albany, IN-Louisville, KY** —WHR-615, Indiana U., see Bloomington. Channels G-1-4 at Rte. 1, Floyds Knobs (lat. 38° 22' 02", long. 85° 49' 53"); 150-ft., 10-w each.
- Princeton** —WOX-84, North Gibson School Corp., Water & West Sts., Princeton 47670. Channel A-1 at Princeton Community High School, Embree & Warnock Sts., Princeton (lat. 38° 21' 56", long. 87° 34' 54"); 100-ft., 10-w.
- ★ **Richmond** —New, Trustees of Indiana U., see Bloomington. Requests Channel D-1 at 0.67-km E of U.S. 27 & 0.1-km S of I-70 North (lat. 39° 52' 18", long. 84° 52' 49"); 250-ft., 10-w.
- South Bend** —WHR-489, Trustees of Indiana U., see Bloomington. Channels D-1-4 at 1700 Mishawaka Ave., South Bend (lat. 41° 39' 45", long. 86° 13' 10"); 77-ft., 0.1-w each.
- ★ **South Bend** —WHR-490, Trustees of Indiana U., see Bloomington. Channels B-1-4 at 1700 Mishawaka Ave., South Bend (lat. 41° 39' 45", long. 86° 13' 10"); 77-ft., 0.1-w each.
- St. John** —KPD-40, Trustees of Indiana U., see Bloomington. Channels A-1-2 at Lake Central High School, St. John (lat. 41° 28' 01", long. 87° 28' 25"); 300-ft., 10-w each.
- Terre Haute** —WBG-606, Trustees of Indiana U., see Bloomington. Channel A-1 at Gillum Hall, Fifth & Chestnut, State U. campus (lat. 39° 28' 16", long. 87° 24' 37"); 183-ft., 10-w.
- ★ **Trafalgar** —New, Trustees of Indiana U., see Bloomington. Requests Channel D-1 at Franklin College Campus, Franklin; 2100-ft., 10-w.
- ★ **Valparaiso** —New, Northwest Indiana Public Bcstg. Inc., see Bloomington. Requests Channels F-3-4 at 1800 Harrison Blvd., Valparaiso (lat. 41° 28' 56", long. 87° 04' 39"); 500-ft., 10-w each.
- ★ **Vincennes** —WBS-404, Board of Trustees for Vincennes U., 1002 N. First St., Vincennes 47591. Channel F-1 on County 600 South Rd., 0.3-mi. SW of Indiana 61, Vincennes (lat. 38° 39' 06", long. 87° 28' 37"); 131-ft., 10-w.
- ★ **Washington** —WBS-405, Board of Trustees for Vincennes U., see above. Channel C-1 at 0.2-mi. S of U.S. 50/150, 1-mi. W of Indiana 57, Washington (lat. 38° 38' 48.5", long. 87° 11' 30"); 509-ft., 10-w.
- West Lafayette** —WGI-228, Trustees of Indiana U., see Bloomington. Channel B-1 at Victory Dr. at Ross-Ade Stadium, Purdue U. campus (lat. 40° 26' 06", long. 86° 55' 10"); 10-w.
- West Lafayette** —WGI-229, Trustees of Indiana U., see Bloomington. Channel D-1 at Stewart Center, Purdue U. campus (lat. 40° 25' 30", long. 86° 54' 45"); 0.1-w.
- ★ **Westville** —WHR-491, Trustees of Indiana U., see Bloomington. Channels D-1-2 at 1700 Mishawaka Ave., South Bend (lat. 41° 39' 45", long. 86° 13' 10"); 77-ft., 0.1-w each.

IOWA

- ★ **Alburnett** —WAC-916, Kirkwood Community College, c/o Lamy G. Patten, 6301 Kirkwood Blvd. SW, Cedar Rapids 52406. Channel C-2 at Alburnett Senior High School, Alburnett (lat. 42° 09' 02", long. 91° 37' 14"); 177-ft., 10-w.
- Anamosa** —WGW-944, Kirkwood Community College, see above. Channel C-3 at 209 Sadie St., Anamosa (lat. 42° 06' 39", long. 91° 16' 18"); 362-ft., 10-w.
- ★ **Bettendorf** —WHR-479, Eastern Iowa Community College District. Channels E-1-4 at Scott College, Belmont Rd., Bettendorf (lat. 41° 32' 54", long. 90S 28' 09"); 10-w each.
- ★ **Cedar Rapids** —WHR-561, PBS. Channels E-1-4 at 12th Ave. & 11th St., Cedar Rapids (lat. 41° 56' 57", long. 91° 40' 59"); 150-ft., 10-w each.
- ★ **Cedar Rapids** —New, Kirkwood Community College, see Alburnett. Requests Channels A-1-4 at Kirkwood Community College, 3601 Kirkwood Blvd. SW, Cedar Rapids (lat. 41° 54' 33", long. 91° 39' 17"); 357-ft., 10-w each.
- ★ **Council Bluffs** —WHR-562, PBS. Channels E-1-4 at KBIN(TV) tower, Skyline Dr., Council Bluffs (lat. 41° 15' 14.5", long. 95° 50' 07"); 100-ft., 10-w each.
- ★ **Davenport** —New, PBS. Requests Channels B-1-4 at 1-mi. E of Bettendorf at Middle Rd. & Belmont (lat. 41° 32' 52", long. 90° 28' 30"); 400-ft., 10-w each.
- ★ **Des Moines** —WHR-557, PBS. Channels A-1-4 at Financial Center, 6th & Walnut, Des Moines (lat. 41° 35' 09", long. 93° 37' 30"); 300-ft., 10-w each.
- ★ **Des Moines** —New, National Conference on Citizenship, Suite 1250, 1133 15th St. NW, Washington, DC 20005. Requests Channels D-1-4 at 100th St. NW, Des Moines (lat. 41° 39' 47", long. 93° 45' 21"); 253-ft., 10-w each.
- ★ **Iowa City** —New, Kirkwood Community College, see Alburnett. Requests Channel C-4 at 1816 Lower Muscatine Rd., Iowa City (lat. 41° 38' 45", long. 91° 31' 01"); 292-ft., 10-w.
- ★ **Iowa City** —New, U. of Iowa, 3300 Engineering Bldg., Iowa City 52242. Requests Channels G-1-4 at 0.45-mi. E of Hwy. 218 & 0.12-mi. N of Oakdale campus (lat. 41° 42' 37", long. 91° 35' 57"); 300-ft., 10-w each.
- ★ **Monticello** —WGW-953, Kirkwood Community College, see Alburnett. Channel C-4 at 217 S. Maple St., Monticello (lat. 42° 13' 54", long. 91° 11' 21"); 195-ft., 10-w.
- ★ **Muscatine** —WHR-478, Eastern Iowa Community College District. Channels G-1-4 at 152 Colorado St., Muscatine (lat. 91° 26' 23", long. 41° 01' 32"); 10-w each.
- ★ **Sioux City** —WHR-605, PBS. Channels A-1-4 at Western Iowa Technical College, 4647 Stone Ave., Sioux City (lat. 42° 29' 01", long. 96° 21' 01"); 84-ft., 10-w each.
- Tipton** —WGW-943, Kirkwood Community College, see Alburnett. Channel C-1 at 400 E. 6th St., Tipton (lat. 41° 46' 18", long. 91° 07' 24"); 232-ft., 10-w.
- Vinton** —WGW-945, Kirkwood Community College, see Alburnett. Channel C-1 at 213 W. 15th St., Vinton (lat. 42° 09' 22", long. 92° 01' 35"); 297-ft., 10-w.
- Washington** —WHA-816, Kirkwood Community College, see Alburnett. Channel C-2 at 313 S. 4th St., Washington (lat. 41° 17' 49", long. 91° 41' 21"); 297-ft., 10-w.
- Williamsburg** —WGW-951, Kirkwood Community College, see Alburnett. Channel C-3 at 810 Walnut St., Williamsburg (lat. 41° 39' 44", long. 92° 01' 13"); 247-ft., 10-w.

KANSAS

- ★ **Topeka** —WHR-565, PBS. Channels A-1-4 at KTWU(TV) tower, 301 Wannamaker Rd., Topeka (lat. 39° 03' 51", long. 95° 45' 49"); 450-ft., 10-w each.
- ★ **Wichita** —WHR-558, PBS. Channels A-1-4 at KPTS(TV) tower, 4243 N. Seneca, Wichita (lat. 37° 45' 47", long. 97° 21' 29"); 156-ft., 10-w each.
- ★ **Wichita** —New, Hispanic Information & Telecommunications Network Inc., 80 E. 11th St., Suite 225, New York, NY 10003. Requests Channels C-1-4 at 2815 E. 37th St. N, Wichita (lat. 37° 45' 01", long. 97° 18' 12"); 335-ft., 10-w each.

KENTUCKY

- ★ **Bowling Green** —New, Kentucky Educational Television Foundation Inc., 600 Cooper Dr., Lexington 40502. Requests Channels B-1-4, G-1-4 at WKGB(TV) tower (lat. 37° 05' 22", long. 86° 38' 05"); 407-ft., 10-w each.
- ★ **Bowling Green** —New, Western Kentucky U., College Heights, Bowling Green 42101. Requests Channels A-1-3 at

Massachusetts—Instructional Television

Cherry Hall, Western Kentucky U. campus (lat. 36° 59' 15", long. 86° 27' 05"); 74-ft., 10-w each.

★ **Brandenburg** —New, National Conference on Citizenship, Suite 1250, 1133 15th St. NW, Washington, DC 20005. Requests Channels D-1-4 at Rivertown Plaza, Brandenburg (lat. 37° 59' 10", long. 86° 09' 59"); 31-ft., 10-w each.

★ **Covington** —New, Kentucky Authority for ETV, 600 Cooper Dr., Lexington 40502. Requests Channels B-1-4, D-1-4, G-1-4 at WCVN(TV) tower, off Tower View St., 0.4-mi. S of Covington (lat. 39° 01' 50", long. 84° 30' 23"); 207-ft., 10-w each.

★ **Henderson** —New, Kentucky Authority for ETV, see above. Requests Channels C-1-4, at WKOH(TV) tower, 1.5-mi. E of Reed, 400-ft. S of Hwy. 60 (lat. 37° 51' 06", long. 87° 19' 43"); 450-ft., 10-w each.

★ **Lexington** —WHR-549, PBS. Channels C-1-4 at Kerwin Tower, U. of Kentucky, Lexington (lat. 38° 01' 46", long. 84° 30' 07"); 270-ft., 10-w each.

★ **Lexington** —New, National Conference on Citizenship, see Brandenburg. Requests Channels G-1-4 at 301 E. Main, Lexington (lat. 38° 02' 40", long. 84° 29' 40"); 177-ft., 10-w each.

Louisville —WAY-653, Jefferson County Board of Education, 3332 Newburg Rd., Louisville 40218. Channels B-1-4 at 4301 Bishops Lane, Louisville (lat. 38° 11' 54", long. 85° 41' 07"); 162-ft., 10-w each.

Louisville —WAY-655, Jefferson County Board of Education, see above. Channels F-1-4 at Western High School, 2501 Rockford Lane, Louisville (lat. 38° 10' 40", long. 85° 50' 41"); 103-ft., 10-w each.

Louisville —WBX-203, U. of Louisville, 2301 S. 3rd St., Louisville 40208. Channels D-1-2 at 2301 S. 3rd St., Louisville (lat. 38° 13' 10", long. 85° 45' 32"); 132-ft., 10-w each.

★ **Louisville** —New, Fifteen Telecommunications Inc., Box 1515, Louisville 40218. Requests Channels A-1-4 at 4301 Bishops Lane, Louisville (lat. 38° 11' 54", long. 85° 41' 07"); 162-ft., 10-w each.

★ **Louisville** —New, Hispanic Information & Telecommunications Network Inc., 80 E. 11th St., Suite 225, New York, NY 10003. Requests Channels C-1-4 at First National Bank Bldg., 4th & Main Sts., Louisville (lat. 38° 15' 22", long. 85° 45' 25"); 546-ft., 10-w each.

★ **Louisville** —New, Kentucky Authority for ETV, see Covington. Requests Channels C-1-4 at WKMJ(TV) tower, Floyd Knob, approx. 0.3-mi. N of New Albany, IN (lat. 38° 22' 02", long. 85° 49' 53"); 207-ft., 10-w each.

★ **Louisville** —New, National University of the Air Inc., Box 177, Williamsburg, VA 23187. Requests Channels A-1-4 at First National Bank Bldg. on 4th & Main Sts. (lat. 38° 15' 22", long. 85° 45' 25"); 546-ft., 10-w each.

Owensboro —KBK-71, Owensboro Vocational School, 1501 Frederica St., Owensboro 42301. Channels A-1-2 at 1501 Frederica St. (lat. 37° 45' 43" long. 87° 06' 40"); 10-w each.

★ **Owensboro** —New, Kentucky Authority for ETV, see Covington. Requests Channels G-1-4 at WKOH(TV) tower, 1.5-mi. E of Reed, 400-ft. S of Hwy. 60 (lat. 37° 51' 07", long. 87° 19' 42"); 407-ft., 10-w each.

Paducah —KGA-28, Board of Education of Paducah, Independent School District. Channels A-1-4 at 10th & Clark Sts., Paducah.

★ **Paducah** —WHR-603, PBS. Channels C-1-4 at WKPD(TV) site on Coleman Rd., 4-mi W of Paducah (lat. 37° 05' 38", long. 88° 40' 19"); 350-ft., 10-w each.

★ **Paducah** —New, Kentucky Authority for ETV, see Covington. Requests Channels G-1-4 at WKPD(TV) tower, Coleman Rd. (lat. 37° 05' 38", long. 88° 40' 19"); 207-ft., 10-w each.

★ **Sugar Grove** —New, Kentucky Authority for ETV, see Covington. Requests Channels A-1-4, C-1-4 at WKGB(TV) tower (lat. 37° 05' 22", long. 86° 38' 05"); 407-ft., 10-w each.

LOUISIANA

★ **Alexandria** —WHR-599, PBS. Channels A-1-4 at 1210 6th St., Alexandria (lat. 31° 18' 29", long. 92° 26' 42"); 190-ft., 10-w each.

★ **Baton Rouge** —WHR-597, PBS. Channels A-1-4 at 15862 French Town Rd., Greenwell Springs (lat. 30° 29' 34", long. 91° 00' 15"); 400-ft., 10-w each.

★ **Baton Rouge** —New, National Conference on Citizenship, Suite 1250, 1133 15th St. NW, Washington, DC 20005. Requests Channels G-1-4 at 8-mi. N of Baton Rouge (lat. 30° 36' 50", long. 91° 14' 02"); 253-ft., 10-w each.

Lafayette —WBJ-81 State Board of Education, Box 2091, USL, Lafayette 70501. Channel G-1 at Vernon Wharton Bldg., USL Campus, Lafayette (lat. 30° 12' 47", long. 92° 01' 08"); 98-ft., 0.01-w.

Lafayette —WBJ-82 State Board of Education, see above. Channel A-1 at Eraste Landry Rd., Lafayette (lat. 30° 13' 34", long. 92° 03' 00"); 392-ft., 10-w.

★ **Lafayette** —WHR-595, PBS. Channels C-1-4 at 714 Eraste Landry Rd., Lafayette (lat. 30° 13' 34", long. 92° 03' 00"); 340-ft., 10-w each.

★ **Lafayette** —New, Bishop Jules B. Jeanmarc Center for Religious Formation, 450 E. Farrel Rd., Lafayette 70508. Requests Channels B-1-4 at 2.7-mi. ENE of Ridge (lat. 30° 10' 26", long. 92° 07' 59"); 526-ft., 10-w each.

★ **Lake Charles** —WHR-594, PBS. Channels A-1-4 at KPLC-TV studio, 320 Division St., Lake Charles (lat. 30° 13' 48", long. 93° 12' 57"); 360-ft., 10-w each.

★ **Monroe** —WHR-593, PBS. Channels A-1-4 at KNOE-TV, KNOE Rd., Monroe (lat. 32° 31' 37", long. 92° 06' 16"); 450-ft., 10-w each.

★ **New Orleans** —New, Instructional Telecommunications Foundation Inc., Box 6060, Boulder, CO 80306. Requests Channels A-1-4 at 1001 Howard Ave., New Orleans (lat. 29° 56' 46", long. 90° 04' 34"); 870-ft., 10-w each.

★ **New Orleans** —New, National Conference on Citizenship, see Baton Rouge. Requests Channels G-1-4 at 4-mi. S of Southern Pacific Avondale Yard, New Orleans (lat. 29° 54' 36", long. 90° 11' 48"); 303-ft., 10-w each.

★ **New Orleans** —New, National University of the Air Inc., Box 177, Williamsburg, VA 23187. Requests Channels D-1-4 at tower at Avondale Shipyard, SE of New Orleans International Airport (lat. 29° 54' 36", long. 90° 11' 48"); 344-ft., 10-w each.

★ **Shreveport** —WHR-589, PBS. Channels A-1-4 at Petroleum Bldg., 425 Edwards St., Shreveport (lat. 32° 30' 50", long. 93° 44' 54"); 261-ft., 10-w each.

MAINE

Portland —KVI-61, U. of Maine, Alumni Hall, Orono 04473. Channel D-1 at Bonney Hall.

MARYLAND

★ **Baltimore** —New, Hispanic Information & Telecommunications Network Inc., 80 E. 11th St., Suite 225, New York, NY 10003. Requests Channels D-1-4 at 28 Alleghany Ave., Towson (lat. 39° 24' 09", long. 76° 36' 19"); 274-ft., 10-w each.

★ **Baltimore** —New, Instructional Telecommunications Foundation Inc., Box 6060, Boulder, CO 80306. Requests Channels C-1-4 at U.S. Fidelity & Guarantee Bldg., Baltimore (lat. 39° 17' 15", long. 76° 36' 56"); 544-ft., 10-w each.

★ **Baltimore** —New, The Maryland Elementary & Secondary Public Education Foundation Inc., 14826 New Carrollton Rd., Rockville 20854. Requests Channels C-1-4 at The Penthouse (lat. 39° 24' 09", long. 76° 36' 19"); 274-ft., 10-w each.

★ **Baltimore** —New, The Maryland Elementary & Secondary Public Education Foundation Inc., see above. Requests Channels B-1-4 at The Penthouse (lat. 39° 24' 09", long. 76° 36' 19"); 274-ft., 10-w each.

★ **Baltimore** —New, Maryland Public Bcstg. Commission, 11767 Bonita Ave., Owings Mills 21117. Requests Channels G-1-4 at 301 W. Preston St. (lat. 39° 18' 08", long. 76° 37' 26"); 199-ft., 10-w each.

★ **Baltimore** —New, Maryland Public Bcstg. Commission, see above. Requests Channels C-1-4 at 301 W. Preston St. (lat. 39° 18' 08", long. 76° 37' 26"); 199-ft., 10-w each.

★ **Baltimore** —National Conference on Citizenship, Suite 1250, 1133 15th St. NW, Washington, DC 20005. Requests Channels A-1-4 at 100 Light St., Baltimore (lat. 39° 17' 15", long. 76° 36' 56"); 530-ft., 10-w each.

★ **Baltimore** —New, National University of the Air Inc., Box 177, Williamsburg, VA 23187-9177. Requests Channels G-1-4 at The Penthouse, Baltimore (lat. 39° 24' 09", long. 76° 36' 19"); 274-ft., 10-w each.

★ **Baltimore** —New, Northern Arizona U. Foundation, Box 4114, Flagstaff, AZ 86011. Requests Channels C-1-4 at 100 Light St. (lat. 39° 17' 15", long. 76° 36' 36"); 554-ft., 10-w each.

★ **Catonsville** —New, U. of Maryland, Glenn L. Martin Engineering Bldg., College Park 20742. Requests Channels D-1-4 at U. of Maryland Baltimore County, Baltimore (lat. 39° 15' 38", long. 76° 42' 49"); 350-ft., 10-w each.

College Park —WDT-880, U. of Maryland, see above. Channels E-1-4 at Centreville Hall (lat. 38° 59' 32", long. 76° 56' 32"); 132-ft., 0.1-w each.

★ **Crownsville** —New, U. of Maryland, see above. Requests Channels E-1-2 at Crownsville Hospital grounds, 1.2-mi. SSW of Crownsville (lat. 39° 00' 36", long. 76° 36' 33"); 10-w each.

★ **Fort Meade** —WHQ-240, U. of Maryland, see above. Channels E-1-4 on Military Reservation, Fort George G. Meade (lat. 39° 06' 18", long. 76° 46' 01"); 280-ft., 0.1-w each.

★ **Gaithersburg** —New, U. of Maryland, see Catonsville. Requests Channels E-1-4 at National Bureau of Standards Bldg., Gaithersburg (lat. 38° 08' 07", long. 77° 12' 58"); 142-ft., 0.1-w each.

★ **La Plata** —New, National Conference on Citizenship, see Baltimore. Requests Channels A-1-4 at 2.2-mi. E of Rte. 5 on 382 (lat. 38° 37' 07", long. 76° 50' 42"); 275-ft., 10-w each.

★ **Rockville** —New, Montgomery County Educational Telecommunications Assn., 200-A Monroe, Suite 105, Rockville 20850. Requests Channels B-1-4 at 850 Hungerford Dr., Rockville (lat. 39° 05' 38", long. 77° 09' 28"); 95-ft., 10-w each.

Wheaton —WDT-881, U. of Maryland, see Catonsville. Channels A-1-4 at 2647 University Blvd. W., Wheaton (lat. 39° 02' 25.5", long. 77° 03' 19"); 323-ft., 10-w each.

★ **Wheaton** —New, Maryland Elementary & Secondary Public Education Foundation Inc., see Baltimore. Requests Channels B-1-4 at 2647 University Blvd., Wheaton (lat. 39° 02' 26", long. 77° 03' 19"); 326-ft., 10-w each.

MASSACHUSETTS

Andover —KMA-57, Boston Catholic TV Center Inc., 25 Granby St., Boston 02115. Channels F-1-4 at Wood Hill, Andover (lat. 42° 39' 17", long. 71° 13' 13"); 228-ft., 10-w each.

Boston —KVQ-24, Boston Catholic TV Center Inc., see above. Channels D-1-4 at Prudential Tower Bldg., Boylston St.; 50-w each.

Boston —KYP-23, Northeastern U., Room 6-N, 360 Huntington Ave., Boston 02115. Channels B-1-4 at Prudential Center Tower (lat. 42° 20' 50", long. 71° 04' 57"); 10-w each.

Boston —WCR-20, Northeastern U., see above. Channels E-3-4 at 360 Huntington Ave., Boston (lat. 42° 20' 21", long. 71° 05' 20"); 94-ft., 0.01-w each. Note: Requests modification of license to add Channels E-1-2 & for change to Prudential Center Tower (lat. 42° 20' 50", long. 71° 04' 57"); 775-ft., 10-w each.

Boston —WBB-421, President & Fellows of Harvard College, 17 Quincy St., Cambridge 02138. Channels C-3-4 at 655 Huntington Ave., Boston (lat. 42° 20'

Instructional Television—Massachusetts

06", long. 71° 06' 13"); 199-ft., 10-w each. Note: Requests CP to add Channels C-1-2.

* **Boston** —New, Hispanic Information & Telecommunications Network Inc., 80 E. 11th St., Suite 225, New York, NY 10003. Requests Channels A-3-4 at 800 Boylston, Boston (lat. 42° 20' 50", long. 71° 04' 57"); 756-ft., 10-w each.

* **Boston** —New, National University of the Air Inc., Box 177, Williamsburg, VA 23187. Requests Channels G-1-4 at Prudential Bldg., Boston (lat. 42° 20' 50", long. 71° 04' 57"); 760-ft., 10-w each.

Boylston —WHA-817, Boston Catholic TV Center Inc., see Andover. Channels D-1-4 at Stiles Hill & Crosa St., 2.6-mi. N of Shrewsbury (lat. 42° 20' 01", long. 71° 42' 53"); 10-w each.

Danvers —WAL-20, Boston Catholic TV Center Inc., see Andover. Channels G-3-4 at Catholic Chapel, Danvers State Hospital (lat. 42° 34' 57", long. 70° 59' 15"); 102-ft., 10-w each.

* **Danvers** —New, National Conference on Citizenship, Suite 1250, 1133 15th St. NW, Washington, DC 20005. Requests Channels C-1-4 at Boston Hill, Danvers (lat. 42° 38' 45", long. 71° 05' 40"); 89-ft., 10-w each.

Framingham —KLC-85, Boston Catholic TV Center Inc., see Andover. Channels G-1-4 at Nobscot Hill, Framingham (lat. 42° 20' 46", long. 71° 27' 05"); 83-ft., 10-w each.

* **Framingham** —New, National Conference on Citizenship, see Danvers. Requests Channels C-1-4 at intersection of Rte. 9 & Hwy. 495, Framingham (lat. 42° 17' 07", long. 71° 33' 17"); 200-ft., 10-w each.

* **Hampshire, Hampden & Franklin Counties** —New, WGBH Educational Foundation, 125 Western Ave., Boston 02134. Requests Channels A-1-4 at Mount Tom, Holyoke (lat. 42° 14' 30", long. 72° 38' 54"); 100-ft., 10-w each.

* **Middlesex, Norfolk, Essex & Suffolk Counties** —New, WGBH Educational Foundation, see above. Requests Channels A-1-4 near Milton (lat. 42° 12' 42", long. 71° 06' 51"); 129-ft., 10-w each.

Milton —KQT-48, Boston Catholic TV Center Inc., see Andover. Channels F-1-4 on top of Great Blue Hill, Milton (lat. 42° 12' 42", long. 71° 06' 51"); 100-ft., 10-w each.

Newton —KQT-47, Boston Catholic TV Center Inc., see Andover. Channels A-1-4 at Chapel Bridge Park, 55 Chapel St., Newton (lat. 42° 21' 18", long. 71° 12' 10"); 55-ft., 0.01-w each.

North Dartmouth —WOG-94, Southeastern Massachusetts U., Old Westport Rd., North Dartmouth 02747. Channel G-4 at Old Westport Rd., North Dartmouth (lat. 41° 37' 43", long. 71° 00' 25"); 250-ft., 10-w.

* **Worcester County** —New, WGBH Educational Foundation, see Hampshire. Channels A-1-4 at Mount Asnebumskit, Paxton (lat. 42° 18' 10", long. 71° 53' 51"); 200-ft., 10-w each.

MICHIGAN

Alpena —KVK-22, Alpena Public Schools, 508 Taylor St., Alpena 49707. Channel A-1.

* **Ann Arbor** —New, National Conference on Citizenship, Suite 1250, 1133 15th St. NW, Washington, DC 20005. Requests Channels G-1-4 at 1.5-mi. NE of Ann Arbor (lat. 42° 15' 04", long. 83° 48' 28"); 140-ft., 10-w each.

Bay City, Bridgeport, Frankenmuth, Midland & Saginaw —WHA-955, Delta College, Delta Rd., University Center 48710. Channels B-1-3 at WUCM-TV, Delta Rd., 5.5-mi. SSW of Bay City (lat. 43° 33' 43", long. 83° 58' 54"); 260-ft., 10-w each. Note: Requests CP to add Channel B-4.

* **Carleton** —New, Archdiocese of Detroit, 305 Michigan Ave., Detroit 48226. Requests Channels D-1-3 at Exeter Rd. at Labo Rd. (lat. 42° 01' 35", long. 83° 25' 02"); 300-ft., 10-w each.

* **Carleton** —New, Wayne County Intermediate School District, 33500 Van Born Rd., Wayne 48184. Requests Channels C-1-4 at Exeter Rd. at Labo Rd., Carleton (lat. 42° 01' 35", long. 83° 25' 02"); 300-ft., 10-w each.

Detroit —KRX-65, Archdiocese of Detroit, see Carleton. Channels A-1-2 at U. of Detroit TV studios, 3800 Puritan Ave.

Detroit —KTB-98, Detroit Board of Education, 5057 Woodward St., Detroit 48202. Channels C-2-3 at 9345 Lawton Ave.; 10-w each.

Detroit —WDV-66, Regents of the U. of Michigan, Room 248, West Engineering Bldg., Ann Arbor 48104. Channels G-1-2 at 9345 Lawton St., Detroit (lat. 42° 22' 55", long. 83° 06' 50"); 425-ft., 10-w each.

Detroit —KVP-20, Wayne State U., 70 W. Palmer, Detroit 48202. Channels E-1-2.

Detroit —WAK-57, Wayne State U., see above. Channels B-1-2 at Scott Hall, 540 E. Canfield, Detroit (lat. 42° 21' 17", long. 83° 03' 20"); 169-ft., 0.0005-w each.

* **Detroit** —New, Hispanic Information & Telecommunications Network Inc., 80 E. 11th St., Suite 225, New York, NY 10003. Requests Channels B-3-4 at Detroit Plaza Hotel, Detroit (lat. 42° 19' 45", long. 83° 02' 25"); 722-ft., 10-w each.

* **Detroit** —New, The Trustees of Columbia U. in the City of New York, 116th St. & Broadway, New York, NY 10027. Requests Channels D-1-4 at Detroit Plaza Hotel, Detroit (lat. 42° 19' 45", long. 83° 02' 25"); 730-ft., 10-w each.

* **Emmett** —WHR-610, Archdiocese of Detroit, see Carleton. Channels D-1-3 at SE corner of Brandon Rd. & Bricker Rd. (lat. 42° 59' 37", long. 82° 43' 48"); 300-ft., 10-w each.

* **Flint** —WHR-547, PBS. Channels D-1-4 at WFUM(TV) studio, U. of Michigan, Flint (lat. 43° 01' 08", long. 83° 40' 26"); 106-ft., 10-w each.

* **Grand Rapids** —WHR-548, PBS. Channels A-1-4 at 3-mi. ESE of Allendale (lat. 42° 57' 35", long. 85° 53' 45"); 400-ft., 10-w each.

* **Kalamazoo** —New, Northern Arizona U. Foundation, Box 4114, Flagstaff, AZ 86011. Requests Channels C-1-4 at Enzian Rd., 2.9-mi. SSW of Pralrieville (lat. 42° 28' 32", long. 85° 29' 22"); 290-ft., 10-w each.

★ **Lansing & East Lansing** —WHR-573, PBS. Channels A-1-4 at Communication Arts & Science Bldg., Michigan State U., 84 Wilson Blvd., East Lansing (lat. 42° 43' 20", long. 84° 28' 53"); 114-ft., 10-w each.

* **Macomb County** —New, Macomb Intermediate School District, 44001 Garfield Rd., Mt. Clemens 48044. Requests Channels B-3-4 at Radio Dr., Clinton Twp. (lat. 42° 32' 39", long. 82° 54' 09"); 432-ft., 10-w each.

* **Milford** —New, Oakland Schools, 2100 Pontiac Lake Rd., Pontiac 48054. Requests Channels B-1-2 at E. L. Johnson School, 515 General Motors Rd. (lat. 42° 34' 55", long. 83° 36' 34"); 300-ft., 10-w each.

* **Pontiac** —New, Archdiocese of Detroit, see Carleton. Requests Channels C-1-3 at 196 Oakland Ave., Pontiac (lat. 42° 38' 42", long. 83° 17' 54"); 280-ft., 10-w each.

* **Pontiac** —New, National Conference on Citizenship, see Ann Arbor. Requests Channels A-1-4 at 28 N. Saginaw St., Pontiac (lat. 42° 38' 14", long. 83° 17' 31"); 215-ft., 10-w each.

* **Pontiac** —New, Oakland Schools, see Milford. Requests Channels B-3-4 at Bridge Lake Rd. & Rattalee Lake Rd. (lat. 42° 46' 20", long. 83° 28' 00"); 300-ft., 10-w each.

* **Royal Oak Twp.** —New, Wayne County Intermediate School District, see Carleton. Requests Channels C-1-4 at One Radio Plaza, Detroit (lat. 42° 27' 13", long. 83° 09' 50"); 500-ft., 50-w each.

★ **St. Clair County** —WHR-629, Macomb Intermediate School District, see Macomb County. Channels G-1-2 at SE corner of Brandon & Bricker Rds., Emmett (lat. 42° 59' 37", long. 82° 43' 48"); 300-ft., 10-w each.

* **Southfield** —New, Detroit Educational Television Foundation, 7441 Second Blvd., Detroit 48202. Requests Channels D-1-4 at 26945 W. Eleven Mile Rd., Southfield (lat. 42° 29' 01", long. 83° 18' 44"); 500-ft., 50-w each.

* **Wayne, Oakland & Macomb Counties** —New, Detroit Educational Television Foundation, see above. Requests Channels D-1-4 at 26945 W. Eleven Mile Rd., Southfield (lat. 42° 29' 01", long. 83° 18' 44"); 500-ft., 50-w each.

* **Wayne, Oakland & Macomb Counties** —New, Detroit Educational Television Foundation, see above. Requests Channels B-3-4 at 1 Radio Plaza, Detroit (lat. 42° 27' 13", long. 83° 09' 50"); 500-ft., 10-w each.

MINNESOTA

* **Appleton** —West Central Minnesota ETV Corp., 25 S. Miles, Appleton 56208. Requests Channels C-1-4 at 2.8-mi. S of Appleton (lat. 45° 10' 04", long. 95° 59' 54"); 440-ft., 50-w each.

Bertha, Eagle Bend & Clarissa —WHB-843, Independent School District No. 786, Bertha 56437. Channel A-1 at Bertha-Hewitt School Bldg. (lat. 46° 15' 51", long. 95° 03' 43"); 145-ft., 0.1-w.

★ **Bemidji** —WHR-600, PBS. Channels A-1-4 at KAWÉ(TV) studio, Deputy Hall, Bemidji State U., Bemidji (lat. 47° 28' 54", long. 94° 52' 30"); 63-ft., 10-w each.

Clarissa —WHB-842, Independent School District No. 789, Leslie St., Clarissa 56440. Channel A-3 at grounds of Clarissa public school (lat. 46° 07' 30", long. 94° 57' 14"); 145-ft., 0.1-w.

★ **Chandler** —WHR-660, Minnesota Tele-Media Southwest State U., Marshall 56258. Channels B-2-4 at 5th & Ryan Sts., Chandler (lat. 43° 55' 52", long. 95° 56' 54"); 200-ft., 10-w each.

★ **Duluth** —WHR-570, PBS. Channels A-1-4 at 410 W. 10th St., Duluth (lat. 46° 47' 21", long. 92° 06' 51"); 200-ft., 10-w each.

Eagle Bend, Bertha-Hewitt & Clarissa —WHG-355, Independent School District No. 790, Park Ave. & Main St., Eagle Bend 56446. Channel C-1 at Eagle Bend Public School Bldg., Eagle Bend (lat. 46° 09' 55", long. 95° 02' 31"); 135-ft., 10-w.

* **Magnolia** —New, Minnesota Tele-Media Southwest State U., see Chandler. Requests Channels D-1-4 at Magnolia Public School, Magnolia (lat. 43° 38' 45", long. 96° 05' 02"); 200-ft., 10-w each.

Minneapolis —WIG-33, Regents of U. of Minnesota, 107 Main, U. of Minnesota, MN 55455. Channels C-1-4 at Electrical Engineering Bldg., U. of Minnesota (lat. 44° 58' 32", long. 93° 13' 57"); 93-ft., 0.25-w each.

Minneapolis —WIG-35, Regents of U. of Minnesota, see above. Channels E-1-4 at Foshay Tower, Marquette Ave. & 9th St., Minneapolis (lat. 44° 58' 28", long. 93° 16' 17"); 151-ft., 10-w each.

★ **Minneapolis** —WHR-487, Twin Cities Schools Telecommunications Group Inc. Channels G-1-4 at IDS Center, 80 S. 8th St., Minneapolis (lat. 44° 58' 32", long. 93° 16' 18"); 10-w each.

* **Minneapolis** —New, Hispanic Information & Telecommunications Network Inc., 80 E. 11th St., Suite 225, New York, NY 10003. Requests Channels D-1-4 at IDS Bldg., Minneapolis (lat. 44° 58' 31", long. 93° 16' 19"); 816-ft., 10-w each.

* **Minneapolis** —New, Minnesota Public Radio, 45 East Eighth St., St. Paul 55101. Requests Channels G-1-4 at 200 S. 6th St., Minneapolis (lat. 44° 58' 37", long. 93° 16' 04"); 575-ft., 10-w each.

* **Minneapolis** —New, Minnesota Public Radio, see above. Requests Channels A-1-4 at 200 S. 6th St., Minneapolis (lat. 44° 58' 37", long. 93° 16' 04"); 575-ft., 10-w each.

* **Minneapolis** —New, National University of the Air Inc., Box 177, Williamsburg, VA 23187. Requests Channels A-1-4 at IDS Bldg. (lat. 44° 58' 31", long. 93° 16' 19"); 808-ft., 10-w each.

* **Minneapolis-St. Paul** —New, Twin Cities Public Television Inc., 1640 Como Ave., St. Paul 55108. Requests Channels D-1-4

at 80 S. 8th St., Minneapolis (lat. 44° 58' 32", long. 93° 16' 18"); 795-ft., 10-w each.

Osseo —KVI-64, Independent School District No. 279, 317 2nd Ave. N, Osseo 55369. Channel A-1 at 10223 93rd Ave. N (lat. 45° 07' 21", long. 93° 24' 42").

Rochester —WIG-34, Regents of U. of Minnesota, see Minneapolis. Channels C-1-4 at 1.5-mi. SE of Hader on SW side of U.S. Hwy. 52, Hader (lat. 44° 21' 02", long. 92° 46' 53"); 400-ft., 0.25-w each.

* St. Cloud —New, National Conference on Citizenship, Suite 1250, 1133 15th St. NW, Washington, DC 20005. Requests Channels D-1-4 at 830 St. Germain St., St. Cloud (lat. 45° 33' 33", long. 94° 09' 47"); 54-ft., 10-w each.

★ St. Paul —WHR-497, Minnesota Public Radio, see Minneapolis. Channels B-1-4 at 332 Minnesota St., St. Paul (lat. 44° 56' 45", long. 93° 05' 31"); 497-ft., 10-w each.

* St. Paul-Minneapolis —New, PBS. Requests Channels C-1-4 at KTCV-TV transmitter site, St. Paul (lat. 45° 03' 29.5", long. 93° 07' 27"); 500-ft., 10-w each.

MISSISSIPPI

★ Jackson —WHR-575, PBS. Channels A-1-4 at Education Research Center of Mississippi, 3825 Ridgewood Rd., Jackson (lat. 32° 20' 17", long. 90° 08' 44"); 300-ft., 10-w each.

MISSOURI

Columbia —KXY-61, Curators of U. of Missouri, 116 Jesse Hall 65201. Channels C-1-2 at Jesse Hall.

* Creve Coeur —New, Cooperating School Districts St. Louis Suburban Area Inc., 1460 Craig Rd., St. Louis 63146. Requests Channels G-1-4 at 0.7-mi. N of Creve Coeur (lat. 38° 40' 59", long. 90° 26' 29"); 273-ft., 10-w each.

★ Kansas City —WHR-523, National University of the Air Inc., Box 177, Williamsburg, VA 23187-0177. Channels C-1-4 at 911 Main St., Kansas City (lat. 39° 06' 12", long. 94° 34' 57"); 426-ft., 10-w each.

★ Kansas City —WHR-531, PBS. Channels A-1-4 at KCPT(TV) transmitter site, Kansas City (lat. 39° 04' 59", long. 94° 28' 49"); 500-ft., 10-w each.

* Kansas City —New, Public TV 19 Inc., 125 E. 31st St., Kansas City 64108. Requests Channels B-1-4 at KCPT(TV) transmitter site, Kansas City (lat. 39° 04' 59", long. 94° 28' 49"); 500-ft., 10-w each.

* Kansas City —New, National Conference on Citizenship, Suite 1250, 1133 15th St. NW, Washington, DC 20005. Requests Channels B-1-4 at 911 Main St., Kansas City (lat. 39° 06' 12", long. 94° 34' 57"); 409-ft., 10-w each.

* Kansas City —New, Northern Arizona U. Foundation, Box 4114, Flagstaff, AZ 86011. Requests Channels G-1-4 at 911 Main St., Kansas City (lat. 39° 06' 12", long. 94° 34' 57"); 427-ft., 100-w each.

* St. Clair —New, National Conference on Citizenship, see Kansas City. Requests Channels D-1-4 at 0.5-mi. NE of St. Clair (lat. 38° 20' 45", long. 90° 58' 50"); 140-ft., 10-w each.

★ St. Louis —WHR-588, PBS. Channels C-1-4 at KETC(TV) tower, 5489 Butler Hill Rd. at Hageman, 14-mi. SW of St. Louis (lat. 38° 28' 56", long. 90° 23' 53"); 450-ft., 10-w each.

★ St. Louis —WHG-332, St. Louis Regional Educational & Public Television Commission, 6996 Millbrook Blvd., St. Louis 63130. Channels A-1-4 at 5489 Butler Hill Rd., St. Louis (lat. 38° 34' 37", long. 90° 24' 28"); 40-ft., 10-w each.

* St. Louis —New, St. Louis Regional Educational & Public Television Commission, see above. Channels G-1-4 at 5489 Butler Hill Rd., St. Louis (lat. 38° 28' 56", long. 90° 23' 53"); 440-ft., 10-w each.

* St. Louis —New, Humanities Instructional Television Educational Center Inc., Southern Illinois U., Box 59 Religious Center, Edwardsville, IL 62026. Requests Channels B-1-4 at 5489 Butler Hill Rd., St. Louis (lat. 38° 28' 56", long. 90° 23' 53"); 475-ft., 10-w each.

* St. Louis —New, Humanities Instructional Television Educational Center Inc., see above. Requests Channels D-1-4 at 5489 Butler Hill Rd., St. Louis (lat. 38° 28' 56", long. 90° 23' 53"); 500-ft., 10-w each.

* St. Louis —New, Instructional Telecommunications Foundation Inc., Box 6060, Boulder, CO 80306. Requests Channels G-1-4 at Le Clede Gas Bldg., 720 Olive, St. Louis (lat. 38° 37' 42", long. 90° 11' 32"); 421-ft., 10-w each.

* St. Louis —New, National University of the Air Inc., see Kansas City. Requests Channels G-1-4 at La Clede Bldg. (lat. 38° 34' 42", long. 90° 11' 32"); 460-ft., 10-w each.

* St. Louis —New, Northern Arizona U. Foundation, see Kansas City. Requests Channels G-1-4 at 720 Olive St. (lat. 38° 37' 42", long. 90° 11' 32"); 389-ft., 100-w each.

* St. Louis —New, St. Louis Regional Educational & Public TV Commission, see St. Louis above. Requests Channels B-1-4 at Barnes Hospital, 4949 Barnes Hospital Plaza, St. Louis (lat. 38° 38' 15", long. 90° 16' 05"); 366-ft., 10-w each.

* St. Louis —New, St. Louis Regional Educational & Public Commission, see St. Louis above. Requests Channels D-1-4 at Administration Bldg., 1400 Craig Rd., St. Louis (lat. 38° 40' 10", long. 90° 27' 45"); 372-ft., 10-w each.

* St. Louis —New, St. Louis Regional Educational & Public Commission, see St. Louis above. Requests Channels G-1-4 at 5489 Butler Hill Rd. (lat. 38° 28' 56", long. 90° 23' 53"); 440-ft., 10-w each.

Springfield —WHR-554, PBS. Channels A-1-4 at KOZK(TV) studio, 1101 N. Summit, Springfield (lat. 37° 13' 11", long. 93° 17' 03"); 140-ft., 10-w each.

NEBRASKA

★ Angora —WHR-452, U. of Nebraska Board of Regents. Channel F-1 at 4-mi. E of Angora on County Rd. (lat. 41° 50' 24", long. 103° 03' 18"); 10-w.

★ Lincoln —WCG-671, Board of Regents of the U. of Nebraska, 3835 Holdrege St., Lincoln 68583. Channel G-4 at 1800 N. 33rd St., Lincoln (lat. 40° 49' 52.4", long. 96° 40' 18.2"); 100-ft., 0.002-w.

★ Lincoln —WCG-672, Board of Regents of the U. of Nebraska, see above. Channel G-1 at Cather Hall, 17th & Vine Sts., Lincoln (lat. 40° 49' 09", long. 96° 41' 48"); 138-ft., 0.002-w.

* Lincoln —New, Board of Regents of U. of Nebraska, see above. Requests Channels A-1-4, D-1-4 & G-1-4 at 1800 N. 3rd St., Lincoln (lat. 40° 49' 52", long. 96° 40' 18"); 89-ft., 100-w each.

* Lincoln —New, Board of Regents of U. of Nebraska, see above. Requests Channels B-1-4 at 1800 N. 33rd St., Lincoln (lat. 40° 49' 52", long. 96° 40' 18"); 89-ft., 100-w each.

* Lincoln —New, Board of Regents of U. of Nebraska, see above. Requests Channels A-3-4 at U. of Nebraska, Omaha campus (lat. 41° 15' 28", long. 96° 00' 32"); 320-ft., 100-w each.

* Lincoln —New, Board of Regents of U. of Nebraska, see above. Requests Channels C-1-4 at 800 N. 33rd St. (lat. 40° 49' 52", long. 96° 40' 18"); 89-ft., 100-w each.

Omaha —KWU-42, School District of the City of Omaha, 3902 Davenport St., Omaha 68131. Channels A-1-2 at Maple & 52nd Sts., Omaha (lat. 41° 17' 09", long. 95° 59' 36"); 105-ft., 10-w each.

Omaha —KWU-43, School District of the City of Omaha, see above. Channels D-1-2 at 12200 Burke Blvd., Omaha (lat. 41° 15' 43", long. 96° 06' 04"); 45-ft., 10-w each. Note: Requests CP to change transmitter to 3219 Cumling St., Omaha; 0.1-w each.

★ Omaha —WGX-636, Board of Regents of U. of Nebraska, see Lincoln. Channels G-1-4 at U. of Nebraska, Omaha campus, 60th & Dodge (lat. 41° 15' 28", long. 96° 00' 32"); 320-ft., 100-w each.

* Omaha —New, Board of Regents of U. of Nebraska, see Lincoln. Requests Channels A-3-4 at U. of Nebraska, Omaha campus (lat. 41° 15' 28", long. 96° 00' 32"); 320-ft., 100-w each.

* Omaha —New, Hispanic Information & Telecommunications Network Inc., 80 E. 11th St., Suite 225, New York, NY 10003. Requests Channels B-1-4 at 1700 Farnum St., Omaha (lat. 41° 15' 28", long. 95° 56' 19"); 488-ft., 10-w each.

* Omaha —New, Board of Regents of the U. of Nebraska, see Lincoln. Requests Channels B-1-4 & D-3-4 at 60th & Dodge Sts., Omaha (lat. 41° 15' 28", long. 96° 00' 32"); 320-ft., 100-w each.

NEVADA

* Clark County —New, Clark County School District, 2832 E. Flamingo Rd., Las Vegas 89121. Requests Channels A-1-4 at 100 E. Fremont St., Las Vegas (lat. 36° 10' 17", long. 115° 08' 36"); 258-ft., 10-w each.

Las Vegas —KZH-32, Clark County School District, see above. Channels C-1-4 at Whitney Mesa, 7.4-mi. SE of Las Vegas (lat. 36° 05' 08", long. 115° 03' 57"); 320-ft., 10-w each. Note: Requests modification of license for move to KLVX studio (lat. 36° 06' 42", long. 115° 07' 12"); 262-ft.

Las Vegas —KZH-33, Clark County School District, see above. Channels E-1-4 at 100 E. Fremont St., Las Vegas (lat. 36° 10' 17", long. 115° 08' 36"); 320-ft., 10-w each.

* Las Vegas —New, Hispanic Information & Telecommunications Network Inc., 80 E. 11th St., Suite 225, New York, NY 10003. Requests Channels B-1-4 at Black Mtn., 2.2-mi. SW of Henderson (lat. 36° 00' 30", long. 115° 00' 20"); 64-ft., 10-w each.

* Las Vegas —New, Instructional Telecommunications Foundation Inc., Box 6060, Boulder, CO 80306. Requests Channels G-1-4 at Black Mountain/Arden Radio Facility, Las Vegas (lat. 35° 56' 50", long. 115° 03' 01"); 60-ft., 10-w each.

* Las Vegas —New, National Conference on Citizenship, Suite 1250, 1133 15th St. NW, Washington, DC 20005. Requests Channels D-1-4 at Black Mtn., Las Vegas (lat. 36° 00' 30", long. 115° 00' 20"); 103-ft., 10-w each.

NEW JERSEY

* Cherry Hill —New, New Jersey Public Bcstg. Authority, 1573 Parkside Ave., Trenton 08638. Requests Channels A-3-4 & B-1-4 at 1 Cherry Hill Plaza (lat. 39° 56' 33", long. 75° 01' 31"); 150-ft., 10-w each.

* Montclair —New, New Jersey Public Bcstg. Authority, see above. Requests Channels G-1-4 at 42 Clove Rd. (lat. 40° 51' 53", long. 74° 12' 03"); 300-ft., 10-w each.

* New Brunswick —New, National Conference on Citizenship, Suite 1250, 1133 15th St. NW, Washington, DC 20005. Requests Channels G-1-4 at S of Mt. Horeb Rd., Warren Twp. (lat. 40° 37' 17", long. 74° 30' 15"); 200-ft., 10-w each.

Trenton —WPA-57, Trenton Board of Education, 9 S. Stockton St., Trenton 08611. Channel F-3 at Trenton Central High School, Chambers St., Trenton (lat. 40° 13' 07.05", long. 74° 44' 37.51"); 128-ft., 10-w.

* Trenton —New, National Conference on Citizenship, see New Brunswick. Requests Channels C-1-4 at 3200 Brunswick Pike, Trenton (lat. 40° 17' 00", long. 74° 41' 20"); 200-ft., 10-w each.

Union —WGM-95, Union Twp. Schools, 2369 Morris Ave., Union 07083. Channel C-1 at Third St., Union (lat. 40° 42' 17", long. 74° 17' 06"); 77-ft., 10-w.

West Windsor Twp. —WOW-99, Mercer County Community College, 101 W. State St., Trenton 08608. Channel B-1 at 1200 Old Trenton Rd., West Windsor Twp. (lat. 40° 15' 30", long. 73° 38' 59"); 204-ft., 10-w.

Instructional Television—New Mexico

NEW MEXICO

★ **Albuquerque** —WHR-551, PBS. Channels B-1-4 at KNME-TV studio, 1130 University Blvd. NE, Albuquerque (lat. 35° 05' 32", long. 106° 37' 26"); 110-ft., 10-w each.

* **Albuquerque** —New, National Conference on Citizenship, Suite 1250, 1133 15th St. NW, Washington, DC 20005. Requests Channels D-1-4 at Sandia Crest, Albuquerque (lat. 35° 12' 43", long. 106° 26' 57"); 63-ft., 10-w each.

* **Albuquerque** —New, Northern Arizona U. Foundation, Box 4114, Flagstaff, AZ 86011. Requests Channels C-1-4 at Nine Mile Hill, W of Albuquerque on Hwy. 40 (lat. 35° 04' 30", long. 106° 47' 20"); 100-ft., 100-w each.

* **Albuquerque** —New, Regents of the U. of New Mexico & The Board of Education of the City of Albuquerque 87102. Requests Channels A-1-4 at KNME-TV transmitter site, Albuquerque (lat. 35° 12' 44", long. 106° 26' 57"); 129-ft., 100-w each.

* **Albuquerque** —New, Regents of the U. of New Mexico & Board of Education of the City of Albuquerque 87102. Requests Channels D-1-4 & G-1-4 at KNME-TV transmitter site, Albuquerque (lat. 35° 12' 44", long. 106° 26' 57"); D-1-4, 102-ft., 100-w each; G-1-4, 88-ft., 100-kw each.

NEW YORK

* **Albany** —New, Mohawk-Hudson Council on ETV Inc., Box 17, Schenectady 12301. Requests Channels A-1-4, B-1-4, D-1-4, G-1-4 at Pinnacle Rd., New Scotland (lat. 42° 38' 13", long. 74° 00' 06"); 160-ft., 10-w each.

* **Albany** —New, National Conference on Citizenship, Suite 1250, 1133 15th St. NW, Washington, DC 20005. Requests Channels D-1-4 at Helderberg Mtn., Albany (lat. 42° 38' 13", long. 73° 59' 51"); 203-ft., 10-w each.

* **Albany** —New, Northern Arizona U. Foundation, Box 4114, Flagstaff, AZ 86011. Requests Channels G-1-4 at Beaver Dam Rd., Albany (lat. 42° 38' 12", long. 73° 59' 45"); 190-ft., 100-w each.

* **Albany & Schenectady** —New, PBS. Requests Channels C-1-4 at 2.5-mi. SW of New Salem on Pinnacle Hill, New Scotland (lat. 42° 38' 13", long. 74° 00' 06"); 175-ft., 10-w each.

Beacon —KRS-85, Archdiocese of New York Inc., 451 Madison Ave., New York 10022. Channels E-1-4 at Mount Beacon, Beacon.

Brooklyn —KNZ-69, Trans Video Communications Inc., 75 Greene Ave., Brooklyn 11238. Channels B-1-4 at 19th St. & Prospect Park W.

Brooklyn —KVS-31, Trans Video Communications Inc., see above. Channels F-1-4 at 1-15 Monitor St.

Brooklyn —KZE-20, Trans Video Communications, see above. Channels B-1-4 at No. 1 Lefrak City Plaza, New York (lat. 40° 44' 05", long. 73° 51' 53"); 189-ft., 1-w each.

Buffalo —WDG-55, State U. of New York, Parker Engineering Bldg., Buffalo 14214.

Channel G-1 at 3415 Main St., Buffalo (lat. 42° 57' 20", long. 78° 49' 01"); 150-ft., 10-w.

★ **Buffalo** —WHR-524, National University of the Air Inc., Box 177, Williamsburg, VA 23187-0177. Channels D-1-4 at Marine Midland Center (lat. 42° 52' 47", long. 78° 52' 36"); 572-ft., 10-w each.

* **Buffalo** —New, Hispanic Information & Telecommunications Network Inc., 80 E. 11th St., Suite 225, New York, NY 10003. Requests Channels G-2-4 at Marine Midland Center, Buffalo (lat. 42° 52' 47", long. 78° 52' 36"); 568-ft., 10-w each.

* **Buffalo** —New, Northern Arizona U. Foundation, see Albany. Requests Channels G-2-4 at Marine Midland Center, Buffalo (lat. 42° 52' 47", long. 78° 52' 36"); 582-ft., 100-w each.

* **Buffalo** —New, Western New York Public Bcstg. Assn., 184 Barton St., Buffalo 14240. Requests Channels A-3-4, B-3-4, C-1-4, D-1-4 & G-1-4 at 2077 Elmwood Ave., Buffalo (lat. 42° 57' 14", long. 78° 52' 37"); 742-ft., 10-w each.

Central Islip —KNZ-68, Roman Catholic Diocese of Rockville Centre, 53 N. Park Ave., Rockville Centre 11570. Channels B-1-4 at Intersection of Wheeler Rd. & Motor Parkway (St. John's Cemetery), Central Islip.

Fredonia —WAQ-310, Board of Cooperative Educational Services of Chataouqua County, Box 250, Fredonia 14063. Channel C-1 at Bocas Center, SE of intersection of Water St. & Webster Rd., Fredonia (lat. 42° 25' 08", long. 79° 18' 40"); 200-ft., 10-w.

Hempstead —KHD-21, Sewanhaka Central High School, District of Elmont, Floral Park, Franklin Park & New Hyde Park, Sewanhaka-Elmont High School, Ridge Rd., Elmont 11003. Channels A-2-3 at 230 Poppy Ave., Franklin Square.

Huntington —KNZ-67, Roman Catholic Diocese of Rockville Centre, see Central Islip. Channels A-1-4 at 200-ft. SW of Intersection of Convent & S. Woods Rds., Svosset.

Jamaica —KNZ-70, Trans Video Communications, see Brooklyn. Channels F-1-4 at 176-21 Wexford Terrace, Jamaica.

Kenmore —KWE-21, Union Free School District No. 1, Town of Tonawanda, 50 N. Park Ave., Rockville Centre, Long Island 11570. Channels A-1-2 at Administration Bldg., 1500 Colvin Blvd. (lat. 49° 48' 11", long. 73° 12' 26"); 1-w each.

Kingston —KRS-86, Archdiocese of New York Inc., see Beacon. Channels A-1-3 at Morton Rd., Rhinecliff.

Liberty —KRW-67, Archdiocese of New York Inc., see Beacon. Channels A-1-3 at 2-mi. W of Liberty.

* **Lockport** —New, National Conference on Citizenship, see Albany. Requests Channels D-1-4 at SE corner of Main & Locust Sts., Lockport (lat. 43° 10' 13", long. 78° 41' 25"); 93-ft., 10-w each.

Mineola —KNZ-71, Union Free School District No. 10 of Town of North Hempstead. Channels G-1-4 at Armstrong Rd. & Madison Ave., Mineola. Note: Requests modification of license for change to 350 Fifth Ave., New York (lat.

40° 44' 54", long. 73° 59' 10"); 921-ft. each.

Newburgh —KTN-66, City School District of Newburgh, 98 Grand Ave., Newburgh 12550. Channels D-1-2 at Newburgh Free Academy, Fullerton Ave.

★ **New Scotland** —WHR-586, PBS. Channels C-1-4 at 2.5-mi. SW of New Salem on Pinnacle Rd., New Scotland (lat. 42° 38' 13", long. 74° 00' 06"); 175-ft., 10-w each.

New York —KRS-81, Archdiocese of New York Inc., see Beacon. Channels A-1-4 at Empire State Bldg.

* **New York** —New, Educational Bcstg. Corp., 356 W. 58th St., New York 10019. Requests Channels C-1-4 at Empire State Bldg., New York (lat. 40° 44' 54", long. 73° 59' 10"); 980-ft., 10-w each.

* **New York** —New, Hispanic Information & Telecommunications Network Inc., see Buffalo. Requests Channels C-2-4 at Empire State Bldg., 350 5th Ave., New York (lat. 40° 44' 54", long. 73° 59' 10"); 925-ft., 10-w each.

* **New York** —New, Instructional Telecommunications Foundation Inc., Box 6060, Boulder, CO 80306. Requests Channels D-1-4 at Empire State Bldg. (lat. 40° 44' 54", long. 73° 59' 10"); 980-ft., 10-w each.

* **New York** —New, National University of the Air Inc., see Buffalo. Requests Channels D-1-4 at 350 Fifth Ave., New York (lat. 40° 44' 54", long. 73° 59' 10"); 921-ft., 10-w each.

* **New York** —New, The Trustees of Columbia U. in the City of New York, 116th St. & Broadway, New York, NY 10027. Requests Channels G-1-4 at 350 5th Ave., New York (lat. 40° 44' 54", long. 73° 59' 10"); 1472-ft., 10-w each.

North Massapequa —KNU-43, Nassau Board of Cooperative Educational Services, Wyngate Dr., North Massapequa 11758. Channels D-1-2 at Wyngate & Peony Dr.; 10-w each. Note: Holds CP to add channel D-3.

Olean —WBB-433, Board of Cooperative Educational Services in Cattaraugus, Erie & Wyoming Counties, 124 Main St., Little Valley 14755. Channel A-1 at 1.5-mi. NE of Olean (lat. 42° 05' 34", long. 78° 24' 30"); 55-ft., 10-w.

Peekskill —KRS-84, Archdiocese of New York Inc., see above. Channels A-1-3 at Cheesecote Mtn., Peekskill.

Plainview —KHC-94, Plainview-Old Bethpage Public Schools, Central School District No. 4, Administration Bldg., Jamaica Ave., Plainview 11803. Channels B-1-2 at J. F. Kennedy High School, Washington Ave. & Kennedy Dr., Plainview (lat. 40° 46' 53", long. 73° 27' 35"); 5-w each.

★ **Plattsburgh** —WBK-219, State U. of New York, 99 Washington Ave., Albany 12210. Channel A-1 atop Kehoe Administration Bldg., State U. of N.Y.—Plattsburgh (lat. 44° 41' 40", long. 73° 27' 56"); 131-ft., 10-w.

Rochester —KRV-45, City School District of Rochester, 1801 Main St. E, Rochester 14609. Channels D-1-3 at 1801 Main St. E., Rochester.

Rochester —WAX-30, Rochester Institute of Technology, 1 Lomb Memorial Dr. 14623. Channel A-1 at 1 Lomb Memorial Dr. (lat. 43° 05' 14", long. 77° 40' 32"); 10-w.

* **Rochester** —New, Hispanic Information & Telecommunications Network Inc., see Buffalo. Requests Channels C-1-4 at 98 Baker Rd., Victor (lat. 43° 02' 00", long. 77° 25' 17"); 154-ft., 10-w each.

* **Rochester** —New, National Conference on Citizenship, see Albany. Requests Channels G-1-4 at 50 Holworthy St., Rochester (lat. 43° 09' 40", long. 77° 38' 20"); 131-ft., 10-w each.

* **Rochester** —New, Rochester Area ETV Assn. Inc., Box 21, Rochester 14601. Requests Channels D-1-2 at WXXI-TV transmitter site, Rochester (lat. 43° 08' 07", long. 77° 35' 02.5"); 265-ft., 10-w each.

Rockville Centre —KNZ-65, Roman Catholic Diocese of Rockville Centre, see Central Islip. Channels E-1-4 at Maria Regina High School, 1333 Admiral Lane, Uniondale (lat. 40° 42' 59", long. 73° 34' 56").

★ **Syracuse** —WHR-555, PBS. Channels A-1-4 at WCNY-TV studio, Old Liverpool Rd., Liverpool (lat. 43° 05' 22", long. 76° 11' 16"); 86-ft., 10-w each.

* **Syracuse** —New, Hispanic Information & Telecommunications Network Inc., see Buffalo. Requests Channels D-1-4 at Old Stone House Rd., Dewitt (lat. 43° 00' 25", long. 76° 05' 38"); 344-ft., 10-w each.

* **Syracuse** —New, National Conference on Citizenship, see Albany. Requests Channels D-1-4 at 109 S. Warren St., Syracuse (lat. 43° 03' 00", long. 76° 09' 04"); 326-ft., 10-w each.

* **Syracuse** —New, Northern Arizona U. Foundation, see Albany. Requests Channels C-1-4 at Sentinel Heights Rd., Syracuse (lat. 42° 57' 19", long. 76° 06' 34"); 300-ft., 100-w each.

* **White Plains** —New, National Conference on Citizenship, see Albany. Requests Channels D-1-4 at 44 S. Broadway, White Plains (lat. 41° 01' 51", long. 73° 45' 45"); 479-ft., 10-w each.

Yonkers —KRS-83, Archdiocese of New York Inc., see Beacon. Channels E-1-4 at Seminary Ave., Dunwoodie, Yonkers.

NORTH CAROLINA

★ **Asheville** —WHR-598, PBS. Channels A-1-4 at North Carolina Forest Service Lookout Tower, Spivey Mtn., Asheville (lat. 35° 35' 53", long. 82° 38' 34"); 35-ft., 10-w each.

★ **Charlotte** —WHR-535, PBS. Channels A-1-4 at WTVI(TV) transmitter site, Charlotte (lat. 35° 12' 25", long. 80° 47' 30"); 200-ft., 10-w each.

* **Charlotte** —New, National Conference on Citizenship, Suite 1250, 1133 15th St. NW, Washington, DC 20005. Requests Channels G-3-4 at 200 S. College St., Charlotte (lat. 35° 13' 57", long. 80° 50' 43"); 306-ft., 10-w each.

* **Charlotte & Mecklenburg Counties** —New, U. of North Carolina at Charlotte, Office of the Vice Chancellor for Research

& Public Service, Charlotte 28223. Requests Channels C-1-4 at W. Harris Blvd. between Hwy. 49 & Hwy. 29, E of Charlotte (lat. 35° 18' 00", long. 80° 44' 51"); 408-ft., 10-w each.

Durham—KCO-55, Duke U., Box 3163, Duke U. Medical Center, Durham 27706. Channels G-1-2 at Medical Center (lat. 36° 00' 04", long. 78° 56' 25"); 108-ft., 0.5-w each.

★ **Durham**—KCO-86, Duke U., see above. Channels C-1-2 at V.A. Hospital (lat. 36° 00' 32", long. 78° 56' 23"); 128-ft., 0.0005-w each.

° **Durham**—New, PBS. Channels A-1-4 at Research Triangle Park, Alexander Dr., Durham (lat. 35° 55' 38", long. 78° 51' 54"); 300-ft., 10-w each.

★ **Greensboro**—WHR-649, PBS. Channels A-1-4 at North Carolina Agriculture & Technical U., Greensboro (lat. 36° 04' 51", long. 79° 46' 10"); 200-ft., 10-w each.

° **Greensboro**—New, National Conference on Citizenship, see Charlotte. Requests Channels D-1-4 at 301 S. Elm St., Greensboro (lat. 36° 04' 07", long. 79° 47' 27"); 201-ft., 10-w each.

° **Greensboro**—New, North Carolina Agricultural & Technical State U., 316 Dowdy Bldg., 1601 E. Market St., Greensboro 27411. Requests Channels C-1-4 between Lindsay St. & Hwy. 29, Greensboro (lat. 36° 04' 58", long. 79° 46' 08"); 400-ft., 10-w each.

★ **Greenville**—WHR-596, PBS. Channels A-1-4 at 2-mi. S of Greenville on S. Evans St. (lat. 35° 34' 15", long. 77° 22' 49"); 250-ft., 10-w each.

★ **Raleigh**—WHR-590, PBS. Channels E-1-4 at Raleigh Studio, U. of North Carolina, Western Blvd., Raleigh (lat. 35° 47' 00", long. 78° 41' 15"); 190-ft., 10-w each.

° **Raleigh**—New, National Conference on Citizenship, see Charlotte. Requests Channels D-1-4 at 807 Beryl Rd., Raleigh (lat. 35° 47' 26", long. 78° 42' 33"); 203-ft., 10-w each.

★ **Raleigh & Wake County**—WHR-619, North Carolina State U. Channels C-1-4 at D. H. Hill Library, Hillsborough St., North Carolina State U. campus (lat. 35° 47' 15", long. 78° 40' 14"); 230-ft., 10-w each.

NORTH DAKOTA

★ **Fargo**—WHR-602, PBS. Channels A-1-4 at KFME(TV) transmitter, 2.5-mi. S of Fargo on U.S. Hwy. 81 (lat. 46° 40' 03", long. 96° 48' 06"); 250-ft., 10-w each.

OHIO

★ **Canton**—WHN-709, Catholic Diocese of Youngstown. Channel E-1 at U.S. Rte. 62, California Ave. & Reno Dr., Louisville (lat. 40° 51' 04", long. 81° 16' 37"); 460-ft., 10-w.

Bowling Green—WHR-617, Bowling Green U., Bowling Green 43403. Channels B-1 & B-3 in Bowling Green (lat. 41° 22' 21", long. 83° 38' 30"); 146-ft., 10-w each.

° **Bowling Green**—New, National Conference on Citizenship, Suite 1250, 1133 15th St. NW, Washington, DC 20005. Requests Channels D-1-4 at Trood Ave., Bowling Green (lat. 41° 22' 21", long. 83° 38' 30"); 125-ft., 10-w each.

Castalia—WHR-616, Bowling Green U., see Bowling Green. Channels B-1 & B-3 at State Rte. 99 at intersection of Mason Rd., 3.5-mi. SE of Castalia (lat. 41° 21' 42", long. 82° 45' 24"); 100-ft., 10-w each.

° **Castalia**—New, National Conference on Citizenship, see Bowling Green. Requests Channels G-1-4 at 3809 Maple Ave., Castalia (lat. 41° 23' 48", long. 82° 47' 31"); 200-ft., 10-w each.

Cincinnati—KHX-47, Board of Directors, U. of Cincinnati, Dept. of Biomedical Communications, College of Medicine, Eden & Bethesda Aves., Cincinnati 45219. Channels A-1-2 at Burnett Ave., Cincinnati (lat. 39° 08' 16", long. 84° 30' 10"); 155-ft., 10-w each. Note: Requests CP to add Channels A-3-4; same location.

° **Cincinnati**—New, Greater Cincinnati TV Educational Foundation, 1223 Central Pkwy., Cincinnati 45214. Requests Channels B-1-4 at 1223 Central Pkwy., Cincinnati (lat. 39° 06' 32", long. 84° 31' 14"); 37-ft., 10-w each.

° **Cincinnati**—New, Greater Cincinnati TV Educational Foundation, see above. Requests Channels G-1-4 at 2222 Chickasaw St. (lat. 38° 07' 27", long. 84° 31' 18"); 600-ft., 10-w each.

° **Cincinnati**—New, Greater Cincinnati TV Educational Foundation, see above. Requests Channels C-1-4 & E-1-4 at Hartsborn & Calhoun Sts., Cincinnati (lat. 39° 07' 44", long. 84° 31' 02"); 310-ft., 10-w each.

° **Cincinnati**—New, National Conference on Citizenship, see Bowling Green. Requests Channels C-1-4 at 511 Walnut St., Cincinnati (lat. 39° 06' 03", long. 84° 30' 48"); 429-ft., 10-w each.

° **Cincinnati**—New, National University of the Air Inc., Box 177, Williamsburg, VA 23187. Requests Channels D-1-4 at 810 Matson Place, Cincinnati (lat. 39° 06' 17", long. 84° 33' 23"); 178-ft., 10-w each.

° **Cincinnati**—New, Northern Arizona U. Foundation, Box 4114, Flagstaff, AZ 86011. Requests Channels D-1-4 at 2345 Symmes St., Cincinnati (lat. 39° 07' 31", long. 84° 29' 57"); 300-ft., 100-w each.

Cleveland—KDX-68, ETV Assn. of Metropolitan Cleveland, 4300 Brookpark Rd., Cleveland 44134. Channels E-1-4 & G-1-3 at Dentzler Rd., Parma (lat. 41° 05' 48", long. 81° 28' 34"); 315-ft., 10-w each.

Cleveland—WAJ-20, ETV Assn. of Metropolitan Cleveland, see above. Channels A-2-4, C-1-3 & D-4 at Dentzler Rd., Parma (lat. 41° 05' 48", long. 81° 28' 34"); 315-ft., 10-w each. Note: Requests CP to add Channels B-1-4.

° **Cleveland**—New, National Conference on Citizenship, see Bowling Green. Requests Channels D-1-4 at York Dr., Cleveland (lat. 41° 19' 16", long. 81° 45' 38"); 553-ft., 10-w each.

° **Cleveland**—New, National University of the Air Inc., see Cincinnati. Requests Channels B-1-4 at Terminal Tower (lat.

41° 29' 55", long. 81° 41' 40"); 644-ft., 10-w each.

★ **Columbus**—WGW-946, Ohio State U. College of Medicine, Columbus 43210. Channels D-1-4 at Ohio State U. Hospital College of Medicine (lat. 39° 59' 45", long. 83° 01' 04"); 632-ft., 10-w each.

★ **Columbus**—WHR-532, PBS. Channels F-1-4 at Fawcett Center for Tomorrow, Ohio State U. campus, Columbus (lat. 40° 00' 41", long. 83° 01' 17"); 149-ft., 10-w each.

° **Columbus**—New, National Conference on Citizenship, see Bowling Green. Requests Channels G-1-4 at 180 E. Broad St., Columbus (lat. 39° 57' 47", long. 82° 59' 48"); 437-ft., 10-w each.

° **Columbus**—New, National Conference on Citizenship, see Bowling Green. Requests Channels A-1-4 at Ohio State U. Hospital, College of Medicine (lat. 39° 59' 45", long. 83° 01' 04"); 132-ft., 0.1-w each.

° **Columbus**—New, Ohio State U. College of Medicine, Columbus 43210. Requests Channels A-1-4 at Ohio State U. Hospital, College of Medicine (lat. 39° 59' 45", long. 83° 01' 04"); 132-ft., 0.1-w each.

★ **Dayton**—WHR-537, PBS. Channels A-1-4 at WPTD(TV) tower, near Lyleburn Rd., 4-mi. SW of Dayton (lat. 39° 42' 47", long. 84° 15' 18"); 400-ft., 10-w each.

° **Dayton**—New, Greater Dayton Public Television Inc., 3440 Office Park Dr., Dayton 45439. Requests Channels C-1-4 at 2563 S. Gettysburg Ave., Dayton (lat. 39° 42' 47", long. 84° 15' 18"); 400-ft., 10-w each.

° **Dayton**—New, Hispanic Information & Telecommunications Network Inc., 80 E. 11th St. NW, Suite 225, New York, NY 10003. Requests Channels G-1-4 at 2100 Dryden Rd., Dayton (lat. 39° 43' 36", long. 84° 12' 23"); 355-ft., 10-w each.

° **Dayton**—New, National Conference on Citizenship, see Bowling Green. Requests Channels D-1-4 at 2100 Dryden Rd., Dayton (lat. 39° 43' 36", long. 84° 12' 23"); 303-ft., 10-w each.

° **Dayton**—New, Northern Arizona U. Foundation, see Cincinnati. Requests Channels B-1-4 at 3896 Guthrie Rd., Dayton (lat. 39° 43' 16", long. 84° 15' 00"); 1170-ft., 100-w each.

° **Fremont**—New, Bowling Green U., see Bowling Green. Requests Channels E-1-2 at State Rte. 590, 6.2-mi. NW of Fremont (lat. 41° 22' 42", long. 83° 13' 17"); 250-ft., 10-w each.

★ **Gageville**—WHN-700, Catholic Diocese of Youngstown. Channel B-1 at Wright St. between Gulf Rd. & I-90, Gageville (lat. 41° 51' 39", long. 80° 40' 44"); 377-ft., 10-w.

★ **Kirtland**—WHR-450, Greater Cleveland Hospital Assn., 1226 Huron Rd., Playhouse Square, Cleveland 44115. Channels G-2-4 at Robert Bishop Dr., Warrensville (lat. 41° 26' 48", long. 81° 30' 20"); 190-ft., 10-w each.

° **Louisville**—New, Catholic Diocese of Youngstown. Requests Channel E-1 at U.S. Rte. 62, California Ave. & Reno Dr., Louisville (lat. 40° 51' 04", long. 81° 16' 37"); 460-ft., 10-w.

Mount Vernon—KVT-69, Mount Vernon City Schools, 401 W. Chestnut St., Mount Vernon 43050. Channel F-2 at Martinsburg Rd. (lat. 40° 22' 37", long. 82° 28' 24"); 10-w.

★ **Oxford**—WHR-584, PBS. Channels E-1-4 at Miami U. campus, Oxford (lat. 39° 30' 26", long. 84° 44' 09"); 280-ft., 10-w each.

Parma—WGM-96, Parma Board of Education, Parma City School District, 6726 Ridge Rd., Parma 44129. Channel F-3 at Normandy H.S., 2400 W. Pleasant Valley Rd. (lat. 41° 21' 44", long. 81° 41' 56"); 35-ft., 0.0018-w.

Parma—KNZ-60, Parma Board of Education, see above. Channel A-1 at 3600 Dentzler Rd. (lat. 41° 22' 18", long. 81° 41' 48").

★ **Toledo**—WHR-550, PBS. Channels A-1-4 at WGTE-TV tower, 5-mi. E of Toledo on Corduroy Rd. near Wynn Rd. (lat. 41° 39' 26.5", long. 83° 25' 55"); 400-ft., 10-w each.

° **Toledo**—New, Public Bcstg. Foundation of Northwest Ohio, 136 Huron St., Box 30, Toledo 43692. Requests Channels B-1-4, C-1-4, D-1-4 & G-1-4 at SW corner of Wynn & Corduroy Rds., Oregon (lat. 41° 39' 26", long. 83° 25' 59"); B-1-4 & D-1-4, 394-ft., 10-w each; C-1-4 & G-1-4, 400-ft., 10-w each.

★ **Youngstown**—WHN-701, Catholic Diocese of Youngstown. Channel D-1 at 3930 Sunset Blvd., Youngstown (lat. 41° 03' 31", long. 80° 38' 47"); 710-ft., 10-w.

OKLAHOMA

Ada—KMH-90, Oklahoma State Regents for Higher Education, 118 State Capitol, Oklahoma City 73105. Channels A-1-2 at East Central State College, Ada (lat. 34° 46' 29", long. 96° 39' 50"); 10-w each.

Altus—KGF-23, Oklahoma State Regents for Higher Education, see above. Channels A-1-2 at Western Oklahoma State College at Hwy. 283 & Tamarack Rd., Altus (lat. 34° 40' 14", long. 99° 20' 13"); 65-ft., 10-w each. Note: Requests modification of CP to add Channel A-3; 10-w.

Ardmore—WAH-871, Oklahoma State Regents for Higher Education, see above. Channels A-3-4, 1-mi. E of Ardmore (lat. 34° 11' 10", long. 97° 04' 59"); 312-ft., 10-w each.

Bartlesville—WGM-91, Oklahoma State Regents for Higher Education, see above. Channels C-1-2 at 5-mi. due E of Bartlesville (lat. 36° 45' 32", long. 95° 50' 52"); 232-ft., 10-w each.

Duncan—WAH-862, Oklahoma State Regents for Higher Education, see above. Channels A-1-2 at Halliburton Research Bldg. on U.S. 81, Duncan (lat. 34° 29' 01", long. 97° 57' 57"); 60-ft., 10-w each.

Heavener—KGF-24, Oklahoma State Regents for Higher Education, see above. Channels A-1-2 at top of Poteau Mtn., Heavener (lat. 34° 56' 35", long. 94° 33' 09"); 110-ft., 10-w each.

McAlester—KGF-21, Oklahoma State Regents for Higher Education, see above. Channels A-1-2, 2.9-mi. NE of McAlester

Instructional Television—Oklahoma

- (lat. 34° 58' 37", long. 95° 43' 01"); 100-ft., 10-w each.
- Muskogee** —KGP-22, Oklahoma State Regents for Higher Education, see above. Channels A-1-2 at Muskogee V.A. Hospital, Muskogee (lat. 35° 45' 54", long. 95° 24' 51"); 80-ft., 10-w each.
- Oklahoma City** —WGM-93, Oklahoma State Regents for Higher Education, see above. Channels A-1-3 at 14th St. & Phillips Ave., Oklahoma City (lat. 35° 29' 00", long. 97° 29' 53"); 302-ft., 10-w each.
- ★ **Oklahoma City** —WHR-559, PBS. Channels C-1-4 at KETA(TV) studio, 7403 N. Kelley St., Oklahoma City (lat. 35° 32' 58", long. 97° 29' 48"); 500-ft., 10-w each.
- * **Oklahoma City** —New, Hispanic Information & Telecommunications Network Inc., 80 E. 11th St., Suite 225, New York, NY 10003. Requests Channels D-1-4 at 100 Broadway, Oklahoma City (lat. 35° 28' 06", long. 97° 30' 51"); 509-ft., 10-w each.
- * **Oklahoma City** —New, National Conference on Citizenship, Suite 1250, 1133 15th St. NW, Washington, DC 20005. Requests Channels B-1-4 at 3-mi. SSW of Newcastle High School, Oklahoma City (lat. 35° 12' 07", long. 97° 35' 18"); 303-ft., 10-w each.
- * **Oklahoma City** —New, Northern Arizona U. Foundation, Box 4114, Flagstaff, AZ 86011. Requests Channels G-1-4 at 1401 E. Britton Rd., Oklahoma City (lat. 35° 34' 07", long. 97° 29' 20"); 290-ft., 100-w each.
- Ponca City** —WAH-861, Oklahoma State Regents for Higher Education, see Ada. Channels A-1-2 at Continental Dil Community Center, 1000 S. Pine, Ponca City (lat. 36° 41' 34", long. 97° 05' 11"); 202-ft., 10-w each.
- Tulsa** —WGM-92, Oklahoma State Regents for Higher Education, see Ada. Channels A-1-2 & 4 at Atlanta & Marshall Sts., Tulsa (lat. 36° 10' 20", long. 95° 57' 18"); 402-ft., 10-w each.
- * **Tulsa** —New, Hispanic Information & Telecommunications Network Inc., see Oklahoma City. Requests Channels G-1-4 at 177 E. Pine St. (lat. 36° 10' 49", long. 95° 47' 02"); 304-ft., 10-w each.
- * **Tulsa** —New, National Conference on Citizenship, see Oklahoma City. Requests Channels B-1-4 at 15 W. 6th St., Tulsa (lat. 36° 09' 01", long. 95° 59' 25"); 475-ft., 10-w each.
- * **Tulsa** —New, Northern Arizona U. Foundation, see Oklahoma City. Requests Channels G-1-4 at 3300 S. 29th W Ave., Lookout Mtn., Tulsa (lat. 36° 07' 00", long. 96° 01' 28"); 300-ft., 100-w each.
- * **Eugene** —New, Northern Arizona U. Foundation, Box 4114, Flagstaff, AZ 86011. Requests Channels A-1-4 at Blanton Heights, Eugene (lat. 44° 00' 07", long. 123° 06' 53"); 290-ft., 100-w each.
- Hepppner** —KYL-46, Umatilla County Intermediate Education District, see Coombs Canyon. Channel B-1 at top of Gleason Peak, 10-mi. NE of Hepppner.
- ★ **Medford** —WHR-583, PBS. Channels A-1-4 at Blackwell Hill, 2.5-mi. E of Gold Hill (lat. 42° 25' 41", long. 123° 00' 04"); 80-ft., 10-w each.
- Milton-Freewater** —KMA-20, Umatilla County Intermediate Education District, see Coombs Canyon. Channel E-1 at 6-mi. SE of Milton-Freewater (lat. 45° 52' 32", long. 118° 17' 39"); 50-ft., 10-w.
- * **Newberg** —New, National Conference on Citizenship, Suite 1250, 1133 15th St. NW, Washington, DC 20005. Requests Channels G-1-4 at Chethalem Mtn., Newberg (lat. 45° 20' 56", long. 122° 58' 34"); 21-ft., 10-w each.
- Pendleton** —KYL-44, Umatilla County Intermediate Education District, see Coombs Canyon. Channel A-1 at SE 6th & city limits of Pendleton.
- ★ **Portland** —WHR-515, National University of the Air Inc., Box 177, Williamsburg, VA 23187. Channels G-1-4 at 211 Miller Rd. (lat. 45° 31' 22", long. 122° 45' 12"); 304-ft., 10-w each.
- ★ **Portland** —WHR-543, PBS. Channels A-1-4 at KOAP-TV transmitter site, Portland (lat. 45° 29' 45", long. 122° 41' 45"); 75-ft., 10-w each.
- ★ **Portland** —WHR-522, Portland Educational Telecommunications Corp. Inc. Channels C-1-4 at 262 N.W. Miller Rd., Portland (lat. 45° 45' 22", long. 122° 45' 12"); 283-ft., 10-w each.
- * **Portland** —New, Hispanic Information & Telecommunications Network Inc., 80 E. 11th St., Suite 225, New York, NY 10003. Requests Channels D-1-4 at 211 Miller Rd., Portland (lat. 45° 31' 22", long. 122° 45' 12"); 304-ft., 10-w each.
- * **Portland** —New, Northern Arizona U. Foundation, see Eugene. Requests Channels D-1-4 at 211 Miller Rd. (lat. 45° 31' 22", long. 122° 45' 07"); 300-ft., 100-w each.
- * **Portland** —New, Oregon Commission on Public Bcstg., 2822 S.W. Front Ave., Portland 97201. Requests Channels B-1-4 at 4545 S.W. Council Crest Blvd., Portland (lat. 45° 29' 45", long. 122° 41' 45"); 100-ft., 10-w each.
- Weston** —KYL-47, Umatilla County Intermediate Education District, see Coombs Canyon. Channel E-1 at 2-mi. E of Weston.
- Edison Elementary School, Hillside Ave. & 58th St., Altoona (lat. 40° 29' 02", long. 78° 26' 20"); 60-ft., 0.00013-w each.
- Altoona** —KZC-22, Altoona Area School District, see above. Channels G-1-4 at Penn State U., Altoona (lat. 40° 32' 16", long. 78° 25' 05"); 70-ft., 0.00013-w each.
- ★ **Bethlehem & Allentown** —WHR-545, PBS. Channels E-1-4 at Mountain Dr., Bethlehem (lat. 40° 35' 53", long. 75° 22' 51"); 156-ft., 10-w each.
- * **Bloomsburg** —New, Bloomsburg U. 17815. Requests Channel C-3 at Bloomsburg (lat. 41° 00' 29", long. 76° 26' 51"); 105-ft., 1-w.
- ★ **Carbondale** —New, Northeastern Pennsylvania ETV Assn. Channels C-3-4 at Salem Mtn., 4-mi. N of Carbondale (lat. 41° 32' 37", long. 75° 27' 44"); 128-ft., 50-w each.
- ★ **Erie** —WHR-563, PBS. Channels A-1-4 at WQLN(TV) tower, 8425 Peach St., Erie (lat. 42° 02' 31", long. 80° 03' 57"); 250-ft., 10-w each.
- Hanover** —KZB-20, Hanover Public School District, 190 E. Walnut St., Hanover 17331. Channels F-1-2 at Pulpit Rock Mtn., approx. 4-mi. NNE of Hanover (lat. 39° 51' 28", long. 76° 56' 24"); 228-ft., 10-w each.
- Hanover** —KZB-21, Hanover Public School District, see above. Channels B-1-2 at Hanover High School, Moul Ave. & Hollywood (lat. 39° 49' 07", long. 76° 58' 09"); 39-ft., 1-w each.
- ★ **Harrisburg** —WHR-650, South Central Educational Bcstg. Council, 1982 Locust Lane, Harrisburg 17109. Channels B-1-4, C-1-4, G-1-4 at 5-mi. N of Harrisburg on Roberts Valley Rd. (lat. 40° 20' 45", long. 76° 52' 06"); 100-ft., 10-w each.
- ★ **Hazleton** —WGZ-671, Hahnemann University, Broad & Vine Sts., Philadelphia, 19102-1192. Channels B-3-4 at St. Joseph's Hospital, N. Church & 9th Sts., Hazleton (lat. 40° 57' 51.1", long. 75° 58' 52"); 90-ft., 10-w each.
- ★ **Lancaster** —WHR-477, South Central Educational Bcstg. Council, see Harrisburg. Channels D-1-4 at site N of White Oak Rd., Strasburg (lat. 39° 56' 40", long. 76° 08' 16"); 100-ft., 10-w each.
- Lewistown** —KHU-20, Mifflin County Board of School Directors, 35 S. Brown St., Lewistown 17044. Channels A-1-4 at Big Ridge, 1.25-mi. W of center of Lewistown.
- Lewistown** —KHU-21, Mifflin County Board of School Directors, see above. Channels E-1-4 at Jacks Mtn., approx. 4.5-mi. N of Lewistown.
- ★ **Mehoopany** —WHG-335, Northeastern Pennsylvania ETV Assn. Channels C-1-2 at 5-mi. N of Tunkhannock on Rte. 39, Mehoopany (lat. 41° 30' 45", long. 75° 04' 16"); 116-ft., 50-w each.
- ★ **Mountaintop** —WGZ-673, Hahnemann University, see Hazleton. Channels G-3-4 at 200-ft. tower, Penobscot Knob, 2.5-mi. S of Wilkes-Barre, Mountaintop (lat. 41° 10' 57", long. 75° 52' 10"); 243-ft., 50-w each.
- Philadelphia** —WGV-648, Pennsylvania Hospital Network. Channels E-1-2 at Paoli Ave., 21st Ward, Philadelphia (lat. 40° 02' 21", long. 75° 14' 13"); 1179-ft., 10-w each.
- Philadelphia** —WAU-29, Temple U., Tomlinson Hall, 13th & Norris, Philadelphia 19122. Channels A-1-4 at Carnell Hall, Broad St. & Montgomery Ave. (lat. 39° 58' 55", long. 79° 08' 51"); 187-ft., 10-w each.
- * **Philadelphia** —New, Hispanic Information & Telecommunications Network Inc., 80 E. 11th St., Suite 225, New York, NY 10003. Requests Channels D-1-4 at 1600 Market St., Philadelphia (lat. 39° 57' 09", long. 75° 10' 04"); 691-ft., 10-w each.
- * **Philadelphia** —New, Mercer County Community College, 1200 Old Trenton Rd., Trenton, NJ 08690. Requests Channels B-1-4 at 1600 Market St., Philadelphia (lat. 39° 57' 09", long. 75° 10' 04"); 499-ft., 10-w each.
- * **Philadelphia** —New, National University of the Air Inc., Box 177, Williamsburg, VA 23187. Requests Channels G-1-4 at 1600 Market St., Philadelphia (lat. 39° 57' 09", long. 75° 10' 04"); 691-ft., 10-w each.
- * **Philadelphia** —New, PBS. Requests Channels D-1-4 at WHYY-TV tower, near Domino Lane in NW Philadelphia (lat. 40° 02' 30", long. 75° 14' 24"); 300-ft., 10-w each.
- * **Philadelphia** —New, Pennsylvania Hospital TV Network, 500 Commonwealth Dr., Warrrendale 15086. Requests Channels C-3-4 at 1600 Market St., Philadelphia (lat. 39° 57' 09", long. 75° 10' 04"); 691-ft., 10-w each.
- ★ **Pittsburgh** —WHR-525, National University of the Air Inc., see Philadelphia. Channels B-1-4 at 1715 Grandview Ave., Pittsburgh (lat. 40° 26' 28", long. 80° 01' 32"); 333-ft., 10-w each.
- ★ **Pittsburgh** —WHR-631, Metropolitan Pittsburgh Public Bcstg. Inc., 4802 5th St., Pittsburgh 15213. Channels A-1-4 at WQED(TV) tower, Pittsburgh (lat. 40° 26' 46", long. 79° 57' 51"); 190-ft., 10-w each.
- * **Pittsburgh** —New, Hispanic Information & Telecommunications Inc., see Philadelphia. Requests Channels G-1-4 at 1715 Grandview Ave., Pittsburgh (lat. 40° 26' 28", long. 80° 01' 32"); 329-ft., 10-w each.
- * **Pittsburgh** —New, Hospital Council of Western Pennsylvania, 500 Commonwealth Dr., Warrrendale 15086. Requests Channels C-2-4 at Heckel Rd., Kennedy Twp. (lat. 40° 28' 23", long. 80° 05' 27"); 85-ft., 10-w each.
- * **Pittsburgh** —New, National Conference on Citizenship, Suite 1250, 1133 15th St. NW, Washington, DC 20005. Requests Channels C-2-4 at 20th Ward, Pittsburgh (lat. 40° 28' 25", long. 80° 00' 11"); 275-ft., 10-w each.
- * **Pittsburgh** —New, Northern Arizona U. Foundation, Box 4114, Flagstaff, AZ 86011. Requests Channels G-1-4 at 1715 Grandview Ave., Pittsburgh (lat. 40° 26' 28", long. 80° 01' 32"); 250-ft., 100-w each.
- ★ **Pittston** —WHG-339, Northeastern Pennsylvania ETV Assn. Channels E-1-2 at Old Boston Rd., Pittston (lat. 41° 17' 36", long. 75° 46' 30"); 124-ft., 0.1-w each.

OREGON

Coombs Canyon —KYL-45, Umatilla County Intermediate Education District, Box 38, Pendleton 97801. Channel F-1 at Hwy. 30 on W slope of Cabbage Hill.

* **Eugene** —New, Lane Community College, 4000 E. 30th Ave., Eugene 97405. Requests Channel D-1 at 1.5-mi. S of Lane County Fairgrounds at 4555 Blanton Rd., Eugene (lat. 44° 00' 05", long. 123° 06' 50"); 50-ft., 10-w.

PENNSYLVANIA

Altoona —KVQ-25, Altoona Area School District, 1417 7th Ave., Altoona 16602. Channels A-1-4.

Altoona —KCG-49, Altoona Area School District, see above. Channel G-1 at 1-mi. SE of Buckhorn Twp.

Altoona —KZC-21, Altoona Area School District, see above. Channels G-1-4 at

★ **Scranton-Abington Heights** —WHR-623, Northeastern Pennsylvania ETV Assn. Channels D-1-2 at Leach Knob, 2-mi. SSE of Clarks Summit (lat. 41° 28' 01", long. 75° 41' 12"); 48-ft., 10-w each.

★ **Sellersville** —WCX-20, Tri-State Instructional Bcstg. Council, 1001 Morton Ave., Folsom 19003. Channels B-1-4 at West Rock Hill Police Tower, Almont (lat. 40° 23' 02", long. 75° 21' 02"); 10-w each.

★ **Warmminster** —KOU-74, Tri-State Instructional Bcstg. Council, see above. Channels G-1-4 at Newton Rd. & Street Rd. (lat. 40° 11' 15", long. 74° 04' 14"); 100-ft., 10-w each.

★ **Wilkes-Barre** —WHG-334, Northeastern Pennsylvania ETV Assn. Channels A-1-2 at 200-ft. tower, Penobscot Knob, 2.5-mi. S of Wilkes-Barre, Mountaintop (lat. 41° 10' 57", long. 75° 52' 10"); 243-ft., 50-w each.

RHODE ISLAND

★ **Providence** —WHR-578, PBS. Channels C-1-4 at WSBE-TV studio, 24 Mason St., Providence (lat. 41° 48' 19", long. 71° 28' 22"); 126-ft., 10-w each.

★ **Providence** —New, Hispanic Information & Telecommunications Network Inc., 80 E. 11th St., Suite 225, New York, NY 10003. Requests Channels B-1-4 at Neutaconkanut Hill, Ipswich Rd., Providence (lat. 41° 48' 18", long. 71° 28' 24"); 304-ft., 10-w each.

★ **Providence** —New, Instructional Telecommunications Foundation Inc., Box 6060, Boulder, CO 80306. Requests Channels B-1-3 at Physical Sciences Library, Brown U., Providence (lat. 41° 49' 36", long. 71° 24' 03"); 230-ft., 10-w each.

★ **Providence** —New, National Conference on Citizenship, Suite 1250, 1133 15th St. NW, Washington, DC 20005. Requests Channels D-1-4 at 14 Laten Knight Rd., Providence (lat. 41° 45' 36", long. 71° 31' 13"); 206-ft., 10-w each.

★ **Providence** —New, National University of the Air Inc., Box 177, Williamsburg, VA 23187. Requests Channels G-1-4 at WSBE-TV tower, Providence (lat. 41° 48' 18", long. 71° 28' 24"); 308-ft., 10-w each.

★ **Providence** —New, Northern Arizona U. Foundation, Box 4114, Flagstaff, AZ 86011. Requests Channels B-1-4 at Laten Knight Rd., Pole No. 14, Cranston (lat. 41° 45' 36", long. 71° 31' 13"); 290-ft., 10-w each.

SOUTH CAROLINA

★ **Aiken** —WHR-455, South Carolina ETV Commission, Drawer L, 2712 Millwood Ave., Columbia 29250. Channels G-1-4 at Aiken District 1 Administration Office, Aiken (lat. 33° 34' 05", long. 81° 43' 47"); 400-ft., 10-w each.

★ **Allendale** —New, South Carolina ETV Commission, see above. Requests Channels G-1-4 at Hampton District 1 Administration Office, Hampton (lat. 32° 50' 55", long. 81° 03' 41"); 395-ft., 10-w each.

★ **Anderson County** —WHR-620, South Carolina ETV Commission, see above.

Channels E-1-4 at Anderson District 5 Administration Office, Anderson (lat. 34° 30' 29", long. 82° 41' 06"); 395-ft., 10-w each.

★ **Aynor** —WHM-933, South Carolina ETV Commission, see above. Channels G-1-4 at WHMC(TV) transmitter, Rte. 2, Aynor (lat. 33° 57' 05", long. 79° 06' 31"); 600-ft., 10-w each.

★ **Barnwell** —WHR-473, South Carolina ETV Commission, see above. Channels D-1-4 at WEBA-TV transmitter, Rte. 3, Barnwell (lat. 33° 11' 12", long. 81° 23' 58"); 10-w each.

★ **Bennettsville** —WHR-614, South Carolina ETV Commission, see above. Channels E-1-4 at Marlboro Area Vocational Center, Bennettsville (lat. 34° 37' 11", long. 79° 39' 45"); 395-ft., 10-w each.

★ **Blackville** —WHN-704, South Carolina ETV Commission, see above. Channels A-1-4 at Barnwell District 19 Administration Office, Blackville (lat. 33° 21' 25", long. 81° 16' 11"); 395-ft., 10-w each.

★ **Carson & surrounding Kershaw County** —New, South Carolina ETV Commission, see above. Requests Channels C-1-4 at Kershaw County Ave., Rte. 4, Camden (lat. 34° 17' 17", long. 80° 33' 24"); 395-ft., 10-w each.

★ **Charleston** —WHQ-301, South Carolina ETV Commission, see Aiken. Channels E-1-4 at WITV(TV) transmitter site, Rifle Range Rd., Mount Pleasant (lat. 32° 47' 44", long. 79° 50' 27"); 400-ft., 10-w each.

★ **Charleston** —WHM-931, South Carolina ETV Commission, see Aiken. Channels C-1-4 at Wallace Elementary School, 40 Wallace School Rd., Charleston (lat. 32° 48' 01", long. 80° 01' 23"); 400-ft., 10-w each.

★ **Charleston County** —WHF-222, South Carolina ETV Commission, see Aiken. Channels G-1-4 at 171 Ashley Ave., Charleston (lat. 32° 47' 07", long. 79° 56' 53"); 112-ft., 0.1-w each.

★ **Charleston** —New, National Conference on Citizenship, Suite 1250, 1133 15th St. NW, Washington, DC 20005. Requests Channels B-1-4 at Venning Rd., Charleston (lat. 32° 49' 04", long. 79° 50' 08"); 323-ft., 10-w each.

★ **Charleston County (school district)** —WHF-220, South Carolina ETV Commission, see Aiken. Channels A-1-4 at Oakland Elementary School, Arlington St., Charleston (lat. 32° 47' 12", long. 80° 02' 12"); 345-ft., 10-w each.

★ **Charleston County (school district)** —WHF-222, South Carolina ETV Commission, see Aiken. Channels G-1-4 at Charleston County School District Office, Chisolm St., Charleston (lat. 32° 46' 28", long. 79° 56' 31"); 80-ft., 0.1-w each.

★ **Chester** —New, South Carolina ETV Commission, see Aiken. Requests Channels F-1-4 at Chester Area Vocational Center, 72 Bypass, Chester (lat. 34° 41' 18", long. 81° 12' 03"); 395-ft., 10-w each.

★ **Chesterfield** —WHR-457, South Carolina ETV Commission, see Aiken. Channels B-1-4 at Chesterfield District Administration Office, 141 Main St., Chesterfield (lat. 34° 44' 07", long. 80° 05' 21"); 400-ft., 10-w each.

★ **Chesterfield County** —New, South Carolina ETV Commission, see Aiken. Requests Channels B-1-4 at Chesterfield District Administration Office, 141 Main St., Chesterfield (lat. 34° 44' 07", long. 80° 05' 21"); 395-ft., 10-w each.

★ **Columbia** —WHQ-258, South Carolina ETV Commission, see Aiken. Channels A-1-4 at WRK-TV transmitter site, Columbia (lat. 34° 07' 07", long. 80° 56' 12"); 400-ft., 10-w each.

★ **Columbia** —WHQ-259, South Carolina ETV Commission, see Aiken. Channels F-1-4 at WIS-TV studio, 1111 Bull St., Columbia (lat. 34° 00' 06", long. 81° 01' 10"); 378-ft., 10-w each.

★ **Columbia** —New, National Conference of Citizenship, see Charleston. Requests Channels B-1-4 at 3-mi. N of Columbia (lat. 34° 04' 08", long. 81° 04' 16"); 203-ft., 10-w each.

★ **Columbia** —New, South Carolina ETV Commission, see Aiken. Requests Channels C-1-4 at 2712 Millwood Ave., Columbia (lat. 34° 00' 10", long. 81° 00' 17"); 170-ft., 0.1-w each.

★ **Columbia** —New, South Carolina ETV Commission, see Aiken. Requests Channels D-1-4 at Columbia Taping Center, Oak & Lady Sts., Columbia (lat. 34° 00' 24", long. 81° 01' 02"); 37-ft., 0.1-w each.

★ **Conway** —WHR-465, South Carolina ETV Commission, see Aiken. Channels B-1-4 at Horry District 1 Administration Office, Conway (lat. 33° 49' 56", long. 79° 02' 53"); 75-ft., 0.1-w each.

★ **Cottageville** —WHR-456, South Carolina ETV Commission, see Aiken. Channels F-1-4 at Central Elementary School, Rte. 1, Cottageville (lat. 32° 55' 57", long. 80° 30' 53"); 10-w each.

★ **Darlington County** —New, South Carolina ETV Commission, see Aiken. Requests Channels A-1-4 at Darlington Career Center, Darlington (lat. 34° 19' 07", long. 79° 52' 49"); 400-ft., 10-w each.

★ **Fairfield** —New, South Carolina ETV Commission, see Aiken. Requests Channels D-1-4 at Winnsboro Area Vocational Center, Winnsboro (lat. 34° 23' 57", long. 81° 05' 51"); 395-ft., 10-w each.

★ **Florence** —WHR-480, South Carolina ETV Commission, see Aiken. Channels G-1-4 at WJPM-TV transmitter site, Rte. 1, Florence (lat. 34° 16' 45", long. 79° 44' 36"); 10-w each.

★ **Florence County** —WHQ-304, South Carolina ETV Commission, see Aiken. Channels C-1-4 at WJPM-TV transmitter site, Rte. 1, Florence (lat. 34° 16' 45.5", long. 79° 44' 36"); 400-ft., 10-w each.

★ **Florence County** —WHR-625, South Carolina ETV Commission, see Aiken. Channels E-1-4 at WJPM-TV transmitter site, Rte. 1, Florence (lat. 34° 16' 45.5", long. 79° 44' 36"); 76-ft., 10-w each.

★ **Gaffney** —New, South Carolina ETV Commission, see Aiken. Requests Channels G-1-4 at Gaffney High School, 805 E. Frederick St., Gaffney (lat. 35° 04' 03", long. 81° 38' 28"); 200-ft., 10-w each.

★ **Georgetown** —WGR-836, South Carolina ETV Commission, see Aiken. Channels G-1-4 at Bynum Elementary School, N.

Fraler St., Georgetown (lat. 33° 22' 37", long. 79° 17' 14"); 100-ft., 0.1-w each.

★ **Georgetown** —WGR-849, South Carolina ETV Commission, see Aiken. Channels A-1-4 at County Prison Camp, State Hwy. 51N, Georgetown (lat. 33° 26' 40", long. 79° 18' 15"); 398-ft., 10-w each.

★ **Georgetown** —WHR-472, South Carolina ETV Commission, see Aiken. Channels D-1-4 at Georgetown ITFS tower, County Prison Farm, Georgetown (lat. 33° 26' 41", long. 79° 18' 11"); 395-ft., 10-w each.

★ **Green Pond** —New, South Carolina ETV Commission, see Aiken. Requests Channels B-1-4 at WJWJ-TV transmitter, Star Rte. 1, Green Pond (lat. 32° 42' 44", long. 80° 40' 49"); 1234-ft., 10-w each.

★ **Greenville** —WHQ-305, South Carolina ETV Commission, see Aiken. Channels C-1-4 at WNTV(TV) transmitter, Rte. 12, Altamont Rd., Greenville (lat. 34° 56' 26", long. 82° 24' 38"); 80-ft., 10-w each.

★ **Greenville** —New, Hispanic Information & Telecommunications Network Inc., 80 E. 11th St., Suite 225, New York, NY 10003. Requests Channels D-1-4 at Tower No. 5, Almont Rd., Parris Mtn. (lat. 34° 56' 29", long. 82° 24' 41"); 156-ft., 10-w each.

★ **Greenville County** —New, South Carolina ETV Commission, see Aiken. Requests Channels E-1-4 at Greenville Environmental Center, Roper Mtn., Greenville (lat. 34° 50' 22", long. 82° 18' 28"); 290-ft., 10-w each.

★ **Greenville County** —New, South Carolina ETV Commission, see Aiken. Requests Channels G-1-4 at Greenville Taping Center, 1613 W. Washington Rd., Greenville (lat. 34° 51' 39", long. 82° 25' 03"); 92-ft., 0.1-w each.

★ **Lake City** —KGF-20, South Carolina ETV Commission, see Aiken. Channels A-1-4 at District No. 3 Occupations Career Center, Matthews Rd., Lake City (lat. 33° 53' 19", long. 79° 46' 05"); 400-ft., 10-w each.

★ **Lancaster County** —WHR-609, South Carolina ETV Commission, see Aiken. Channels G-1-4 at Lancaster County Area Vocational Center, Lancaster (lat. 34° 43' 43", long. 80° 46' 44"); 395-ft., 10-w each.

★ **Lexington** —New, South Carolina ETV Commission, see Aiken. Requests Channels E-1-4 at Lexington Vocational Center, 2412 Augusta Hwy., Lexington (lat. 35° 58' 56", long. 81° 17' 55"); 396-ft., 10-w each.

★ **Marion County** —WHR-485, South Carolina ETV Commission, see Aiken. Channels B-1-4 at Marion Mullins Vocational Center, Marion (lat. 34° 11' 08", long. 79° 20' 28"); 395-ft., 10-w each.

★ **Newberry County** —New, South Carolina ETV Commission, see Aiken. Requests Channels C-1-4 at Newberry Vocational Center, Newberry (lat. 34° 17' 04", long. 81° 34' 36"); 395-ft., 10-w each.

★ **Orangeburg** —WHN-708, South Carolina ETV Commission, see Aiken. Channels B-1-4 at Calhoun-Orangeburg Vocational Center, Orangeburg (lat. 33° 31' 48", long. 80° 50' 10"); 100-ft., 10-w each.

Instructional Television—South Carolina

- * **Orangeburg** —New, South Carolina ETV Commission, see Aiken. Requests Channels F-1-2 at Calhoun-Orangeburg Vocational Center, Orangeburg (lat. 33° 31' 47", long. 80° 50' 10"); 400-ft., 10-w each.
- * **Ridgeland** —New, South Carolina ETV Commission, see Aiken. Requests Channels F-1-4 at Beaufort-Jasper Career Center, Rte. 1, Ridgeland (lat. 32° 21' 10", long. 80° 55' 16"); 395-ft., 10-w each.
- Rock Hill** —WBX-216, South Carolina ETV Commission, see Aiken. Channels A-1-2 at 840 N. Annafrel St., Rock Hill (lat. 34° 55' 55", long. 81° 00' 38"); 200-ft., 10-w each.
- Rock Hill** —WBX-217, South Carolina ETV Commission, see Aiken. Channels G-1-2 at 522 E. Main St., Rock Hill (lat. 34° 55' 16", long. 81° 01' 12"); 50-ft., 0.1-w each.
- * **Rock Hill** —New, South Carolina ETV Commission, see Aiken. Requests Channels D-1-4 at Northside Elementary School, 840 N. Annafrel St., Rock Hill (lat. 34° 55' 55", long. 81° 00' 38"); 188-ft., 10-w each.
- * **Rock Hill** —New, South Carolina ETV Commission, see Aiken. Requests Channels F-1-4 at E. Main St., Rock Hill (lat. 34° 55' 16", long. 81° 01' 12"); 44-ft., 0.1-w each.
- * **Seneca** —WHR-702, South Carolina ETV Commission, see Aiken. Channels E-1-4 at Oconee Area Vocational Center, Seneca (lat. 34° 42' 54", long. 82° 59' 29"); 100-ft., 10-w each.
- * **Spartanburg** —WHR-705, South Carolina ETV Commission, see Aiken. Channels F-1-4 at Spartanburg Taping Center, Du Pre Dr., Spartanburg (lat. 34° 27' 26", long. 81° 53' 55"); 76-ft., 0.1-w each.
- * **Spartanburg & White Stone** —New, South Carolina ETV Commission, see Aiken. Requests Channels B-1-4 at WRET-TV transmitter, White Stone (lat. 34° 53' 09", long. 81° 49' 15"); 400-ft., 10-w each.
- * **Sumter** —WHR-470, South Carolina ETV Commission, see Aiken. Channels G-1-4 at WRJA-TV studio, Sumter (lat. 33° 55' 12", long. 80° 20' 25"); 10-w each.
- * **Sumter** —WHR-471, South Carolina ETV Commission, see Aiken. Channels E-1-4 at Sumter (lat. 33° 55' 52", long. 80° 16' 14"); 10-w each.
- * **Sumter** —WHR-932, South Carolina ETV Commission, see Aiken. Channels C-1-4 at WRJA-TV transmitter, Sumter (lat. 33° 55' 52", long. 80° 16' 14"); 600-ft., 10-w each.
- * **Walterboro** —New, South Carolina ETV Commission, see Aiken. Requests Channels F-1-4 at Colleton Area Vocational Center, 525 Recold Rd., Walterboro (lat. 32° 56' 23", long. 80° 38' 19"); 395-ft., 10-w each.
- * **Ware Shoals** —WHR-500, South Carolina ETV Commission, see Aiken. Channels G-1-4 at County Rd. 30-264, Ware Shoals (lat. 34° 22' 21", long. 82° 10' 03"); 10-w each.
- * **Ware Shoals-Greenwood County** —WHR-476, South Carolina ETV Commission, see Aiken. Channels B-1-4 at Greenwood Tower, County Rd. 264, Ware Shoals (lat. 34° 22' 21", long. 82° 10' 03"); 692-ft., 10-w each.
- * **West Columbia School District** —New, South Carolina ETV Commission, see Aiken. Requests Channels G-1-4 at Lexington District 2 Administration, 715 9th St., West Columbia (lat. 33° 59' 15", long. 81° 03' 49"); 299-ft., 10-w each.
- * **York** —WHR-703, South Carolina ETV Commission, see Aiken. Channels E-1-4 at York District 1 Administration Office, York (lat. 34° 59' 09", long. 81° 14' 58"); 100-ft., 10-w each.

TENNESSEE

- * **Chattanooga** —WHR-546, PBS. Channels A-1-4 at Erlanger Hospital Authority, 975 E. Third St., Chattanooga (lat. 35° 02' 55", long. 85° 17' 27"); 176-ft., 10-w each.
- * **Chattanooga** —New, National Conference on Citizenship, Suite 1250, 1133 15th St. NW, Washington, DC 20005. Requests Channels G-1-4 at 1700 Commerce Union, Chattanooga (lat. 35° 02' 53", long. 85° 18' 42"); 332-ft., 10-w each.
- * **Fairmont** —WHR-612, Chattanooga State Technical Community College, 4501 Amnicola Hwy., Chattanooga 37406. Channels D-1-4 at 3-mi. NE of Fairmont (lat. 35° 12' 26", long. 85° 16' 26"); 200-ft., 10-w each.
- * **Fairmont** —New, Chattanooga State Technical Community College, see above. Requests Channels D-1-4 at 3-mi. NE of Fairmont (lat. 35° 12' 26", long. 85° 16' 52"); 200-ft., 10-w each.
- * **Kingsport** —WHR-482, Kingsport City Schools. Channels B-1-4 at Bays Mountain, 2-mi. SW of Kingsport (lat. 36° 31' 37", long. 82° 35' 12"); 10-w each.
- * **Knoxville** —New, National Conference on Citizenship, see Chattanooga. Requests Channels D-1-4 at Zachary Rd. (lat. 36° 08' 06", long. 83° 43' 29"); 503-ft., 10-w each.
- * **Knoxville** —New, Northern Arizona U. Foundation, Box 4114, Flagstaff, AZ 86011. Requests Channels A-1-4 at Zachery Rd. 10-mi. NE of Knoxville (lat. 36° 08' 06", long. 83° 43' 29"); 200-ft., 10-w each.
- * **Lone Dak** —WHR-613, Chattanooga State Technical Community College, see Fairmont. Channels B-1-4 at Rte. 127, 4-mi. NW of Lone Oak (lat. 35° 14' 13", long. 85° 24' 25"); 180-ft., 10-w each.
- * **Memphis** —WHR-533, PBS. Channels A-1-4 at 900 Getwell St., Memphis State U.-South, Memphis (lat. 35° 06' 17", long. 89° 55' 39"); 156-ft., 10-w each.
- * **Memphis** —New, Hispanic Information & Telecommunications Network Inc., 80 E. 11th St., Suite 225, New York, NY 10003. Requests Channels B-1-4 at 5100 Poplar (lat. 35° 06' 45", long. 89° 53' 32"); 414-ft., 10-w each.
- * **Memphis** —New, National Conference on Citizenship, see Chattanooga. Requests Channels G-1-4 at 1.5-mi. SE of Memphis (lat. 35° 08' 05", long. 89° 45' 38"); 203-ft., 10-w each.

- * **Memphis** —New, National University of the Air Inc., Box 177, Williamsburg, VA 23187. Requests Channels D-1-4 at Clark Bldg. (lat. 35° 06' 45", long. 89° 53' 32"); 396-ft., 10-w each.
- * **Nashville** —WHR-552, PBS. Channels A-1-4 at 15th Ave. S at Compton Ave. S, Nashville (lat. 36° 07' 48", long. 86° 47' 28"); 500-ft., 10-w each.
- * **Nashville** —New, Hispanic Information & Telecommunications Network Inc., see Memphis. Requests Channels D-1-4 at First American Center Bldg., Nashville (lat. 36° 09' 56", long. 86° 46' 46"); 358-ft., 10-w each.
- * **Nashville** —New, National Conference on Citizenship, see Chattanooga. Requests Channels D-1-4 at 4th Ave. N & Union St., Nashville (lat. 36° 09' 56", long. 86° 46' 46"); 356-ft., 10-w each.
- * **Nashville** —New, Northern Arizona U. Foundation, see Knoxville. Requests Channels C-1-4 at 33rd Ave. N, Nashville (lat. 36° 09' 18", long. 86° 49' 30"); 156-ft., 10-w each.
- * **Pikeville** —WHR-519, Chattanooga State Technical Community College, see Fairmont. Channels B-1-4 at 0.4-mi. N of Rte. 30 at Fraley Gap, 3-mi. E of Pikeville (lat. 35° 35' 53", long. 85° 08' 11"); 200-ft., 10-w each.

TEXAS

- * **Austin** —WHR-581, PBS. Channels A-1-4 at Main Bldg., U. of Texas-Austin Campus, Austin (lat. 30° 17' 10", long. 97° 44' 21"); 318-ft., 10-w each.
- * **Austin** —New, National Conference on Citizenship, Suite 1250, 1133 15th St. NW, Washington, DC 20005. Requests Channels D-1-4 at 9-mi. S of Austin (lat. 30° 03' 33", long. 97° 48' 42"); 303-ft., 10-w each.
- * **Comfort** —New, The Education Service Center, State of Texas, Region 20, 1314 Hines Ave., San Antonio, TX 78208. Requests Channels C-1-4 at Kerr/Kendall counties border, 11-mi. NW of Boerne, 8-mi. S of Comfort (lat. 29° 50' 59", long. 98° 53' 35"); 610-ft., 10-w each.
- * **Corpus Christi** —WHR-567, PBS. Channels A-1-4 at KEDT (TV) studio, 4455 S. Padre Island Dr., Corpus Christi (lat. 27° 42' 58", long. 97° 23' 27"); 90-ft., 10-w each.
- * **Corpus Christi** —New, Hispanic Information & Telecommunications Network Inc., 80 E. 11th St., Suite 225, New York, NY 10003. Requests Channels D-1-4 at 600 Broadway (lat. 27° 47' 45", long. 97° 23' 46"); 305-ft., 10-w each.
- * **Corpus Christi** —New, National University of the Air Inc., Box 177, Williamsburg, VA 23187. Requests Channels C-1-4 at 8th St. & Ave. B, Corpus Christi (lat. 27° 52' 00", long. 97° 13' 09"); 290-ft., 10-w each.
- * **Corpus Christi** —New, Northern Arizona U. Foundation, Box 4114, Flagstaff, AZ 86011. Requests Channels C-1-4 at 8th St. & Ave. B, Corpus Christi (lat. 27° 52' 00", long. 97° 13' 09"); 290-ft., 10-w each.
- * **Crosby** —WHR-492, Region IV Education Service Center. Channels A-1-4 at Junction Hwy. 90 & Bohemian/Hall Rd., Crosby (lat. 29° 56' 49", long. 95° 01' 21"); 999-ft., 50-w each.
- * **Dallas** —New, Hispanic Information & Telecommunications Network Inc., see Corpus Christi. Requests Channels A-2-4 at 1201 Elm St. (lat. 32° 46' 54", long. 96° 48' 05"); 734-ft., 10-w each.
- * **Dallas** —New, National Conference on Citizenship, see Austin. Requests Channels A-1-4 at 1201 Elm St. (lat. 32° 46' 54", long. 96° 48' 05"); 731-ft., 10-w each.
- * **Dallas** —New, National University of the Air Inc., see Corpus Christi. Requests Channels G-1-4 at 1201 Elm St. (lat. 32° 46' 54", long. 96° 58' 05"); 734-ft., 10-w each.
- * **Dallas** —New, Northern Arizona U. Foundation, see Corpus Christi. Requests Channels G-1-4 at Chalk Hill, Redmond Dr., Dallas (lat. 32° 45' 52", long. 96° 52' 06"); 300-ft., 100-w each.
- * **Dallas** —New, PBS. Requests Channels E-1-4 at 300 Harry Hines Blvd., Dallas (lat. 32° 47' 44", long. 96° 48' 37"); 298-ft., 10-w each.
- * **Dallas** —New, Richardson Independent School District, 400 S. Greenville Ave., Richardson 75081. Requests Channels A-1-4 at 8221 Towns St., Dallas (lat. 32° 55' 02", long. 96° 45' 34"); 465-ft., 50-w each.
- * **El Paso** —WHR-601, PBS. Channels A-1-4 on S slope of Franklin Mtn., El Paso (lat. 31° 47' 17", long. 106° 28' 46"); 100-ft., 10-w each.
- * **El Paso** —New, National Conference on Citizenship, see Austin. Requests Channels D-1-4 at Mount Franklin (lat. 31° 48' 55", long. 106° 29' 30"); 243-ft., 10-w each.
- Fort Worth** —KWU-29, Assn. for Graduate Education & Research of North Texas, Box 30365, Dallas 75230. Channels E-1-2 at Bowie St., between Green & Waits Aves., Fort Worth (lat. 32° 42' 28", long. 97° 21' 27"); 199-ft., 10-w each.
- * **Fort Worth** —New, Instructional Telecommunications Foundation Inc., Box 6060, Boulder, CO 83036. Requests Channels A-2-4 at 5200 Lower Birdville Rd., Fort Worth (lat. 32° 46' 59", long. 97° 16' 54"); 427-ft., 10-w each.
- * **Fort Worth** —New, National Conference on Citizenship, see Austin. Requests Channels C-1-4 at 777 Main St., Fort Worth (lat. 32° 45' 09", long. 97° 19' 42"); 513-ft., 10-w each.
- * **Greenville** —New, Assn. for Higher Education of North Texas, 2601 N. Floyd Rd., Richardson 75080. Requests Channels C-1-4 at intersection of FM 2755 & FM 1138, Nevada (lat. 33° 00' 07", long. 96° 22' 20"); 194-ft., 10-w each.
- Houston** —KRZ-68, Spring Branch Independent School District, 9000 Westview Dr., Houston 77055. Channels D-1-4 at Spring Branch, Independent School District-Career Center, West Belt at Hammerly, Houston (lat. 29° 48' 55", long. 95° 33' 45").
- Houston** —WAU-31, U. of Texas at Houston, Graduate School of Biomedical Sciences, Div. of Continuing Education, Box 20367, Houston 77025. Channels B-1-2 at 6723 Berner St. (lat. 29° 30' 00",

long. 95° 24' 11"); 10-w each. Note: Requests modification of license for change to 1000 Louisiana (lat. 29° 45' 30", long. 95° 22' 03"); 1000-ft. each.

- ★ **Houston** —WHR-538, PBS. Channels C-1-4 at 4513 Cullen Blvd., Houston (lat. 29° 40' 53", long. 95° 20' 53"); 146-ft., 10-w each.
- **Houston** —New, Hispanic Information & Telecommunications Network Inc., see Corpus Christi. Requests Channels C-1-4 at Conoco Bldg. (lat. 29° 43' 50", long. 95° 25' 49"); 488-ft., 10-w each.
- **Houston** —New, National University of the Air Inc., see Corpus Christi. Requests Channels A-1-4 at Conoco Bldg., Houston (lat. 29° 43' 50", long. 95° 25' 49"); 484-ft., 10-w each.
- **Houston** —New, Northern Arizona U. Foundation, see Corpus Christi. Requests Channels B-1-4 at 1000 Louisiana St., Houston (lat. 29° 45' 30", long. 95° 22' 05"); 1000-ft., 100-w each.
- **Houston** —New, Region IV Education Service Center, 7200 W. Tidwell, Houston 77092. Requests Channels A-1-4 at Oanbury High School, 2222 Ave. F, Danbury (lat. 29° 13' 31", long. 95° 20' 37"); 306-ft., 50-w each.
- **Houston** —New, Region IV Education Service Center, see above. Requests Channels A-1-4 at 1-mi. NE of junction of Hwy. 90 & Bohemian/Hall Rd., Crosby (lat. 29° 56' 49", long. 95° 01' 21"); 275-ft., 50-w each.
- **La Marque** —New, National Conference on Citizenship, see Austin. Requests Channels D-1-4 at 209 Texas Ave., La Marque (lat. 29° 22' 43", long. 94° 57' 20"); 125-ft., 10-w each.
- ★ **Lubbock** —WHR-577, PBS. Channels A-1-4 at Texas Technological U. campus, Lubbock (lat. 33° 34' 52", long. 101° 53' 08"); 300-ft., 10-w each.
- Mesquite** —KHS-78, Mesquite Independent School District, 405 E. Davis St., Mesquite 75149. Channels D-1-3 at 405 E. Davis St. Note: Holds CP to add Channel D-4; 10-w.
- **Pearsall** —New, Region IV Education Service Center, see Houston. Requests Channels A-1-4 at 1.5-mi SWW of Hwy. 81, near Pearsall (lat. 28° 52' 40", long. 99° 07' 00"); 455-ft., 10-w each.
- **Poteet** —New, Region IV Education Service Center, see Houston. Requests Channels C-1-4 at Hwy. 476, 3.5-mi. NW of Pleasanton, near Poteet (lat. 29° 00' 10", long. 98° 31' 05"); 422-ft., 10-w each.
- Richardson** —KWU-30, Assn. for Graduate Education & Research of North Texas, see Fort Worth. Channels F-1-4 & C-4 at 2400 N. Armstrong Pkwy., Richardson (lat. 32° 59' 22", long. 96° 45' 01"); 268-ft., 10-w each.
- Richardson** —WEF-69, Richardson Independent School District, see Dallas. Channels B-1-4 at Hamilton Park School, 8221 Towns St., Dallas (lat. 32° 55' 02", long. 96° 45' 34"); 185-ft., 10-w each.
- San Antonio** —KHS-77, Edgewood Independent School District, 6458 W. Commerce St., San Antonio 78227. Channels D-1-4 at 1922 S. General McMullen; 10-w each.
- **San Antonio** —New, Region IV Education Service Center, see Houston. Requests Channels A-1-4 at Tower of the Americas, Hemis Fair Plaza, San Antonio (lat. 29° 25' 08", long. 98° 29' 00"); 675-ft., 50-w each.
- **San Antonio** —New, National Conference on Citizenship, see Austin. Requests Channels G-1-4 at 310 Villita St., San Antonio (lat. 29° 25' 21", long. 98° 29' 26"); 453-ft., 10-w each.
- **San Antonio** —New, Northern Arizona U. Foundation, see Corpus Christi. Requests Channels A-1-4 at 310 Villita St., San Antonio (lat. 29° 25' 21", long. 98° 29' 26"); 434-ft., 100-w each.
- ★ **Tarrant County** —WHR-506, Tarrant County Junior College District, 1500 Houston St., Fort Worth 76102. Channel A-1 at Tarrant County Junior College South Campus (lat. 32° 40' 05", long. 97° 16' 23"); 274-ft., 10-w.
- **Tarrant County** —New, Tarrant County Junior College District, see above. Requests Channels C-1-4 at 801 Cherry St., Fort Worth (lat. 32° 45' 01", long. 97° 20' 03"); 274-ft., 10-w each.
- **Vanderpool** —New, Region IV Education Service Center, see Houston. Requests Channels A-1-4 at 17-mi. NNW of Vanderpool, 3-mi. NW at junction of Hwys. 39 & 187 (lat. 29° 59' 00", long. 99° 35' 40"); 355-ft., 10-w each.

UTAH

- **Provo** —New, National Conference of Citizenship, Suite 1250, 1133 15th St. NW, Washington, DC 20005. Requests Channels D-1-4 at 1 East Center St., Provo (lat. 40° 14' 02", long. 111° 39' 27"); 61-ft., 10-w each.
- ★ **Salt Lake City** —WHR-604, PBS. Channels A-1-4 at Mt. Vision, 18-mi. SW of Salt Lake City (lat. 40° 36' 30", long. 112° 09' 34"); 80-ft., 10-w each.
- ★ **Salt Lake City** —WHR-624, U. of Utah, 101 Gardner Hall, Salt Lake City 84112. Channels B-1-4 at Mt. Vision, 17-mi. S of Salt Lake City (lat. 40° 36' 30", long. 112° 09' 34"); 80-ft., 50-w each.
- **Salt Lake City** —New, Hispanic Information & Telecommunications Network Inc., 80 E. 11th St., Suite 225, New York, NY 10003. Requests Channels D-1-4 at 136 East South Temple, Salt Lake City (lat. 40° 46' 09", long. 111° 53' 12"); 505-ft., 10-w each.
- **Salt Lake City** —New, Instructional Telecommunications Foundation Inc., Box 6060, Boulder, CO 80306. Requests Channels C-1-4 at Beneficial Life Tower, 36 S. State (lat. 40° 46' 09", long. 111° 53' 17"); 448-ft., 10-w each.
- **Salt Lake City** —New, Northern Arizona U. Foundation, Box 4114, Flagstaff, AZ 86011. Requests Channels G-1-4 at 36 South State, Salt Lake City (lat. 40° 46' 09", long. 111° 53' 17"); 458-ft., 100-w each.
- **Salt Lake City** —New, U. of Utah, see above. Requests Channels C-1-4, D-1-4, G-1-4 at Mt. Vision, 17-mi. S of Salt Lake City (lat. 40° 36' 30", long. 112° 09' 34"); 80-ft., 50-w each.

Instructional Television—Virginia

36° 55' 10", long. 77° 15' 22"); 299-ft., 10-w each.

Virginia Beach —WHF-232, Center for Excellence Inc., see Brook Vale. Channels A-1-2 at Kempville Union High School (lat. 36° 50' 40", long. 76° 09' 40"); 386-ft. & 400-ft. respectively, 50-w each.

West Point —WHF-233, Center for Excellence Inc., see Brook Vale. Channels G-1-2 at 0.1-mi. N of West Point High School (lat. 37° 33' 22", long. 76° 47' 49"); 285-ft. & 295-ft. respectively, 50-w each.

Williamsburg —WGZ-628, Center for Excellence Inc., see Brook Vale. Channel C-2 at Ironbound Rd. behind Berkeley School, Williamsburg (lat. 37° 16' 24", long. 76° 44' 06"); 240-ft., 50-w.

Williamsburg —WHB-837, Center for Excellence Inc., see Brook Vale. Channel G-1 at Lafayette H.S., Long Hill Rd., Williamsburg (lat. 37° 18' 54", long. 76° 45' 53"); 82-ft., 0.1-w.

Williamsburg —WHF-231, Center for Excellence Inc., see Brook Vale. Channel A-1 at Ironbound Rd. behind Berkeley School, Williamsburg (lat. 37° 16' 24", long. 76° 44' 06"); 150-ft., 0.1-w.

WASHINGTON

* **Camus** —New, National Conference on Citizenship, Suite 1250, 1133 15th St. NW, Washington, DC 20005. Requests Channels D-1-4 at Livingston Mtn., Camus (lat. 45° 40' 39", long. 122° 22' 23"); 50-ft., 10-w each.

* **Everett** —New, National Conference of Citizenship, see above. Requests Channels D-1-4 at 3106 Densmore, Everett (lat. 48° 01' 28", long. 122° 06' 41"); 130-ft., 10-w each.

* **Seattle** —WHR-528, PBS. Channels A-1-4 at KCTS-TV transmitter site, Seattle (lat. 47° 36' 57", long. 122° 18' 27"); 305-ft., 10-w each.

* **Seattle** —WHR-622, U. of Washington, 4045 Brooklyn Ave., Seattle 98105. Channels B-1-4 at KCTS-TV transmitter site, 18th & E. Madison Sts., Seattle (lat. 47° 36' 58", long. 122° 18' 28"); 305-ft., 10-w each.

* **Seattle** —New, National University of the Air Inc., Box 177, Williamsburg, VA 23187. Requests Channels D-1-4 at Seafirst Bank Bldg. (lat. 47° 36' 22", long. 122° 19' 45"); 519-ft., 10-w each.

* **Seattle** —New, U. of Washington, see above. Requests Channels C-1-4, D-1-4, G-1-4 at KCTS-TV transmitter site, 18th & E. Madison St., Seattle (lat. 47° 36' 58", long. 122° 18' 28"); 305-ft., 10-w each.

* **Spokane** —WHR-529, PBS. Channels A-1-4 at KSPS-TV transmitter site, Spokane (lat. 47° 34' 34", long. 117° 17' 58"); 100-ft., 10-w each.

* **Tacoma** —New, National Conference on Citizenship, see Everett. Requests Channels D-1-4 at 6-mi. SE of Orting (lat. 47° 02' 52", long. 122° 08' 33"); 60-ft., 10-w each.

* **Yakima** —WHR-587, PBS. Channels A-1-4 at KYVE(TV) tower, 2-mi. SW of Union Gap (lat. 46° 31' 58", long. 120° 30' 33"); 95-ft., 10-w each.

WEST VIRGINIA

* **Huntington** —WHR-540, PBS. Channels A-1-4 at WPBY-TV studio, Marshall U., 3rd Ave., Huntington (lat. 38° 25' 25", long. 82° 25' 51"); 120-ft., 10-w each.

WISCONSIN

Burlington —KZH-36, Archdiocese of Milwaukee, 437 W. Galena St., Milwaukee 53203. Channels G-1-4 at 4-mi. E of Elkhorn (lat. 43° 39' 42", long. 88° 27' 48"); 300-ft., 10-w each.

* **Chilton** —WHR-591, Wisconsin Educational Communications Board, see Delafield. Channels A-1-4 at 6-mi. W of Chilton on Tower Rd., Chilton (lat. 44° 01' 42", long. 88° 17' 08"); 455-ft., 10-w each.

* **Delafield** —New, Wisconsin Educational Communications Board, 3319 Beltline Hwy., Madison 53713. Requests Channels A-1-4, C-1-4, G-1-2 at 2.2-mi. S of Delafield on Lapham Hill (lat. 43° 01' 56", long. 88° 23' 31"); 300-ft., 10-w each.

* **Eau Claire** —New, PBS. Requests Channels A-1-4 at old WEAU-TV tower, Hastings Way & Clairmont Ave., Eau Claire (lat. 44° 47' 58", long. 91° 27' 59"); 350-ft., 10-w each.

* **Eau Claire** —New, Wisconsin Educational Communications Board, see Delafield. Requests Channels C-1-4, G-1-2 at Harlem & Klrk Sts., Eau Claire (lat. 44° 47' 58", long. 91° 27' 59"); 350-ft., 10-w each.

* **Green Bay** —WHR-608, PBS. Channels A-1-4 at WPNE(TV) tower, Scary's Hill, approx. 4-mi. SE of DePere Twp. (lat. 44° 24' 35", long. 88° 00' 05"); 450-ft., 10-w each.

* **Green Bay** —WHR-632, Wisconsin Educational Communications Board, see Delafield. Channels C-1-4, G-1-2 at 4-mi. E of De Pere, Scary's Hill (lat. 44° 24' 35", long. 88° 00' 05"); 450-ft., 10-w each.

Kenosha —KZH-35, Archdiocese of Milwaukee, see Burlington. Channels C-1-4 at Hill Crest School, 1.5-mi. NW of Kenosha (lat. 42° 37' 00", long. 87° 52' 00"); 300-ft., 10-w each.

* **La Crosse** —WHR-576, PBS. Channels A-1-4 at WHLA-TV transmitter, County Hwy. 25 & Tschumper Rd., SW of La

Crescent, MN & 6-mi. W of La Crosse (lat. 43° 48' 17", long. 91° 22' 06"); 400-ft., 10-w each.

* **Madison** —WHR-564, PBS. Channels A-1-4 at WHA-TV tower, 5702 Tokay Blvd., Madison (lat. 43° 03' 18", long. 89° 28' 42"); 400-ft., 10-w each.

* **Madison** —WHR-626, Wisconsin Educational Communications Board, see Delafield. Channels B-1-4 at Tokay Blvd., Madison (lat. 43° 05' 00", long. 89° 27' 30"); 200-ft., 100-w each.

* **Madison** —New, Wisconsin Educational Communications Board, see Delafield. Requests Channels C-1-2 at Tokay Blvd., Madison (lat. 43° 05' 00", long. 89° 27' 30"); 200-ft., 10-w each.

Milwaukee —KZH-34, Archdiocese of Milwaukee, see Burlington. Channels G-1-2 at 2-mi. SW of Milwaukee (lat. 42° 57' 50", long. 88° 04' 30"); 402-ft., 10-w each.

Milwaukee —KHF-80, Milwaukee Board of School Directors, 5225 W. Vliet St., Milwaukee 53208. Channels B-1-4 at Milwaukee Public Schools Administration Bldg., Vliet St. (lat. 43° 02' 54", long. 87° 58' 46"); 10-w each.

Milwaukee —WAU-27, Milwaukee Regional Medical ITV Station Inc., Lutheran Hospital of Milwaukee, 2200 W. Kilbourn Ave., Milwaukee 53233. Channels E-1-2 at V.A. Hospital, 5000 W. National Ave. (lat. 43° 01' 17", long. 87° 58' 35"); 219-ft., 10-w each.

Milwaukee —WDG-56, Regents of U. of Wisconsin, U. of Wisconsin-Milwaukee, Instructional Media Laboratory, 318 Mitchell Hall, Milwaukee 53201. Channels D-1-4 at Sandberg Hall Campus of U. of Wisconsin-Milwaukee (lat. 43° 04' 42", long. 87° 52' 56.5"); 457-ft., 10-w each.

* **Milwaukee** —WHR-542, PBS. Channels F-1-4 at 1015 N. 6th St., Milwaukee (lat. 43° 02' 39", long. 87° 55' 16"); 204-ft., 10-w each.

* **Milwaukee** —New, Hispanic Information & Telecommunications Network Inc., 80 E. 11th St., Suite 225, New York, NY 10003. Requests Channels G-1-4 at First Wisconsin Center, Milwaukee (lat. 43° 02' 18", long. 87° 54' 05"); 598-ft., 10-w each.

* **Milwaukee** —New, Instructional Telecommunications Foundation, Box 6060, Boulder, CO 80306. Requests Channels G-2-4 at First Wisconsin Center, 777 E. Wisconsin Ave. (lat. 43° 02' 18", long. 87° 54' 05"); 608-ft., 10-w each.

* **Milwaukee** —New, Milwaukee Regional Medical Instructional Television Station Inc., 5000 W. National Ave., Wood 53193. Requests Channels G-1-4 at V.A. Medical Center, 5000 W. National Ave. (lat. 43° 02' 18", long. 87° 54' 05"); 219-ft., 10-w each.

* **Milwaukee** —New, National Conference on Citizenship, Suite 1250, 1133 15th St. NW, Washington, DC 20005. Requests Channels C-1-4 at 235 N. Water St., Milwaukee (lat. 43° 02' 10", long. 87° 54' 05"); 594-ft., 10-w each.

* **Milwaukee** —New, Northern Arizona U. Foundation, Box 4114, Flagstaff, AZ 86011. Requests Channels G-1-4 at First Wisconsin Center, 777 E. Wisconsin Ave., Milwaukee (lat. 43° 02' 10", long. 87° 54' 05"); 581-ft., 100-w each.

* **Milwaukee** —New, National University of the Air Inc., Box 177, Williamsburg, VA 23187. Requests Channels A-1-4 at First Wisconsin Center, Milwaukee (lat. 43° 02' 18", long. 87° 54' 05"); 598-ft., 10-w each.

* **Oshkosh** —New, Wisconsin Educational Communications Board, see Delafield. Requests Channels D-1-4 at 3-mi. S of Stockbridge (lat. 44° 01' 50", long. 88° 17' 13"); 300-ft., 10-w each.

* **Oshkosh, Fond du Lac & Appleton** —New, PBS. Requests Channels A-1-4 at 6-mi. W of Chilton on Tower Rd. & State Hwy. 55 (lat. 44° 01' 42", long. 88° 17' 08"); 250-ft., 10-w each.

* **Park Falls** —WHR-628, Wisconsin Educational Communications Board, see Delafield. Channels B-1-4 at 8.6-mi. E of City Hall heading N 84°T, Park Falls (lat. 45° 56' 43", long. 90° 16' 28"); 300-ft., 10-w each.

* **Platteville** —WHR-630, Wisconsin Educational Communications Board, see Delafield. Channels B-1-4 at Pioneer Hall, Platteville (lat. 42° 43' 56", long. 90° 29' 09"); 100-ft., 10-w each.

* **Racine/Kenosha** —New, Wisconsin Educational Communications Board, see Delafield. Requests Channels D-1-2 & G-1-4 at 2.3-mi. SE of Somers (lat. 42° 37' 01", long. 87° 52' 28"); 275-ft., 10-w each.

* **Rhineland** —New, Wisconsin Educational Communications Board, see Delafield. Requests Channels B-1-4 at Nicolet Co. & Technical Institute, Hwy. G South, Communications Bldg., Rhineland (lat. 45° 36' 41", long. 89° 25' 17"); 150-ft., 10-w each.

Sheboygan —WHR-458, Lakeshore Technical Institute, see above. Channels G-1-4 at W78AJ tower, Sheboygan Falls (lat. 43° 42' 12", long. 87° 45' 09"); 100-ft., 10-w each.

* **Superior** —New, Wisconsin Educational Communications Board, see Delafield. Requests Channels D-1-4 at 1524 Orange St., Duluth (lat. 46° 47' 31", long. 92° 07' 21"); 300-ft., 10-w each.

* **Wausau** —WHR-580, PBS. Channels A-1-4 at Rib Mountain State Park, 4-mi. SW of Wausau (lat. 44° 55' 14.3", long. 89° 41' 30.6"); 300-ft., 10-w each.

If you demand ultimate speed, Communications Daily is available electronically via Newsnet!

**FOR MORE INFORMATION CONTACT
COMMUNICATIONS DAILY OR CALL NEWSNET
TOLL FREE AT (800) 345-1301
IN PENNSYLVANIA, CALL (215) 527-8030**

Foreign-Language Programming on U.S. Commercial TV Stations

- KNAZ-TV, Flagstaff, AZ** —Navajo 2.5 hours per week
- KPAZ-TV, Phoenix, AZ** —Spanish 2 hours per week
- KTVW-TV, Phoenix, AZ** —Spanish 112 hours per week
- KDTU-TV, Tucson, AZ** —Spanish 8 hours per week
- KGUN-TV, Tucson, AZ** —Spanish 30 minutes per week
- KVOA-TV, Tucson, AZ** —Spanish 2.5 hours per week
- KMSB-TV, Tucson-Nogales, AZ** —Spanish 1 hour per week
- KDOC-TV, Anaheim, CA** —Japanese 7 hours per week
- KEYC-TV, El Centro, CA-Yuma, AZ** —Spanish 1 hour per week
- KMSG-TV, Sanger/Fresno, CA** —Japanese & Spanish 1.5 hours per week
- KMEX-TV, Los Angeles, CA** —Spanish 128 hours per week
- KSCI, San Bernardino/Los Angeles, CA** —Spanish, Japanese, Korean, Hebrew, Persian, Armenian, Vietnamese, Arabic & Chinese 92 hours per week
- KTBN-TV, Santa Ana/Los Angeles, CA** —Spanish 2 hours per week
- KTLA, Los Angeles, CA** —Spanish 21 hours per week
- KCSO, Modesto, CA** —Spanish
- KIHS-TV, Ontario, CA** —Spanish 2 hours per week
- KEBQ-TV, Palm Springs-Indio, CA** —Spanish 1.5 hours per week
- KDVR-TV, Stockton-Sacramento, CA** —Spanish 1.5 hours per week
- KRBK-TV, Sacramento-Stockton, CA** —Spanish & Japanese 1.5 hours per week
- KCBA, Salinas-Monterey, CA** —Spanish 96 hours per week
- KSBW-TV, Salinas-Monterey, CA** —Spanish 2.5 hours per week
- XEWT-TV, Tijuana-San Diego, CA** —Spanish 78 hours per week
- KDTV, San Francisco, CA** —Spanish 124 hours per week
- KTSF, San Francisco, CA** —Chinese, Japanese, Korean & Italian 40 hours per week
- KTVU, Oakland/San Francisco, CA** —Spanish 30 minutes per week
- KNTV, San Jose, CA** —Spanish 1 hour per week
- KSTS, San Jose, CA** —Chinese, Iranian, Korean, Vietnamese & Italian 12 hours per week
- KSBY-TV, San Luis Obispo, CA** —Spanish 30 minutes per week
- KCDY-TV, Santa Maria, CA** —Spanish 1 hour per week
- WFSB, Hartford, CT** —Spanish 1 hour per week
- WVIT, New Britain-Hartford, CT** —Spanish 1.5 hours per week
- WRC-TV, Washington, DC** —Spanish 30 minutes per week
- WCLF, Clearwater, FL** —Spanish 2.5 hours per week
- WTGL-TV, Cocoa, FL** —Spanish 3.5 hours per week
- WSCV, Fort Lauderdale, FL** —Spanish 115 hours per week
- WCIX, Miami, FL** —Spanish 30 minutes per week
- WDZL, Miami-Fort Lauderdale, FL** —Spanish 1 hour per week
- WLTW, Miami, FL** —Spanish 120 hours per week
- WAGA-TV, Atlanta, GA** —Spanish 30 minutes per week
- KSHO, Honolulu, HI** —Japanese 10 hours per week
- KPVI, Pocatello, ID** —Spanish 30 minutes per week
- WBBS-TV, West Chicago, IL** —Spanish 7.5 hours per week
- WCFC-TV, Chicago, IL** —Spanish 3 hours per week, Korean 2 hours per week & Greek 1 hour per week
- WCIU-TV, Chicago, IL** —Spanish, Korean, Polish, Yugoslavian, Indian, Greek, Chinese & Japanese 60 hours per week
- WGN-TV, Chicago, IL** —Spanish 30 minutes per week
- WSNS-TV, Chicago, IL** —Spanish 120 hours per week
- WIFR-TV, Freeport-Rockford, IL** —Spanish 30 minutes per week
- KADN, Lafayette, LA** —Cajun French 1 hour per week
- WJZ-TV, Baltimore, MD** —Spanish 30 minutes per week
- WBZ-TV, Boston, MA** —Spanish 1 hour per week
- WCVB-TV, Boston, MA** —Spanish 30 minutes per week
- WLVI-TV, Cambridge-Boston, MA** —Spanish 1 hour per week
- WSMW-TV, Worcester, MA** —Spanish 5 hours per week
- WGPR-TV, Detroit, MI** —Yugoslavian, Iraqi & Lebanese 5 hours per week
- WLUC-TV, Marquette, MI** —Finnish 1 hour per week
- KYFC, Kansas City, MO** —Spanish 30 minutes per week
- KAME-TV, Reno, NV** —Spanish 1 hour per week
- KDLO-TV, Reno, NV** —Spanish 2 hours per month
- KGSW, Albuquerque, NM** —Spanish 1 hour per week
- KAVE-TV, Carlsbad, NM** —Spanish
- KMCC, Clovis, NM** —Spanish 1 hour per week
- KDBF, Farmington, NM** —Navajo 30 minutes per week
- KCHF, Santa Fe, NM** —Spanish 3 hours per week
- KNMZ-TV, Santa Fe, NM** —Spanish 30 minutes per week
- WNJU-TV, New York, NY-Newark, NJ** —Spanish 90 hours per week, Japanese 6 hours per week, Italian 5 hours per week, Greek, Hindi & Korean 3 hours each per week
- WTBY, Poughkeepsie, NY** —Spanish 2 hours per week
- WJKW-TV, Cleveland, OH** —Spanish 30 minutes per week
- WTVG, Toledo, OH** —Spanish 30 minutes per month
- WFMZ-TV, Allentown, PA** —Spanish 1 hour per week
- WPCB-TV, Greensburg-Pittsburgh, PA** —Greek & Italian 2 hours per week
- KTBC-TV, Austin, TX** —Spanish 2 hours per week
- KWAB-TV, Big Spring, TX** —Spanish 1.5 hours per week
- KVEO-TV, Brownsville, TX** —Spanish 4 hours per week
- KIII, Corpus Christi, TX** —Spanish 2 hours per week
- KDRD, Corpus Christi, TX** —Spanish 106 hours per week
- KRIS-TV, Corpus Christi, TX** —Spanish 30 minutes per week
- KCIK, El Paso, TX** —Spanish 11 hours per week

Foreign-Language Programming

KOBC-TV, El Paso TX —Spanish 30 minutes per week

KVIA-TV, El Paso, TX —Spanish 1 hour per week

KGBT-TV, Harlingen, TX —Spanish 10 hours per week

KHDU-TV, Houston, TX —Spanish 30 minutes per week

KPRC-TV, Houston, TX —Spanish 1 hour per week

KRIV-TV, Houston, TX —Spanish 1 hour per week

KGNS-TV, Laredo, TX —Spanish 15 hours per week

KVTV, Laredo, TX —Spanish 2 hours per week

KAMC, Lubbock, TX —Spanish 1 hour per week

KCBD-TV, Lubbock, TX —Spanish 30 minutes per week

KLBK-TV, Lubbock, TX —Spanish 1 hour per week

KMID-TV, Midland & Odessa, TX —Spanish 1 hour per week

KOSA-TV, Odessa, TX —Spanish 1 hour per week

KTPX, Odessa, TX —Spanish 1.5 hours per week

KIDY, San Angelo, TX —Spanish 1 hour per week

KWEX-TV, San Antonio, TX —Spanish 126 hours per week

KVCT, Victoria, TX —Spanish 3.5 hours per week

KRGV-TV, Weslaco, TX —Spanish 4 hours per week

KVEW, Kennewick-Pasco-Richland, WA —Spanish 1 hour per month

KAPP, Yakima, WA —Spanish 30 minutes every other week

WDLE-TV, Aguadilla-Mayaguez, PR —Spanish 112 hours per week

WATX-TV, Arecibo, PR —Spanish & English 42 hours per week

WPRV-TV, Fajardo, PR —English & Spanish

WDRA-TV, Mayaguez, PR —Spanish 121 hours per week

WLUZ-TV, Ponce, PR —Spanish

WAPA-TV, San Juan, PR —Spanish 126 hours per week

WSJU, San Juan, PR —Spanish 2-5 hours per week

WSVI, Christiansted, VI —Spanish 2-5 hours per week

Foreign-Language Programming on U.S. Public-Educational TV Stations

KYUK-TV, Bethel, AK —Yupik Eskimo 3.5 hours per week

KUAT-TV, Tucson, AZ —Spanish 1 hour per week

KETG, Arkadelphia, AR —French 40 minutes per week

KAFT, Fayetteville, AR —French 40 minutes per week

KTEJ, Jonesboro, AR —French 40 minutes per week

KETS, Little Rock, AR —French 40 minutes per week

KEMV, Mountain View, AR —French 40 minutes per week

KRCB-TV, Cotati, CA —Spanish 30 minutes per week

KVCR-TV, San Bernardino, CA —Spanish 30 minutes per week

KBDI-TV, Broomfield, CO —Spanish 1 hour per week

WPBA, Atlanta, GA —Spanish 2 hours per week

WYCC, Chicago, IL —Greek, Spanish, Italian, Russian & German

KDIN-TV, Des Moines, IA —Spanish & French 1.5 hours per week

KTWU, Topeka, KS —Spanish 1 hour per week

KPTS, Wichita-Hutchinson, KS —Spanish 2 hours per week

WLPB-TV, Baton Rouge, LA —French 2 hours per week

WLAE-TV, New Orleans, LA —Spanish 3 hours per week, French 1 hour per week & German 30 minutes per week

WGBH-TV, Boston, MA —Spanish 30 minutes per week

WGBX-TV, Boston, MA —Spanish 30 minutes per week

WNJT, Trenton, NJ —Spanish 1 hour per week

KRWG-TV, Las Cruces, NM —Spanish 2.5 hours per week

KENW, Portales, NM —Spanish 2.5 hour per week

WNYC-TV, New York, NY —Japanese, Greek & Italian 17 hours per week

WNYE-TV, New York, NY —Chinese, Korean & Spanish 14 hours per week

WXXI-TV, Rochester, NY —French, German & Spanish 2.5 hours per week

KSYS, Medford, OR —Spanish 30 minutes bi-weekly

WLVT-TV, Allentown-Bethlehem, PA —Spanish 1 hour per week

WPSX-TV, Clearfield, PA —Spanish 60 minutes per week, German 30 minutes per week & French 20 minutes per week

WITF-TV, Harrisburg, PA —German & Spanish 30 minutes each per week

KLRU, Austin, TX —Spanish 1 hour per week

KERA-TV, Dallas, TX —Spanish 1 hour per week

KCDS, El Paso, TX —Spanish 3 hours per week

KLUJ, Harlingen, TX —Spanish 3.5 hours per week

KLRN-TV, San Antonio, TX —Spanish 5 hours per week (summer), 2 hours per week (school year)

KUED, Salt Lake City, UT —Spanish 5 hours per week

WNVC, Fairfax, VA —Chinese, Korean, Italian & Farsi 8 hours per week

WHLA-TV, La Crosse, WI —German

KGTF, Agana, GU —Tagalo & Filipino 30 minutes per week

WTJX-TV, Charlotte Amalie, VI —Bilingual (Spanish/English)

Canadian Television Directory

Covering All Stations in Operation August 1985

For Description of BBM Survey Methods, See Explanatory Section at the beginning of this Volume. Repeater stations are listed at the end of each Province alphabetically by city of license, with call letters, channel number, licensee, station or network repeated (in parentheses) & power.

ALBERTA

CBRT

Calgary

(Ch. 9)

English Outlet

(Repeated by CBRT-1, Banff; CBRT-5, Bassano; CBRT-10, Bellevue; CBRT-8, Burmis; CBRT-12, Cardston; CBRT-11, Coleman; CBRT-15, Cowley; CBRT-2, Drumheller; CBRT-14, Drumheller; CBRT-3, Exshaw; CBRT-17, Exshaw; CBRT-13, Harvie Heights; CBRT-4, Lake Louise; CBRT-6, Lethbridge; CBRT-16, Milk River; CBRT-9, Pincher Creek; CBRT-7, Waterton Park, Alta.)

Network Service: CBC.

Licensee: Canadian Bcstg. Corp., 1500 Bronson Ave., Ottawa, Ont.

Studio: 1724 Westmount Blvd., Box 2640, Calgary, Alta. T2P 2M7.

Telephone: 403-283-8361. **Telex:** 038-21604.

Technical Facilities: Channel No. 9 (186-192 MHz). Authorized power: 178-kw visual, 35.6-kw aural. Antenna: 1135-ft. above av. terrain, lat. 51° 03' 54", long. 114° 12' 47".

Transmitter: Calgary.

AM Affiliate: CBR, 50-kw, 1010 kHz.

FM Affiliate: CBR-FM, 100-kw, 102.1 MHz.

Began Operation: Sept. 1975.

Represented (sales) by CBC National Selective Television Sales (Canada); Canadian Standard Broadcast Sales (U.S.).

Personnel:

WAYNE SKENE, director of television.
L. HEBERT, television production manager.
M. RAINE, manager, television film & technical services.
B. SHIELL, sales manager.
LESLIE BISSETT, regional manager, communications, promotion & advertising.

Highest 30 Sec. Rate (Sept. 30, 1985): \$1120.

BBM Weekly Reach (Spring 1985): 777,000

CFAC-TV

Calgary

Ch. 2

(Repeated by CFAC-TV-2, Banff; CFAC-TV-3, Bassano; CFAC-TV-1, Drumheller; CHGR-TV-1 Exshaw; CFLL-TV-2, Lake Louise, all Alta.; CFFY-TV-2, Field, B.C.)

Network Service: None, independent.

Licensee: Calgary Television Ltd., 222 23rd St. NE, Calgary, Alta. T2E 7N2.

Studio: 222 23rd St. NE.

Telephone: 403-248-2727. **Telex:** 038-22549.

Technical Facilities: Channel No. 2 (54-60 MHz). Authorized power: 100-kw visual, 20-kw aural. Antenna: 989-ft. above av. terrain, 633-ft. above ground, 4808-ft. above sea level, lat. 51° 04' 24", long. 114° 15' 34".

Transmitter: Old Banff Coach Rd.

News Service: Global Co-op.

Ownership: Selkirk Communications Ltd., Toronto.

Began Operation: Oct. 2, 1954.

Represented (sales) by All-Canada Radio & Television Ltd.

Personnel:

DAVE PENN, president.
NOEL WAGNER, vice president & general manager.
DAVE BATES, vice president sales.
WILLIAM McCAMBLY, vice president, engineering.
GUS DOWNE, vice president finance.
BOYD ASH, program/marketing director.

Highest 30 Sec. Rate (Oct. 6, 1983): \$800.

BBM Weekly Reach (Spring 1985): 912,000

CFCN-TV

Calgary

(Ch. 4)

(Repeated by CFCN-TV-2, Banff; CFCN-TV-7, Bassano; CFCN-TV-3, Brooks; CFCN-TV-4, Burmis; CKCP-TV, Coleman; CFCN-TV-6, Drumheller; CHGR-TV-2, Exshaw; CFCN-TV-1, Hand Hills; CFLL-TV-1, Lake Louise; CFCN-TV-5, Lethbridge; CFCN-TV-8, Medicine Hat; CFON-TV, Oyen; CFPC-TV-2, Pincher Creek; CFJL-TV-1, Sundre; CJWP-TV-1, Waterton Park, all Alta.; CFCN-TV-9, Cranbrook; CFCN-TV-10, Fernie; CFFY-TV-1, Field; CFWL-TV-1, Invermere; CFWL-TV-2, Parson; CFCN-TV-11, Sparwood, all B.C.)

Network Service: CTV.

Licensee: CFCN Television, Broadcast House.

Studio: Broadcast House, Calgary, Alta. T3C 3L9.

Telephone: 403-246-7111. **Telex:** 038-21637.

Technical Facilities: Channel No. 4 (66-72 MHz). Authorized power: 100-kw visual, 50-kw aural. Antenna: Directional, 700-ft. above av. terrain, 515-ft. above ground, 4440-ft. above sea level, lat. 51° 03' 37", long. 114° 10' 13".

Transmitter: Broadcast House, Calgary.

News Service: BN/CP.

AM Affiliate: CFCN, 50-kw, 1060 kHz.

Ownership: CFCN Communications Ltd.

Began Operation: Sept. 9, 1960.

Represented (sales) by Paul Mulvihill Ltd. (Toronto, Montreal & Vancouver); Brydson Spot Sales Inc. (U.S.).

Personnel:

E. W. (TED) CHAPMAN, president, CFCN Communications Ltd.
TERRY COLES, president & general manager, TV division.
BRUCE NELSON, vice president, programming.
RICHARD COLEMAN, director of engineering.
KEN DEGERNESS, vice president, operations.
GEORGE GONZO, vice president, sales.
GLEN GRICE, retail sales manager.

Canadian TV Stations—Alberta

PAULA HYMAN, traffic manager.

Highest 30 Sec. Rate: \$1700.

BBM Weekly Reach (Spring 1985): 992,000

CBXFT

Edmonton

(Ch. 11)

French Outlet

(Repeated by CBXFT-1, Bonnyville; CBXFT-2, Falher; CBXFT-3, Lethbridge; CBXFT-4, Red Deer, Alta. & 7 others.)

Network Service: SRC.

Licensee: Societe Radio-Canada, 1500 Bronson Ave., Ottawa, Ont.

Studio: 8861 75th St.

Mailing Address: Box 555, Edmonton, Alta. T5J 2P4.

Telephone: 403-469-2321. Telex: 0372-287.

Technical Facilities: Channel No. 11 (198-204 MHz). Authorized power: 90-kw visual, 9-kw aural. Antenna: Omnidirectional, 474-ft. above av. terrain, 385-ft. above ground, 2785-ft. above sea level, lat. 53° 30' 53", long. 113° 17' 07".

Transmitter: 8-mi. SE of Edmonton.

AM Affiliate: CHFA, 10-kw, 680 kHz (CBC).

Began Operation: March 1, 1970.

Personnel:

P. DUMAINE, regional director of French services & TV in Alberta.

D. COLLETTE, director of radio.

CATHY DELNEF, communication representative.

Rates: No rate card available; carries network commercials.

BBM Weekly Reach (Spring 1985): 40,000

CBXT

Edmonton

(Ch. 5)

English Outlet

(Repeated by CBXT-1, Athabasca; CBXAT-6, Battle River; CBXAT-14, Beaverlodge; CBXAT-7, Chateh; CBXT-11, Daysland; CBXT-12, Forestburg; CBXT-6, Fort McMurray; CBXAT-5, Fort Vermillion; CBXT-7, Fox Creek; CBXAT-10, Fox Lake; CBXAT, Grand Prairie; CBXAT-4, High Level; CBXAT-2, High Prairie; CBXT-3, Hinton; CBXT-4, Jasper; CBXAT-13, Jean Cote; CBXAT-9, Jean d'Or; CBXT-5, Lac La Biche; CBXAT-3, Manning; CBXAT-1, Peace River; CBXT-8, Plamondon; CBXAT-8, Rainbow Lake; CBXAT-11, Slave Lake; CBXAT-12, Wabasca; CBXT-2, Whitecourt, all Alta.)

Network Service: CBC.

Licensee: Canadian Bcstg. Corp., 1500 Bronson Ave., Ottawa, Ont.

Studio: 8861 75th St., Edmonton, Alta.

Office: 4990 92nd Ave., Box 555, Edmonton, Alta T5J 2P4.

Telephone: 403-469-2321. Telex: 0372-287.

Technical Facilities: Channel No. 5 (76-82 MHz). Authorized power: 318-kw visual, 34.3-kw aural. Antenna: 669-ft. above av. terrain, 580-ft. above ground, 2980-ft. above sea level, lat. 53° 30' 53", long. 113° 17' 07".

Transmitter: Sherwood Park.

AM Affiliate: CBX, 50-kw (DA-2), 740 kHz (CBC).

FM Affiliate: CBX-FM, 100-kw, 90.9 MHz.

Began Operation: Oct. 1, 1961.

Represented (sales) by CBC National Selective Sales (Canada); Canadian Standard Broadcast Sales Inc. (U.S.).

Personnel:

ERIC MONCUR, regional director for the Province of Alberta.

GORDON KENT, regional sales manager, Edmonton.

R. DUTKA, regional engineer.

KATHIE KONARZEWSKI, supervisor of communications, Edmonton.

JOHN McQUAKER, director of TV.

HARLAN HUNT, manager, technical operations, TV.

Highest 30 Sec. Rate (Sept. 30, 1985): \$1250.

BBM Weekly Reach (Spring 1985): 1,023,000

CFRN-TV

Edmonton

(Ch. 3)

(Repeated by CFRN-TV-4, Ashmont; CFMH-TV-2, Crimson Lake; CFRN-TV-1, Grande Prairie; CFHP-TV, Grouard; CFRN-TV-5, Lac Lac Biche; CFRN-TV-7 Lougheed; CFRN-TV-2, Peace River; CFRN-TV-6, Red Deer; CFMH-TV-1, Rocky Mountain House; CFHP-TV-1, Slave Lake; CFRN-TV-3, Whitecourt, all Alta.)

Network Service: CTV.

Licensee: Sunwapta Bcstg. Ltd., Broadcast House, Postal Station "E", Edmonton, Alta. T5P 4C2.

Studio: 18520 Stony Plain Rd., Edmonton, Alta.

Telephone: 403-483-3311. Telex: 037-2257.

Technical Facilities: Channel No. 3 (60-66 MHz). Authorized power: 250-kw visual, 50-kw aural. Antenna: 720-ft. above av. terrain, 800-ft. above ground, 3165.5-ft. above sea level, lat. 53° 23' 06", long. 113° 12' 48".

Transmitter: Looma, Alta., 7-mi. SE of Edmonton.

News Services: Broadcast News, Canadian Press.

AM Affiliate: CFRN, 50-kw, 1260 kHz.

FM Affiliate: CKXM, 100-kw, 100.3 MHz (No. 262), 482-ft.

Ownership: Sunwapta Broadcasting Ltd., G. R. A. Rice, pres.

Began Operation: Oct. 17, 1954.

Represented (sales) by Radio-Television Representatives Ltd. (Canada); Harlan G. Oakes & Assoc. (U.S. West Coast); Brydson Spot Sales. (U.S.).

Personnel:

G. R. A. RICE, president.

BRUCE D. ALLOWAY, vice president & general manager.

JACK LITTLE, television station manager.

B. W. HOGLE, news & public affairs manager.

D. J. TROUGHTON, promotion director.

T. E. WADSON, engineering director.

S. L. KNAGA, assistant director, engineering.

Highest 30 Sec. Rate (May 1, 1984): \$1070.

BBM Weekly Reach (Spring 1985): 1,215,000

CITV-TV

Edmonton

(Ch. 13)

Network Service: None, independent.

Licensee: Allarcom Ltd.

Studio: 5325 104th St., Edmonton, Alta. T6H 5B8.

Telephone: 403-436-1250. Telex: 037-3780.

Technical Facilities: Channel No. 13 (210-216 MHz). Authorized power: 325-kw visual, 32.5-kw aural. Antenna: 1115-ft. above av. terrain, 915-ft. above ground, 3390-ft. above sea level, lat. 53° 23' 06", long. 113° 12' 48".

Ownership: Cathton Holdings Ltd.

Began Operation: Sept. 1, 1974.

Represented (sales) by Alexander, Pearson & Dawson.

Personnel:

DOUGLAS M. HOLTBY, president.

Highest 30 Sec. Rate: \$1200.

BBM Weekly Reach (Spring 1985): 1,345,000

CFAC-TV-7

Lethbridge

(Ch. 7)

(Repeated by CFAC-TV-5, Brooks; CFAC-TV-4, Burmis; CFAC-TV-6, Coleman; CHPC-TV-1, Pincher Creek; CJWP-TV-1, Waterton Park, all Alta.; CKVS-TV-1, Moyie, B.C.)

Network Service: None, independent.

Licensee: Lethbridge Television Ltd., Lethbridge.

Studio & Transmitter: 1401 28th St. N.

Mailing Address: Box 1120, Lethbridge, Alta. T1J 4A4.

Telephone: 403-327-1521. Telex: 038-49130.

Technical Facilities: Channel No. 7 (174-180 MHz). Authorized power: 167-kw visual, 33.4-kw aural. Antenna: 668-ft. above av. terrain, 600-ft. above ground, 3619-ft. above sea level, lat. 49° 46' 47", long. 112° 52' 14".

News Service: Broadcast News.

AM Affiliate: CJOC, 10-kw (5-kw night), 1220 kHz.

Ownership: Selkirk Communications Ltd.

Began Operation: Nov. 20, 1955.

Represented (sales) by All-Canada Radio & Television Ltd.

Personnel:

BOB JOHNSON, president & general manager.
FRED FILTHAUT, assistant general manager.
RON JOEVENAZZO, director of engineering.
DENNIS MATHEWS, general sales manager.

Highest 30 Sec. Rate (CFAC-TV-7): \$120.

CITL-TV

Lloydminster

(Ch. 4)

(Repeated by CITL-TV-4, Bonnyville; CITL-TV-2, Provost; CITL-TV-1, Wainright, all Alta.; CITL-TV-3, Meadow Lake, Sask.)

Network Service: CTV.

Licensee: Mid West Television Ltd., Radio-Television Bldg., 5026 50th St., Lloydminster, Alta.-Sask. T9V 1P3.

Technical Facilities: Channel No. 4 (66-72 MHz). Authorized power: 130-kw visual, 13-kw aural. Antenna: 781-ft. above av. terrain, lat. 53° 23' 47", long. 110° 00' 27".

Personnel: See CKSA-TV, Lloydminster.

Rates: See CKSA-TV, Lloydminster, Alta.

BBM Weekly Reach (Spring 1985): 69,000

CKSA-TV

Lloydminster

(Ch. 2)

(Repeated by CKSA-TV-2, Bonnyville; CKSA-TV-4, Provost; CKSA-TV-3, Wainright, all Alta.)

Network Service: CBC.

Licensee: Mid West Television Ltd., Radio-Television Bldg., 5026 50th St., Lloydminster, Alta.-Sask. T9V 1P3.

Studio: 5026 50th St.

Telephone: 403-875-3321. Telex: 037-49511.

1986 Edition

Technical Facilities: Channel No. 2 (54-60 MHz). Authorized power: 116-kw visual, 11.6-kw aural. Antenna: 781-ft. above av. terrain, 708-ft. above ground, 2833-ft. above sea level, lat. 53° 23' 47", long. 110° 00' 27".

AM Affiliate: CKSA, 10-kw, 1080 kHz.

News Service: Canadian Press.

Ownership: Principal stockholders are: Sask.-Alta. Bcstrs. Ltd. (CKSA); Mary L. Shortell, president.

Began Operation: Sept. 23, 1960.

Represented (sales) by All-Canada Radio & Television Ltd.

Personnel:

MARY L. SHORTELL, president.
KEN RUPTASH, general manager.
TONY STAM, chief engineer.

Highest 30 Sec. Rate: \$125.

BBM Weekly Reach (Spring 1985): 97,000

CHAT-TV

Medicine Hat

(Ch. 6)

(Repeated by CHAT-TV-3, Bow Island; CBCA-TV-1, Etzikom; CHAT-TV-4, Oyen; CHAT-TV-1, Pivot, all Alta.; CHAT-TV-2, Maple Creek, Sask.)

Network Service: CBC.

Licensee: Monarch Broadcasting Co. Ltd., 1111 Kingsway S.E., Box 1270, Medicine Hat.

Studio: Redcliff, Alta.

Telephone: 403-529-1270. Telex: 03848124.

Technical Facilities: Channel No. 6 (82-88 MHz). Authorized power: 30-kw visual, 3-kw aural. Antenna: 700-ft. above av. terrain, 538-ft. above ground, 2742-ft. above sea level, lat. 50° 09' 45", long. 110° 57' 20".

Transmitter: Bowell, Alta.

News Service: Broadcast News.

AM Affiliate: CHAT, 10-kw, 1270 kHz.

Ownership: W. H. Yuill, pres. & 100% owner.

Began Operation: Sept. 14, 1957.

Represented (sales) by Standard Broadcast Sales Co. Ltd./Television; Canadian Standard Broadcast Sales Inc.

Personnel:

DWAINE DIETRICH, general manager.
BOB WERRE, technical director.
DOUG MacARTHUR, news director.
PETER BARTH, sales manager.
DEAN PARKER, production, operations & program manager.

Highest 30 Sec. Rate (Sept. 1, 1985): \$120.

BBM Weekly Reach (Spring 1985): 70,000

CKRD-TV

Red Deer

(Ch. 6)

(Repeated by CKRD-TV-2, Banff & CKRD-TV-1, Coronation, Alta.)

Network Service: CBC.

Licensee: CHCA Television Ltd., Box 5555, Red Deer, Alta. T4N 5H6.

Studio: Broadcast Center, 2840 Bremner Ave.

Telephone: 403-343-0850.

Technical Facilities: Channel No. 6 (82-88 MHz). Authorized power: 56-kw visual, 5.6-kw aural. Antenna: 980-ft. above av. terrain, 590-ft. above ground, 3940-ft. above sea level, lat. 52° 16' 30", long. 113° 41' 24".

Canadian TV Stations—Alberta

Transmitter: 3.5-mi. E of city limits.

News Service: Broadcast News.

Ownership: Monarch Broadcasting Co. Ltd., W. H. Yuill, pres. Also operates CED(AM) & CFCR(FM), Red Deer, Alta.

Began Operation: Dec. 1, 1957.

Represented (sales) by: Canadian Standard Broadcast Sales Inc.; Standard Broadcast Sales Co. Ltd./Television.

Personnel:

W. H. YUILL, president.
M. G. PHILLIPS, executive vice president.
BILL BROWN, general manager.
DALE MEYER, sales manager.
DOUG COCKS, operations manager.
RUDY BROEMER, technical director.

Highest 30 Sec. Rate: \$145.

BBM Weekly Reach (Spring 1985): 306,000

REPEATER STATIONS

Alcot Trill —New, Ch. 58, Mid West TV Ltd. (CITL-TV, Lloydminster) 10 w.

Alger —CKAB-TV-3, Ch. 43, Alberta Bcstg. Corp. Ltd. (CBXT, Edmonton) 5 w.

Alger —CJAB-TV-3, Ch. 47, Alberta Bcstg. Corp. Ltd. (CFRN-TV, Edmonton) 20 w.

Ashmont —CFRN-TV-4, Ch. 12, Sunwapta Broadcasting Ltd. (CFRN-TV, Edmonton) 14.6-kw.

Athabasca —CBXT-1, Ch. 8, CBC (CBXT, Edmonton) 25.7-kw.

Banff —CBRT-1, Ch. 5, CBC (CBRT, Calgary) 8.9 w.

Banff —CFCN-TV-2, Ch. 7, CFCN Television Ltd. (CFCN-TV, Calgary) 5 w.

Banff —CFAC-TV-2, Ch. 13, Calgary Television Ltd. (CFAC-TV, Calgary) 5 w.

Banff —CKRD-TV-2, Ch. 10, CHCA TV Ltd. (CKRD-TV, Red Deer) 10 w.

Bassano —CFAC-TV-3, Ch. 8, Bassano TV Assn. (CFAC-TV, Calgary) 8.9 w.

Bassano —CFCN-TV-7, Ch. 6, Bassano TV Assn. (CFCN-TV, Calgary) 8.9 w.

Battle River —CBXAT-6, Ch. 9, CBC (CBXAT-3, Manning) 8.9 w.

Beaverlodge —CBXAT-14, Ch. 4, CBC (CBXAT, Grande Prairie) 10 w.

Beaverlodge —CINC-TV, Ch. 7, Northern Cablevision Ltd. (CJDC-TV, Dawson Creek, B.C.) 4 w.

Bellevue —CBRT-10, Ch. 57, CBC (CBRT-8, Burmis) 10 w.

Bonnyville —CBXFT-1, Ch. 6, CBC (CBXFT, Edmonton) 67-kw.

Bonnyville —CITL-TV-4, Ch. 7, Mid West TV Ltd. (CITL-TV, Lloydminster) 10 w.

Bonnyville —CKSA-TV-2, Ch. 9, CKSA-TV Ltd. (CKSA-TV, Lloydminster) 20.75-kw.

Bow Island —CHAT-TV-3, Ch. 2, Monarch Bcstg. Co. Ltd. (CHAT-TV, Medicine Hat) 5 w.

Brooks —CFCN-TV-3, Ch. 9, CFCN TV Ltd. (CFCN-TV, Calgary) 5 w.

Brooks —CFAC-TV-5, Ch. 3, Lethbridge TV Ltd. (CFAC-TV-7, Lethbridge) 10 w.

Burmis —CBRT-8, Ch. 47, CBC (CBRT-6, Lethbridge) 588 w.

Burmis —CFCN-TV-4, Ch. 5, CFCN Television Ltd. (CFCN-TV-5, Lethbridge) 200 w.

Burmis —CFAC-TV-4, Ch. 3, Lethbridge TV Ltd. (CFAC-TV-7, Lethbridge) 225 w.

Calgary —CBRT, Ch. 16, CBC (CBXFT, Edmonton) 2.59-kw.

Cardston —CBRT-12, Ch. 2, CBC (CBRT-6, Lethbridge) 8.9 w.

Chateh —CBXAT-7, Ch. 5, CBC (CBXAT-4, High Level) 151 w.

Coleman —CBPT-11, Ch. 17, CBC (CBRT-6, Lethbridge) 10 w.

Coleman —CFAC-TV-6, Ch. 12, Lethbridge TV Ltd. (CFAC-TV-7, Lethbridge) 10 w.

Coleman —CKCP-TV-1, Ch. 8, Benevolent & Protective Order of Elks of Canada (CFCN-TV-4, Burmis) 5 w.

Coronation —CKRD-TV-1, Ch. 10, CHCA Television Ltd. (CKRD-TV, Red Deer) 97-kw.

Coutts/Milk River —CBRT-16, Ch. 4, CBC (CBRT-6, Lethbridge) 420 w.

Cowley —CBRT-15, Ch. 27, CBC (CBRT-8, Burmis) 10 w.

Crimson Lake —CFMH-TV-1, Ch. 9, Rocky Mountain House Chamber of Commerce (CFRN-TV, Edmonton) 5 w.

Daysland —CBXT-11, Ch. 40, CBC (CBXT, Edmonton) 100 w.

Drumheller —CBRT-2, Ch. 5, CBC (CBRT, Calgary) 8.9 w.

Drumheller —CFCN-TV-6, Ch. 10, CFCN TV Ltd. (CFCN-TV, Calgary) 5 w.

Drumheller —CFAC-TV-1, Ch. 8, Calgary TV Ltd. (CFAC-TV, Calgary) 5 w.

Drumheller —CBRT-14, Ch. 3, CBC (CBRT-2, Drumheller) 10 w.

Etzkom —CBCA-TV-1, Ch. 12, CBC (CHAT-TV, Medicine Hat) 27-kw.

Exshaw —CBRT-3, Ch. 6, CBC (CBRT, Calgary) 1 w.

Exshaw —CBRT-17, Ch. 34, CBC (CBRT, Calgary) 5 w.

Exshaw —CHGR-TV-1, Ch. 12, Royal Canadian Legion Branch 179 (CFAC-TV, Calgary) 5 w.

Exshaw —CHGR-TV-2, Ch. 7, Royal Canadian Legion Branch 179 (CFCN-TV, Calgary) 5 w.

Falher —CBXFT-2, Ch. 6, CBC (CBXFT, Edmonton) 3.2-kw.

Fort Chipewyan —CBXBT, Ch. 10, CBC (CBUT, Vancouver, B.C., via satellite) 8.9 w.

Fort McMurray —CBXT-6, Ch. 9, CBC (CBXT, Edmonton) 5.8-kw.

Fort McMurray —CBXFT-6, Ch. 12, CBC (CBXFT, Edmonton) 5.8-kw.

Fort McMurray —CHBA-TV, Ch. 7, John G. H. Abbot (CBXT, Edmonton) 1 w.

Fort Vermilion —CBXAT-5, Ch. 11, CBC (CBXAT-4, High Level) 277 w.

Fox Creek —CBXT-7, Ch. 5, CBC (CBXT-2, Whitecourt) 10 w.

Fox Lake —CBXAT-10, Ch. 9, CBC (CBXAT-9, Jean D'Or) 10 w.

Grande Prairie —CBXAT, Ch. 10, CBC (CBXT, Edmonton) 36-kw.

Grande Prairie —CBXFT-8, Ch. 19, CBC (CBXFT, Edmonton) 2.7-kw.

Grande Prairie —CFRN-TV-1, Ch. 13, Sunwapta Bcstg. Ltd. (CFRN-TV, Edmonton) 32-kw.

Gregoire —CJAB-TV-4, Ch. 7, Alberta Bcstg. Corp. Ltd. (CFRN-TV, Edmonton) 5 w.

Gregoire —CKAB-TV-4, Ch. 12, Alberta Bcstg. Corp. Ltd. (CBXT, Edmonton) 5 w.

Grouard Mission —CKHP-TV, Ch. 18, Lesser Slave Lake Community TV Society (CFRN-TV, Edmonton) 6-kw.

Hand Hills-Drumheller —CFCN-TV-1, Ch. 12, CFCN Television Ltd. (CFCN-TV, Calgary) 28.2-kw.

Harvie Heights —CBRT-13, Ch. 22, CBC (CBRT-17, Exshaw) 100 w.

High Level —CBXAT-4, Ch. 8, CBC (CBXAT-3, Manning) 468 w.

High Prairie —CBXAT-2, Ch. 2, CBC (CBXAT, Grande Prairie) 6.2-kw.

Hinton —CBXT-3, Ch. 8, CBC (CBXT-2, Whitecourt) 350 w.

Hinton —CBXFT-7, Ch. 3, CBC (CBXFT, Edmonton) 30 w.

Jasper —CBXT-4, Ch. 5, CBC (CBXT-3, Hinton) 9 w.

Jean Cote —CBXAT-13, Ch. 31, CBC (CBXAT, Grand Prairie) 10 w.

Jean Cote —CBXFT-10, Ch. 40, CBC (CBXFT-2, Falher) 10 w.

Jean D'Dr —CBXAT-9, Ch. 13, CBC (CBXAT-5, Fort Vermilion) 28 w.

Lac La Biche —CBXT-5, Ch. 10, CBC (CBXT-1, Athabasca) 825 w.

Lac La Biche —CFRN-TV-5, Ch. 2, Sunwapta Bcstg. Ltd. (CFRN-TV, Edmonton) 1.225-kw.

Lake Louise —CBRT-4, Ch. 12, CBC (CBRT, Calgary) 1 w.

Lake Louise —CFLL-TV-1, Ch. 6, Lake Louise Community Assn. (CFCN-TV, Calgary) 1 w.

Lake Louise —CFLL-TV-2, Ch. 7, Lake Louise Community Assn. (CFAC-TV, Calgary) 1 w.

Lethbridge —CBRT-6, Ch. 10, CBC (CBRT, Calgary) 123-kw.

Lethbridge —CBXFT-3, Ch. 23, CBC (CBXFT, Edmonton) 620 w.

Lethbridge —CFCN-TV-5, Ch. 13, CFCN Television Ltd. (CFCN-TV, Calgary) 57-kw.

Lougheed —CFRN-TV-7, Ch. 7, Sunwapta Bcstg. Ltd. (CFRN-TV, Edmonton) 5-kw.

Manning —CBXAT-3, Ch. 12, CBC (CBXAT, Grande Prairie) 1.77 kw.

Maple Creek —CHAT-TV-2, Ch. 10, Monarch Bcstg. Co. Ltd. (CHAT-TV, Medicine Hat) 40 w.

Meadow Lake —CITL-TV-3, Ch. 3, Mid West TV Ltd. (CITL-TV, Lloydminster) 10 w.

Medicine Hat —CBXFT-11, Ch. 34, CBC (CBXFT, Edmonton) 619 w.

Medicine Hat —CFCN-TV-8, Ch. 8, CFCN Television Ltd. (CFCN-TV, Calgary) 6.7-kw.

Mildred Lake —CICM-TV-1, Ch. 6, The Muskeg Club (CBXT-6, Fort McMurray) 5 w.

Oyen —CFON-TV-1, Ch. 2, Oyen & District TV Assn. (CFCN-TV, Calgary) 1.2-kw.

Oyen —CFON-TV-2, Ch. 7, Oyen & District TV Assn. (CHAT-TV, Medicine Hat) 5 w.

Peace River —CBXAT-1, Ch. 7, CBC (CBXAT-13, Jean Cote) 4.8-kw.

Peace River —CBXFT-5, Ch. 9, CBC (CBXFT-10, Jean Cote) 1.27-kw.

Peace River —CFRN-TV-2, Ch. 3, Sunwapta Bcstg. Ltd. (CFRN-TV, Edmonton) 2.4-kw.

Pincher Creek —CBRT-9, Ch. 15, CBC (CBRT-8, Burmis) 10 w.

Pincher Creek —CHPC-TV-1, Ch. 9, Pincher Creek Community Centre Hall Society (CFAC-TV, Lethbridge) 5 w.

Pincher Creek —CHPC-TV-2, Ch. 11, Pincher Creek Community Centre Hall Society (CFCN-TV, Calgary) 1 w.

Pivot —CHAT-TV-1, Ch. 4, Monarch Bcstg. Co. Ltd. (CHAT-TV, Medicine Hat) 5.7-kw.

Plamondon —CBXT-8, Ch. 4, CBC (CBXT-1, Athabasca) 10 w.

Plamondon —CBXFT-9, Ch. 22, CBC (CBXFT-1, Bonnyville) 1-kw.

Provost —CITL-TV-2, Ch. 5, Mid West TV Ltd. (CITL-TV, Lloydminster) 5 w.

Provost —CKSA-TV-4, Ch. 12, Mid West TV Ltd. (CKSA-TV, Lloydminster) 5 w.

Rainbow Lake —CBXAT-8, Ch. 11, CBC (CBXAT-7, Chateh) 8.9 w.

Red Deer —CBXFT-4, Ch. 31, CBC (CBXFT, Edmonton) 2.37 kw.

Red Deer —CFRN-TV-6, Ch. 8, Sunwapta Bcstg. Ltd. (CFRN-TV, Edmonton) 24-kw.

Rocky Mountain House —CFMH-TV-2, Ch. 12, Rocky Mountain House Chamber of Commerce (CFRN-TV, Edmonton) 5 w.

Rosemary —CBRT-5, Ch. 11, CBC (CBRT, Calgary) 125.4-kw.

Slave Lake —CBXAT-11, Ch. 11, CBC (CBXAT-2, High Prairie) 672 w.

Slave Lake —CKHP-TV-1, Ch. 4, Slave Lake Community TV Society (CFRN-TV, Edmonton) 320 w.

Sundre —CFJL-TV-1, Ch. 13, Sundre & District Chamber of Commerce (CFCN-TV, Calgary) 5 w.

Wabasca —CBXAT-12, Ch. 7, CBC (CBXAT-11, Slave Lake) 10 w.

Wainwright —CITL-TV-1, Ch. 6, Mid West TV Ltd. (CITL-TV, Lloydminster) 5 w.

Wainwright —CKSA-TV-3, Ch. 8, Mid West TV Ltd. (CKSA-TV, Lloydminster) 5 w.

Waterton Park —CBRT-7, Ch. 4, CBC (CBRT-6, Lethbridge) 8.9 w.

Waterton Park —CJWP-TV-1, Ch. 12, Waterton Lakes TV Assn. (CFAC-TV-7, Lethbridge) 1 w.

Waterton Park —CJWP-TV-2, Ch. 6, Waterton Lakes TV Assn. (CFCN-TV-5, Lethbridge) 5 w.

Whitecourt —CBXT-2, Ch. 9, CBC (CBXT, Edmonton) 9.4-kw.

Whitecourt —CFRN-TV-3, Ch. 12, Sunwapta Bcstg. Ltd. (CFRN-TV, Edmonton) 9.8-kw.

Telephone: 604-782-3341. Telex: 036-77127.

Technical Facilities: Channel No. 5 (76-82 MHz). Authorized power: 5-kw visual, 0.75-kw aural. Antenna: 1026-ft. above av. terrain, lat. 55° 43' 44", long. 120° 26' 42".

Transmitter: Bear Mountain.

News Service: Broadcast News.

AM Affiliates: CJDC, 1-kw, 1350 kHz; CHET, 1-kw, 1450 kHz.

Ownership: H. L. Michaud, pres.

Began Operation: Jan. 15, 1959.

Represented (sales) by Radio-Television Representatives Ltd. (Canada); Brydson Media Sales (U.S., E of Minneapolis); Metro Marketing West (U.S., W of Minneapolis).

Personnel:

H. L. MICHAUD, general manager & film buyer.

JIM SEXSMITH, engineer.

LOUISE PERDUE, traffic manager.

Highest 30 Sec. Rate (Sept. 1984): \$150.

BBM Weekly Reach (Spring 1985): 49,000

CFJC-TV

Kamloops

(Ch. 4)

(Repeated by CFJC-TV-16, Boss Mountain; CFJC-TV-8, Chase (Adams Hill); CFJC-TV-4, Clinton; CFJC-TV-10, Clearwater; CFJC-15, Gold Bridge; CFJC-TV-1, Lillooet; CFJC-TV-3, Merritt; CFJC-TV-17, Mission Ridge; CFJC-TV-6, Mount Timothy; CFJC-TV-18, Pine Valley; CFJC-TV-19 Pritchard; CFJC-TV-12, Promontory Mountain; CFJC-TV-11, Quesnel; CKRR-TV-2, Rimrock; CJNA-TV-1, Spences Bridge; CFJC-TV-5, Williams Lake; 8 additional repeaters, all B.C.)

Network Service: CBC.

Licensee: Inland Broadcasters Ltd., 460 Pemberton Terrace, Kamloops, B.C. V2C 1T5.

Studio: 460 Pemberton Terrace.

Telephone: 604-372-3322.

Technical Facilities: Channel No. 4 (66-72 MHz). Authorized power: 4-kw visual, 0.4-kw aural. Antenna: 501-ft. above av. terrain, 100-ft. above ground, 2900-ft. above sea level, lat. 50° 40' 15", long. 120° 23' 50".

Transmitter: Dufferin Hill.

Ownership: David Clark, pres., is principal of Twin Cities Radio Ltd., which owns CFJC & CFFM-FM.

Began Operation: April 8, 1957.

Represented (sales) All-Canada Radio & Television Ltd.

Personnel:

JACK POLLARD, managing director.

BILL REITH, national sales manager.

BRYAN WHITE, retail sales manager.

Combination Rate: See CHBC-TV, Kelowna, B.C.

BBM Weekly Reach (Spring 1985): 132,000

CHBC-TV

Kelowna

(Ch. 2)

(Repeated by CHBC-TV-8, Canoe; CHKC-TV-3, Cawston; CHBC-TV-6, Celiata; CJWR-TV-1, Cherryville; CFEN-TV-1, Enderby; CFWS-TV-1, Falkland; CHRP-TV-4, Glacier Camp; CHBC-TV-5, Grinrod; CHKC-TV-1, Keremeos; CHID-TV-1, Lumby; CHPP-TV-1, Mabel Lake; CFFI-TV-1, Malakwa; CFZQ-TV-1, Mica Creek; CFZQ-TV-2, Mica Creek Village; CJNP-TV-1, Nakusp; CHKC-TV-2, Olalla; CHBC-TV-3, Oliver; CHPT-TV-1, Peachland; CHBC-TV-1, Penticton; CHRP-TV-2, Revelstoke/Begbie; CHBC-TV-4, Salmon Arm; CHBC-TV-7, Skaha Lake; CHBC-TV-2, Vernon, all B.C.)

Network Service: CBC.

Licensee: Okanagan Valley Television Co. Ltd.

BRITISH COLUMBIA

CJDC-TV

Dawson Creek

(Ch. 5)

(Repeated by CJDC-TV-2, Bullhead Mountain; CBCD-TV-2, Chetwynd; CBCD-TV-3, Fort St. John; CJDC-TV-1, Hudson Hope; CBCD-TV-1, Pouce Coupe; CBCD-TV-4, Taylor & 1 other, all B.C.; CINC-TV, Beaverlodge, Alta.)

Network Service: CBC.

Licensee: Mega Communications Ltd., 102nd Ave. & 9th St., Dawson Creek, B.C.

Studio: 901 102nd Ave.

Canadian TV Stations—British Columbia

Studio: 342 Leon Ave., Kelowna, B.C. V1Y 6J2.

Telephone: 604-762-4535. **Telex:** 048-5119.

Technical Facilities: Channel No. 2 (54-60 MHz). Authorized power: 3.7-kw visual, 0.46-kw aural. Antenna: 3000-ft. above av. terrain, 98-ft. above ground, 4300-ft. above sea level, lat. 49° 58' 00", long. 119° 31' 40".

Transmitter: Blue Grouse Mtn.

News Service: Broadcast News.

Ownership: British Columbia Bcstg. System Ltd., 50%; Interior Broadcasters Ltd., 50%.

Began Operation: Sept. 21, 1957.

Represented (sales) by All-Canada Radio & Television Ltd.

Personnel:

R. (DICK) SHARP, president & general manager.
RON EVANS, vice president & general sales manager.
TERRY MAHONEY, program director & film buyer.
TOM WYATT, chief engineer.

Highest 30 Sec. Rate (Aug. 1, 1983): \$250.

Combination Rates (B.C. Interior Television): CHBC-TV, Kelowna & CFJC-TV, Kamloops, B.C.

BBM Weekly Reach (Spring 1985): 228,000

CKPG-TV

Prince George

(Ch. 2)

(Repeated by CKPG-TV-1, Hixon; CKPG-TV-4, Mackenzie; CKPG-TV-5, Quesnel, all B.C.)

Network Service: CBC.

Licensee: CKPG Television Ltd.

Studio: 1220 Sixth Ave., Prince George V2L 3M8.

Telephone: 604-564-8861.

Technical Facilities: Channel No. 2 (54-60 MHz). Authorized power: 4.6-kw visual, 0.46-kw aural. Antenna: 1082-ft. above av. terrain, 234-ft. above ground, 3518-ft. above sea level, lat. 54° 02' 47", long. 122° 53' 30".

Transmitter: Pilot Mtn.

AM Affiliate: CKPG, 10-kw, 550 kHz.

FM Affiliate: CIOI, 3.5-kw, 101.3 MHz.

News Services: Broadcast News, Canadian Press, News Radio.

Ownership: Q Bcstg. Ltd.

Began Operation: Aug. 20, 1961.

Represented (sales) by Paul Mulvihill Co. (Toronto, Vancouver & Montreal); A. J. Messner & Co. Ltd. (Winnipeg); Unirep (U.S.).

Personnel:

G. M. LEIGHTON, general manager.
BILL BELL, general sales manager.
DAVE CALDER, TV operations/program manager.
BRIAN BETHEL, technical manager.

Rates: Not available.

BBM Weekly Reach (Spring 1985): 120,000

CFTK-TV

Terrace

(Ch. 3)

(Repeated by CFTK-TV-3, Burns Lake; CBCH-TV-1, Houston; CFTK-TV-11, Hudson Bay Mtn.; CFTK-TV-9, Ocean Falls; CFTK-TV-1, Prince Rupert; CBCH-TV-3, Smithers, all B.C.)

Network Service: CBC.

Licensee: Skeena Broadcasters Ltd., 4625 Lazelle Ave., Terrace, B.C. V8G 1S4.

Studio: 4625 Lazelle Ave., Terrace, B.C. V8G 1S4.

Telephone: 604-635-6316. **Telex:** 047-85529.

Technical Facilities: Channel No. 3 (60-66 MHz). Authorized power: 7.6-kw visual, 0.76-kw aural. Antenna: 1488-ft. above av. terrain, 23-ft. above ground, 3320-ft. above sea level, lat. 54° 31' 05", long. 128° 28' 15".

Transmitter: Terrace.

News Service: Broadcast News.

Began Operation: Nov. 1, 1962.

Represented (sales) by Paul Mulvihill Co. (Toronto, Montreal & Vancouver); A. J. Messner & Co. Ltd. (Winnipeg); Unirep (U.S.).

Personnel:

J. FRED WEBER, president & managing director.
BRYAN EDWARDS, vice president, operations.
T. MACLEAN, general sales manager, TV operations.
RON JACOBS, chief engineer.

Rates: Not available.

BBM Weekly Reach (Spring 1985): 75,000

CBUFT

Vancouver

(Ch. 26)

French Outlet

Network Service: SRC.

Licensee: Societe Radio-Canada, 1500 Bronson Ave., Ottawa, Ont.

Studio: 700 Hamilton St.

Mailing Address: Box 4600, Vancouver, B.C. V6B 4A2.

Telephone: 604-662-6000. **Telex:** 04-51207.

Technical Facilities: Channel No. 26 (542-548 MHz). Authorized power: 105.5-kw visual, 21.5-kw aural. Antenna: 2011-ft. above av. terrain, lat. 49° 21' 12", long. 122° 57' 18".

FM Affiliate: CBUF-FM, 46-kw, 97.7 MHz.

Personnel:

J. BAILLAUT, manager, communications.

Rates: Included as a bonus to the CBC French network rate.

BBM Weekly Reach (Spring 1985): 22,000

CBUT

Vancouver

(Ch. 2)

English Outlet

(Repeated by CBUT-4 Bowen Island; CBUT-2, Chilliwack; CBUT-1, Courtenay; CBUT-6, Hope; CBUT-3, Port Alberni; CBUT-5, Squamish; CBUT-7, Ucluelet, B.C.; 67 others).

Network Service: CBC.

Licensee: Canadian Bcstg. Corp., 1500 Bronson Ave., Ottawa, Ont.

Studio: 700 Hamilton St.

Office: 475 W. Georgia St., Vancouver.

Mailing Address: Box 4600, Vancouver, B.C. V6B 4A2.

Telephone: 604-662-6000. **Telex:** 04-51207.

Technical Facilities: Channel No. 2 (54-60 MHz). Authorized power: 47.6-kw average visual, 7.6-kw average aural. Antenna: 2400-ft. above av. terrain, 190-ft. above ground, 2800-ft. above sea level, lat. 49° 21' 12", long. 122° 57' 18".

Transmitter: Mt. Seymour, North Vancouver.

AM Affiliate: CBU, 50-kw, 690 kHz (CBC).

FM Affiliate: CBU-FM, 100-kw, 105.7 MHz.

British Columbia—Canadian TV Stations

Began Operation: Dec. 16, 1953.

Represented (sales) by CBC National Selective Sales (Canada); Canadian Standard Broadcast Sales (U.S.).

Personnel:

LEN LAUK, regional director for the Province of British Columbia.
ARNOLD REEVES, regional engineer.
A. SOMMERFELD, sales manager, TV.
RON DEVION, director of TV.
E. SAVOIE, program director, TV.
G. GILLESPIE, manager, film services.
BOB BLEASBY, TV production manager.
RICK INGLIS, manager, TV technical services.

Highest 30 Sec. Rate (Sept. 30, 1985): \$1440.

BBM Weekly Reach (Spring 1985): 1,766,000

CHAN-TV

Vancouver

(Ch. 8)

(Repeated by CHAN-TV-2, Bowen Island; CHAN-TV-5, Brackendale; CKTN-TV-1, Castlegar; CHAN-TV-1, Chilliwack; CHAN-TV-4, Courtenay; CKTN-TV-4, Creston; CKSR-TV-1, Grand Forks; CHKM-TV, Kamloops; CBKL-TV, Kelowna; CITM-TV, Mt. Timothy; CKTN-TV-3, Nelson; CKKM-TV, Oliver Osoyoos; CHKL-TV-1, Penticton; CIFG-TV, Prince George; CITM-TV-2 Pritchard; CITM-TV-2, Quesnel; CKSR-TV, Santa Rosa; CHAN-TV-3, Squamish; CKTN-TV-1, Taghum; CHKL-TV-2, Vernon; CITM-TV-1, Williams Lake; 74 additional low-power stations, all B.C.)

Network Service: CTV.

Licensee: British Columbia Television Broadcasting System Ltd., Box 4700, Vancouver V6B 4A3.

Studio: 7850 Enterprise St., Burnaby, B.C.

Telephone: 604-420-2288. **Telex:** 04-354784.

Technical Facilities: Channel No. 8 (180-186 MHz). Authorized power: 194-kw max. visual, 19.4-kw max. aural. Antenna: Directional, 2315-ft. above av. terrain, 250-ft. above ground, 3335-ft. above sea level, lat. 49° 21' 29", long. 122° 57' 09".

Transmitter: Seymour Mtn.

News Services: UPC, Broadcast News, Canadian Press, ABC, CTV.

Ownership: British Columbia Television Bcstg. System Ltd.; J. R. Peters, chmn. Also owns CHEK-TV, Victoria, B.C.

Began Operation: Oct. 31, 1960.

Represented (sales) by Western Broadcast Sales Ltd.

Personnel:

J. R. PETERS, chairman.
D. M. SMITH, president.
W. C. ELLIOTT, vice president, production.
L. D. COLTHORP, vice president, programming.
T. NEGORO, vice president, engineering.
A. H. COLLINS, vice president, finance & secretary.
KAREN PINNELL, commercial manager.
FRANK J. BABICH, vice president, sales & marketing.
ROY W. GARDNER, vice president, Vancouver Island.

Highest 30 Sec. Rate: \$1500 (combination rate with CHEK-TV, Victoria).

BBM Weekly Reach (Spring 1985): 2,378,000

CKVU-TV

Vancouver

(Ch. 21)

Network Service: None, Independent.

Licensee: Western Approaches Ltd., 180 W. Second Ave., Vancouver, B.C. V5Y 1C2.

Studio: 180 W. Second Ave.

Telephone: 604-876-1344. **Telex:** 04-508641.

1986 Edition

Technical Facilities: Channel No. 21 (512-518 MHz). Authorized power: 880-kw max. & 88-kw av. visual, 244-kw max. aural. Antenna: 2187-ft. above av. terrain, 367-ft. above ground, 2392-ft. above sea level, lat. 48° 45' 06", long. 123° 29' 26". Holds CRTC permission for change to Ch. 10, 285-kw visual.

Transmitter: Salt Spring Island.

Ownership: Western Approaches Ltd.

Began Operation: Sept. 1976.

Represented (sales) by Canvideo Television.

Personnel:

BARRY DUGGAN, general manager & vice president, finance.
ROBERT FIORILLO, local sales manager.
JACK TOMIK, national sales manager.
PHIL KEELING, operations manager.
JOE FISHER, commercial production manager.

Highest 30 Sec. Rate (Sept. 6, 1983): \$650.

BBM Weekly Reach (Spring 1985): 1,347,000

KVOS-TV

Vancouver (Bellingham, WA)

Ch. 12

Network Service: CBS.

Licensee: ACKO Inc.

Studio: 1000 Mainland St., Vancouver, B.C. V6B 4W5; 1151 Ellis St., Bellingham, WA 98225.

Telephones: 604-681-1212, Vancouver; 206-671-1212, Bellingham.

Technical Facilities: Channel No. 12 (204-210 MHz). Authorized power: 229-kw visual, 46-kw aural. Antenna: 2370-ft. above av. terrain, 141-ft. above ground, 2550-ft. above sea level, lat. 48° 40' 40", long. 122° 49' 48".

Transmitter: Mt. Constitution, Orcas Island, WA.

News Services: AP, CNN, Canadian Press.

Ownership: Ackerley Communications Inc., 100%. For officers & other interests, see Group Ownership of TV Stations.

Began Operation: May 23, 1953. Sale to present owner by Wometco Bcstg. Corp. approved by FCC June 5, 1985. Sale to WBC by WEI approved by FCC June 1, 1984. Sale to Wometco Enterprises Inc. by Rogan Jones & associates approved March 29, 1961 by the FCC (Television Digest, Vol. 16:48, 17:14).

Represented (sales) by Metrospot TV Sales (Toronto-Montreal); Petry Television (U.S.).

Represented (legal) by Rubin, Winston & Diercks.

Personnel:

BARRY ACKERLEY, president.
CHARLES M. (MIKE) GEHRING, vice president & general manager.
JOHN GIBSON, vice president, sales.
BRIAN FARR, sales manager.
ROBERT L. LEWIS, program manager.
DEL PAWLIW, traffic manager.
DON LUCHSINGER, chief engineer.
ERIC MAY, news director.

Rates: On request.

BBM Weekly Reach (Spring 1985): 1,322,000

CHEK-TV

Victoria

Ch. 6

(Repeated by CHWM-TV-1, Alta Lake; CHEK-TV-5, Campbell River; CFNV-TV-1, Camp Woss; CFKY-TV-1, Holberg; CFKB-TV-2, Kokish; CFKB-TV-1, Newcastle Ridge; CFNV-TV-2, Nimpkish; CHPV-TV-1, Pemberton; CKPA-TV-1, Port Alice; CFKB-TV-3, Port Hardy; CFKB-TV-4, Sointula, all B.C. & 7 additional low-power repeaters).

Network Service: CTV.

Licensee: CHEK-TV Ltd., 780 Kings Rd., Victoria, B.C. V8T 5A2.

Canadian TV Stations—British Columbia

Studio: 780 Kings Rd., Victoria, B.C.

Telephone: 604-383-2435.

Technical Facilities: Channel No. 6 (82-88 MHz). Authorized power: 100-kw visual, 10-kw aural. Antenna: 1628-ft. above av. terrain, 380-ft. above ground, 1680-ft. above sea level, lat. 48° 46' 28", long. 123° 10' 10".

Transmitter: Saturna Island, B.C.

News Services: Broadcast News & Canadian Press.

Ownership: British Columbia Television Broadcasting System Ltd. Also owns CHAN-TV, Vancouver, B.C.

Began Operation: Dec. 1, 1956.

Represented (sales) by Western Broadcast Sales Ltd. (Canada); All-Canada Radio & Television Ltd. (U.S.).

Personnel:

DON SMITH, president.
ROY GARDNER, vice president, Vancouver Island.
LLOYD COLTHORP, vice president, programming.
WILLIAM ELLIOTT, vice president, production.
TAK NEGORO, vice president, engineering.
A. H. COLLINS, vice president, finance.
FRANK BABICH, vice president, sales & marketing.
ED SJOSTRAND, retail sales manager.
TONY COX, news director.
DAVE TIDBURY, chief engineer.
JIM NICHOLL, production manager.

Highest 30 Sec. Rate: \$450.

BBM Weekly Reach (Spring 1985): 1,351,000

REPEATER STATIONS

Adams Hill —CFJC-TV-8, Ch. 11, Inland Bcstrs. Ltd. (CFJC-TV, Kamloops) 5 w.

Alert Bay —CBUT-16, Ch. 11, CBC (CBUT-1, Courtenay) 30.3 w.

Alexis Creek —CIAC-TV, Ch. 8, Alexis Creek Community Club (CFJC-TV, Kamloops) 5 w.

Alexis Creek —CHIL-TV-2, Ch. 11, Alexis Creek Community Club (CHAN-TV, Vancouver) 70 w.

Alta Lake —CHWN-TV-1, Ch. 7, Whistler Mountain TV Society (CHEK-TV, Victoria) 1 w.

Anahim Lake —CIAL-TV-1, Ch. 5, Anahim Lake Community Assn. (CHAN-TV, Vancouver) 10 w.

Anahim Lake —New, Ch. 3, Anahim Lake Community Assn. (CFJC-TV, Kamloops) 1 w.

Ashcroft —CJAC-TV-2, Ch. 10, Ash Creek TV Society (CFJC-TV, Kamloops) 5 w.

Ashcroft —CHAC-TV-2, Ch. 2, Ash Creek TV Society (CHAN-TV, Vancouver) 60 w.

Atlin —CFAT-TV-2, Ch. 4, Atlin Bcstg. Society (CFWH-TV, Whitehorse, Y.T.) 5 w.

Avola —CHAV-TV-1, Ch. 11, North Thompson-Yellowhead TV Assn. (CFJC-TV, Kamloops) 5 w.

Avola —CJVO-TV, Ch. 13, Avola TV Assn. (CHAN-TV, Vancouver) 10 w.

Barriere/Littlefort —CKTV-TV-2, Ch. 7, Barriere/Littlefort TV Improvement Society (CHAN-TV, Vancouver) 10 w.

Barriere/Littlefort —CKTV-TV-1, Ch. 12, Barriere/Littlefort TV Improvement Society (CFJC-TV, Kamloops) 10 w.

Bella Bella —CBUIT-1, Ch. 13, CBC (CBUT, Vancouver, via satellite) 10 w.

Bella Bella —CKDI-TV-1, Ch. 9, Bella Coola Valley TV Society (CFTK-TV, Terrace) 5 w.

Bella Coola —CBUIT-3, Ch. 13, CBC (CBUIT-4, Hagensborg) 10 w.

Bella Coola —CHVT-TV-1, Ch. 3, Bella Coola Valley TV Society (CFTK-TV, Terrace) 1 w.

Bella Coola —CHVT-TV-2, Ch. 13, Bella Coola Valley TV Society (CHVT-TV-1, King Island) 5 w.

Bennett & White Pass —CFBW-TV, Ch. 4, British Columbia-Yukon Railway Co. (CBUT, Vancouver) 10 w.

Blue River —CBIJ-TV, Ch. 7, CBC (CBUT, Vancouver, via satellite) 10 w.

Blue River —CFJC-TV-13, Ch. 11, North Thompson Yellowhead TV Assn. (CFJC-TV, Kamloops) 10 w.

Bonnington Falls —CBUDT, Ch. 13, CBC (CBUT, Vancouver) 22 w.

Boss Mountain —CFJC-TV-16, Ch. 7, Inland Bcstrs. (1969) Ltd. (CFJC-TV, Kamloops) 8 w.

Boston Bar —CJFC-TV-1, Ch. 5, Fraser Canyon TV Assn. (CFJC-TV, Kamloops) 5 w.

Boston Bar —CJFC-TV-2, Ch. 3, Fraser Canyon TV Assn. (CHAN-TV, Vancouver) 35 w.

Bowen Island —CBUT-4, Ch. 13, CBC (CBUT, Vancouver) 10 w.

Bowen Island —CHAN-TV-2, Ch. 3, BCTV (CHAN-TV, Vancouver) 5 w.

Brackendale —CHAN-TV-5, Ch. 9, British Columbia TV Bcstg. System Ltd. (CHAN-TV, Vancouver) 5 w.

Brackendale —CBUT-34, Ch. 35, CBC (CBUT-4, Bowen Island) 27 w.

Brisco —CIBR-TV, Ch. 11, Brisco Recreation Commission (CBUT, Vancouver) 5 w.

Bullhead Mountain —CJDC-TV-2, Ch. 8, Radio Station CJDC Ltd. (CJDC-TV, Dawson Creek) 48.9 w.

Burns Lake —CBCH-TV-2, Ch. 4, CBC (CBCH-TV-1, Houston) 117 w.

Burns Lake —CKHS-TV, Ch. 13, Burns Lake & District TV Assn. (CHAN-TV, Vancouver) 10 w.

Cache Creek —CJAC-TV-1, Ch. 10, Ash Creek TV Society (CFJC-TV, Kamloops) 5 w.

Cache Creek —CHAC-TV-1, Ch. 12, Ash Creek TV Society (CHAN-TV, Vancouver) 20 w.

Campbell River —CHEK-TV-5, Ch. 13, British Columbia TV Bcstg. System (CHEK-TV, Victoria) 3-kw.

Camp Woss —CFNV-TV-1, Ch. 3, Nimpkish Valley TV Society (CHEK-TV, Victoria) 5 w.

Canal Flats —CBUBT-1, Ch. 12, CBC (CBUBT, Cranbrook) 510 w.

Canoe —CHBC-TV-8, Ch. 6, Okanagan Valley TV Co. Ltd. (CHBC-TV, Kelowna) 5-kw.

Cassiar —CBUET, Ch. 7, CBC (CBUT, Vancouver, via satellite) 8.4 w.

Castlegar —CBUAT-2, Ch. 3, CBC (CBUAT, Trail) 10 w.

Castlegar —CKTN-TV-1, Ch. 5, BCTV (CHAN-TV, Vancouver) 10 w.

Cathedral Point —CFSB-TV-3, Ch. 13, South Bentinck & District TV Society (CFSB-TV-1, Lalakata Point) 5 w.

Cawston —CHKC-TV-3, Ch. 13, Keremeos-Cawston TV Society (CHBC-TV, Kelowna) 8 w.

Cedarvale —CFCC-TV-2, Ch. 3, Kitwanga Community Assn. (CFTK-TV, Terrace) 5 w.

Cellsta —CHBC-TV-6, Ch. 3, Okanagan Valley TV Co. Ltd. (CHBC-TV, Kelowna) 5-kw.

Chase (Adams Hill) —CFJC-TV-8, Ch. 8, Inland Bcstrs. (1969) Ltd. (CFJC-TV, Kamloops) 25 w.

Chase (Adams Hill) —CHSH-TV-2, Ch. 13, Shuswap Lakes TV Society (CHAN-TV, Vancouver) 40 w.

Chase (White Lake) —CHSH-TV-1, Ch. 7, Shuswap Lakes TV Society (CHAN-TV, Vancouver) 71 w.

Cherryville —CJCC-TV-1, Ch. 13, Cherryville Community Club (CHAN-TV, Vancouver) 10 w.

Cherryville —CJWR-TV-1, Ch. 10, Cherryville Community Club (CHBC-TV, Kelowna) 5 w.

Chetwynd —CBCD-TV-2, Ch. 7, CBC (CJDC-TV, Dawson Creek) 16 w.

Chilliwack —CBUT-2, Ch. 3, CBC (CBUT, Vancouver) 590 w.

Chilliwack —CHAN-TV-1, Ch. 11, BCTV (CHAN-TV, Vancouver) 5 w.

Chilliwack —CBUFT-6, Ch. 14, CBC (CBUFT, Vancouver) 480 w.

Chilliwack —CBUT-25, Ch. 36, CBC (CBUT, Vancouver) 5 w.

Christina Lake —CBUAT-7, Ch. 13, CBC (CBUT-37, Grand Forks) 110 w.

Clearwater —CHCW-TV-1, Ch. 2, Clearwater Business Assn. (CFJC-TV, Kamloops) 5 w.

Clearwater —CHCW-TV-2, Ch. 10, Clearwater Business Assn. (CHAN-TV, Vancouver) 5 w.

Clinton —CFJC-TV-4, Ch. 9, Inland Broadcasters (1969) Ltd. (CFJC-TV, Kamloops) 204 w.

Clinton —CHTS-TV-1, Ch. 13, Clinton & District TV Society (CHAN-TV, Vancouver) 80 w.

Coal Harbour —CBUT-20, Ch. 8, CBC (CBUT-19, Port Hardy) 7.3 w.

Coal Harbour —CHEK-TV-4, Ch. 10, BCTV (CHEK-TV, Victoria) 5 w.

Courtenay —CBUT-1, Ch. 9, CBC (CBUT, Vancouver) 625 w.

Courtenay —CHAN-TV-4, Ch. 11, British Columbia TV Bcstg. System Ltd. (CHAN-TV, Vancouver) 17-kw.

Cranbrook —CBUBT-7, Ch. 10, CBC (CBUT, Vancouver) 900 w.

British Columbia—Canadian TV Stations

- Cranbrook** —CBUT, Ch. 65, CBC (CBUT, Vancouver) 27.7 w.
- Cranbrook** —CFCN-TV-9, Ch. 5, CFCN-TV (CFCN-TV, Calgary, Alta.).
- Crawford Bay** —CBUCT-1, Ch. 5, CBC (CBUCT, Nelson) 842 w.
- Crescent Valley** —CHMS-TV-1, Ch. 5, Mount Sentinel TV Cooperative (KXLY-TV, Spokane) 5 w.
- Crescent Valley** —CBUCT-4, Ch. 33, CBC (CBUCT-3, Winlaw) 180 w.
- Creston** —CKTN-TV-4, Ch. 12, BCTV (CHAN-TV, Vancouver) 10 w.
- Creston** —CBUCT-2, Ch. 3, CBC (CBUCT-1, Crawford Bay) 142 w.
- Dawson Creek** —CBUFT-5, Ch. 33, CBC (CBUFT, Vancouver) 470 w.
- Dawson Creek** —New, Ch. 10, Mile Zero Citizen's Band Radio Club (CFRN-TV, Edmonton, Alta.) 10 w.
- Donald Station** —CBUBT-4, Ch. 3, CBC (CBUBT-2, Golden) 6 w.
- East Georgie** —CKHF-TV-1, Ch. 9, Stewart Community Club (CFTK-TV, Terrace) 5 w.
- Enderby** —CFEN-TV-1, Ch. 4, Enderby & District TV Syndicate (CHBC-TV, Kelowna) 5 w.
- Enderby** —CFEN-TV-2, Ch. 11, Enderby & District TV Syndicate (CHAN-TV, Vancouver) 47 w.
- Enderby** —CHBC-TV-5, Ch. 72, Okanagan Valley TV Co. Ltd. (CHBC-TV, Kelowna) 5-kw.
- Erie** —CBUAT-4, Ch. 13, CBC (CBUAT-6, Trail) 1.13 w.
- Falkland** —CFWS-TV-1, Ch. 10, Falkland-Westwold TV Society (CHBC-TV, Kelowna) 5 w.
- Falkland/Westwold** —CFAW-TV, Ch. 12, Falkland-Westwold TV Society (CHAN-TV, Vancouver) 10 w.
- Fernie** —CBUBT-9, Ch. 8, CBC (CBUBT-8, Fernie) 58.5 w.
- Fernie** —CBUBT-8, Ch. 21, CBC (CBUBT-7, Cranbrook) 29.5 w.
- Fernie** —CFCN-TV-10, Ch. 3, N.A. (CFCN-TV, Calgary, Alta.).
- Field** —CBUBT-13, Ch. 11, CBC (CBUBT-12, Ottertail) 30 w.
- Field** —CFYF-TV-1, Ch. 4, Field TV Society (CFLL-TV-1, Lake Louise, Alta.) 1 w.
- Field** —CFYF-TV-2, Ch. 2, Field TV Society (CFAC-TV Calgary, Alta.) 1 w.
- Fort Fraser** —CBCB-TV-2, Ch. 6, CBC (CKPG-TV, Prince George) 35 w.
- Fort Nelson** —CBUGT, Ch. 8, CBC (CBUT, Vancouver, via satellite) 50 w.
- Fort St. James** —CFSJ-TV-1, Ch. 10, Fort St. James TV Society (CHAN-TV, Vancouver) 5.6 w.
- Fort St. James** —CBCB-TV-3, Ch. 7, CBC (CKPG-TV, Prince George) 5 w.
- Fort St. James** —CFFS-TV, Ch. 3, Fort St. James TV Society (CFIG-TV, Prince George) 10 w.
- Fort St. John** —CBCD-TV-3, Ch. 9, CBC (CJDC-TV, Dawson Creek) 180 w.
- Fort St. John** —CFPV-TV-1, Ch. 2, Second Signal TV Society (CHAN-TV, Vancouver) 146 w.
- Fountain** —CFDF-TV-1, Ch. 5, Camelsfoot TV Assn. (CHAN-TV, Vancouver) 32 w.
- Fraser Lake** —CFFL-TV-1, Ch. 9, Fraser Lake & District Rebroadcasting Society (CHAN-TV, Vancouver) 10 w.
- Fruitvale/Montrose** —CBUAT-3, Ch. 9, CBC (CBUAT, Trail) 85 w.
- Glacier Camp** —CHRP-TV-3, Ch. 11, Dept. of Indian & Northern Affairs (CHAN-TV, Vancouver) 1 w.
- Glacier Camp** —CHRP-TV-4, Ch. 13, Rogers Pass Community TV Assn. (CHBC-TV, Kelowna) 5 w.
- Glenannan** —New, Ch. 3, Fraser Lake & District Rebroadcasting Society (CFIG-TV, Prince George) 5 w.
- Gold Bridge** —CJGB-TV-1, Ch. 6, Bridge River Community Recreational Society (CHAN-TV, Vancouver) 5 w.
- Gold Bridge** —CJFB-TV-2, Ch. 3, Bridge River Community Recreational Society (CFJC-TV, Kamloops) 5 w.
- Golden** —CBUBT-2, Ch. 13, CBC (CBUBT-6, Spillimacheen) 11.4-kw.
- Gold River** —CBUT-12, Ch. 7, CBC (CBUT, Vancouver, via satellite) 10 w.
- Gold River** —CJGR-TV-3, Ch. 2, Gold River TV Assn. (CHAN-TV, Vancouver) 10 w.
- Grand Forks** —CBUT-37, Ch. 5, CBC (CBUT-30, Phoenix) 60 w.
- Grand Forks** —CKSR-TV-1, Ch. 7, BCTV (CHAN-TV, Vancouver) 10 w.
- Granisle (Snowshoe Island)** —CHTL-TV-2, Ch. 6, Fulton River Recreation Commission (CFTK-TV, Terrace) 5 w.
- Granisle** —CIGR-TV-1, Ch. 7, Granisle TV Society (CHAN-TV, Vancouver) 1 w.
- Greenwood** —CBUT-31, Ch. 31, CBC (CBUT-30, Phoenix) 60 w.
- Gribbell Island/Hartley** —CFGI-TV-1, Ch. 12, Skeena Broadcasters Ltd. (CFTK-TV, Terrace) 5 w.
- Hagensborg** —CBUIT-4, Ch. 11, CBC (CBUT, Vancouver, via satellite) 10 w.
- Harrison Hot Springs** —CBUT-23, Ch. 13, CBC (CBUT-25, Chilliwack) 30 w.
- Hendrix Lake** —CIHL-TV, Ch. 12, Hendrix Lake TV Society (CHAN-TV, Vancouver) 8.4 w.
- Hixon** —CKPG-TV-1, Ch. 10, CKPG Television Ltd. (CKPG-TV, Prince George) 10 w.
- Holberg** —CBUT-21, Ch. 2, CBC (CBUT-19, Port Hardy) 20 w.
- Holberg** —CFKY-TV-1, Ch. 4, The West Quatsino Radio & TV Society (CHEK-TV, Victoria) 5 w.
- Holberg** —CFSH-TV-1, Ch. 8, Canadian Forces Station (CHEK-TV, Victoria) 5 w.
- Hope** —CBUT-6, Ch. 9, CBC (CBUT-26, Ruby Creek) 10 w.
- Houston** —CBCH-TV-1, Ch. 2, CBC (CFTK-TV, Terrace) 98 w.
- Houston** —CFHO-TV, Ch. 8, Houston-Smithers Rebroadcasting Society (CFIG-TV, Prince George) 10 w.
- Hudson Bay Mountain** —CFTK-TV-11, Ch. 7, Skeena Bcstrs. Ltd. (CFTK-TV, Terrace) 1-kw.
- Invermere** —CBUBT-3, Ch. 2, CBC (CBUBT-7, Cranbrook) 8.9 w.
- Invermere** —CFWL-TV-1, Ch. 8, Invermere District TV Co. Ltd. (CFCN-TV-5, Lethbridge) 10 w.
- Jubilee Mountain** —CFWL-TV-2, Ch. 8, Invermere District TV Co. Ltd. (CFWL-TV-1, Invermere) 5 w.
- Kamloops** —CBUFT-2, Ch. 50, CBC (CBUFT, Vancouver) 1.5-kw.
- Kamloops** —CHKM-TV, Ch. 6, British Columbia TV Bcstg. System Ltd. (CHAN-TV, Vancouver) 4-kw.
- Kelowna** —CBUFT-1, Ch. 21, CBC (CBUFT, Vancouver) 1.7-kw.
- Kelowna** —CHKL-TV, Ch. 5, BCTV (CHAN-TV, Vancouver) 4-kw.
- Kemano** —New, Ch. 11, Nanika Cultural Society (CBC English network) 5 w.
- Keremeos** —CHKC-TV-1, Ch. 9, Keremeos-Cawston TV Society (CHBC-TV, Kelowna) 5 w.
- Kincolith** —CKPI-TV-1, Kincolith Band Council Developments Ltd. (CFTK-TV, Terrace).
- King Island** —CHVT-TV-1, Ch. 9, Bella Coola Valley TV Society (CFTK-TV, Terrace) 5 w.
- Kitimat** —CBUFT-7, Ch. 8, CBC (CBUFT-3, Terrace) 20 w.
- Kitwano** —CHKI-TV-1, Ch. 10, Vernon Smith (CFTK-TV, Terrace) 1 w.
- Kitwanga** —New, Ch. 11, Kitwanga Community Assn. (CFTK-TV, Terrace) 5 w.
- Kitwanga** —CHKI-TV, Ch. 6, Vernon Smith (CFTK-TV, Terrace) 5 w.
- Klemtu** —CFKK-TV-1, Ch. 2, Klemtu TV Society (CFTK-TV, Terrace) 5 w.
- Kokish** —CFKB-TV-2, Ch. 9, Alert Bay & District TV Society (CHEK-TV, Victoria) 10 w.
- Kwatna Bay** —CKKB-TV-1, Ch. 12, Allison Logging Co. Ltd. (CFTK-TV-8, Terrace) 5 w.
- Lalakata Point** —CFSB-TV-1, Ch. 11, South Bentinck & District TV Society (CFTK-TV, Terrace) 5 w.
- Legate Creek** —CFCC-TV-1, Ch. 7, Kitwanga Community Assn. (CFTK-TV Terrace) 5 w.
- Lillooet** —CFDF-TV-2, Ch. 13, Camelsfoot TV Assn. (CHAN-TV, Vancouver) 5 w.
- Lillooet** —CFMZ-TV-1, Ch. 2, Lillooet & District TV Assn. (CFJC-TV, Kamloops) 5 w.
- Lillooet** —Cily-TV-1, Ch. 8, Lytton & District TV Assoc. (CHAN-TV, Vancouver).
- Loos** —CBUHT-2, Ch. 6, CBC (CBUHT-1, Purden) 66.4 w.
- Louise Island** —CFBA-TV-1, Ch. 3, Beattie Anchorage Community Assn. (CFTK-TV, Terrace) 5 w.
- Lumby** —CHID-TV-1, Ch. 4, Lumby & District TV Assn. (CHBC-TV, Kelowna) 5 w.
- Lumby** —CHID-TV-2, Ch. 9, Lumby & District TV Assn. (CHAN-TV, Vancouver) 10 w.
- Lytton** —Cily-TV-2, Ch. 8, Lytton & District TV Assn. (CHAN-TV, Vancouver) 10 w.

Canadian TV Stations—British Columbia

- Lytton** —CHWS-TV-1, Ch. 11, Lytton & District TV Assn. (CFJC-TV, Kamloops) 10 w.
- Mabel Lake** —CHPP-TV-1, Ch. 8, Kingfisher Community Club (CHBC-TV, Kelowna) 5 w.
- Mabel Lake/Hupel** —CHPL-TV-1, Ch. 13, Kingfisher Community Club (CHAN-TV, Vancouver) 10 w.
- MacKenzie** —CIMK-TV-1, Ch. 9, MacKenzie Communications Committee (CHAN-TV, Vancouver) 10 w.
- MacKenzie** —CKPG-TV-4, Ch. 6, CKPG TV Ltd. (CKPG-TV, Prince George) 8.9 w.
- Madeira Park** —CBUT-36, Ch. 31, CBC (CBUT-35, Sechelt) 334 w.
- Malakwa** —CFFI-TV-1, Ch. 4, Malakwa Farmers' Institute (CHBC-TV, Kelowna) 5 w.
- Malakwa** —CFFI-TV-2, Ch. 11, Malakwa Farmers' Institute (CHAN-TV, Vancouver) 34 w.
- Martin Bay** —CHMB-TV, Ch. 13, Ocean Falls Communications Society (CFOF-TV, Ocean Falls) 2 w.
- McBride** —CBUHT-3, Ch. 2, CBC (CBUHT-2, Loos) 24 w.
- McClure** —New, Ch. 3, Barriere-Little Fort District TV Improvement Society (CFJC-TV, Kamloops) 10 w.
- Merritt** —CFJC-TV-3, Ch. 8, Inland Bcstrs. (1969) Ltd. (CFJC-TV, Kamloops) 5-kw.
- Mica Creek** —CHMC-TV-1, Ch. 7, Mica Creek Community TV Assn. (CHAN-TV, Vancouver) 11 w.
- Mica Creek** —CHMC-TV-2, Ch. 4, Mica Creek Community TV Assn. (CHAN-TV, Vancouver) 66 w.
- Mica Creek** —CFZQ-TV-1, Ch. 9, Mica Creek Community Club (CHBC-TV, Kelowna) 5 w.
- Mica Creek Village** —CFZQ-TV-2, Ch. 5, Mica Creek Community Club (CHBC-TV, Kelowna) 5 w.
- Midway** —CBUT-32, Ch. 7, CBC (CBUT-30, Phoenix) 22 w.
- Mission Ridge** —CFJC-TV-17, Ch. 5, Howard F. Johnston (CFJC-TV-4, Clinton) 62 w.
- Monte Lake** —CJML-TV-1, Ch. 8, The Monte Lake TV Satellite Assn. (CFJC-TV, Kamloops) 5 w.
- Moricetown** —CBCH-TV-4, Ch. 4, CBC (CBCH-TV-3, Smithers) 10 w.
- Mt. Begbie** —CHRP-TV-2, Ch. 9, Rogers Pass Community TV Assn. (CHBC-TV, Kelowna) 5 w.
- Mt. Dolly** —CKHF-TV-2, Ch. 11, Stewart Community Club (CFTK-TV, Terrace) 5 w.
- Mt. Hamilton** —CFHM-TV-1, Ch. 7, Hamilton Mountain Community TV & Recreation Assn. (CFJC-TV, Kamloops) 5 w.
- Mt. Hamilton** —CFHM-TV-2, Ch. 9, Hamilton Mountain Community TV & Recreation Assn. (CHAN-TV, Vancouver) 10 w.
- Mt. McDonald** —CBUT-27, Ch. 59, CBC (CBUT, Vancouver) 48 w.
- Mt. Poole** —CHQC-TV-1, Ch. 4, Sandspit & District TV Society (CFTK-TV, Terrace) 5 w.
- Mt. Timothy** —CFJC-TV-6, Ch. 5, Inland Bcstrs. (1969) Ltd. (CFJC-TV, Kamloops) 980 w.
- Moyle** —CBUBT-14, Ch. 6, CBC (CBUBT-7, Cranbrook) 76.5 w.
- Moyle & Creston** —CKVS-TV-1, Ch. 5, Kootenay Valley TV Society (CFAC-TV-7, Lethbridge) 5 w.
- Nakusp** —CJNP-TV-1, Ch. 2, Arrow Lakes TV Society (CHBC-TV, Kelowna) 5 w.
- Nakusp** —CJNP-TV-2, Ch. 4, Arrow Lakes TV Society (KXLY-TV, Spokane) 0.033 w.
- Nakusp** —CJNP-TV-3, Ch. 7, Arrow Lakes TV Society (CHAN-TV, Vancouver) 2.75 w.
- Narrows Inlet** —CHNI-TV, Ch. 10, BCFP TV Society (CHEK-TV, Victoria) 1 w.
- Natal** —CBUBT-10, Ch. 11, CBC (CBUBT-9, Fernie) 103 w.
- Nelson** —CKTN-TV-3, Ch. 3, B.C. TV Bcstg. System Ltd. (CHAN-TV, Vancouver) 330 w.
- Nelson** —CBUCT, Ch. 9, CBC (CBUT, Vancouver) 940 w.
- Newcastle Ridge** —CFKB-TV-1, Ch. 7, Alert Bay & District TV Society (CHEK-TV, Victoria) 5 w.
- New Denver** —CBUCT-6, Ch. 17, CBC (CBUCT, Nelson) 696 w.
- New Denver** —CHSL-TV-1, Ch. 6, New Denver-Silverton Cooperative TV Society (KREM-TV, Spokane) 5 w.
- New Denver/Silverton** —CHJV-TV, Ch. 13, New Denver-Silverton Cooperative TV Society (CHKL-TV, Kelowna) 1 w.
- Nimkish** —CBUT-15, Ch. 5, CBC (CBUT-13, Woss Camp) 8.9 w.
- Nimkish** —CFNV-TV-2, Ch. 6, Nimkish Valley TV Society (CHEK-TV, Victoria) 5 w.
- Nine Mile Mountain** —CFST-TV-1, Ch. 9, Skeena TV Assn. (CFTK-TV, Terrace) 5 w.
- Ocean Falls** —CFOF-TV, Ch. 2, Ocean Falls Communications Society (CBUT, Vancouver) 5 w.
- Ocean Falls** —CFTK-TV-9, Ch. 2, Skeena Bcstrs. Ltd. (CFTK-TV, Terrace) 76 w.
- Olalla** —CHKC-TV-2, Ch. 6, Keremeos-Cawston TV Society (CHBC-TV, Kelowna) 5 w.
- Olalla** —CHKC-TV-5, Ch. 11, Keremeos-Cawston TV Society (CHAN-TV, Vancouver) 10 w.
- Oliver/Osoyoos** —CKKM-TV, Ch. 3, BCTV (CHAN-TV, Vancouver) 930 w.
- Oliver/Osoyoos** —CHBC-TV-3, Ch. 8, Okanagan Valley TV Co. Ltd. (CHBC-TV, Kelowna) 100 w.
- 100 Mile House** —CITM-TV, Ch. 3, BCTV (CHAN-TV, Vancouver) 72 w.
- Ottertail** —CBUBT-12, Ch. 53, CBC (CBUBT-11, Palliser) 7 w.
- Palliser** —CBUBT-11, Ch. 40, CBC (CBUBT-2, Golden) 7 w.
- Passmore** —CHMS-TV-2, Ch. 7, Mount Sentinel TV Cooperative (KXLY-TV, Spokane) 5 w.
- Pavilion Lake** —CIPV-TV, Ch. 12, Pavilion Lake Residents & Property Owners Assn. (CHKM-TV, Kamloops) 0.5 w.
- Peachland** —CIPL-TV, Ch. 9, Harold J. Williamson (CHAN-TV, Vancouver) 10 w.
- Peachland** —CHPT-TV-1, Ch. 4, Harold J. Williamson (CHBC-TV, Kelowna) 5 w.
- Pearse Island** —CKPI-TV-1, Ch. 4, Kincolith Band Council Development Ltd. (CFTK-TV, Terrace) 5 w.
- Pemberton** —CBUPT, Ch. 4, CBC (CBUT, Vancouver, via satellite) 41 w.
- Pemberton** —CHPV-TV-1, Ch. 9, Pemberton TV Society (CHEK-TV, Victoria) 2 w.
- Penticton** —CHBC-TV-1, Ch. 13, Okanagan Valley TV Co. Ltd. (CHBC-TV, Kelowna) 300 w.
- Penticton** —CHKL-TV-1, Ch. 10, BCTV (CHAN-TV, Vancouver) 1.08-kw.
- Phoenix** —CBUT-30, Ch. 15, CBC (CBUT, Vancouver) 740 w.
- Pine Valley (Williams Lake)** —CFJC-TV-18, Ch. 2, Inland Bcstrs. (1969) Ltd. (CFJC-TV, Kamloops) 5-kw.
- Pitt River** —CIPT-TV, Ch. 10, BCFP TV Society (CHEK-TV, Victoria) 1 w.
- Port Alberni** —CBUT-3, Ch. 4, CBC (CBUT, Vancouver) 10 w.
- Port Alberni** —CHEK-TV-3, Ch. 11, BCTV (CHEK-TV, Victoria) 5 w.
- Port Alice** —CBUT-17, Ch. 10, CBC (CBUT-16, Alert Bay) 77.4 w.
- Port Alice** —CKPA-TV-1, Ch. 2, H. V. Hartford (CHEK-TV, Victoria) 14 w.
- Port Alice** —CKPA-TV-2, Ch. 7, Rayonier Canada (CHEK-TV, Victoria) 10 w.
- Port Hardy** —CBUT-19, Ch. 6, CBC (CBUT-1, Courtenay) 29.2 w.
- Port Hardy** —CFKB-TV-3, Ch. 3, Alert Bay & District TV Society (CHEK-TV, Victoria) 5 w.
- Port McNeill** —CBUT-18, Ch. 2, CBC (CBUT-16, Alert Bay) 27 w.
- Port Renfrew** —CJTV-TV-1, Ch. 11, Port Renfrew Community Assn. (CHAN-TV, Vancouver) 5 w.
- Pouce Coupe** —CBCD-TV-1, Ch. 7, CBC (CJDC-TV, Dawson Creek) 10 w.
- Prince George** —CBUFT-4, Ch. 4, CBC (CBUFT, Vancouver) 36 w.
- Prince George** —CIFG-TV, Ch. 12, British Columbia TV Bcstg. System Ltd. (CHAN-TV, Vancouver) 1.9-kw.
- Prince Rupert** —CFTK-TV-1, Ch. 6, Skeena Broadcasters Ltd. (CFTK-TV, Terrace) 1.25-kw.
- Princeton** —CHGP-TV-1, Ch. 5, Princeton TV Ltd. (CBC English network, via satellite) 5 w.
- Princeton** —CHNJ-TV-1, Ch. 11, Princeton TV Ltd. (CHAN-TV, Vancouver) 5 w.
- Pritchard** —CHKM-TV-1, Ch. 9, BCTV (CHAN-TV, Vancouver) 7.25 w.
- Pritchard** —CFJC-TV-19, Ch. 2, Inland Bcstrs. (1969) Ltd. (CFJC-TV, Kamloops) 2-kw.
- Promontory Mountain** —CFJC-TV-12, Ch. 10, Inland Bcstrs. (1969) Ltd. (CFJC-TV, Kamloops) 5-kw.
- Puntzi** —CKPM-TV-1, Ch. 2, Puntzi TV Assn. (CHAN-TV, Vancouver) 10 w.
- Purden** —CBUHT-1, Ch. 10, CBC (CBUHT, Tabor Mountain) 194 w.
- Quesnel** —CFJC-TV-11, Ch. 7, Inland Bcstrs. (1969) Ltd. (CFJC-TV, Kamloops) 5-kw.
- Quesnel** —CITM-TV-2, Ch. 8, British Columbia TV Bcstg. System Ltd. (CHAN-TV, Vancouver) 32 w.

Quesnel —CKPG-TV-5, Ch. 13, CKPG TV Ltd. (CKPG-TV, Prince George) 8.9 w.

Radium Hot Springs —CBUBT-5, Ch. 77, CBC (CBUBT-1, Canal Flats) 79 w.

Revelstoke/Begbie —CHRP-TV-2, Ch. 9, Dept. of Indian & Northern Affairs (CHBC-TV Kelowna) 10 w.

Revelstoke/Begbie —CHRP-TV-1, Ch. 7, Dept. of Indian & Northern Affairs (CHAN-TV, Vancouver) 10 w.

Rimrock —CKRR-TV-1, Ch. 9, Alexandria Community Hall Society (CFJC-TV-6, Mt. Timothy) 5 w.

Rimrock —CKRR-TV-2, Ch. 11, E. J. Bourdon (CITM-TV, 100 Mile House) 5 w.

River Jordan —CHEK-TV-2, Ch. 11, BCTV (CHEK-TV, Victoria) 10 w.

Rock Creek —CBUT-33, Ch. 33, CBC (CBUT-32, Midway) 100 w.

Ruby Creek —CBUT-26, Ch. 25, CBC (CBUT-25, Chilliwack) 5 w.

Salmo —CBUAT-5, Ch. 10, CBC (CBUT-4, Erie) 5 w.

Salmon Arm —CFSA-TV-1, Ch. 13, Salmon Arm & District Chamber of Commerce (CHAN-TV, Vancouver) 40 w.

Salmon Arm —CHBC-TV-4, Ch. 9 Okanagan Valley TV Co. Ltd. (CHBC-TV-5, Grinrod) 199 w.

Sandspit/Queen Charlotte —See Mt. Poole.

San Jose/CFS Holberg —CFSH-TV-1, Ch. 8, Lt. Col. W. J. Read (CHEK-TV, Victoria) 1 w.

San Jose/CFS Holberg —CFHH-TV, Ch. 13, Lt. Col. C. G. Harvey-Clark (CBUT, Vancouver) 1 w.

Santa Rosa —CKSR-TV, Ch. 83, BCTV (CHAN-TV, Vancouver) 10-kw.

Savona —CFSC-TV-1, Ch. 13, Savona Community Assn. (CHAN-TV, Vancouver) 4.4 w.

Savona —CFSC-TV-2, Ch. 8, Savona Community Assn. (CFJC-TV, Kamloops) 5 w.

Sayward —CBUT-10, Ch. 4, CBC (CBUT, Vancouver, via satellite) 28 w.

Sechelt —CBUT-35, Ch. 19, CBC (CBUT-4, Bowen Island) 875 w.

Shalath —CJBT-TV-1, Ch. 11, Bridge River Community Recreational Society (CHAN-TV, Vancouver) 10 w.

Shalath —CJBT-TV-2, Ch. 5, Bridge River Community Recreational Society (CFJC-TV Kamloops) 5 w.

Silver River —New, Ch. 7, BCFP TV Society (CBUT, Vancouver) 1 w.

Sixteen Mile House —CHCS-TV-1, Ch. 7, Sixteen Mile TV Society (CHAN-TV, Vancouver) 10 w.

Skaha Lake —CHBC-TV-7, Ch. 7, Okanagan Valley TV Co. Ltd. (CHBC-TV, Kelowna) 5-kw.

Slocan —CBUCT-5, Ch. 39, CBC (CBUCT-3, Winlaw) 214.2 w.

Smithers —CBCH-TV-3, Ch. 5, CBC (CBCH-TV-1, Houston) 27 w.

Smithers —CFHO-TV-1, Ch. 13, Houston-Smithers Rebroadcasting Society (CFG-TV, Prince George) 10 w.

Soda Creek —CKSC-TV-1, Ch. 4, McLeese Lake Recreation Commission (CFJC-TV-6, Mt. Timothy) 1 w.

Soda Creek —CKSC-TV-2, Ch. 10, McLeese Lake Recreation Commission (CHAN-TV, Vancouver) 1 w.

Sointula —CFKB-TV-4, Ch. 5, Alert Bay & District TV Society (CHEK-TV, Victoria) 5 w.

Sooke —CBUT-28, Ch. 3, CBC (CBUT-27, Mt. McDonald) 5 w.

Sooke —CHEK-TV-1, Ch. 13, CHEK-TV Ltd. (CHEK-TV, Victoria) 5 w.

South Bentinck Arm —CFSB-TV-2, Ch. 13, South Bentinck & District TV Society (CFSB-TV-1, Lalakata Point) 5 w.

Sparwood —CFCN-TV-11, Ch. 6, CFCN-TV (CFCN-TV, Calgary, Alta.).

Spences Bridge —CJNA-TV-1, Ch. 3, Spences Bridge Community Club (CFJC-TV, Kamloops) 5 w.

Spences Bridge —CJNA-TV-2, Ch. 7, Spences Bridge Community Club (CHAN-TV, Vancouver) 35 w.

Spences Bridge —New, Ch. 9, Spences Bridge Community Club (CBC Northern Service) 10 w.

Spillimacheen —CBUBT-6, Ch. 69, CBC (CBUBT-5, Radium Hot Springs) 93.2 w.

Squamish —CBUT-5, Ch. 11, CBC (CBUT-4, Bowen Island) 5 w.

*Media Brokerage Specialist
CATV, TV and Radio*

**THE
TED HEPBURN
COMPANY**

*Ted Hepburn, President Todd Hepburn, Vice-President
P.O. Box 42401, Cincinnati, Ohio 45242 (513) 791-8730*

Squamish —CHAN-TV-3, Ch. 7, British Columbia TV Bcstg. System Ltd. (CHAN-TV, Vancouver) 5 w.

Tabor Mountain —CBUHT, Ch. 78, CBC (CBUT, Vancouver) 5 w.

Taghum —CKTN-TV-2, Ch. 23, BCTV (CHAN-TV, Vancouver) 10 w.

Tahsis —CBUT-14, Ch. 9, CBC (CBUT-13, Woss Camp) 8.6 w.

Tasu —CFAL-TV-1, Ch. 11, Tasu TV Society (CFTK-TV-1, Prince Rupert) 5 w.

Tatla Lake —CIAL-TV-2, Ch. 9, Anahim Lake Community Assn. (CHAN-TV, Vancouver) 10 w.

Tatla Lake —New, Ch. 11, Anahim Lake Community Assn. (CFJC-TV, Kamloops) 1 w.

Taylor —CBCD-TV-4, Ch. 12, CBC (CBCD-TV-3, Fort St. John) 10 w.

Terrace —CBUFT-3, Ch. 11, CBC (CBUFT, Vancouver) 660 w.

Tete Jaune —CBUHT-4, Ch. 10, CBC (CBUHT-3, McBride) 21 w.

Tollno —CBUT-22, Ch. 10, CBC (CBUT, Vancouver, via satellite) 8.9 w.

Topley Landing (Shoulder Mtn.) —CHTL-TV-1, Ch. 9, Fulton River Recreation Commission (CFTK-TV, Terrace) 1-kw.

Topley Landing —CIGR-TV, Ch. 11, Granisle TV Society (CHAN-TV, Vancouver) 10 w.

Trail —CBUAT-6, Ch. 52, CBC (CBUT, Vancouver) 765 w.

Trail —CBUAT, Ch. 11, CBC (CBUT, Vancouver) 3.3-kw.

Trail-Rosland —CKTN-TV, Ch. 8, BCTV (CHAN-TV, Vancouver) 4.4-kw.

Tumbler Ridge —New, Ch. 7, Tumbler Ridge TV Society (CHCH-TV, Hamilton, Ont.) 5 w.

Tumbler Ridge —New, Ch. 9, Tumbler Ridge TV Society (TCTV, Montreal) 5 w.

Tumbler Ridge —New, Ch. 11, Tumbler Ridge TV Society (CITV-TV, Edmonton) 5 w.

Tumbler Ridge —New, Ch. 13, Tumbler Ridge TV Society (CHAN-TV, Vancouver) 5 w.

Ucluelet —CBUT-7, Ch. 7, CBC (CBUT, Vancouver) 54.5 w.

Ucluelet —CKUP-TV-1, Ch. 9, West Coast Community TV Assn. (CHEK-TV, Victoria) 5 w.

Valemount —CBUHT-5, Ch. 6, CBC (CBUHT-4, Tete Jaune) 2.5 w.

Vanderhoof —CKIN-TV-1, Ch. 8, Kinsmen Club of Vanderhoof (CHAN-TV, Vancouver) 5 w.

Vanderhoof —CBCB-TV-1, Ch. 18, CBC (CBCB-TV-2, Fort Fraser) 10 w.

Vavenby —New, Ch. 13, Vavenby Community Club & Recreation Commission (CFJC-TV, Kamloops) 10 w.

Vavenby —CKVA-TV-1, Ch. 8, Vavenby Community Club (CHAN-TV, Vancouver) 0.56 w.

Vernon —CHKL-TV-2, Ch. 12, BCTV (CHAN-TV, Vancouver) 564 w.

Canadian TV Stations—British Columbia

Vernon—CHBC-TV-2, Ch. 7, Okanagan Valley TV Co. Ltd. (CHBC-TV, Kelowna) 310 w.
Wakeman Sound—New, Ch. 7, BCFP TV Society (CHEK-TV, Victoria) 1 w.
Wakeman Sound—New, Ch. 9, BCFP TV Society (CBUT, Vancouver) 1 w.
Wells/Barkerville—CKWB-TV, Ch. 11, Wells TV Committee (CHAN-TV, Vancouver) 10 w.
Whistler—CBLWT, Ch. 13, CBC (CBUT, Vancouver, via satellite) 107 w.
Whistler—CJWM-TV, Ch. 21, Whistler Mountain TV Society (CKVU-TV, Vancouver) under 1 w.
Williams Lake—CFJC-TV-5, Ch. 8, Inland Bcstrs. (1969) Ltd. (CFJC-TV, Kamloops) 5-kw.
Williams Lake—CITM-TV-1, Ch. 13, BCTV (CHAN-TV, Vancouver) 32 w.
Winlaw—CBLUT-3, Ch. 12, CBC (CBLUT Nelson) 45 w.
Wokas Lake—CJGR-TV-2, Ch. 11, Gold River TV Assn. (CHAN-TV, Vancouver) 10 w.
Woss Camp—CBUT-13, Ch. 12, CBC (CBUT-1, Courtenay) 155 w.
Yale—CHYT-TV-1, Ch. 4, The Yale Ratepayers Assn. (CBUT, Vancouver) 5 w.

MANITOBA

CKX-TV

Brandon

(Ch. 5)

(Repeated by CKX-TV-1, Birtle-Foxwarren; CKX-TV-3, McCreary; CKX-TV-2, Melita, all Man.)

Network Service: CBC.

Licensee: Western Manitoba Bcstrs. Ltd., 2940 Victoria Ave., Brandon, Man. R7B 0N2.

Studio: 2940 Victoria Ave.

Telephone: 204-728-1150. **Telex:** 07-502716.

Technical Facilities: Channel No. 5 (76-82 MHz). Authorized power: 100-kw visual, 49.1-kw aural. Antenna: 1254-ft. above av. terrain, 1335-ft. above ground, 2651-ft. above sea level, lat. 49° 44' 33", long. 100° 07' 84".

Transmitter: 12-mi. S of Brandon.

News Service: Broadcast News.

AM Affiliate: CKX, 50-kw, 1150 kHz (CBC).

Began Operation: Jan. 28, 1955.

Represented (sales) by All-Canada Radio & Television Ltd.

Personnel:

STUART CRAIG, president & managing director.

ALBERT TROTTIER, sales manager.

LAWRENCE DUBOIS, engineer.

Highest 30 Sec. Rate: \$90.

BBM Weekly Reach (Spring 1985): 143,000

CBWT

Winnipeg

(Ch. 6)

English Outlet

(Repeated by CBWST, Baldy Mountain; CHFC-TV, Churchill; CBWNT, Cross Lake; CBWDT, Dryden; CBWGT-2, Fairford; CBWBT, Flin Flon; CBWCT, Fort Frances; CBWAT, Kenora; CBWT-2, Lac du Bonnet; CBWOT, Norway House; CBWT-3, Piney; CBWET, Red Lake; CBWIT, The Pas; CBWTT, Thompson; 33 others).

Network Service: CBC.

Licensee: Canadian Bcstg. Corp., 1500 Bronson Ave., Ottawa, Ont.

Studio: 541 Portage Ave., Box 160, Winnipeg, Man. R3C 2H1.

B-122

Office: 491 Portage Ave., 8th Floor, Winnipeg.

Telephone: 204-775-8351. **Telex:** 07-57780.

Technical Facilities: Channel No. 6 (82-88 MHz). Authorized power: 100-kw visual, 12-kw aural. Antenna: 1027-ft. above av. terrain, 1064-ft. above ground, 1849-ft. above sea level, lat. 49° 46' 15", long. 97° 30' 35".

Transmitter: 6-mi. E of Starbuck, Man. on Hwy. 2.

AM Affiliate: CBW, 50-kw, 990 kHz.

FM Affiliate: CBW-FM, 354-kw, 98.3 MHz (Ch. 252).

Began Operation: May 31, 1954.

Represented (sales) by CBC National Selective Sales (Canada); Canadian Standard Broadcast Sales (U.S.).

Personnel:

DON FERGUSON, regional director for the Province of Manitoba.

T. ALIX, sales manager.

PETER ROBERTSON, regional engineer.

N. COWAN, regional community affairs manager, Manitoba.

MARV TERMOCK, director of TV.

J. LYTTLE, TV production manager.

A. KELLNER, supervisor, VTR & plant operations.

H. DECUYPERE, manager, TV technical services.

Highest 30 Sec. Rate (Sept. 30, 1985): \$925.

BBM Weekly Reach (Spring 1985): 885,000

CBWFT

Winnipeg

(Ch. 3)

French Outlet

(Repeated by CBWFT-6, Pine Falls, Man. & 6 others)

Network Service: SRC.

Licensee: Societe Radio-Canada, 1500 Bronson Ave., Ottawa, Ont.

Technical Facilities: Channel No. 3 (60-66 MHz). Authorized power: 59-kw visual, 7.37-kw aural. Antenna: 930-ft. above av. terrain, 1064-ft. above ground, 1849-ft. above sea level, lat. 49° 46' 15", long. 97° 30' 35".

Transmitter: Hwy. 2 near Starbuck, Man.

Studio: 541 Portage Ave., Box 160, Winnipeg R3C 2H1.

Telephone: 204-775-8351. **Telex:** 07-57780.

Represented (sales) by CBC National Selective Sales (Canada); Canadian Standard Broadcast Sales Inc. (U.S.).

AM Affiliate: CKSB, St. Boniface, 10-kw, 1050 kHz.

Began Operation: April 24, 1960.

Personnel:

GILBERT TEFFAINE, regional director of French services, Manitoba.

MARYSE LAIROT, communications coordinator.

MAURICE AUGER, executive producer, news.

BERNARD TURENNE, director, French TV programming.

MARIE BENOIST-MARTIN, director, French radio programming.

Rates: No rate card available; carries network commercials.

BBM Weekly Reach (Spring 1985): 52,000

CKND-TV

Winnipeg

(Ch. 9)

(Repeated by CKND-TV-2, Basswood, Man.)

Network Service: Independent.

Licensee: CanWest Broadcasting Ltd., 603 St. Mary's Rd., Box 60, Winnipeg, Man. R2M 4A5.

TV & Cable Factbook No. 54

Technical Facilities: Channel No. 9 (186-192 MHz). Authorized power: 325-kw visual, 48.75-kw aural. Antenna: 907-ft. above av. terrain, 1064-ft. above ground, 785-ft. above sea level, lat. 49° 46' 15", long. 97° 30' 35".

Transmitter: 4.5-mi. E of Starbuck, Man.

Telephone: 204-233-3304. **Telex:** 07-55270.

Studio: 603 St. Mary's Rd.

Ownership: CanWest Bcstg. Ltd.

Began Operation: Aug. 31, 1975.

Represented (sales) by CanVideo Television Sales (Toronto & Montreal); Metro Marketing West (Vancouver & western U.S.); Brydson Spot Sales Inc. (eastern U.S.).

Personnel:

D. C. BRINTON, president & chief executive officer.
 PETER M. LIBA, executive vice president & station manager.
 BRYAN ZILKEY, general sales manager.
 ELAINE ALI, business manager.
 DON HORNBY, operations manager.
 AL BLEICHERT, production manager.
 ROBERT HALL, chief engineer.
 STAN THOMAS, program manager.
 ANDY ARNOT, news director.
 CARMEN HATHAWAY, promotion director.

Highest 30 Sec. Rate: \$1200.

BBM Weekly Reach (Spring 1985): 853,000

CKY-TV

Winnipeg

(Ch.7)

(Repeated by CKYB-TV, Brandon; CKYD-TV, Dauphin; CKYA-TV, Fisher Branch; CKYF-TV, Flin Flon; CKYS-TV, Snow Lake; CKYP-TV, The Pas; CKYT-TV, Thompson, all Man.)

Network Service: CTV.

Licensee: Moffat Communications Limited, Polo Park, Winnipeg, Man. R3G CL7.

Studio: Polo Park.

Telephone: 204-775-0371. **Telex:** 07-57745.

Technical Facilities: Channel No. 7 (174-180 MHz). Authorized power: 325-kw visual, 65-kw aural. Antenna: 1003-ft. above av. terrain, 1003-ft. above ground, 1778-ft. above sea level, lat. 49° 34' 46", long. 97° 10' 17".

Transmitter: St. Agathe.

News Service: Broadcast News.

Ownership: Moffat Communications Limited.

Began Operation: Nov. 12, 1960.

Represented (sales) by Alexander, Pearson & Dawson Inc. (Canada); All-Canada Radio & Television Ltd. (U.S.).

Personnel:

R. L. MOFFAT, president.
 W. A. DAVIS, vice president, finance & treasurer.
 J. S. PURVIS, general manager.
 I. M. LILLIE, general sales manager.
 L. TISCH, engineering director.
 J. C. ARMSTRONG, program manager.
 J. S. GIBSON, operations manager.
 S. FAWCETT, director of news & current affairs.

Highest 30 Sec. Rate: \$538.

BBM Weekly Reach (Spring 1985): 893,000

REPEATER STATIONS

Basswood —CKND-TV-2, Ch. 2, CanWest Bcstg. Ltd. (CKND-TV, Winnipeg) 100-kw.

Birtle-Foxwarren —CKX-TV-1, Ch. 11, Western Manitoba Bcstrs. Ltd. (CKX-TV, Brandon) 92-kw.

Brandon —CBWFT-10, Ch. 21, CBC (CBWFT, Winnipeg) 5.5-kw.

Brandon —CKYB-TV, Ch. 4, Relay Communications Ltd. (CKY-TV, Winnipeg) 100-kw.

1986 Edition

Brochet —CBDE-TV, Ch. 9, CBC (CBNT, St. John's, Nfld., via satellite) 10 w.

Churchill —CHFC-TV, Ch. 8, CBC (CBWT, Winnipeg) 8.9 w.

Cormorant —CICM-TV-1, Ch. 4, Cormorant TV Assn. (CBWIT, The Pas) 5 w.

Cross Lake —CBWNT, Ch. 12, CBC (CBWT, Winnipeg) 8.9 w.

Dauphin —CBWST, Ch. 8, CBC (CBWT, Winnipeg) 120-kw.

Dauphin —CKYD-TV, Ch. 12, Relay Communications Ltd. (CKY-TV, Winnipeg) 63-kw.

Easterville —CBWHT-2, Ch. 11, CBC (CBWHT-1, Grand Rapids) 8.9 w.

Fairford —CBWGT-2, Ch. 7, CBC (CBWT, Winnipeg) 2-kw.

Fisher Branch —CBWGT, Ch. 10, CBC (CBWT, Winnipeg) 27.4-kw.

Fisher Branch —CKYA-TV, Ch. 8, Moffat Communications Ltd. (CKY-TV, Winnipeg) 31-kw.

Flin Flon —CBWFT-2, Ch. 3, CBC (CBWFT, Winnipeg) 68 w.

Flin Flon —CBWBT, Ch. 10, CBC (CBWT, Winnipeg) 7.8-kw.

Flin Flon —CKYF-TV, Ch. 13, Moffat Communications Ltd. (CKY-TV, Winnipeg) 1.04-kw.

Gillam —CBWLT, Ch. 8, CBC (CBWT, Winnipeg) 5 w.

Gods Lake Narrows —CBWXT, Ch. 13, CBC (CBWT, Winnipeg) 2.4-kw.

Grand Rapids —CBWHT, Ch. 8, CBC (CBWT, Winnipeg) 5 w.

Grand Rapids —CBWHT-1, Ch. 15, CBC (CBWT, Winnipeg) 50 w.

Jackhead —CBWGT-1, Ch. 5, CBC (CBWGT, Fisher Branch) 3.4-kw.

Jenpeg —CHTV-TV-1, Ch. 8, Gary H. Shapera (CBWNT, Cross Lake) 5 w.

Lac du Bonnet —CBWT-2, Ch. 4, CBC (CBWT, Winnipeg) 8.4-kw.

Leaf Rapids —CBWQT, Ch. 13, CBC (CBWT, Winnipeg) 260 w.

Limestone —CHTV-TV-3, Ch. 10, Gary H. Shapera (CBWLT, Gillam) 5 w.

Little Grand Rapids —CBWZT, Ch. 9, CBC (CBWT, Winnipeg) 230 w.

Lone Spruce —CHTV-TV-2, Ch. 12, Gary H. Shapera (CBWLT, Gillam) 5 w.

Lynn Lake —CBWRT, Ch. 8, CBC (CBWT, Winnipeg) 8.9 w.

Maneking —CBWYT, Ch. 2, CBC (CBWST, Dauphin) 4-kw.

Manigotagan —CBWGT-3, Ch. 22, CBC (CBWGT, Fisher Branch) 151 w.

McCreary —CKX-TV-3, Ch. 11, Western Manitoba Bcstrs. Ltd. (CKX-TV, Brandon) 31.8-kw.

McCusker Lake —CBWUT, Ch. 10, CBC (CBWT, Winnipeg) 240 w.

Melita —CKX-TV-2, Ch. 9, Western Manitoba Bcstrs. Ltd. (CKX-TV, Brandon) 188 w.

Moose Lake —CBWIT-1, Ch. 9, CBC (CBWIT, The Pas) 8.9 w.

Nelson House —CBWPT, Ch. 11, CBC (CBWT, Winnipeg) 8.9 w.

Norway House —CBWOT, Ch. 9, CBC (CBWT, Winnipeg) 8.9 w.

Oak Lake —CBWFT-6, Ch. 32, CBC (CBWFT Winnipeg) 21.5-kw.

Oxford House —CBWVT, Ch. 8, CBC (CBWT, Winnipeg) 8.9 w.

Pikwitonei —CFPM-TV-1, Ch. 12, PIK TV Assn. (CBWTT, Thompson) 5 w.

Pine Falls —CBWFT-6, Ch. 11, CBC (CBWFT, Winnipeg) 1.5-kw.

Plney —CBWT-3, Ch. 29, CBC (CBWT, Winnipeg) 25-kw.

Poplar River —CBDI-TV, Ch. 13, CBC (CBUT, Vancouver, B.C., via satellite) 10 w.

Pukatawagan —CBWBT-1, Ch. 11, CBC (CBWBT-2, Island Falls) 8.9 w.

St. Lazare —CBWFT-3, Ch. 13, CBC (CBWFT, Winnipeg) 8.9 w.

Ste. Rose du Lac —CBWFT-4, Ch. 3, CBC (CBWFT, Winnipeg) 1.209-kw.

Shamattawa —CBDG-TV, Ch. 9, CBC (CBNT, St. John's, Nfld., via satellite) 10 w.

Sherridon —CJSM-TV-1, Ch. 5, Sherridon TV Committee (CBWBT, Flin Flon) 5 w.

Snow Lake —CBWKT, Ch. 8, CBC (CBWT, Winnipeg) 5 w.

Snow Lake —CKYS-TV, Ch. 11, Moffat Communications Ltd. (CKY-TV, Winnipeg) 19.2 w.

South Indian Lake —CBWQT-1, Ch. 10, CBC (CBWQT, Leaf Rapids) 8.9 w.

The Pas —CBWIT, Ch. 7, CBC (CBWT, Winnipeg) 288 w.

The Pas —CBWFT-1, Ch. 6, CBC (CBWFT, Winnipeg) 68 w.

Canadian TV Stations—Manitoba

The Pas —CKYP-TV, Ch. 12, Moffat Communications Ltd. (CKY-TV, Winnipeg) 1.07-kw.

Thicket Portage —CJTM-TV-1, Ch. 4, Thicket Portage TV Assn. (CBWTT, Thompson) 5 w.

Thompson —CBWFT-5, Ch. 5, CBC (CBWFT, Winnipeg) 72 w.

Thompson —CBWTT, Ch. 7, CBC (CBWT, Winnipeg) 296 w.

Thompson —CKYT-TV, Ch. 9, Moffat Communications Ltd. (CKY-TV Winnipeg) 1.1-kw.

Waasagomach —CBWWT, Ch. 9, CBC (CBWT, Winnipeg) 3.4-kw.

Wabowden —CBWMT, Ch. 10, CBC (CBWT, Winnipeg) 8.9 w.

MARITIME PROVINCES

CBAFT

Moncton, N.B.

(Ch. 11)

French Outlet

Network Service: SRC.

Licensee: Societe Radio-Canada, 1500 Bronson Ave., Ottawa, Ont.

Studio: 250 Archibald St., Box 950, Moncton, N.B. E1C 8N8.

Telephone: 506-853-3061. **Telex:** 014-2284.

Technical Facilities: Channel No. 11 (198-204 MHz). Authorized power: 325-kw visual, 65-kw aural. Antenna: 781-ft. above av. terrain, 433-ft. above ground, 1049-ft. above sea level, lat. 46° 08' 41", long. 64° 54' 14".

Transmitter: Lutes Mountain, Westmorland, N.B.

AM Affiliate: CBAF, 5-kw, 1300 kHz (CBC).

Began Operation: Dec. 21, 1959.

Represented (sales) by CBC National Selective Sales (Canada); Canadian Standard Broadcast Sales Inc. (U.S.).

Personnel:

CLAUDE BOURQUE, regional director of French Services, Atlantic Provinces.
CHARLES LEBLANC, manager, film & technical services.
RAYMOND SAVOIE, director of French TV.
MICHEL LeBLANC, regional engineer.
LAETITIA CYR, director of French radio.
LEO CORMIER, manager, communications.
AMOS LANDRY, sales manager.

Highest 30 Sec. Rate (Sept. 16, 1985): \$125.

BBM Weekly Reach (Spring 1985): 183,000

CKCW-TV

Moncton, N.B.

(Ch. 2)

(Repeated by: CKCD-TV, Campbellton; CKLT-TV-1, Florenceville/Woodstock; CKAM-TV, North Shore; CKAM-TV-1, Newcastle, all N.B.; CFGW-TV-2, Gaspé South; CFGW-TV-1, Gaspé West; CKMU-TV, Murdochville, all P.Q.)

Network Service: CTV.

Licensee: ATV New Brunswick Ltd., Box 5004, Moncton, N.B. E1C 8R6.

Studio: 191 Halifax St.

Telephone: 506-855-1224.

Technical Facilities: Channel No. 2 (54-60 MHz). Authorized power: 56-kw visual, 9.2-kw aural. Antenna: 1013-ft. above av. terrain, lat. 45° 51' 06", long. 64° 48' 47".

Transmitter: Caledonia Mt., near Rosevale.

News Services: ABC, Geoff Scott Communications, CP & BN.

B-124

Ownership: Atlantic Television System Ltd. Also owns satellites CKAM-TV, North Shore; CKAM-TV-1, Newcastle & CKCD-TV, Campbellton, all N.B.

Began Operation: Nov. 30, 1954.

Represented (sales) by Alexander, Pearson & Dawson Ltd.

Personnel:

FRED G. SHERRATT, president.
J. MARVEN NATHANSON, vice president, operations.
JOHN WOOD, vice president, sales.
JOE IRVINE, general manager.
JIM PATTERSON, retail sales supervisor.

Highest 30 Sec. Rate: \$90.

Combination rates: Sold with CJCH-TV, Halifax & CJCB-TV, Sydney as Atlantic Television System.

BBM Weekly Reach (Spring 1985): 759,000

CHSJ-TV

Saint John, N.B.

(Ch. 4)

(Repeated by CHCR-TV Bathurst-Campbellton-Dalhousie; CHSJ-TV-3, Bolestown; CHSJ-TV-1, Bon Accord; CHSJ-TV-2, Doaktown; CHMT-TV, Moncton; CHCN-TV Newcastle-Chatham; CHSJ-TV-4, Parker Ridge, N.B.)

Network Service: CBC.

Licensee: New Brunswick Bcstg. Co. Ltd., 335 Union St., Saint John, N.B. E2L 1B3.

Studio: 335 Union St.

Telephone: 506-632-2222.

Technical Facilities: Channel No. 4 (66-72 MHz). Authorized power: 100-kw visual, 14.4-kw aural. Antenna: 1268-ft. above av. terrain, 144-ft. above ground, 1604-ft. above sea level, lat. 45° 28' 40", long. 62° 14' 02".

Transmitter: Mt. Champlain.

News Services: Broadcast News, Canadian Press.

AM Affiliate: CHSJ, 10-kw, 1150 kHz.

Ownership: New Brunswick Publishing Co. Ltd., 99.9%.

Began Operation: March 22, 1954.

Represented (sales) by Paul Mulvihill & Co. Ltd. (Toronto, Vancouver & Montreal); Brydson Spot Sales Inc. (eastern U.S.); Metro Marketing (western U.S.).

Personnel:

KEN CLARK, president & general manager.
MEL JOHNSTON, operations manager.
GARY MURPHY, sales manager.
WILLIAM PIEKARSKI, chief engineer.
ROY MAKENNEY, chief accountant.

Highest 30 Sec. Rate: \$210.

BBM Weekly Reach (Spring 1985): 738,000

CBHT

Halifax, N.S.

(Ch. 3)

English Outlet

(Repeated by CBHT-14, Aspen; CBHT-18, Blue Mountain; CBHT-9, Caledonia; CBHT-15, Country Harbour Mine; CBHT-7, Digby; CBHT-19, Garden of Eden; CBHT-13, Goshen; CBHT-1, Liverpool; CBHT-12, Lochaber; CBHT-6, Middleton; CBHT-11, Mulgrave; CBHT-5, New Glasgow; CBHT-4, Sheet Harbour; CBHT-2, Shelburne; CBHT-16, Sherbrooke; CBHT-17, Sunnybrae; CBHT-8, Truro; CBHT-10, Weymouth; CBHT-3, Yarmouth, all N.S.)

Network Service: CBC.

Licensee: Canadian Bcstg. Corp., 1500 Bronson Ave., Ottawa, Ont.

Mailing Address: Box 3000, Halifax, N.S. B3J 3E9.

Telephone: 902-422-8311. **Telex:** 019-21618.

TV & Cable Factbook No. 54

Technical Facilities: Channel No. 3 (60-66 MHz). Authorized power: 56-kw average visual, 11.2-kw average aural. Antenna: 866-ft. above av. terrain, 650-ft. above ground, 1100-ft. above sea level, lat. 44° 39' 03", long. 63° 39' 28".

Transmitter: Geizer's Hill, NW of city.

News Services: Canadian Press, Broadcast News, UPI.

AM Affiliate: CBH, 10-kw, 860 kHz (CBC).

Studio: 1840 Bell Rd.

Began Operation: Dec. 20, 1954.

Represented (sales) by CBC National Selective Sales (Canada); Canadian Standard Broadcast Sales Inc. (U.S.).

Personnel:

BILL DONOVAN, regional director for the Maritime Provinces.
BOB BLOM, production manager.
G. SMITH, regional manager, communications.
G. MURRAY, regional sales manager.
JOHN PARKER, regional engineer.
SALEEM AHMED, director of TV.
DON BROWN, manager, TV operations center.

Highest 30 Sec. Rate (Sept. 30, 1985): \$650.

BBM Weekly Reach (Spring 1985): 559,000

CJCH-TV

Halifax, N.S.

(Ch. 5)

(Repeated by CJCH-TV-4, Bridgetown; CJCH-TV-6, Caledonia; CJCH-TV-1, Canning; CJCH-TV-8, Marinette; CJCH-TV-5, Sheet Harbour; CJCH-TV-2, Truro; CJCH-TV-3, Valley; CJCH-TV-7, Yarmouth, all N.S.)

Network Service: CTV.

Licensee: CHUM Ltd., Atlantic Television System Div., 1331 Yonge St., Toronto, Ont. M4T 1Y1.

Studio: 2885 Robie St., Halifax, N.S. B3J 2Z4.

Telephone: 902-453-4000.

Technical Facilities: Channel No. 5 (76-82 MHz). Authorized power: 100-kw visual, 20-kw aural. Antenna: Directional, 822-ft. above av. terrain, 575-ft. above ground, 1025-ft. above sea level, lat. 44° 39' 01", long. 63° 39' 27".

Transmitter: Geizer's Hill, Halifax County.

News Services: Broadcast News, UPI, ABC, CTV.

Ownership: CHUM Ltd.

AM Affiliate: CJCH, 25-kw, 920 kHz.

FM Affiliates: CIOO, 100-kw, 100.1 MHz; CJYQ, 25-kw, 93.9 MHz; CKIX, 100-kw, 99.1 MHz.

Began Operation: Jan. 1, 1961.

Represented (sales) by Alexander, Pearson, Dawson Ltd. (Canada).

Personnel:

FRED G. SHERRATT, president.
J. MARVEN NATHANSON, vice president, operations.
GORDON A. JOHNS, station manager.
SUZANNE LYONS, promotions.
ANDY COBURN, production/operations manager.
W. A. ROBERT, director of engineering.
DICK PRAT, director of new & public affairs.
COLIN A. M. BURNS, general sales manager.

Highest 30 Sec. Rate: \$800.

Highest 30 Sec. Rate: \$1320 (full ATV system).

1986 Edition

BBM Weekly Reach (Spring 1985): 555,000

CBIT

Sydney, N.S.

(Ch. 5)

English Outlet

(Repeated by CBIT-2, Cheticamp; CBIT-8, Inverness; CBIT-4, Mabou; CBIT-5, Margaree; CBIT-9, Middle River; CBIT-1, Mulgrave; CBIT-6, Northeast Margaree; CBIT-3, Pleasant Bay; CBIT-7, Whycocomagh, all N.S.).

Network Service: CBC.

Licensee: Canadian Bcstg. Corp., 1500 Bronson Ave., Ottawa, Ont.

Studio: 285 Alexandra St., Box 700, Sydney, N.S. B1P 6H7.

Telephone: 902-539-5050. **Telex:** 019-35109.

Technical Facilities: Channel No. 5 (76-82 MHz). Authorized power: 54-kw visual, 10.8-kw aural. Antenna: 468-ft. above av. terrain, 342-ft. above ground, 642-ft. above sea level, lat. 46° 05' 40", long. 60° 08' 55".

Transmitter: 3.5 miles NE of Sydney, N.S.

AM Affiliate: CBI, 10-kw, 1140 kHz.

FM Affiliate: CBI-FM, 100-kw, 105 MHz.

Began Operation: Sept. 26, 1972.

Represented (sales) by CBC National Selective Television Sales (Canada); Canadian Standard Broadcast Sales Inc. (U.S.).

Personnel:

BRUCE TAYLOR, location manager.
FRED MATTOCKS, manager, TV technical services.
J. COLUMBUS, senior news editor.
HARRY TOBIN, communications officer.

Highest 30 Sec. Rate (Sept. 26, 1983): \$100.

BBM Weekly Reach (Spring 1985): 166,000

CJCB-TV

Sydney, N.S.

(Ch. 4)

(Repeated by CJCB-TV-2, Antigonish; CJCB-TV-5, Bay St. Lawrence; CJCB-TV-3, Dingwall; CJCB-TV-1, Inverness; CJCB-TV-4, New Glasgow; CJCB-TV-6, Port Hawkesbury, all N.S.)

Network Service: CTV.

Licensee: ATV (Cape Breton) Div. of CHUM Ltd.

Studio: Hardwood Hill, Box 469, B1P 6H5.

Telephone: 902-562-5511. **Telex:** 019-35195.

Technical Facilities: Channel No. 4 (66-72 MHz). Authorized power: 180-kw visual, 108-kw aural. Antenna: 399-ft. above av. terrain, 300-ft. above ground, 525-ft. above sea level, lat. 46° 07' 19", long. 60° 10' 26".

Transmitter: 1283 George St., Sydney, N.S.

Ownership: CHUM Ltd.

Began Operation: Sept. 30, 1954.

Represented (sales) by J.M.I. Communications Group (U.S.); Alexander, Pearson & Dawson Inc. (Canada).

Personnel:

F. G. SHERRATT, president.
KEN BOYCE, station manager.
E. K. WILLIAMS, traffic & continuity.
EDGAR J. BENNETT, chief engineer.
BILL HOLMES, director of operations.

Rates: On request.

Canadian TV Stations—Maritime Provinces

BBM Weekly Reach (Spring 1985): 219,000

CBCT

Charlottetown, P.E.I.

(Ch. 13)

English Outlet

(Repeated by CBCT-2, Elmira; CBCT-1, St. Edward, both P.E.I.).

Network Service: CBC.

Licensee: Canadian Bcstg. Corp., 1500 Bronson Ave., Ottawa, Ont.

Studio: 430 University Ave., Box 2230, Charlottetown C1A 8B9.

Telephone: 902-892-3591. Telex: 014-44176.

Technical Facilities: Channel No. 13 (210-216 MHz). Authorized power: 178-kw visual, 35.8-kw aural. Antenna: Directional, 918-ft. above av. terrain, 580-ft. above ground, 935-ft. above sea level, lat. 46° 12' 44", long. 63° 20' 32".

Transmitter: Churchill, P.E.I.

FM Affiliate: CBCT-FM, 93.5-kw, 96.9 MHz.

Began Operation: July 1, 1956. Purchased by CBC Aug. 1, 1968.

Represented (sales) by CBC National Selective Sales (Canada); Canadian Standard Broadcast Sales Inc. (U.S.).

Personnel:

PATRICK REILLY, location manager.

G. IRELAND, sales representative.

W. COOPER, senior news editor.

R. MACDONALD, technical supervisor.

JOHN A. STEWART, supervisor, program operations.

Highest 30 Sec. Rate (Sept. 30, 1985): \$220.

BBM Weekly Reach (Spring 1985): 167,000

REPEATER STATIONS

Antigonish, N.S. —CJCB-TV-2, Ch. 9, ATV Cape Breton (CJCB-TV-1, Inverness, N.S.) 140-kw.

Aspen, N.S. —CBHT-14, Ch. 5, CBC (CBHT-11, Mulgrave) 95 w.

Bathurst-Campbellton-Dalhousie, N.B. —CHCR-TV, Ch. 4, New Brunswick Bcstg. Co. Ltd. (CHSJ-TV, Saint John, N.B.) 25.12-kw.

Bay St. Lawrence, N.S. —CJCB-TV-5, Ch. 7, ATV Cape Breton (CJCB-TV, Sydney) 1 w.

Bay St. Lawrence, N.S. —CBIT-17, Ch. 13, CBC (CBIT, Sydney) 5 w.

Blackville, N.B. —CKAM-TV-3, Ch. 9, ATV New Brunswick (CKAM-TV, North Shore) 5 w.

Blue Mountain, N.S. —CBHT-18, Ch. 5, CBC (CBHT-11, Mulgrave) 16.2 w.

Boiestown, N.B. —CKLT-TV-2, Ch. 7, ATV New Brunswick (CKAM-TV, North Shore) 5 w.

Boiestown, N.B. —CHSJ-TV-3, Ch. 8, New Brunswick Bcstg. Co. Ltd. (CHSJ-TV, Saint John) 5 w.

Bon Accord, N.B. —CHSJ-TV-1, Ch. 6, New Brunswick Bcstg. Co. Ltd. (CHSJ-TV, Saint John, N.B.) 54.7-kw.

Bridgetown, N.S. —CJCH-TV-4, Ch. 13, ATV System (CJCH-TV-1, Canning) 58 w.

Caledonia, N.S. —CJCH-TV-6, Ch. 6, ATV System (CJCH-TV, Halifax, N.S.) 100-kw.

Caledonia, N.S. —CBHT-9, Ch. 2, CBC (CBHT-1, Liverpool, N.S.) 226-kw.

Campbellton, N.B. —CKCD-TV, Ch. 7, ATV New Brunswick (CKAM-TV, North Shore, N.B.) 920 w.

Campbellton, N.B. —CBAFT-7, Ch. 9, CBC (CBAFT, Moncton, N.B.) 29-kw.

Canning, N.S. —CJCH-TV-1, Ch. 10, ATV System (CJCH-TV, Halifax, N.S.) 18-kw.

Charlottetown, P.E.I. —CBAFT-5, Ch. 31, CBC (CBAFT, Moncton, N.B.) 100-kw.

Charlottetown, P.E.I. —CKCW-TV-1, Ch. 8, ATV New Brunswick (CKCW-TV, Moncton, N.B.) 14.5-kw.

Chatham, N.B. —CKAM-TV-2, Ch. 10, ATV New Brunswick (CKAM-TV, North Shore) 5 w.

Cheticamp, N.S. —CBIT-2, Ch. 2, CBC (CBIT, Sydney) 2.47-kw.

Cheticamp, N.S. —CBHFT-4, Ch. 10, CBC (CBAFT, Moncton, N.B.) 7.9-kw.

Country Harbour Mine, N.S. —CBHT-15, Ch. 6, CBC (CBHT-11, Mulgrave) 29.5 w.

Digby, N.S. —CBHT-7, Ch. 52, CBC (CBHT-6, Middleton, N.S.) 3.14-kw.

Digby, N.S. —CBHFT-6, Ch. 58, CBC (CBHFT-5, Middleton, N.S.) 3.1-kw.

Dingwall, N.S. —CJCB-TV-3, Ch. 9, ATV Cape Breton (CJCB-TV, Sydney) 5 w.

Dingwall, N.S. —CBIT-16, Ch. 12, CBC (CBIT, Sydney) 48 w.

Doaktown, N.B. —CKAM-TV-4, Ch. 10, ATV New Brunswick (CKAM-TV, North Shore) 5 w.

Doaktown, N.B. —CHSJ-TV-2, Ch. 8, CBC (CHSJ-TV, Saint John) 19 w.

Edmundston, N.B. —CBAFT-2, Ch. 13, CBC (CBAFT, Moncton) 8.5-kw.

Edmundston, N.B. —CIMT-TV-1, Ch. 4, Marc Simard (CFCM-TV, Quebec City) 1.22-kw.

Elmira, P.E.I. —CBCT-2, Ch. 11, CBC (CBCT, Charlottetown, P.E.I.) 462 w.

Florenceville/Woodstock, N.B. —CKLT-TV-1, Ch. 3, ATV New Brunswick (CKCW-TV, Moncton, N.B.) 19-kw.

Fredericton —CBAFT-10, Ch. 19, CBC (CBAFT, Moncton) 4.2-kw.

Fredericton/St. John, N.B. —CBAFT-1, Ch. 5, CBC (CBAFT, Moncton) 33.6-kw.

Garden of Eden, N.S. —CBHT-19, Ch. 17, CBC (CBHT-11, Mulgrave) 350 w.

Goshen, N.S. —CBHT-13, Ch. 2, CBC (CBHT-11, Mulgrave) 8.9 w.

Grand Falls, N.B. —CBAFT-4, Ch. 12, CBC (CBAFT, Moncton) 10 w.

Halifax, N.S. —CBHFT, Ch. 13, CBC (CBAFT, Moncton, N.B.) 1.29-kw.

Ingonish, N.S. —CBIT-15, Ch. 2, CBC (CBIT, Sydney, N.S.) 5 w.

Inverness, N.S. —CJCB-TV-1, Ch. 6, ATV Cape Breton (CJCB-TV, Sydney, N.S.) 9.4-kw.

Inverness, N.S. —CBIT-19, Ch. 8, CBC (CBIT, Sydney, N.S.) 730 w.

Kedgwick, N.B. —CBAFT-9, Ch. 44, CBC (CBAFT, Moncton, N.B.) 100 w.

Kedgwick, N.B. —CHAU-TV-11, Ch. 2, Television de la Baie des Chaleurs Inc. (CHAU-TV, Carleton, P.Q.) 5 w.

Liverpool, N.S. —CBHT-1, Ch. 12, CBC (CBHT, Halifax) 970 w.

Lochaber, N.S. —CBHT-12, Ch. 33, CBC (CBHT-11, Mulgrave) 100 w.

Mabou, N.S. —CBIT-4, Ch. 10, CBC (CBIT-19, Inverness, N.S.) 28 w.

Marinette, N.S. —CJCH-TV-8, N.A., ATV System (CJCH-TV, Halifax).

Margaree, N.S. —CBIT-5, Ch. 8, CBC (CBIT-2, Cheticamp) 40 w.

Middle River —CBIT-20, Ch. 11, CBC (CBIT, Sydney) 10 w.

Middleton, N.S. —CBHT-6, Ch. 8, CBC (CBHT, Halifax) 17.2-kw.

Middleton, N.S. —CBHFT-5, Ch. 46, CBC (CBAFT, Moncton, N.B.) 120-kw.

Moncton, N.B. —CHMT-TV, Ch. 7, New Brunswick Bcstg. Co. Ltd. (CHSJ-TV, Saint John, N.B.) 325-kw.

Mulgrave, N.S. —CBHT-11, Ch. 12, CBC (CBHT, Halifax, N.S.) 129-kw.

Mulgrave, N.S. —CBHFT-2, Ch. 7, CBC (CBAFT, Moncton, N.B.) 106-kw.

Neguac, N.B. —CBAFT-3, Ch. 3, CBC (CBAFT, Moncton) 53-kw.

Newcastle, N.B. —CKAM-TV-1, Ch. 10, ATV New Brunswick (CKCW-TV Moncton) 5 w.

Newcastle-Chatham, N.B. —CHCN-TV, Ch. 6, New Brunswick Bcstg. Co. Ltd. (CHSJ-TV, Saint John, N.B.) 7.66-kw.

New Glasgow, N.S. —CBHT-5, Ch. 4, CBC (CBHT, Halifax, N.S.) 479 w.

New Glasgow, N.S. —CJCB-TV-4, Ch. 2, ATV Cape Breton (CJCB-TV, Sydney) 5 w.

New Glasgow, N.S. —CBHFT-7, Ch. 15, CBC (CBAFT, Moncton, N.B.) 6.4-kw.

North Shore, N.B. —CKAM-TV, Ch. 12, ATV New Brunswick (CKCW-TV, Moncton, N.B.) 130-kw.

Northeast Margaree, N.S. —CBIT-6, Ch. 13, CBC (CBIT-2, Cheticamp) 68 w.

Parker Ridge, N.B. —CHSJ-TV-4, Ch. 69, New Brunswick Bcstg. Co. Ltd. (CHSJ-TV, Saint John) 5 w.

Pleasant Bay, N.S. —CBIT-3, Ch. 8, CBC (CBIT-2, Cheticamp) 55 w.

Port Hawkesbury, N.S. —CJCB-TV-6, Ch. 3, ATV Cape Breton (CJCB-TV, Sydney) 5.6-kw.

St. Edward/St. Louls, P.E.I. —CBAFT-6, Ch. 9, CBC (CBAFT, Moncton, N.B.) 100 w.

Newfoundland—Canadian TV Stations

St. Edward/St. Louis, P.E.I. —CBCT-1, Ch. 4, CBC (CBCT, Charlottetown, P.E.I.) 258 w.

Saint John, N.B. —CKLT-TV, Ch. 9, ATV New Brunswick (CKCW-TV, Moncton, N.B.) 325-kw.

St. Quentin, N.B. —CBAFT-8, Ch. 21, CBC (CBAFT-9, Kedgwick, N.B.) 100 w.

St. Quentin, N.B. —CHAU-TV-2, Ch. 9, Television de la Baie des Chaleurs Inc. (CHAU-TV, Carleton, P.Q.) 5 w.

Sheet Harbour, N.S. —CBHT-4, Ch. 11, CBC (CBHT, Halifax) 8.9-kw.

Sheet Harbour, N.S. —CJCH-TV-5, N.A., ATV System (CJCH-TV, Halifax).

Shelburne, N.S. —CBHT-2, Ch. 7, CBC (CBHT, Halifax) 8.4-kw.

Sherbrooke, N.S. —CBHT-16, Ch. 4, CBC (CBHT-11, Mulgrave) 8.9 w.

Sunnybrae, N.S. —CBHT-17, Ch. 6, CBC (CBHT-11, Mulgrave) 16.2 w.

Sydney, N.S. —CBHFT-3, Ch. 13, CBC (CBHFT-2, Mulgrave) 4.5-kw.

Truro, N.S. —CJCH-TV-2, Ch. 12, ATV System (CJCH-TV, Halifax) 10 w.

Truro, N.S. —CBHT-8, Ch. 55, CBC (CBHT, Halifax) 5.5-kw.

Valley, N.S. —CJCH-TV-3, Ch. 12, ATV System (CJCH-TV, Halifax) 10 w.

Weymouth, N.S. —CBHT-10, Ch. 24, CBC (CBHT-7, Digby, N.S.) 100 w.

Weymouth, N.S. —CBHFT-8, Ch. 34, CBC (CBHFT-6, Digby, N.S.) 100 w.

Whycocomagh, N.S. —CBIT-18, Ch. 10, CBC (CBIT-19 Inverness) 99 w.

Yarmouth, N.S. —CJCH-TV-7, Ch. 40, ATV System (CJCH-TV, Halifax) 36-kw.

Yarmouth, N.S. —CBHT-3, Ch. 11, CBC (CBHT, Halifax) 15.7-kw.

Yarmouth, N.S. —CBHFT-1, Ch. 3, CBC (CBAFT, Moncton, N.B.) 1.9-kw.

NEWFOUNDLAND

CBYT

Corner Brook

(Ch. 5)

English Outlet

(Repeated by CBYT-3, Bonne Bay; CBYT-6, Cow Head; CBYAT, Deer Lake; CBYT-12, Gillams; CBYT-10, Harbour Le Cou; CBYT-9, Hawkes Bay; CBYT-2, Irishtown; CBYT-13, Lark Harbour; CBYT-4, Port aux Basques; CBYT-8, Portland Creek; CBYT-11, Rose Blanche; CBYT-5, St. Andrews; CBYT-1, Stephenville; CBYT-7, Trout River; CBYT-14, York Harbour, all Nfld.)

Network Service: CBC.

Licensee: Canadian Bcstg. Corp., 1500 Bronson Ave., Ottawa, Ont.

Technical Facilities: Channel No. 5 (76-82 MHz). Authorized power: 10.6-kw visual, 2.12-kw aural. Antenna: 490-ft. above av. terrain, 283-ft. above ground, 1273-ft. above sea level, lat. 48° 56' 01", long. 57° 58' 04".

Transmitter: Hospital Hill.

AM Affiliate: CBY, 10-kw, 990 kHz.

Studio: 162 Premier Dr., Corner Brook.

Mailing Address: Box 610, Corner Brook, Nfld. A2H 6G1.

Telephone: 709-634-3141. **Telex:** 016-44222.

Began Operation: June 17, 1959.

Represented (sales) by CBC National Selective Sales (Canada); Canadian Standard Broadcast Sales Inc. (U.S.).

Personnel:

A. GREER, location manager.
G. KENNYS, sales representative.
P. O'BRIEN, technical manager.
GERALD B. BASHA, executive producer, TV news & current affairs.
JOHN PENNEY, senior news editor.

Highest 30 Sec. Rate: \$100.

1986 Edition

Highest 30 Sec. Rate (Sept. 30, 1985): \$510 in combination with CBNT, St. John's, Nfld.

BBM Weekly Reach (Spring 1985): 95,000

CJWN-TV

Corner Brook

(Ch. 10)

(Satellite rebroadcasting station of CJON-TV, St. John's, Nfld.)

Network Service: CTV, same as CJON-TV, St. John's.

Licensee: Newfoundland Broadcasting Co. Ltd., 446 Logy Bay Rd., Box 2020, St. John's.

Studio: St. John's, Nfld.

Technical Facilities: Channel No. 10 (192-198 MHz). Authorized power: 1-kw visual, 0.25-kw aural. Antenna: Directional, 250-ft. above av. terrain, 249-ft. above ground, 924-ft. above sea level, lat. 48° 56' 55", long. 57° 58' 23".

Transmitter: The Hill, Corner Brook, West.

Ownership: Same as CJON-TV, St. John's, Nfld.

Began Operation: Dec. 23, 1974.

Represented (sales) by All-Canada Radio & Television Ltd.

Personnel:

J. BLACKWOOD, general sales manager.

Highest 30 Sec. Rate: \$196.

BBM Weekly Reach (Spring 1985): 68,000

CFLA-TV

Goose Bay

(Ch. 8)

Network Service: CBC.

Licensee: Canadian Bcstg. Corp., 1500 Bronson Ave., Ottawa, Ont.

Telephone: 709-896-2911. **Telex:** 016-2236.

Mailing Address: Box 3015, Station B, Happy Valley-Goose Bay, Labrador A0P 1E0.

Technical Facilities: Channel No. 8 (180-186 MHz). Authorized power: 0.87-kw visual, 0.43-kw aural. Antenna: 650-ft. above av. terrain, lat. 53° 17' 57", long. 60° 32' 16".

Transmitter: 5-mi. W of Happy Valley, Nfld.

FM Affiliate: CFGB-FM, 1-kw, 89.5 MHz.

Began Operation: Oct. 29, 1956 as an American Forces station. Acquired by CBC July 1, 1973.

Personnel:

CHARLIE VEITCH, manager, Labrador operations.
JOSEPH SMITH, supervisor of transmitters.

Rates: No rate card available; carries network commercials.

BBM Weekly Reach (Spring 1985): 5,000

CBNLT

Labrador City/Wabush

(Ch. 13)

Network Service: CBC.

Licensee: Canadian Bcstg. Corp., 1500 Bronson Ave., Ottawa, Ont.

Studio & Transmitter: Carol Dr., Labrador City.

Mailing address: Box 576, Labrador City, Nfld. A2V 2L3.

Telephone: 709-944-3616. **Telex:** 016-2245.

Canadian TV Stations—Newfoundland

Technical Facilities: Channel No. 13 (210-216 MHz). Authorized power: 0.59-kw visual, 0.295-kw aural. Antenna: Directional, minus 109-ft. above av. terrain, 102-ft. above ground, 2002-ft. above sea level, lat. 52° 56' 41", long. 66° 54' 11".

AM Affiliate: CBDQ, 1-kw, 1490 kHz.

Began Operation: Oct. 1965. Acquired by CBC, Nov. 7, 1973.

Personnel:

CHARLIE VEITCH, manager, Labrador operations.

Rates: No rate card available; carries network commercials.

BBM Weekly Reach (Spring 1985): 20,000

CBNT

St. John's

(Ch. 8)

English Outlet

(Repeated by CBNAT-1, Baie Verte; CBNAT-2, Buchans; CBNT-10, Clarenville; CBNAT, Grand Falls; CBNT-3, Marystown; CBNAT-5, Millertown; CBNT-2, Placentia; CBNT-1, Port Rexton; CBNT-4, St. Albans; CBNAT-4, St. Anthony; 52 others, all Nfld.)

Network Service: CBC.

Licensee: Canadian Bcstg. Corp., 1500 Bronson Ave., Ottawa, Ont.

Studio: 95 University Ave.

Mailing Address: Box 12010, Station "A," St. John's, Nfld. A1B 3T8.

Offices: 29-31 Pippy Place, St. John's, Nfld.

Telephone: 709-737-4140. **Telex:** 016-4590.

Technical Facilities: Channel No. 8 (180-186 MHz). Authorized power: 196-kw av. visual, 39.2-kw av. aural. Antenna: Directional, 855-ft. above av. terrain, 369-ft. above ground, 831-ft. above sea level, lat. 47° 32' 04", long. 52° 47' 25".

Transmitter: Kenmount Hill, W of St. John's.

AM Affiliate: CBN, 10-kw, 640 kHz.

FM Affiliate: CBN-FM, 100-kw, 106.9 MHz.

Began Operation: Oct. 1, 1964.

Represented (sales) by CBC National Selective TV Sales (Canada); Canadian Standard Broadcast Sales Inc. (U.S.)

Personnel:

J. POWER, regional director for Province of Newfoundland.

JOHN FARRELL, regional sales manager.

CHARLOTTE O'DEA, regional manager of communications.

JIM BYRD, director of television.

DAVID UTTARO, manager, regional engineering.

D. SINNOTT, TV production manager.

M. FITZPATRICK, manager of technical services, TV.

RON CROCKER, area executive producer, TV news & public affairs.

Highest 30 Sec. Rate (Sept. 30, 1985): \$510, in combination with CBYT, Corner Brook, Nfld.

BBM Weekly Reach (Spring 1985): 428,000

CJON-TV

St. John's

(Ch. 6)

(Repeated by CJAP-TV, Argentia; CJWB-TV, Bonavista; CJWN-TV, Corner Brook; CJOX-TV-1, Grand Bank; CJCN-TV Grand Falls; CJMA-TV, Marystown; CJRR-TV, Red Rocks; CJSV-TV, Stephenville & other low-power stations, all Nfld.)

Network Service: CTV.

Licensee: Newfoundland Broadcasting Co. Ltd., Logy Bay Rd., Box 2020, St. John's, Nfld. A1C 5S2.

Studio: CJON Television Bldg., Logy Bay Rd.

Telephone: 709-722-5015. **Telex:** 016-3155.

B-128

Technical Facilities: Channel No. 6 (82-88 MHz). Authorized power: 110-kw visual, 22.5-kw aural. Antenna: Directional, 594-ft. above av. terrain, 300-ft. above ground, 980-ft. above sea level, lat. 47° 32' 08", long. 52° 48' 41".

Transmitter: South Side Hills, 2-mi. from city.

News Services: Broadcast News, CTV News, FM News, NBC News.

Ownership: G. W. Stirling, chairman & president.

Represented (sales) by All-Canada Radio & Television Ltd.

Personnel:

G. W. (GEOFF) STIRLING, chairman of the board & president.

TIM FORSYTHE, general manager.

WARREN CHURCHILL, station manager/program director.

JACK HEANEY, director of engineering.

RALPH PURCHASE, traffic coordinator.

JEFF BLACKWOOD, general sales manager.

Highest 30 Sec. Rate (Oct. 1, 1984): \$427.

BBM Weekly Reach (Spring 1985): 331,000

REPEATER STATIONS

Aquaforte —CJAQ-TV, Ch. 10, Aquaforte TV Tower Assn. (CJON-TV, St. John's) 8.9 w.

Argentia —CJAP-TV, Ch. 3, Newfoundland Bcstg. Co. Ltd. (CJON-TV, St. John's) 14-kw.

Baie Verte —CBNAT-1, Ch. 3, CBC (CBNAT, Grand Falls) 3.4-kw.

Baie Verte —CBNT-24, Ch. 12, CBC (CBNAT-1, Baie Verte) 189 w.

Bay l'Argent —CBNT-27, Ch. 8, CBC (CBNT-3, Marystown) 9 w.

Bay l'Argent/Fortune Bay —CHBL-TV, Ch. 10, Keith Osborne (CJON-TV, St. John's) 8.9 w.

Belleoram —CBNT-23, Ch. 7, CBC (CBNT-3, Marystown) 23 w.

Belleoram/Fortune Bay —CJBM-TV, Ch. 11, Phillip Grandy (CJON-TV, St. John's) 5 w.

Bonavista —CJWB-TV, Ch. 10, Newfoundland Bcstg. Co. Ltd. (CJON-TV, St. John's) 12.7-kw.

Bonne Bay —CBYT-3, Ch. 2, CBC (CBYT, Corner Brook) 1.8-kw.

Brent's Cove —CBNAT-18, Ch. 10, CBC (CBNAT-1, Baie Verte) 5 w.

Buchans —CBNAT-2, Ch. 13, CBC (CBNAT-5, Millertown) 9.2 w.

Cape Broyle —CHCB-TV-1, Ch. 3, The Cape Broyle TV Improvement Assn. (CBNT, St. John's) 5 w.

Cape Broyle —CJBL-TV, Ch. 13, The Cape Broyle TV Improvement Assn. (CJON-TV, St. John's) 5 w.

Carmanville —CBNAT-7, Ch. 7, CBC (CBNAT, Grand Falls) 135 w.

Cartwright —CBNT-21, Ch. 9, CBC (CBNAT-10, Fox Harbour) 48.7 w.

Churchill Falls —CBNLT-1, Ch. 9, CBC (CBNLT, Labrador City/Wabush) 11.5 w.

Churchill Falls —CBST-4, Ch. 13, CBC (CBST, Sept-Iles) 11.5 w.

Clarenville —CJCV-TV, Ch. 10, Newfoundland Bcstg. Co. Ltd. (CJON-TV, St. John's) 5 w.

Clarenville —CBNT-10, Ch. 7, CBC (CBNT-1, Port Rexton) 350 w.

Coachman's Cove —CBNAT-16, Ch. 8, CBC (CBNAT-1, Baie Verte) 5 w.

Come-by-Chance —CICH-TV-2, Ch. 11, Come-by-Chance Community TV Assn. (CBNT, St. John's) 5 w.

Come-by-Chance —CJCO-TV, Ch. 4, Town Council of Come-by-Chance (CJON-TV, St. John's) 5 w.

Conche —CBNAT-8, Ch. 12, CBC (CBNAT-1, Baie Verte) 296 w.

Cow Head —CBYT-6, Ch. 8, CBC (CBYT-3, Bonne Bay) 4.3-kw.

Deer Lake —CBYAT, Ch. 12, CBC (CBYT, Corner Brook) 510 w.

Deer Lake —CJLW-TV, Ch. 7, Newfoundland Bcstg. Co. Ltd. (CJWN-TV, Corner Brook) 5 w.

Elliston —CBNT-7, Ch. 4, CBC (CBNT-1, Port Rexton) 40 w.

Fermeuse —CJFR-TV, Ch. 13, Newfoundland Bcstg. Co. Ltd. (CJON-TV, St. John's) 5 w.

Fermeuse —CBNT-5, Ch. 11, CBC (CBNT, St. John's) 38 w.

Ferryland —CFE-TV, Ch. 12, Jerome Curran (CJON-TV, St. John's) 8.9 w.

TV & Cable Factbook No. 54

Newfoundland—Canadian TV Stations

- Ferryland** —CBNT-38, Ch. 4, CBC (CBNT, St. John's) 5 w.
- Fleur de Lys** —CBNAT-20, Ch. 5, CBC (CBNAT-1, Baie Verte) 5 w.
- Fogo Island** —CBNAT-6, Ch. 2, CBC (CBNAT, Grand Falls) 24 w.
- Fortune** —CBNT-33, Ch. 9, CBC (CBNT-3, Marystown) 5 w.
- Fox Harbour** —CBNAT-10, Ch. 7, CBC (CBNAT-4, St. Anthony) 10-kw.
- Gambo/Middle Brook** —CBNT-14, Ch. 8, CBC (CBNT-13, Glovertown) 18 w.
- Gander** —CJGN-TV, Ch. 2, Newfoundland Bcstg. Co. Ltd. (CJON-TV, St. John's) 5 w.
- Gilliams** —CBYT-12, Ch. 13, CBC (CBYT, Corner Brook) 29 w.
- Glovertown** —CBNT-13, Ch. 3, CBC (CBNT-1, Port Rexton) 30 w.
- Grand Bank** —CJOX-TV-1, Ch. 2, Newfoundland Bcstg. Co. Ltd. (CJON-TV, St. John's) 4.67-kw.
- Grand Falls** —CBNAT, Ch. 11, CBC (CBNT, Grand Falls) 317-kw.
- Grand Falls** —CJCN-TV, Ch. 4, Newfoundland Bcstg. Co. Ltd. (CJON-TV, St. John's) 55-kw.
- Hampden** —CBNAT-23, Ch. 13, CBC (CBNAT-1, Baie Verte) 153 w.
- Harbour Breton** —CBNT-22, Ch. 13, CBC (CBNT-3, Marystown) 14.4 w.
- Harbour Breton** —CFHB-TV, Ch. 10, Simeon Fiander (CJOX-TV, Grand Bank) 5 w.
- Harbour Le Cou** —CBYT-10, Ch. 5, CBC (CBYT-11, Rose Blanche) 5.5 w.
- Harbour Mille** —CBNT-29, Ch. 13, CBC (CBNT-3, Marystown) 9.4 w.
- Harbour Round** —CBNAT-19, Ch. 12, CBC (CBNAT-1, Baie Verte) 5 w.
- Hawkes Bay** —CBYT-9, Ch. 4, CBC (CBYT-8, Portland Creek) 1.1-kw.
- Hermitage** —CBNT-24, Ch. 4, CBC (CBNT-3, Marystown) 6.4-kw.
- Hickman's Harbour** —CBNT-18, Ch. 4, CBC (CBNT-10, Clarenville) 40 w.
- Hopedale** —CBNHT, Ch. 9, CBC (CBNT, St. John's) 26 w.
- Irishtown** —CBYT-2, Ch. 7, CBC (CBYT, Corner Brook) 30 w.
- Irishtown** —CJWN-TV-6, Ch. 3, Newfoundland Bcstg. Co. Ltd. (CJON-TV, St. John's) 5 w.
- Labrador City/Wabush** —CBST-3, Ch. 11, CBC (CBST, Sept-Iles) 214 w.
- La Scie** —CJLT-TV, Ch. 7, La Scie TV Improvement Assn. (CJON-TV, St. John's) 5 w.
- La Scie** —CBNAT-21, Ch. 9, CBC (CBNAT-1, Baie Verte) 5 w.
- Lamaline** —CBNT-35, Ch. 18, CBC (CBNT-3, Marystown) 6.4-kw.
- Lark Harbour** —CBYT-13, Ch. 3, CBC (CBYT, Corner Brook) 27 w.
- Lawn** —CBNT-36, Ch. 6, CBC (CBNT-35, Lamaline) 40 w.
- Lawn** —CJLN-TV, Ch. 10, Newfoundland Bcstg. Co. Ltd. (CJON-TV, St. John's) 60 w.
- Little Hearts Ease** —CBNT-8, Ch. 11, CBC (CBNT, St. John's) 20.8 w.
- Lord's Cove** —CBNT-34, Ch. 9, CBC (CBNT-3, Marystown) 45 w.
- Lumsden** —CBNT-20, Ch. 12, CBC (CBNT-9, Wesleyville) 43 w.
- Makkovik** —CBNMT, Ch. 9, CBC (CBNT, St. John's, via satellite) 28 w.
- Marystown** —CBNT-3, Ch. 5, CBC (CBNT-2, Placentia) 22.5-kw.
- Marystown** —CJMA-TV, Ch. 11, Newfoundland Bcstg. Co. Ltd. (CJON-TV, St. John's) 400 w.
- Millertown** —CBNAT-5, Ch. 7, CBC (CBNAT, Grand Falls) 83 w.
- Ming's Blight** —CBNAT-14, Ch. 10, CBC (CBNAT-1, Baie Verte) 22 w.
- Mount St. Margaret** —CBNAT-9, Ch. 9, CBC (CBNAT-4, St. Anthony) 29-kw.
- Musgrave Harbour** —CBNAT-11, Ch. 9, CBC (CBNAT-7, Carmanville) 946 w.
- Musgravetown** —CBNT-17, Ch. 9, CBC (CBNT-1, Port Rexton) 28 w.
- Nain** —CBNBT, Ch. 9, CBC (CBNT, St. John's, via satellite) 44.8 w.
- Northwest Brook** —CBNT-11, Ch. 4, CBC (CBNT-10, Clarenville) 11.4 w.
- Pacquet/Woodstock** —CBNAT-17, Ch. 6, CBC (CBNAT-1, Baie Verte) 5 w.
- Pasadena** —CJWN-TV-5, Ch. 8, Newfoundland Bcstg. Co. Ltd. (CJON-TV, St. John's) 5 w.
- Petty Harbour** —CJPH-TV, Ch. 11, Petty Harbour Co. Ltd. (CJON-TV, St. John's) 5 w.
- Petty Harbour** —CBNT-37, Ch. 13, CBC (CBNT, St. John's) 8.9 w.
- Placentia** —CBNT-2, Ch. 12, CBC (CBNT, St. John's) 11-kw.
- Port au Port** —CBNFT, Ch. 13, CBC (CBFT, Montreal) 14-kw.
- Port-aux-Basques** —CBYT-4, Ch. 3, CBC (CBYT-1, Stephenville) 470 w.
- Port-aux-Basques** —CJPQ-TV, Ch. 7, Newfoundland Bcstg. Co. Ltd. (CJON-TV, St. John's) 5 w.
- Port Blandford** —CBNT-32, Ch. 2, CBC (CBNT-1, Port Rexton) 5 w.
- Port Hope Simpson** —CBNAT-12, Ch. 12, CBC (CBNAT-10, Fox Harbour) 5 w.
- Port Rexton** —CBNT-1, Ch. 13, CBC (CBNT, St. John's) 17-kw.
- Portland Creek** —CBYT-8, Ch. 13, CBC (CBYT-6, Cow Head) 1.9-kw.
- Postville** —CBNPT, Ch. 9, CBC (CBNT, St. John's, via satellite) 30 w.
- Ramea** —CJRA-TV, Ch. 10, Newfoundland Bcstg. Co. Ltd. (CJON-TV, St. John's) 5 w.
- Ramea** —CBNT-25, Ch. 13, CBC (CBNT-24, Hermitage) 1.2-kw.
- Random Island** —CBNT-19, Ch. 43, CBC (CBNT-10, Clarenville) 51.8 w.
- Red Rocks** —CJRR-TV, Ch. 11, Newfoundland Bcstg. Co. Ltd. (CJWN-TV, Corner Brook) 400 w.
- Riverhead** —CBNT-40, Ch. 16, CBC (CBNT-26, St. Vincent's) 10 w.
- Roddickton** —CBNAT-22, Ch. 11, CBC (CBNAT-1, Baie Verte) 850 w.
- Rose-Blanche** —CBYT-11, Ch. 9, CBC (CBYT-4, Port Aux Basques) 103 w.
- St. Albans** —CBNT-4, Ch. 9, CBC (CBNT-3, Marystown) 468 w.
- St. Albans** —CJST-TV, Ch. 13, Newfoundland Bcstg. Co. Ltd. (CJCN-TV, Grand Falls) 72 w.
- St. Andrews** —CBYT-5, Ch. 6, CBC (CBYT-1, Stephenville) 515 w.
- St. Anthony** —CBNAT-4, Ch. 6, CBC (CBNAT-8, Conche) 6.5-kw.
- St. Bernard's** —CBNT-30, Ch. 6, CBC (CBNT-29, Harbour Mille) 10.7 w.
- St. Bernard's/Fortune Bay** —New, Ch. 9, Donald Parrot (CJON-TV, St. John's) 5 w.
- St. John's** —CBFJ-TV, Ch. 4, CBC (CBFT, Montreal, via satellite) 75 w.
- St. Jones Within** —CBNT-12, Ch. 9, CBC (CBNT-10, Clarenville) 26.5 w.
- St. Lawrence** —CJXL-TV, Ch. 10, Newfoundland Bcstg. Co. Ltd. (CJON-TV, St. John's) 5 w.
- St. Lawrence** —CBNT-28, Ch. 12, CBC (CBNT-3, Marystown) 45 w.
- St. Marys** —CBNT-6, Ch. 10, CBC (CBNT, St. John's) 670 w.
- St. Shotts** —CJSH-TV, Ch. 10, Newfoundland Bcstg. Co. Ltd. (CJON-TV, St. John's) 5 w.
- St. Shotts** —CHTI-TV, Ch. 13, St. Shotts TV Improvement Assn. (CBNT, St. John's) 8.9 w.
- St. Vincent's** —CBNT-26, Ch. 7, CBC (CBNT-6, St. Marys) 4.5-kw.
- St. Vincent's** —CJSI-TV, Ch. 13, St. Vincent's TV Improvement Assn. (CJON-TV, St. John's) 5 w.
- Seal Cove** —CBNAT-15, Ch. 7, CBC (CBNAT-1, Baie Verte) 25 w.
- Signal Hill** —CJON-TV-4, Ch. 10, Newfoundland Bcstg. Co. Ltd. (CJON-TV, St. John's) 5 w.
- South Side Hill** —CJON-TV-5, Ch. 2, Newfoundland Bcstg. Co. Ltd. (CJON-TV, St. John's) 5 w.
- Springdale** —CBNAT-13, Ch. 13, CBC (CBNAT, Grand Falls) 290 w.
- Stephenville** —CBYT-1, Ch. 8, CBC (CBYT, Corner Brook) 11.6-kw.
- Stephenville** —CJSV-TV, Ch. 4, Newfoundland Bcstg. Co. Ltd. (CJDN-TV, St. John's) 775 w.
- Sunnyside** —CBNT-41, Ch. 9, CBC (CBNT-2, Placentia) 416 w.
- Swift Current** —CBNT-31, Ch. 5, CBC (CBNT, St. John's) 4.2 w.
- Swift Current** —CJSC-TV, Ch. 10, Newfoundland Bcstg. Co. Ltd. (CJON-TV, St. John's) 5 w.
- Terrenceville** —CJNF-TV, Ch. 10, Terrenceville TV Improvement Assn. (CJAP-TV, Argentia) 5 w.
- Terrenceville** —CFTV-TV-1, Ch. 12, Terrenceville TV Improvement Assn. (CBNT, St. John's) 5 w.
- Trepassey** —CBNT-39, Ch. 4, CBC (CBNT-26, St. John's) 122 w.

Canadian TV Stations—Newfoundland

Trepassey—CJTP-TV, Ch. 10, Trepassey TV Assn. Ltd. (CJON-TV, St. John's) 5 w.

Trinity/Wareham—CBNT-16, Ch. 2, CBC (CBNT-1, Port Rexton) 27.3 w.

Trout River—CBYT-7, Ch. 13, CBC (CBYT-6, Cow Head) 5 w.

Wellington/Hare Bay—CBNT-15, Ch. 24, CBC (CBNT-13, Glovertown) 15.3 w.

Wesleyville—CBNT-9, Ch. 5, CBC (CBNT-1, Port Rexton) 204 w.

York Harbour—CBYT-14, Ch. 9, CBC (CBYT-13, Lark Harbour) 1 w.

NORTHWEST TERRITORIES

REPEATER STATIONS

Arctic Bay—CIBA-TV, Ch. 9, Arctic Bay Communications Society (CBC English network) 10 w.

Arctic Red River—New, Ch. 9, Sam Lennie (English language) 5 w.

Baker Lake—CBEIT, Ch. 9, CBC (CBNT, St. John's, via satellite) 59 w.

Baker Lake—CITS-TV, Ch. 4, Baker Lake TV Society (CICE-TV Frobisher Bay) 1 w.

Cambridge Bay—CICB-TV, Ch. 4, CICB Radio Society (CICE-TV, Frobisher Bay) 1 w.

Cambridge Bay—CBENT, Ch. 9, CBC (CBUT, Vancouver, via satellite) 35.6 w.

Camsell River/Silver Bear Mine—CFTE-TV-1, Ch. 12, Camsell River Recreation Society (CBC Northern Service) 5 w.

Cape Dorset—CBEJT, Ch. 9, CBC (CBNT, St. John's, via satellite) 8.9 w.

Chesterfield Inlet—CFLT-TV, Ch. 9, Sijaqpaluk Communications Society (CBC English network) 10 w.

Clyde River—New, Ch. 9, Arkunnirmuit Bcstg. Society (CBC Northern Service) 5 w.

Clyde River—New, Ch. 12, Arkunnirmuit Bcstg. Society (CBC Northern Service) 5 w.

Coppermine—CBEOT, Ch. 9, CBC (CBUT, Vancouver, via satellite) 8.9 w.

Coral Harbour—CHCO-TV, Ch. 9, Coral Harbour Radio Society (CBC English network) 10 w.

Eskimo Point—CFEB-TV, Ch. 4, Arviaqpaluk (CICE-TV, Frobisher Bay) 1 w.

Eskimo Point—CBEHT, Ch. 9, CBC (CBNT, St. John's, via satellite) 44.8 w.

Fort Franklin—CBETT, Ch. 9, CBC (CBUT, Vancouver, via satellite) 10 w.

Fort Good Hope—CBEST, Ch. 9, CBC (CBUT, Vancouver, via satellite) 10 w.

Fort Liard—CFRD-TV, Ch. 12, Fort Liard Communication Society (CBC English network) 10 w.

Fort McPherson—CHAK-TV-1, Ch. 13, CBC (CBUT, Vancouver, via satellite) 8.9 w.

Fort Norman—New, Ch. 12, Fort Norman Community Radio Society (CBC English network) 10 w.

Fort Providence—CBEBT-3, Ch. 13, CBC (CBUT, Vancouver, via satellite) 400 w.

Fort Resolution—CBEV-TV, Ch. 9, CBC (CBUT, Vancouver, via satellite) 10 w.

Fort Simpson—CBEGT, Ch. 9, CBC (CBUT, Vancouver, via satellite) 5 w.

Fort Smith—CBEAT, Ch. 8, CBC (CBUT, Vancouver, via satellite) 8.4 w.

Frobisher Bay—CICE-TV, Ch. 4, Nunatsiakmlut (Transmits English & native language programming via satellite) 10 w.

Frobisher Bay—CFFB-TV, Ch. 8, CBC (CBNT, St. John's, via satellite) 8.9 w.

Frobisher Bay—New, Ch. 12, Assn. des Francophones de Frobisher Bay (CBC French network) 13 w.

Gjoa Haven—CBERT, Ch. 9, CBC (CBNT, St. John's, via satellite) 10 w.

Grise Fiord—New, Ch. 7, Qarqarlimut Bcstg. Society (CBC Northern Service-Eastern) 5 w.

Grise Fiord—New, Ch. 12, Qarqarlimut Bcstg. Society (CBC Northern Service-Eastern) 5 w.

Hall Beach—New, Ch. 2, Hall Beach Community Radio Society (CBC English network) 10 w.

Hall Beach—New, Ch. 7, Hall Beach Community Radio Society (CBC English network) 10 w.

Hay River—CBEBT-1, Ch. 7, CBC (CBUT, Vancouver, via satellite) 540 w.

Holman Island—CFMN-TV, Ch. 2, Oluksaktok Bcstg. Society (CBC English network) 10 w.

Igloodik—CBII-TV, Ch. 9, CBC (CBNT, St. John's, via satellite) 10 w.

Inuvik—CHAK-TV, Ch. 6, CBC (CBUT, Vancouver, via satellite) 122 w.

Lac La Martre—New, Ch. 9, Ted Nitsiza (CBC Northern Service) 5 w.

Norman Wells—CBEDT, Ch. 9, CBC (CBUT, Vancouver, via satellite) 8.9 w.

Pangnirtung—CBEKT, Ch. 9, CBC (CBNT, St. John's, via satellite) 8.9 w.

Parsons Lake—CKPL-TV-1, Ch. 9, The Tuktoyaktuk Bcstg. Society (CHAK-TV, Inuvik) 5 w.

Pine Point—CBEBT, Ch. 4, CBC (CBUT, Vancouver, via satellite) 262 w.

Pond Inlet—CBELT, Ch. 9, CBC (CBNT, St. John's, via satellite) 8.9 w.

Port Radium—CFEB-TV, Ch. 9, Echo Bay Mines Employees Recreation Society (CBC Northern Service) 5 w.

Rae/Edzo—CFYK-TV-1, Ch. 10, CBC (CFYK-TV, Yellowknife) 72 w.

Rankin Inlet—CBECT, Ch. 9, CBC (CBNT, St. John's, via satellite) 8.9 w.

Repulse Bay—New, Ch. 9, Puigpaluk Bcstg. Society (CBC Northern Service) 5 w.

Repulse Bay—New, Ch. 12, Puigpaluk Bcstg. Society (CBC Northern Service) 5 w.

Resolute Bay—CBEMT, Ch. 9, CBC (CBNT, St. John's, via satellite) 8.9 w.

Sachs Harbour—New, Ch. 12, Naloonatkutuk Kikiktagini Bcstg. Society (CBC Northern Service) 5 w.

Sanikiluaq—New, Ch. 2, Sanikiluaq Bcstg. Society (CBC English network) 10 w.

Sanikiluaq—New, Ch. 7, Sanikiluaq Bcstg. Society (CBC English network) 10 w.

Snowdrift—New, Ch. 2, Snowdrift Community Radio Society (CBC Northern Service) 10 w.

Spence Bay—CBEQT, Ch. 9, CBC (CBNT, St. John's, via satellite) 8.9 w.

Strathcona Sound—CISS-TV-1, Ch. 12, G. Farquharson (Northern service) 5 w.

Strathcona Sound—CHST-TV, Ch. 9, G. Farquharson (French network) 5 w.

Tuktoyaktuk—CBEPT, Ch. 8, CBC (CBUT, Vancouver, via satellite) 8.9 w.

Tuktoyaktuk—CKPL-TV-2, Ch. 5, The Tuktoyaktuk Bcstg. Society (CHAK-TV, Inuvik) 5 w.

Tungsten—New, Ch. 10, Flat River Recreation Assn. (English network) 10 w.

Yellowknife—CFYK-TV, Ch. 8, CBC (English network) 1-kw.

Wrigley—New, Ch. 9, Wrigley Radio Society (CBC Northern Service) 5 w.

ONTARIO

CKVR-TV

Barrie

(Ch. 3)

(Rebroadcast by CKVR-TV-2, Huntsville & CKVR-TV-1, Parry Sound, both Ont.)

Network Service: CBC.

Licensee: CKVR Channel 3, Div. of CHUM Ltd., Box 519, Barrie, Ont. L4M 4T9.

Studio & Transmitter: 33 Beacon Rd., Barrie, Ont.

Telephones: 705-726-9711; 800-461-5820. **Telex:** 0687-5520.

Technical Facilities: Channel No. 3 (60-66 MHz). Authorized power: 100-kw visual, 12.5-kw aural. Antenna: 1118-ft. above av. terrain, 1002-ft. above ground, 2002-ft. above sea level, lat. 44° 21' 05", long. 79° 41' 55".

News Services: Broadcast News, Canadian Press.

Ownership: CHUM Ltd., Toronto.

Began Operation: Sept. 28, 1955.

Represented (sales) by Alexander, Pearson & Dawson Inc.

Personnel:

JACK MATTENLEY, vice president & general manager.
 JOHN WOOD, vice president, sales.
 DOUG GARRAWAY, operations manager.
 JOHN McCULLOGH, general sales manager.
 PEGGY HEBDEN, traffic director.
 ROD REID, director of engineering.

Highest 30 Sec. Rate: \$500.

BBM Weekly Reach (Spring 1985): 1,882,000

CHCH-TV

Hamilton

(Ch. 11)

(Also Serves Toronto, Ont.)

Network Service: Independent.

Licensee: Niagara Television Ltd., Box 11-11.

Studio: 163 Jackson St. W., Hamilton L8P 1L7.

Telephone: 416-522-1101.

Sales Office: 1000 Yonge St., Toronto.

Telephone: 416-925-2909.

Technical Facilities: Channel No. 11 (198-204 MHz). Authorized power: 325-kw visual, 23-kw aural. Antenna: 1500-ft. above av. terrain, 1093-ft. above ground, 1718-ft. above sea level, lat. 43° 12' 27", long. 79° 46' 28".

Transmitter: 1-mi. SW of Stoney Creek, atop Escarpment.

News Services: Broadcast News, Visnews, AP.

Ownership: Selkirk Communications Ltd.

Began Operation: June 7, 1954.

Represented (sales) by All-Canada Radio & Television Ltd.

Personnel:

D. C. GALE, president.
 F. P. DENARDIS, vice president & general manager.
 G. R. BUSS, vice president, director of sales.

Highest 30 Sec. Rate : \$675.

BBM Weekly Reach (Spring 1985): 4,159,000

CKWS-TV

Kingston

(Ch. 11)

Network Service: CBC.

Licensee: The Frontenac Bcstg. Co. Ltd., 170 Queen St.

Studio: 170 Queen St., Kingston, Ont. K7K 1B2.

Telephone: 613-544-2340. **Telex:** 066-3256.

Technical Facilities: Channel No. 11 (198-204 MHz). Authorized power: 325-kw visual, 32.5-kw aural. Antenna: 851-ft. above av. terrain, 826-ft. above ground, 1110-ft. above sea level, lat. 44° 10' 02", long. 76° 25' 40".

Transmitter: Wolfe Island, 3-mi. off Kingston mainland.

News Services: Broadcast News, CBC.

AM Affiliate: CKWS, 10-kw, 960 kHz.

FM Affiliate: CFMK 2.7-kw, 96.3 MHz (No. 242), 500-ft.

Ownership: Claude Pratte, pres. & Paul Desmarais, v.p. They also own Kawartha Bcstg. Co. Ltd., licensee of CHEX-TV, Peterborough, Ont.

Began Operation: Dec. 9, 1954.

1986 Edition

Represented (sales) by Paul Mulvihill Ltd. (Toronto, Montreal & Vancouver); All-Canada Radio & Television Ltd. (U.S.).

Personnel:

A. J. BRODKS, president.
 WENDELL WILKS, executive vice president.
 JOHN TUCKER, vice president, sales.
 LARRY CAMERON, vice president, engineering.
 FLOYD PATTERSON, vice president, news & information.
 MARK POTTER, sports director.
 DAVE LEWINGTON, news director.

Highest 30 Sec. Rate: \$375.

BBM Weekly Reach (Spring 1985): 370,000

CKCO-TV

Kitchener

(Ch. 13)

(Repeated by CKCO-TV-2, Georgian Bay; CKCO-TV-3, Sarnia/Chatham & CKCO-TV-4, The Muskokas, all Ont.)

Network Service: CTV.

Licensee: CAP Communications Ltd., 864 King St. W., Kitchener, Ont. N2G 4E9.

Studio: 864 King St. W.

Telephones: 519-578-1313; Toronto, 416-456-2930. **Telex No.:** 069-55432.

Technical Facilities: Channel No. 13 (210-216 MHz). Authorized power: 325-kw visual, 65-kw aural. Antenna: 1015-ft. above av. terrain, 715-ft. above ground, 2140-ft. above sea level, lat. 43° 24' 15", long. 80° 38' 05".

Transmitter: Baden Hill, Ont.

News Services: UPC, ABC, NBC, CTV-DNS, UPI Sports.

AM Affiliate: CKKW (stereo), 10-kw, 1090 kHz.

FM Affiliate: CFCA-FM, 105.3 MHz (No. 287), 100-kw.

Ownership: Electrohome Communications Inc., wholly-owned subsidiary of Electrohome Ltd.

Began Operation: March 1, 1954.

Represented (sales) by Paul Mulvihill Ltd. (Toronto, Montreal, Winnipeg, Vancouver); Young Canadian Ltd. (New York).

Personnel:

W. D. MCGREGOR, president.
 R. H. McKEOWN, manager, general sales manager, TV.
 JOHN B. GERMAN, national sales director.
 REG SELLNER, manager, promotion & public relations.
 DON WILLCOX, program manager & film buyer.
 PAUL TURCHAN, engineering manager.

Highest 30 Sec. Rate (Feb. 25, 1985): \$775.

BBM Weekly Reach (Spring 1985): 2,404,000

CFPL-TV

London

(Ch. 10)

Network Service: CBC.

Licensee: CFPL Bcstg. Ltd., Box 2880.

Studio: One Communications Rd., Box 2880, Terminal 'A', London N6A 4H9.

Telephone: 519-686-8810. **Telex:** 064-5846.

Technical Facilities: Channel No. 10 (192-198 MHz). Authorized power: 325-kw visual, 43.2-kw aural. Antenna: 1000-ft. above av. terrain, 980.5-ft. above ground, 1868-ft. above sea level, lat. 42° 57' 15", long. 81° 15' 58".

Transmitter: Commissioners Road.

News Services: Broadcast News, Canadian Press, CBC.

AM Affiliate: CFPL, 10-kw (5-kw night), 980 kHz (CBC).

Canadian TV Stations—Ontario

FM Affiliate: CFPL-FM, 200-kw, 95.9 MHz (No. 240), 870-ft.

Ownership: CFPL Bcstg. Ltd.; Mrs. Martha G. White, chmn.

Represented (sales) by All-Canada Radio & Television Ltd.

Represented (engineering) by D. E. M. Allen, Winnipeg, Man.

Began Operation: Nov. 28, 1953.

Personnel:

ROBERT V. ELSDEN, president.
JAMES A. PLANT, general manager.
DONALD T. WILSON, engineering manager.
LORNE FREED, program manager.
TOM BIRD, marketing manager.
GEORGE CLARK, news director.
H. WARREN BLAHOUD, traffic supervisor.
L. J. SHAUNESSY, manager, marketing services.
IAN MCRAE, art supervisor.

Highest 30 Sec. Rate (May 27, 1985): \$750.

Combination rate: CFPL-TV, London & CKNX-TV, Wingham.

BBM Weekly Reach (Spring 1985): 1,096,000

CHNB-TV

North Bay

(Ch. 4)

Network Service: CBC, Mid-Canada TV.

Licensee: Mid-Canada Communications Corp., 699 Frood Rd., Sudbury, Ont.

Studio: 755 Main St. E., North Bay.

Telephones: 705-472-2221; 705-476-3111.

Technical Facilities: Channel No. 4 (66-72 MHz). Authorized power: 100-kw visual, 10-kw aural. Antenna: 730-ft. above av. terrain, 500-ft. above ground, 1715-ft. above sea level, lat. 46° 03' 46", long. 79° 26' 05".

Transmitter: Powassan, Ont.

Began Operation: Oct. 11, 1971.

Personnel:

BAXTER RICARD, president.
GEORGE LUND, vice president & general manager, Mid-Canada Communications.
PAUL MARLEAU, vice president.
CHUCK LIEBROCK, general manager.
SCOTT LUND, station/sales manager.
LARRY GAVIN, director, operations.
DON DOLINAR, director of engineering.

Rates: See Mid-Canada Television System, CFCL-TV Timmins, CKNC-TV, Sudbury, CHNB-TV, North Bay & CHRO-TV Pembroke, Ont.

BBM Weekly Reach (Spring 1985): 115,000

CKNY-TV

North Bay

(Ch. 10)

(Repeated by CJTK-TV, Temiscaming, Que.)

Network Service: CTV.

Licensee: Mid-Canada Communications Corp., Box 3220, North Bay, Ont. P1B 8K3.

Studio: 245 Oak St., North Bay, Ont. P1B 1A2.

Telephone: 705-476-3111.

Technical Facilities: Channel No. 10 (192-198 MHz). Authorized power: 70.5-kw visual, 7.1-kw aural. Antenna: Directional, 607-ft. above av. terrain, 358-ft. above ground, 1565-ft. above sea level, lat. 46° 03' 46", long. 79° 26' 05".

Transmitter: Hwy. 11, 5-mi. S at Powassan, Ont.

News Services: Broadcast News, Canadian Press, Canada News Wire.

Ownership: Mid-Canada Communications Corp., 100%.

B-132

Began Operation: Dec. 19, 1955.

Represented (sales) by All-Canada Radio & Television Ltd.

Personnel:

JEFF TURL, news director.

Rates: Not available.

BBM Weekly Reach (Spring 1985): 97,000

CHRO-TV

Ottawa-Pembroke

(Ch. 5)

Network Service: CBC, Mid-Canada TV.

Licensee: Mid-Canada Communications Corp., 699 Frood Rd., Sudbury, Ont. P3C 5A3.

Telephone: 613-735-1036. **Telex:** 053-34515.

Studios: Forest Lea Rd., Pembroke; 200 Isabella St., Ottawa.

Technical Facilities: Channel No. 5 (76-82 MHz). Authorized power: 51.8-kw visual, 25.9-kw aural. Antenna: 496-ft. above av. terrain, 580-ft. above ground, 1042-ft. above sea level, lat. 45° 50' 02", long. 77° 09' 50".

News Service: Broadcast News.

Ownership: Mid-Canada Communications Corp., 100%.

Began Operation: Oct. 1, 1977.

Represented (sales) by CanVideo (Toronto & Montreal); Metro Marketing West (Vancouver); Bryison Media Sales International (eastern U.S.).

Personnel:

BAXTER RICARD, president.
PAUL MARLEAU, vice president.
GEORGE LUND, vice president & general manager, Mid-Canada Communications.
CHUCK LIEBROCK, general manager.
W. P. (BILL) CALLENDER, director of programming.
LARRY GAVIN, director, operations.
OLAF HEINZEL, operations manager.
DON ELVIDGE, chief engineer.
MIKE KELLER, station/sales manager, Pembroke.
GEORGE MACMILLAN, sales manager, Ottawa.

Highest 30 Sec. Rate: \$250.

BBM Weekly Reach (Spring 1985): 404,000

CBOT

Ottawa

(Ch. 4)

English Outlet

Network Service: CBC.

Licensee: Canadian Broadcasting Corp., 1500 Bronson Ave., Ottawa, Ont.

Mailing Address: Box 3220, Station 'C', Ottawa, Ont. K1Y 1E4.

Technical Facilities: Channel No. 4 (66-72 MHz). Authorized power: 100-kw visual, 10-kw aural. Antenna: 1310-ft. above av. terrain, 618-ft. above ground, 1768-ft. above sea level, lat. 45° 30' 11", long. 75° 51' 02".

Transmitter: Camp Fortune, P.Q.

AM Affiliate: CBO, 50-kw, 920 kHz (CBC).

FM Affiliate: CBO-FM, 84-kw, 103.3 MHz.

Studio: 250 Lanark Ave., Ottawa.

Telephone: 613-724-1200. **Telex:** 053-4820.

Represented (sales) by CBC National Selective Sales (Canada); Canadian Standard Broadcast Sales Inc. (U.S.).

Began Operation: June 2, 1953.

Personnel:

BILL WHITE, regional director, Ottawa area.

TV & Cable Factbook No. 54

JEAN-GUY CARRIER, director of communications.
DENIS FORGETTE, plant manager, TV.
GERALD JANNETEAU, director of programming, CBO.T.
LARRY O'NEILL, area sales manager.
PAUL MUNSON, regional engineer.

Highest 30 Sec. Rate (Sept. 30, 1985): \$1530.

BBM Weekly Reach (Spring 1985): 892,000

CBOFT

Ottawa-Hull, Que.

(Ch. 9)

French Outlet

Network Service: SRC.

Licensee: Societe Radio-Canada, 1500 Bronson Ave., Ottawa, Ont.

Mailing Address: Box 3220, Station 'C', Ottawa, Ont. K1Y 1E4.

Technical Facilities: Channel No. 9 (186-192 MHz). Authorized power: 128-kw average visual, 12.8-kw average aural. Antenna: 1394-ft. above av. terrain, 702-ft. above ground, 1852-ft. above sea level, lat. 45° 30' 11", long. 75° 51' 02".

Transmitter: Camp Fortune, P.Q.

AM Affiliate: CBOF, 50-kw, 1250 kHz (CBC).

FM Affiliate: CBOF-FM, 84-kw, 102.5 MHz (CBC).

Studio: 250 Lanark Ave.

Telephone: 613-724-1200. Telex: 053-4820.

Represented (sales): by CBC National Selective Sales (Canada); Canadian Standard Broadcast Sales Inc. (U.S.).

Began Operation: June 24, 1955.

Personnel:

BILL WHITE, regional director, Ottawa area.
LARRY O'NEILL, area sales manager.
DENIS FORGETTE, TV plant manager.
JACQUES BOUCHER, program manager, CBOFT.
JACQUES GEDEON, news supervisor.
JEAN-GUY CARRIER, director of communications.
PAUL MUNSON, regional engineer.
GINETTE D'AIGLE, supervisor, French publicity.

Highest 30 Sec. Rate (Sept. 16, 1985): \$225.

BBM Weekly Reach (Spring 1985): 303,000

CJOH-TV

Ottawa

(Ch. 13)

(Repeated by CJOH-TV-8, Cornwall & CJOH-TV-6, Deseronto, Ont.)

Network Service: CTV.

Licensee: Bushnell Communications Limited, 1500 Merivale Rd., Nepean, Ont.

Studio: 1500 Merivale Rd., Nepean, Ont.

Mailing Address: Box 5813, Station 'F', Ottawa, Ont. K2C 3G6.

Telephone: 613-224-1313. Telex: 053-4294.

Technical Facilities: Channel No. 13 (210-216 MHz). Authorized power: 178-kw visual, 35.6-kw aural. Antenna: Directional, 1150-ft. above av. terrain, lat. 45° 30' 01", long. 75° 51' 02".

Transmitter: Camp Fortune, P.Q.


News Services: AP, Canadian Press, CTV, ABC.

Ownership: Bushnell Communications Ltd. Also owns satellites CJOH-TV-8, Cornwall & CJOH-TV-6, Deseronto, Ont.

Began Operation: March 12, 1961.

1986 Edition

**BLACKBURN
& COMPANY, INC.**



**RADIO • TV • CATV • NEWSPAPER BROKERS
NEGOTIATIONS • FINANCING • APPRAISALS**

CHICAGO	333 N. Michigan Ave., 60601	(312) 346-6460
WASHINGTON, D.C.	1111 19th St., N.W., 20036	(202) 331-9270
ATLANTA	400 Colony Sq., #1004, 30361	(404) 892-4655
BEVERLY HILLS	9465 Wilshire Blvd., 90212	(213) 274-8151

Represented (sales) by Adam Young Inc. (for U.S.); Standard Broadcast Sales Co. Ltd./Television (Toronto, Montreal & Vancouver); Glen Warren Broadcast Sales (Winnipeg); Radio TV Reps Ltd. (Calgary).

Personnel:

L. NICHOLS, chairman of the board.
E. J. BILLO, president.
B. MATTHEWS, vice president & general manager.
R. R. LUCAS, vice president, sales.
A. REEVE, vice president, engineering.
A. R. DEDMAN, vice president, finance.
GERALD NIXON, director of operations.
W. J. MCKEE, production manager.
W. J. BEVERIDGE, programming & promotion manager.
W. J. MURDOCK, controller.

Highest 30 Sec. Rate (June 1, 1985): \$1000.

BBM Weekly Reach (Spring 1985): 1,530,000

CHEX-TV

Peterborough

(Ch. 12)

(Repeated by CHEX-TV-1, Bancroft; CHEX-TV-2, Minden, both Ont.)

Network Service: CBC.

Licensee: Kawartha Broadcasting Co. Ltd., Box 4150, Peterborough, Ont. K9J 6Z9.

Studio: Douro Twp.

Telephone: 705-742-0451.

Technical Facilities: Channel No. 12 (204-210 MHz). Authorized power: 163-kw visual, 16.3-kw aural. Antenna: 771-ft. above av. terrain, 772-ft. above ground, 1590-ft. above sea level, lat. 44° 19' 45", long. 78° 18' 03".

Transmitter: 1-mi. NE of Peterborough in Douro Twp.

News Services: Broadcast News, CBC.

AM Affiliate: CHEX, 10-kw (5-kw night), 980 kHz.

FM Affiliate: CFMP, 31.4-kw, 101.5 MHz (No. 268), 500-ft.

Ownership: See CKWS-TV, Kingston, Ont.

Began Operation: March 28, 1955.

Canadian TV Stations—Ontario

Represented (sales) by Paul Mulvihill Ltd.; All-Canada Radio & Television Ltd. (U.S.).

Personnel:

WALLY REWEGAN, president & general manager.
BEN WILKE, chief engineer.
ANITA COSBURN, traffic director.
PETER BELLEGHEM, local sales manager.
BRUCE ANDERSON, program director.

Highest 30 Sec. Rate: \$225.

BBM Weekly Reach (Spring 1985): 1,056,000

CHBX-TV

Sault Ste. Marie

(Ch. 2)

Network Service: CTV.

Licensee: Huron Broadcasting Ltd.

Technical Facilities: Channel No. 2 (54-60 MHz). Authorized power: 100-kw visual, 10-kw aural. Antenna: 600-ft. above av. terrain, lat. 46° 35' 40", long. 84° 21' 00".

Personnel: See CJIC-TV, Sault Ste. Marie.

Rates: See CJIC-TV, Sault Ste. Marie.

BBM Weekly Reach (Spring 1985): 87,000

CJIC-TV

Sault Ste. Marie

(Ch. 5)

Network Service: CBC.

Licensee: Huron Bcstg. Ltd., Box 370, 119 East St., Sault Ste. Marie P6A 5M2.

Studio & Transmitter: 119 East St.

Telephone: 705-759-8232.

Technical Facilities: Channel No. 5 (76-82 MHz). Authorized power: 37.9-kw visual, 7.6-kw aural. Antenna: Directional, 600-ft. above av. terrain, 500-ft. above ground, 835-ft. above sea level, lat. 46° 35' 40", long. 84° 21' 00".

News Services: Canadian Press; Broadcast News.

Ownership: Huron Broadcasting Ltd., 100%.

Began Operation: Nov. 28, 1954.

Represented (sales) by All-Canada Radio & Television Ltd.

Personnel:

W. A. ELGIE, president & general manager.
KARL SEPKOWSKI, news editor.
WILLIAM SCHOFIELD, chief engineer.

Highest 30 Sec. Rate (Oct. 1982): \$75 (Retail).

BBM Weekly Reach (Spring 1985): 79,000

CICI-TV

Sudbury

(Ch. 5)

(Repeated by CICI-TV-1, Elliot Lake; CITO-TV-4, Kapuskasing; CITO-TV-3, Kearns; CITO-TV, Timmins, all Ont.)

Network Service: CTV.

Licensee: Mid-Canada Communications Corp.

Studio: 699 Frood Rd., Sudbury.

Telephone: 705-674-8301.

B-134

Technical Facilities: Channel No. 5 (76-82 MHz). Authorized power: 100-kw visual, 10-kw aural. Antenna: 1057-ft. above av. terrain, 2044-ft. above sea level, lat. 46° 30' 02", long. 81° 01' 16".

Transmitter: McKim St.

News Services: Canadian Press, Broadcast News, CTV.

Ownership: Mid-Canada Communications Corp.

Began Operation: Oct. 20, 1953.

Represented (sales) by CanVideo Television Sales (Montreal & Toronto); Brydson Media Sales International (eastern U.S.); Metro Marketing West (west, Canada & U.S.).

Personnel:

BAXTER RICARD, president.
PAUL MARLEAU, vice president.
GEORGE LUND, vice president & general manager, Mid-Canada Communications.
CHUCK LIEBROCK, general manager.
DETLEF KRUMBACHER, director of engineering.

Rates: Not available.

BBM Weekly Reach (Spring 1985): 234,000

CKNC-TV

Sudbury

(Ch. 9)

(Repeated by CKNC-TV-1, Elliot Lake, Ont.)

Network Service: CBC, Mid-Canada TV.

Licensee: Mid-Canada Communications Corp., 699 Frood Rd., Sudbury, Ont. P4N 7G3.

Studio: 699 Frood Rd., Sudbury, Ont.

Telephone: 705-674-8301.

Technical Facilities: Channel No. 9 (186-192 MHz). Authorized power: 293-kw visual, 29.3-kw aural. Antenna: 627-ft. above av. terrain, 550-ft. above ground, 1600-ft. above sea level, lat. 46° 30' 44", long. 81° 00' 19".

Transmitter: 699 Frood Rd.

News Services: Broadcast News, CBC, Mid-Canada TV.

Ownership: Mid-Canada Communications Corp.

Began Operation: Oct. 4, 1971.

Represented (sales) by CanVideo Television Sales (Montreal & Toronto); Brydson Media Sales International (eastern U.S.); Metro Marketing West (West Coast, Canada & U.S.).

Personnel:

BAXTER RICARD, president.
PAUL MARLEAU, vice president.
GEORGE LUND, vice president & general manager, Mid-Canada Communications.
CHUCK LIEBROCK, general manager.
MARY LUND, sales manager.
LARRY GAVIN, director, operations.
DETLEF KRUMBACHER, director of engineering.

Highest 30 Sec. Rate: \$325.

Combination rate: CKNC-TV, Sudbury; CFCL-TV, Timmins; CHNB-TV, North Bay & CHRO-TV, Pembroke, all Ont.

BBM Weekly Reach (Spring 1985): 229,000

CHFD-TV

Thunder Bay

(Ch. 4)

Network Service: CTV.

Licensee: Thunder Bay Electronics Ltd., 87 N. Hill St.

Studio: 87 N. Hill St., Thunder Bay, Ont.

Technical Facilities: Channel No. 4 (66-72 MHz). Authorized power: 56-kw visual, 10-kw aural. Antenna: 1257-ft. above av. terrain, lat. 48° 31' 30", long. 89° 06' 50".

Telephone: 807-344-9685. Telex: 073-4521.

TV & Cable Factbook No. 54

Represented (sales) by All-Canada Radio & Television Ltd. (U.S.); Paul Mulvihill Ltd. (Canada); W. M. S. Broadcast Sales (Winnipeg).

Began Operation: Oct. 14, 1972.

Personnel: See CKPR-TV, Thunder Bay.

Rates: Not available.

BBM Weekly Reach (Spring 1985): 127,000

CKPR-TV

Thunder Bay

(Ch. 2)

(Repeated by CBLK-TV, Nipigon, Ont.)

Network Service: CBC.

Licensee: Thunder Bay Electronics Ltd., 87 N. Hill St., Thunder Bay, Ont. P7A 5V6.

Studio: 87 N. Hill St.

Telephone: 807-344-9685. **Telex:** 073-4521

Technical Facilities: Channel No. 2 (54-60 MHz). Authorized power: 56-kw visual, 10-kw aural. Antenna: 1257-ft. above av. terrain, 707-ft. above ground, 2307-ft. above sea level, lat. 48° 31' 30", long. 89° 06' 50".

Transmitter: Mount Baldy, 6-mi. NE of Port Arthur.

News Service: Broadcast News.

Began Operation: Sept. 17, 1954.

Represented (sales) by All-Canada Radio & Television Ltd. (U.S.); Paul Mulvihill Ltd. (Canada); W. M. S. Broadcast Sales (Winnipeg).

Personnel:

- H. FRASER DOUGALL, president.
- A. H. SEURET, vice president & general manager.
- MANFRED VOLBRACHT, director of engineering.
- C. MINOR, operations manager.
- M. LABELLE, director of programming.

Rates: Not available.

BBM Weekly Reach (Spring 1985): 133,000

CFCL-TV

Timmins

(Ch. 6)

(Repeated by CFCL-TV-7, Chapleau; CFCL-TV-4, Hearst; CFCL-TV-3, Kapuskasing; CFCL-TV-2, Kearns; CFCL-TV-8, Moosonee, all Ont.)

Network Service: CBC.

Licensee: Mid-Canada Communications Corp., 699 Frood Rd., Sudbury, Ont. P3C 5A3.

Studio & Transmitter: Mont Sacre Coeur, Timmins.

Telephone: 705-264-4211.

Technical Facilities: Channel No. 6 (82-88 MHz). Authorized power: 100-kw visual, 10-kw aural. Antenna: 557-ft. above av. terrain, 525-ft. above ground, 1592-ft. above sea level, lat. 48° 29' 30", long. 81° 19' 45".

News Services: Broadcast News, Canadian Press.

AM Affiliate: CFCL, 10-kw (5-kw night), 620 kHz.

Ownership: Mid-Canada Communications Corp.

Began Operation: June 24, 1956.

Represented (sales) by CanVideo Television Sales (Montreal & Toronto); Brydson Media Sales International (eastern U.S.); Metro Marketing West (West Coast, Canada & U.S.)

Personnel:

- BAXTER RICARD, president.
- PAUL MARLEAU, vice president.
- GEORGE LUND, vice president & general manager, Mid-Canada Communications.
- CHUCK LIEBROCK, general manager.
- LARRY GAVIN, director, operations.

RAY LANVILLE, station sales manager.
RUDY FAUTEUX, director of engineering.

Highest 30 Sec. Rate: \$325.

Combination rate: CFCL-TV, Timmins, CKNC-TV, Sudbury, CHNB-TV, North Bay, CHRO-TV, Pembroke, Ont.

BBM Weekly Reach (Spring 1985): 140,000

CBLT

Toronto

(Ch. 5)

English Outlet

Network Service: CBC.

Licensee: Canadian Bcstg. Corp., 1500 Bronson Ave., Ottawa, Ont.

Studio: 354 Jarvis St., Box 500, Station 'A', Toronto, Ont. M5W 1E6.

Telephone: 416-925-3311. **Telex:** 062-17796.

Technical Facilities: Channel No. 5 (76-82 MHz). Authorized power: 84-kw visual, 16.8-kw aural. Antenna: 1520-ft. above av. terrain, 1602-ft. above ground, 1871-ft. above sea level, lat. 43° 38' 33", long. 79° 23' 15".

Transmitter: CN Tower.

AM Affiliate: CBL, 50-kw, 740 kHz.

FM Affiliate: CBL-FM, 38-kw, 94.1 MHz.

Began Operation: Sept. 8, 1952.

Represented (sales) by CBC National Selective Sales (Canada); Canadian Standard Broadcast Sales Inc. (U.S.).

Personnel:

- D. GOODWIN, regional director for Province of Ontario.
- HOWARD BERNSTEIN, executive producer, TV news & current affairs.
- R. SERVICE, manager TV plant, Ontario region.
- GARY PROTAIN, manager, communications.
- ALEX FRAME, program director, CBLT.
- STEVE SANKAR, manager, administration & finance.
- DEE GILCHRIST, manager, program production & presentation.
- BILL MARTIN, supervisor, TV technical resources.

Highest 30 Sec. Rate (Sept. 30, 1985): \$3435.

BBM Weekly Reach (Spring 1985): 3,747,000

CBLFT

Toronto

(Ch. 25)

French Outlet

Network Service: SRC.

Licensee: Societe Radio-Canada, 1500 Bronson Ave., Ottawa, Ont.

Studio: 100 Cariton St., Toronto, Ont.

Mailing Address: Box 500, Station 'A', Toronto, Ont. M5W 1E6.

Telephone: 416-925-3311. **Telex:** 062-17796.

Technical Facilities: Channel No. 25 (536-542 MHz). Authorized power: 1827-kw visual, 182.7-kw aural. Antenna: 1640-ft. above av. terrain, 1721-ft. above ground, 1990-ft. above sea level, lat. 43° 38' 33", long. 79° 23' 15".

Transmitter: CN Tower, Toronto, Ont.

AM Affiliate: CJBC, 50-kw, 860 kHz.

Began Operation: March 23, 1973.

Personnel:

- J. G. ROY, news supervisor.
- DIANE CHAPERON-LOR, manager, communications.

Canadian TV Stations—Ontario

Rates: Not available.

BBM Weekly Reach (Spring 1985): 140,000

CFMT-TV

Toronto

(Ch. 47)

Network Service: Independent.

Licensee: Multilingual Television (Toronto) Ltd., 545 Lake Shore Blvd. W., Toronto, Ont. M5V 1A3.

Studio: 545 Lakeshore Blvd. W., Toronto M5V 1A3.

Technical Facilities: Channel No. 47 (668-674 MHz). Authorized power: 1200-kw visual, 120-kw aural. Antenna: 1645-ft. above av. terrain, lat. 43° 38' 33", long. 79° 23' 15".

Transmitter: CN Tower.

Ownership: Multilingual Television (Toronto) Ltd.

Began Operation: Fall 1979.

Personnel:

DAN IANNUZZI, president & executive producer.

Rates: English Language Programming, \$110 per GRP. Third Language Programming rates available on request.

BBM Weekly Reach (Spring 1985): 958,000

CFTO-TV

Toronto

(Ch. 9)

Network Service: CTV.

Licensee: CFTO-TV Limited, Box 9, Toronto, Ont. M4A 2M9.

Studio: 9 Channel Nine Court, Agincourt.

Technical Facilities: Channel No. 9 (186-192 MHz). Authorized power: 325-kw visual, 43.5-kw aural. Antenna: 1532-ft. above av. terrain, 1613-ft. above ground, 1882-ft. above sea level, lat. 43° 38' 33", long. 79° 23' 15".

Transmitter: CN Tower.

News Services: Broadcast News, Canadian Press, ABC, NBC, Visnews, CTV.

Telephone: 416-299-2000. Telex: 06-219696.

Sales Office: 2 Bloor St. W., Toronto.

Ownership: Baton Broadcasting Inc., 100%. Officers: J. W. Bassett, chairm.; D. G. Bassett, pres. & chief exec. officer; E. J. Delaney, v.p. & secy.; J. J. Garwood, v.p., treas. & managing dir. Baton Bcstg. also owns Russwood Bcstg. Ltd., CFGO Radio Ltd.

Began Operation: Jan. 1, 1961.

Represented (sales) by Adam Young Inc. (U.S.); Glen Warren Broadcast Sales Division (Canada).

Personnel:

JOHN W. BASSETT, chairman.

D. J. BASSETT, president.

E. J. DELANEY, vice president & managing director.

J. J. GARWOOD, vice president, finance.

J. SPIERS, vice president, production & operations.

E. J. STUEBING, vice president, news & public affairs.

G. ROCHON, vice president & executive producer.

W. H. COX, vice president & general sales manager.

D. C. FERGUSON, vice president & national sales manager.

CATHERINE HUPPE, program & promotion manager.

J. WILSON, director of research.

Highest 30 Sec. Rate: \$1300.

BBM Weekly Reach (Spring 1985): 4,137,000

CICA-TV

Toronto

(Ch. 19)

Educational Station

Licensee: The Ontario Educational Communications Authority, Box 200, Station Q, Toronto, Ont. M4T 2T1.

Studio: Trans-America Bldg., 2180 Yonge St., Toronto, Ont.

Technical Facilities: Channel No. 19 (500-506 MHz). Authorized power: 1080-kw visual, 108-kw aural. Antenna: 1640-ft. above av. terrain, 1721-ft. above ground, 1990-ft. above sea level, lat. 43° 38' 33", long. 79° 23' 15".

Transmitter: CN Tower, Toronto.

Began Operation: Sept. 27, 1970.

Personnel:

R. HARDY, information officer.

BBM Weekly Reach (Spring 1985): 2,584,000 (OECA)

CITY-TV

Toronto

(Ch. 57)

Network Service: Independent.

Licensee: CityTV, Div. of CHUM Ltd., 99 Queen St. E., Toronto, Ont. M5C 2M1.

Studio: 99 Queen St. East.

Telephone: 416-367-5757.

Technical Facilities: Channel No. 57 (728-734 MHz). Authorized power: 280-kw visual, 28-kw aural. Antenna: 1627-ft. above av. terrain, lat. 43° 38' 33", long. 79° 23' 15".

Transmitter: CN Tower.

News Services: Canadian Press, Broadcast News, Visnews.

Ownership: CHUM Ltd., 100%.

Began Operation: Sept. 28, 1972.

Represented (sales) by Alexander, Pearson & Dawson Inc. (Toronto, Vancouver).

Personnel:

M. ZNAIMER, president.

DENNIS FITZ-GERALD, vice president/general manager.

NANCY SMITH, dir., corporate communications & community relations.

GREG MUDRY, general sales manager.

RON REID, dir. of operations & engineering.

JAY SWITZER, dir. of purchased programming.

STEVE HURLBUT, dir. of news programming.

Rates: On request.

BBM Weekly Reach (Spring 1985): 2,980,000

CIII-TV

Toronto—Paris

(Ch. 6)

(Repeated by CIII-TV-2, Bancroft; CIII-TV-6, Ottawa; CIII-TV-29, Sarnia; CIII-TV-22, Uxbridge; CKNG-TV-1, Windsor, all Ont.)

Network Service: Independent.

Licensee: Global Television Network, 81 Barber Greene Rd., Toronto, Ont. M3C 2A2.

Telephone: 416-446-5311.

Technical Facilities: Channel No. 6 (82-88 MHz). Authorized power: 100-kw visual, 15-kw aural. Antenna: 1037-ft. above av. terrain, lat. 43° 15' 39", long. 80° 26' 39".

Transmitter: SW of Paris.

News Services: NBC, CNN, VisNews, Newsfeed, Broadcast News, Reuters, InfoGlobe.

Ownership: Global Ventures Western Ltd., 82.5%; remainder undisclosed.

Began Operation: Jan. 6, 1974.

Represented (sales) by CanVideo TV Sales Ltd. (Toronto, Montreal); Metro Marketing West Ltd. (Vancouver, western U.S.); Brydson Media Sales International (eastern U.S.).

Personnel:

DAVID MINTZ, president.
MICHAEL SPIVAK, vice president, production/business affairs.
RAYMOND HEARD, vice president, news & current affairs.
RODGER HONE, vice president, marketing & general manager.
JOHN BURGIS, vice president, finance & administration.
BILL STEWART, vice president, programming.

Rates: On request.

BBM Weekly Reach (Spring 1985): 5,586,000

CBET

Windsor

(Ch. 9)

Network Service: CBC.

Licensee: Canadian Bcstg. Corp., 1500 Bronson Ave., Ottawa, Ont. K1G 3J5.

Telephone: 519-255-3411. **Telex:** 064-77622.

Technical Facilities: Channel No. 9 (186-192 MHz). Authorized power: 325-kw max. visual, 32.5-kw max. aural. Antenna: Directional, 621-ft. above av. terrain, 623-ft. above ground, 1208-ft. above sea level, lat. 42° 18' 59", long. 83° 02' 58".

Transmitter: 825 Riverside Drive W., Windsor.

Studio: 825 Riverside Drive W., Windsor.

AM Affiliate: CBE, 10-kw, 1550 kHz (CBC).

FM Affiliate: CBE-FM, 100-kw, 89.9 MHz (CBC).

Ownership: Canadian Broadcasting Corporation.

Began Operation: Sept. 16, 1954 as CKLW-TV. Transferred from RKO General Inc. July 24, 1970 in accordance with CRTC's directions on Canadian ownership. Purchased by CBC Sept. 1, 1975.

Represented (sales) by Canadian Standard Broadcast Sales (U.S.); CBC National Selective TV Sales (Canada).

Personnel:

H. L. HACKNEY, location manager, CBC Windsor.
FRED STECHER, plant manager.
R. J. KRYGER, manager, TV technical facilities.
R. PODVIN, sales manager.
TERRY BROWN, executive producer, news.
R. SAUVE, supervisor, TV technical production services.
JIM MOLNAR, communications officer.

Highest 30 Sec. Rate (March 1, 1985): \$280.

BBM Weekly Reach (Spring 1985): 289,000

CKNX-TV

Wingham

(Ch. 8)

Network Service: CBC.

Licensee: CKNX Broadcasting Ltd., Wingham.

Studio: Carling Terrace.

Telephone: 519-357-1310.

1986 Edition

Technical Facilities: Channel No. 8 (180-186 MHz). Authorized power: 150-kw visual, 15-kw aural. Antenna: 793-ft. above av. terrain, 650-ft. above ground, 1800-ft. above sea level, lat. 44° 05' 26", long. 81° 12' 26".

Transmitter: 4-mi. S of Walkerton.

News Service: Canadian Press.

AM Affiliate: CKNX, 10-kw (1-kw night), 920 kHz.

Ownership: CKNX Broadcasting Ltd.

Began Operation: Nov. 18, 1955.

Represented (sales) by All-Canada Radio & Television Ltd.

Personnel:

ROSS HAMILTON, president.
AL SKELTON, TV station manager.
RAY BAYNTON, news director.
SCOTT REID, director of engineering.
CATHY WALTERS, TV traffic coordinator.

Rates: For combination rates, see CFPL-TV, London, Ont.

BBM Weekly Reach (Spring 1985): 269,000

REPEATER STATIONS

- Alborton —New, Ch. 7, TV Ontario (CICA-TV, Toronto) 10 w.
- Armstrong —New, Ch. 13, TVO (CICA-TV, Toronto) 8 w.
- Armstrong —CBLIT, Ch. 10, CBC (CBNT, St. John's, via satellite) 10 w.
- Aroland —New, Ch. 10, TVO (CICA-TV, Toronto) 5 w.
- Atikokan —CBWCT-1, Ch. 7, CBC (CBWT, Winnipeg) 2.8-kw.
- Attawapiskat —New, Ch. 10, TVO (CICA-TV, Toronto) 10 w.
- Attawapiskat —CBLET, Ch. 12, CBC (CFCL-TV, Timmins) 10 w.
- Bancroft —CHEX-TV-1, Ch. 2, Kawartha Bcstg. (CHEX-TV, Peterborough) 5 w.
- Bancroft —CIII-TV-2, Ch. 2, Global Television Network (CIII-TV, Toronto) 67.2-kw.
- Barrie —CBLFT-11, Ch. 55, CBC (CBLFT, Toronto) 7-kw.
- Barry's Bay —CBOT-2, Ch. 19, CBC (CBOT-1, Foymount) 2.9-kw.
- Barwick —New, Ch. 21, TVO (CICA-TV, Toronto) 10 w.
- Beardmore —CBLAT-5, Ch. 9, CBC (CBLAT, Geraldton) 8.4 w.
- Beardmore —New, Ch. 11, TVO (CICA-TV, Toronto) 10 w.
- Bearskin Lake —New, Ch. 9, TVO (CICA-TV, Toronto) 5 w.
- Belle Vallee —New, Ch. 34, TVO (CICA-TV, Toronto) 20 w.
- Belleville —CBLFT-13, Ch. 15, CBC (CBLFT-12, Peterborough) 180-kw.
- Bergland —New, Ch. 7, TVO (CICA-TV, Toronto) 10 w.
- Big Trout Lake —New, Ch. 8, TVO (CICA-TV, Toronto) 5 w.
- Big Trout Lake —CBWT-1, Ch. 13, CBC (CBWT, Winnipeg) 10 w.
- Bruce Mines —New, Ch. 24, TVO (CICA-TV, Toronto) 20 w.
- Caramat —CICA-TV-72, Ch. 10, TVO (CICA-TV, Toronto) 1 w.
- Cartier —New, Ch. 17, TVO (CICA-TV, Toronto) 20 w.
- Cat Lake —New, Ch. 9, TVO (CICA-TV, Toronto) 5 w.
- Chapleau —CBLFT-22, Ch. 13, CBC (CBLFT, Toronto) 487 w.
- Chapleau —CFCL-TV-6, Ch. 7, CBC (CFCL-TV, Timmins) 101 w.
- Chatham —CBLFT-10, Ch. 48, CBC (CBLFT-9, London) 14-kw.
- Chatham —CICO-TV-59, Ch. 59, TVO (CICA-TV, Toronto) 34.3-kw.
- Coleman Twp. —New, Ch. 38, TVO (CICA-TV, Toronto) 20 w.
- Collins —New, Ch. 8, TVO (CICA-TV, Toronto) 5 w.
- Constance Lake —New, Ch. 13, TVO (CICA-TV, Toronto) 10 w.
- Cornwall —CJOH-TV-8, Ch. 8, Bushnell Communications Ltd. (CJOH-TV, Ottawa) 130-kw.
- Deer Lake —New, Ch. 9, TVO (CICA-TV, Toronto) 5 w.
- Deseronto —CJOH-TV-6, Ch. 6, Bushnell Communications Ltd. (CJOH-TV, Ottawa) 55-kw.

Canadian TV Stations—Ontario

Devlin —New, Ch. 43, TVO (CICA-TV, Toronto) 20 w.

Doble —New, Ch. 16, TVO (CICA-TV, Toronto) 20 w.

Dorion —New, Ch. 6, TVO (CICA-TV, Toronto) 10 w.

Driftwood —CBLFT-16, Ch. 74, CBC (CBLFT-3, Timmins) 100 w.

Dryden —CBWDT, Ch. 9, CBC (CBWT, Winnipeg) 8.9-kw.

Dryden —CBWFT-9, Ch. 6, CBC (CBWFT, Winnipeg) 11.3-kw.

Dubreuilville —CBLFT-24, Ch. 7, CBC (CBLFT-23, Wawa) 10 w.

Eagle River —New, Ch. 11, TVO (CICA-TV, Toronto).

Ear Falls —CBWJT, Ch. 13, CBC (CBWT, Winnipeg) 10 w.

Ear Falls —New, Ch. 3, TVO (CICA-TV, Toronto) 10 w.

Earlton —New, Ch. 31, TVO (CICA-TV, Toronto) 20 w.

Elk Lake —New, Ch. 17, TVO (CICA-TV, Toronto).

Elliot Lake —CBLFT-6, Ch. 12, CBC (CBLFT-2, Sudbury) 18.6-kw.

Elliot Lake —CKNC-TV-1, Ch. 7, CBC (CKNC-TV, Sudbury) 34-kw.

Elliot Lake —CICI-TV-1, Ch. 3, Mid-Canada Communications Corp. (CICI-TV, Sudbury) 19-kw.

Emo —New, Ch. 8, TVO, (CICA-TV, Toronto) 10 w.

Englehart —CICA-TV-36, Ch. 39, TVO (CICA-TV, Toronto) 20 w.

Espanola —CBLFT-7, Ch. 11, CBC (CBLFT-2, Sudbury) 8.9 w.

Eva Lake —New, Ch. 6, TVO (CICA-TV, Toronto) 5 w.

Faquier —New, Ch. 29, TVO (CICA-TV, Toronto) 20 w.

Foleyet —New, Ch. 11, TVO (CICA-TV, Toronto) 10 w.

Fort Albany —CBLDT, Ch. 8, CBC (CFCL-TV, Timmins) 491 w.

Fort Albany —New, Ch. 5, TVO (CICA-TV, Toronto) 5 w.

Fort Severn —New, Ch. 5, TVO (CICA-TV, Toronto) 5 w.

Fort Frances —CBWCT, Ch. 5, CBC (CBWT, Winnipeg) 50.5-kw.

Fort Frances —CBWFT-11, Ch. 15, CBC (CBWFT, Winnipeg) 10-kw.

Fort Hope —New, Ch. 9, TVO (CICA-TV, Toronto) 5 w.

Fort Hope —CBLHT, Ch. 12, CBC (CBNT, St. John's, via satellite) 10 w.

Fort Severn —New, Ch. 9, TVO (CICA-TV, Toronto) 5 w.

Foymount —CBOT-1, Ch. 28, CBC (CBOT, Ottawa) 10 w.

Fraserdale —CBLCT, Ch. 7, CBC (CFCL-TV, Timmins) 10 w.

Georgian Bay (Warton) —CKCO-TV-2, Ch. 2, CAP Communications Ltd. (CKCO-TV, Kitchener) 100-kw.

Geraldton —CBLAT, Ch. 13, CBC (CBLT, Toronto) 22-kw.

Geraldton —CBLFT-26, Ch. 7, CBC (CBLFT-25, Manitowadge) 2.3-kw.

Gogama —CBLFT-21, Ch. 23, CBC (CBLFT-3, Timmins) 5.3-kw.

Gore Bay —New, Ch. 28, TVO (CICA-TV, Toronto) 5 w.

Gowganda —New, Ch. 10, TVO (CICA-TV, Toronto) 5 w.

Hallebourg —New, Ch. 18, TVO (CICA-TV, Toronto) 5 w.

Hanbury —CICA-TV-41, Ch. 51, TVO (CICA-TV, Toronto) 20 w.

Harris Twp. —New, Ch. 29, TVO (CICA-TV, Toronto) 20 w.

Harty —New, Ch. 53, TVO (CICA-TV, Toronto) 20 w.

Hearst —CBLFT-5, Ch. 7, CBC (CBLFT-4, Kapuskasing) 8.4-kw.

Hearst —CFCL-TV-4, Ch. 5, CBC (CFCL-TV, Timmins) 5.3-kw.

Hilliardton —New, Ch. 55, TVO (CICA-TV, Toronto) 20 w.

Hilton Beach —New, Ch. 17, TVO (CICA-TV, Toronto) 20 w.

Hornepayne —CBLAT-6, Ch. 13, CBC (CBLAT-1, Manitowadge) 30 w.

Hudson Twp. —New, Ch. 25, TVO (CICA-TV, Toronto) 20 w.

Huntsville —CKVR-TV-2, Ch. 8, CKVR Channel 3 Ltd. (CKVR-TV Barrie) 115 w.

Huntsville —CICA-TV-13, Ch. 13, TVO (CICA-TV, Toronto) 16-kw.

Ignace —CBWDT-2, Ch. 13, CBC (CBWDT, Dryden) 8.9 w.

Ignace —New, Ch. 5, TVO (CICA-TV, Toronto) 10 w.

Iron Bridge —New, Ch. 23, TVO (CICA-TV, Toronto) 20 w.

Jellicoe —New, Ch. 6, TVO (CICA-TV, Toronto) 5 w.

Jogues —New, Ch. 22, TVO (CICA-TV, Toronto) 20 w.

Kagawong —New, Ch. 34, TVO (CICA-TV, Toronto) 20 w.

Kapuskasing —CBLFT-4, Ch. 12, CBC (CBLFT-16, Driftwood) 17.4-kw.

Kapuskasing —CFCL-TV-3, Ch. 2, Mid-Canada Communications Corp. (CFCL-TV, Timmins) 959 w.

Kapuskasing —CITO-TV-4, Ch. 10, Mid-Canada Communications Corp. (CITO-TV-2, Timmins) 0.9-kw.

Kasabonika —New, Ch. 9, TVO (CICA-TV, Toronto) 5 w.

Kearns —CFCL-TV-2, Ch. 2, Mid-Canada Communications Corp. (CFCL-TV, Timmins) 70-kw.

Kearns —CITO-TV-3, Ch. 11, Mid-Canada Communications Corp. (CITO-TV, Timmins) 65-kw.

Kenora —CBWAT, Ch. 8, CBC (CBWT, Winnipeg) 8-kw.

Kenora —CBWFT-7, Ch. 2, CBC (CBWFT, Winnipeg) 3.8-kw.

Kerns Twp. —New, Ch. 46, TVO (CICA-TV, Toronto) 20 w.

King Kirkland —New, TVO, Ch. 32 (CICA-TV, Toronto) 20 w.

Kingfisher Lake —New, TVO, Ch. 8 (CICA-TV, Toronto) 5 w.

Kingston —CBLFT-14, Ch. 32, CBC (CBLFT-13, Belleville) 48-kw.

Kitchener —CBLFT-8, Ch. 61, CBC (CBLFT, Toronto) 168.7-kw.

Kitchener-Paris —CICO-TV-28, Ch. 28, TVO (CICA-TV, Toronto) 122-kw.

Lac Ste. Therese —New, TVO, Ch. 20 (CICA-TV, Toronto) 20 w.

Laird Twp. —New, TVO, Ch. 15 (CICA-TV, Toronto) 20 w.

Larder Lake —New, Ch. 24, TVO (CICA-TV, Toronto) 20 w.

Latchford —New, Ch. 24, TVO (CICA-TV, Toronto) 20 w.

Little Current —New, Ch. 33, TVO (CICA-TV, Toronto) 20 w.

London —CBLFT-9, Ch. 40, CBC (CBLFT-8, Kitchener) 24.4-kw.

London —CICO-TV-18, Ch. 18, TVO (CICA-TV, Toronto) 34.9-kw.

Longlac —New, Ch. 5, TVO (CICA-TV, Toronto) 10 w.

MacDiarmid —New, Ch. 5, TVO (CICA-TV, Toronto) 5 w.

MacLeod —New, TVO, Ch. 3 (CICA-TV, Toronto) 10 w.

Manitowadge —CBLAT-1, Ch. 8, CBC (CBLAT, Geraldton) 22-kw.

Manitowadge —CBLFT-25, Ch. 15, CBC (CBLFT, Toronto) 9.8-kw.

Manitowaning —New, Ch. 40, TVO (CICA-TV, Toronto) 20 w.

Marathon —CBLAT-4, Ch. 11, CBC (CBLAT-1, Manitowadge) 7.5-kw.

Marten Falls —New, TVO, Ch. 9 (CICA-TV, Toronto) 5 w.

Massey —New, Ch. 24, TVO (CICA-TV, Toronto) 20 w.

Matachewan —CICA-TV-61, TVO, Ch. 12 (CICA-TV, Toronto) 5 w.

Mattawa —CBLFT-27, Ch. 26, CBC (CBFST-2, Temiscaming) 2.8-kw.

Mattice —New, Ch. 9, TVO (CICA-TV, Toronto) 10 w.

Maynooth —CBOT-4, Ch. 26, CBC (CBOT-2, Barry's Bay) 1.277-kw.

McArthurs Mills —CBOT-5, Ch. 33, CBC (CBOT-4, Maynooth) 1.429-kw.

Mindemoya —New, Ch. 42, TVO (CICA-TV, Toronto) 20 w.

Mine Centre —CICA-TV-65, Ch. 8, TVO (CICA-TV, Toronto) 10 w.

Moonbeam —New, Ch. 35, TVO (CICA-TV, Toronto) 20 w.

Moosonee —CBCO-TV-1, Ch. 9, CBC (CFCL-TV, Timmins) 8.9 w.

Moosonee —New, Ch. 11, TVO (CICA-TV, Toronto).

Morson —New, Ch. 11, TVO (CICA-TV, Toronto) 10 w.

Nairn Twp. —New, TVO, Ch. 28 (CICA-TV, Toronto) 20 w.

Nakina —New, Ch. 11, TVO (CICA-TV, Toronto) 10 w.
Nestor Falls —New, Ch. 13, TVO (CICA-TV, Toronto) 10 w.
New Osnaburgh —New, TVO, Ch. 5 (CICA-TV, Toronto) 5 w.
Nipigon —CBLK-TV, Ch. 16, CBC (CKPR-TV, Thunder Bay) 2.3-kw.
Nipigon —CBLFT-19, Ch. 26, CBC (CBLFT, Toronto) 2.3-kw.
North Bay —New, Ch. 6, TVO (CICA-TV, Toronto) 57-kw.
Oba —New, TVO, Ch. 11 (CICA-TV, Toronto) 5 w.
Opsatika —New, Ch. 47, TVO (CICA-TV, Toronto) 20 w.
Osnaburgh —CBWDT-4, Ch. 13, CBC (CBWT, Winnipeg) 8.9 w.
Ottawa —CICO-TV-24, Ch. 24, TVO (CICA-TV, Toronto) 1495-kw.
Ottawa —CIII-TV-6, Ch. 6, Global Television Network (CIII-TV, Toronto) 2.8-kw.
Owen Sound —CICA-TV-12, Ch. 12, TVO (CICA-TV, Toronto) 52-kw.
Parry Sound —CKVR-TV-1, Ch. 12, CKVR Channel 3 Ltd. (CKVR-TV, Barrie) 5-kw.
Penetanguishene —CBLFT-15, Ch. 34, CBC (CBLFT, Toronto) 11.3-kw.
Penetanguishene —New, TVO, Ch. 51 (CICA-TV, Toronto) 1-kw.
Peterborough —CBLFT-12, Ch. 44, CBC (CBLFT, Toronto) 48.6-kw.
Pickle Lake —CBWDT-5, Ch. 9, CBC (CBWT, Winnipeg) 8.9 w.
Pickle Lake —New, Ch. 11, TVO (CICA-TV, Toronto) 10 w.
Pikangikum —CBWDT-6, Ch. 7, CBC (CBWT, Winnipeg) 8.9 w.
Pikangikum —New, TVO, Ch. 9 (CICA-TV, Toronto) 5 w.
Pinewood —New, Ch. 12, TVO (CICA-TV, Toronto) 10 w.
Rainy River —New, Ch. 4, TVO (CICA-TV, Toronto) 10 w.
Redditt —New, Ch. 5, TVO (CICA-TV, Toronto) 10 w.
Red Lake —CBWET, Ch. 10, CBC (CBWT, Winnipeg) 570 w.
Ryland —New, TVO, Ch. 16 (CICA-TV, Toronto) 20 w.
Sachigo Lake —New, Ch. 9, TVO (CICA-TV, Toronto) 5 w.
Sandy Lake —New, Ch. 8, TVO (CICA-TV, Toronto) 10 w.
Sandy Lake —CBWDT-7, Ch. 10, CBC (CBWT, Winnipeg) 8.9 w.
Sarnia —CBLFT-17, Ch. 68, CBC (CBLFT-9, London) 39.7-kw.
Sarnia —CIII-TV-29, Ch. 29, Global Television Network (CIII-TV, Toronto) 162 kw.
Sarnia-Chatham —CKCO-TV-3, Ch. 42, CAP Communications Ltd. (CKCO-TV, Kitchener) 1263-kw.
Sault Ste. Marie —CBLFT-20, Ch. 26, CBC (CBLFT, Toronto) 1.2-kw.
Sault Ste. Marie —CICO-TV-20, Ch. 20, TVO (CICA-TV, Toronto) 2.9-kw.
Savant Lake —CBWDT-3, Ch. 8, CBC (CBWDT-1, Sioux Lookout) 8.9 w.
Savant Lake —New, TVO, Ch. 10 (CICA-TV, Toronto) 5 w.
Searchmont —New, TVO, Ch. 22 (CICA-TV, Toronto) 20 w.
Shegulandah —New, TVO, Ch. 39 (CICA-TV, Toronto) 20 w.
Silver Water —New, TVO, Ch. 20 (CICA-TV, Toronto) 20 w.
Sioux Lookout —New, Ch. 2, TVO (CICA-TV, Toronto) 10 w.
Sioux Lookout —CBWDT-1, Ch. 12, CBC (CBWDT, Dryden) 30-kw.
Sioux Narrows —CBWAT-1, Ch. 4, CBC (CBWAT, Kenora) 8.9 w.
Sioux Narrows —New, Ch. 10, TVO (CICA-TV, Toronto) 10 w.
Spring Bay —New, Ch. 46, TVO (CICA-TV, Toronto) 20 w.
Stratton —New, Ch. 19, TVO (CICA-TV, Toronto) 20 w.
Sturgeon Falls —CBLFT-1, Ch. 7, CBC (CBLFT, Toronto) 9.7-kw.
Sudbury —CBLFT-2, Ch. 13, CBC (CBLFT, Toronto) 8.6-kw.
Sudbury —CICO-TV-19, Ch. 19, TVO (CICA-TV, Toronto) 186.5-kw.
Sultan —New, Ch. 11, TVO (CICA-TV, Toronto) 10 w.
Tehkummah —New, TVO, Ch. 49 (CICA-TV, Toronto) 20 w.

Temagami —CBCQ-TV-1, Ch. 15, CBC (CBNT, St. John's, Nfld., via satellite) 14.2-kw.
Temagami —CICA-TV-19, TVO, Ch. 36 (CICA-TV, Toronto) 5 w.
Temagami North —New, TVO, Ch. 23 (CICA-TV, Toronto) 20 w.
The Muskokas —CKCO-TV-4, Ch. 11, CAP Communications Ltd. (CKCO-TV, Kitchener) 37.35-kw.
Thessalon —New, Ch. 27, TVO (CICA-TV, Toronto) 20 w.
Thorneloe —New, TVO, Ch. 40 (CICA-TV, Toronto) 20 w.
Thunder Bay —CBLFT-18, Ch. 12, CBC (CBLFT, Toronto) 22.7-kw.
Thunder Bay —CICO-TV-9, Ch. 9, TVO (CICA-TV, Toronto) 32.1-kw.
Timmins —New, Ch. 7, TVO (CICA-TV, Toronto) 84.4-kw.
Timmins —CBLFT-3, Ch. 9, CBC (CBLFT, Toronto) 16-kw.
Timmins —CITO-TV-2, Ch. 3, Mid-Canada Communications Corp. (CICI-TV, Sudbury) 55-kw.
Uxbridge —CIII-TV-22, Ch. 22, Global Television Network (CIII-TV, Toronto) 3120-kw.
Val Cote —New, TVO, Ch. 21 (CICA-TV, Toronto) 20 w.
Val Rita —New, Ch. 25, TVO (CICA-TV, Toronto) 20 w.
Vermillion Bay —New, Ch. 7, TVO (CICA-TV, Toronto) 10 w.
Virginiatown —New, TVO, Ch. 36 (CICA-TV, Toronto) 5 w.
Walford —New, TVO, Ch. 26 (CICA-TV, Toronto) 20 w.
Wawa —CBLAT-3, Ch. 9, CBC (CBLAT-2, White River) 16-kw.
Wawa —CBLFT-23, Ch. 16, CBC (CBLFT, Toronto) 5.3-kw.
Weagamow —New, TVO, Ch. 9 (CICA-TV, Toronto) 5 w.
Webequie —New, Ch. 9, TVO (CICA-TV, Toronto) 5 w.
West Bay —New, TVO, Ch. 29 (CICA-TV, Toronto) 20 w.
Wharnccliffe —New, TVO, Ch. 28 (CICA-TV, Toronto) 20 w.
Whitefish Bay —New, Ch. 19, TVO (CICA-TV, Toronto) 20 w.
Whitefish Falls —New, Ch. 27, TVO (CICA-TV, Toronto) 20 w.
White River —CBLAT-2, Ch. 12, CBC (CBLAT-1, Manitouwadge) 384 w.
Whitney —CBOT-3, Ch. 9, CBC (CBOT-2, Barry's Bay) 10 w.
Windsor —CBEFT, Ch. 54, CBC (CBLFT-10, Chatham) 60.2-kw.
Windsor —CICO-TV-32, Ch. 32, TVO (CICA-TV, Toronto) 180-kw.
Winisk —New, TVO, Ch. 5 (CICA-TV, Toronto) 10 w.
Wunnummin —New, TVO, Ch. 9 (CICA-TV, Toronto) 5 w.

QUEBEC

CIVA-TV

Abitibi-Temiscamingue

(Ch. 12)

French Educational Station

Network Service: Reseau Radio-Quebec.

Licensee: Societe de radio-television du Quebec, Radio-Quebec, 800 rue Fullum, Montreal, P. Q. H2K 3L7.

Mailing Address: 1032 3rd Ave., Val-d'Or, P.Q. J9P 1T6.

Telephone: 819-825-5132.

Technical Facilities: Channel No. 12 (210-216 MHz). Authorized power: 246-kw visual, 49-kw aural. Antenna: 670-ft. above av. terrain, 555-ft. above ground, 1300-ft. above sea level, lat. 48° 25' 17", long. 77° 50' 49".

Transmitter: Lithium Mines, Val d'Or.

Canadian TV Stations—Quebec

Began Operation: Jan. 18, 1980.

Personnel: See CIVM-TV, Montreal.

BBM Weekly Reach (Spring 1985): 40,000

CIVA-TV-1

Abitibi-Temiscamingue

(Ch. 8)

French Educational Station

Network Service: Reseau Radio-Quebec.

Licensee: Societe de radio-television du Quebec, Radio-Quebec, 800 rue Fullum, Montreal, P.Q. H2K 3L7.

Mailing Address: 1032 3rd Ave., Val d'Or, P.Q. J9P 1T6.

Telephone: 819-825-5132.

Technical Facilities: Channel No. 8 (180-186 MHz). Authorized power: 299-kw visual, 59-kw aural. Antenna: 763-ft. above av. terrain, 625-ft. above ground, 1146-ft. above sea level, lat. 48° 15' 55", long. 79° 02' 37".

Transmitter: Mont Powell, Rouyn.

Began Operation: Jan. 18, 1980.

Personnel: See CIVM-TV, Montreal.

BBM Weekly Reach (Spring 1985): 48,000

CIVK-TV-1

Anse-aux-Gascons

(Ch. 32)

French Educational Station

Network Service: Reseau Radio-Quebec.

Licensee: Societe de radio-television du Quebec, Radio Quebec, 800 rue Fullum, Montreal, P.Q. H2K 3L7.

Mailing Address: 178 route 132 est, St-Omer de Bonaventure, P.Q. G0C 2Z0.

Telephone: 418-364-7025.

Technical Facilities: Channel No. 32 (578-584 MHz). Authorized power: 1202-kw visual, 446-kw aural. Antenna: 666-ft. above av. terrain, 400-ft. above ground, 950-ft. above sea level, lat. 48° 12' 41", long. 64° 52' 17".

Transmitter: Anse-aux-Gascons.

Began Operation: Fall 1983.

Personnel: see CIVM-TV, Montreal.

CIVF-TV

Baie-Trinite

(Ch. 12)

French Educational Station

Network Service: Reseau Radio-Quebec.

Licensee: Societe de radio-television du Quebec, Radio Quebec, 800 rue Fullum, Montreal, P.Q. H2K 3L7.

Mailing Address: 178 route 132 est, St-Omer de Bonaventure, P.Q. G0C 2Z0.

Telephone: 418-364-7025.

Technical Facilities: Channel No. 12 (204-210 MHz). Authorized power: 155-kw visual, 31-kw aural. Antenna: 486-ft. above av. terrain, 300-ft. above ground, 900-ft. above sea level, lat. 49° 23' 28", long. 67° 28' 18".

Transmitter: Bale-Trinite.

Began Operation: Fall 1982.

B-140

Personnel: see CIVM-TV, Montreal.

BBM Weekly Reach (Spring 1985): 25,000

CHAU-TV

Carleton

(Ch. 5)

French Outlet

(Repeated by CHAU-TV-4, Chandler; CHAU-TV-8, Cloridorme; CHAU-TV-6, Gaspe; CHAU-TV-9, L'Anse a Valleau; CHAU-TV-11, Murdochville; CHAU-TV-5, Perce; CHAU-TV-3, Port Daniel; CHAU-TV-7, Riviere-au-Renard; CHAU-TV-1, Ste. Marguerite-Marie, all P.Q.; CHAU-TV-10, Kedgwick; CHAU-TV-2, St. Quentin, all N.B.)

Network Service: TVA.

Licensee: Television de la Baie des Chaleurs Inc.

Studio & Transmitter: Box 100, Carleton, Bonaventure County, P.Q. G0C 1J0.

Telephone: 418-364-3344. Telex: 014-43126.

Technical Facilities: Channel No. 5 (76-82 MHz). Authorized power: 100-kw visual, 10-kw aural. Antenna: 1543-ft. above av. terrain, 232-ft. above ground, 2162-ft. above sea level.

News Service: Broadcast News.

Ownership: Television de la Baie des Chaleurs Inc.

Began Operation: Oct. 17, 1959.

Represented (sales) by Paul L'Anglais Ltd. (Canada); Young Canadian Ltd. (U.S.).

Personnel:

J. LEO HACHEY, chairman.
YVON CHOINARD, president.
PIERRE HARVEY, executive vice president.
GENEVIEVE EMOND, vice president, finance.
MARCEL CHABOT, vice president, technical services.
JEAN-YVES ROSS, vice president, sales.
HERVE GAUDREAU, news director.

Highest 30 Sec. Rate (Sept. 1, 1984): \$170.

BBM Weekly Reach (Spring 1985): 160,000

CIVK-TV

Carleton

(Ch. 15)

French Educational Station

Network Service: Reseau Radio-Quebec.

Licensee: Societe de radio-television du Quebec, Radio Quebec, 800 rue Fullum, Montreal, P.Q. H2K 3L7.

Mailing Address: 178 route 132 est, St-Omer de Bonaventure, P.Q. G0C 2Z0.

Telephone: 418-364-7025.

Technical Facilities: Channel No. 15 (476-482 MHz). Authorized power: 1061-kw visual, 212-kw aural. Antenna: 1505-ft. above av. terrain, 192-ft. above ground, 2189-ft. above sea level, lat. 48° 08' 07", long. 61° 07' 00".

Transmitter: Mont-Joseph.

Began Operation: Fall 1983.

TV & Cable Factbook No. 54

Personnel: see CIVM-TV, Montreal.

BBM Weekly Reach (Spring 1985): 54,000

CJPM-TV

Chicoutimi

(Ch. 6)

French Outlet

Licensee: CJPM-TV Inc., Box 600, Chicoutimi, P.Q. G7H 5C8.

Studio: Mount Ste. Claire Rd., Chicoutimi.

Telephone: 418-549-2576. Telex: 051-36132.

Technical Facilities: Channel No. 6 (82-88 MHz). Authorized power: 100-kw visual, 10-kw aural. Antenna: 850-ft. above av. terrain, 255-ft. above ground, 805-ft. above sea level, lat. 48° 24' 27", long. 71° 05' 08".

Transmitter: Mt. Ste. Claire Rd.

News Services: Broadcast News, Telbec.

Ownership: CJPM-TV Inc.

Began Operation: April 14, 1963.

Represented (sales) by Young Canadian Ltd. (U.S.); Paul L'Anglais Inc. (Montreal & Toronto); J. W. Stovin Ltd. (Vancouver & Winnipeg).

Personnel:

ROGER HUDON, president & general manager.
ROGER JOBIN, program director & assistant general manager.
RICHARD MARTIN, general sales manager.
YVES CHAMPAGNE, chief engineer.
Highest One Hour Rate: \$1300.
Highest 30 Sec. Rate: \$185.

BBM Weekly Reach (Spring 1985): 277,000

CIVS-TV

Estrie

(Ch. 24)

French Educational Station

Network Service: Reseau Radio-Quebec.

Licensee: Societe de radio-television du Quebec, Radio-Quebec, 800 rue Fullum, Montreal, P.Q. H2K 3L7.

Mailing Address: 3395 rue King Ouest, Sherbrooke, P.Q. J1L 1P8.

Telephone: 819-566-4222.

Transmitter: Mont-Orford.

Technical Facilities: Channel No. 24 (530-536 MHz). Authorized power: 475-kw visual, 48-kw aural. Antenna: 1915-ft. above av. terrain, 164-ft. above ground, 2914-ft. above sea level, lat. 45° 18' 43", long. 72° 14' 32".

Began Operation: Winter 1982.

Personnel: See CIVM-TV, Montreal.

BBM Weekly Reach (Spring 1985): 122,000

CHOT-TV

Hull-Ottawa

(Ch. 40)

Network Service: TVA.

Licensee: Radio Nord Inc., 171 Jean Proulx, Hull, P.Q. J8Z 1W5.

Telephone: 819-770-1040. Telex: 053-4882.

Technical Facilities: Channel No. 40 (626-632 MHz). Authorized power: 285-kw visual. No additional technical information available.

1986 Edition

Represented (sales) by Paul L'Anglais Inc. (Montreal, Toronto); Adam Young Inc. (U.S.).

Personnel:

JEAN-JOFFRE GOURD, president.
GILLES POULIN, executive vice president.
GASTON LAVOIE, national-local sales director.
LISE BERTRAND, traffic.

Highest 30 Min. Rate: \$1500.

Highest 30 Sec. Rate: \$280.

BBM Weekly Reach (Spring 1985): 286,000

CIVO-TV

Hull

(Ch. 30)

French Educational Station

Network Service: Reseau Radio-Quebec.

Licensee: Societe de radio-television du Quebec, Radio-Quebec, 800 rue Fullum, Montreal, P.Q. H2K 3L7.

Mailing Address: 227 boul. St-Joseph, Hull, P.Q. J8Y 3X5.

Telephone: 819-771-3257.

Technical Facilities: Channel No. 30 (566-572 MHz). Authorized power: 713-kw visual, 145-kw aural. Antenna: 1184-ft. above av. terrain, 465-ft. above ground, 1615-ft. above sea level, lat. 45° 30' 11", long. 75° 51' 02".

Transmitter: Camp Fortune.

Began Operation: Aug. 15, 1977.

Personnel: See CIVM-TV, Montreal.

BBM Weekly Reach (Spring 1985): 109,000

CKRS-TV

Jonquiere

(Ch. 12)

French Outlet

(Repeated by CKRS-TV-1, St. Fulgence, P.Q.)

Network Service: CBC.

Licensee: Radio Saguenay Limitee, 2303 Sir Wilfrid Laurier.

Studio: 2303 Sir Wilfrid Laurier St., Jonquiere, P.Q. G7X 7X3.

Technical Facilities: Channel No. 12 (204-210 MHz). Authorized power: 281.1-kw visual, 28.11-kw aural. Antenna: 1571-ft. above av. terrain, 566-ft. above ground, 3512-ft. above sea level, lat. 48° 36' 07", long. 70° 49' 46".

Transmitter: Mont Valin.

AM Affiliate: CKRS, 10-kw, 590 kHz.

News Service: Telbec.

Represented (sales) by Communication A.C. Ltee. (Montreal); All-Canada Radio & Television Ltd. (Toronto & U.S.).

Telephone: 418-542-4551. Telex: 051-36117.

Ownership: Radio Saguenay Limitee.

Began Operation: Dec. 1, 1955.

Personnel:

YVON PERRON, general director.
EUGENE MICHAUD, film buyer & program director.
GUY BYATT, sales director.
GEATEN BOIVIN, technical director.
GUY SIMARD, comptroller.

Highest 30 Sec. Rate (Spring 1985): \$250.

Canadian TV Stations—Quebec

BBM Weekly Reach (Spring 1985): 313,000

CBGAT

Matane

(Ch. 6)

(Repeated by CBGAT-6, Cap-Chat; CBGAT-14 Carleton; CBGAT-5, Causapsal; CBGAT-17 Gaspe; CBGAT-3, Grand Vallee; CBGAT-9, Gros-Morne; CBGAT-8, Marsoui; CBGAT-1, Mont-Climont; CBGAT-4, Mont-Louis; CBGAT-10, Mont-Louis; CBGAT-2, Murdochville; CBGAT-13, Riviere-a-Claude; CBGAT-11, Ste.-Anne-des-Monts; CBGAT-7, St.-Rene, 10 others, all P.Q.)

Network Service: SRC.

Licensee: Societe Radio-Canada, 1500 Bronson Ave., Ottawa, Ont.

Studio: 155 St. Sacrement St., Box 2000, Matane, P.Q. G4W 3P7.

Telephone: 418-562-0290. **Telex:** 051-86370.

Technical Facilities: Channel No. 6 (82-88 MHz). Authorized power: 3.7-kw visual, 0.37-kw aural. Antenna: 705-ft. above av. terrain, lat. 48° 50' 00", long. 67° 21' 42".

Transmitter: St. Adelme.

AM Affiliate: CBGA, 10-kw, 1250 kHz.

Began Operation: Aug. 19, 1958. Purchased by CBC from Matane Co. Ltd. Sept. 1, 1972.

Represented (sales) by CBC National Selective Television Sales (Canada); Canadian Standard Broadcast Sales Inc. (U.S.).

Personnel:

JACQUES AUGER, director, SRC Matane.
HUGHES VIGNEAULT, sales representative.
GUY CHRETIEN, publicity & advertising standards officer.

Highest 30 Sec. Rate (Sept. 16, 1985): \$300.

Includes CJBR-TV, Rimouski & CBST, Sept Iles.

BBM Weekly Reach (Spring 1985): 160,000

CBFT

Montreal

(Ch. 2)

French Outlet

(Repeated by CBFT-2, Mont Laurier & CBFT-1, Mont Tremblant, 12 others, all P.Q.)

Network Service: SRC.

Licensee: Societe Radio-Canada, 1500 Bronson Ave., Ottawa, Ont.

Studio: Maison de Radio Canada, 1400 Dorchester Blvd. W., Box 6000, Montreal, P.Q. H3C 3A8.

Technical Facilities: Channel No. 2 (54-60 MHz). Authorized power: 100-kw visual, 10-kw aural. Antenna: 905-ft. above av. terrain, 252-ft. above ground, 996-ft. above sea level, lat. 45° 30' 20", long. 73° 30' 20".

Transmitter: Mount Royal.

AM Affiliate: CBF, 50-kw, 690 kHz (CBC).

FM Affiliate: CBF-FM, 100-kw, 100.7 MHz (CBC).

Telephone: 514-285-3211. **Telex:** 05-267417.

Began Operation: Sept. 6, 1952; changed from bilingual to French outlet Jan. 10, 1954 when CBMT began as English language station.

Represented (sales) by CBC National Selective Sales (Canada); Canadian Standard Broadcast Sales Inc. (U.S.).

Personnel:

ROBERT ROY, director, French TV network.
JEAN-BAPTISTE CHARDOLA, director of TV operations.
PAUL ROUSSEAU, director of TV sales.
JEAN DUMAS, director, in-house production.
JEAN-PAUL KIROUAC, director, programming & broadcasting.
ANDREANNE BOURNIVAL, director, outside production.

B-142

DENIS GAMACHE, television production manager.
JACQUES BAZINET, assistant director, TV sales.
PIERRE O'NEIL, director of news & current affairs.
PIERRE THERRIEN, director of communications, French networks.

Highest 30 Sec. Rate (Sept. 16, 1985): \$2500.

BBM Weekly Reach (Spring 1985): 2,890,000

CBMT

Montreal

(Ch. 6)

English Outlet

Network Service: CBC.

Licensee: Canadian Bcstg. Corp., 1500 Bronson Ave., Ottawa, Ont.

Studio: Maison de Radio Canada, 1400 Dorchester Blvd. E., Box 6000, Montreal, P.Q. H3C 3A8.

Telephone: 514-285-3211. **Telex:** 052-67417.

Technical Facilities: Channel No. 6 (82-88 MHz). Authorized power: 100-kw visual, 15-kw aural. Antenna: 820-ft. above av. terrain, 167-ft. above ground, 744-ft. above sea level, lat. 45° 30' 20", long. 73° 35' 32".

Transmitter: Mount Royal.

AM Affiliate: CBM, 50-kw, 940 kHz.

FM Affiliate: CBM-FM, 24.6-kw, 93.5 MHz.

Began Operation: Jan. 10, 1954.

Represented (sales) by CBC National Selective Sales (Canada); Canadian Standard Broadcast Sales Inc. (U.S.).

Personnel:

R. CHAISSON, regional director, English services, Quebec.
L. RAMPEN, director of TV.
YVON VADNAIS, executive producer, English TV news.
GERRY DIXON, regional manager CBC communications, English services.
J. VARGA, TV production manager.
G. POULIN, sales manager, CBMT.

Highest 30 Sec. Rate (Sept. 30, 1985): \$2040.

BBM Weekly Reach (Spring 1985): 1,801,000

CFCF-TV

Montreal

(Ch. 12)

English Outlet

Network Service: CTV.

Licensee: CFCF Inc., 405 Ogilvy Ave., Montreal.

Studio: 405 Ogilvy Ave., Montreal, P.Q. H3N 1M4.

Telephone: 514-273-6311. **Telex:** 05-25367.

Technical Facilities: Channel No. 12 (204-210 MHz). Authorized power: 325-kw visual, 33-kw aural. Antenna: 970-ft. above av. terrain, 330-ft. above ground, 1060-ft. above sea level, lat. 45° 30' 20", long. 73° 35' 32".

Transmitter: Mount Royal.

News Services: Canadian Press, Telbec, Broadcast News.

AM Affiliate: CFCF, 5-kw, 600 kHz.

FM Affiliate: CFQR-FM, 41.4-kw, 92.5 MHz (No. 223), 970-ft.

Ownership: CFCF Inc. Jean Pouliot, pres.

Began Operation: Jan. 20, 1961. Sold to present owner by Multiple Access Ltd. July 1979.

Represented (sales) by Brydson Media Sales International (U.S.); Alexander, Pearson & Dawson Inc. (Canada).

Personnel:

JEAN POULIOT, president & chief executive officer.

TV & Cable Factbook No. 54

DON MARTZ, executive vice president.
DOUG HANSON, vice president, finance.
BILL MERRILL, vice president, programming.
RUDY STEFANIK, vice president, sales.
MIKE DONEGAN, vice president, news.
W. J. HECK, vice president, engineering.
S. REID, secretary-treasurer.
GAIL MORRELL, advertising & promotion manager.

Highest 30 Sec. Rate (July 4, 1984): \$1600.

BBM Weekly Reach (Spring 1985): 2,811,000

CFTM-TV

Montreal

(Ch. 10)

French Outlet

Licensee: Tele-Metropole Inc., 1600 De Maisonneuve Blvd. East, Montreal, P.Q. H2L 4P6.

Studio: 1600 De Maisonneuve Blvd. East, Montreal, P.Q. H2L 4P6.

Telephone: 514-526-9251.

Technical Facilities: Channel No. 10 (192-198 MHz). Authorized power: 325-kw visual, 160-kw aural. Antenna: 972-ft. above av. terrain, 356-ft. above ground, 1100-ft. above sea level, lat. 45° 30' 20", long. 73° 35' 32".

Transmitter: Mount Royal Park.

News Services: AP, UPI, Canadian Press.

Ownership: Roland Giguere, chairman & chief executive officer.

Began Operation: Feb. 19, 1961.

Represented (sales) by E. S. Sumner Corp. (for U.S.); Paul L'Anglais Inc. (Montreal & Toronto); J. W. Stovin (Winnipeg-Vancouver).

Personnel:

GASTON W. BELANGER, president & general manager.
VINCENT GABRIELE, vice president, programs & production.
ROBERT TRUDEAU, first vice president.
J. RICHARD GENIN, vice president, sales.
GILLES VINET, vice president, legal affairs.
GILLES LAUZON, vice president, operational services.
YOLAND TREMBLAY, vice president, personnel.
GILLES DESCHENES, vice president, news & public affairs.
YVES ST. PIERRE, production supervisor.
PIERRE AUMAIS, film director.
JULES BLAIS, technical operations director.
YVES MARCOUX, director, public relations.

Highest 30 Sec. Rate (Sept. 2, 1984): \$2195.

BBM Weekly Reach (Spring 1985): 2,829,000

CIVM-TV

Montreal

(Ch. 17)

French Educational Station

Network Service: Reseau Radio-Quebec.

Licensee: Societe de radio-television du Quebec, Radio-Quebec, 800 rue Fullum, Montreal, P.Q. H2K 3L7.

Studio: 800 rue Fullum, Montreal.

Telephone: 514-521-2424. Telex: 05-25808.

Technical Facilities: Channel No. 17 (488-494 MHz). Authorized power: 1212-kw visual, 242-kw aural. Antenna: 983-ft. above av. terrain, 328-ft. above ground, 1072-ft. above sea level, lat. 45° 30' 20", long. 73° 35' 32".

Transmitter: Mont-Royal.

Began Operation: Jan. 19, 1975.

Personnel:

LUCIEN GENDRON, acting chairman of the board.
JACQUES GIRARD, president & general manager.

1986 Edition

JEAN FORTIER, vice president, programs.
GILBERT BUZARE, vice president, administration.
BERNARD BENOIST, secretary-general & director of law department.
PHILIPPE GARIEPY, public relations.
CLAUDE ROBERT, technical vice president.
CLAUDE DESORCY, director of programs.
LYSE LAROUCHE, director of marketing.

BBM Weekly Reach (Spring 1985): 1,359,000

CBVT

Quebec City

(Ch. 11)

French Outlet

(Repeated by CBVT-2, La Tuque; CBVT-4, Lac Etchemin; CBVT-3, Lac Megantic; CBVT-5, St. Fabien de Panet; CBVT-1, St. Georges de Beauce; CBTV-7 Tewkesbury; CBTV-9 Thetford Mines, all P.Q.)

Network Service: SRC.

Licensee: Societe Radio-Canada, 1500 Bronson Ave., Ottawa, Ont.

Studio: 2505 Laurier Blvd., Box 10400, Ste. Foy, Quebec G1V 2X2.

Telephone: 418-654-1341. Telex: 051-2286.

Technical Facilities: Channel No. 11 (198-204 MHz). Authorized power: 252-kw visual, 25.2-kw aural. Antenna: 641-ft. above av. terrain, 525-ft. above ground, 950-ft. above sea level, lat. 46° 51' 40.41", long. 71° 04' 46.24".

Transmitter: Isle of Orleans.

AM Affiliate: CBV, 50-kw, 980 kHz.

FM Affiliate: CBV-FM, 100-kw, 95.3 MHz.

Began Operation: Sept. 3, 1964.

Represented (sales) by CBC National Selective Sales (Canada); Canadian Standard Broadcast Sales Inc. (U.S.).

Personnel:

JACQUES D. LANDRY, regional director, SRC Quebec City.
BERTRAND MESSELY, sales manager.
HUGHETTE MACFARLANE-PLAMONDON, manager, communications.
MARTIN METIVIER, director of television.
MICHEL THIVIERGE, director of radio.
L. ROBERGE, news manager.

Highest 30 Sec. Rate (Sept. 16, 1985): \$1500.

BBM Weekly Reach (Spring 1985): 838,000

CFCM-TV

Quebec City

(Ch. 4)

French Outlet

Licensee: Tele-Capitale Inc., 1000 Ave. Myrand, Ste. Foy, P.Q. G1V 2W3.

Studio: 1000 Myrand Ave., Box 2026, Quebec G1K 7N2.

Telephone: 688-9330. Telex: 051-31509.

Technical Facilities: Channel No. 4 (66-72 MHz). Authorized power: 100-kw visual, 15-kw aural. Antenna: 460-ft. above av. terrain, 672-ft. above sea level, lat. 46° 47' 04", long. 71° 15' 54".

Transmitter: 1000 Myrand Ave., Ste. Foy, Quebec.

News Services: Canadian Press, Broadcast News, AP.

Ownership: Tele-Capitale Inc.

Began Operation: July 17, 1954.

Represented (sales) by Paul L'Anglais Inc. (Montreal & Toronto); Young Canadian Ltd. (U.S.)

Personnel:

SERGE LALONDE, acting general manager.

Canadian TV Stations—Quebec

JULES BELLEGARDE, vice president, finance.
MICHEL RODRIGUE, vice president, programming.
ROBERT DE LA DURANTAYE, vice president, sales.
LOUIS BERGERON, vice president, news & public affairs.
PIERRE GOYER, promotion manager.

Highest 30 Sec. Rate: \$1150.

BBM Weekly Reach (Spring 1985): 901,000

CIVQ-TV

Quebec City

(Ch. 15)

French Educational Station

(Satellite rebroadcasting station of CIVM-TV, Montreal, P.Q.)

Network Service: Reseau Radio-Quebec.

Licensee: Societe de radio-television du Quebec, Radio-Quebec, 800 rue Fullum, Montreal, P.Q. H2K 3L7.

Mailing Address: 270 Chemin Ste-Foy, Quebec G1R 1T3.

Telephone: 418-643-4201.

Technical Facilities: Channel No. 15 (476-482 MHz). Authorized power: 1298-kw visual, 259-kw aural. Antenna: 628-ft. above av. terrain, 899-ft. above ground, 742-ft. above sea level, lat. 46° 48' 27", long. 71° 13' 02".

Transmitter: Edifice G, Cite Parliementaire, Quebec.

Began Operation: Jan. 19, 1975.

Personnel: See CIVM-TV, Montreal.

BBM Weekly Reach (Spring 1985): 417,000

CKMI-TV

Quebec City

(Ch. 5)

English Outlet

Network Service: CBC.

Licensee: Tele-Capitale Inc., 1000 Myrand Ave., Ste. Foy, P.Q. G1V 2W3.

Studio: 1000 Myrand Ave., Ste. Foy.

Telephone: 418-688-9330. Telex: 051-2234.

News Services: Canadian Press, Broadcast News, CBC.

Technical Facilities: Channel No. 5 (76-82 MHz). Authorized power: 13.85-kw visual, 6.77-kw aural. Antenna: 460-ft. above av. terrain, 379-ft. above ground, 672-ft. above sea level, using same facilities as CFCM-TV.

Transmitter: 1000 Myrand Ave., Ste. Foy.

Ownership: Same as CFCM-TV, Quebec City.

Began Operation: March 8, 1957.

Represented (sales) by Paul L'Anglais Inc. (Montreal & Toronto); Metro Marketing West Ltd. (Vancouver).

Personnel: See CFCM-TV, Quebec City.

B-144

Highest 30 Sec. Rate (Sept. 1984): \$80.

BBM Weekly Reach (Spring 1985): 164,000

CFER-TV

Rimouski

(Ch. 11)

French Outlet

(Repeated by CFER-TV-2, Sept-Iles-Gaspe Nord, P.Q.)

Licensee: Tele-Capitale Inc., Division CFER-TV, 465 Blvd. Ste. Anne, Pointe-au-Pere, P.Q. G0K 1G0.

Technical Facilities: Channel No. 11 (198-204 MHz). Authorized power: 157-kw visual, 15.7-kw aural. Antenna: 1420-ft. above av. terrain, lat. 48° 28' 02", long. 68° 12' 53".

Studio: Box 590, Rimouski, P.Q. G5L 7C5.

Telephone: 418-722-6011. Telex: 051-86497.

Represented (sales) by Patcom Inc. (Montreal & Toronto).

Personnel:
RENAUD FRANCOEUR, general manager.
GILLES ROUSSEAU, sales manager.
JOSEE BELLAVANCE, traffic.

Highest 30 Sec. Rate: \$260.

BBM Weekly Reach (Spring 1985): 239,000

CIVB-TV

Rimouski

(Ch. 22)

French Educational Station

Network Service: Reseau Radio-Quebec.

Licensee: Societe de radio-television du Quebec, Radio-Quebec, 800 rue Fullum, Montreal, P.Q. H2K 3L7.

Mailing Address: 75 rue de l'Eveche est, Rimouski, P.Q. G5L 1X7.

Telephone: 418-722-3743.

Technical Facilities: Channel No. 22 (518-524 MHz). Authorized power: 1472-kw visual, 295-kw aural. Antenna: 617-ft. above av. terrain, 289-ft. above ground, 2164-ft. above sea level, lat. 48° 28' 02", long. 68° 12' 53".

Transmitter: Mont-Comi.

Began Operation: Autumn 1981.

Personnel: See CIVM-TV, Montreal.

BBM Weekly Reach (Spring 1985): 76,000

CJBR-TV

Rimouski

(Ch. 2)

French Outlet

(Repeated by CJBR-TV-1, Latour, P.Q.)

Network Service: SRC.

Licensee: Societe Radio-Canada, 1500 Bronson Ave., Ottawa, Ont.

Studio: 273 St. Jean-Baptiste St. W., Rimouski G5L 4J8.

Telephone: 418-723-2217. Telex: 051-86343.

Technical Facilities: Channel No. 2 (54-60 MHz). Authorized power: 100-kw visual, 10-kw aural. Antenna: 987-ft. above av. terrain, 125-ft. above ground, 1262-ft. above sea level, lat. 48° 19' 40", long. 68° 50' 09".

Transmitter: Pic Champlain St.-Fabien.
AM Affiliate: CJBR, 10-kw, 900 kHz.
FM Affiliate: CJBR-FM, 100-kw dir. (50-kw av.), 101.5 MHz.
Began Operation: Nov. 21, 1954. Transfer of control to present owner approved by CRTC Aug. 1, 1977.
Represented (sales) by CBC National Selective Television Sales (Canada); Canadian Standard Broadcast Sales Inc. (U.S.).
Personnel:
 WALTER RUEST, regional director, SRC eastern Quebec.
 ROMA PELLETIER, sales manager.
Highest 30 Sec. Rate (Sept. 16, 1985): \$300.
 Includes CBGAT, Matane & CBST, Sept. lles.
BBM Weekly Reach (Spring 1985): 124,000

CIMT-TV

Riviere du Loup

(Ch. 9)

(Repeated by CIMT-TV-1, Edmonston, N.B.; CIMT-TV-2, Trois-Pistoles, P.Q.; CIMT-TV-3, Baie St. Paul, P.Q.)

Network Service: TVA.

Licensee: Tele Inter-Rives Limitee.

Technical Facilities: Channel No. 9 (186-192 MHz). Authorized power: 14.1-kw visual, 2.2-kw aural. Antenna: 1149-ft. above av. terrain, lat. 47° 35' 03", long. 69° 22' 10".

Studio: 1 rue Frontenac, Riviere du Loup, P.Q. G5R 1R7.

Ownership: 101 885 Canada Inc., 59%; Tele Capitale Ltee., 35%; 4 others, 6%.

Represented (sales) by Paul L'Anglais Inc. (Canada); Brydson Spot Sales Inc. (eastern U.S.); Metro Marketing West Ltd. (western U.S.).

Personnel:
 MARC SIMARD, president.
 GILLES GREGOIRE, vice president.
 VINCENT GAGNON, sales manager.
 MICHEL BELANGER, program director.
 GERMAIN GELINAS, technical director.
 GREGOIRE THIBAUT, comptroller.

Highest 30 Sec. Rate: (Sept. 1984): \$150.

BBM Weekly Reach (Spring 1985): 151,000

CKRT-TV

Riviere du Loup

(Ch. 7)

(Repeated by CKRT-TV-1, Bale St. Paul; CKRT-TV-4, Cabano; CKRT-TV-3, St. Patrice; CKRT-TV-5, St. Urbain; CKRT-TV-6, Trois Pistoles; CKRT-TV-2 Ville Oegelis, all P.Q.)

Network Service: CBC.

Licensee: CKRT-TV Ltee., 1 rue Frontenac, Riviere du Loup G5R 1R7.

Studio: 1 Frontenac St., Riviere du Loup, P.Q.

Telephone: 418-862-8241. **Telex:** 051-3915.

Technical Facilities: Channel No. 7 (174-180 MHz). Authorized power: 49.5-kw visual, 24.5-kw aural. Antenna: 1156-ft. above av. terrain, 235-ft. above ground, 2150-ft. above sea level, lat. 47° 35' 03", long. 69° 22' 10".

Transmitter: Montagne Bleue, Pelletier Station, Cte. Kamouraska.

Ownership: Luc Simard, pres. & gen. mgr., 3.3%; Radio CJPF Ltee., 33%; Tele Inter-Rives Ltee., 52%; 18 others, none with as much as 3%.

Began Operation: Jan. 14, 1962.

Represented (sales) by Paul L'Anglais Inc. (Canada); Adam Young Inc. (U.S.).

Personnel:
 LUC SIMARD, president & general manager.
 VINCENT GAGNON, sales manager.

1986 Edition

**TV
Radio
Newspaper
CATV**

Robert W. Rounsaville & Associates
MEDIA BROKERS AND CONSULTANTS

P.O. BOX 11898
 ATLANTA, GA
 (404) 261-3000
 1-800-531-1500

P.O. BOX 2991
 ORLANDO, FL
 (305) 423-9426
 1-800-328-3500

JEAN-LEON MARQUIS, vice president & treasurer.
 MICHEL BELANGER, program director.
 GERMAIN GELINAS, technical director.
 GREGOIRE THIBAUT, comptroller.

Highest 30 Sec. Rate (Sept. 1984): \$105.

BBM Weekly Reach (Spring 1985): 140,000

CFEM-TV

Rouyn-Noranda

(Ch. 13)

Network Service: TVA.

Licensee: Radio Nord Inc.

Studio: 380 Murdoch, Noranda, P.Q. J9X 1G5.

Mailing Address: Box 70, Rouyn, P.Q. J9X 5A5.

Telephone: 819-762-0741. **Telex:** 057-46526.

Technical Facilities: Channel No. 13 (210-216 MHz). Authorized power: 166-kw visual, 16.6-kw aural. Antenna: 764-ft. above av. terrain, lat. 48° 15' 25", long. 79° 02' 37".

Represented (sales) by Paul L'Anglais Inc. (Montreal, Toronto); Metro Marketing West (Vancouver); Canadian Standard Broadcast Sales (U.S.).

Personnel:
 JEAN-JOIFRE GOURD, president.
 YVON LARIVIERE, vice president & manager.
 JEANNETTE VEILLETTE, traffic.

Highest 30 Min. Rate: \$690.

Highest 30 Sec. Rate: \$180.

BBM Weekly Reach (Spring 1985): 140,000

CKRN-TV

Rouyn-Noranda

(Ch. 4)

French Outlet

(Repeated by CKRN-TV-1, Bearn; CKRN-TV-3, Bearn/Fabre; CJDG-TV-3, Joutel; CJDG-TV-2, Lebel-Sur-Quevillon; CJDG-TV-1, Lithium; CJDG-TV, Lithium Mines; CJDG-TV-4, Matagami; CKRN-TV-2, Ville Marie, all P.Q.)

Network Service: CBC.

Licensee: Northern Radio-Radio Nord Inc., Box 1800, 380 Murdoch Ave., Noranda, P.Q.

Studio & Transmitter: 380 Murdoch Ave., Noranda, P.Q.

Business Office: 380 Murdoch Ave., Noranda, P.Q.

Canadian TV Stations—Quebec

Telephone: 819-762-0741. Telex: 057-46526.

Technical Facilities: Channel No. 4 (66-72 MHz). Authorized power: 115-kw visual, 57.5-kw aural. Antenna: 846-ft. above av. terrain, 725-ft. above ground, 1926-ft. above sea level, lat. 48° 15' 55" long. 79° 02' 37".

AM Affiliate: CKRN, 1-kw, 1400 kHz (CBC).

Ownership: Owned & operated by Radio Nord Inc. Also operates radio stations CKRN, Rouyn; CKVD, Val d'Or; CHAD, Amos; CKLS, La Sarre, all P.Q.

Began Operation: Dec. 25, 1957.

Represented (sales) by Canadian Standard Broadcast Sales Inc. (U.S.); Paul L'Anglais Inc. (Montreal & Toronto).

Personnel:

JEAN-JOFFRE GOURD, president.
GILLES POULIN, executive vice president.
DENIS LANGLOIS, general manager.
RACHEL SCHMIDT, administrative director.
JEAN-GUY LANGEVIN, vice president, technical.

Highest 30 Sec. Rate (Sept. 11, 1983): \$118.

BBM Weekly Reach (Spring 1985): 147,000

CIVV-TV

Saguenay-Lac Saint Jean

(Ch. 8)

French Educational Station

Network Service: Reseau Radio-Quebec.

Licensee: Societe de radio-television du Quebec, Radio-Quebec, 800 rue Fullum, Montreal, P.Q. H2K 3L7.

Mailing Address: 100 boul. St. Joseph Sud, Alma, P.Q. G8B 7A6.

Telephone: 418-668-6191.

Technical Facilities: Channel No. 8 (180-186 MHz). Authorized power: 278.1-kw visual, 27.8-kw aural. Antenna: 1948-ft. above av. terrain, 570-ft. above ground, 3548-ft. above sea level, lat. 48° 36' 04", long. 70° 49' 46".

Transmitter: Mont-Valin.

Began Operation: Fall 1982.

Personnel: See CIVM-TV, Montreal.

BBM Weekly Reach (Spring 1985): 124,000

CBST

Sept-Iles

(Ch. 13)

(Repeated by CBST-7, Aguanish-Natashquan; CBST-19, Bale-Comeau; CBST-8, Baie-Johan-Beetz; CBST-5, Fermont; CBST-10, Gagnon; CBST-9, Gethsemani-La Romaine; CBST-1, Havre St. Pierre; CBST-6, Riviere-au-Tonnerre; CBST-2, Schefferville, all P.Q.; CBST-4, Churchill Falls; CBST-3, Labrador City, both Nfld.; 8 others.)

Network Service: SRC.

Licensee: Societe Radio-Canada, 1500 Bronson Ave., Ottawa, Ont.

Studio: 350 Smith St., Sept-Iles, P.Q. G4R 3X2.

Telephone: 418-968-0720. Telex: 051-84188.

Technical Facilities: Channel No. 13 (210-216 MHz). Authorized power: 8.4-kw visual, 1.7-kw aural. Antenna: 489-ft. above ground, lat. 50° 08' 56" long. 66° 28' 12".

Transmitter: Pointe Noire.

Began Operation: Oct. 23, 1973; local production began Nov. 1, 1982.

Represented (sales) by CBC National Selective Television Sales (Canada); Canadian Standard Broadcast Sales Inc. (U.S.).

Personnel:

MARIUS GIRARD, manager of operations.
LOUISE BERTRAND, audience relations & on-air promotion.

Highest 30 Sec. Rate (Sept. 16, 1985): \$300.
Includes CBGAT, Matane & CJBR-TV, Rimouski.

BBM Weekly Reach (Spring 1985): 64,000

CIVG-TV

Sept-Iles

(Ch. 9)

French Educational Station

Network Service: Reseau Radio-Quebec.

Licensee: Societe de radio-television du Quebec, Radio-Quebec, 800 rue Fullum, Montreal, P.Q. H2K 3L7.

Mailing Address: 410 Ave. Evangeline, Sept-Iles, P.Q. G4R 2N5.

Telephone: 418-968-2240.

Technical Facilities: Channel No. 9 (186-192 MHz). Authorized power: 246-kw visual, 49.2-kw aural. Antenna: 718-ft. above av. terrain, 300-ft. above ground, 1200-ft. above sea level, lat. 50° 10' 18", long. 66° 44' 19".

Transmitter: Mont-Trouble.

Began Operation: Fall 1982.

Personnel: See CIVM-TV, Montreal.

BBM Weekly Reach (Spring 1985): 34,000

CHLT-TV

Sherbrooke

(Ch. 7)

French Outlet

Network Service: TVA.

Licensee: Pathonic Communications Inc., 770 Sherbrooke St. West, No. 1200, Montreal H3A 1G1.

Studio: 3330 King St. West, Sherbrooke, P.Q. J1L 1C9.

Telephone: 819-565-7777.

Technical Facilities: Channel No. 7 (174-180 MHz). Authorized power: 316-kw visual, 186-kw aural. Antenna: 1840-ft. above av. terrain, 150-ft. above ground, 2796-ft. above sea level, lat. 45° 18' 43", long. 72° 14' 32".

Transmitter: Mont-Orford Provincial Park.

News Services: Telbec, Broadcast News.

Ownership: Pathonic Communications Inc.

Began Operation: Aug. 12, 1956.

Represented (sales) by Paul L'Anglais Inc. (Montreal & Toronto); J. W. Stovin (Vancouver); Young Canadian Ltd. (New York).

Personnel:

PAUL G. VIEN, chairman of the board & chief executive officer.
ANDRE MERCIER, vice chairman of the board.
SERGE LALONDE, president & general manager.
BERNARD FABI, vice president, operations.
YVAN LETARTE, vice president, finance.
GILLES LEDUC, vice president, (Patcom Inc. a wholly owned subsidiary of Pathonic Communications Inc.).

Highest 30 Sec. Rate (Sept. 1985): \$700.

BBM Weekly Reach (Spring 1985): 1,355,000

CKSH-TV

Sherbrooke

(Ch. 9)

French Outlet

Network Service: CBC French (Radio-Canada).

Licensee: Television St.-Francois Inc., 340 Boul. Industriel, Sherbrooke, P.Q. J1L 129.

Studio: 340 Boul. Industriel, Sherbrooke, P.Q.

Telephone: 819-565-9999.

Technical Facilities: Channel No. 9 (186-192 MHz). Authorized power: 325-kw visual, 63-kw aural. Antenna: 1900-ft. above av. terrain, 220-ft. above ground, 2990-ft. above sea level, lat. 45° 18' 43", long. 72° 14' 32".

Transmitter: Mont-Orford, Provincial Park.

News Service: Broadcast News.

Ownership: COGECO Inc., 90%; Canadian Bcstg. Corp., 10%.

Began Operation: Sept. 1, 1974.

Represented (sales) by Paul Mulvihill Ltd. (Canada & U.S.).

Personnel:

JACQUES LEMIEUX, president.
PAUL A. PARADIS, vice president & manager.
ALAIN PLANTE, program director.
JACQUES BERGERON, technical operations manager.

Highest 30 Sec. Rate (Sept. 16, 1985): \$1425.

Combined rate: CKSH-TV, Sherbrooke & CKTM-TV, Trois Rivieres.

BBM Weekly Reach (Spring 1985): 809,000

CHEM-TV

Trois Rivieres

(Ch. 8)

French Outlet

Network Service: TVA.

Licensee: Pathonic Communications Inc., 3625 Chanoine-Moreau Blvd., Trois Rivieres, P.Q. G8Y 5N6.

Telephone: 819-376-8880.

Technical Facilities: Channel No. 8 (180-186 MHz). Authorized power: 5.12-kw visual, 1.02-kw aural. Antenna: 626-ft. above av. terrain, lat. 46° 30' 10", long. 72° 38' 15".

Ownership: See CHLT-TV, Sherbrooke, P.Q.

Represented (sales) by Paul L'Anglais Inc. (Montreal & Toronto); J. W. Stovin (Vancouver); Young Canadian Ltd. (U.S.).

Personnel:

SERGE LALONDE, president.
MICHEL CHARLAND, vice president, operations.
GILLES LEDUC, president, sales.

Highest 30 Sec. Rate (1984): \$460.

BBM Weekly Reach (Spring 1985): 241,000

CIVC-TV

Trois-Rivieres

(Ch. 45)

French Educational Station

Network Service: Reseau Radio-Quebec.

1986 Edition

Licensee: Societe de radio-television du Quebec, Radio-Quebec, 800 rue Fullum, Montreal, P.Q. H2K 3L7.

Mailing Address: 925 Lavolette St., Trois-Rivieres, P.Q. G9A 1V9.

Telephone: 819-375-5126.

Technical Facilities: Channel No. 45 (656-662 MHz). Authorized power: 1189-kw visual, 238-kw aural. Antenna: 1515-ft. above av. terrain, 940-ft. above ground, 1575-ft. above sea level, lat. 46° 29' 27", long. 72° 39' 00".

Transmitter: Mont-Carmel.

Began Operation: Autumn 1981.

Personnel: See CIVM-TV, Montreal.

BBM Weekly Reach (Spring 1985): 138,000

CKTM-TV

Trois-Rivieres

(Ch. 13)

French Outlet

Network Service: CBC, French (Radio-Canada).

Licensee: Television Saint-Maurice Inc., Box 277, Trois-Rivieres, P.Q. G9A 5G3.

Studio: 4141 St. Jean Blvd., Trois-Rivieres-Ouest, P.Q.

Telephone: 819-377-1441.

Technical Facilities: Channel No. 13 (210-216 MHz). Authorized power: 325-kw visual, 65-kw aural. Antenna: 1323-ft. above av. terrain, 1085-ft. above ground, 1660-ft. above sea level, lat. 46° 29' 27", long. 72° 39' 00".

Transmitter: Mont-Carmel, P.Q.

News Service: Broadcast News.

Ownership: Television Saint-Maurice Inc. Robert Bonneau, pres. Owned by COGECO Inc., Henri Audet, pres.

Began Operation: April 15, 1958.

Represented (sales) by Paul Mulvihill Ltd.

Personnel:

ROBERT BONNEAU, president.
YVON LARIVIERE, vice president & general manager.
LOUIS AUDET, vice president marketing CKTM-TV/CKSH-TV.
GILLES BARBEAU, production manager.

Highest 30 Sec. Rate (Sept. 1984): \$1425.

Combined rate: CKTM-TV, Trois Rivieres & CKSH-TV, Sherbrooke.

BBM Weekly Reach (Spring 1985): 673,000

REPEATER STATIONS

Alma —CBJET-1, Ch. 32, CBC (CBJET, Chicoutimi) 4-kw.

Aganish —CBST-7, Ch. 8, CBC (CBST, Sept-Iles) 243 w.

Bale Comeau —CBST-19, Ch. 7, CBC (CBST, Sept-Iles) 1.59-kw.

Bale Comeau —CBMIT, Ch. 28, CBC (CBMT, Montreal) 4.2-kw.

Bale Johan Beetz —CBST-8, Ch. 7, CBC (CBST, Sept-Iles) 1 w.

Bale St. Paul —CIMT-TV-3, Ch. 13, Tele Inter-Rives Ltee. (CIMT-TV, Riviere du Loup).

Bale St. Paul —CKRT-TV-1, Ch. 2, CKRT-TV Ltee. (CKRT-TV, Riviere du Loup) 5 w.

Bearn —CKRN-TV-1, Ch. 3, Radio Nord Inc. (CKRN-TV, Rouyn-Noranda).

Bearn/Fabre —CKRN-TV-3, Ch. 3, Northern Radio-Radio Nord Inc. (CKRN-TV, Rouyn-Noranda) 1.733-kw.

Blanc Sablon —CBST-17, Ch. 3, CBC (CBST, Sept-Iles) 150 w.

Blanc Sablon —CBMST, Ch. 5, CBC (CBMT, Montreal) 150 w.

Brisay Camp —CHLG-TV-6, Ch. 12, Club Social La Grande (French network) 10 w.

Cabano —CKRT-TV-4, Ch. 5, CKRT-TV Ltee. (CKRT-TV, Riviere du Loup) 13.6 w.

Camp Chaumont, James Bay —CHLG-TV-13, Ch. 6, Club Social La Grande (French network) 10 w.

Canadian TV Stations—Quebec

- Camp L G1** —CHLG-TV-8, Ch. 4, Club Social La Grande (CBFRT, Radisson) 5 w.
- Camp L G4** —CHLG-TV-1, Ch. 6, Club Social La Grande (CBC French network) 53 w.
- Cap Chat** —CBGAT-6, Ch. 2, CBC (CBGAT-11, Ste. Anne Des Monts) 38.6 w.
- Carleton** —CBGAT-14, Ch. 2, CBC (CBGAT, Matane) 32-kw.
- Causapsca** —CBGAT-5, Ch. 9, CBC (CBGAT-1, Mont Climent) 11.4 w.
- Chambord** —CJPM-TV-1, Ch. 10, CJPM-TV Inc. (CJPM-TV, Chicoutimi) 13-kw.
- Chambord-Roberval** —CJPM-TV-1, Ch. 10, CJPM-TV Inc. (CJPM-TV, Chicoutimi) 13-kw.
- Chandler** —CHAU-TV-4, Ch. 6, Television de la Baie des Chaleurs Inc. (CHAU-TV, Carleton) 5 w.
- Chandler** —CBGAT-15, Ch. 8, CBC (CBGAT-20, Perce) 184 w.
- Chandler** —CBVB-TV, Ch. 23, CBC (CBVP-TV, Perce) 1.66-kw.
- Chapais** —CBFAT-1, Ch. 12, CBC (CBFAT, Chibougamau) 4.9 w.
- Chapeau** —CBOFT-1, Ch. 11, CBC (CBOFT, Ottawa) 550 w.
- Chapeau** —CIVP-TV, Ch. 23, Societe de radio-television du Quebec (Reseau Radio-Quebec) 3.12-kw.
- Chibougamau** —CBFAT, Ch. 5, CBC (CBFT, Montreal) 665 w.
- Chibougamau** —CBMCT, Ch. 4, CBC (CBMT, Montreal, via satellite) 276 w.
- Chicoutimi** —CBJET, Ch. 58, CBC (CBMT, Montreal) 10-kw.
- Clermont** —CBSAT, Ch. 31, CBC (CKRT-TV, Riviere du Loup) 10 w.
- Cloridorme** —CBGAT-16, Ch. 8, CBC (CBGAT-3, Grand Vallee) 85 w.
- Cloridorme** —CHAU-TV-9, Ch. 11, Television de la Baie des Chaleurs Inc. (CHAU-TV, Carleton) 5 w.
- Deception Bay** —CHDD-TV, Ch. 13, Recreational Assn. of Asbestos Hill Employees Inc. (CBC English network) 8.9 w.
- Du Planter** —CHLG-TV-5, Ch. 5, Club Social La Grande (French network) 5 w.
- Escuminac** —CBVA-TV, Ch. 18, CBC (CBMT, Montreal) 5.2-kw.
- Fermont** —CBMRT, Ch. 9, CBC (CBNLT, Labrador City/Wabush, Nfld.) 18 w.
- Fermont** —CBST-5, Ch. 7, CBC (CBST, Sept Iles) 20 w.
- Fermont** —CINE-TV, Ch. 4, Cooperative de la Television Communautaire de Fermont (CIVM-TV, Montreal) 5 w.
- Fontange Camp** —CHLG-TV-7, Ch. 12, Club Social La Grande (CBC French network) 10 w.
- Fort Chimo** —CBFQ-TV, Ch. 9, CBC (CBFT, Montreal, via satellite) 10 w.
- Fort Chimo** —CBMQ-TV, Ch. 12, CBC (CBNT, St. John's, Nfld., via satellite) 10 w.
- Fort George** —CBFGT, Ch. 9, CBC (CBFT, Montreal, via satellite) 10 w.
- Fort George** —CBMGT, Ch. 12, CBC (CBMT, Montreal, via satellite) 10 w.
- Fort Rupert** —CBMHT, Ch. 12, CBC (CBMT, Montreal, via satellite) 10 w.
- Fort Rupert** —CBFHT, Ch. 9, CBC (CBFT, Montreal, via satellite) 10 w.
- Gagnon** —CBST-10, Ch. 9, CBC (CBST, Sept-Iles) 11 w.
- Gaspe** —CHAU-TV-6, Ch. 7, Television de la Baie des Chaleurs Inc. (CHAU-TV, Carleton) 157 w.
- Gaspe** —CBGAT-17, Ch. 9, CBC (CBGAT, Matane) 1.8-kw.
- Gaspe** —CBVG-TV, Ch. 18, CBC (CBMT, Montreal) 5-kw.
- Gaspe** —CIVK-TV3, Ch. 35, Societe de radio-television du Quebec (Reseau Radio-Quebec) 3.68-kw.
- Gaspe West** —CFGW-TV-1, Ch. 6, Gaspé South Telecasting Syndicate (CKCW-TV, Moncton) 5 w.
- Gethsemanie/LaRomaine** —CBST-9, Ch. 9, CBC (CBST, Sept Iles) 10 w.
- Grande Vallee** —CBGAT-3, Ch. 6, CBC (CBGAT-2, Murdochville) 587 w.
- Gros Morne** —CBGAT-9, Ch. 4, CBC (CBGAT-10, Mont Louis en Haut) 5 w.
- Harrington Harbour** —CBST-11, Ch. 8, CBC (CBST, Sept Iles) 129 w.
- Harrington Harbour** —CBMUT, Ch. 13, CBC (CBMT, Montreal) 129 w.
- Havre St. Pierre** —CBST-1, Ch. 12, CBC (CBST, Sept Iles) 16.3 w.
- Ile du Havre Aubert** —CBIMT-1, Ch. 16, CBC (CBIMT, Iles de la Madeleine) 55 w.
- Iles de la Madeleine** —CBIMT, Ch. 12, CBC (CBFT, Montreal, via satellite) 2.8-kw.
- Iles de la Madeleine** —CBMYT, Ch. 7, CBC (CBMT, Montreal, via satellite) 2.9-kw.
- Inoucdjouac** —CBVI-TV, Ch. 12, CBC (CBNT, St. John's, Nfld., via satellite) 10 w.
- Joutel** —CJDG-TV-3, Ch. 12, Radio Nord Inc. (CJDG-TV, Lithium Mines) 148 w.
- Lac Etchemin** —CBVT-4, Ch. 55, CBC (CBVT, Quebec) 400 w.
- Lac Humqui** —CBGAT-19, Ch. 24, CBC (CBGAT, Matane) 100 w.
- Lac Megantic** —CBVT-3, Ch. 2, CBC (CBVT, Quebec) 10 w.
- Laforge** —New, Ch. 2, Club Social La Grande (French network) 104 w.
- L'Anse a Valleur** —CBGAT-18, Ch. 10, CBC (CBGAT-22, Riviere au Renard) 10 w.
- L'Anse a Valleur** —CHAU-TV-9, Ch. 12, Television de la Baie des Chaleurs Inc. (CHAU-TV, Carleton) 5 w.
- La Tabatiere** —CBST-13, Ch. 4, CBC (CBST, Sept Iles) 78 w.
- La Tabatiere** —CBMLT, Ch. 10, CBC (CBMT, Montreal) 62 w.
- Latour** —CJBR-TV-1, Ch. 9, CBC (CJBR-TV, Rimouski) 10 w.
- La Tuque** —CBVT-2, Ch. 3, CBC (CBVT, Quebec City) 15.4-kw.
- La Tuque** —CBMET, Ch. 9, CBC (CBMT, Montreal) 103 w.
- Laverendry Camp** —CILG-TV-1, Ch. 10, Club Social du Nord-est (French network) 10 w.
- Lebel-sur-Quevillon** —CJDG-TV-2, Ch. 12, Radio Nord Inc. (CJDG-TV, Lithium Mines) 5 w.
- Lithium** —CJDG-TV-1, Ch. 8, Radio Nord Inc. (CJDG-TV, Lithium Mines).
- Lithium Mines** —CFEM-TV-1, Ch. 10, Radio Nord Inc. (CFEM-TV, Rouyn-Noranda) 59.5-kw.
- Lithium Mines** —CJDG-TV, Ch. 7, Northern Radio-Radio Nord Inc. (CKRN-TV, Rouyn) 60-kw.
- Longue Pte. de Mingan** —CBST-18, Ch. 6, CBC (CBST-6, Riviere au Tonnerre) 98 w.
- Malartic** —CBVD-TV, Ch. 5, CBC (CBMT, Montreal, via satellite) 9.3-kw.
- Manicouagan 3** —CKHQ-TV-6, Ch. 13, Club Social du Nord-Est (CBGAT, Matane) 5 w.
- Manicouagan 5** —CKHQ-TV-1, Ch. 10, Club Social du Nord-Est (CKBL-TV, Matane) 55 w.
- Manouane** —CBFT-5, Ch. 5, CBC (CBFT, Montreal) 10 w.
- Marsoui** —CBGAT-8, Ch. 12, CBC (CBGAT-11, Ste. Anne Des Monts) 10 w.
- Matagami** —CKRN-TV-4, Ch. 7, Radio Nord Inc. (CKRN-TV, Rouyn-Noranda) 65 w.
- Micoua** —CKHQ-TV-3, Ch. 6, Club Social du Nord-est (CBGAT, Matane) 5 w.
- Mistassini Post** —CBFMT, Ch. 9, CBC (CBFT, Montreal, via satellite) 10 w.
- Mistassini Post** —CBMDT, Ch. 12, CBC (CBMT, Montreal, via satellite) 10 w.
- Mont Blanc-Perce** —CFGW-TV-2, Ch. 8, Gaspé South Telecasting Syndicate (CKAM-TV, North Shore, N.B.) 1.5 w.
- Mont Climent** —CBGAT-1, Ch. 13, CBC (CBGAT, Matane) 708 w.
- Mont Laurier** —CBFT-2, Ch. 3, CBC (CBFT-1, Mont Tremblant) 13.7-kw.
- Mont Louis** —CBGAT-4, Ch. 2, CBC (CBGAT, Matane) 61.8 w.
- Mont Louis en Haut** —CBGAT-10, Ch. 19, CBC (CBGAT-11, Ste. Anne des Monts) 5.1-kw.
- Mont Saint Michel** —CBFT-9, Ch. 16, CBC (CBFT-2, Mont Laurier) 3-kw.
- Mont Tremblant** —CBFT-1, Ch. 11, CBC (CBFT, Montreal) 1.6-kw.
- Murdochville** —CBGAT-2, Ch. 10, CBC (CBGAT-10, Mont Louis en Haut) 1.53-kw.
- Murdochville** —CBMMT, Ch. 21, CBC (CBMT, Montreal, via satellite) 30 w.
- Murdochville** —CKMU-TV-1, Ch. 2, Murdochville TV Inc. (CKCW-TV, Moncton) 5 w.
- Murdochville** —CHAU-TV-11, Ch. 7, Television de la Baie des Chaleurs Inc. (CHAU-TV, Carleton) 5 w.
- Nemiskau Station** —CILG-TV, Ch. 10, Club Social du Nord-est (French network) 10 w.
- New Carlisle** —CBVN-TV, Ch. 45, CBC (CBMT, Montreal) 5.3-kw.
- New Richmond** —CBVR-TV, Ch. 27, CBC (CBVN-TV, New Carlisle) 6-kw.
- Notre Dame du Laus** —CBFT-8, Ch. 10, CBC (CBOFT, Ottawa) 7 w.
- Notre Dame des Monts** —CBSNT, Ch. 40, CBC (CKRT-TV, Riviere du Loup) 100 w.

Nouveau Comptoir—CBFWT, Ch. 9, CBC (CBFT Montreal, via satellite) 10 w.

Nouveau Comptoir—CBMNT, Ch. 12, CBC (CBMT, Montreal, via satellite) 10 w.

Obedjiwan—CBFT-6, Ch. 10, CBC (CBFT Montreal, via satellite) 1 w.

Old Fort Bay—CBST-15, Ch. 7, CBC (CBST, Sept Iles) 5 w.

Old Fort Bay—CBMVT, Ch. 13, CBC (CBMPT, Riviere St. Paul) 10 w.

Outardes 3—CKHQ-TV-4, Ch. 7, Club Social du Nord-Est (CJBR-TV, Rimouski) 5 w.

Outardes 4—CKHQ-TV-2, Ch. 12, Club Social du Nord-Est (CJBR-TV, Rimouski) 5 w.

Parent—CBFT-4, Ch. 12, CBC (CBFT, Montreal, via satellite) 10 w.

Perce—CBGAT-28, Ch. 11, CBC (CBGAT-17, Gaspé) 20-kw.

Perce—CHAU-TV-5, Ch. 13, Television de la Baie des Chaleurs Inc. (CHAU-TV, Carleton) 9.62-kw.

Perce—CBVP-TV, Ch. 14, CBC (CBVG-TV, Gaspé) 3.7-kw.

Perce—CIVK-TV-2, Ch. 40, Societe de radio-television du Quebec (Reseau Radio-Quebec) 8.5-kw.

Port Daniel—CBGAT-21, Ch. 7, CBC (CBGAT-14, Carleton) 170 w.

Port Daniel—CHAU-TV-3, Ch. 10, Television de la Baie des Chaleurs (CHAU-TV, Carleton) 5 w.

Port Daniel—CBVF-TV, Ch. 16, CBC (CBVN-TV, New Carlisle) 1.31-kw.

Poste de la Baleine—CBFK-TV, Ch. 9, CBC (CBFT, Montreal, via satellite) 10 w.

Poste de la Baleine—CBMK-TV, Ch. 12, CBC (CBNT, St. John's, Nfld., via satellite) 10 w.

Povungnituk—CBFP-TV, Ch. 9, CBC (CBFT, Montreal, via satellite) 10 w.

Povungnituk—CBMO-TV, Ch. 12, CBC (CBNT, St. John's, Nfld., via satellite) 10 w.

Radisson—CBFRT, Ch. 8, CBC (CBFT, Montreal, via satellite) 180 w.

Rapides des Joachims—CBOFT-2, Ch. 8, CBC (CBOFT-1, Chapeau) 161 w.

Riviere a Claude—CBGAT-13, Ch. 4, CBC (CBGAT-11, Ste. Anne des Monts) 10 w.

Riviere-au-Renard—CBGAT-22, Ch. 2, CBC (CBGAT-17, Gaspé) 2.9-kw.

Riviere-au-Renard—CHAU-TV-7, Ch. 4, Television de la Baie des Chaleurs Inc. (CHAU-TV-5, Perce) 205 w.

Riviere au Tonnerre—CBST-6, Ch. 2, CBC (CBST, Sept Iles) 1.6-kw.

Riviere Platte—CHQN-TV-1, Ch. 12, Comite des Loisirs des Employes Forestiers de Q.N.S. (CBGAT, Matane) 5 w.

Riviere St. Paul—CBMPT, Ch. 11, CBC (CBMT, Montreal) 23 w.

Riviere St. Paul—CBST-16, Ch. 21, CBC (CBST, Sept Iles) 89 w.

Saglouc—CBFS-TV, Ch. 9, CBC (CBFT, Montreal, via satellite) 10 w.

Saglouc—CBVX-TV, Ch. 12, CBC (CBNT, St. John's, Nfld.) 10 w.

St. Anne des Monts—CBGAT-11, Ch. 8, CBC (CBGAT, Matane) 45-kw.

St. Augustin-Saguenay—CBST-14, Ch. 2, CBC (CBST, Sept Iles) 10 w.

St. Augustin-Saguenay—CBMXT, Ch. 7, CBC (CBMT, Montreal) 10 w.

St. Fabien de Panet—CBVT-5, Ch. 13, CBC (CBVT, Quebec City) 370 w.

St. Fulgence—CKRS-TV-1, Ch. 9, Radio Saguenay Ltee. (CKRS-TV, Jonquiere) 128 w.

St. Fulgence—CKRS-TV-1, Ch. 4, Radio Saguenay Ltee. (CKRS-TV, Jonquiere) 10 w.

St. Georges de Beauce—CBVT-1, Ch. 2, CBC (CBVT, Quebec City) 8.4 w.

St. Jerome—CHOY-TV, Ch. 4, Television Communautaire de St. Jerome Inc. (Experimental French language station) 46.7 w.

St.-Michel-des-Saints—CBFT-3, Ch. 7, CBC (CBFT, Montreal, via satellite) 220 w.

St. Pamphile—CBSPT, Ch. 3, CBC (CKRT-TV, Riviere du Loup) 115 w.

St. Patrice (Riviere du Loup)—CKRT-TV-3, Ch. 13, CKRT-TV Ltee. (CKRT-TV, Riviere du Loup) 5 w.

St. Rene de Matane—CBGAT-7, Ch. 30, CBC (CBGAT, Matane) 313 w.

St. Urbain—CKRT-TV-5, Ch. 10, CKRT-TV Ltee. (CKRT-TV, Riviere du Loup) 5 w.

Ste. Marguerite-Marie—CHAU-TV-1, Ch. 3, Television de la Baie des Chaleurs Inc. (CHAU-TV, Carleton) 4.48-kw.

Schefferville—CBSET-1, Ch. 7, CBC (CBMT, Montreal) 89 w.

Schefferville—CBST-2, Ch. 9, CBC (CBST, Sept Iles) 89 w.

Sept. Iles—CBSET, Ch. 3, CBC (CBMT, Montreal) 1.5-kw.

Sept. Iles-Gaspé Nord—CFER-TV-2, Ch. 5, Tele-Capitale Inc. (CFER-TV, Rimouski) 11.7-kw.

Sherbrooke—CBMT-3, Ch. 50, CBC (CBMT, Montreal, via satellite) 11-kw.

Temiscaming—CBFST-2, Ch. 12, CBC (CBLFT-1, Sturgeon Falls) 7-kw.

Temiscaming—CJTK-TV-1, Ch. 2, Temiscaming Chamber of Commerce (CKNY-TV, North Bay) 5 w.

Tete-a-la-Baleine—CBST-12, Ch. 6, CBC (CBST, Sept Iles) 5 w.

Thetford Mines—CBMT-4, Ch. 32, CBC (CBMT-1, Trois Rivières) 1.14-kw.

Trois Pistoles—CKRT-TV-6, Ch. 5, CKRT-TV Ltee. (CKRT-TV, Riviere du Loup) 5 w.

Trois Pistoles—CIMT-TV-2, Ch. 13, Tele-Inter Rives Ltee. (CIMT-TV, Riviere du Loup) 10 w.

Trois Rivières—CBMT-1, Ch. 28, CBC (CBMT, Montreal, via satellite) 13-kw.

Ville Degells—CKRT-TV-2, Ch. 2, CKRT-TV Ltee. (CKRT-TV, Riviere du Loup) 63 w.

Ville-Marie—CKRN-TV-2, Ch. 6, Radio Nord Inc. (CKRN-TV, Rouyn) 5 w.

Weymont—CBFT-7, Ch. 6, CBC (CBFT, Montreal, via satellite) 10 w.

SASKATCHEWAN

CKSA-TV & CITL-TV

Lloydminster

(See Lloydminster, Alta.)

CKBI-TV

Prince Albert

(Ch. 5)

(Repeated by CKBI-TV-1, Alticane; CKBI-TV-5, Big River; CKBI-TV-3, Greenwater Lake; CKBI-TV-4, Nipawin; CKBI-TV-2, North Battleford; CKBI-TV-6, Spiritwood; CKBI-TV-7, Tisdale, all Sask.)

Network Service: CBC.

Licensee: Prince Albert Television Inc., 10th St. West.

Studio: 10th St. West., Prince Albert, Sask. S4P 3B5.

Telephone: 306-922-6066. **Telex No.:** 074-29103.

Technical Facilities: Channel No. 5 (76-82 MHz). Authorized power: 61-kw visual (100-kw directional), 12.2-kw aural. Antenna: 1494-ft. above av. terrain, 584-ft. above ground, 2334-ft. above sea level, lat. 53° 03' 27", long. 105° 50' 32".

Transmitter: Red Deer Hill.

News Service: Broadcast News.

Ownership: R. L. Skinner, pres.

Began Operation: Jan. 27, 1958.

Represented (sales) by Radio-Television Representatives Ltd.

Personnel:

R. L. SKINNER, president.
IAN ROBERTSON, general manager.
STAN SCHMIDT, sales manager.
J. J. CENNON, station manager & film buyer.
AL WATSON, chief engineer.

Highest 30 Sec. Rate (Feb. 1, 1985): \$225.

Canadian TV Stations—Saskatchewan

BBM Weekly Reach (Spring 1985): 208,000

CBKT

Regina

(Ch. 9)

English Outlet

(Repeated by CBKT-3, Fort Qu'Appelle; CBKGT, Gravelbourg; CBKT-1, Moose Jaw; CBKT-2, Willow Bunch, all Sask.)

Network Service: CBC.

Licensee: Canadian Bcstg. Corp., 1500 Bronson Ave., Ottawa, Ont.

Studio: 2440 Broad St., Regina, Sask. S4P 4A1.

Telephone: 306-347-9540. **Telex:** 071-2289.

Technical Facilities: Channel No. 9 (186-192 MHz). Authorized power: 140-kw visual, 20.4-kw aural. Antenna: 680-ft. above av. terrain, 736-ft. above ground, 1956-ft. above sea level, lat. 50° 28' 58", long. 104° 30' 20".

Transmitter: 2-mi. NE of Regina.

AM Affiliate: CBK, 50-kw, 540-kHz.

FM Affiliate: CBK-FM, 100-kw, 96.9 MHz.

Began Operation: Dec. 21, 1962. Purchased by CBC from CHAB Ltd., Sept. 13, 1969.

Represented (sales) by CBC National Selective TV Sales (Canada); Canadian Standard Broadcast Sales (U.S.).

Personnel:

RON SMITH, regional director, province of Saskatchewan.
DOLORES MACFARLANE, director of TV.
HARRO GARMSSEN, acting regional manager, communications.
GARY GOUDIE, TV production manager.
MARC LeBLANC, regional engineer.
MICHAEL LANDSBERG, sales manager.
DOUG CHASE, regional community relations manager.

Highest 30 Sec. Rate (Sept. 30, 1985): \$495.

BBM Weekly Reach (Spring 1985): 261,000

CBKFT

Regina

(Ch. 13)

French Outlet

Network Service: SRC.

Licensee: Societe Radio-Canada, 1500 Bronson Ave., Ottawa, Ont.

Studio & Mailing Address: 2440 Broad St., Regina, Sask. S4P 4A1.

Telephone: 306-347-9540. **Telex:** 071-2385.

Technical Facilities: Channel No. 13 (210-216 MHz). Authorized power: 140-kw visual.

Transmitter: 2-mi. NE of Regina.

FM Affiliate: CBKF-FM, 13.7-kw, 97.7 MHz.

Represented (sales) by CBC National Selective TV Sales (Canada); Canadian Standard Broadcast Sales (U.S.).

Began Operation: Sept. 1976.

Personnel:

RAYMOND J. MARCOTTE, regional director, French services & director of TV for Saskatchewan.
JEAN-FRANCOIS DUBOIS, director of radio.
RICHARD MARCOTTE, communications manager.
LIONEL BONNEVILLE, news manager.

Highest 30 Sec. Rate (July 1, 1984): \$580.

BBM Weekly Reach (Spring 1985): 17,000

CKTV

Regina

(Ch. 2)

(Repeated by CKCK-TV-1, Colgate; CKQV-TV, Fort Qu'Appelle; CKMJ-TV, Marquis-Moose Jaw; CKMC-TV, Swift Current; CKCK-TV-2, Willow Bunch, all Sask.)

Network Service: CTV.

Licensee: Harvard Communications, Box 2000, Regina, Sask. S4P 3E5.

Studio: Hwy. No. 1, 3-mi. E of city.

Telephone: 306-569-2000. **Telex:** 071-2433.

Technical Facilities: Channel No. 2 (54-60 MHz). Authorized power: 100-kw visual, 53.5-kw aural. Antenna: 670-ft. above av. terrain, 670-ft. above ground, 2534-ft. above sea level, lat. 50° 26' 52", long. 104° 30' 00".

Transmitter: Hwy. No. 1, 3-mi. E of city.

News Services: Broadcast News, CTV, ABC.

Represented (sales) by All-Canada Radio & Television Ltd.

Ownership: Harvard Communications.

Began Operation: July 27, 1954.

Personnel:

BRUCE E. COWIE, president & general manager.
GAYLE ROBINSON, vice president, sales & marketing.
MEL FRIESEN, station manager.
DOUG LEE, director, administration.
CLARK DONNELLY, production manager.
ALEX WHITE, director, technical operations.
DALE ISAAC, sports director.
FRANK FLEGEL, news manager.

Highest 30 Sec. Rate (Jan. 1, 1985): \$525.

BBM Weekly Reach (Spring 1985): 348,000

CBKST

Saskatoon

(Ch. 11)

English Outlet

(Repeated by CBKST-2, La Ronge & CBKST-1, Stanraer, Sask., 10 others.)

Network Service: CBC English network.

Licensee: Canadian Broadcasting Corp., 1500 Bronson Ave., Ottawa, Ont.

Studio: C N Towers, Midtown Plaza, 5th Floor, 1st Ave. S. S7K 1J5.

Technical Facilities: Channel No. 11 (198-204 MHz). Authorized power: 325-kw visual, 65-kw aural. Antenna: 786-ft. above av. terrain, 550-ft. above ground, 2500-ft. above sea level, lat. 52° 10' 28", long. 106° 26' 04".

Transmitter: 12-mi. NE of Saskatoon.

FM Affiliate: CBKS-FM, 98-kw, 105.5 MHz.

Telephone: 306-244-1911. **Telex:** 074-2227.

Began Operation: Oct. 17, 1971.

Represented (sales) by CBC National Selective Sales (Canada); Canadian Standard Broadcast Sales Inc. (U.S.).

Personnel:

NORMAN LACEY, location manager.
G. CRIPPEN, TV technical services.
CATHY CORDON, communications representative.

Highest 30 Sec. Rate (Sept. 30, 1985): \$495.

BBM Weekly Reach (Spring 1985): 284,000

CFQC-TV

Saskatoon

(Ch. 8)

(Repeated by CFQC-TV-2, North Battleford; CKBQ-TV, Star City; CFQC-TV-1, Stranraer, all Sask.)

Network Service: CTV.

Licensee: CFQC Broadcasting Ltd.

Studio: 216 First Ave. N., Saskatoon, Sask. S7K 1X1.

Telephone: 306-665-8600. **Telex:** 074-2228.

Technical Facilities: Channel No. 8 (180-186 MHz). Authorized power: 325-kw visual, 180-kw aural. Antenna: 866-ft. above av. terrain, 650-ft. above ground, 2585-ft. above sea level, lat. 52° 11' 30", long. 106° 23' 01".

Transmitter: 14-mi. ENE of Saskatoon.

News Services: Broadcast News, CTV.

AM Affiliate: CFQC, 10-kw, 600 kHz.

Represented (sales) by Adam Young Inc. (U.S.); Glen Warren Broadcast Sales (Canada).

Ownership: Baton Broadcasting Inc.

Began Operation: Dec. 5, 1954.

Personnel:

G. BLAIR NELSON, president.
 TED EADINGER, vice president & station manager.
 KEN HUTSON, sales manager.
 REED BROWN, local program director.
 DARREL KUZUB, promotion manager.
 JERRY MACLEOD, production manager.
 BONNIE MACKENZIE, traffic manager.
 HOWARD COOPER, news service director.
 DEL POLOWICK, chief engineer.

Highest 30 Sec. Rate (June 1, 1984): \$450.

BBM Weekly Reach (Spring 1985): 381,000

CKBQ-TV

Star City/Melfort

(Ch. 2)

(Satellite rebroadcasting station of CFQC-TV Saskatoon, Sask. & CKBI-TV, Prince Albert, Sask.)

Network Service: CTV.

Licensee: CFQC Bcstg. Ltd., Saskatoon, Sask. Prince Albert TV Inc., Prince Albert, Sask.

Technical Facilities: Channel 2 (54-60 MHz). Authorized power: 11.5-kw visual, 1.15-kw aural. Antenna: Directional, 492-ft. above av. terrain, lat. 52° 50' 22", long. 104° 19' 06".

Transmitter: Star City, Sask.

Began Operation: March 13, 1973.

Rates: Included as a bonus with CFQC-TV, Saskatoon.

BBM Weekly Reach (Spring 1985): 3,000

CJFB-TV

Swift Current

(Ch. 5)

(Repeated by CBCP-TV-2 Cypress Hills/Maple Creek; CJFB-TV-1, Eastend; CFEL-TV-1, Elrose; CBCP-TV-3, Ponteix/Arnold; CJFB-TV-3, Riverhurst; CBCP-TV-1, Shaunavon; CJFB-TV-2, Val Marie, all Sask.)

Network Service: CBC.

1986 Edition

Licensee: Swift Current Telecasting Co. Ltd., North Hill, Swift Current, Sask. S9H 3V7.

Studio & Transmitter: North Hill, Swift Current.

Telephone: 306-773-7266.

Technical Facilities: Channel No. 5 (76-82 MHz). Authorized power: 13.6-kw visual, 6.65-kw aural. Antenna: 511-ft. above av. terrain, 365-ft. above ground, 3049-ft. above sea level, lat. 50° 20' 20", long. 107° 47' 17".

News Service: Broadcast News.

Ownership: William D. Forst, pres. & principal owner.

Began Operation: Dec. 23, 1957.

Represented (sales) by Radio-Television Representatives Ltd.; Brydson Spot Sales Inc. (U.S.); Metro Marketing West Ltd. (Vancouver & western U.S.).

Personnel:

WILLIAM D. FORST, president, general manager & technical director.
 JULIE FORST, program director & film buyer.

Highest 30 Sec. Rate: \$70.

BBM Weekly Reach (Spring 1985): 48,000

CKOS-TV

Yorkton

(Ch. 5)

(Repeated by CFSS-TV, Estevan-Weyburn-Regina; CKOS-TV-2, Hudson Bay; CKOS-TV-1, Norquay; CHSS-TV, Wynyard, all Sask.)

Network Service: CBC.

Licensee: Yorkton Television Co. Ltd., 95 E. Broadway, Yorkton S3N 2V9.

Studio: 95 E. Broadway, Yorkton, Sask.

Telephone: 306-783-3685. **Telex:** 074-21512.

Technical Facilities: Channel No. 5 (76-82 MHz). Authorized power: 15-kw visual, 2.6-kw aural. Antenna: 534-ft. above av. terrain, 554-ft. above ground, 2275-ft. above sea level, lat. 51° 12' 20", long. 102° 43' 55".

Transmitter: 12-mi. W of Yorkton.

News Service: Broadcast News.

Ownership: Ronald L. Skinner, pres.

Began Operation: June 19, 1958.

Represented (sales) by Radio-Television Representatives Ltd. (Canada); Brydson Spot Sales Inc. (U.S.); Metro Marketing West Ltd. (Vancouver & western U.S.).

Personnel:

R. L. SKINNER, president.
 WILBUR A. WESTBY, vice president & general manager.
 RICHARD NIEBERGALL, technical director.
 LINUS WESTBERG, assistant general manager.

Highest 30 Sec. Rate: \$200.

BBM Weekly Reach (Spring 1985): 243,000

CICC-TV

Yorkton

(Ch. 10)

(Repeated by CIEW-TV, Estevan-Weyburn; CICC-TV-3, Hudson Bay; CICC-TV-4, Humboldt; CICC-TV-2, Norquay; CICC-TV-1, Wynyard, all Sask.)

Network Service: CTV.

Licensee: Yorkton Television Co. Ltd., 95 E. Broadway, Yorkton S3N 0L1.

Technical Facilities: Channel No. 10 (192-198 MHz). Authorized power: 56-kw visual, 11-kw aural. Antenna: 444-ft. above av. terrain, lat. 51° 12' 33", long. 102° 43' 59".

Ownership: See CKOS-TV, Yorkton.

Canadian TV Stations—Saskatchewan

Rates: Sold jointly with CKOS-TV, Yorkton.

BBM Weekly Reach (Spring 1985): 156,000

REPEATER STATIONS

Alcot Trail —CITL-TV-10, Ch. 58, Mid-West TV Ltd. (CITL-TV, Lloydminster, Alta.) 10 w.
Alticane —CKBI-TV-1, Ch. 10, Prince Albert TV Inc. (CKBI-TV, Prince Albert) 350 w.
Beauval —CBKBT, Ch. 7, CBC (CBKST, Saskatoon) 7.7-kw.
Bellegarde —CBKFT-9, Ch. 26, CBC (CBWFT, Winnipeg) 11.4-kw.
Big River —CKBI-TV-5, Ch. 9, Prince Albert TV Inc. (CKBI-TV, Prince Albert) 5-kw.
Buffalo Narrows —CBKDT, Ch. 11, CBC (CBKST, Saskatoon) 321 w.
Cluff Lake —CICL-TV, Ch. 8, Cluff Lake Welfare & Recreation Assn. (CBC Northern Service) 10 w.
Colgate —CKTV-1, Ch. 12, Harvard Communications (CKTV, Regina) 15.1-kw.
Cumberland House —CBWIT-2, Ch. 9, CBC (CBWIT, The Pas, Man.) 8.9 w.
Cypress Hills —CBCP-TV-2, Ch. 2, CBC (CBCP-TV-1, Shaunavon) 2.45-kw.
Cypress Hills/Maple Creek —CBCP-TV-2, Ch. 2, Swift Current Telecasting Co. Ltd. (CJFB-TV, Swift Current) 2.45-kw.
Debden/Pascal —CBKFT-3, Ch. 22, CBC (CBKFT-2, Prince Albert) 2.9-kw.
Eastend —CJFB-TV-1, Ch. 2, Swift Current Telecasting Co. Ltd. (CJFB-TV, Swift Current) 5-kw.
Elrose —CFEL-TV-1, Ch. 7, Elrose TV Club (CJFB-TV, Swift Current) 5 w.
Elrose —CKEL-TV-2, Ch. 13, Elrose TV Club (CBKST-1, Stranraer) 5 w.
Elrose —CKEL-TV-3, Ch. 11, Elrose TV Club (CFQC-TV-1, Stranraer) 1 w.
Estevan-Weyburn —CIEW-TV, Ch. 7, Yorkton TV Co. Ltd. (CICC-TV, Yorkton) 100-kw.
Estevan-Weyburn-Regina —CFSS-TV, Ch. 3, Yorkton TV Co. Ltd. (CKOS-TV, Yorkton) 100-kw.
Fond du Lac —CBKAT-2, Ch. 10, CBC (CBKAT-1, Fort Bay) 402 w.
Ford Bay —CBKAT-1, Ch. 13, CBC (CBKAT, Uranium City) 27 w.
Fort Qu'Appelle —CBKT-3, Ch. 4, CBC (CBKT, Regina) 9.8 w.
Fort Qu'Appelle —CKQV-TV, Ch. 11, Fort Qu'Appelle & B-Say-Tah TV Assn. (CKCK-TV, Regina) 5 w.
Gravelbourg —CBKFT-6, Ch. 39, CBC (French network) 19-kw.
Gravelbourg —CBKGT, Ch. 45, CBC (English network) 19-kw.
Greenwater Lake —CKBI-TV-3, Ch. 4, Prince Albert TV Inc. (CKBI-TV, Prince Albert) 3-kw.
Hudson Bay —CICC-TV-3, Ch. 11, Yorkton TV Co. Ltd. (CICC-TV, Yorkton) 410 w.
Hudson Bay —CKOS-TV-2, Ch. 9, CBC (CKOS-TV-1, Norquay) 420 w.
Humboldt —CICC-TV-4, Ch. 32, Yorkton TV Co. Ltd. (CICC-TV, Yorkton) 10 w.
Ile-a-la-Crosse —CBKCT, Ch. 9, CBC (CBKST, Saskatoon) 105 w.
Island Falls —CBWBT-2, Ch. 7, CBC (CBWBT, Flin Flon) 330 w.
La Loche —CBKDT-2, Ch. 13, CBC (CBKDT-1, Palmbere) 180 w.
La Ronge —CBKST-2, Ch. 12, CBC (CBKST, Saskatoon) 60 w.
Leader —CKJC-TV-1, Ch. 13, Leader & District TV Society (CBKST-1, Stranraer) 5 w.
Leader —CKJC-TV-2, Ch. 7, Leader & District TV Society (CFQC-TV-1, Stranraer) 5 w.
Leoville —CBKST-3, Ch. 12, CBC (English network) 39.2-kw.
Leoville —CBKFT-11, Ch. 31, CBC (CBKFT, Regina) 10.7-kw.
Maple Creek —CHAT-TV-2, Ch. 10, Monarch Bcstg. Co. Ltd. (CHAT-TV, Medicine Hat) 5 w.
Maple Creek —New, Ch. 14, Maple Creek Media Society Inc. (CFCN-TV-8 Medicine Hat, Alta.) 20 w.
Marquis (Moose Jaw) —CKMJ-TV, Ch. 7, Harvard Communications (CKCK-TV, Regina) 55.4-kw.
Meadow Lake —CBCS-TV-1, Ch. 8, CBC (CKSA-TV, Lloydminster, Alta.) 10.9-kw.
Meadow Lake —CITL-TV-3, Ch. 3, Mid-West TV Ltd. (CITL-TV, Lloydminster, Alta.) 10 w.

Montreal Lake —CBKST-5, Ch. 11, CBC (CBKST, Saskatoon) 336 w.
Moose Jaw —CBKT-1, Ch. 4, CBC (CBKT, Regina) 48-kw.
Moose Jaw —CBKFT-10, Ch. 16, CBC (CBKFT, Regina) 695-kw.
Nipawin —CKBI-TV-4, Ch. 10, CBC (English network) 4.3-kw.
Norquay —CICC-TV-2, Ch. 7, Yorkton TV Co. Ltd. (CICC-TV, Yorkton) 7.8-kw.
Norquay —CKOS-TV-1, Ch. 13, CBC (CKOS-TV, Yorkton) 15-kw.
North Battleford —CFQC-TV-2, Ch. 6, CFQC Bcstg. Ltd. (CFQC-TV, Saskatoon) 9.5-kw.
North Battleford —CKBI-TV-2, Ch. 7, Prince Albert TV Inc. (CKBI-TV, Prince Albert) 43-kw.
North Battleford —CBKFT-12, Ch. 41, CBC (CBKFT, Regina) 10-kw.
Palmbere —CBKDT-1, Ch. 8, CBC (CBKDT, Buffalo Narrows) 7 w.
Patuanak —CBKPT, Ch. 5, CBC (CBKT, Regina) 45 w.
Pelican Narrows —CBWBT-3, Ch. 5, CBC (CBWBT, Flin Flon) 13.2 w.
Pinehouse Lake —CBKST-6, Ch. 10, CBC (CBKST, Saskatoon) 7.7 w.
Ponteix —CBCP-TV-3, Ch. 3, CBC (CJFB-TV, Swift Current) 10.5-kw.
Ponteix —CBKFT-7, Ch. 22, CBC (CBKFT, Regina) 19.4-kw.
Prince Albert —CBKFT-2, Ch. 3, CBC (CBKFT-1, Saskatoon) 13-kw.
Rabbit Lake Campsite/Collins Bay —CFRL-TV, Ch. 12, The Tarmigan Club (Northern service) 5 w.
Richmond Lake —CFQC-TV-3, Ch. 83, CFQC Bcstg. Ltd. (CFQC-TV, Saskatoon) 2 w.
Riverhurst —CJFB-TV-3, Ch. 10, Swift Current Telecasting Co. Ltd. (CJFB-TV, Swift Current) 710 w.
St. Brieux —CBKFT-4, Ch. 7, CBC (CBKFT-2, Prince Albert) 140 w.
Saskatoon —CBKFT-1, Ch. 13, CBC (CBKFT, Regina) 98-kw.
Shaunavon —CBCP-TV-1, Ch. 7, CBC (CBCP-TV-3, Ponteix) 4.5-kw.
Southend —CBKST-8, Ch. 13, CBC (CBKST, Saskatoon) 36 w.
Spiritwood —CKBI-TV-6, Ch. 9, Prince Albert TV Inc. (CKBI-TV, Prince Albert) 5-kw.
Stanley Mission —CBKST-4, Ch. 8, CBC (CBKST, Saskatoon) 333 w.
Stony Rapids —CBKAT-3, Ch. 7, CBC (CBKAT-2, Fond du Lac) 320 w.
Stranraer —CBKST-1, Ch. 9, CBC (CBKST, Saskatoon) 163-kw.
Stranraer —CFQC-TV-1, Ch. 3, CFQC Bcstg. Ltd. (CFQC-TV, Saskatoon) 10.3-kw.
Swift Current —CKMC-TV, Ch. 12, Harvard Communications (CKTV, Regina) 13-kw.
Tisdale —CKBI-TV-7, Ch. 13, Prince Albert TV Inc. (CKBI-TV, Prince Albert) 34 w.
Uranium City —CBKAT, Ch. 8, CBC (CBUT, Vancouver, B.C., via satellite) 370 w.
Val Marie —CJFB-TV-2, Ch. 2, Swift Current Telecasting Co. Ltd. (CJFB-TV, Swift Current) 5-kw.
Willow Bunch —CBKFT-8, Ch. 21, CBC (French network) 9-kw.
Willow Bunch —CBKT-2, Ch. 10, CBC (English network) 22.1-kw.
Willow Bunch —CKTV-2, Ch. 6, Harvard Communications (CKTV, Regina) 9-kw.
Wollaston Post —CJLK-TV, Ch. 9, Axe Lake Education & Communications Society (English network) 1 w.
Wynyard —CHSS-TV, Ch. 6, Yorkton TV Co. Ltd. (CKOS-TV, Yorkton) 11-kw.
Wynyard —CICC-TV-1, Ch. 12, Yorkton TV Co. Ltd. (CICC-TV, Yorkton) 140-kw.
Zenon Park —CBKFT-5, Ch. 21, CBC (CBKFT-2, Prince Albert) 3-kw.

YUKON TERRITORY

REPEATER STATIONS

Beaver Creek —CFBF-TV, Ch. 7, Beaver Creek Community Club (English network) 5 w.
Carcross & Tagish —CFCZ-TV, Ch. 13, Carcross Community Club (English network) 5 w.
Carmacks —CFYC-TV, Ch. 13, Carmacks Community Club (English network) 5 w.

Yukon Territory—Canadian TV Stations

Dawson —CBDDT, Ch. 7, CBC (CBUT, Vancouver, B.C., via satellite) 5 w.

Destruction Bay & Burwash Landing —CPDB-TV, Ch. 9, Kluane Lake Athletic Assn. (English network) 5 w.

Elsa —CBKHT-1, Ch. 9, CBC (CBKHT, Keno Hill) 8.9 w.

Faro —CBDBT, Ch. 8, CBC (CBUT, Vancouver, B.C., via satellite) 8.9 w.

Haines Junction —CFHJ-TV, Ch. 13, Shakwak Valley Community Club (English network) 5 w.

Keno Hill —CKNH-TV, Ch. 5, Elsa Recreation Assn. (English network) 5 w.

Keno Hill —CBKHT, Ch. 13, CBC (CBUT, Vancouver, B.C., via satellite) 248 w.

Mayo —CBKHT-2, Ch. 7, CBC (CBKHT, Keno Hill) 8.9 w.

Miles Ridge —CIMR-TV, Ch. 12, Beaver Creek Community Club (CFBF-TV, Beaver Creek) 10 w.

Old Crow —New, Ch. 13, Old Crow Community Club (English network) 10 w.

Pelly Crossing —CFPC-TV, Ch. 12, Pelly Crossing Community Club (English network) 5 w.

Ross River —CFRR-TV-1, Ch. 12, Ross River Community Assn. (CBDBT, Faro) 5 w.

Stewart Crossing —CFCS-TV, Ch. 9, Stewart Crossing Community Club (English network) 5 w.

Teslin —CFTN-TV-1, Ch. 13, Teslin Community Assn. (English network) 5 w.

Watson Lake —CBDAT, Ch. 8, CBC (CBUT, Vancouver, B.C., via satellite) 35 w.

Whitehorse —CFWH-TV, Ch. 6, CBC (CBUT, Vancouver, B.C., via satellite) 300 w.

Armed Forces Television Stations

All stations are operated by the Military Departments under the jurisdiction of the Department of Defense. The Assistant Secretary of Defense (Public Affairs) provides policy and operational direction through the Director, American Forces Information Service (AFIS), 1735 N. Lynn St., Arlington, VA 22209. The Armed Forces Radio & Television Service (AFRTS) Programming Center, Los Angeles, under the jurisdiction of AFIS ships the bulk of the television programs to the stations. The U.S. commercial networks provide television programs to AFRTS. Contact with the stations may be made by writing to AFRTS-PC, 1016 N. McCadden Place, Los Angeles, CA 90038.

U.S. and Possessions

ALASKA —(Ch. 8) Adak.

JOHNSTON ISLAND —(Ch. 10).

PUERTO RICO —(Ch. 40) Ft. Allen & Roosevelt Roads; (Ch. 56) Vieques Island.

Outside the United States

AZORES (Portugal) —(Ch. 8) Lajes Air Base.

AUSTRALIA —(Closed circuit) Northwest Cape.

BELGIUM —(Ch. 34) Shape.

CUBA —(Ch. 8) Guantanamo Bay.

Diego Garcia —(Ch. 8).

GERMANY —(Ch. 50) Amberg; (Ch. 16) Ansbach/Bleidorn; (Closed circuit) Ansbach/Hindenberg; (Ch. 22) Aschaffenburg; (Ch. 54) Augsburg; (Ch. 28) Badenhausen; (Ch. 56) Bad Hersfeld; (Ch. 62) Bad Kissingen; (Ch. 19) Bad Kreuznach; (Ch. 40) Bad Neuheim; (Ch. 63) Bad Toelz; (Closed circuit) Bad Vilbel; (Ch. 38) Bamberg; (Ch. 55) Baumholder; (Ch. 9) Berlin/Tempelhof; (Ch. 22)

Bindlach; (Ch. 15) Birkenfeld; (Ch. 62) Bitburg; (Ch. 16) Bleidorn; (Ch. 47) Boeblingen; (Ch. 20) Bremerhaven; (Ch. 35) Buedingen; (Ch. 14) Butzbach; (Ch. 14) Crailsheim; (Closed circuit) Dahn; (Ch. 20) Dalheim; (Ch. 20) Darmstadt; (Ch. 22) Erlangen; (Ch. 39) Ettlingen; (Ch. 59) Feuerbach/Robinson Brks.; (Closed circuit) Fishbach; (Ch. 27) Frankfurt/Eschersheim; (Ch. 29) Friedberg; (Ch. 26) Fuerth/Darby; (Ch. 56) Fuerth/Monteith; (Ch. 63) Fulda; (Ch. 47) Geinhausen; (Closed circuit) Germersheim; (Closed circuit) Giebelstadt; (Ch. 36) Giessen; (Ch. 26) Goepplingen; (Ch. 40) Grafenwoehr; (Ch. 50) Hanau; (Ch. 52) Hahn AB; (Ch. 32) Heidelberg/PHV Housing; (Ch. 26) Heidelberg Shopping CTR; (Ch. 54) Heilbronn/Badenhof; (Ch. 59) Heilbronn/JFK Village; (Ch. 23) Herzogenaurach; (Ch. 16) Hoechst; (Ch. 61) Hohenfels; (Closed circuit) Idar Oberstein/Klotzberg; (Ch. 44) Idar Dberstein/Strassburg; (Ch. 56) Illeshelm; (Ch. 61) Kaefertal/Mannheim BFB; (Ch. 38) Karlsruhe; (Ch. 54) Katterbach; (Ch. 57) Kirchgoens; (Closed circuit) Kirchheimolanden; (Ch. 44) Kitzingen/Harvey Brks.; (Ch. 58) Kitzingen/Larson Brks.; (Ch. 28) Landstuhl; (Closed circuit) Lechfeld/Schwabstadt CBL; (Ch. 25) Miesau; (Ch. 40) Moehringen/Kelly Brks.; (Ch. 18)

Muenchweller; (Ch. 22) Muenster; (Ch. 28) Neckarsulm; (Ch. 62) Nellingen; (Ch. 39) Neubrueck/Hospital; (Ch. 42) Neu-Ulm/Ermingen; (Closed circuit) Nuerberg/Hospital CBL; (Ch. 62) Nuernberg/Merrill Brks.; (Ch. 44) Nuernberg/Pastorius; (Ch. 15) Dberursal; (Ch. 8) Offenback CBL; (Closed circuit) Pforzheim CBL; (Ch. 19) Pirmasens; (Ch. 46) Regensburg; (Ch. 26) Rhein Main AB; (Ch. 23) Rhein Main Housing; (Ch. 15) Sandhofen/Coleman Brks.; (Ch. 54) Schwabach Housing; (Ch. 42) Schwabach/O'Brien Brks.; (Ch. 15) Schwaebisch Gmuend; (Ch. 14) Schwaebisch Hall; (Ch. 65) Schweinfurt; Ch. 42 Schwetzingen; (Closed circuit) Siegelsbach CBL; (Ch. 50) Vaihingen/Patch Brks.; (Ch. 45) Vilseck; (Ch. 26) Vogelweh; (Ch. 27) Wertheim; (Closed circuit) Wetzlar CBL; (Ch. 5) Wiesbaden AB; (Ch. 50) Wildflecken; (Ch. 50) Worms; (Ch. 64) Wuerzburg/Hindenberg Brks.; (Ch. 66) Wuerzburg/Leighton Brks.; (Ch. 54) Zimdorf; (Ch. 59) Zweibrucken.

GREECE —(Ch. 2 & 6) Iraklion/Crete.

GREENLAND —(Ch. 8) Sondrestrom; (Ch. 8 & 13) Thule.

ICELAND —(Closed circuit) Keflavik.

ITALY —(Closed circuit) San Vito; (Ch. 80) Sigonella; (Closed circuit) Vicenza; (Closed circuit) Aviano Air Base; (Closed circuit) Naples.

JAPAN —(Ch. 9) Iwakuni; (Ch. 73) Misawa; (Ch. 8) Okinawa; (Closed circuit) Sasebo; (Closed circuit) Yokota AB (Kanto Plain).

KOREA —(Ch. 75) Camp Hovey; (Ch. 70) Camp Stanley, Kuksabong & Pyongtaek; (Ch. 2) Camp Ames, Chinhae, Kwangchon, Tacoma, Palgongsan, Pusan, Seoul, Tongduchon/Camp Casey & Wonju; (Ch. 12) Hwaaksan Mountain, Richmond/Taejon & Taegu; (Ch. 13) Kwangju; (Ch. 49) Osan & Taegu RGH; (Ch. 6) Pajuri; (Ch. 5) Yongsan.

PANAMA CANAL ZONE —(Ch. 8) Ft. Clayton; (Ch. 10) Ft. Davis.

PHILIPPINES —(Ch. 8) Clark Air Base; (Ch. 34) San Miguel; (Ch. 28, 34 & 40) Subic Bay.

SPAIN —(Closed circuit) Torrejon; (Closed circuit) Rota.

TURKEY —(Closed circuit) Incirlik.

WEST INDIES —(Closed circuit) Antigua.

YOUR AD COULD BE HERE . . .

Subscribers use the Factbook all year long. They *could be seeing your ad again and again*. This is the perfect medium for reaching top level decision-makers in your industry . . . *throughout the year!*

For complete details about an outstanding advertising buy, call Glenn Brown collect:
(202) 872-9200



Television Digest, Inc.
1836 Jefferson Place, N.W.
Washington, D.C. 20036

International Directory of TV Stations and Sets

Based on Best Available Information from U.S. & Foreign Govt. Agencies
and from Equipment Manufacturers and Other Trade Sources

Including Stations on Air, Under Construction, Planned and Operating Experimentally and Estimates of Sets-in-Use as of Aug. 1985.

For American Forces Stations, see page B-154

For World TV Stations & Sets, see page B-182

For Characteristics of World Television Systems, see page B-176

For Channel Frequencies, see page B-176

For Color Television Systems in Use or Planned, see page B-178

Afghanistan

(625-line standards, System B)
Color: PAL System

Sets in use: Not available

Peoples Radio & TV Afghanistan, P.O. Box 544, Kabul. Ch. E-5. Construction began March 1977. Experimental broadcasting began March 1978.

Note: Recent information not available.

Albania

(625-line standards, System D)
Color: SECAM System

Sets in use: 7,000

Radiodiffusion et Television Albanaise, Rue Conference de Peza 3, Tirana, Albania. Ch. R-2. ERP 100 kw. 4 high power repeaters.

Note: Recent information not available.

Algeria

(625-line standards, System B)
Color: PAL System

Sets in use: 1,140,000

Radiodiffusion-Telvision Algerienne (Govt., non-commercial), 21 Blvd. des Martyrs, Algiers, Algeria. Tel. 60-23-00. Telex: 52042. French, Kabyle & Arabic language.

Personnel: Abderrahmane Laghouati, director general; Mohamed Fettouhi, secretary general; Harrath Bendjedou, director of television; Mahmoud Djilali, director of cooperation.

Program: One.

Transmitters: 23.

Low power repeaters: 60.

Angola

(625-line standards, System I)

Sets in use: Not available

RPA, Radiotelevisao Popular de Angola (Govt. majority shareholder, commercial), Avenida dos Restauradores No. 128, P.O. Box 2604, Luanda. Tel. 35697. Telex: RPA AN 3238. Ch. 9 (V-215.25, A-221.25). Transmitters 2 x 1 kw, ERP 2 kw. TV tape recording facilities.

Personnel: Dr. Joao Urbano, chairman of the board of directors; Dr. Almeida Dias, deputy chairman; Jose Luandino Vieira, program manager; Joaquim de Carvalho, production service manager; Gastao de

Jesus, chief engineer; Maria do Carmo Lucas, administrative director.

Hours of operation: 8:30-10:00 p.m., daily.

Planned: 2 500 watt repeaters.

Note: Recent information not available.

Antigua

(525-line standards, System M)
Color: NTSC System

Sets in use: 17,500 black & white; 7,500 color

ST. JOHN'S ABS-TV, Antigua & Barbuda Broadcasting Services, Scott's Hill, P.O. Box 1280, St. John's, Antigua, W. I. Tel. St. John's 20821. Ch. 10 (V-193.25, A-197.75), transmitter 10 kw. Started June 1965.

Low power repeater: Ch. 7, Montserrat.

Personnel: Barrymore Stevens, general manager; Campbell Matthew, manager, operations, television.

Ownership: Government of Antigua. Represented in U.S. by Intercontinental Services Ltd., New York; in Canada by Stovin-Byles Ltd., Toronto; in U.K. by Overseas Rediffusion Ltd., London.

Hours of operation: 5 p.m.-6 a.m.

Rates (July 1985): Peak hour, 400 (U.S. dollars).

Network: One.

Transmitter: One.

Repeater: One.

Cable television service: One system serving 15,500 homes.

Arab Republic of Egypt

(625-line standards, System B)
Color: SECAM System

Sets in use: 3,850,000 black & white;
350,000 color

Egyptian Radio & TV Corporation (Govt., commercial), TV Building, Corniche El-Nil, Box 1186, Cairo, Egypt. Tel. 757155. Telex: 92152. Cable: Kahivision.

Personnel: Safwat El-Sherif, minister of information; Hussein Enan, president of radio & TV union; Farouk Ibrahim Ali, chairman of broadcast engineering sector; Samia Sadek, chairman of TV program sector; Mohamed Abd-El-Fatih, chairman of economic sector.

Hours of operation: First program—8:00-11:00 & 13:00-21:00, Mon.-Thurs. & Sat.; 7:00-21:00, Fri. & Sun. Second program—11:00-21:30, Mon.-Thurs. & Sat.; 7:00-21:00, Fri. & Sun.

Rates: Spot 60 sec., 1,800; 45 sec., 1,400; 30 sec., 1,000; 20 sec., 600; 10 sec., 300 (U.S. dollars).

Programs: 2.

Transmitters: 49.

Satellite earth station: Transmit/receive in operation.

Argentina

(625-line standards, U.S. channeling, System N)
Color: PAL System

Sets in use: 5,500,000 black & white;
500,000 color

Asociacion de Teleradiodifusoras Argentinas (ATA), AV. Cordoba 323, 6°, 1054 Buenos Aires. Tel. 32-4219.

Personnel: Eduardo Oscar Farley, president.

Transmitters: 35.

Cable television service: 2 companies serving approximately 15,000 subscribers in Buenos Aires & surrounding suburbs.

Note: Recent information not available.

Australia

(Modified 625-line standards, System B)
Color: PAL System

Sets in use: 1,800,000 black & white;
5,100,000 color

Australian Broadcasting Corporation (Non-commercial), 145 Elizabeth St., G.P.O. Box 9984, Sydney, N.S.W. 2001, Australia. Tel. (02) 339-0211.

Personnel: Kenneth Myer, chairman; Wendy McCarthy, deputy chairman; Geoffrey Whitehead, managing director; Stuart Revill, asst. managing director; Richard Thomas, director, TV; Malcolm Long, director, radio.

U.S. Representatives: Roger Grant, general manager, North America, Suite 1700, One Rockefeller Plaza, New York, NY 10020. Tel. 212-757-1177. Telex: (23) 234 829 or 425813. Richard Palfreyman, Suite 702, 2030 M St. NW, Washington, DC 20036. Tel. 202-466-8575. Telex: (23) 64349.

Transmitters: 84.

Translators: 192.

Federation of Australian Commercial Television Stations, 13th Floor, ACTA House, 447 Kent St., Sydney, N.S.W. 2000. Tel. 264-5577. An association of the independent commercial telecasters in Australia. J. W. Malone, federal director & chief executive.

U.S. Representatives: Bob Donahue, Suite 770, 10100 Santa Monica Blvd., Los Angeles, CA 90067. Represents Network 10 Australia (Ch. 10, Sydney & Adelaide, Ch. 0, Brisbane & Melbourne). Nine Network, c/o Russell Watkins, Suite 500, 90025 Sunset Blvd., Los Angeles, CA 90025. Represents Nine Network (Ch. 9, Sydney, Melbourne, Brisbane & Adelaide). Amalgamated TV Services Pty. Ltd., c/o Zane Blair, Suite 2060, 10100 Santa Monica Blvd., Los Angeles, CA 90067. Represents Seven Network (Ch. 7, Sydney, Melbourne, Brisbane & Adelaide).

Hours of operation—Typical metropolitan station: 7 a.m.-midnight. Typical station in large provincial city: 10:30-11:30 p.m. Typical station in small provincial city: mid-day-11 p.m.

Rates (typical metropolitan): Peak 10 sec., 1750; 30 sec., 2500; 60 sec., 5000. Low 10 sec., 200; 30 sec., 325; 60 sec., 600 (Australian dollars).

Rates (typical large provincial): Peak 10 sec., 340; 30 sec., 585; 60 sec., 950. Low 10 sec., 75; 30 sec., 130; 60 sec., 210 (Australian dollars).

Rates (typical small provincial): Peak 10 sec., 75; 30 sec., 130; 60 sec., 180. Low 10 sec., 35; 30 sec., 70; 60 sec., 110 (Australian dollars).

Transmitters: 50.

Austria

(625-line standards, Systems B & G)
Color: PAL System

Sets in use: 931,000 black & white;
2,421,000 color

Oesterreichischer Rundfunk, ORF (Govt., commercial), Wuerzburggasse 30, 1136 Vienna. Tel. 82 91 0.

Personnel: Gerd Bacher, general intendant; Ernst Grisseemann, intendant of radio programs; Franz Kreuzer, intendant of TV information; Ernst Wolfram Marboe, intendant of TV program; Norbert Wasiczek, technical director; Dr. Walter Skala, administrative director; Dr. Peter Radel, secretary general.

International TV Directory

Studio superintendents: Hellmut Andics, Burgenland; Heinz Felsbach, Kaernten; Dr. Paul Twaroch, Niederoesterreich; Dr. Hannes Leopoldseider, Oberoesterreich; Friedrich Urban, Salzburg; Hans Hauser, Tirol; Emil Breisach, Steiermark; Dr. Leonhard Paulmichl, Vorarlberg; Othmar Urban, Vienna.

Hours of operation: First channel, 9 a.m.-1 p.m. & 4:30-12 p.m., Mon.-Fri.; 2:30-12 p.m., Sat.; 11 a.m.-1 p.m. & 3-11:20 p.m., Sun. Second channel, 5 p.m.-12 p.m., Mon.-Thurs.; 4:30-12 p.m., Fri.; 2 p.m.-12 p.m., Sat.; 9 a.m.-12 a.m., 3-12 p.m., Sun.

TV tape recording facilities. Color telecasting began Jan. 1969.

Rates (July 1985): Peak 30 sec.: 172.500 (Austrian Schillings).

Programs: 2.

Transmitters: 45.

Repeaters: 840.

Low power repeaters: 512.

Cable television service: 250 systems serving 290,000 subscribers.

Azores

(See Portugal)

Bahamas

(525-line standards, System M)
Color: NTSC System

Sets in use: 50,000

Broadcasting Corp. of the Bahamas, P.O. Box N-1347, Centreville, Nassau. Tel. (809) 32-24623.

Personnel: Calsey W. Johnson, general manager; Louis W. A. Hanchell, deputy general manager; Edson E. Bethel, special projects manager; Patric Walkes, sales director; Gregory Lampkin, program director; Lithera Millar, production director; Marshall Orr, financial controller; Mike Smith, director, research & archives; Michael Thompson, director of engineering.

Represented in U.S.: Intercontinental Services Ltd.

Rates (July 1985): Peak hour, 1,000; 30 sec., 69.50 (Bahamian dollars).

Transmitter: One.

Cable television service: One serving Freeport, Grand Bahama.

Direct broadcasting satellite: Planned, estimated completion Dec. 1986.

NASSAU—ZNS-TV, Broadcasting Corp. of the Bahamas, Ch. 13 (Commercial). Transmitter 5 kw, ERP 50 kw. Started 1977.

Bahrain

(625-line standards, System B)
Color: PAL System

Sets in use: 50,000 black & white;
70,000 color

ISA TOWN—Ministry of Information, Bahrain Television (Govt., commercial), P.O. Box 1075, Manama, Bahrain.

Arabian Gulf. Ch. E-4. Transmitter 25 kw, ERP 120 kw. Ch. E-55. ERP 55 kw.

Personnel: Khalil Al Thawadi, director of television; E. J. W. Payne, advisor; Sami Khan, advertising sales manager; Abdul Kashaf, program manager; Hamad Mutlak, film buyer; Fathi El Saba, production manager.

Hours of operation: 17:00-23:30.

Rates (Jan. 1, 1983): Peak 60 sec., 200; 45 sec., 175; 30 sec., 145; 20 sec., 120; 15 sec., 85 (Bahrain Dinars).

Programs: 2.

Transmitters: 2.

Bangladesh

(625-line standards, System B)
Color: PAL System

Sets in use: 235,000 black & white;
55,000 color

National Broadcasting Authority of Bangladesh (NBAB), NBA House, Shahbag Ave., Dhaka-2, Bangladesh. Tel. 404684, 502150. Telex: 255539, 64221. Cable: Broadcasts Dhaka.

Personnel: Saiful Bari, director general; K. Najmul Alam, deputy director general, programs; M. Habibullah, chief engineer; Azizul Hoque, director, administration & finance; A. A. Ghulam Rabbani Khan, director, liaison, research & public relations.

BTV, Bangladesh Television (Govt., commercial), Television Bharan, Rampura, Dhaka, Bangladesh. Tel. 400131-9. Telex: 65624. Cable: Bateevve Dhaka.

Personnel: Khalida Fahmi, director of programs; Nurul Islam, director of news; S. M. Nausher Ali, acting chief engineer.

Hours of operation: Ch. 9, 18:00-23:30, daily; 09:00-14:00 & 18:00-23:30, Sat.

Rates: Peak 60 sec., 3105; 45 sec., 2445; 30 sec., 1966; 15 sec., 1138; 7 sec. 862 (Taka).

DHAKA—Ch. E-9. Transmitter 20 kw, ERP 80 kw. Ch. E-6. Transmitter 6 kw, ERP 42 kw. Originates programs. TV tape recording facilities. Started Dec. 25, 1964.

Personnel: Mustafa Kamal Sayeed, acting general manager; Atiqul Haq Chowdhury & Mustafizur Rahman, program mgrs.; M. A. Naser, chief news editor; Abdul Quadir & Abul Kalam Patwary, engineering mgrs.; Anwar Hossain, chief designer; Syed Mahmood Ahmed, chief cameraman; Abdullah Al-Mamun, Mominul Haque, Md. Barkatullah & Nawazish Ali Khan, program executives.

Programs: 11.

Transmitters: 7.

Repeaters: 3.

Satellite earth stations: 2 in operation.

Barbados

(525-line standards, System M)

Color: NTSC System

Sets in use: 45,000 black & white;
15,000 color

BRIDGETOWN—CBC-TV, Caribbean Broadcasting Corp., P.O. Box 900, Bridgetown, Barbados, W.I. Tel. 809-429-2041; 809-436-6637. Telex: 2560 CABROCO WB. Cable: CABROCO. Ch. 3 (V-61.25, A-65.75), transmitter 5 kw, ERP 60 kw. TV tape recording facilities. Started Dec. 1964. Operates 10 hours daily.

Personnel: Ronald Hughes, chairman of the board; Duncan Turney, general manager; Vic Fernandes, deputy general manager, broadcasting services; Tony Cumming, deputy general manager, subscription TV; Olwen Cumberbatch, program manager, TV; Zelda Gibson, marketing manager; Glyne Husbands, chief engineer.

Rates: Peak one hour: 2,825; peak 30 sec.: 345 (Barbados dollars).

Network: One.

Transmitter: One.

Satellite earth station: One in operation.

Belgium

(625-line standards, Systems B & H)
Color: PAL System

Sets in use: 752,539 black & white;
2,230,647 color

R.T.B.F., Radio-Television Belge de la Communauté Culturelle Francophone, Cité de la R.T.B.F., Boulevard A. Reyers 52, 1040, Brussels. Tel. 02/737.21.11. Broadcasting in French language.

Personnel: Robert Stephane, administrator general; Georges Konen, television director; Alain Dehon, chief engineer; Raymond Housseux, chief engineer (equipment).

B.R.T., Belgische Radio en Televisie, Omroepcentrum, A. Reyerslaan 52, 1040, Brussels. Tel. 02/737.31.11. Broadcasting in Dutch language.

Personnel: Paul Vandenbussche, administrator general; Bert Hermans, director general; Michel Gewillig, director general, technical dept.; Jozef Coolsaet, director, international relations & film purchase.

Hours of operation: 15:30-23:00, weekdays, 10:00-23:00, Sun.

Networks: 2.

Transmitters: 10.

Repeaters: 9.

Cable television service: 40 systems serving 2,663,000 subscribers.

Satellite earth station: 2 in operation.

R.T.B.F.—Broadcasting in French Language

MAIN STATIONS

(1st Program)
(625-lines, Systems B/PAL & H/PAL)

Transmitters: 5.

Low power stations: 8.

MAIN STATIONS

(2nd Program)
(625-lines, System H/PAL)

Transmitters: 5.

Low power stations: One.

B.R.T.—Broadcasting in Dutch Language

MAIN STATIONS

(1st Program)
(625-lines, Systems B/PAL & H/PAL)

Transmitters: 4.

Low power stations: 2.

MAIN STATIONS

(2nd Program)
(625-lines, System H/PAL)

Transmitters: 5.

Low power stations: 1.

Cable television service: 40 systems serving 2,595,000 subscribers.

Belize

Sets in use: 12,000

BELIZE CITY—Receives U.S. TV signals from satellites.

Benin

(625-line standards, System K)
Color: SECAM System

Sets in use: 2,000 black & white; 500 color

Office de Radiodiffusion et de Television du Benin (Govt., non-commercial), B. P. 366, Cotonou. Tel. 312041/301096/301417/300628/301716.

Personnel: Sebastien Agbota, director of television; Theophile Zannou, chief of programming, TV; Alexandre Azomahou, chief of technical services, TV.

COTONOU—Ch. 4. ERP 10 kw.

Bermuda

(525-line standards, System M)
Color: NTSC System

Sets in use: 5,000 black & white; 22,000 color

PROSPECT, DEVONSHIRE—ZBM-TV, Bermuda Broadcasting Co. Ltd., Fort Hill Road, Prospect, Devonshire (Mailing address: P.O. Box 452, Hamilton), Bermuda. Tel. 809-29-52828. Ch. 10 (V-193.25, A-197.75), transmitter 2 kw, ERP 17.5 kw. TV tape recording facilities. Started Jan. 1958. Programming affiliate: CBS.

Personnel: Malcolm R. Fletcher, acting general manager; Brendan Hollis, sales manager; Bryan Lodge, program manager; Delano Ingham, operations manager; Ulric Richardson, news manager; Shirley Edness, traffic supervisor; Leola Stovell, sales supervisor.

Represented in U.S. by: Intercontinental Services Ltd., New York; in U.K. by Airtime International, London.

Hours of operation: 6 p.m.-midnight.

Rates: Peak hour, 900; 30 min., 500; 15 min., 200; 30 sec., 110 (Bermuda dollars).

Network: One.

Transmitter: One.

Bolivia

(525-line standards, System N)
Color: NTSC System

Sets in use: 85,000 black & white;
15,000 color

LA PAZ —TV Boliviana, Empresa Nacional de Television Boliviana (Govt., commercial), Casilla 900, La Paz, Bolivia. Ch. 7. ERP 5 kw.

Personnel: Julio Barragan Calvimontes, director general; Gaston Prudencio B., director of administration; Carlos Soria Galvarro, director of programming & production; Jose Luis Fernandez, chief technical director; Pastor Gemio, technical director.

LA PAZ —Sistema Nacional de Radio y TV (Commercial), Universitario, Television Universitaria, Calle Campos 255, Sopocachi, La Paz. Tel. 361183. Ch. 5. ERP 1 kw. Started Dec. 24, 1980. TV tape recording facilities.

Personnel: J. Erwin Solorzano Rivera, director general; Fernando Calderon, program manager; Raul de la Quintan, production manager; Boris Rodriguez, technical manager; Rene Arze Chavez, technical consultant.

Hours of operation: 16:00-23:30, daily.

Rates: Approximately 150 per min. (U.S. dollars).

Planned: Ch. 11, Cochabamba; Ch. 11, Santa Cruz; Ch. 12, Sucre; Ch. 9, Potosi; Ch. 8, Tarija; Ch. 13, Oruro; Ch. 10, Trinidad.

Bophuthatswana

Sets in use: 60,000

Bophuthatswana Broadcast TV (Govt., commercial), Private Bag X2150, Mafikeng 8670. Tel.: (0140)22041. Telex: 82667 BP. Started Dec. 1983.

Personnel: Henry Howell, head; David Motibi, director-general.

Hours of operation: 45-48 per week.

Rates: Peak 30 sec., 300 (U.S. dollars).

Transmitters: 6.

Repeater: One.

Brazil

(525-line standards, System M)
Color: PAL System

Sets in use: 13,500,000 black & white;
8,500,000 color

All stations commercial except Govt.-owned outlets.

Rede Bandeirantes (Commercial), Rua Radiantes, 13, Morumbi, Sao Paulo, SP. Tel. 011-211-3011. Telex: 011-24296. Joao Jorge Saad, president; Joao Carlos Saad, international director. Tel. 011-211-3011; Telex: 011-24296 RBSA BR.

Rede Globo (Commercial), Rua Lopes Quintas, 303, Jardim Botânico, Rio de Janeiro, RJ. Tel. 021-294-7732. Telex: 921-22795.

Personnel: Roberto Irineu Marinho, president; Luiz Eduardo Borgerth, international director.

Rede Record (Commercial), Avenida Miruna 713, Indianapolis, Sao Paulo, SP. Tel. 011-542-9000; Telex: 011-22245.

Personnel: Alfredo Carvalho, president; Jose Blota Jr., international director.
Rede Manchete, Rua do Russel 766, Gloria, Rio de Janeiro, RJ. Tel. 021-265-2012; Telex: 021-21525.

Personnel: Adolpho Bloch, president; Rubens Furtado, director general; Pedro Jack Kapeller, international director.

Rede SBT (Sistema Brasileiro De Televisao), Rua Don a Santa Veloso, 575 Vila Guilherme, Sao Paulo, SP. Tel. 011-292-2779; Telex: 011-37893.

Personnel: Silvio Santos, president; Jose Eduardo Marcondes, international director.

Networks: 5; 4 commercial, one non-commercial educational.

Transmitters: 1,916.

Low power repeaters: 4,000.

British Virgin Islands

(525-line standards, System M)
Color: NTSC System

Sets in use: 1,300

Television West Indies Ltd. (Commercial), P.O. Box 34, Broadcast Peak, Chawell, Tortola, BVI.

Note: Recent information not available.

Brunei Darussalam

(625-line standards, System B)
Color: PAL System

Sets in use: 30,000 color

BANDAR SERI BEGAWAN —Radio Television Brunei (Govt., commercial), Bandar Seri Begawan, Brunei Darussalam. Tel. 02-23111. Telex: BRUNEI BU 2311/2.

Personnel: Pg. Badaruddin Pg. Ghani, director; Pg. Asmalee Pg. Ahmad, deputy director; Pg. Ismail Pg. Mohammad, head of programs; Sapawi Hj. Bolhassan, superintendent engineer; Zainal Tinggal, chief news editor; Rahman Hj. Mohiddin, administrator.

Hours of operation: 4:15 p.m. -11:45 p.m., daily. Educational television: 08:50-11:00 during school term.

Rates (July 1985): Peak one hour, 2,615; peak 30 sec., 355 (Brunei dollars).

Program: One.

Transmitters: 2.

Satellite earth station: One in operation.

BANDAR SERI BEGAWAN —Ch. E-5 (V-175.25, A-180.75). Transmitter 10 kw, ERP 100 kw. TV tape recording facilities. Started July 9, 1975.

SERIA —Ch. E-8 (V-196.25, A-201.75). Transmitter 20 kw, ERP 200 kw. Started Sept. 1976.

Bulgaria

(625-line standards, Systems D & K)
Color: SECAM System

Sets in use: 1,650,000 black & white;
250,000 color

SOFIA —Bulgarska Televisia, San Stefano 29, Sofia 4. Tel. 46-81. Telex: RBG 22581 (Govt.). Ch. R-7. ERP 50 kw. TV tape recording facilities. Started Nov. 7, 1959.

Personnel: Ivan Slavkov, director general; Kiril Vasilev, deputy director general, programs; Nikolai Antonov, deputy director general, technical department; Atanas Taskov, sales manager & film buyer; Ivan Kovachev & Petko Vasilev, chief engineers; Ivan Vargov, head, international relations.

Hours of operation: First channel, 8 hrs. daily; 2nd channel, 7 hrs. daily.

Programs: 2.

Repeaters: 12.

Low-power repeaters: 221.

Burkina Faso

(625-line standards, System D)

Sets in use: 7,700

OUAGADOUGOU —Radiodiffusion Television Voltaique (Govt., non-commercial), Ministry of Information, P.O. Box 511, Ouagadougou. Tel. 22-14, 22-15, 22-16. Ch. R-4. Transmitter 50 watts, ERP 750 watts. Started Aug. 1963. Ceased operation Jan. 1966. Later resumed service.

Personnel: Paul Ismael Ouedraogo, director of radio & television; Jean Modeste Ouedraogo, technical director; Konate Karim, head of programs; Kida Tapsoba, head of information; Joachim Zongo, head of rural radio; Sanogoh Odette, head of Voltavision.

Hours of operation: 3 hours, 4 days a week.

Cable television service: One system serving more than 700 subscribers.

Note: Recent information not available.

Burma

Sets in use: 2,000 black & white; 30,000 color

RANGOON —Burma Broadcasting Service, Prome Road, University PO/GPO Box 1432, Rangoon, Burma.

Hours of operation: 12-15 hours per week.

Transmitters: 2 x 10/2.5 kw.

Low power repeater: One x 10/2.5 kw.

Cambodia

(see Kampuchea)

Canada

(525-line standards, System M)
Color: NTSC System

Sets in use: 3,771,000 black & white;
7,833,000 color

(For stations, see Canadian Station Directory)

Canary Islands

(See Spain)

Central African Republic

(625-line standards, System B)

Sets in use: 100

BANGUI —Ministere de L'Information (Govt.). Started Feb. 1974.

Note: No additional or current information available.

Chad

NOJAMENA —Radiodiffusion-Television Nationale Tchadienne, B.P. 892, Ndjamena, Tchad. Tel. 2273.

Note: No additional or current information available.

Chile

(525-line standards, System M)
Color: NTSC System

Sets in use: 1,200,000 black & white;
300,000 color

TV Chile, Television Nacional de Chile (Govt., commercial), Bellavista 0990, Casilla Postal 16.104, Correo 9, Santiago, Chile. Tel. 774552. Telex: 35.20.181 TVC.

Personnel: Jaime del Valle A., director general; Manfredo Mayol D., general manager; Roberto Lopez S., production & program manager; Alejandro Olivos C., technical manager; Roberto Araya S., press dept. head; Alberto Gana D., sales manager.

Networks: 4.

Transmitters: 10.

Repeaters: 100.

Cable television service: System to be operational in 1985.

CONCEPCION —Corporacion de Television de la Universidad Catolica de Chile, Caupolicán 491, Concepcion. Tel. 26051. Ch. 5 (V-75.25, A-81.75). Transmitter 5 kw, ERP 60 kw. TV tape recording facilities. Started Feb. 1973.

Hours of operation: 12:00-24:00, daily.

Rates: Peak 60 sec., 85; 30 sec., 54; 20 sec., 42; 10 sec., 31 (U.S. dollars).

SANTIAGO —TV Chile, Ch. 7. Transmitter 4 kw, ERP 46 kw. TV tape recording facilities. Originates TV Chile programming. Started Sept. 1969.

SANTIAGO —TV 13, Corporacion de Television de la Universidad Catolica de Chile (Commercial), Ines Matte Urrejola 0848, Box 14.600, Santiago, Chile. Tel. 251 4000. Telex: 440182. Ch. 13 (V-211.25, A-215.75). Transmitter 17.5 kw, ERP 135 kw. TV tape recording facilities. Started Oct. 1958.

Personnel: Eleodoro Rodriguez Matte, executive director; Jorge Fernandez Parra, secretary general; Manuel Vega Rodriguez, administration & financial director; Alfredo Abba Martinez, program director; Ruby Anne Gumpertz Smith, production director; Jorge Edwards Marchant, sales manager; Rafael Richard Mercado, engi-

International TV Directory

neering director; Hernan Zamora Leverton, transmission director.

Hours of operation: 10:30-00:30 a.m., daily.

Rates: Peak 30 sec.: 298,000 (Chilean Pesos).

Networks: 2.

Transmitters: 6.

Repeaters: 8.

SANTIAGO —Universidad de Chile (Commercial), Ines Matte Urrejola 0825, Santiago. Tel. 34045. Ch. 9 (V-187.25, A-191.75). Transmitter 5 kw, ERP 60 kw. TV tape recording facilities. Started Nov. 1960.

Personnel: Agustin Rodriguez Pulgar, Rector Universidad de Chile, president; Juan Carlos Astaburuaga Videla, executive vice president; Eduardo Guzman Riveros, chief of operations; Eduardo Riesco Salvo, commercial manager; Enrique Turski Rios, technical director; Arnoldo Villagran Torrealba, director of administration & finance.

Hours of operation: 17:45-00:30, daily.

Rates: (Ch. 5, Concepcion; Ch. 8, Talca; Ch. 13, Santiago; Ch. 5, San Fernando; Ch. 8, Valparaiso): Peak 30 sec. rate: 1,800 (U.S. dollars).

China

(625-line standards, System D)
Color: PAL System

Sets in use: 8,172,600 black & white;
1,006,700 color

All stations are owned by the Government.

Bureau of Radio & Television Industry, P.O. Box 4706, Beijing, People's Republic of China. Tel. 484031.

Personnel: Han Zhi-Chuan, senior engineer, deputy director; sun Feng, vice director; Yu Zicai, division of foreign affairs.

China Central Television (CCTV), #2 Fuxingmenwai St., Beijing, China.

Personnel: Wang Feng, director.

Networks: 3.

Transmitters: 42.

Republic of China

TAIWAN PROVINCE

(525-line standards, System M)
Color: NTSC System

Sets in use: 780,000 black & white;
5,300,000 color

TAIPEI —BET 21, Taiwan Television Enterprise Ltd. (Commercial), No. 10, Pa Te Road, Sec. 3, Taipei. Tel. 7711515. Telex: 25714. Ch. 7, Chu-Tzu Shan. Transmitter 10 kw, ERP 125/50 kw (bi-directional); Ch. 12, Ta-Sung-Chia. ERP 125/105/5 kw; Ch. 7, Chung-Liao. ERP 42/105/125 kw; Ch. 7, Hwa-Lien. ERP 3/9 kw; Ch. 10, Su-Ao. ERP 400/400 kw; Ch. 10, Tai-Tung. ERP 1.9 kw. TV tape recording facilities. Started Oct. 1962.

Personnel: Ching-Teh Hsu, chairman; Stone K. Shih, president; Wei-Yung Lee,

executive vice president; Yi-Mou Ho, vice president; Chung-Tsu Pei, vice president; Chia-Hsiang Pi, chief engineer; Hung-Ying Huang, manager, engineering department; Wen-Lung Liu, manager, business department; Nancy Hu, film buyer.

Hours of operation: 11:50-14:30 & 18:00-00:15, Mon.-Fri.; 11:50-24:00, Sat.; 11:00-00:10, Sun.

Rates (AA August 1985): Spot 30 sec., 66,000; 10 sec., 22,000 (New Taiwan dollars).

Transmitters: 6.

Repeaters: 9.

Low power repeaters: 7.

TAIPEI —BEF 21, China Television Company (Commercial), 53 Ren-Ai Rd., Sec. 3, Taipei, Taiwan. Tel. 751-1247. Telex: 25080. Ch. 9. Transmitter 10 kw, ERP 139/35 kw (bi-directional). Started Oct. 1969.

Personnel: Tsu Sung-Chiu, chairman; H. P. Chung, president; Ling Shang-Shaung & Kao Shu, v.p.s.; Chang Chung-Lun, manager, news dept.; S. K. Wang, manager, program dept.; Rex Liu, chief film buyer; Chun-Kang Tsai, manager, engineering dept.; I. P. Pan, manager, sales dept.

Hours of operation: 12:00-13:10 & 18:00-23:15, Mon.-Fri.; 12:00-24:00, Sat.; 11:00-23:10, Sun.

Rates (AA 1983): Spot 10 sec., 20,000. Program 5 min., 100,000 (New Taiwan dollars).

Repeaters: 3.

Low power repeaters: 3.

TAIPEI —Chinese Television Service (Commercial), No. 100, Kuang Fu South Road, Taipei. Tel. 7510321. Ch. 11. Transmitter 12.5 kw, ERP 216/21 kw (tri-directional). Started Oct. 1971.

Personnel: Yee Chien-Chiu, chairman; Wu Pao-Hua, president; Chen Tzu-Yao, vice president; Y. S. Chin, manager, news dept.; P. K. Chen, manager, program dept.; F. H. Chou, manager, educational dept.; H. H. Hu, manager, engineering dept.; C. K. Lee, manager, sales dept; Hwa Hwi-Yin, film buyer.

Hours of operation: 5:40-8:20, 12:00-13:00, 18:00-23:45, Mon.-Fri.; 5:40-10:20, 12:00-24:00, Sat.-Sun.

Rates: Peak one hour: 1,020,000; peak 30 sec.: 66,000 (New Taiwan dollars).

Repeaters: 6.

Low power repeaters: 3.

Colombia

(525-line standards, System M)
Color: NTSC System

Sets in use: 2,500,000 black & white;
500,000 color

Instituto Nacional de Radio y Television Inravislon (Govt., commercial & educational), Centro Administrativo Nacional, Via Eldorado, Bogota. Tel. 2698700. Studios: Calle 24, No. 5-64. Tel. 414 068 & 438 244. Telex: 44311. All programs originate in Bogota studios, all other stations are

BLACKBURN & COMPANY, INC.

RADIO • TV • CATV • NEWSPAPER BROKERS NEGOTIATIONS • FINANCING • APPRAISALS

CHICAGO	333 N. Michigan Ave., 60601	(312) 346-6460
WASHINGTON, D.C.	1111 19th St., N.W., 20036	(202) 331-9270
ATLANTA	400 Colony Sq., #1004, 30361	(404) 892-4655
BEVERLY HILLS	9465 Wilshire Blvd., 90212	(213) 274-8151

repeaters, all use HJRN-TV call letters. TV tape recording facilities, Bogota studio.

Personnel: Fernando Barrero Chaves, director general; Jaime Horta Diaz, secretary general; Alfredo Camacho Noel, deputy director, administration; Jorge Enrigguez Ramirez, chief, office of planning; Maria Jose Jaramillo, director's assistant; Clara Patricia Restrepo de Toro, deputy director, home-study education; Edmundo Vega Osorio, chief, division of commercial television; Guido Mantilla S., technical director.

Hours of operation: Network 1: 11:30-12:30, 16:30-18:30 & 21:00-05:00 (commercial); 12:30-16:30 & 18:30-21:00 (educational). Network 2: 16:00-05:00 (commercial). Network 3: 19:00-04:00 (educational).

Rates: Peak prime time 30 sec., 250,000 (Colombian Pesos).

Networks: 2 commercial, one educational.

Transmitters: 36.

Translators: 84.

Satellite earth station: One in operation.

Republic of the Congo

(625-line standards, System D)

Sets in use: 2,700

BRAZZAVILLE —Division de l'Audiovisuel (Govt., commercial), P.O. Box 114 & 2241, Brazzaville. Ch. 7. ERP 2 kw. Started experimental operation Aug. 1963.

Personnel Division de L'Audio-Visuel: Christian-Gilbert Bembet, chief of division; Levy-Charles Ngoma-Mby, director of national television station; Marcel Eta, director of national radio station; Serge-Michel Odzoki, editor, radio; Firmin Ayessa, chief of radio programs; Jean-Marie-Vianney Kouapiti, editor, television; Ghislain-Joseph, chief of television programs; Felix Yiloukoulou, chief of television & film production; Sebastien Loungay, principal secretary.

Costa Rica

(525-line standards, System M)
Color: NTSC System

Sets in use: 230,000 black & white;
80,000 color

SAN JOSE —Telecentro Canal 6, Corporacion Costarricense de Television (Commercial), P.O. Box 2860, San Jose. Tel. 32-92-55. Ch. 6. Transmitter 5 kw, ERP 300 kw. All color operation. TV tape recording facilities. Started Sept. 1965.

Personnel: Mario Sotela Pacheco, president; Mario Sotela Blen, vice president; Alvaro Allen Fiatt, general manager; Claudio Reyes Acosta, assistant general manager; Javier Bazo, sales manager; Fernando Cruz, chief engineer.

Hours of operation: 11 a.m.-midnight, daily.

Rates: 30 min., 65,000; peak 30 sec., 7,000 (Colones).

SAN JOSE —TI-TVCR, Televisora de Costa Rica S.A. (Commercial), Avenida Sabana Oeste, P.O. Box 3876, San Jose, Costa Rica. Tel. 32-22-22. Telex: 2220 TELETICA. Ch. 5. Transmitter 12 kw, ERP 360 kw. TV tape recording facilities. Started May 1960.

Executives: Olga de Picado, president; Augusto Carballo C., treasurer; Paulo Solera, alternate secretary.

Personnel: Augusto Carballo C., general manager; Rodrigo Sanchez A., sales & programming; Jorge Garro L., programming; Jorge Luis Rojas & Jorge Salazar, production; Eduardo Navas, administrator; Rafael Carrillo Lara, chief engineer.

Represented in U.S. by: International Communications Inc., New York. Affiliated with Central American Network & ABC International TV Inc.

Hours of operation: 11:30 a.m.-midnight, daily.

Rates (March 1979): Class A—6-11 p.m., daily. Spot 60 sec., 1,725.00; 30 sec., 1,050.00. Class B—11:30 a.m.-6 p.m., daily. Spot 60 sec., 750.00; 30 sec., 450.00 (Colones).

Repeaters: 4.

Low power repeaters: 2.

SAN JOSE —Multivision de Costa Rica Ltda. (Commercial), P.O. Box 4666, 1000 San Jose. Tel. 33-44-44. Ch. 4. Transmitter 5 kw, ERP 130 kw. Started Feb. 1962. TV tape recording facilities.

Personnel: Arnoldo Vargas V., general manager; Jorge A. Tinoco P., sales manager; Luis Varga Mc., chief engineer.

Hours of operation: 4-11:30 p.m., daily.

Low power repeater: One.

SAN JOSE —Telesistema Nacional S.A. (Canal 2), P.O. Box 2860, San Jose. Tel. 32-92-55. Ch. 2. Transmitter 7 kw, ERP 175 kw. TV tape recording facilities.

Personnel: Mario Sotela Pacheco, president; Mario Sotela Blen, vice president; Alvaro Allen Fiatt, general manager; Claudio Reyes Acosta, assistant general manager; Erika Soria, sales manager; Fernando Cruz, chief engineer.

Rates: Peak 30 sec., 6,500 (Colones).

Cuba

(525-line standards, System M)
Color: NTSC System

Sets in use: 700,000

Cuban Institute of Radio & Television, CMQ-TV, Ch. 6, 23 No. 258, Radiocentro, La Habana, Havana. Attention: Herrera.

BABINEY —Ch. 6. 1 kw, ERP 6 kw.

BARACOA —Ch. 7. 1 kw, ERP 12 kw.

BARTOLOME MASO —Ch. 10. 1 kw, ERP 53.7 kw.

CAJALBANA —Ch. 3. 1 kw, ERP 7.9 kw.

CAMAGUEY —Ch. 6. 10 kw, ERP 56 kw.

CHIVIRICO —Ch. 10. 1 kw, ERP 56.2 kw.

CIEGO de AVILA —Ch. 8. 5 kw, ERP 51.2 kw.

CIENFUEGOS —Ch. 7. 0.5 kw, ERP 7.9 kw.

GUANITO —Ch. 9. 10 kw, ERP 63.1 kw.

GUANTANAMO —Ch. 11. 5 kw, ERP 79.3 kw.

GUINES —Ch. 12. 0.1 kw, ERP 0.6 kw.

HAVANA —Ch. 6. 10 kw, ERP 129 kw.

HAVANA —Ch. 8. 0.1 kw, ERP 0.4 kw.

HOLGUIN —Ch. 3. 5 kw, ERP 27.5 kw.

JACAN —Ch. 9. 10 kw, ERP 120.2 kw.

MANZANILLO —Ch. 2. 0.1 kw, ERP 0.3 kw.

MATANZAS —Ch. 7. 0.1 kw, ERP 0.602 kw.

MOA —Ch. 10. 0.3 kw, ERP 1.2 kw.

NICARO —Ch. 10. 0.3 kw, ERP 1.2 kw.

NUEVA GERONA —Ch. 8. 5 kw, ERP 100 kw.

NUEVITAS —Ch. 9. 0.5 kw, ERP 3 kw.

PILON —Ch. 2. 0.1 kw, ERP 0.3 kw.

PUERTO BONIATO —Ch. 2. 5 kw, ERP 32.3 kw.

SALON —Ch. 7. 2 kw, ERP 31.7 kw.

SANCTI SPIRITUS —Ch. 9. 0.5 kw, ERP 1.9 kw.

SANTA CLARA —Ch. 3. 10 kw, ERP 60.3 kw.

TRINIDAD —Ch. 10. 0.1 kw, ERP 0.6 kw.

VICTORIA de las TUNAS —Ch. 11. 0.5 kw, ERP 2 kw.

YAGUAJAY —Ch. 10. 0.5 kw, ERP 2.5 kw.

Tele-Rebelde, Cadenas Nacionales de Television, Republic of Cuba.

BABINEY —Ch. 2. 1 kw, ERP 7.9 kw.

BARACOA —Ch. 9. 1 kw, ERP 12 kw.

BARTOLOME MASO —Ch. 12. 1 kw, ERP 53.7 kw.

CAJALBANA —Ch. 5. 1 kw, ERP 7.9 kw.

CAMAGUEY —Ch. 4. 10 kw, ERP 52.8 kw.

CHIVIRICO —Ch. 12. 1 kw, ERP 56.2 kw.

CIEGO de AVILA —Ch. 12. 1 kw, ERP 56 kw.

CIENFUEGOS —Ch. 11. 0.5 kw, ERP 7.9 kw.

GUANITO —Ch. 13. 10 kw, ERP 63.1 kw.

GUANTANAMO —Ch. 13. 5 kw, ERP 79.3 kw.

GUINES —Ch. 10. 0.1 kw, ERP 0.6 kw.

HAVANA —Ch. 2. 10 kw, ERP 132 kw.

HAVANA —Ch. 10. 0.1 kw, ERP 0.4 kw.

HOLGUIN —Ch. 8. 5 kw, ERP 27.5 kw.

JACAN —Ch. 13. 10 kw, ERP 120.2 kw.

MANZANILLO —Ch. 5. 0.1 kw, ERP 0.3 kw.

MATANZAS —Ch. 11. 0.1 kw, ERP 0.602 kw.

MOA —Ch. 12. 0.3 kw, ERP 1.2 kw.

NICARO —Ch. 12. 0.3 kw, ERP 1.2 kw.

NUEVA GERONA —Ch. 10. 5 kw, ERP 100 kw.

NUEVITAS —Ch. 12. 0.5 kw, ERP 3 kw.

PILON —Ch. 5. 0.1 kw, ERP 0.3 kw.

PUERTO BONIATO —Ch. 5. 5 kw, ERP 77.5 kw.

SALON —Ch. 11. 2 kw, ERP 31.7 kw.

SANCTI SPIRITUS —Ch. 11. 0.5 kw, ERP 1.9 kw.

SANTA CLARA —Ch. 5. 10 kw, ERP 60.3 kw.

TRINIDAD —Ch. 13. 0.1 kw, ERP 0.6 kw.

VICTORIA de las TUNAS —Ch. 13. 0.5 kw, ERP 2 kw.

YAGUAJAY —Ch. 13. 0.5 kw, ERP 2.5 kw.

Programs: 2.

Transmitters: 58.

Curacao

(See Netherlands Antilles)

Cyprus

(625-line standards, System B & G)
Color: SECAM System

Sets in use: 48,300 black & white;
40,000 color

Cyprus Broadcasting Corp. (Public Service Corp., commercial), P.O. Box 4824, Nicosia, Cyprus. Tel. 22231. Telex: 2333. All stations carry same program. TV tape recording facilities at Nicosia studios.

Personnel: Demetrios Kyprianou, director general; Charilaos Papadopoulos, director of programs; George Potamites, head of accounts; George Lanitis, head of international & public relations; Takis Thomas, head of radio programs; Panos Ioannides, head of TV programs; Andreas Kyriacou, head of news & current affairs; Roghiros Loizides, head of music; Costas Savva, head of resources; Andreas Michaelides, head of transmitters; Odysseas Angeleides, head of planning & installations.

U.S. Representative: Intercontinental Services Ltd., 20 East 46th St., New York, NY 10017. Tel. 212-986-0820.

Hours of operation: General programming (winter) 17:00-23:00, weekdays; 17:00-24:00, Sun.; (summer) 17:30-23:00, weekdays; 17:30-24:00, Sun.

Rates: Peak 30 sec., 246 (specified break within program); 60 sec., 290; 30 sec., 185; 15 sec., 122 (before news bulletin) (Cyprian pound).

MOUNT OLYMPUS —Ch. E-6 (V-182.25, A-187.75). Transmitter 10 kw, ERP 40 kw. Started on experimental basis Dec. 1964, official operation began 1966.

Transmitter: One.

Repeaters: 27.

Satellite earth station: One in operation.

SINA OROS —Ch. E-8 (V-196.25, A-201.75). Transmitter 10 kw, ERP 40 kw. Started on experimental basis Dec. 1964, official operation began 1966. Currently operated by Turkish armed forces; captured during invasion of Cyprus.

Czechoslovakia

(625-line standards, System D)
Color: SECAM III System

Sets in use: 4,307,748 black & white;
4,206,252 color

Ceskoslovenska Televize (Govt., limited commercial), Jindrisska 16, P.O. Box 883, 111 50 Prague 1. Telex: 12 18 00 TV PG C. Tel. 2136.

Personnel: Jan Zelenka, director general; Vladimir Divis, first deputy director general; Libor Batria, deputy director general, entertainment & education; Vladimir Jakubicka, deputy director general, foreign programs & research; Milos Marko, deputy director general & director of television stations in Slovakia; Frantisek Kajnak, deputy director general for economic, technical & administration matters; Gennadij Codr, director of foreign relations; Jaroslav Vondra, director of television, Prague; Vaclav Bartik, director of personnel.

Programs: 2.

Transmitters: 48.

Low power repeaters: 1083.

Denmark

(625-line standards, System B)
Color: PAL System

Sets in use: 403,000 black & white;
1,482,000 color

All stations operated by Danish State Radio, Television Service (Govt., non-commercial). Program production: TV-byen, DK-2860 Soborg. Tel. 01-671233. Distribution & stations: PTT Denmark, Farvergade 17, DK-1007 Copenhagen K. Tel. 01-116605. Main studios in Copenhagen, where all programs originate, have TV tape recording facilities.

Personnel: Laurits Bindsløv, director general; Erik Carlsen, deputy director general; Frede Houkjar, director of finance; Peter Hansen, technical director; Hans Jorgen Jensen, director of TV programs; Henrik Antonsen, deputy director of TV pro-

grams; Sven Fugl, director of radio programs; Hans Jorgen Skov, deputy director of radio programs; Bent Sorensen, head of foreign relations; Jens Jorgen, director of personnel.

U.S. Representatives: Ulla Terkelsen & Steffen Gram, Danish Broadcasting Corp., 3001 Q St. NW, Washington, DC 20007.

Hours of operation: 6-9 hours daily.

Transmitters: 31.

Low power repeaters: 24 in operation.

Medium power repeaters: One in operation.

Djibouti

(625-line standards, Systems B & K)
Color: Plans SECAM

Sets in use: 4,000 black & white; 7,000 color

DJIBOUTI —Radiodiffusion-Television de Djibouti (Government), BP 97, Djibouti. Tel. 35 22 94/35 04 84. Telex: 5863. Govt. Ch. 5. Transmitter 50 watts. Started April 1967. Ch. 6. Transmitter 500 watts.

Personnel: Mohamed Djama Aden, director.

Hours of operation: 5 daily.

Transmitters: 2.

Repeater: One.

Dominican Republic

(525-line standards, System M)
Color: NTSC System

Sets in use: 400,000 black & white;
100,000 color

SANTO DOMINGO —HIN-TV, Rahintel (Commercial), P.O. Box 1220 zone 7, Calle Hipolito Herrera Baez, Esquina Ave. Independencia, Santo Domingo. Tel. 533-3151. Radio HIN CxA. Ch. 7. Transmitter 50 kw, ERP 316 kw. Started Feb. 1, 1959. Ch. 11. Transmitter 50 kw, ERP 300 kw. Started Feb. 1, 1959. Tape recording facilities.

Personnel: Leonel Almonte Vazquez, president; Jose Andes Pena, station manager; Nurys Polanco, controller; Julio C. Defillo, sales manager.

U.S. Representative: International Communications Inc.

Hours of operation: 11 a.m.-11 p.m., daily.

Rates: Peak 30 sec., \$800.

Repeaters: 2.

SANTO DOMINGO —HIJB-TV, Teleantillas (Commercial), Autopista Duarte, Kilometro 7 1/2, P.O. Box 416, Santo Domingo. Tel.: 567-77-51. Ch. 2. Transmitter: 30 kw. Ch. 13 (Santiago de los Caballeros). Transmitter 5 kw. Tape recording.

Personnel: German E. Ornes, president.

Transmitters: 2.

SANTO DOMINGO —HITD-TV, Telesistema Dominicano, Calle El Vergel, Santo

International TV Directory

Domingo. Ch. 9 (Santiago de los Caballeros). Ch. 11 (Santo Domingo).

Personnel: Waldo Ponds Cabral, president

SANTO DOMINGO —HIJS-TV, Tele Trese. Ch. 13. Under construction.

SANTO DOMINGO —HISD-TV, Radio Television Dominicana, Av. Dr. Tejada Florentino No. 8, P.O. Box 969, Santo Domingo (Govt., commercial). Ch. 4. Transmitter 5 kw, ERP 16 kw. TV tape recording facilities. Started Aug. 1952. Ch. 5 & 12.

Personnel: R. A. Font Bernard, general manager.

Hours of operation: Noon-11 p.m.

Repeaters: 4.

SANTO DOMINGO —HIMO-TV, Colorvision (Commercial), Box 30043, Calle Emilio A. Morel, Esquina Luis Perez Ens. La Fe. Tel. 566-5875/79. Telex: 3264327. Ch. 9 & 2. Transmitter 25 kw, ERP 150 kw. Started 1969.

Personnel: Manuel A. Quiroz, general manager; Adriano Rodriguez, program manager.

Hours of operation: 6:00 a.m.-1:00 a.m.

Rates: Peak hour, \$8500; 30 sec., \$450.

Repeaters: 3.

Networks: 5.

Transmitters: 15.

Repeaters: 15.

Cable television service: 3 systems in operation serving 100,000 subscribers.

Satellite earth station: One in operation.

Ecuador

(525-line standards, System M)
Color: NTSC System

Sets in use: 350,000 black & white;
250,000 color

GUAYAQUIL —Cadena Ecuatoriana de Television C.A., Avenida de las Americas, P.O. Box 673. Tel. 391-555. Telex: 04-3530 DIEZTV ED. Ch. 10. Transmitter 10 kw, ERP 40 kw. TV tape recording facilities. Started May 30, 1968.

Personnel: Roberto Isaias D, director general; Louis R. Hanna, president & program manager; Jorge E. Perez P, general manager; Jorge Kronfle, sales manager; Alfredo Adam, production manager; Osvaldo Carrera, chief engineer.

Hours of operation: 7 a.m.-1 a.m., daily.

Rates: Peak hour: 500,000.00; peak 30 sec. rate: 25,000.00 (Sucre).

Transmitters: 6.

Translators: 30.

GUAYAQUIL —HC-TEN2, Corporacion Ecuatoriana de Television S.A. (Commercial), P.O. Box 1239, Guayaquil. Tel. 300152. Studios: Cerro del Carmen. Ch. 2. Transmitter 5 kw, ERP 30 kw. Started May 1967.

Ownership: Xavier Alvarado Roca, Editores Nacionales.

Personnel: Xavier Alvarado Roca, president; Mariano Merchan, sales manager; Carlos Ycaza, program manager & film buyer; Oscar Garcia, operations manager; Gustavo Falconi Peet, chief engineer; Alfonso Espinosa, news dept. director; Francisco Arosemena, financial manager.

Hours of operation: 06:30-09:00 & 12:00-00:30, daily.

Rates: Peak hour, 300,000.00; peak 30 sec., 20,000.00 (Sucre).

QUITO —Teleamazonas (Commercial), Casilla 4844, Quito, Ecuador. Tel. 249-600. TV tape recording facilities. Ch. 4. Transmitter 6 kw, ERP 36 kw. Started May 1959.

Personnel: Antonio Granda Centeno, director general; Alfredo Escobar, exec. vice president; Fernando Valencia, sales manager; Patricio Avila, program manager; Tony Escobar, chief engineer.

Rates: Peak 30 sec., 250 (U.S. dollars).

Transmitters: 10.

Repeaters: 27.

QUITO —HCTNTV-1, Televisora Nacional Cia Ltda. (Commercial), Calle Bosmediano y Jose Carbo. Tel. 244-888. Ch. 8. Transmitter 2 kw, ERP 12 kw. TV tape recording facilities. Started June 1970.

Ownership: El Comercio.

Personnel: Cristina Mantilla, president; Jorge Jacome F., assistant manager; Edgar Yanez, sales & program manager; Eduardo Jurado, technical director; Gonzalo Rosero, director of information.

Hours of operation: 12:30 p.m.-12:30 a.m., daily.

Rates (peak): Spot 60 sec., 6.500; 40 sec., 5.600; 30 sec., 5.200; 20 sec., 4.300 (Sucre).

Repeaters: 11.

Egypt

(See Arab Republic of Egypt)

El Salvador

(525-line standards, System M)
Color: NTSC System

Sets in use: 300,000 black & white;
100,000 color

SAN SALVADOR —YSR-TV, Canal Dos S.A. (Commercial), Alameda Manuel E. Araujo Km. 5, P.O. Box 720, San Salvador, El Salvador. Cable: Teledos. Tel. 23-6744. Ch. 2 (V-55.26, A-59.76). Transmitter 25 kw, ERP 100 kw. Started Nov. 1965. TV tape recording facilities.

Personnel: B. Etherski, general manager & film buyer; Roberto Henrlquez Coto, technical director.

Hours of operation: 17:30-05:30 (GMT).

SAN SALVADOR —YSU-TV, Canal 4 TV (Commercial), Carretera Panamericana y Av. Olimpica. Tel. 23-1740. Ch. 4 (V-67.25, A-71.75). Transmitter 11 kw, ERP 66 kw. Started Dec. 1958. TV tape recording facilities.

Personnel: R. Calvo, manager; Oscar Claros, chief engineer.

Hours of operation: 22:00-06:00 (GMT).

SAN SALVADOR —Direccion General de Comunicacion y Tecnologia Educativa (Govt., educational), Box 4, Nueva San Salvador. Tel. 280499; 281991. Ch. 8. Transmitter 5 kw, ERP 109.9 kw. Started Jan. 1973. Ch. 10. Transmitter 5 kw, ERP 109.9 kw. TV tape recording facilities. Started Jan. 1973.

Personnel: Carlos Antonio Burgos, general director; Meylln de Castro, administrator manager; Saul Israel Ponce, audiovisual resources manager; Ernesto Israel Giron, film producer manager; Juan Francisco Azahar, TV program manager; Oscar Alfredo Osorio, technical director.

Hours of operation: 7:00-22:00.

High power repeaters: 4.

SAN SALVADOR —YSWA-TV, Canal Sels, S.A., Carretera Panamericana Frente Ministerio de Relaciones Exteriores. Tel. 23-5122. Ch. 6. Transmitter 18 kw, ERP 150 kw. TV tape recording facilities.

Personnel: Dr. Pedro Leonel Moreno Monge, manager; Oscar Romeo Guzman, chief engineer.

Equatorial Guinea

(625-line standards, System B)

Sets in use: 500

MALABO —Ch. E-2 (Govt.). Started July 1968.

Note: No additional information available.

Ethiopia

(625-line standards, System B)

Color: PAL System

Sets in use: 50,000

ADDIS ABABA —Ethiopian Television (Govt., commercial), P.O. Box 5544, Addis Ababa. Tel. 116701-05. Telex: 21429 ETV ET. Cable: ETHIOTV. Ch. 7 (V-189.25, A-194.75), transmitter 1 kw, ERP 5 kw. Started Nov. 1964. TV tape recording facilities.

Personnel: Wole Gurmu, head of television; Nebiyou Eyasu, head of programs; Almaz Degene, head of program exchange & film buyer; Gibril Abawari, head of productions; Gessese Abaye, chief engineer.

Hours of operation: 4-1/2 hours, Mon.-Fri.; 6 hours, Sat. & Sun.

Rates (Peak): Spot 60 sec., 86.00; 30 sec., 61.00; 15 sec., 44.00 (Ethiopian Birr).

Transmitters: 6 (completing construction of 12 more).

Finland

(625-line standards, Systems B & G)

Color: PAL System

Sets in use: 537,640 black & white;
1,191,738 color

The Finnish Broadcasting Co. Ltd. (Oy Yleisradio Ab), Kesakatu 2, SF-00260 Helsinki; P.O. Box 95, SF-00251, Helsinki

25. Tel. 441141. Telex: 12-4735 (Govt.). TV Program 1 address: TV-Keskus, 00240 Helsinki 24. Tel. 418811. Telex: 12-4797 (TV news); 12-1270 (program exchange); 12-1055 (purchasing & sales). TV program 2 address: Tohlopinnanta 12, SF-33270 Tampere 27. Tel. 445455. Telex: 22-176. TV tape recorder facilities.

Personnel: Sakari Kiuru, director general; Reino Karpola, president, board of governors; Pekka Silvola, director of programs & deputy director general; Arne Wessberg, director, TV-1; Tapio Siikala, director, TV-2; Nils Ljungdell, film buyer; L.-P. Ringbom, production manager, TV-1; Olli Hamalainen, production manager, TV-2; Joan Harms, production manager, Swedish section; Erkki Larkka, director of engineering; Ulla-Kristiina Haarma, head of international relations.

Hours of operation: 9 a.m.-11 a.m., 1 p.m.-3 p.m. & 5 p.m.-11 p.m. approx., daily.

MTV Oy, Ilmalantori 2, SF-00240 Helsinki 24. Tel. 15001. Telex: 12-1544. Cable: COMTELE. Private commercial company. Hires program time from Finnish Broadcasting Co. (YLE) for programs & commercials.

Transmissions on Network 1, weekly 13 hours, 30 minutes. On Network 2, weekly about 5 hours.

Personnel: Eero Piikama, managing director; Jaakko Paavela, deputy managing director; Tauno Aijala, program director; Raimo Ruohisto, marketing director; Raimo Lahti, international relations manager.

Rates (1984): Peak 60 sec., 97.400; low, 17.500; peak 30 sec., 47.200 (Markka).

Networks: 2.

Transmitters: 141.

Cable television service: Helsinki Television Oy, Asemapaalikonkatu 3, SF-00520 Helsinki 52. Tel. 140533. Telex: 12-2820. Cable: HCTV SF. Private commercial cable TV company in Helsinki area. 27 hours of programming a week, 70,000 sets connected.

France

(625-line standards, System L)
Color: SECAM System

Sets in use: 5,730,000 black & white;
11,748,000 color

TeleDiffusion de France (TDF), 21-27 rue Barbes, BP 518, 92542 Montrouge Cedex. Tel. Paris 657 11 15. Telex: 250738F. Organization responsible for transmitters.

Personnel: Francois Schoeller, president; Pascal Machuel, director general; Guy Sanglier, accounting officer; Rene Duval, communication manager; Gerard Eymery, commercial manager; Philippe Wade, spatial & international affairs manager; Pierre Gilles, networks manager; Daniel Tartary, development manager; Philippe Levrier, planning & finance manager; Marcel Berger, central administration manager.

Television Francaise 1 (TF1), 15 rue Cognacq-Jay, 75007 Paris. Tel. Paris 555.35.35. Telex: 260 003 PANORAM. 17, rue de l'Arrievue 75015 Paris. Tel. 538.52.55. Telex: 250.878.

Personnel: Herve Bourges, chairman & managing director; Jacques Peskine, director of general administration; Jean Lanzi, director of Information; Alain Denvers, assistant director of information; Soune Wade, head of international affairs department; Jean Lallier, deputy general manager in charge of programs; Jean-Pierre Alessandri, delegate for coproductions; Jacques Zbinden, purchasing department.

U.S. Representative: Josabeth Drucker, 1270 Ave. of the Americas, New York, NY 10020. Tel. 212-974-1960.

Antenne 2 France, 22 Ave Montaigne, 75387 Paris Cedex 08. Tel. 299.42.42. Telex: BURETRA 642.313.

Personnel: Pierre Desgraupes, director general; Joseph Pasteur, delegate for information & programs; Henri Perez, assistant director general; Christian Dutoit, director, coordination of program & production; Pierre Wiehn, director, creation & programming; Francoise Henri de Virleu, director, international relations & development; Michel Thoulouze, director, editing; Jacques Rousseau, director, financial & commercial affairs; Philippe Belingard, director, PDG cabinet; Monique Wendling, PDG activities; Brigitte Schmit, chief, press services.

U.S. Representatives: Alain Cancès & Francois Lesterlin, 1290 Ave. of the Americas, New York, NY 10019. Tel. 212-581-1771. Telex: 82657.

Rates: Peak 60 sec., 262.300; peak 30 sec., 145.700 (French Francs).

Societe de Programme France Regions (FR 3), 5 Avenue du Recteur Poincare, 75782 Paris Cedex 16. Tel. Paris 230.22.22. Telex: 630 720F.

Personnel: Andre Holleaux, president; Serge Moati, director general; Alain Manevy, director of information; Michel Trelluyer, technical director; Claude Norek, director of administration & finance; Yvette Mallet, director of public relations & promotion.

Rates (Jan. 1984): Peak 60 sec., 266.000; 30 sec., 160.000 (French Francs).

Sets in use: 161,500 black & white; 20,000 color

RFO, Societe Nationale de Radio-Television Francaise d'Outre-Mer, 5 Avenue du Recteur Poincare, 75016 Paris. Tel. (1) 230.22.22.

Personnel: Rene Mahe, president-director general; Jean Pierre Landry, director of programs & information; Noel Sanvlt, director of administrative & financial affairs; Alain Bidaut, technical director. Operates television stations in the following French departments and overseas territories: Guadeloupe, French Guiana, Martinique, Reunion, New Caledonia, French Polynesia, St. Pierre and Miquelon; radio stations in Wallis and Futuna & Mayotte.

CANAL PLUS (subscription programming)

Hours of operation: Mon.-Fri., 6:30 p.m.-3:00 a.m.; Sat. & Sun., 00:01-24:00.

Planned transmitters: 55 (VHF); 18 (UHF).

Planned low-powered satellites: 12.

FIRST NETWRK
(625-line standards, System L)

Transmitters: 131.

Low-powered satellites: 2,018 in operation.

SECND NETWORK
(625-line standards, System L)

Transmitters: 114.

Low-powered satellites: 2,575 in operation.

THIRD NETWORK
(625-line standards, System L)

Transmitters: 116.

Low-powered satellites: 2,121 in operation.

French Guiana

(625-line standards, System K)
Color: SECAM System

Sets in use: See RFD, France

CAYENNE —RFO, BP336, 97304, Cayenne. Tel. 31 15 00. (Govt., non-commercial). Ch. 4. Transmitter 100 watts. 6 low-powered repeaters.

Personnel: Jean-Claude Gelin, regional director, RFO Guyane

French Polynesia

(625-line standards, System K)
Color: SECAM System

Sets in use: See RFD, France

PAPEETE —RFO, Box 125, Papeete, Tahiti. Tel. 20551. (Govt., non-commercial). Ch. 6. Transmitter 50 watts. 10 low-powered repeaters.

Personnel: Andre Lhomme, chief of service.

Gabon

(625-line standards, System K)
Color: SECAM System

Sets in use: 5,000

Radio Television Gabonaise (Govt., educational), R.T.G., BP 150, Libreville. Tel. 33-25; 33-68.

Personnel: Hubert Ondias, director general; Louis-Barthelemy Mapangou, secretary-general; Pierre Marie Ndong, director of television; Michel Kingbel, program manager; Maurice Tchicaya, production manager; Gregoire Ebang Edzang, technical manager.

LIBREVILLE —Ch. K-3. Transmitter 50 watts. Started May 1963. TV tape recording facilities.

Hours of operation: 19:00-22:00, daily.

Repeater: One.

Note: Recent information not available.

Federal Republic of Germany

(West Germany)

(625-line standards, Systems B & G)

Color: PAL System

Sets in use: 24,604,073

"First Program" Erstes Deutsches Fernsehen is operated by 9 independent regional broadcasting systems (non-commercial), operating as "institutions under public law." Deutsches Fernsehen broadcasts a common program throughout Germany, coordinated by the "Programmdirektion Deutsches Fernsehen" of the ARD (Arbeitsgemeinschaft der Oeffentlich-Rechtlichen Rundfunkanstalten der Bundesrepublik Deutschland), Arnulfstrasse 42, Postfach 20 06 22, 8000 Munich 2. Tel. 59000. Telex: 05-22480.

Personnel: Dietrich Schwarzkopf, program director; Dr. Richard Dill, coordinator of international relations; Hans Heinrich Isenbart, coordinator, sports; Martin Schultze, coordinator, politics & culture; Margaret Trapmann, press & information.

Hours of operation: 16:00-18:00, 20:00-00:30, Mon.-Fri.; 14:00-18:30 & 20:00-00:30, Sat.; 9:30-00:30, Sun. Began telecasting in color Aug. 1967, PAL system.

Rates: ARD 27.800 (regional programs); ZDF 65.800 (national programs) (Deutsche Marks).

"Second Program" Zweites Deutsches Fernsehen (ZDF) operates independently as "institution under public law" (non-commercial). ZDF broadcasts throughout Federal Republic of Germany over transmitters operated by the Bundespost.

"Third Programs" are operated by the nine ARD-stations on a regional basis.

Networks: 2 national; 5 regional.

Transmitters: 254.

Repeaters: 5,574.

Cable television service: 4 systems in operation serving 50,000 subscribers.

Direct broadcasting satellite: Planned, estimated completion 1986.

Satellite earth stations: 2 in operation.

BAYERISCHER RUNDUNK

Bayerischer Rundfunk, Rundfunkplatz 1, 8 Munich 2. Tel. 59001. Telex: 05 29831. TV tape recording facilities. Began color telecasting Aug. 1967.

Personnel: Reinhold Voeth, director general; Dr. Helmut Oeller, television program director; Albert Scharf, legal advisor; Oskar Maier, director of administration & finance; Frank Mueller-Roemer, technical director.

Transmitters: 14.

Low power repeaters: 207.

HESSISCHER RUNDUNK

Hessischer Rundfunk, Bertramstrasse 8, D-6000 Frankfurt/Main 1, Postfach 3111. Tel. 1551. Telex: 04 11127, 04 11583.

Personnel: Wolfgang Lehr, director general; Dr. Henning Wicht, vice director general; Dr. Artur Jerger, director, administration; Horst Glaenzel, program director; Dr. Rolf Thiele, technical director.

Hours of operation: Regional programming approx. 18:00-20:00, weekdays. Third program: 18:00-22:00, daily.

Rates (Jan. 1985): Peak 60 sec., 11.640; 30 sec., 6930; 15 sec., 4180 (Deutsche Marks).

Transmitters (ARD): 8.

Low power repeaters: 160.

Transmitters Third Program: 9.

Low power repeaters: 232.

NDRDEUTSCHER RUNDUNK

Norddeutscher Rundfunk, Rothenbaumchaussee 132-134, D 2000 Hamburg 13. Tel. 040/4 13 28 06. Telex: 219891. TV tape recording facilities. Began color telecasting Aug. 1967.

Personnel: Friedrich Wilhelm Raeuer, director general; Jobst Plog, deputy director general; Rolf Seelman-Eggebert, program director, television; Olaf von Wrangel, program director, radio; Heinz-Guenter Sass, production director; Gerhard Lahann, technical director; Guenter Huckschlag, director, administration; Prof. Dr. Klaus Berg, legal advisor; Hans Brecht, film buyer; Dr. Dietrich Fleischhauer, head of foreign relations dept.; Dr. Jochen Wuensche (Studio Hamburg, Tonndorfer Hauptstrasse 90, Hamburg 70), sales.

Rates: Peak hour, 31.990; peak 30 sec., 16.530 (Deutsche Marks).

Networks: 2.

Transmitters: 18.

Low power repeaters: 121.

RADIO BREMEN

Radio Bremen, Heinrich-Hertz-Strasse 13, 2800 Bremen 33. Tel. 246-0. TV tape recording facilities. Began color telecasting Aug. 1967.

Personnel: Kari-Heinz Klostermeier, director general; Dr. Hans-Werner Conrad, program director, TV; Ulrich Krings, administration director & legal advisor.

Hours of operation: 8:30-24:00, daily.

Rates: Advertising sold by Norddeutsche Funkwerbung.

Transmitters: 2.

SAARLAENDISCHER RUNDUNK

Saarlaendischer Rundfunk, Schloss Halberg, 66 Saarbruecken, Postfach 1050. Tel. 6021. Telex: Sarbk 4/428977. TV tape recording facilities.

Personnel: Prof. Dr. Hubert Rohde, director general; Dr. Friedrich Feldbausch, administration director; Otto Klunkhammer, chief editor; Dr. Heinz Garber, director, radio programs; Dieter Ibach, director, television programs; Werner Glesner, technical director; Dietrich von Boecklin, legal advisor.

Hours of operation: 16:30-23:30, daily. Began color telecasting Aug. 1967.

Rates: 60 sec., 4.000; 15 sec., 1.200 (Deutsche Marks).

Transmitter: One.

Low power repeaters: 59.

International TV Directory

Transmitter Third Program: One.

Low power repeaters: 59.

SENDER FREIES BERLIN

Sender Freies Berlin, Masurenallee 8/14, 1000 Berlin 19. Tel. (030-) 3081. TV tape recording facilities. Began color telecasting Aug. 1967.

Personnel: Lothar Loewe, director general; Dirk-Zens Rennefeld, administration director; Dr. Norbert Schneider, program director; Herbert Wolff, technical director; Wolfgang Mittas, legal advisor; Hans Bodo von Diucklage, advertising head.

Hours of operation: 10:00-13:30; 16:10-23:45, daily.

Rates (Jan. 1985): Peak 60 sec., 12.210; 30 sec., 6.540; 15 sec., 3.290 (Deutsche Marks).

Networks: 2.

Transmitters: 2.

SUEDDEUTSCHER RUNDUNK

Sueddeutscher Rundfunk (SDR), Neckarstrasse 230, 7000 Stuttgart 1, Postfach 837. Tel. 0711/288-2102. TV tape recording facilities. Began color telecasting Aug. 1967.

Personnel: Dr. Hans Bausch, director general; Hermann Fuenfheld, administration chief; Dr. Hans Heiner Boelte, program director, television; Dr. Roderich Klett, program director; Dr.-Ing. Dietrich Schwarze, technical director; Margret Wittig-Terhardt, legal advisor; Dr. Hansjoerg Bessler, press relations; Diethard Haertzsch & Klaus Kalka, public relations; Barbara Schroeder, correspondence section; Michael Buss; Dr. Gerhard Maletzke, media research.

Hours of operation: 7 hours Mon.-Fri.; 10 hours Sat.; 12 hours Sun.

Rates (1985): Peak 60 sec., 21.000; 45 sec., 18.450; 30 sec., 13.900; 20 sec., 10.300; 15 sec., 8.350; 7 sec., 4.550 (Deutsche Marks).

Networks: 2.

Transmitters: 8.

Low power repeaters: 196.

Direct broadcasting satellite: Planned, estimated completion 1986-1987.

SUEDWESTFUNK

Suedwestfunk, Hans-Bredow-Strasse, 7570 Baden-Baden, Postfach 820. Tel. 2761. TV tape recording facilities.

Personnel: Willibald Hilf, director general; Joerg Rueggeberg, administration director; Dr. Wolfgang Krank, technical director; Dieter Ertel, program director, TV.

Hours of operation: 16:10-24:00, Mon.-Fri.; 13:30-24:00, Sat.; 9:30-24:00, Sun. approx.

Rates (1984): Peak 60 sec., 21.900; 45 sec., 18.450; 30 sec., 13.900; 20 sec., 10.300; 15 sec., 8.350; 7 sec., 4.650 (Deutsche Marks).

Transmitters: 24.

Low power repeaters: 510.

WESTDEUTSCHER RUNDUNK

Westdeutscher Rundfunk, Appellhofplatz 1, 5 Cologne 1, Postfach 101950. Tel. 2201. TV tape recording facilities. Began color telecasting Aug. 1967.

Personnel: Friedrich Nowoltery, director general; Ingo Dahrendorf, technical director; Harald Toeldte, executive production director.

Hours of operation: First Program—16:10-00:30, Mon.-Fri.; approx. 13:40-01:45, Sat.; approx. 9:30-24:00, Sun. Third Program—approx. 18:30-24:00, Mon.-Sat.; 16:00-24:00, Sun. School TV (Third channel): 8:05-12:15, Mon.-Sat.

Westdeutsches Werbefernsehen GmbH, 5 Cologne 1, Breitestrasse 92-98. Tel. 233931. Telex: 08881732. Wolfgang Schmitz, general manager.

Rates (Jan. 1, 1985): Peak 60 sec., 49.500; 45 sec., 39.700; 30 sec., 28.900; 20 sec., 20.350; 15 sec., 16.600; 7 sec., 8.300 (Deutsche Marks).

Transmitters First Program: 10.

Low power repeaters: 310.

Transmitters Third Program: 13.

ZWEITES DEUTSCHES FERNSEHEN

Zweites Deutsches Fernsehen (ZDF), Esenheimer Landstrasse, 6500 Mainz-Lerchenberg, Postfach 4040. Tel. 701. Telex: 04 187661. TV tape recording facilities.

Personnel: Dieter Stolte, director general; Alois Schardt, program director; Reinhard Appel, information director; Albrecht Ziemer, technical director; Rudi Soelch, director of administration; Hans Kimmel, controller, international affairs; Hans Blank, head of program purchase & synchronization.

U.S. correspondent: Dieter Kronzucker, 1077 31st St. NW, Washington, DC 20007. All programs are broadcast simultaneously & originated at the main studios in Mainz.

Hours of operation: 10 a.m.-1 a.m.

Rates: Peak 60 sec., 109.500; 30 sec., 65.800 (Deutsche Marks).

Main transmitters: 90.

Repeaters: 2,000, ERP 1 kw.

Direct broadcasting satellite: Planned, estimated completion 1987.

German Democratic Republic

(East Germany)

(625-line standards, System B)
Color: SECAM III System

Sets in use: 3,903,930 black & white;
2,066,070 color

Fernsehen der DDR (Govt., non-commercial), 1199 Berlin-Adlershof, Rudower Chaussee 3. Tel. 63 10. TV tape recording facilities.

Personnel: Heinz Adameck, chairman of State Committee for Television; Klaus Raddatz & Dr. Guenther Leucht, senior vice chairmen; Horst Sauer, vice chairman & program director; Dr. Hans-Joachim Seidowsky, vice chairman &

BLACKBURN & COMPANY, INC.

RADIO • TV • CATV • NEWSPAPER BROKERS NEGOTIATIONS • FINANCING • APPRAISALS

CHICAGO	333 N. Michigan Ave., 60601	(312) 346-6460
WASHINGTON, D.C.	1111 19th St., N.W., 20036	(202) 331-9270
ATLANTA	400 Colony Sq., #1004, 30361	(404) 892-4655
BEVERLY HILLS	9465 Wilshire Blvd., 90212	(213) 274-8151

director of international program exchange; Dr. Kurt Ottersberg, director for international relations.

Hours of operation: First Program—7:55-13:00 & 15:15-23:30, Mon.-Fri.; 9:20-24:00, Sat.; 8:50-23:00, Sun. Second Program—7:55, 8:25-14:00 & 16:00-23:30, Mon.-Fri.; 14:20-23:30, Sat.; 15:25-23:00, Sun.

Programs: 2.

Transmitters: 28.

Low power repeaters: 480.

Satellite earth station: Transmits/receive in operation.

Ghana

(625-line standards, System B)
Plans color: PAL System

Sets in use: 14,000

Ghana Broadcasting Corp., P.O. Box 1633, Accra, Ghana (Govt., commercial). Tel. 21161. Ch. 9 (Accra), Ch. 2 (Jamas), Ch. 3 (Kissi). Television tape recording facilities at studios in Accra.

Personnel: L. W. Fifi Hesse, director general; Owusu Prempeh, deputy director general, programs; K. Shang-Simpson, director of public affairs & publications; Aba Hayford, director of TV; C. E. Amoah, acting director of technical services; D. M. Quaicoe, director of administration; David Anaglate, acting director of news & current affairs; E. Addo-Yobo, director of sound broadcasting; E. Akafo, acting director of commercial services; E. Deegbe, acting director of music & culture; Ben Eghan, head of TV programs; T. N. L. Bonso-Bruce, director of engineering; I. A. K. Quartey, assistant director of engineering; Maud Blankson-Mills, head of audience research.

Hours of operation: 5:30-9:15 p.m., Mon.-Sat.; 4:30-11 p.m., Sun.

Rates: Peak min., 300; 45 sec., 280; 30 sec., 260; 15 sec., 240 (Cedis).

Transmitters: 4.

Low power repeaters: 9.

Satellite earth station: One in operation.

Gibraltar

(625-line standards, System B)
Color: PAL System

Sets in use: 100 black & white; 7,000 color

GIBRALTAR—G.B.C. TV, Gibraltar Broadcasting Corp. (Commercial), Broadcasting House, 18 South Barrack Rd., Gibraltar. Tel. 79760. Ch. E-6. Transmitter 200 watts, ERP 400 watts. TV tape recording facilities. Started Oct. 1962.

Personnel: V. Ghio, chairman; T. G. Black, general manager; G. J. Valarino, head of production; L. F. Clinton, head of administration & finance; N. F. Celecia, chief engineer; R. Lima, sales manager.

Hours of operation: 19:00-midnight.

Rates: Peak 30 sec.: 50 (Pounds).

Low power repeaters: 3.

Greece

(625-line standards, System B)
Color: SECAM System

Sets in use: 1,400,000 black & white;
400,000 color

Elliniki Radiophonia-Tileorassis, ERT (Govt., commercial), P.O. Box 19, Aghia Paraskevi, Athens, Greece. Tel. 65.95.970. Telex: 216066 ERT GR. Cable: RADIOSTATHENS.

Personnel: A. J. D. Metaxas, chairman; Vassos Mathiopoulos, director general; Apostolos Casmias, director of technical services; Iakovos Kambanellis, director of radio; Vassilis Vassilikos, director of television; Theodore Karzis, director of educational television, public & international affairs.

Hours of operation: 11:00-12:30 & 16:00-17:30, Mon.-Tues. & Thurs.-Fri.; 11:30-12:25, Sat. (educational); 10:30-24:00, Mon.-Tues. & Thurs.; 17:15-24:00, Wed.; 13:05-0:05, Sat.; 11:00-0:05, Sun. (general program).

Rates: Peak 30 sec. rate: 253.000 (337.000 during special athletic events) (Drachmas).

Programs: 2.

Transmitters: 17.

Low power repeaters: 150.

Satellite earth station: Belongs to Greek Organization of Telecommunications (OTE) which is responsible for transmitting & receiving.

Guadeloupe

(625-line standards, System K)

Color: SECAM System

Sets in use: See RFO, France

POINTE-A-PITRE—RFO, Societe Nationale de Radiodiffusion-Television, Leon Adam Technique, RFO/Guadeloupe, Morne Miquel BP 902, Pointe-a-Pitre 97190. Tel. 82 63 20. (Govt., non-commercial). Ch. 8 transmitter, Pointe-a-Pitre, Arnouville, 100 watts & 200 watts, started Dec. 1964. Ch. 5 transmitter, Basse-Terre La Citerne, 2 kw. started Feb. 1966. Morne a Louis, 500 watts.

Personnel: Roger Bordy, chief of service.

Networks: 2.

Repeaters: 8.

Satellite earth station: One in operation.

Guatemala

(525-line standards, System M)
Color: NTSC System

Sets in use: 300,000 black & white;
175,000 color

GUATEMALA CITY—TG-VTV, Radio-TV Guatemala, S.A. (Commercial), Apartado 1367. Tel. 92-24-91, -92, -93. Ch. 3. Transmitter 12.5 kw, ERP 100 kw. TV tape recording facilities. Started May 1956.

Personnel: Maximiliano Kestler Farnes, president; Fernando Villanueva, vice president & sales manager; Carlos Alvarez, program & production manager.

Represented in U.S. by: Intercontinental Communications.

Hours of operation: Noon-midnight, daily.

Rates: Peak hour, 15,000; peak 30 sec., 500 (Quetzals).

Networks: 5 (1 national public; 4 commercial).

Transmitters: 3.

Low-power repeaters: 35.

GUATEMALA CITY—TG-VG-TV, Televicentro Canal 7 (Commercial), 3a, Calle 6-24, Zona 9, Apartado Postal No. 1242. Tel. 62216. Ch. 7 (V-175.25, A-179.75). Transmitter 5 kw, ERP 108 kw. Started Dec. 1964.

Personnel: Luis Rabbe, president; Dr. Jorge Villanueva, general manager; Jose Manuel Alvarez, sales manager; Carlos Alvarez, program chief; Carlos Linde, chief engineer.

Hours of operation: 12:00-24:00, daily.

Low-power repeaters: 3 in operation, Ch. 7, Ch. 6, Ch. 13.

GUATEMALA CITY—TG-MO-TV, Teleonce S.A. (Commercial), 20 Calle 5-02, Zona 10. Tel. 682165. Ch. 11. Transmitter 25 kw, ERP 316 kw. TV tape recording facilities. Started Jan. 1968.

Personnel: Antonio Mourra, director general; Rolando Bobadilla, sales manager; Mario Batres, chief engineer.

Hours of operation: 12:00-24:00, daily.

Rates (March 1979): Peak 60 sec., \$375.00; 40 sec., \$265.00; 30 sec., \$200.00.

Low-power repeaters: 11 VHF, 4 UHF.

Guinea

(625-line standards, System B)
Color: SECAM System

Sets in use: 7,000

CONAKRY—Radiodiffusion-Television Guineenne, B.P. 391, Conakry. Ch. 5. ERP 1 kw.

Note: No additional information available.

Haiti

(525-line standards, System M)
Color: SECAM System

Sets in use: 13,000

PORT-AU-PRINCE—Tele-Haiti S.A. (Commercial), P.O. Box 1126, Port-au-Prince, Haiti. Tel. 22221. Ch. 2, Ch. 4, Ch. 6.

Personnel: Edward B. Matton, president, director general & film buyer; Oswald Douyon, production manager; Roger Dominique, chief engineer.

Hours of operation: 12:30-10:30 p.m., daily.

Rates: One hour, 120.00; 60 sec., 30; 10 sec., 15.00 (U.S. dollars).

Transmitters: 2.

Note: Recent information not available.

Honduras

(525-line standards, System M)
Color: NTSC System

Sets in use: 100,000 black & white;
15,000 color

TEGUCIGALPA—HRTG-TV, Compania Televisora Hondurena S.A., Apartado Postal 734 (Commercial). Tel. 32-5514. Ch. 5. Transmitter 25 kw, ERP 150 kw. Started Sept. 1959.

Personnel: Jose Rafael Ferrari, general manager; Miriam M. de Ynestroza, assistant general manager; Alejandro Duron, administrative manager; Adolfo Lopez, operations manager; Jose Jorge Villeda, production manager; Santos Flores, chief, technical department.

TEGUCIGALPA—HRNN-TV, Compania Telesistema Hondureno S.A., Apartado Postal No. 734. Tel. 33-5019. Ch. 3. Transmitter 2 kw, ERP 4 kw. Started July 1974.

Personnel: Manuel Villeda Toledo, general manager; Carlos Eduardo Riedel, manager; Adolfo Lopez, engineering director.

Transmitters: 2.

SAN PEDRO SULA—HRNN-2-TV, Compania Telesistema Hondureno S.A., Apartado Postal No. 208. Tel. 54-2414. Ch. 7. Transmitter 10 kw, ERP 120 kw. Started May 1967.

Personnel: Manuel Villeda Toledo, general manager; Carlos Eduardo Riedel, manager; Argentina de Galeano, assistant manager; Ovidio Uncina, chief engineer.

Rates: Ch. 3, 5 & 7—Peak 60 sec.: 250; peak 30 sec.: 142.50 (U.S. dollars).

Hong Kong

(625-line standards, System I)
Color: PAL System

Sets in use: 87,000 black & white;
1,223,000 color

HONG KONG—Television Broadcasts Ltd. (Commercial), 77 Broadcast Drive, Kowloon, P.O. Box 70100, Hong Kong. Tel. 3-360111.

Personnel: Sir Run Run Shaw, chairman; Robert H. C. Chan, general manager; Yvonne S. Siu, controller, program & promotion; Henry H. P. Wong, controller, engineering; Raymond R. Wong, controller, news & public affairs; Paul Wong, controller, public relations & international affairs.

Television Broadcasts Ltd. (HK-TVB) operates a Chinese channel (Jade) and an English channel (Pearl).

Rates: Peak 30 sec., 37,620 (Jade), 5,810 (Pearl) (Hong Kong dollars).

HONG KONG—TVB Jade (Chinese), Ch. 21 (V-471.25, A-477.25). Transmitter 2 kw, ERP 10 kw. TV tape recording facilities. Started Nov. 1967.

Hours of operation: 06:00-24:00, daily.

Rates: Peak 30 sec., 37,620; base 30 sec., 23,720 (Hong Kong dollars).

HONG KONG—TVB Pearl (English), Ch. 25 (V-503.25, A-509.25). Transmitter 2 kw, ERP 10 kw. TV tape recording facilities. Started Nov. 1967.

Hours of operation: 14:00-24:00, daily.

Rates: Peak 30 sec., 5,810; base 30 sec., 3,440 (Hong Kong dollars).

Networks: 2.

Transmitters: 2.

Repeaters: 12.

Satellite earth station: One in operation.

HONG KONG—Asia Television (ATV) (Commercial), 81 Broadcast Drive, Kowloon, Hong Kong. Tel. 3-3890111. Cable: STARVISION. Telex: HX74680. Started Dec. 1973. ATV 1 (Chinese) Ch. E-23. ATV 2 (English) Ch. E-27. Transmitters 1.5 kw, ERP 10 kw. TV tape recording facilities.

Personnel: Deacon Chiu, chmn.; Dennis Chiu, managing director; Kelvin W. Geddes, station manager; Stephen H. Y. Fung, assistant general manager-engineering & operations; Linda Yung Yuet Wah, marketing controller.

Hungary

(625-line standards, System D/K)
Color: SECAM System

Sets in use: 2,600,000 black & white;
300,000 color

Magyar Televizio, MTV (Govt., limited commercial), Szabadsagter 17, 1810 Budapest V. Tel. 113-200. TV tape recording facilities. The transmitters carry two programs, originating in Budapest studios, local studios in Szeged & Pecs.

Personnel: Mihaly Kornidesz, president; Karoly Megyeri, vice president; Miklos Sznietar, vice president; Gyogy Sandor, program director; Andras Csapo, produc-

tion manager; Robert Kerpel, chief engineer.

Hours of operation: MTV-1—Approx. 8:00-23:00, Tues.-Sun.; MTV-2—Approx. 20:00-23:00, Tues.-Sat.

Programs: 2.

Transmitters: 58, MTV-1; 25, MTV-2.

Low power repeaters: 46, MTV-1; 16, MTV-2.

Iceland

(625-line standards, System B)
Color: PAL System

Sets in use: 7,784 black & white; 61,991 color

REYKJAVIK—Icelandic State Broadcasting Service—Television Ríkisutvarp- Sjonvarp, RUV, (Govt., commercial) Laugavegur 176, 105 Reykjavik, Iceland. Tel. 1-38-800. Telex: 2035. Cable: Isvision. Ch. E-10. Transmitter 1 kw, ERP 10 kw. Started Dec. 24, 1965. TV tape recording facilities.

Personnel: Markus Orn Antonsson, director general; Petur Guofinnsson, director of television; Palina Oddsdottir, sales manager; Hinrik Bjarnason, arts & entertainment; Emil Bjornsson, news & education.

Hours of operation: 19:30-22:30, Mon., Tues. & Wed.; 19:30-23:30, Fri.; 16:00-23:30, Sat.; 16:00-22:30 (winter), 18:00-22:30 (summer), Sun.

Rates (1985): Spot 60 sec., 26.770; 50 sec., 22.270; 40 sec., 18.720; 30 sec., 14.710; 20 sec., 11.710; 10 sec., 7.550; 7 sec., 4.870 (Icelandic Crowns).

Network: One.

Repeaters: 9.

Low power repeaters: 121.

India

(625-line standards, System B)
Color: PAL System

Sets in use: 2,095,537

Doordarshan (Govt., commercial), Directorate General, Mandi House, Copernicus Marg, New Delhi 110 001. Cable: TV General New Delhi. Telex: 031-4413. 5 stations originate programming & have TV tape recording facilities.

Personnel: Shailendra Shankar, director general; Manzurul Amin, director general; Mira Mozoomdar & R. S. Bhole, deputy directors general; Shiv S. Sharma, Shashi Kent Kapoor, J. N. Kamalapur, Rajman Rai, A. S. Grewal & Surajit Sen, program controllers; J. L. Malhotra, public relations officer; Arun Shroff, controller of sales; N. Venkateswaralu, chief engineer.

Rates: 3000-6000 for every 10 sec. (Rupees).

Transmitters: 8.

Repeaters: 6.

Low power repeaters: 20.

Indonesia

(625-line standards, System B)

International TV Directory

Color: PAL System

Sets in use: 1,250,000

Jajasan Televisi Republik Indonesia (Govt., non-commercial), Senayan—Jakarta, Indonesia. Tel. 582160. TV tape recording facilities.

Personnel: M. Sumadi, director general; M. N. Supomo, general manager; H. Prabowo, sales manager; R. M. Sunarto, program manager; S. H. Sukanto, film buyer; M. Amar, production manager; M. Arifin, chief engineer; M. Subrata, head of television news; I. B. Sembiring, head of technical facilities & premises.

Transmitters: 9.

Repeaters: 40.

Low power repeaters: 16.

Iran

(625-line standards, System B)
Color: SECAM System

Sets in use: 2,000,000

Islamic Republic of Iran Broadcasting, IRIB (Govt.), P.O. Box 19395-1774, Tehran, Iran 21961. Tel. 21961. Telex: 213910/212431/212797/212846/213253. Cable: IRIB.

Personnel: M. Hashemi, director general. Deputy directors: M. E. Harandian, technical affairs; M. Farahan, administrative & financial affairs; M. H. Zoragh, political affairs; Dr. A. GH. Ghasemzadeh, external affairs; M. Tabeshian, international affairs.

Hours of operation: Network I—5 p.m.—midnight, daily (from 2 p.m. on holidays). Network II—5 p.m.—midnight, daily (from 4:30 p.m. on holidays). Summer hours: 10 a.m.—12 p.m., Sat.—Thurs.; 8 a.m.—10 a.m., Fri.

Networks: 2.

Transmitters: 28.

Low power repeaters: 398.

Iraq

(625-line standards, System B)
Color: SECAM System

Sets in use: 500,000

BAGHDAD —BTV (Govt.), IBTE, Iraqi Broadcasting & Television Establishment, Salthiya-Baghdad, The Republic of Iraq. Cable: IDAA'H BAGHDAD. Tel. 5371151, 5371161 & 5371121. Ch. E-9 (V-203.25, A-208.75). ERP 360 kw. Ch. E-7. ERP 288 kw. TV tape recording facilities. Started May 1956.

Personnel: Abdul Eilah M. H. Almusffer, director of technical affairs.

Hours of operation: 6 p.m.—12 midnight, daily.

Programs: 2.

Transmitters: 32.

Ireland

(625-line standards, System I)
Color: PAL System

Sets in use: 220,000 black & white;
631,000 color

All stations operated by Radio Telefis Eireann Authority, Donnybrook, Dublin 4 (Autonomous statutory corp., national service, commercial). Programs originate in Donnybrook studios, 2nd channel began operation Nov. 1978. TV tape recording facilities.

RTE-1 & RTE-2, Donnybrook, Dublin 4. Tel. 693111.

Personnel: V. Finn, director general; R. K. Gahan, assistant director general; J. P. Sorohan, assistant director general; D. Hill, director of television programs; W. Boyd, director of news; K. J. O'Connell, director of engineering; T. Quinn, secretary.

Hours of operation: RTE-1—16:00-23:30, average weekdays; 12:00-23:50, Sat.—Sun. (Winter). RTE-2—18:30-23:30, average daily. Educational television, 4.3 hrs. per week.

Rates: Peak 1 mln., 2,900; Peak 30 sec.: 1,500 (Irish pounds).

Programs: 2.

Transmitters: 9.

Transposers: 31.

Cable television service: 2 systems serving 260,000 homes.

Direct broadcasting satellite: Planned.

Israel

(625-line standards, System B)
Color: PAL System

Sets in use: 300,000 black & white;
400,000 color

Israel Broadcasting Authority, IBA (Public-statutory, commercial), Television House, Sarey Yisrael St., Romena, P.O. Box 7139, Jerusalem 91071. Tel. (02) 557111. Telex: 25301. TV tape recording facilities.

Personnel: Uri Porat, director general; Tuvia Saar, director of television; Yair Shtern, director of Hebrew news; Yosef Bar-el, director of TV in Arabic; David Hirschfeld, operations & production services; Zvi Shapiro, director of Hebrew programs; Gabi Fischer, director of engineering; Zvi Gill, director of international relations & sales; Fred Z. Stockheim, external relations engineering; Miriam Rothschild, film buyer.

U.S. Representatives: Elimelech Ram, I.B.A., c/o Mobile Video Service, 2139 Wisconsin Ave. NW, Washington, DC. Tel. 202-338-6260.

Transmitters operated by Ministry of Communications Engineering Services, P.O. Box 29107, Tel Aviv. Tel. (03) 610211/610311. Yaacov Nitsan, engineer, Radio & TV Broadcasting Dept.

Hours of operation: 15:30-22:00 (GMT) approx., daily.

Instructional Television Center, Ministry of Education & Culture (Educational), 14 Klausner St., Ramat-Aviv, Tel Aviv, Israel. Tel. (03) 414155. Started March 24, 1966.

Personnel: Yaacov Lorberbaum, director general; Johanna Prenner, director of programming; Irving Kaplan, director of production; Offira Shor, director of sales & film acquisition.

Hours of operation: 07:30-15:30 GMT, daily.

Transmitters: 5.

Low power repeaters: 30.

Satellite earth station: Owned & operated by Bezek, an Israeli communication company.

Italy

(625-line standards, Systems B & G)
Color: PAL System

Sets in use: 7,657,739 black & white;
6,293,422 color

RAI-TV, Radiotelevisione Italiana (Govt., limited commercial), Viale Mazzini 14, 00195 Rome, is a franchised system which operates the First Network (VHF), Second Network & Third Network (UHF). Began April 1954.

Personnel: Sergio Zavoli, president; Gian Piero Orsello, vice president; Biagio Agnes, director general; Mario Motta, Leone Piccioni, Emilio Rossi, Massimo Fichera & Carlo Livi, deputy general directors; Emmanuele Milano, director, TV 1 programs; Pio De Berti Gambini, director, TV 2 programs; Giuseppe Rossini, director, TV 3 programs; Albino Longhi, director, TV 1 news; Ugo Zatterin, director, TV 2 news; Luca Di Schiena, director, regional news services; Vittorio Boni, director of foreign relations.

U.S. Office: RAI Corp., 1350 Ave. of the Americas, New York, NY 10019. Tel. 212-975-0200.

Networks: 3.

Transmitters First Network: 52.

Low power repeaters First Network: 1,145.

Transmitters Second Network: 55.

Low power repeaters Second Network: 1,036.

Transmitters Third Network: 47.

Low power repeaters Third Network: 144.

Transmitters of French & Swiss programs for Valle D'Aosta: 2.

Low power repeaters of French & Swiss programs for Valle D'Aosta: 40.

Approximately 800 privately-operated local television stations which are not government licensed are in operation. About 90 of these are affiliated with five television organizations: Canale 5 (Silvio Berlusconi, owner); Milan, Italia 1 (Silvio Berlusconi, owner); Retequattro (Silvio Berlusconi, 50%); Rete A (Peruzzo) & Euro-TV. The remainder are independent.

Ivory Coast

(625-line standards, System K)
Color: SECAM System

Sets in use: 200,000 black & white;
5,000 color

La Television Ivoirienne (Govt.), B. P. 8.883, Abidjan-Cocody. Tel. 34-92-06. Telex: 2293 (Dirtele).

Personnel: Frederic Kouame, director general; Lucien Kouakou, deputy director, programs; Serge P. Aoulou, deputy

director, information; Ivan Baguinoff, deputy director, improvements; Charles Tiemele Kouande, deputy director, broadcasting; Joseph Diomande, inspector in charge of news; Jean Bergmann, technical director.

Hours of operation: 12:30-13:30, 10:00-22:30, weekdays; 17:30-22:30, Sun. & holidays. Educational programming: 8:00-12:00, 14:30-17:30, every day except Thurs., Sat. afternoon & Sun.

Transmitters: 10.

Low power repeaters: 3.

Jamaica

(Modified 625-line standards, U.S. channeling)
Color: NTSC System

Sets in use: 165,000 black & white;
222,000 color

The Jamaica Broadcasting Corporation (Commercial), 5 South Odeon Ave., P.O. Box 100, Kingston 10, Jamaica, W.I. Tel. 92-65620. All stations carry same program, originating in Studio Centre, Kingston. TV tape recording facilities.

Personnel: Gloria Lannaman, general manager; Newton James, deputy gen. mgr.; Harold Nixon, director of engineering; Robert Ghisays, director, radio programs; Donat Buckner, director, TV production; B. C. Barovier, director, sales & marketing; Kay Dupee, corporation secretary; George Perera, chief accountant.

Hours of operation: 6:30 p.m.—9:30 a.m. & 5 p.m.—12:30 a.m., Mon.—Fri.; 9 a.m.—2:30 a.m., Sat.; 8 a.m.—12:30 a.m., Sun.

Rates (Aug. 1985): Peak 60 sec., 1,215.00; 45 sec., 878.00; 30 sec., 675.00; 15 sec., 439.00; 10 sec., 338.00 (Jamaica dollars).

Network: One.

Transmitters: 8.

Repeaters: 5.

Japan

(525-line standards, System M)
Color: NTSC System

Sets in use: 2,147,317 black & white;
28,948,530 color

Japan Broadcasting Corp. (NHK), 2-2-1 Jinnan, Shibuya-ku, Tokyo 150. Tel. 465-1111. Telex: TK 22377, 24338. Cable: RADIONHK TOKYO. NHK's stations (including translators) are non-commercial, non-governmental, financed by subscription fees.

Board of Governors: Makoto Yoshitake, chairman; Nobuhiro Sakata, Kotaro Takeda, Ichiro Isoda, Shinichiro Shirai, Masatoshi Omi, Saburo Nagakura, Tatsua Maki, Eiichi Abe, Takehiko Takahashi, Sukezo Tamura & Kelko Ikeda.

Personnel: Masato Kawahara, president; Takeshi Tanaka, vice president; Koichi Yabashi, general managing director & director general of engineering; Koichi Sakakura, general managing director, policy planning; Kan-ichiro Umbayashi, general managing director, corporate affairs; Shin-ichi Watanabe, general managing director, finance; Toshio Iwasaki,

managing director, director general, broadcasting (international relations); Koichi Yabashi, managing director, director general, engineering headquarters; Jiro Arai, managing director, director general, audience relations; Akira Yokoi, managing director, director general, staff administration; Keiji Shima, managing director, deputy director general, broadcasting; Itsuya Hayashi, managing director, director general, audience services; Hideo Higuchi, director, international relation department; Kenji Wakamatsu, manager, international relations department, in charge of EBU liaison.

NHK General Bureau for America: Washington Bureau—Room 394, National Press Bldg., Washington, DC 20045. New York Bureau—One Rockefeller Plaza, Room 1430, New York, NY 10020. Correspondent in Charge of North & Central America: Suite 582, 1901 Ave of the Stars, Los Angeles, CA 90067. NHK General Bureau for Europe: Paris Bureau—Hiromi Hagino, 174 rue de l'Université, 75007 Paris. Tel. (1) 705 8036 & (1) 555 6955. Telex: 205870. NHK London Bureau: Norio Shimamura, 66/67 Newman St., London W1P 3LA. Tel. (1) 636 4948 & (1) 636 7978. Telex: (044) 922451. NHK Geneva Bureau: Jiro Hirano, Salle de Presse No. 1, Bureau 59, Palais des Nations, Avenue de la Paix 8-14, 1211 Geneva 10. Tel. (22) 33 41 84. Telex: 27534.

Regional Headquarters: 3-43, Banba-cho, Higashi-ku, Osaka. Tel. 06-941-0431. 1-11-1 Higashi Sakura, Higashi-ku, Nagoya. Tel. 082-247-6161. 2-11-10, Ote-machi, Naka-ku, Hiroshima. Tel. 0822-47-6161. 2-7 Chibajo-machi, Kumamoto. Tel. 0963-53-2151. 1-11-1 Nishikicho, Sendai. Tel. 0222-25-8811. 1-1, Oodori, Nishi, Chuo-ku, Sapporo. Tel. 011-251-0111. 5, Horinouchi, Matsuyama. Tel. 0899-41-4121.

Hours of operation: 6:00-24:00, daily.

Networks: 2.

Major high power transmitters: 97.

Low power repeaters: 6,791.

National Association of Commercial Broadcasters in Japan (Nippon Minkan Hoso Remmel): Bungei Shunju Bldg., 3-23, Kiol-cho, Chiyoda-ku, Tokyo. Tel. Tokyo. Tel.: 265-7481. Telex: J29889 NABTOKYO.

Personnel: Sunao Nakagawa, president; Ryoichi Yokoyama, Kazumi Takagi, Masateru Hisano, vice presidents; Nagato Izumi, executive director; Seigo Nagatake, secretary general. Members 131 companies (28 operating radio, 67 operating TV only & 36 operating both radio & TV) are commercial. TV: VHF—48 companies, 484 translators; UHF—55 companies, 5588 translators; SHF—10 translators.

Hours of operation: 6:10-24:00, daily.

Rates: Peak hour: 3,200,000; peak 30 sec.: 1,500,000 (Yen).

Networks: 5 (national commercial); 2 (public).

Transmitters: 103.

Repeaters: 5,980.

Cable television service: Systems in operation serving 4,266,030 subscribers.

Direct broadcasting satellite: Operated by NHK.

Fuji Television Network Inc. (FTN), 7, Kawada-cho, Shinjuku-ku, Tokyo 162. Tel. (03) 353 1111. Telex: 22560. Cable: Fujivideo Tokyo.

Personnel: Paul Haruo Shikanai, chairman of the board; Shigeaki Hazama, president; Tohru Fujimoto, sr. exec. director; Osamu Watanabe, exec. managing director for international relations; Tetsuro Sakamoto, exec. managing director for sales & enterprises; Kazuo Kabata, exec. managing director for sports; Matsuei Nakamae, exec. director for technologies; Kuninae Fujimura, exec. director, news; Hisashi Hieda, exec. director, programming & production; Takashi Hoga, director, international department; Kazuo Kolso, director, sports department; Junichi Shirai, manager, foreign news; Kazunori Tsujikawa, chief, London office (c/o Associated Press House, 12 Norwlich St., London EC4A 1EJ. Tel. 353-0377; Hiroshi Seta, chief, Paris office (30 Ave. George V, 75008, Paris. Tel. 723-4734).

Jordan

Receives programs from neighboring countries
(625-line standards, Systems B & G)
Color: PAL System

Note: Possibility of conversion to another color system.

Sets in use: 80,000 black & white;
160,000 color

Jordan Television Corporation, P.O. Box 1041, Amman, Jordan (Govt., commercial). Tel. 38760-9, 773111-9 & 777151-5.

Personnel: Mohammad Munir Durra, director general; Radi Alkhas, director of engineering; Ihsan Ramzi, director of programs; Lina Gress, director of international relations; Mohammad Amin, director of news; Ibrahim Shahzadeh, head of news exchange; Fatima Masri, head of acquisitions. Commercial Department, P.O. Box 2398, Amman, Jordan. Tel. 642211 & 642212.

Hours of operation: 5:00-midnight, Sat.-Thurs.; 10 a.m.-midnight, Fri.

Rates (Jan. 1985): Peak 60 sec., 450; 45 sec., 375; 30 sec., 310; 15 sec., 250 (Dinars).

Programs: 2 (Arabic & foreign) & 1 (educational).

Transmitters: 2.

Low power repeaters: 28.

Satellite earth station: One in operation.

Kampuchea

(525-line standards, System M)

Sets in use: 30,000

PHNOM PENH —Ch. 8. Voice of the Kampuchean People (Govt.), Phnom Penh. Transmitter 5 kw, ERP 40 kw (radius of 100 km). Started in Jan. 1962. One repeater. Ch. 10 began experimental broadcasting in Dec. 1983.

Note: Recent information not available.

Kenya

(625-line standards, System B)
Color: PAL System

Sets in use: 125,000 black & white;
15,000 color

NAIROBI —Voice of Kenya (Govt., commercial), P.O. Box 30456, Nairobi. Tel. 334567. Ch. E-4 (V-62.25, A-67.75). Started Oct. 1962.

Personnel: C. K. O. Nyamboki, director of broadcasting; D. Marami, assistant director; E. Namai, controller of TV programs; N. Ileri, controller of radio programs; H. M. Igambi, chief news editor; P. M. Komu, commercial manager; J. P. Kimani, acting chief engineer; B. N. Muinde, asst. chief engineer, television; J. P. Thiong'o, asst. chief engineer, radio.

Hours of operation: 17:30-23:00, daily.

Rates (peak): Spot 60 sec., 1200; 30 sec., 700; 15 sec., 500; 10 sec., 300 (Kenya Shillings).

Transmitters: 4.

Satellite earth station: Transmit/receive in operation.

Korea

(525-line standards, System M)
Color: NTSC System

Sets in use: 3,791,207 black & white;
3,421,094 color

KBS-TV, HLCK, Korean Broadcasting System (Public corp.), 18 Yoido-dong, Youngdungpo-gu, Seoul 150, Korea. Tel. 7803-502. Telex: KBSKB K24599. Cable: KBS SEOUL. Ch. 7, ERP 457.1 kw, Ch. 9, ERP 111.2 kw. 21 regional stations. TV tape recording facilities. Started Dec. 1961.

Personnel: Won-Hong Lee, president; Soon-Il Chung, Hyuck-Ki Yoon, Young-Ho Sohn, Kwang-Shik Kim, Jong-Ho Cha & Yong-Shik Kang, director generals; Myung-Keun Chang, manager, international relations & ABU/EBU liaison officer.

Rates: Peak 30 sec.: Approx. 5,000 (U.S. dollars).

Networks: 3; one educational, 2 commercial.

Transmitters: 64.

Low power repeaters: 269.

Satellite earth station: Transmit/receive in operation.

MBC-TV, HMKV, Munhwa Broadcasting Corp. (Commercial), No. 22, Jung-Dong, Jung-Gu, Seoul 100, Korea. Tel. 74-2601. TV tape recording facilities. Started Aug. 1969.

Personnel: Woong-Hee Lee, president; Hyo-Sup Kwon, executive managing director; Sang-Sul Lee, auditor; Byung-Joo Kim, managing director, administration; Nak-Yong Lee, managing director, news; Yong-Kle Ming, managing director, production; Tae-Soo Kwon, managing director, engineering; Khee-Chu Kim, managing director pro baseball; Youn-Ik Rhee, director of public relations, research div. & ABU liaison officer.

Hours of operation: 5:55-10 a.m. & 5:30 p.m.-midnight, Mon.-Fri.; 5:55-10 a.m. & 1 p.m.-midnight, Sat.; 5:55 a.m.-midnight, Sun.

Rates (peak): Spot 30 sec., 3,603,000 (Korean Won).

Transmitters: 12.

Low power repeaters: 8.

People's Democratic Republic of Korea

(North Korea)

(625-line standards, System D)

PYONGYANG —Govt. operates 2 experimental stations.

Note: No additional information available.

Kuwait

(625-line standards, Systems B & G)
Color: PAL System

Sets in use: 600,000 color

Kuwait Television (Govt., commercial), Ministry of Information, P.O. Box 621, Safat, State of Kuwait. Tel. 2415300-2415350. Cable: ALIRSHAD. Ch. 5, Multa, ERP 100 kw; Ch. 6, Rawdatain, 200 kw; Ch. 8 & 10, Failaka, 670 kw; Ch. 24 & 39, 12 kw (Kuwait City); Ch. 61, Failaka, 1.4 kw (experimental). TV tape recording facilities. Began color telecasting March 1973.

Personnel: Sabah Al-Ahmed Al-Jaber Al-Sabah, deputy prime minister, minister of foreign affairs & minister of information; Naser Mohammed Al-Ahmed Al-Jaber Al-Sabah, under secretary of the ministry of information.

Hours of operation: 93 hours per week; 4 extra hrs. per day from June to mid-Sept.

Rates: Peak two min. rate: 864; peak 30 sec. rate: 270 (Dinars).

Programs: 2.

Transmitters: 6.

Repeater: 1.

Satellite earth stations: 3 transmit/receive in operation.

Lebanon

(625-line standards, System B)
Color: SECAM System

Sets in use: 200,000 black & white;
300,000 color

Radiodiffusion Libanaise, Ministère de l'Information, Beirut, Lebanon. Tel. 346880. Telex: 20786. Cable: Radioliban.

Personnel: Kazem Hage-Ali, director of broadcasting; Louis Rizk, chief, technical department; Nizar Mikati, chief, programs department; Antoine Aoun, chief, cabinet; Faouzi Fehmy, chief, public relations section.

Tele-Liban S.A.L., BP 11, Beirut 5054, Lebanon. Tel. 450 100. Telex: 20923. Cable: Teleliban Beyrouth. TV tape recording facilities.

International TV Directory

Personnel: Moussa Kanaan, president & chairman; Elie Ghostline, assistant general manager for technical affairs; Antoine Remy, program & production manager; Sami Abu Ezzedine, administrative manager; Khalil Moussaalem, financial manager; Elias Abou Karam, technical manager; Sallim Tabet, Internal auditor.

Rates: Peak hour, 10,500; peak 30 sec., 5,800 (Lebanese pounds).

Networks: 3.

Transmitters: 10.

Low power repeaters: 5.

Liberia

(625-line standards, System B)
Color: PAL System

Sets in use: 25,000 black & white;
10,000 color

MONROVIA —The Liberian Broadcasting System (Govt., commercial), P.O. Box 594, Monrovia, Liberia. Tel. 271250. Ch. E-6 (V-182.25, A-187.75). Transmitter 1 kw, ERP 5.75 kw. Started Jan. 1964. TV tape recording facilities.

Personnel: Dr. Peter L. Naigow, director general; J. Eustace Smith, deputy director general, broadcasting; Wessa Dennis, deputy director general, administration; Margaret Williams, director of personnel & administration; Sam Bonah, asst. director general, television; Dr. Jerome Z. Bolka, asst. director general, development, planning & research; Joseph Davies, comptroller; Olivia Shannon, asst. director general, radio; Florida Traub, director, rural communications network; Victoria Reffell, deputy director of broadcasting; Bolling Doekieh, director, television production & program.

Represented in U.S. by: Intercontinental Services Ltd., 183 Madison Ave., New York, NY 10016. Tel. 212-679-3910.

Represented in United Kingdom by: Pearl & Dean International Ad. Ltd., 27 St. John Square, London EC1 M4BA. Tel. 01253-8197. Telex: 264123. Cable: INTERADS London.

Hours of operation: 18:15-23:00, Mon.-Fri.; 16:15-23:00, Sat.; 14:15-22:30, Sun.

Rates: Peak hour: 254; peak 30 sec.: 44 (U.S. dollars).

Low power repeaters: 3.

Libyan Arab Republic

(625-line standards, System B)
Color: SECAM System

Sets in use: 235,000

People's Revolutionary Broadcasting Corp. Television (Govt., non-commercial), P.O. Box 333, Tripoli. Tel. 32451.

Personnel: Rajab El Saliheen Ahmed, vice director general; Muhamed Mustafa Ibrahim, director of administration; Abdulla El Miquiri, director of public relations; Amer Oun, director of planning; Amar El Mahjoob, director of technical dept.; Ibrahim Sakah, director of program dept.; Soliman El Azabi, director of news dept.; Mustafa Hudidan, director of finance dept.

Transmitters: 10.

Luxembourg

(625-line standards, Systems C, G & L)
Color: SECAM & PAL Systems

Sets in use: 90,000

Note: Additional sets in neighboring Belgium, France & Germany receive RTL programs.

LUXEMBOURG (Dudelange) —RTL, Radio-Tele-Luxembourg (Commercial), Villa Louvigny, Luxembourg. Tel. 4766-1. Ch. 7, 100 kw; Ch. 21, 1000 kw Ch. 27, 1000 kw. TV tape recording facilities. Started Jan. 1955.

Personnel: Mathias Felten, chairman, Administrative Council; Gust Graas, director general; Jules Felten, director; Jacques Neuen, secretary general; Jacques Navadic & Jean Stock, directors of TV programs; Leon Maack, technical director; Paul Faber, chief engineer; Jos Pauly, head of exploitation; Paul Ulvelling, director of administration (TV); Nic Weber, director, International relations; Michele Navadic, film buyer; Gerard Le Febvre, sales manager.

U.S. Representative: RKO General Broadcasting, 1440 Broadway, New York, NY 10018.

Hours of operation: 12-13:30 p.m. & 5:30-11 p.m., Mon.-Tues. & Thurs.-Fri.; 12-13:30 p.m. & 5-11 p.m., Wed. & Sat.; 12:00-2:30 p.m. & 5-11 p.m., Sun.; 12:30-1:30 p.m., Mon.-Sat.

Rates: Peak min., 11.400; 15 sec., 4.650 (French Francs).

Transmitters: 3.

Cable television service: 150 systems in operation, serving approximately 50,000 subscribers.

Macau

Sets in use: 20,000 black & white;
70,000 color

Teledifusao de Macau, Ghia.

Rates: Peak 30 sec., 1.950.00 (Patacas).

Transmitter: 1.

Low power repeaters: 3.

Satellite earth station: One in operation.

Madeira Islands

(See Portugal)

Democratic Republic of Madagascar

(625-line standards, System K)
Color: SECAM System

Sets in use: 40,000 black & white;
10,000 color

RTM, Radio Television Malagasy (Govt., non-commercial), BP 442, Tananarive, Madagascar. Tel. 223 81, 217 45.

Personnel: Simon Andriamialison, director; Joachim Andrianarisoa, deputy; Louis Rasamoelina, news manager; Jean Paul Razafimanantsoa, public relations man-

Media Brokerage Specialist
CATV, TV and Radio

THE TED HEPBURN COMPANY

Ted Hepburn, President Todd Hepburn, Vice-President
P.O. Box 42401, Cincinnati, Ohio 45242 (513) 791-8730

ager; Hanta Rabesandratana, program manager; Niry Rakotondramala, production manager; Dieudonne Ramanamirija, chief engineer.

Transmitters: 2.

Low power repeaters: 3.

Malaysia

(625-line standards, System B)
Color: PAL System

Sets in use: 46,706 black & white;
1,457,591 color

Television Malaysia, Dept. of Broadcasting, Govt. of Malaysia (Govt., commercial), Angkasapuri, Kuala Lumpur 22-10, Malaysia. Tel. Kuala Lumpur (03) 445333. Telex: MA 30283 (radio); MA 31383 (TV). Programs are transmitted in four languages: Bahasa Malaysia, English, Mandarin and Tamil.

Personnel: Dato' Abdullah Mohamad, director general; Zain Mahmood, deputy director general, programming; Mohd Subhl Mohd Sayuti, deputy director general, engineering; Jaafar Kamin, director, programs; Salleh Pateh Akhir, director, news; Madzhi Johari, controller, radio; Zainal Abu, director, training; Tamimuddin Karim, director, Sabah; Safian Abdul Ghani, director, Sarawak; Yap Swee Choon, director, northern region; Noori Ali, director, southern region; Lokman Halim, director, eastern region.

Hours of operation: Network I—17:00-24:00, Mon.-Wed.; 15:00-24:00, Thurs. & Sun.; 10:00-24:00, Fri.-Sun. Network II—N.A.

Rates: Peak one hour, 200,000; peak 60 sec., 19,100; 40 sec., 12,730; 30 sec., 8,680; 20 sec., 5,780 (Malaysian Ringgit).

Networks: 2.

Transmitters: 39.

Low power repeaters: 6.

Satellite earth station: 2 in operation.

Maldives

(625-line standards, System B)
Color: PAL System

Sets in use: 772 black & white; 2,239 color

MALE —Tv Maldives (Govt., commercial), Male. Ch. E-7. Transmitter 1 kw, ERP 11.75 kw.

Personnel: Hussein Shihab, deputy director; Easa Ibrahim, maintenance engineer.

Rates: Peak one hour: 600; peak 30 sec., 55 (Rufiyas).

Network: One.

Transmitters: 2.

Satellite earth station: One in operation.

Malta

(625-line standards, System B)
Color: PAL System

Sets in use: 68,464 black & white;
44,866 color

WARDAMANGA —TVM, Television Malta (Semi-Govt., commercial), Xandir Malta, Broadcasting House, P.O. Box 82, Gwardamanga, Malta. Tel. 25051. Cable: Xandir. Telex: MW 1443. Ch. E-10 (V-210.25, A-215.75). Transmitter 1.5 kw, ERP 8 kw. TV tape recording facilities. Started Sept. 1962.

Personnel: Anthony Pellegrini, head of Xandir Malta; Emmanuel Haber, assistant head of Xandir Malta; Norman Hamilton, head of TV programs; Paul Abela, chief engineer; John Saliba, head of air-time sales; Charles Flores, head of news division.

Represented in U.S. by: Intercontinental Services Ltd.

Hours of operation: 18:00-23:30, daily; 14:00-23:30, Sat.-Sun.

Rates: 60 sec., 142; 45 sec., 123; 30 sec., 106; 15 sec., 81 (Maltese Liras).

Program: One.

Transmitter: One.

Martinique

(625-line standards, System K)
Color: SECAM System

Sets in use: See RFO, France

FORT DE FRANCE —RFO, La Clairiere, P.O. Box 662, 97262 Fort-de-France,

Martinique, French West Indies. Tel. 71.16.60. Ch. 4. Transmitter 1 kw.

Personnel: Marcel Beaudza, manager.

Low power repeaters: 8.

Mauritius

(625-line standards, System B)
Color: SECAM System

Sets in use: 85,000 black & white;
25,000 color

CUREPIPE —MBC TV, Mauritius Broadcasting Corp. (Commercial), Broadcasting House, Louis Pasteur St., Forest-Side, Mauritius. Tel. 6-5000-3. Telex: IW 4230 Maubroad. Ch. E-4. Transmitter 5 kw, ERP 15 kw. Started Feb. 1965. Low-power repeaters on Ch. E-7, E-9, E-12.

Personnel: Basdeo Ramudhin, director general; Anil Suraj Bali, deputy director general; Manda Boollell, general program organizer; Purmanand Ramlackhan, Indian program organizer; Herbert St. Lambert, chief engineer; Trilock Dwarka, head of news; Bijaye Coomar Madhou, head of current affairs & documentaries; Abdool Baki Ahmadi, educational program organizer; Bapnaya Mulliah, secretary; Yan Jankoo, public relations officer; Guy Dupuch, literary, artistic & musical organizer.

Hours of operation: 16:00-23:00, daily.

Rates: Peak 30 sec., 1,050 (Mauritian Rupees).

Network: One.

Transmitters: 7.

Low power repeaters: 3.

Mexico

(525-line standards, System M)
Color: NTSC System

Sets in use: 7,000,000 black & white;
5,000,000 color

All stations commercial except where noted

Note: Stations listed originate programming; all others are repeaters.

Cable television service: 74 systems serving 330,194 subscribers.

Satellite earth stations: 14.

Direct broadcasting satellite: Under construction, estimated completion 1985.

CHIHUAHUA, Chihuahua —XHIT-TV, Corporacion Mexicana de Radio y Television S.A. de C.V., Periferico Sur No. 4121, Col. Fuentes del Pedregal, Mexico 12, D.F. Tel. 568-1313. Ch. 4. ERP 22.65 kw. Started Oct. 7, 1968.

Rates: Peak one hour, 4,320,000; peak 30 sec., 360,000; peak 3 sec., 180,000 (Mexican Pesos).

CULIACAN, Sinaloa —XHQT-TV, TV de Culiacan S.A., Loma El Mirador, Frac. Lomas de Culiacan, Culiacan. Ch. 3. ERP 29.7 kw. Started Sept. 11, 1964.

Personnel: Francisco Madero H., director general; Carlo H. Gama D., gen. mgr.; Carlos Corrales L., sales mgr.

Hours of operation: 17:00-23:00.

DURANGO, Durango —XHND-TV, Ch. 12. ERP 1 kw.

ENSENADA, Baja California —XHS-TV, Antonlo Suarez Reyes, Av. Punta Banda y Eugenia, Fraccionamiento Chapultepec, Ensenada. Ch. 23. ERP 226 watts. Started Dec. 2, 1963.

GUADALAJARA, Jalisco —XEDK-TV, Television, Tapatia S.A. de C.V., Av. Circunvalacion No. 265 Col. Independencia, Guadalajara, Jalisco 44340. Ch. 6. ERP 73 kw. Started Aug. 23, 1960.

Personnel: Carlos E. Linares, director.

Rates: Peak one hour, 10,000; peak 30 sec., 300 (U.S. dollars).

Transmitters: 2.

Cable television service: 25 systems serving 110,000 subscribers in area surrounding Guadalajara.

GUADALAJARA, Jalisco —XHGT-TV, Televisora de Occidente S.A. Ch. 4. ERP 100 kw. Started Aug. 18, 1961.

HERMOSILLO, Sonora —XHUS-TV, Universidad de Sonora (Non-commercial, cultural). Ch. 8. ERP 1 kw.

HILDALGO DEL PARRAL, Chihuahua —XHMH-TV, Ch. 12. ERP 1 kw.

JUAREZ, Chihuahua —XEJ-TV, Television de la Frontera S.A., Vicente Guerrero 704, Ciudad Juarez. Ch. 5. ERP 9.95 kw. Started May 3, 1954.

LA PAZ, Baja California —XHKT-TV, Television La Paz S.A., Apdo. Postal 222. Ch. 10. ERP 8.2 kw. Started May 30, 1968.

LEON, Guanajuato —XHL-TV, Televisora de Leon Guanajuato S.A. Ch. 10. Transmitter 25 kw, ERP 150 kw. Started March 26, 1968. Repeats XEW-TV. Originates local programming.

LOS MOCHIS, Sinaloa —XHCG-TV, Jose Manuel Acosta Castaneda, Blvd. Rosales 201 Nte. Ch. 12. Transmitter 50 watts, ERP 2 kw.

MAZATLAN, Sinaloa —XHMZ-TV, Televisora del Pacifico S.A. Ch. 7. Transmitter 5 kw, ERP 63 kw. Started July 1969. Repeats XHGC-TV. Originates local programming.

MERIDA, Yucatan —XHY-TV, Televisora de Yucatan S.A., Calle 60 No. 385, Merida. Ch. 3. ERP 38 kw. Started Jan. 29, 1963.

MERIDA, Yucatan —XHST-TV, Sistema Teleyucatan S.A., Paseo de la Reforma No. 45, Piso 16, Mexico, D.F. Ch. 13. ERP 42.5 kw.

MEXICALI, Baja California —XHBC-TV, Televisora de Mexicali S.A., Apdo. Postal 1356, Mexicali. Ch. 3. Transmitter 25 kw, ERP 84 kw. Started April 11, 1959.

MEXICO CITY, Distrito Federal —XEIPN-TV, Instituto Politecnico Nacional, Carpio 475 Col. de Santo Tomas, Mexico 17, D.F. (Govt., cultural, non-commercial). Ch. 11. ERP 300 kw.

Televisa S.A. operates XEW-TV, XHGC-TV, XHTV & XHTM-TV, Mexico City.

Personnel: Romulo O'Farrill Jr., chairman of the board; Emilio Azcarraga Milmo, president; Miguel Aleman Velasco,

executive vice president; Alejandro Sada, group vice president; Jorge Kanahuati, vice president; Alejandro Quintero, vice president in charge of planning & development; Guillermo Canedo, vice president in charge of international affairs; Fernando Diez Barroso, vice president, operations & film buyer; Mario de la Piedra, production director; Othon Velez, vice president, sales; Jesus Lozano, administrative vice president; Aurelio Perez, news department vice president; Emilio Diez Barroso, sports department director.

Repeaters: 88.

MEXICO CITY, Distrito Federal —XEW-TV, Televimex S.A., Av. Chapultepec 18, Mexico 7, D.F. Tel. 585-33-33. Ch. 2. Transmitter 30 kw, ERP 100 kw. TV tape recording facilities. Started Oct. 1951.

Repeaters: 157.

MEXICO CITY, Distrito Federal —XHDF-TV, Corporacion Mexicana de Radio y Television S.A. de C.V., Periferico Sur No. 4121, Col. Fuentes del Pedregal, Mexico 12, D.F. Tel. 568-1313. Ch. 13. Transmitter 50 kw, ERP 312 kw. TV tape recording facilities. Started Oct. 12, 1968.

Personnel: Raul Martinez-Ostos, general director; Jesus Tapia, production & programming director; Victor Fernandez, technical & operative director; Gabriel Hernandez, management & finances director; Arturo Villanueva, commercial director; Moises Lozano, news director; Gabriela Garcia, production deputy director; Manuel Morales de la Parra, programming deputy director; Ernesto Sarenana, broadcast & maintenance deputy director; Joaquin Avila, technical operations deputy director; Bernardo Stril, international relations deputy director.

Rates: Peak one hour, 4,320,000; peak 60 sec., 360,000; peak 30 sec., 180,000 (Mexican Pesos).

Transmitters: 44.

Repeaters: 44.

MEXICO CITY, Distrito Federal —XHGC-TV, Television Gonzalez Camarena S.A., Av. Chapultepec 18, Mexico 7, D.F. Ch. 5. Transmitter 30 kw, ERP 100 kw. Started Aug. 1952. Operated by Televisa S.A.

Repeaters: 31.

MEXICO CITY, Distrito Federal —XHTV, Television de Mexico S.A., Av. Chapultepec 18, Mexico 7, D.F. Ch. 4. Transmitter 30 kw, ERP 100 kw. Started Sept. 1, 1950. Operated by Televisa S.A.

Repeaters: 3.

MEXICO CITY, Distrito Federal —XHTM-TV, Fomento de Television Nacional S.A. de C.V., Av. Chapultepec 18, Mexico 7, D.F. Ch. 8. Transmitter 30 kw, ERP 300 kw. Started Nov. 1968. Operated by Televisa S.A.

Repeaters: 2.

MONTERREY, Nuevo Leon —XEFB-TV, Cadena Televisora del Norte S.A., Espinoza Pte. 780, Monterrey. Ch. 3. ERP 100 kw. Started Oct. 9, 1963.

MONTERREY, Nuevo Leon —XHAW-TV, Jesus D. Gonzalez, Paricutin Sur 316,

Monterrey. Ch. 12. Transmitter 10 kw, ERP 100 kw. Started Oct. 31, 1964.

NUEVO LAREDO, Tamaulipas —XEFE-TV, Rafael Tijerina Carranza, Aldama 2611, Apdo. 4157, Nuevo Laredo. Ch. 2. ERP 21 kw.

OBREGON, Sonora —XHI-TV, Televisora del Yaqui S.A., Miguel Aleman 424 Sur, Cerro Yucuribampo, Ciudad Obregon, Sonora. Ch. 2. ERP 87.6-kw. Started Aug. 26, 1965.

Personnel: Javier Hernandez, general manager.

PIEDRAS NEGRAS, Coahuila —XHNP-TV, Ch. 3. ERP 6 kw.

TAMPICO, Tamaulipas —XHGO-TV, Televisora del Golfo S.A., Bolivar 104, Col. Cambell, Tampico, Tamps. Ch. 7. ERP 57 kw.

TAMPICO, Tamaulipas —XHFV-TV, Flores y Flores Enc. Ch. 9. Started March 1971. Repeats XHGC-TV. Originates local programming.

TENOSIQUE, Tabasco —Ch. 12.

TIJUANA, Baja California —XETV, Radio Television S.A., Apdo. Postal 121, Tijuana. Ch. 6. ERP 100 kw. Started Feb. 1953.

TIJUANA, Baja California —XEWTV-TV, Televisora de Calimex S.A., Apdo. Postal 12, Tijuana. Ch. 12. Transmitter 10 kw, ERP 66 kw. Started July 1960.

Rates: Peak one hour, 5,000; peak 30 sec., 300 (U.S. dollars).

TINAJAS-PARRAL, Chihuahua —XHJMA-TV, Jose Manuel Acosta Castaneda, Mazatlan 31, Mexico, D.F. Ch. 3. Transmitter 1 kw, ERP 2 kw. Started Jan. 17, 1968.

TORREON, Coahuila —XELN-TV, Televisora de la Laguna S.A. Ch. 4. Transmitter 1 kw, ERP 4 kw. Started Dec. 1958. Repeats XHGC-TV. Originates local programming.

TORREON, Coahuila —XHIA-TV, Jose Manuel Acosta Castaneda, Corona 330. Ch. 2. Transmitter 5 kw, ERP 13.5 kw. Started Dec. 21, 1966.

Monaco

(625-line standards, Systems L & G)
Color: SECAM & PAL Systems

Sets in use: 17,200 color

MONTE CARLO —TMC, Tele Monte-Carlo (Commercial), 16 Boulevard Princess Charlotte, Monte Carlo 98090. Tel. (93) 50.59.40. TV tape recording facilities. Started Nov. 1954.

Personnel: Jean-Louis Medecin, acting president; Gerard Eymerly, director general; Christian Micheo, technical director; Michel Lacroix, program director; Marcel Ardissou, public relations.

Rates: Peak 60 sec., 13,070; peak 30 sec., 7,380 (French Francs).

Networks: One French; 2 Italian.

Transmitters: One VHF, L/SECAM; 2 UHF L/SECAM; 2 UHF G/PAL.

Repeater: One.

International TV Directory

Mongolia

(625-line standards, System D)

Sets in use: 2,000

ULAN BATOR —Government. Note: No additional information available.

Morocco

(625-line standards, System B)
Color: SECAM System

Sets in use: 966,651 black & white;
131,994 color

Radloddiffusion Television Marocaine, R.T.M. (Govt., commercial), 1 rue El Brihi, Rabat, Morocco. Tel. 64871, 64092, 64443, 64274. Telex: (048) 31010, 31984, 31687. Cable: Rtm Rabat.

Personnel: Bennacer Drissi Qeytoni, director general; Mohamed Bendeddouche, director, radio; M'Hamed Jamal Eddine Tanane, technical director; Ahmed Rayane, foreign relations; Mehd Bouzekri, chief, administrative & financial affairs; Tahar Bellarbi, chief, tv editing; Maria Amar, chief, Arabic radio; Mohamed Khyiat, chief, French radio.

Networks: One.

Transmitters: 25.

Low power repeaters: 40.

Satellite earth stations: 2 in operation.

Direct broadcasting satellite: Planned, estimated completion after 1990.

Mozambique

(625-line standards, System G)
Color: PAL System

Sets in use: 1,000 black & white; 4,000 color

Televisao Experimental (Govt., non-commercial), C.P. 2675, Avenida Julius Nyerere 930, Maputo, Mozambique. Tel. 744788. Ch. 33. Transmitter 1 kw. Tape recording facilities. Started Feb. 3, 1981.

Personnel: Antonio Eduardo Lima Schwalbach, director general.

Hours of operation: 18:30-22:00, Sun.

Netherlands

(625-line standards, Systems B & G)
Color: PAL System

Sets in use: 1,932,000 black & white;
4,541,000 color

Nederlandse Omroep Stichting (Private broadcasting organizations working together within public system), P.O. Box 10, 1200 JB Hilversum, Netherlands. Tel. 779111. Telex: 43312. Cable: NOS.

Personnel (Executive Board): P. van Dijke, chairman; A. van den Heuvel, vice chairman & member in charge of program affairs; H. Spaan, member in charge of economic affairs; C. Hagenbeek, member in charge of personnel/facility affairs; P. Beugels, member in charge of cultural & educational affairs/regional radio; F. van Geest, general secretary; C. van de Haak, general policy dept.; W. Bekkers, audience research dept.; J. W. Wieringa, financial controller; B. Geersing, legal dept.; J. Arnolds, international affairs

dept.; A. Eygenhulsen, managing director, radio; E. van Westerloo, managing director, television.

Hours of operation: 10:00-12:00, 14:00-24:00, daily, average First Program; 18:00-24:00 average Second Program; educational programming, 10 hrs. & 25 min. weekly. Began color broadcasting Oct. 1967.

Advertising sold by Stichting Ether Reclame—STER.

Rates: First Program, sec., 670 (20:00 news); 288 (news at 23:15). Second Program, sec., 500 (19:00 news); 280 (news at 23:15) (Gullders).

Programs: 2.

Transmitters: 14.

Low power repeaters: 15.

Cable television service: 1,150 operating systems serving 2,800,000 subscribers.

Master antenna service: 5,000 systems operating systems serving 500,000 subscribers.

Satellite earth stations: 4 in operation.

Netherlands Antilles

(525-line standards, System M)
Color: NTSC System

Sets in use: 10,000 black & white;
40,000 color

Antilliaanse Televisie Maatschappij N.V. (Govt., commercial), P.O. Box 415, Curacao, Netherlands Antilles.

WILLEMSTAD, Curacao —PJC-TV, TeleCuracao, Box 415, Curacao, N.A. Tel. 611288. Telex: 3332 TELECOM-NA. Ch. 8 (V-181.25, A-185.75). ERP 15 kw. Started Aug. 1, 1960. Increased power Jan. 1, 1973. Second channel, ERP 1 kw. Started Feb. 1982.

Personnel: Norbert Hendrikse, general manager; Yvonne Boekhouder, sales manager; Hubert van der Biest, program manager & film buyer; Jaime Rofina, asst. general manager; Anthony de la Paz, chief engineer.

Hours of operation: 16:00-23:45, daily.

Rates: Prime time, spot 60 sec., 257.00; 45 sec., 218.00; 30 sec., 204.00; 15 sec., 135.00. Non prime time, spot 60 sec., 160.00; 45 sec., 128.00; 30 sec., 117.00; 15 sec., 80.00. Program hour, 1,512.00; 30 min., 784.00; 15 min., 550.00 (NA Florins).

Transmitters: 2.

DRANJESTAD, Aruba —PJA-TV, TeleAruba, Box 392, Oranjestad, Aruba, N.A. Tel. 47302. Ch. 13. Transmitter 500 watts, ERP 3 kw. Started Sept. 29, 1963. Second channel, ERP 1 kw. Started July 1983.

Personnel: Myra Maduro, general manager; Sidney L. Salas, station manager; Gerda M. Salas, sales manager; Demetrio Maduro, program manager; Miguel Roga, chief engineer.

Hours of operation: 17:00-23:00, Mon.-Fri.; 16:00-23:00, Sat.; 15:00-23:00, Sun.

Rates (1981 peak): Spot 60 sec., 116.00; 30 sec., 84.00; 10 sec., 60.00. Program

hour, 720.00; 30 min., 360.00; 15 min., 240.00 (NA Florins).

Low power repeaters: 2.

New Caledonia

(625-line standards, System K)
Color: SECAM System

Sets in use: See RFO, France

NOUMEA —RFO, P.O. Box 327-3, Noumea. Tel. 274327. Ch. 6. Transmitter 50 watts. Started Oct. 1965.

Personnel: Fred Jouhaud, manager.

Low power repeaters: 22.

New Zealand

(625-line standards, System B)
Color: PAL System

Sets in use: 84,725 black & white;
871,982 color

The Broadcasting Corporation of New Zealand (BCNZ), P.O. Box 98, Wellington, New Zealand.

Personnel: Hugh Rennie, chairman; Ian McLean, secretary of the Corporation; Ian Cross, chief executive.

The Corporation operates two television networks—Television-1, originated from Avalon television complex in Lower Hutt (near Wellington) & Television-2, originated from Auckland studio. Both networks are operated by Television New Zealand, P.O. Box 3819, Auckland. Tel. 770630 or 398796.

Personnel: A. Martin, director general; P. Sandlant, controller of engineering.

Hours of operation: TV1, 97 hours weekly; TV2, 85 hours weekly. Six days are commercial. Sundays are non-commercial on each network.

Rates: Peak 30 sec., 4,000 (New Zealand dollars).

Networks: 2.

Transmitters: 48.

Low power repeaters: 596.

Satellite earth station: One in operation.

Nicaragua

(525-line standards, System M)
Color: NTSC System

Sets in use: 150,000 black & white;
20,000 color

Sistema Sandinista de Television (Govt., commercial), Managua D.N., Nicaragua. Tel. 26651. TV tape recording facilities.

Personnel: Ivan Garcia, director general.

MANAGUA —YNSA-TV, Ch. 6. Transmitter 25 kw, ERP 150 kw. Started Dec. 1961.

Hours of operation: 4:00-11:00 p.m., Mon.-Fri.; 9:00 a.m.-11:00 p.m., Sun.

Rates (peak): Spot 60 sec., 850; 30 sec., 582; 20 sec., 432; 10 sec., 353 (Cordobas).

MANAGUA —Ch. 2 (Commercial). Transmitter 20 kw, ERP 100 kw. Started Nov. 1968.

Hours of operation: 5:00-11:00 p.m., Mon.-Fri.; noon-11:00, Sun.

Rates (peak): Spot 60 sec., 772; 30 sec., 528; 20 sec., 394; 10 sec., 319 (Cordobas).

Low power repeaters: 5.

Niger

(625-line standards, System K)
Color: SECAM System

Sets in use: 50,000 black & white;
10,000 color

Office de Radloddiffusion Television du Niger (ORTN) (Govt., educational), B.P. 361, Niamey. Tel. 72 31 53. Telex: 5229.

Voix du Sahel (Radloddiffusion sonore), B.P. 361, Niamey. Tel. 72 22 72.

Tele Sahel (Television Nationale), B.P. 309, Niamey. Tel. 72 31 53.

Personnel: Hama Amadou, director general; Zouidi Issouf, technical director; Maitourare Abdou-Saleye, director, television; Khaled Abdoulaye, director, radio.

Hours of operation: 7:30-12:30 & 15:30-18:30.

Rates: Peak 30 sec., 180,000 (CFA francs).

Network: One.

Transmitters: 10.

Low power repeaters: 8.

Satellite earth stations: 2.

Nigeria

(625-line standards, System B)
Color: PAL System

Sets in use: 450,000 black & white;
50,000 color

Nigerian Television Authority (NTA) (Govt., commercial), Television House, Ahmadu Bells Way, Victoria Island, Private Mail Bag 12036, Lagos, Nigeria. Tel. 01-614900, 01-614949.

Personnel: Vincent Maduka, director general. Managing directors: Godwin Ugwu, Ibadan; Shyngle Wigwe, Benin; Segun Olusola, Enugu; Adamu Augie, Kaduna; Kere Ahmed, Maiduguri; Mohammed Ibrahim, Sokoto; Abdurrahman Micika, National TV Production Center, Lagos.

Rates: Peak hour, 6,825; 30 sec., 2,100 (Naira).

Transmitters: 24.

Northern Mariana Islands

(525-line standards, System M)

Sets in use: 3,800

SAIPAN —WSZE-TV, Micronesia Broadcasting Corp. (Commercial), P.O. Box 914, Saipan, Mariana Islands. P.O. Box 4246, Burlington, Cal. 94010. Tel. 415-348-5713. Ch. 10. ERP 1.5 kw. Started Oct. 1969. One low power repeater.

Represented by: Intercontinental Services Ltd., 20 East 46th St., New York, NY 10017.

Personnel: H. Scott Killgore, president.

Rates: Spot 60 sec., 11.66; 30 sec., 6.85; 15 sec., 5.85. Program hour, 82.80; 30 min., 49.95; 15 min., 32.75; 10 min., 29.30; 5 min., 24.70 (U.S. dollars).

Norway

(625-line standards, System B)
Color: PAL System

Sets in use: 224,802 black & white;
1,114,567 color

Norsk Rikskringkasting—NRK (Govt., non-commercial), Bjornstjerne Bjornsons Plass 1, Oslo 3, Norway. Tel. 45 90 50. Telex: International Relations—76820 nrutl n. Eurovision Office—71794 tvp n. Began operation Aug. 1960. All transmitters carry same program. Main studios in Oslo & regional studios in Bergen, Stavanger, Tromso & Trondheim have tape recording facilities.

Personnel: Bjartmar Gjerde, director general of radio & television; Oddvar Svanevik, director finance & administration; Kjell Loevaas, director of engineering; Otto Nes, director of programs. Heads of departments: Kristian Ogrim, program planning, Eurovision, sales; Eivind Otto Hjelte, news; Rolf Johnsen, sports & outside broadcasts; Oddvar Foss, cultural programs & current affairs; Ada Haug, children's & youth programs; Magne Bleness, drama & music; Rigmor Hansson Rodin, films; Andor Birkeland, international relations.

U.S. Representatives: Oddvar Stenstrom & Jahn Otto Johansen, National Press Bldg., Room 1233, Washington, DC 20045. Tel. 202-662-7278.

Hours of operation: Approximately 16:55-21:30/21:45 (GMT).

Program: One.

Transmitters: 44.

Low power repeaters: 1715.

Oman

(625-line standards, Systems B & C)
Color: PAL System

Sets in use: 70,000 color

Directorate General TV and Radio, Ministry of Information, P.O. Box 600, Muscat, Sultanate of Oman (Govt., non-commercial). Tel. 603222. Telex: 5454 OMAN TV ON. TV tape recording facilities.

Personnel: Hlial Mohamad Al Amery, director general of television; Hamal Al Kindy, technical adviser, ministry of information.

Hours of operation: 15:00-24:00, approximately, daily.

Network: One.

Transmitters: 5.

Repeaters: 19.

Satellite earth stations: 2 in operation.

Direct broadcasting satellite: Planned.

Pakistan

(625-line standards, System B)
Color: PAL System

Sets in use: 850,354

Pakistan Television Corp. Ltd. (Public limited co., commercial), Constitution Ave., Box 1221, Islamabad, Pakistan. Tel. 822191-822195. Telex: RP-5833.

Personnel: Anwar Zahid, acting managing director; Fazal Kamal, director, program administration; Nazir Ahmad Warraich, director, engineering; Matee-ur-Rehman Mirza, finance director; A. Nasir Siddiqui, director, administration & personnel; Muslehuddin, director, international relations & sports; Anwar Hussain, director, current affairs; Mohammad Zubair, director, PTV Academy; Burhanuddin Hasan, director, news & general manager, Rawalpindi; Mohammad Nisar Hussain, general manager, Lahore; Abdul Karim Baluch, general manager, Karachi; Rafique Ahmed Warraich, general manager, Peshawar; Gufran A. Imtiaz, general manager, Quetta.

Hours of operation: Approx. 17:30-23:30, Sat.-Thurs.; 16:30-23:30, Fri.

Rates (1985): Peak one hour, 111,800 (sponsorship charges for 50-60 min. program); peak 30 sec., 9,975 (National Network) (Rupees).

Programs: One.

Transmitters: 10.

Low power repeaters: 5.

Satellite earth station: One.

Direct broadcasting satellite: Planned, estimated completion 1989.

Panama

(525-line standards, System M)
Color: NTSC System

Sets in use: 300,000

PANAMA —RPC-TV, Corporacion Panamena de Radiodifusion (Commercial), P.O. Box 1795, Panama, R.P. Tel. 25-0160. Ch. 4. Transmitter 25 kw, ERP 250 kw. TV tape recording facilities. Started Sept. 1959.

Personnel: Fernando Eleta A., president; Jaime de la Guardia Jr., general manager & film buyer; Jorge Diez, sales & program manager; Lloyd O'Meally, chief engineer; Manuel Torres, news director.

Hours of operation: 8:30 a.m.-1 a.m., daily.

Rates: Peak 30 sec., 290; Class AA, 30 sec., 150; Mon.-Sat., 187.50, Sun. (U.S. dollars).

Network: One.

Transmitter: One.

Repeaters: 3.

PANAMA —TV-2, Televisora Nacional S.A. (Commercial), P.O. Box 6-3092 (El Dorado), Apt. 8371, Panama, R.P. Tel. 60-2222. Telex: 368-2625 (from US), 379-2625 (from elsewhere). Cable: TENASA. Ch. 2. Transmitter 25 kw, ERP 500 kw. Originates programs and has TV tape recording facilities. Started April 1962.

Personnel: Olmedo D. Miranda Jr., general manager; Felix Camargo O., comptroller; Gilberto M. Quezada T., accounts payable; Ana Maria Sanchiz, programming &

production manager; Johnny Anglin, traffic manager.

Hours of operation: 11:00 a.m.-12:00 midnight (EST).

Rates: Peak hour, 3,800; peak 30 sec., 190 (U.S. dollars).

Networks: 4.

Repeaters: 4.

PANAMA —Television Educativa Canal Once TV 11 (Educational), P.O. Box Estafeta Universitaria, Universidad de Panama, Panama. Tel. 13-61-46/23-92-83/23-63-47/23-65-06. Ch. 11. Transmitter 5 kw, ERP 90 kw. TV tape recording facilities. Started Jan. 22, 1978.

Personnel: Itzel V. de Cortes, director general; Julio Barba, sub-director general; Leon Luis Lasso de la Vega, chief engineer assistant; Evidelia Melendez, programming assistant; Manuel Reyes Nuñez, chief of operation; Vilma Barba de Garcia, chief producer; Argelis M. de Jurado, administrator; Rosalina Pinzon, chief assistant of news department.

Hours of operation: 5 p.m.-10 p.m., Mon.-Fri.

Networks: 4.

Transmitters: 4.

Repeaters: 11.

PANAMA —Telemetro Canal 13, Medios Panamenos S.A. (Commercial), P.O. Box 8-116, Panama 8. Tel. 69-2122. Ch. 13. Transmitter 10 kw, ERP 316 kw. Started Oct. 13, 1981.

Personnel: Nicolas Gonzalez-Revilla, president; Bolivar Marquez, general manager; Leonardo Vargas, comptroller; Alejandro Carrasco, director of engineering.

Hours of operation: 4 p.m.-12 p.m., Mon.-Fri.; 2:30 p.m.-12 p.m., Sat.-Sun.

Rates: Peak one hour, 3,500; peak 30 sec., 210 (U.S. dollars).

Networks: 4.

Transmitters: 2.

Repeater: One.

Cable television service: One system in operation serving 6,000 subscribers.

Paraguay

(625-line standards, System N)
Color: PAL System

Sets in use: 150,000 black & white;
200,000 color

ASUNCION —Television Cerro Cora S.A., Canal 9, Av. Carlos A. Lopez 572, Asuncion, Paraguay. Tel. 8422/27. Telex: 370PY. Ch. 9 (V-187.25, A-191.75). ERP 60 kw. TV tape recording facilities. Started Sept. 29, 1965.

Personnel: Dr. Carlos Morinigo Delgado, president; Ricardo Sanchez Abdo, general manager; Jorge Morinigo Escalante, commercial manager; Silvio Martinez, production manager; Lisandro Sanchez, controller; Francisco J. Ordiz, sales manager; Aproniano Martinez, chief engineer; Miguel Angel Rodriguez, program manager; Alberto Herrera, operations manager; Hector Velazquez, press manager.

Hours of operation: 11:30-00:30, daily; 08:00-00:30, Sat.-Sun.

ENCARNACION —Televisora Itapua S.A., Canal 7, Av. Gral. Irrazabal & 25 de Mayo, Encarnacion, Paraguay. Tel. 071-4450, 071-4560. Ch. 7 (V-175.25, A-179.75). ERP 50 kw. TV tape recording facilities. Started Nov. 3, 1976.

Personnel: Jorge Mateo Granada, general manager; Hector Granada, chief, press; Nidia Navarro, controller; Aproniano Martinez, engineer.

Hours of operation: 17:00-00:03, daily; 08:00-00:30, Sat., Sun.

CIUDAD PRESIDENTE STROESSNER —Televisora Del Este S.A. Area 5, Itaipu-Ciudad Pte. Stroessner-Alto Parana. Tel. 061-8859. Ch. 13, ERP 50 kw. TV tape recording facilities. Started Dec. 24, 1979.

Personnel: Amancio Villalba Vera, general manager; Oscar Escobar, press manager.

Hours of operation: 17:00-00:00, daily; 08:00-00:30, Sat.-Sun.

Transmitters: 4.

Low power repeaters: 2.

Peru

(525-line standards, System M)
Color: NTSC System

Sets in use: 1,364,933

AREQUIPA —Radio Continental TV S.A. (Commercial), Avenida Independencia No. 56, Box 856, Arequipa. Tel. 232020. Ch. 6. Transmitter 8 kw. Low power repeaters: 10. TV tape recording facilities.

Personnel: J. Antonio Umberto Delgado, general manager; Jose Linares Bezold, program manager; Dante Simoni, chief engineer; Fernando Ruiz de Somocurcio, regional manager; Alejandro Umberto B., sales manager.

Hours of operation: Average 17 hours daily.

Rates: Peak one hour, 2,110,640; peak 30 sec., 256,967 (Peruvian Sol).

Transmitter: One.

Repeaters: 16.

Satellite earth station: Planned.

LIMA —OAD-TV, Ministry of Education (Govt., educational-cultural, non-commercial), Ministerio de Educacion Publica Oireccion de Cultura, Lima. Tel. 275737. Ch. 7. Transmitter 100 watts, ERP 150 watts. Started Jan. 1958.

Personnel: R. Garrido M., director general; A. E. Mousalve, director of engineering.

Note: No recent information available.

LIMA —OAX44-TV, Compania Peruana de Radiodifusion S.A. (Commercial), Esquina Montero Rosas y Merino Caranza 1099, Santa Beatriz, Lima. Tel. 7289850. Ch. 4. Transmitter 3 kw, ERP 6 kw. Started Dec. 1958. Low power repeaters: 72.

LIMA —OAY4A-TV, Panamericana Television S.A. (Commercial), Av. Arequipa 1110, Lima 1, Peru. Tel. 718920. Ch. 5. Transmitter 10 kw, ERP 100 kw. TV tape recording facilities.

International TV Directory

Personnel: Eduardo Bruce Montes de Oca, general manager; Miguel Villa Gutierrez, technical manager; Alfredo Marcilio, sales manager.

High power transmitters: 12.

Repeaters: 61.

Cable television service: One system in operation serving 500 subscribers in Lima.

Philippines

(525-line standards, System M)
Color: NTSC System

Sets in use: 3,510,504 black & white;
487,570 color

Satellite earth stations: 12 in operation.

Cable television service: 5 systems in operation.

Direct broadcasting satellite: Planned.

Intercontinental Broadcasting Corp., Capitol Hills, Diliman, Quezon City (Commercial). Tel. 97-61-37, 97-65-65. Key station: Ch. 13. Transmitter 25 kw. Started Feb. 1, 1975.

Personnel: Jose T. Jalandon, gen. mgr.; Connie Lao, administrative director; Tex B. Panganiban, sales mgr.; Tony Llenes, production mgr.; Francisco Villanueva Jr., provincial network mgr.; Francisco Evangelista, merchandising mgr.; Pedro Seraspe, engineering mgr.; Eduardo Ranosa, news & public affairs mgr.; Honorio Gumangan, finance mgr.

Hours of operation: 09:00-16:00 (GMT).

Rates: Peak 30 sec.: 7,500 (Pesos).

Transmitters: 8.

Repeaters: 25.

Republic Broadcasting System Inc., GMA Radio-Television Arts (Commercial), EDSA, Diliman, Quezon City, Metro Manila, Philippines. Ch. 7. Tel. 99-50-49. Telex: 63467 GMARTS PN.

Personnel: Menardo R. Jimenez, president & chief executive officer; Eubulo G. Verzola, exec. vice president; Graclano P. Gozun, senior vice president, finance; Borromeo R. Jimenez, senior vice president, personnel & administration; Marcos A. Elizan, senior vice president, engineering; Frederico Garcia, president, Network Marketing Corp.

Rates: Peak 30 sec.: 10,600 (Pesos).

Transmitters: 4.

Repeaters: 25.

Kanlaon Broadcasting System Inc., Broadcast City, Capitol Hills, Diliman, Quezon City (Commercial). Tel. 977661-66. Telex: 63886 KAYBEE PN. General managers for KBS, RPN, BBC. Three major networks. Color TV tape recording facilities. Satellite coordinating center.

Personnel: Felipe G. Medina Jr., gen. mgr.; Antonio Soriano, engineering mgr.; Frankie Abao Jr., news mgr.

Radio Philippines Network Inc. (see Kanlaon Broadcasting System above). Key station: Ch. 9. Transmitter 25 kw, ERP 250 kw.

Personnel: Felipe Medina Jr., gen. mgr.; Casey Francisco, asst. gen. mgr., programming; Wilma Galvante, production mgr.

Hours of operation: 6 a.m.-1:30 a.m.

Rates: Peak 30 sec. rate: 10,400 (Pesos).

Transmitters: 7.

Relays & translators: 20.

Banahaw Broadcasting Corp. (see Kanlaon Broadcasting System above). Key station: Ch. 2. Transmitter 35 kw.

Personnel: Vic Vianzon, officer-in-charge.

Hours of operation: 6 a.m.-1:30 a.m.

Transmitters: 4.

Maharlika Broadcasting System (MBS), Broadcast Plaza, Bohol Ave., Quezon City (Commercial). Tel. 977667. Telex: 7404.

Personnel: Ronnie Nathganielsz, broadcast network mgr.; Rene Dalogdog, director, operations; Ed Finlan, director, public affairs; Tony Leduna, chief of engineering.

Transmitter: One.

Cable television service: 3 systems in operation.

Satellite earth station: One in operation.

BACOLOD CITY—DYAF-TV, Catholic Welfare Organization, 2307 Pedro Gil, Santa Ana, Manila. Tel. 58-48-28. Ch. 10. Transmitter 5 kw. Started Oct. 4, 1974.

Personnel: Fr. Jose A. Rodriguez, station mgr.; Jean C. Camarista, sales, traffic & program mgr.; Abraham Habaradas, chief engineer.

Rates: Peak one hour, 5000.00; spot 60 sec., 200.00, peak 30 sec., 72.00 (local); spot 60 sec., 3000.00, peak 30 sec., 7,800.00 (national) (Pesos).

DAVAO CITY—DXSS-TV, Southern Broadcasting Network, 3881 E. Vallejo St., Santol Sta. Mesa, Metro Manila. Tel. 61-24-49. DXSS TV-7, Davao (Commercial), Pacquing & Sons Bldg., McArthur Hwy., Bangkal, Davao City, Philippines. Tel. 8733, 8142. Transmitter 1 kw, ERP 20 kw. Started Oct. 1975.

Hours of operation: 9 a.m.-midnight.

Rates: 30 sec., 500; one hour, 5,350 (Pesos).

ZAMBOANGA CITY—DXLL-TV, Zamboanga TV Corp., Lopez & Sons Radio/TV/Press Bldg., Campaner St., Zamboanga City. Tel. 22-07. Manila sales office: Room 305, Margarita Bldg., J. P. Rizal Cor., Cardona St., Makati Metro Manila. Tel. 88-24-70. Ch. 3. Transmitter 2,500 watts, ERP 3 kw. Started Sept. 1974. Affiliated with Republic Broadcasting System, GMA, Channel 7, Manila.

Personnel: Armando A. Lopez, president & general manager; Felipe M. Rama Jr., vice president for sales & Manila manager; Max Enriquez Jr., station manager; Andy Navarro, chief engineer.

Hours of operation: 11:00 a.m.-11:30 p.m.

Rates: Peak hour: 6,300.00; peak 30 sec. rate: 300.00; 60 sec., 525.00; 30 sec., 300.00 (national prime time); 60 sec., 325.00; 30 sec., 200.00 (national non-

TV Radio Newspaper CATV

Robert W. Rounsaville & Associates
MEDIA BROKERS AND CONSULTANTS

P.O. BOX 11898
ATLANTA, GA
(404) 261-3000
1-800-531-1500

P.O. BOX 2991
ORLANDO, FL
(305) 423-9426
1-800-328-3500

prime); local rates: 60% of national rates (Pesos).

ZAMBOANGA CITY—DXLA-TV, First United Broadcasting Corp., 2587 Taft Ave., Manila. Tel. 59-02-72. Ch. 9. Transmitter 1 kw. TV tape recording facilities. Started May 17, 1978.

Personnel: Basilio S. Apolinario II, station mgr.; Ric San Juan, sales mgr.; Val Matias, program mgr.; Rene Fernandez, production mgr.; Wilfrido Bernardo, chief engineer.

Hours of operation: 03:00-05:00 & 09:00-16:00 (GMT).

Satellite earth station: One in operation.

Cable television service: 4 systems in operation, serving 13,300 subscribers.

Note: See also American Forces stations.

Poland

(625-line standards, System D)
Color: SECAM System

Sets in use: 8,864,768

Polskie Radio 1 Telewizja (Govt., commercial), TVP P-35, 00-950, Warsaw, Poland. Tel. 47-85-01. Telex: 815331 rtv PL.

Personnel: Miroslaw Wojciechowski, president; Wladyslaw Korczak, deputy president, television; Jan Grzelak, deputy president, radio; Zbigniew Drewnowski, director, international relations; Wladyslaw Dluski, deputy director, international relations.

Rates: Peak hour: 18,000.000; peak 30 sec., 150,000 (zloties).

Networks: 2.

Transmitters: 85.

Repeaters: 160.

Direct broadcasting satellite: Planned.

Satellite earth stations: 2 in operation.

Portugal

(625-line standards, Systems B & G)
Color: PAL System

Sets in use: 1,428,000 black & white;
72,000 color

Radiotelevisao Portuguesa E. P. (Govt., commercial), Rua de Sao Domingos a Lapa, 26, Lisbon 3. Tel. 66-61-34. Mailing address: Apartado 2934, Lisboa. Cable: TELVISAO LISBOA. Telex: 12576 (general matters); 12102 CT P (technical matters); 12858 (news & film dept.). General Management, Direction of Programs & External Relations Division: Alameda Linhas de Torres 95, Lisbon 5. Tel. 79-21-86, 79.05.12, 79.30.01-9.

Personnel: Dr. Daniel Proenca de Carvalho, president; Dr. A. Pinho Cardao, Dr. Idalina Neves de Sousa, Dr. J. M. Mendes da Fonseca & Dr. Rui Ressureicao, members of the board of directors; Maria Elisa Domingues, program director; Duarte Figueiredo, information director; Dr. Vieira Machado, staff director; Maria Manuela Furtado, director, international relations.

Sociedade Movierecord Portuguesa, S.A.R.L., 17 Av. Fontes Pereira de Mello, Lisbon, holds exclusive contract for commercial TV advertising on RTP.

Hours of operation: First Program 14:00-23:00, daily, 11:45-23:30, Sun. Second Program 19:45-23:30, daily.

Rates: First Channel (peak)—Spot 60 sec., 26,500 (by day); 107,000 (by night); 15 sec., 12,000 (by day); 46,000 (by night); 6 sec., 6,500 (by day); 23,000 (by night). Second Channel—Spot 60 sec., 32,000; 30 sec., 23,000; 15 sec., 14,000; 8 sec., 8,000 (Escudos).

Programs: 2.

Transmitters: 17.

Repeaters: 40.

Qatar

(625-line standards, System B)
Color: PAL System

Sets in use: 10,000 black & white;
75,000 color

DOHA—Qatar Television & Broadcasting Service (Govt.), Ministry of Information, P.O. Box 1836, Doha, Qatar. Tel. 831333 (Asst. Undersecretary, Ministry of Information); 831443 (Director of Television); 364575 (Director of Broadcasting); 864418 (Director of Engineering). Ch. E-9 (V-203.25, A-208.75). Transmitter 2 x 5

kw, ERP 200 kw. Ch. E-11 (V-217.25, A-222.75). Transmitter 2 x 5 kw, ERP 600 kw. Ch. E-37. Transmitter 2 x 20 kw, ERP 637 kw. TV tape recording facilities. Started Aug. 1970.

Personnel: Issa Ghanim Al-Kowari, Minister of Information; Mohammad Abdul Rahman Al-Kulefki, Undersecretary, Ministry of Information; Shaheen Abdul Rahman Al-Kawari, asst. undersecretary, Ministry of Information; Abdul Rahman Saif Al-Middadi, director of broadcasting; Mana-Abdul Hadi Al-Hajri, director of television; Shaheen Abdul Rahman Al-Kawari, director of engineering; Rashid Mohammed Al-Noaimi, director of administration & finance.

Hours of operation: 3 p.m.-midnight, Sat.-Thurs.; 9 a.m.-noon & 1 p.m.-midnight, Fri. (local time).

Rates: Peak 30 sec., 1,040 (Riyals).

Programs: 2.

Transmitters: 3.

Repeater: One.

Satellite earth station: One in operation.

Reunion

(625-line standards, System K)
Color: SECAM System

Sets in use: See RFO, France

ST. DENIS DE LA REUNION —RFO, BP 309, 97309, St. Denis de la Reunion. Tel. 21 34 56 (Govt., non-commercial). Ch. 22. Transmitter 25 watts. Network 1 started Dec. 1964. Network 2 started 1983.

Personnel: Jean-Pierre Lannes, manager.

Networks: 2.

Transmitters: 5 (Network 1).

Repeaters: 14 (Network 1).

Transmitters: 2 (Network 2).

Romania

(625-line standards, System D)
Color: SECAM System

Sets in use: 3,912,000

Radioteleviziunea Romana (Govt., commercial), Calea Dorobantilor 191, P.O. Box 63-1200, 79757 Bucharest, Socialist Republic of Romania. Tel. 33-47-10.

Personnel: Constantin Petre, director general; Traian Puscasu & Nicolae Dumitru, deputy directors; Tudor Vornicu, director of programming & film buyer; Alexandru Jojea, sales manager; Nicolae Varlam, chief engineer; Mihail Lazar, director, international relations.

Hours of operation: Channel I—20:00-22:30, Mon.; 15:00-16:30 & 20:00-22:30, Tues.-Fri.; 13:30-17:00 & 19:00-23:00, Sat.; 8:30-22:00, Sun. Channel II—19:00-23:00, Sat.; 8:30-22:00, Sun.

Rates: 60 sec. text, 700; 60 sec. text & music, 600 (Mon.-Fri.); 60 sec. text, 1,000; 60 sec. text & music, 850 (Sat. & holidays) (U.S. dollars).

Programs: 2.

Transmitters: 38.

Repeaters: 306.

St. Kitts

(525-line standards, System M)
Color: NTSC System

Sets in use: 2,500 black & white; 1,000 color

BASSETERRE —ZIZ Television (Govt., commercial), Springfield, P.O. Box 555, Basseterre, St. Kitts, West Indies. Tel. 2621. Ch. 5. Transmitter 5 kw, ERP 20 kw. TV tape recording facilities. Started Dec. 1972.

Personnel: Goldwin O. Caines, general manager; Francica Haynes, sales manager; Zephaniah A. Joseph, chief engineer.

Hours of operation: 4 p.m.-12:30 a.m., daily.

Rates: Peak hour: 105; peak 30 sec. rate: 18 (U.S. dollars).

Transmitter: One.

Low power repeaters: 3 in operation at Bayford's, Ottley's & Nevis.

Cable television service: One system in operation serving 1,500 subscribers.

St. Pierre & Miquelon

(625-line standards, System K)

Sets in use: See RFO, France

SAINT PIERRE —RFO, BP 1227-97500, St. Pierre. Tel. 41.38.31. Ch. 8. Transmitter 50 watts. Started April 1967. Repeaters: Ch. 4, Cap a l'Aigle; Ch. 6, Miquelon Pointe du Cheval. Bernard Avran, chief of service.

Samoa (American)

(525-line standards, System M)
Color: NTSC System

Sets in use: 1,000 black & white; 4,500 color

PAGO PAGO —KVZK-2 (Ch. 2), KVZK-4 (Ch. 4), KVZK-5 (Ch. 5). Office of Public Information, KVZK-TV, Govt. of American Samoa, Pago Pago 96799 (Govt., non-commercial). Tel. 633-4191.

Educational TV system. ERP 72 kw, Ch. 2, Ch. 4 & Ch. 5. TV tape recording facilities. Started Sept. 1964. Programming affiliates: ABC, CBS, NBC, PBS.

Personnel: Leo'o V. Ma'o, general manager; Nancy Satele, program manager; Peni Failautusi, production manager; John Savage, chief engineer.

Hours of operation: Ch. 2—7:30 a.m.-11 p.m.; Ch. 4—7:30 a.m.-midnight; Ch. 5—7:30 a.m.-11 p.m.

Networks: 4.

Transmitters: 3.

Repeaters: 3.

Saudi Arabia

(625-line standards, System B)
Color: SECAM & PAL Systems

Sets in use: 50,000 black & white; 1,500,000 color

Saudi Arabian Television, P.O. Box 570, Riyadh, Saudi Arabia (Govt., non-commercial). Tel. 4029710. Telex: 201030 SAUD TV SJ.

Personnel: Dr. Saleh Bin Nasser, assistant deputy minister of radio & television affairs; Mohammad Al-Fhaid, director general of programs & productions; Alaudeen A. Al-Askary, director general of technical affairs.

Hours of operation: 4:30 p.m.-12:30 a.m., Sat.-Wed.; 9 a.m.-1:30 a.m., Thurs.-Fri.

Television stations with production studios: 6.

Transmitting centers: 73.

Repeaters: 13.

DHAHRAN —HZ-22-TV. Aramco TV (non-commercial), Arabian American Oil Co., Box 5000, Dhahran, Saudi Arabia. Tel. 2015. Ch. E-3. Transmitter 6 kw, ERP 12 kw. TV tape recording facilities. Started Sept. 1957. Since 1970, English language film-chain & tape operation.

Senegal

(625-line standards, System K)
Color: SECAM System

Sets in use: 40,000 black & white; 10,000 color

DAKAR —ORTS, Office de Radiodiffusion Television du Senegal (Govt., non-commercial), 58 Boulevard de la Republique, B.P. 1765, Dakar. Tel. 21-14-72. Ch. 7 (V-199.25, A-205.75). ERP 50 watts. Started Feb. 1965. TV tape recording facilities.

Personnel: Marcel Ndione, director general; Pathe Fall Dieye, director of television; Aboubacar Cherif, chief of personnel & acting secretary general.

Rates: Peak 30 sec., 225,000 (Communaute Financiere Africaine).

Program: One.

Transmitters: 2.

Low power repeater: One.

Seychelles

(System B)
Color: PAL System

Sets in use: 4,000 color

MAHE —Radio-Television Seychelles, Box 321, Union Vale, Victoria, Mahe. Ch. 2. ERP 2 x 500 watts. St. Louis, Ch. 7, 6 kw; Anse Faure, Ch. 9, 0.4 kw; Anse Soleil, Ch. 8, 0.4 kw; La Misere, Ch. 5, 0.4 kw; Danzil, Ch. 10, 0.4 kw; Les Cannelles, Ch. 11, 0.4 kw.

Personnel: A. Beaudoin, director, information services; J. Palmyre, chief engineer, radio & TV; I. Afif, controller, TV programs.

Network: One.

Transmitter: One.

Repeaters: 5.

Sierra Leone

(625-line standards, System B)
Plans color: PAL System

Sets in use: 8,000

FREETOWN (New England) —Sierra Leone Broadcasting Service (Govt., commercial), Private Mail Bag, Freetown, Sierra Leone. Tel. 40311, 40597. Ch. E-2 (V-48.25, A-53.75). Transmitter 100 watts, ERP 1 kw. Started April 1963. Ch. E-7 (V-189.25, A-194.75). Transmitter 10 kw, ERP 126 kw. Started Feb. 22, 1978.

Personnel: Joseph W. O. Findlay Jr., director general; M. J. Tunis, director of program services; A. C. Ellis, director of engineering services; F. D. Greene, chief engineer, projects & development; A. R. French, acting controller of production services; W. A. I. George, acting controller of engineering services; J. B. Shanu-Wilson, acting controller of film unit; M. D. Jimmie, acting head of advertising & commercial services; B. A. Davies, acting head of programs. Represented in U.S. by Pan American Broadcasting Co.

Hours of operation: 17:45-23:30 (GMT).

Rates: Spot 60 sec., 30.00; 7 sec., 10.00 (Leones).

Singapore

(625-line standards, System B)
Color: PAL System

Sets in use: 30,293 black & white; 447,674 color

SINGAPORE —Singapore Broadcasting Corporation, Statutory Board, Caldecott Hill, Thomson Rd., Singapore 1129. Postal address: Maxwell Road, P.O. Box 1902, Singapore 9038, Republic of Singapore. Tel. 2560401. Ch. E-5 (Singapore I), Ch. E-8 (Singapore II) & Ch. E-12 (Singapore III). Transmitters 15 kw, ERP 120 kw. Started 1963. TV tape recording facilities. Programs are transmitted in 4 languages—English, Chinese (Mandarin), Malay and Tamil, generally neither channel having the same program or the same language at the same time. Programs are normally subtitled in yet another language.

Personnel: Wee Kim Wee, chairman; Cheng Tong Fatt, deputy chairman; Wong-Lee Siok Tin, general manager; Param Ajeet Singh Bal, asst. gen. mgr., administration; Lim Eng Hai, asst. gen. mgr., operations; Sebastian Tan, director, engineering; Raymon Huang, director, programs, radio; Maureen Liew, director of programs, TV; Chandra Mohan, director, current affairs; Ujagar Singh, director, corporate & project planning; Ananda Perera, director, news; Lim Heng Tow, head, public relations; Sandra Buenaventura, head, program acquisition & scheduling; Paul Seow, head, training.

Hours of operation: Ch. 5, 15:00-24:00, Mon.-Fri.; 13:00-01:00, Sat.; 09:00-24:00, Sun. & Holidays. Ch. 8, 18:00-23:00, Mon.-Fri.; 15:00-23:30, Sat.; 15:00-23:00, Sun. & Holidays; Ch. 12, 20:00-22:30, Mon.-Sun. ETV—08:20-10:30 approx. & 14:00-15:30 approx., Mon.-Fri. (Singapore Time)

Rates: Peak hour, 25,380 (Chinese program sponsored); 20,670 (English program sponsored)

International TV Directory

grams sponsored); peak 30 sec., 5,076 (Chinese); 3,445 (English) (Singapore Dollars).

Programs: 3.

Transmitters: 6.

Satellite earth station: One in operation.

Somali Democratic Republic

MOGADISHU —Ministry of Information & National Guidance plans two transmitters, 100 watts & 500 watts.

Personnel: Ahmed Ali Askar, director of TV project; Mohamed Abdi Hassan, engineer.

South Africa

(625-line standards, System I)
Color: PAL System

Sets in use: 2,000,000

South African Broadcasting Corp. (Govt.-autonomous, commercial), P.O. Box 8606, Johannesburg 2000, South Africa. Tel. (011) 714-9111. Telex: 4-24116.

Personnel: J. A. Eksteen, director general; G. J. Yssel, deputy director general, management services; J. E. van Zyl, deputy director general, news; D. G. H. Mills, deputy director general, technical; P. F. M. de Bruyn, deputy director general, TV1 programs; T. van Heerden, deputy director general, RTV2, RTV3 & TV4; J. G. C. Siebert, deputy director general, advertising services; C. Swanepoel, senior director, English & Afrikaans services; W. J. J. Harmse, deputy director general, finance; J. J. L. Hamman, senior director, news & external services.

Hours of operation: TV1, 58 hours weekly; TV2, 40 hours weekly; TV3, 40 hours weekly; TV4, 21 hours weekly. Offers four television services in seven languages over three channels.

Rates: Peak 30 sec., 9,500 (U.S. dollars).

Networks: 4.

Transmitters: 75.

Low power repeaters: 34.

Spain

(625-line standards, Systems B & G)
Color: PAL System

Sets in use: 5,400,000 black & white;
7,200,000 color

Radiotelevision Espanola (Govt., commercial), Centro de Produccion de Programas de Prado del Rey, Apartado de Correos 26002, Madrid 28024. Tel. 2-18-31-43. Telex: 27694.

Personnel: Jose M. Calvino, director general; Eduardo Gorostiaga, secretary general; Enrique Vazquez, director of international relations; Ramon Criado, director of television; Jose M. Blanco, financial director; Manuel Tordera, technical director.

Hours of operation: First program, 14:00-24:00, weekdays; 10:30-00:30, Sat.; 10:00-00:45, Sun. Second program, 19:00-24:00, weekdays; 15:30-24:00, Sat.; 15:30-24:00, Sun.

Rates: 20 sec. (film or video) 200,000-2,900,000 (Pesetas).

Production centers: Prado del Rey, Madrid; Sant Cugat & Hospitalet, Barcelona; Las Palmas, Canary Islands.

Regional centers: Bilbao, Valencia, Sevilla, Santiago, Oviedo, Pamplona, Tenerife, Zaragoza, Murcia, Baleares & Valladolid. TV3 Televisio Catalana, Barcelona. Started Jan. 1983.

Personnel: Enrric Canals, director. Euskal Telebista, Basque Television, Durango. Josu Zubiaur, director.

Hours: 2 daily.

Networks: 2.

Transmitters: 103.

Repeaters: 1123.

Sri Lanka

(625-line standards, System B)
Color: PAL System

Sets in use: 250,000 black & white;
100,000 color

COLOMBO —Sri Lanka Rupavahini Corp. Ch. E-5. ERP 200 kw.

Personnel: M. J. Perera, chairman; Dr. Anura Goonasekera, director general; Shirley Perera, deputy director general, commercial; Rukmin Wijemanne, deputy director general, engineering; Henry Jayasena, deputy director general, programs; Ms I. Gunaratne, deputy director general, educational TV.

Rates: Peak hour: 15,060.00; peak 30 sec. rate: 3,150.00 (Rupees).

Program: One.

Transmitters: 2.

Repeater: One.

Satellite earth station: One in operation.

COLOMBO —Independent Television Network Ltd. Ch. E-12. ERP 10 kw.

Personnel: D. T. L. Guruge, competent authority; Shirley Perera, deputy director general, commercial.

Programs: 2.

Transmitters: 2.

Low power repeaters: 2.

Sudan

(625-line standards, System B)

Sets in use: 90,000

OMDURMAN —Sudan Television Service (Govt., commercial), P.O. Box 1094, Omdurman, Sudan Democratic Republic. Tel. 52100 & 53538. Ch. E-5 (V-175.25, A-180.75). Transmitter 600 watts, ERP 2.4 kw. Started Nov. 1963.

Personnel: Dr. Ahmed El Zien Sogahyoon, director general; H. A. Rahman, technical director; A. A. Abbas, director, public relations; M. Tahir, program director.

Hours of operation: 6:30-11:30 p.m., daily.

WAD MEDANI —Gazira TV Station, Ch. E-7 (V-189.25, A-194.75). Transmitter 10

kw, ERP 100 kw. Originates local programs. TV tape recording facilities.

Note: Recent information not available.

Surinam

(525-line standards, System M)
Color: NTSC System

Sets in use: 25,000 black & white;
15,000 color

PARAMARIBO —STVS, Surinaamse Televisie Stichting (Govt., commercial), Cultuurtoelaan, P.O. Box 535, Paramaribo. Tel. 73100, 73021, 73032. Ch. 8. Transmitter 1 kw. ERP 12 kw. TV tape recording facilities. Started Oct. 20, 1965.

Personnel: F. J. Pengel, director general; L. Fung Loy, sales manager; G. Meye, program manager; S. Blik, production manager; F. Sjauw-En-Wa, chief engineer.

Hours of operation: 17:00-23:00, daily.

Rates (peak): Spot 60 sec., 135; 45 sec., 110; 30 sec., 95; 20 sec., 80; 10 sec., 65. Programs hour, 600; 30 min., 450; 15 min., 250 (Surinam Guilders).

Repeaters: 6.

Swaziland

(625-line standards, Systems B & G)
Color: PAL System

Sets in use: 2,805 black & white; 2,809 color

Swaziland Television Broadcasting Corp., P.O. Box A146, Hospital Hill, Mbabane. Tel. 43036/7. Telex: 2138 WD. Run jointly by Swaziland Broadcasting Service & Visionhire, South African subsidiary of a U.K. television rental company. Maurice Fry, chairman.

Personnel: W. D. Mummery, director & general manager; G. C. Hartry, head of engineering.

Rates: Peak 60 sec., 570; 30 sec., 275 (Lilangeni).

Transmitter: One.

Repeaters: 9.

Sweden

(625-line standards, Systems B & G)
Color: PAL System

Sets in use: 337,099 black & white;
2,921,678 color

The Central Administration of Swedish Telecommunications (S-12386 Farsta. Tel. 08/713 10 00) has the responsibility for the distribution of the programs produced by Sveriges Television & also has charge of the collection of receiver fees. TV programming is provided by Sveriges Television.

Ownership: Shares of Sveriges Radio AB (parent company) are allotted in fixed proportions: Major national organizations & associations, 60%; commercial & industrial interests, 20%; the press, 20%.

Sveriges Television AB (Swedish Television Co.), subsidiary of Sveriges Radio AB (Public, non-commercial),

Oxenstjernsgatan 26-34, 105 10 Stockholm. Tel. 08/784 00 00.

Personnel: Lennart Sandgren, chairman; Sam Nilsson, managing director; Olle Berglund, director, programs, TV 1; Oloph Hansson, director, programs, TV 2; Anne-Margrete Wachtmeister, director, administration; Brigitta Boehlin, director of finance & organization; Sven Wahlstroem, director of personnel; Sven-Olof Ekholm, director of engineering; John Forsberg, director of regional television; Lars Jacobsson, controller, news programs, TV 1; Ingemar Odlander, controller, news programs, TV 2; Ake Iwarsson, head, international relations.

Represented in U.S. by Britt Simonson, Swedish Radio Co., 825 Third Ave., New York, N.Y. 10022. Tel. 212-688-6872.

Hours of operation: 3:30 p.m.-10:30 p.m. 9 additional hours per week of educational television.

TV tape recording facilities in Stockholm, Malmo, Goteborg, Vaxjo, Norrkoping, Falun, Orebro, Karlstad, Sundsvall, Umea & Lulea.

Swedish Educational Broadcasting Co. (Sveriges Utbildningsradio AB), subsidiary of Sveriges Radio AB, S-115 80 Stockholm. Tel. (08) 784 00 00 & 85 04 20.

Personnel: Britt Mogard, chairman; Boerje Dahlqvist, managing director; Rolf Svensson, head of programs; Tore Lyder, engineering; Christer Smedberg, information; Anders Benson, sales promotion; Eddie Levin, international relations.

Televised on Sveriges Television's Program 1: Mon.-Fri. 0830-about 1400; on Programs 1 & 2: Sat.-Sun. at variable hours; weekdays at certain evening hours.

Programs: 2.

First Program high power transmitters: 56.

First Program repeaters: 290.

Second Program high power transmitters: 54.

Second Program repeaters: 401.

Satellite earth stations: 2.

Direct broadcasting satellite: Planned to be operational 1987.

Cable television service: 40 systems in operation serving 80,000 subscribers.

Switzerland

(625-line standards, Systems B & G)
Color: PAL System

Sets in use: 240,275 black & white;
924,366 color

Swiss Broadcasting Corp. (Govt., non-commercial), Giacomettistrasse 3, CH-3000 Berne 15, Switzerland. Studios at Zurich, Geneva & Lugano produce programs in German, French & Italian & regular broadcasts in Romanch. Under terms of the Govt. license SBC directs program services (radio & television) & PTT is responsible for technical operations. Annual license fees: Frs. 174. Spot advertisements accepted for 20 min. on weekdays.

Personnel: Prof. Leo Schuermann, director general; Antonio Riva, director of radio &

TV program services; Joe Wolf, press & public relations officer.

Program service, German language, Fernsehen DRS, Fernsehstrasse 1-4, 8052 Zurich. Tel. 01.305.66.11. Ulrich Kuendlg, TV program director.

Program service, French language, Qual Ernest Ansermet 20, 1211 Geneve 8. Tel. 022. 29 33 33. Jean Dumur, TV program director. Jean-Jacques Demartines, regional radio-TV director, Avenue de la Gare 6, 1001 Lausanne. Tel. 021. 20 59 11.

Program service, Italian language, Radiotelevisione della Svizzera Italiana, 6903 Lugano. Tel. 091. 58 51 11. Cherubino Darani, regional radio-TV director; Marco Blazer, radio & TV program director.

Rates: 60 sec., 18,700; 30 sec., 11,700 (Swiss Francs). Color test programs began April 1967, regular color programming Oct. 1, 1968. The Swiss TV network is comprised of 1276 transmitters & boosters; 1st channel, 456; 2nd channel, 407; 3rd channel, 413.

Programs: German, French & Italian.

High power transmitters: 103.

Low power repeaters: 1173.

Satellite earth stations: One in operation.

Cable television service: One in operation serving 1,000 subscribers.

Direct broadcasting satellite: Planned, estimated completion 1988.

Syria

(625-line standards, System B)
Color: SECAM System

Sets in use: 400,000 black & white;
300,000 color

Syrian Arab Television—S.A.T.—(Govt., commercial), Directorate General of Broadcasting & Television, Omayad Square, Damascus. Tel. 720 700 through 720 709.

Personnel: Fouad Ballat, director general; Khudr Amran, director of broadcasting; Abdul Salam Hijab, director of television; Mrs. Awatef Haffar, director of public relations; Michel Bara, director of engineering; Zuhelr Bredli; director of administration & finance.

Advertising is contracted through the Arab Advertising Organization, 28 Moutanabbi St., P.O. Box 2842, Damascus. Tel. 225219. Cable: ARADOR.

Hours of operation: 18:00-24:00, daily except Fri.; 14:00-24:00, Fri.

Rates: Spot 60 sec., 2700; 45 sec., 2050; 30 sec., 1425; 20 sec., 1025; 15 sec., 825 (Syrian Pounds).

Transmitters: 13.

Low power repeaters: 15.

Tanzania

(625-line standards, System I)
Color: PAL System

Sets in use: 2,000 black & white; 5,152 color

ZANZIBAR —TVZ, S.M.Z. Department of Television (Govt., non-commercial),

Karume House, P.O. Box 314, Zanzibar, Tanzania. Tel. 32816/32817. Ch. E-21. Transmitter 5 kw, ERP 40 kw for Unguja. Ch. E-9. Transmitter 5 kw, ERP 40 kw for Pemba. TV tape recording facilities. Started Jan. 12, 1974.

Personnel: Abdullah Mwinyi Khamis, director general; Jaffar Suweid Kassingo, program manager; Mussa Ahmed Alawy, production manager; Ibrahim Ali Suleiman, chief engineer.

Hours of operation: 19:00-22:00, daily.

Transmitters: 2.

Repeater: One.

Thailand

(625-line standards, System B & 525-line standards, System M)
Color: PAL System

Sets in use: 710,000 black & white;
10,000 color

The Government Public Relations Department, Rajdamnern Ave., Bangkok 2. Tel. 2818854.

BANGKOK —HST-TV, Thai TV (Commercial), Thai Television Co. Ltd., Pra Athit Rd., Banglumpoo, Bangkok. Tel. 817044. Ch. E-9 (625-line). Transmitter 20 kw, ERP 272 kw. TV tape recording facilities. Started June 24, 1955.

BANGKOK —HST-TV, The Bangkok Entertainment (under Public Relations Dept. direction, 50% govt.-owned), 2357 New Petchburi, Bangkok. Tel. 917305. Ch. E-3 (625-line). Transmitter 50 kw, ERP 650 kw. Started March 26, 1970.

BANGKOK —HSA-TV, Army TV, Paholyothin Rd., Bangkok. Ch. E-5 (625-line). Transmitter 20 kw, ERP 400 kw. Started January 25, 1958.

BANGKOK —HSB-TV, Army TV, operated by Bangkok Broadcasting & Television Co. Ltd., 998/1 Soi Sirlimit, Paholyothin Road, Bangkok. Ch. E-7 (625-line). Transmitter 20 kw. Started 1967.

CHIANG MAI, Lampang Province —HSKL-TV, TVT-8 (Govt., commercial), Government Public Relations Dept., c/o Thai TV, Bangkok. Ch. 8 (525-line). Transmitter 10 kw, ERP 160 kw. TV tape recording facilities. Started March 1962.

Hours of operation: 19:00-23:00, daily.

HADYAI, Songkhla Province —HSBK-TV, TVT-9 (Govt., commercial), Government Public Relations Dept., c/o Thai TV, Bangkok. Ch. E-10 (625-line). Transmitter 10 kw, ERP 100 kw. TV tape recording facilities. Started May 1962.

Hours of operation: 19:00-23:00, daily, except Thurs.

KHONKAEN —HSKK-TV, TVT-5 (Govt., commercial), Government Public Relations Dept., c/o Thai TV, Bangkok. Ch. 5 (525-line). Transmitter 6 kw, ERP 69.6 kw. TV tape recording facilities. Started Feb. 1962.

Hours of operation: 18:00-23:00, weekdays; 09:00-12:30, Sat. & Sun.

MUANG, Phuket Province —TVT, Ch. E-9 (625-line). Transmitter 500 watts. Started March 1972.

SURATHANI —HSS-TV, TVT. Ch. E-7 (625-line). Transmitter 10 kw, ERP 22.4 kw. Started Jan. 1968.

Low power repeaters: 51 in operation.

Note: Recent information not available.

Color: SECAM System

Sets in use: 400,000

Radiodiffusion Television Tunisienne (Govt.), 71, Avenue de la Liberte, Tunis. Tel. 287 300. Telex: Radio 12365TN.

Personnel: Moncef Ben Mahmoud, director general; Taoufik Besbes, TV manager; Riyadh Marzouki, radio manager; Salwa Abdelkafi, film buyer; Mohsen Bouderbala, production manager; Latifa Zouhir, international relations manager.

Networks: 2.

Transmitters: 9.

Repeaters: 7.

Togo

(625-line standards, System K)
Color: SECAM System

Sets in use: 14,500 black & white; 1,500 color

Radiodiffusion Television de la Nouvelle Marche, B.P. 3286, Lome, Togo.

Personnel: Solitokl Esso, director; Kokou Bataba, program manager; Kokou Soumsa, technical director; Vioto Eho, information manager; Ekue Adade, production manager; Ayicoe-Gah d'Almeida, chief of film division.

Satellite earth station: One in operation.

LOME —Ch. 8. Transmitter 2x100 watts, ERP 1.6 kw. Started 1973.

Satellite earth station: One in operation.

MOUNT AGOU —Ch. 6. Transmitter 10 kw, ERP 607 kw. Started 1975.

ALEDJO-KADARA —Ch. 8. Transmitter 10 kw, ERP 672 kw. Started 1977.

Network: One.

Transmitters: 8.

Repeaters: 2.

Satellite earth station: One in operation.

Trinidad and Tobago

(525-line standards, System M)
Color: NTSC System

Sets in use: 190,000 black & white;
60,000 color

PORT OF SPAIN —Trinidad & Tobago TV Co. Ltd. (Commercial), Television House, 11a Maraval Road, P.O. Box 665. Port-of-Spain, Trinidad, W. I. Tel. 62-24141-24143/62-30966-30967. Telex: 22664 TTTV WG. Ownership: Trinidad & Tobago Govt. Ch. 2 & 13. Started 1962. Ch. 9 & 14. Started Oct. 1983.

Personnel: John T. Barsotti, general manager; Ashwani Saigal, chief engineer; Lloyd Rochard, sales manager; Hugh O'Brien, chief accountant; Ethel Bethelmy, program director.

Hours of operation: Ch. 2 & 13, 77-80 hours per week; Ch. 9 & 14, 30-35 hours per week.

Rates: Peak hour (prime time): 1,950; peak 30 sec. (prime time): 1,105 (Trinidad Tobago dollar).

Networks: 2.

Transmitters: 4.

Repeaters: 3.

Satellite earth station: Owned & operated by the Trinidad & Tobago External Communications Co. Ltd. (Textel).

Tunisia

(625-line standards, System B)

Turkey

(625-line standards, Systems B & G)
Color: PAL System

Sets in use: 1,500,000 black & white;
5,500,000 color

TRT, Turkish Radio-Television Corp. (Public Corp.), General Directorate, Nevzat Tandogan Caddesi 2, Kavaklidere, Ankara. International relations—Paris Cad 15, Kavaklidere, Ankara. Tel. 281647. Telex: 43164. TV tape recording facilities.

Personnel: Dr. Tunca Toskay, director general; Kenan Yomrali deputy director general, programming; Hayrettin Gursoy, deputy director general, engineering; Sacettin Gurbuz, deputy director general, administration; Halid Ertugrul, secretary general & head of international relations; Ahmet Iseri, chief legal advisor; Ulku Kuranel, head of news department; Ulku Angili, director of TV news; M. Turan Akkopru, head of TV department; Sabahattin Alpdogan, director of Ankara TV; Baris Hizal, chief engineer, international transmissions.

Hours of operation: 19:15-24:00, weekdays; 10:00-12:00 Tues. & Fri.; 16:00-24:00, Sat.; 13:00-24:00 Sun. (local time).

Program: One.

High power transmitters: 34.

Low power repeaters: 242.

Direct broadcasting satellite: Planned, estimated completion 1990.

Uganda

(625-line standards, System B)

Sets in use: 65,000

KAMPALA —Uganda Television (Govt., commercial), P.O. Box 4260, Kampala. Tel. Kampala 54461. Ch. E-5. ERP 60 kw. TV tape recording facilities. Started Oct. 1963.

Personnel: C. Opolo, director of engineering; J. Obo, controller of engineering; M. Sempa, director of broadcasting; A. K. Keronega, controller of programs; Kaglimu-Mukasa, commercial manager; J. Dean, chief producer, programs.

Hours of operation: 17:00-23:00, Mon.-Fri.; 15:00-23:00, Sat.-Sun.

Advertising announcements are sold by: Publicity Services Ltd., 13 Portal Ave., P.O. Box 2581, Kampala. Advertising Corp. (Uganda) Ltd., 3 Harcourt Ave., P.O.

International TV Directory

Box 3139, Kampala. Skyline Advertising (Uganda) Ltd., P.O. Box 2921, Kampala, Uganda.

Rates: Spot 60 sec., 200; 30 sec., 120; 15 sec., 80; 7 sec., 60. Program hour, 1,000; 30 min., 600; 15 min., 400 (Shillings).

Transmitters: 6.

Note: Recent information not available.

United Arab Emirates

(625-line standards, System B)
Color: PAL System

Sets in use: 350 black & white; 800,000 color

ABU DHABI —United Arab Emirates Television (UAE), Ministry of Information & Culture (Government, commercial), Govt. of U.A.E.-Abu Dhabi, Arabian Gulf. Airport Rd., Box 637, Abu Dhabi. Tel.: 461400/461222.

Personnel: Ahmad Mousa Al-Hamly, director general; Ali Obaid, deputy director general; Saeed Al-Hash, general controller of programs; Ibrahim Abu Srei, technical advisor.

Hours of operation: Channel 1, 12:00-22:00; Channel 2, 14:00-21:00 (GMT).

Rates: Maximum 1 mln., Channel 1, 1,440; Channel 2, 1,222; peak 30 sec., Channel 1, 720; Channel 2, 611 (U.S. dollars).

Networks: 2.

Transmitters: 5.

Repeaters: 13.

Satellite earth stations: 2 in operation.

DUBAI —UAE Radio & Television Dubai (Govt., commercial), P.O. Box 1695, Dubai, United Arab Emirates. Tel. 470255/470457. Telex: 45605 DRCTVEM-48386 DIGEN EM-47115 TVE NG EM. TV tape recording facilities.

Personnel: H. H. Shaikh Hasher Maktoum, director of information; Riyad Shuaibi, information advisor to Govt. of Dubai; Abdul Ghaffour Sayyed Ibrahim, director general; Hassan Ahmed, controller general, radio; Ahmed Najeeb, controller of engineering; Nasib Bitar, acting programs controller.

Hours of operation: Arabic, 66 hours weekly; English, Ch. 33, 50 hours weekly.

Rates: Peak 30 sec., 567 (U.S. dollars).

Networks: 2.

Transmitters: 4.

United Kingdom

(625-line standards, System I)
Color: PAL System

Sets in use: 3,260,000 black & white; 15,370,000 color

British Broadcasting Corp. (Public service; non-commercial), Broadcasting House, London W1A 1AA. Tel. 01-580-4468. For complete details see listing at end of International TV Directory.

BBC transmits the following programs on 625-lines UHF with PAL color: BBC-1 & BBC-2 from a total of 52 main high power &

726 low power relay stations. New UHF stations are being opened at the rate of 50 per year.

Networks: 2.

High power transmitters: 104.

Repeaters: 714.

Satellite earth station: One (mobile).

Independent Broadcasting Authority (Commercial), 70 Brompton Road, London SW3 1EY. Tel. 01-5847011. For complete details, including independent program contractors, see listings at end of International TV Directory.

Transmitters: 51.

Repeaters: 650.

Upper Volta

(see Burkina Faso)

Uruguay

(525-line standards, System N)
Color: PAL System

Sets in use: 350,000

ARTIGAS —Canal 3 TV Artigas (Commercial), Avenida Lecueder No. 291, Artigas. Tel. 261 & 514. Ch. 3. Transmitter 150 watts. Started June 1967.

Personnel: Enio dos Santos, director general; Ana Alvez, sales manager; Ely dos Santos, program manager; Emlr dos Santos, film buyer; Washington Suarez, production manager; Luis Nicolini, chief engineer.

BELLA UNION-ARTIGAS —Telediez (Commercial), Calle General Rivera, Bella Union, Artigas. Tel. 22. Ch. 10. Started Aug. 1976.

Personnel: Carlos A. Gelpi, general manager; Luis Garcia Da Rosa, accountant administrator.

CERRO VERDUN —Canal 13 TV, Treinta y Tres 632, Minas, Dept. de Lavalleja. Ch. 13.

Personnel: Carlos Falco & Eduardo Falco.

COLONIA —Canal 3 Colonia (Commercial), Washington Barbot 172, Colonia. Tel. 937. Transmitter 600 watts. Started Oct. 1971. TV tape recording facilities.

Personnel: Maria Dolores Gonzalez de Gonzalez Moreno, director general; Heber Fripp, operations manager.

Hours of operation: 18:30-0:30.

FRAY BENTOS —Rio Uruguay Television Canal 12 (Commercial), Cno. Vecinal entre Av. Battle y Ordenez y Ejido, Fray Bentos, Dept. de Rio Negro. Tel. 48. Ch. 12. Affiliated with Monte Carlo Television, Ch. 4, Montevideo. Started May 1966.

Personnel: Jorge Gonzalez, operations manager.

MALDONADO —Canal 9 del Este (Commercial), Punta Ballena, Dept. de Maldonado. Tel. 24433. Montevideo office: Lorenzo Carnelli 1234. Tel. 49.36.66. Ch. 9. Started Jan. 1968.

Personnel: Matias Scherschener, general manager.

MELO —Melo TV, Street Montevideo 723, Melo, Dept. de Cerro Largo. Ch. 12. Started June 1970.

Personnel: Ruben D. Lucas.

MONTEVIDEO —SAETA, Sociedad Anonima de Emisoras de Television y Anexos (Commercial), Lorenzo Carnelli 1234, Montevideo. Tel. 40.21.20, 40.21.29, 4.66.74. Ch. 10 (V-193, A-197). Transmitter 2.5 kw, ERP 94 kw. TV tape recording facilities. Started Dec. 1956.

Personnel: Raul Fontalna, president; Jorge de Feo, general manager.

Hours of operation: 5:45 p.m.-0:15.

MONTEVIDEO —SAETA, Sociedad Anonima de Emisoras de Tele-2253, Montevideo. Tel. 2.45.91/3-20.08.05/6. Ch. 4. Transmitter 2.5 kw, ERP 22 kw. Started April 1961.

Personnel: Hugo Romay Salvo, general manager; Pedro Mino, accountant-administrator; Angel Cocchi, director of program & production departments; Miguel Muses, sales manager; Jose Luis Soler, engineer, chief of technical department.

Hours of operation: 05:30 p.m.-01:00 a.m.

MONTEVIDEO —Televisora Larranaga S.A. Teledoce (Commercial), Enriqueeta Compte y Rique 1276, Montevideo. Tel. 2 58 56. Ch. 12. Transmitter 3 kw, ERP 40 kw. Started May 1962.

Personnel: Horacio Scheck, gen. mgr.; Ruben Rodriguez, commercial manager; Mario Giampietro, chief engineer.

Hours of operation: 5:45 p.m.-12:00.

MONTEVIDEO —SODRE, Servicio Oficial de Difusion Radioelectrica (Govt., commercial), Street Colorado No. 2362. Ch. 5. Transmitter 5 kw, ERP 32.5 kw. Started April 1963.

Hours of operation: 6 a.m.-0:30.

PAYSANDU —Rio de los Pajaros TV Canal 3 de Paysandu (Commercial). Ch. 3. ERP 75 watts. Started June 1968.

Personnel: Arturo A. Davison & Irmgard Z. De Stepanian.

PUNTA DEL ESTE —Canal 11, Cantegrill Country Club, Punta del Este, Dept. de Maldonado. Ch. 11. ERP 1 kw. Started June 1974.

Personnel: Daniel Romay Salvo; Nelson Martinez, operations manager.

RIVERA —Tevediez Canal 10 (Commercial), Sala 9 de Galeria Legiani, Rivera. Tel. 3405. Ch. 10. Started May 1968.

Personnel: Ariel Pereira, Clodomiro De Arteaga & Juan I. Paiva.

ROCHA —Tele-Rocha (Commercial), O. de los Santos 105. Tel. 515. Montevideo office: Lorenzo Carnelli 1234. Tel. 49.36.66. Ch. 7.

Personnel: Matias Scherschener, general manager; Francisco Elices, chief engineer.

Hours of operation: 19:00-23:30.

ROSARIO —Rosario Television (Commercial), Rosario Dept., Colonia. Tel. 488. Montevideo office: Paraguay 2253,

Montevideo. Tel. 2.45.91/3-20.08.05/6. Ch. 8. Started Sept. 1970.

Personnel: Braulio Airaldo, operations manager.

SALTO —Televisora Salto Grande Canal 8 (Commercial), Viera 1280, Dept. de Salto. Tel. 2468. Ch. 8. Started June 1970.

Personnel: Carlos A. Gelpi.

TACUAREMBO —Televisora Tacuarembó (Commercial), Street 18 de Julio, No. 244, Tacuarembó. Tel. (0632)2950. Ch. 7. Started June 1967.

Personnel: Luis S. Dini Boggia, owner.

Rates: Peak hour, 3,000; peak 30 sec., 26 (U.S. dollars).

Network: One.

Transmitter: One.

Repeater: One.

TREINTA Y TRES —CXB 33 Canal 11, Televisora Treinta y Tres (Commercial), Pablo Zufriategui 226, Dept. de Treinta y Tres. Tel. 35. Started April 30, 1967.

Personnel: Dora Castro de Ois & Basilio Saravia.

USSR

(625-line standards, System D)
Color: SECAM System

Sets in use: 70,000,000

Soviet Television (Govt., commercial), ul. Akademika Koroljova 12, Moscow. Main studio in Moscow, Soviet Central Television (C.T.), is part of govt. committee in charge of radio & television which operates under the Council of Ministers. Regional studios are part of local communities of same nature. 126 television program studios are in operation. First Program of C.T. is received by 161 cities through 48 studios relaying Moscow programming. Second Program is transmitted by Leningrad studios. All local studios originate programming; 27 have 2 program transmissions, the first available for local originations or programs from other studios, the second transmits First Program from C.T. exclusively. Third Program is available to the Leningrad & Tashkent studios. All TV centers have TV tape recording facilities.

Personnel of the State Committee of the USSR Council of Ministers for TV & Radio: S. G. Lapin, chairman; E. N. Mamedov, first deputy chairman, television; Y. V. Orlov, deputy chairman, radio; A. I. Losev, deputy chairman, overseas services; L. S. Maksakov, deputy chairman, finance; H. Z. Juchkevithous, deputy chairman, technical questions; L. A. Korolev, director of foreign relations.

C.T. has four programs: First Program transmitted on Ch. 1, Second Program on Ch. 3, Third Program on Ch. 8, Fourth Program on Ch. 11.

98 high-powered, 600 low-powered retransmitters in operation.

Rates: Min., \$2,000 (foreign advertisers); 21 rubles (local customers). Includes cost of film making. Commercial advertising is included in the First & Second Programs of C.T. & programs of regional studios during special pauses between programs.

Began telecasting in color Oct. 1967 (SECAM system). Information above received from Soviet Television several years ago. More recent information states that the television transmitter network numbers more than 1,600 stations linked by coaxial cables, radio-relay links & satellite links via 50 satellites in operation.

Note: Recent information not available.

Venezuela

(525-line standards, System M)
Color: NTSC System

Sets in use: 1,650,000 black & white;
60,000 color

Televisora del Estado Venezolano (Govt., non-commercial), Aptdo. 3979, Caracas. Tel. 54-54-36/9.

Personnel: Oscar Yanes, director general; Raul Omar Aveledo, director of production; Nestor Rodriguez Lamelas, technical director; Oswaldo Bazan, promotion manager.

Venevisión (Commercial), Corporación Venezolana de Televisión C.A., Apartado 6674, Caracas. Telex: 21379. Tel. 742444.

Personnel: Enrique Cusco, general manager; Eduardo Reyna, head of international relations; Raul Lopez Guiral, operations manager; Irwin Klein, film buyer.

Tele Trece (Commercial), Subsidiary of Venevisión, Apartado de Correos No. 9349, Caracas. Tel. 34.46.11.

Personnel: Noel Montanez, general manager.

Radio Caracas Television (Commercial), Corporación Radiofónica Venezolana C.A., Barceñas a Rio, Aptdo. 2057, Caracas. Tel. 41-89-71. Telex: CORAVEN 21221.

Personnel: William H. Phelps, president; Peter Bottomo, vice president & general director; Marcel Granier H., vice president & general manager; Herman Perez Belisario, vice president & production director; Armando E. Gula, vice president & chief engineer; Luis Guillermo Gonzalez, vice president & production manager; William Casas, sales manager.

Hours of operation: 7 a.m.-1:30 a.m., daily.

Rates: Prime time 60 sec., 16,000; 30 sec., 8,000 (Bolivars).

Radio Valencia Television (Commercial), Valencia.

Personnel: Mauricio Gomez Leal, director general; S. Serrera, technical director.

Transmitters: 30.

Vietnam

(525-line standards, System M)

Sets in use: 500,000

Vietnam Television (Govt.), Ch. 9. Transmitter 25 kw, ERP 240 kw. TV tape recording facilities.

Note: Recent information not available.

Yemen Arab Republic

(625-line standards, System B)

SANAA—Station scheduled to begin Sept. 1975. **Note:** No additional information available.

People's Democratic Republic of Yemen

(625-line standards, System B)

Sets in use: 30,000

PDRTV-TV, People's Democratic Republic of Yemen Broadcasting & TV Service (Govt., commercial), Television House, Clock Tower Hill, Tawahi (P.O. Box 1264, Aden). Tel. Aden 2-3231; 2-3232. All transmitters carry common program. Arabic & English language. Simulcasting into Arabic began Sept. 11, 1966. TV tape recording facilities.

Ownership: Government of the People's Republic of Southern Yemen, Ministry of Culture & National Guidance.

Personnel: Mohammad Qassim Al-Grazzali, director general; Ali Aideroos, general manager; Ameen Moqbel, sales manager; Mohammad Abdul Galil, program manager; Mohsen Yeslum, production manager; Hammed M. Ahmed, chief engineer; Abdull Rahman Bulgone, foreign relations dept. director.

Hours of operation: 6:30-11:00 p.m., local time.

Rates: Spot 60 sec., 12/500 (Dinars).

Transmitters: 5.

Note: Recent information not available.

Yugoslavia

(625-line standards, Systems B & G)
Color: PAL System

Sets in use: 3,970,074

Jugoslovenska Radio-Televizija, Borisa Kidrica 70, 11000 Belgrade. Tel. 433-691, 433-647, 433-718. Cable: Jurate, Belgrade. Telex: 11 469 yu jurate, 12 158 yu jurate, Belgrade. Jugoslovenska Radio-Televizija is the association of all Yugoslav radio & TV stations (listed below by member organization) & is responsible for coordinating the joint programs of the stations.

Personnel: Milan Sestija, chairman of gen. assembly; Slobodan Budakov, chairman of exec. board; Z. Sinobad, exec. secretary; V. Nikolic, secretary of gen. assembly; Zija Dizdarevic, chairman, radio program board; Z. Markovic, secretary, radio program board; Josip Gobac, chairman, television program board; M. Kljajic, secretary, television program board; Riza Alaj, chairman, international relations board; Prosper Maricic, chairman, technical board; J. Saramandic, secretary, technical board; Kiril Milev, chairman, music program committee; D. Savic, secretary, music program committee; Milorad Saranovic, chairman, legal committee; V. Nickolic, secretary, financial committee; Petar Kostov, chairman, financial committee; Dusan Mladenovic, secretary, financial committee.

RADIO-TELEVISION BELGRADE (Serbia)

Radio-Television Belgrade (Public Corp., limited commercial), Takovska 10, 11000 Belgrade. Tel. 342-001. Telex: 11884.

Personnel: M. Vukos, director general; Milutin Milenkovic, director of radio; Ljubomir Zacavic, director of TV; Velimir Zugic, technical director. Originates local programs & has tape recording facilities. Started Aug. 23, 1958.

Programs: 2.

Transmitters: 14.

Low power repeaters: 190.

RADIO-TELEVISION ZAGREB (Croatia)

Radio-Television Zagreb (Public Corp., limited commercial), Dezmanova 10, 41000 Zagreb. Tel. 276-611. Telex: 21477 & 21158.

Personnel: B. Puharic, director general; Josip Grubisic, director of radio; Josip Gobac, director of television; Prosper Maricic, technical director. Originates local programs and has tape facilities. Started May 1956.

Transmitters: 19.

Low power repeaters: 127.

RADIO-TELEVISION LJUBLJANA (Slovenia)

Radio-Television Ljubljana (Public Corp., limited commercial), Tavcarjeva 17, 61000 Ljubljana. Tel. 312-447. Telex: 32283.

Personnel: Ferdinand Luzar, director general; Lenart Setinc, director of radio; Stane Grah, director of television; Slavko Pernus, technical director. Originates local programs and has tape facilities. Started on experimental basis Oct. 11, 1958.

Transmitters: 11.

Low power repeaters: 259.

RADIO-TELEVISION SARAJEVO (Bosnia & Herzegovina)

Radio-Television Sarajevo (Public Corp., limited commercial), VI Proleterske Brigade 4, 71000 Sarajevo. Tel. 614-388. Telex: 41122. Started July 1961.

Personnel: Vlatko Cosic, director general; Zija Dizdarevic, director of radio; Sveta Maslesa, director of television; Vladimir Vidovic, technical director.

Transmitters: 16.

Low power repeaters: 228.

RADIO-TELEVISION SKOPJE (Macedonia)

Radio-Television Skopje (Public Corp., limited commercial), Dolno Nerezi, 91000 Skopje. Tel. 259-305. Telex: 51157. Started May 1961.

Personnel: Stojan Dimovski, director general; Ceda Stojkovski, director of radio; Ljubomir Jakimovski, director of television; Svetislav Curapov, technical director.

Transmitters: 8.

Low power repeaters: 91.

RADIO-TELEVISION TITograd (Montenegro)

Radio-Television Titograd (Public Corp., limited commercial), VI Proleterske Brigade 2, 81000 Titograd. Tel. 52-838. Telex: 61133. Started Nov. 1963.

Personnel: Bozina Ivanovic, director general; Cedo Ljasevic, director of radio; Djordjije Radulovic, director of television; Todor Ivanovic, technical director.

Programs: 2.

Transmitters: 4.

Low power repeaters: 104.

RADIO-TELEVISION NOVI SAD

Radio-Television Novi Sad (Public Corp., limited commercial), Kamenicki put bb, 21000 Novi Sad. Tel. 56-855. Telex: 14303, 14367. Started Nov. 29, 1975.

Personnel: Slobodan Budakov, director general; Vladislav Juhas, director of radio; Jovan Komsic, director of television; Branimir Ostojic, technical director.

Transmitters: 4.

Low power repeaters: 10.

RADIO-TELEVISION PRISTINA

Radio-Television Pristina (Public Corp., limited commercial), Zejnel Ajdini bb, 38000 Pristina. Tel. 31-211. Telex: 18186. Started Nov. 19, 1975.

Personnel: Riza Alaj, director general; Dragen Markovic, director of radio; Agim Zatrici, director of television; Nahid Bejtulahu, technical director.

Transmitters: 4.

Low power repeaters: 52.

Total programs: 2.

Total transmitters: 80.

Total repeaters: 1,061.

Satellite earth stations: 2.

Zaire Republic

(625-line standards, System K)
Color: SECAM System

Sets in use: 7,500

KINSHASA —Tele-Zaire (Govt., commercial), Avenue Lukusa, B.P. 3171, Kinshasa. Tel. 23171-74 or 25606. Ch. K-5. ERP 10 kw. Started 1966. TV tape recording facilities.

Personnel: Oongo Badjanga Esoko Obala, secretary of state; Mulomba Ngulua, secretary general; Kasongo Mbunga Kalala Kafumba, program manager; Talangal Ikambiauma, production manager; Lepamabila Saye, chief engineer; Makola Makaya, engineer.

Hours of operation: 17:00-24:00, Mon.-Fri.; 12:30-24:00, Sat.; 9:30-24:00, Sun.

LUBUMBASHI —Tele-Zaire. Ch. K-9. ERP 100 watts.

Network: One.

Transmitters: 2.

Repeaters: 19.

CHARACTERISTICS OF TELEVISION SYSTEMS(C.C.I.R. Report 308, Xth Plenary Assembly,
Geneva, 1963)

System	No. of lines	Ch. width MHz	Vision band-width MHz	Vision/sound separation MHz	Vestigial side-band MHz	Vision modulation	Sound modulation
A	405	5	3	-3.5	0.75	Pos.	AM
B	625	7	5	+5.5	0.75	Neg.	FM
C	625	7	5	+5.5	0.75	Pos.	AM
D	625	8	6	+6.5	0.75	Neg.	FM
E	819	14	10	± 11.15	2	Pos.	AM
F	819	7	5	+5.5	0.75	Pos.	AM
G	625	8	5	+5.5	0.75	Neg.	FM
H	625	8	5	+5.5	1.25	Neg.	FM
I	625	8	5.5	+6	1.25	Neg.	FM
K	625	8	6	+6.5	0.75	Neg.	FM
L	625	8	6	+6.5	1.25	Pos.	AM
M	525	6	4.2	+4.5	0.75	Neg.	FM
N	625	6	4.2	+4.5	0.75	Neg.	FM

Field frequency: System M, 60 cycles per second, all other systems 50 cycles per second.
 Picture frequency: System M, 30 cycles per second, all other systems 25 cycles per second.
 Line frequency: System A, 10.125 kHz, systems E and F, 20.475 kHz, system M, 15.75 kHz, all other systems, 15.625 kHz.

ON TOP

... a position in the industry
 maintained by those who read
Television Digest regularly.

Color Television Systems in Use or Planned

Country	Color System
Afghanistan	PAL
Albania	SECAM
Algeria	PAL
Angola	N.A.
Antigua	NTSC
Arab Republic of Egypt	SECAM
Argentina	PAL
Australia	PAL
Austria	PAL
Bahamas	NTSC
Bahrain	PAL
Bangladesh	PAL
Barbados	NTSC
Belgium	PAL
Benin	SECAM
Bermuda	NTSC
Bolivia	NTSC
Bophuthatswana	N.A.
Brazil	PAL
British Virgin Islands	NTSC
Brunel	PAL
Bulgaria	SECAM
Burma	N.A.
Canada	NTSC
Central African Republic	N.A.
Chad	N.A.
Chile	NTSC
China	PAL
Taiwan Province	NTSC
Colombia	NTSC
Republic of the Congo	N.A.
Costa Rica	NTSC
Cuba	NTSC
Cyprus	SECAM
Czechoslovakia	SECAM III
Denmark	PAL
Djibouti	SECAM (Plans)
Dominican Republic	NTSC
Ecuador	NTSC
El Salvador	NTSC
Equatorial Guinea	N.A.
Ethiopia	PAL
Finland	PAL
France	SECAM
French Guiana	SECAM
French Polynesia	SECAM
Gabon	SECAM
German Democratic Republic	SECAM III
Federal Republic of Germany	PAL
Ghana	PAL (Plans)
Gibraltar	PAL
Greece	SECAM
Guadeloupe	SECAM
Guatemala	NTSC
Guinea	SECAM
Haiti	SECAM
Honduras	NTSC
Hong Kong	PAL
Hungary	SECAM
Iceland	PAL
India	PAL
Indonesia	PAL
Iran	SECAM
Iraq	SECAM
Ireland	PAL
Israel	PAL
Italy	PAL
Ivory Coast	SECAM
Jamaica	NTSC
Japan	NTSC
Jordan	PAL
Kampuchea	N.A.
Kenya	PAL
Korea	NTSC
People's Democratic Republic of Korea	N.A.

Country	Color System
Kuwait	PAL
Lebanon	SECAM
Liberia	PAL
Libyan Arab Republic	SECAM
Luxembourg	SECAM & PAL
Madagascar	SECAM
Malaysia	PAL
Maldives	PAL
Malta	PAL
Martinique	SECAM
Mauritius	SECAM
Mexico	NTSC
Monaco	SECAM & PAL
Mongolia	N.A.
Morocco	SECAM
Mozambique	PAL
Netherlands	PAL
Netherlands Antilles	NTSC
New Caledonia	SECAM
New Zealand	PAL
Nicaragua	NTSC
Niger	SECAM
Nigeria	PAL
Northern Mariana Islands	N.A.
Norway	PAL
Oman	PAL
Pakistan	PAL
Panama	NTSC
Paraguay	PAL
Peru	NTSC
Philippines	NTSC
Poland	SECAM
Portugal	PAL
Qatar	PAL
Reunion	SECAM
Romania	SECAM
St. Kitts	NTSC
St. Pierre & Miquelon	N.A.
Samoa (American)	NTSC
Saudi Arabia	SECAM & PAL
Senegal	SECAM
Seychelles	PAL
Sierra Leone	PAL (Plans)
Singapore	PAL
South Africa	PAL
Spain	PAL
Sri Lanka	PAL
Sudan	N.A.
Surinam	NTSC
Swaziland	PAL
Sweden	PAL
Switzerland	PAL
Syria	SECAM
Tanzania	PAL
Thailand	PAL
Togo	SECAM
Trinidad & Tobago	NTSC
Tunisia	SECAM
Turkey	PAL
Uganda	N.A.
United Arab Emirates	PAL
United Kingdom	PAL
United States	NTSC
Upper Volta	N.A.
Uruguay	PAL
USSR	SECAM
Venezuela	NTSC
Vietnam	N.A.
Yemen Arab Republic	N.A.
People's Democratic Republic of Yemen	N.A.
Yugoslavia	PAL
Zaire Republic	SECAM
Zambia	PAL
Zimbabwe	PAL

Television Systems of the United Kingdom and IBA Commercial Program Contractors

BRITISH BROADCASTING CORP. — Broadcasting House, London W1A 1AA. Telephone: 01-580-4468. Telex: 265781 BBC HQ G. Telegrams & Cables: Broadcasts, London. **Correspondence:** BBC, London W1A 1AA. Television Centre, Wood Lane, London W12 7RJ. Telephone: 01-743-8000. Telex: 265781 BBC HQ G. Telegrams & Cables: Telecasts, London. Operates 735 TV transmitters.

Board of Governors of BBC: Stuart Young, chairman; Sir William Rees-Mogg, vice chairman; Dr. Roger Young, national governor for Scotland; Alwyn Roberts, national governor for Wales; Lady Faulkner, national governor for Northern Ireland; Sir John Johnston; Joycelyn Barrow; the Earl of Harewood; Malcolm McAlpine; Lady Parkes; Daphne Park; Sir John Boyd.

Board of Management: Alasdair Milne, director general; Michael Checkland, deputy dir. general; A. H. Protheroe, asst. dir. general; W. F. Cotton, managing dir., television; Richard Francis, managing dir., radio; Austen Kark, managing dir., external services; G. E. Buck, dir. of finance; Bryce McCrerrick, dir. of engineering; Christopher Martin, dir., personnel; J. F. Wilkinson, dir., public affairs; B. G. Wenham, dir., programs, television; D. V. Holmes, secy.

Television: W. F. Cotton, managing dir.; Brian Wenham, dir. of programs; M. Grade, controller, BBC 1; Graeme McDonald, controller, BBC 2; D. P. Thomas, controller, resource development & engineering; R. G. Johnson, controller, personnel; Richard Bates, chief accountant; R. Neil, editor, TV news; P. Pagnamenta, head of current affairs programs.

Radio: Richard Francis, managing dir.; Charles McLelland, deputy managing dir.; John Wilson, editor, news & current affairs; F. J. McGahern, acting chief accountant; Larry Hodgson, editor, radio news.

External Broadcasting: PO Box 76, Bush House, Strand, London WC2B 4PH. Telephone: 01-240-3456. Telex: 265781 BBC HQ G. Telegrams & Cables: Broadbrit, London. Austen Kark, managing dir.; C. H. R. Bell, deputy managing dir.; Mark Dodd, controller, overseas services; Peter Fraenkel, controller, European services; David Witherow, controller, resources and administration; A. E. Gallon, chief engineer; T. R. Heron, editor, external services news; Dr. G. L. Mytton, head of international bcstg. & audience research.

Finance: Geoffrey Buck, dir.; C. Taylor, deputy dir.

Public Affairs & Regions: J. F. Wilkinson, dir., public affairs; David Barlow, controller, public affairs & international relations; Patrick Chalmers, controller, Scotland; Gerald Stanley Jones, controller, Wales; James Hawthorne, controller, Northern Ireland; M. Alder, controller, English regions; S. M. Innes, controller, educational bcstg. Heads of network production centers: David Waine, Birmingham; J. D. Prescott Thomas, Bristol; Roger Bolton, Manchester.

Information: M. J. Bunce, controller, information services; P. C. Rosier, head of information div.

Engineering: Bryce McCrerrick, dir.; G. Cook, deputy dir.; C. D. Sandbank, asst. dir.; D. East, chief engineer, transmission; D. P. Leggatt, chief engineer, external relations; G. M. S. Payun, chief engineer, regions; Martin Diamond, chief accountant.

BBC Enterprises Ltd.: Woodlands, 80 Wood Lane, London W12 0TT. Telephones: 01-743-5588; 01-576-0202. Telex: 934678 BBC ENT.G.; 265781 BBC ENT.G. Telegrams & Cables: Telecentre London. Bryon Parkin, managing dir.

Corporate News Services: Gerard Sles-senger, controller; Christopher Capron, head of Parliamentary broadcasting.

Personnel: Christopher Martin, dir.; Roger Chase, deputy dir.

BBC U.S. Offices: New York, NY 10111—630 Fifth Ave. Phone: 212-581-7100. Telex: 620150 BBC U1. Cables: Broadcasts, New York City. Washington, DC 20036—BBC News, CBS Bldg., 2030 M St. NW. Phone: 202-223-2050. Martin Bell, chief television correspondent; Brian Burron, television correspondent; David McNeil, radio correspondent.

INDEPENDENT BROADCASTING AUTHORITY —70 Brompton Road, London, SW3 1EY. Telephone: 01-584-7011. Telex: 24345. The Authority was created by Parliament in 1954 as Independent Television Authority to provide a comprehensive television service additional to that of BBC. In 1972, it was renamed the Independent Broadcasting Authority and its functions were extended to provide an Independent Local Radio service.

The Authority selects and appoints the program companies; supervises programs provided by the contractors and their scheduling; controls the advertising; builds, owns & operates the transmitting stations. Fifteen companies provide programs in fourteen independent television regions of the United Kingdom (2 companies share the contract for London). As part of its review of the ITV system, the

Authority, in Dec. 1980, offered a contract to broadcast a new national breakfast-time television service, which started in May 1983, to TV-AM. In addition, changes were made to some ITV companies. Currently, 34 Independent Local Radio stations provide program service in 33 areas (2 operate in London). Further stations are planned over the next few years. Both services are financed mainly by the sale of advertising time.

Members of the Authority: Lord Thomson of Monifieth, chairman; Sir John Riddell, deputy chairman; Mrs. Y. Conolly; Mrs. J. D. M. Jowitt; Professor A. Cullen; Mrs. P. Ridley; Sir Denis Hamilton; Rev. Dr. W. J. Morris; Mrs. J. McIvor; A. M. G. Christopher; G. Russell.

Permanent Staff: J. Whitney, director general; A. W. Pragnell, deputy director general; K. W. Blyth, chief assistant to the director general; C. D. Shaw, director of television; D. Glencross, deputy director of television; P. Jones, chief assistant, television; J. B. Thompson, director of radio; P. A. C. Baldwin, deputy director of radio; A. Blackstock, head of radio finance; E. Riddell, chief radio programming officer; T. S. Robson, director of engineering; Dr. G. B. Townsend, head of engineering information service; Barbara Hosking, head of information; J. Guinery, deputy head of information; E. Croston, head of publications; B. Rook, secy.; H. Theobalds, head of advertising control; L. C. Taylor, head of educational program services; C. J. N. Martin, religious bcstg. officer; Dr. I. R. Haldane, head of research; M. Hallett, publicity & broadcasting gallery manager.

ANGLIA TELEVISION LTD. —Anglia House, Norwich, NR1 3JG. Phone: 0603-615151. Telex: 97424. London Office: Brook House, 113 Park Lane, London W1Y 4DX. Phone: 01-408-2288. Telex: 25353. Northern Sales Office: MacIntosh House, Shambles Square, Manchester M4 3AF. Phone: 061-833-0688. Programs all week over Eastern England. Main UHF transmitters: Tacolneston, Sudbury, Sandy Heath. Regional news centers: Essex, 64-68 New London Rd., Chelmsford CM2 0YU. Phone: 0245-357676. Bedfordshire, 16 Park St., Luton LU1 2DP. Phone: 0582-29666. Cambridgeshire, 28 The Broadway, Peterborough PE1 1RS. Phone: 0733-46677. Northamptonshire, 24 The Market Square, Northampton NN1 2DF. Phone: 0604-24343.

Directors: The Marquess Townshend of Raynham, chairman; Lord Buxton, chief executive, Anglia Television Group Ltd.; P. C. Garner, program controller; P. W. Gibbings; R. G. Joice; D. S. McCall, chief executive, Anglia Television Ltd.; Mrs. J.

Nutting; P. G. Sharman; D. Putnam; T. P. Wootton, executive dir. & sales dir.

Executives: Mrs. J. Bailey, public relations officer; A. T. C. Barnett, chief engineer; V. B. H. Birtles, group press officer; H. S. Brooker, head of presentation; J. Bunyan, production controller; D. Dawson, head of stills; K. Elphick, deputy program & program planning controller; C. Ewing, asst. program controller; M. J. Hughes, general manager; D. S. Little, program business manager; P. Meler, personnel controller; G. M. Rae, group financial controller & company secretary; J. Rosenberg, head of drama; P. J. Waldron, station engineer; M. Wall, sales controller; H. J. A. Wilson, head of news & asst. program controller; S. West, promotions manager; B. Connell, program adviser; I. Bailey, religious adviser; P. Stibbons, education officer.

International Television Enterprises Ltd.: T. Buxton, chief executive; B. Keyser, sales director.

Survival Anglia Ltd. (Natural History Unit): Lord Buxton, executive director; M. Hay, general manager.

BORDER TELEVISION LTD. —Television Centre, Carlisle Cumbria CA1 3NT. Phone: 0228-25101. London Office: 33 Margaret St., London W1N 7LA. Phone: 01-637-4363. Programs all week in Borders and Isle of Man areas. Main UHF transmitters: Caldbeck, Selkirk.

Directors: Professor E. Wright, chairman; James Graham, managing dir.; M. E. Burkett; The Earl of Londsdale; J. I. M. Smail; J. C. Clucas; Derek Batey; Dr. June Paterson-Brown; T. G. Glover, sales dir.; D. W. Trimble; H. J. Brewis; Melvyn Bragg; John R. Wills; Peter Brownlow, secy.

Executives: James Graham, managing dir.; Peter Brownlow, company secretary; T. G. Glover, sales dir.; E. Hadwin, asst. controller of programs (planning); D. Batey, dir. program policy; Cliff Walker, operations manager; K. DeVonald, news editor; Paul Corley, program controller; R. Dale, head of engineering.

CENTRAL INDEPENDENT TELEVISION PLC —Stanley Smith, general sales manager, Central House, Broad St., Birmingham B1 2JP (West Midlands). Phone: 021-643-9898. East Midlands Television Centre, Nottingham NG7 2NA (East Midlands). Phone: 0602-863322. Central Productions: 46 Charlotte St., London W1P 1LX. Zenith Productions Ltd.: Malcolm Grant, sales controller, 35/38 Portman Sq., London W 1. Programs all week over the Midlands.

British IBA Contractors

Directors: Sir Gordon Hobday, chmn.; Robert Phillis, managing dir.; Cliff Baty, financial dir.; Andy Allan, dir. of programs; Dick Emery, dir. of sales; David Justham, chmn., West; John Madocks, chmn., East; Charles Denton; John Jackson; Ellis Birk, G. Maitland Smith; I. R. Maxwell; Jean Parker; Sir Leo Pilatzky; Murray Thomson; Colin Campbell, company secretary & legal officer.

Executives: Alan Pankhurst, dir. of personnel & industrial relations; Peter Gardner, dir. of operations; Marshall Stewart, dir. of public affairs; Philip Jones, controller, international sales & marketing; Gerry Kaye, chief engineer; Tony Salmon, head of Information services; Richard Creasey, controller of features & Channel 4 offers; Ted Childs, controller of drama; Jon Scofield, controller of entertainment & music; Lewis Rudd, controller of young people's programs; Terry Johnston, controller of news & current affairs; Billy Wright, controller of sport; David Gerrard, controller of regional programs, East; Philip Grosset, controller, education & religion; John Terry, controller of program planning & presentation; Keith Smith, controller of public affairs; David Davidovitz, studio controller, West; Peter Pearson, studio controller, East; Wendy Nelson, editor, central news, West; Chris Robertson, editor, central news, East; Gary Newbon, head of sport, West; Trevor East, head of sport, East; Brian Roberts, head of company promotion; Reg Harcourt, political editor.

CHANNEL TELEVISION —The Television Centre, Rouge Bouillon, St. Helier, Jersey, Channel Islands. Phone: 0534-73999. St. Georges Place, St. Peter Port, Guernsey. Phone: 0481-23451. Programs all week for the Channel Islands. Main UHF transmitter: Fremont Point.

Directors: J. R. Riley, chairman; K. A. Killip, managing director; Harold Fielding; M. Kay-Mouat; D. J. Le Marquand; J. C. Rowe.

Executives: K. A. Killip, managing dir.; John P. Henwood, program controller; M. J. Le Cocq, controller of sales & marketing; T. Parker-Garner, company secy.; R. Wright, editor, Channel TV Times; A. Hearne, technical controller.

GRAMPIAN TELEVISION PLC —Queen's Cross, Aberdeen AB9 2XJ. Phone: 0224-646464. London Office: 29 Glasshouse St., London W1R 5R9. Phone: 01-439-3141. Provides programs all week in North Scotland. Main UHF transmitters: Durris, Rosemarkle, Knockmore, Rumster Forest, Angus, Keelylang Hill (Orkney), Bressay (Shetland), Eitshal (Lewis).

Directors: I. M. Tennant, chmn.; Calum A. MacLeod, deputy chmn.; Alex Mair, chief exec.; Robert L. Christie; Lord Forbes; Fiona J. Lyall; Angus S. MacDonald; J. E. Neil Paterson; Sir George Sharp; D. H. Waters; Neil R. Welling; Douglas F. Hardie.

Executives: Alastair Beaton, program planning & presentation; Edward Brocklebank, head of news & current affairs; Sydney Clark, administration executive; Robert L. Christie, operations mgr.; Graham Good, financial controller; Eric Johnstone, production services exec.; Christopher Kidd, sales controller; Michael J. McLintock, publicity & promotion exec.; Alec Ramsay, chief engineer; John Stacey, sale administration manager; Michael

Stubbings, facilities exec.; Donald H. Waters, company secy.; Neil R. Welling, sales & marketing director.

GRANADA TELEVISION LTD. —Granada Television Centre, Manchester M60 9EA. Phone: 061-832-7211. London Office: 36 Golden Square, London W1R 4AH. Phone: 01-734-8080. Programs all week over Lancashire, Cheshire & parts of other counties. Main UHF transmitter: Winter Hill.

Directors: Sir Denis Forman, chairman; Alex Bernstein, deputy chairman; David Plowright, managing director; Harry Coe, financial director; Barrie Heads, managing director; Granada International; Donald Harker, director of public affairs; Bill Lloyd, general manager; Nick Phillips, sales director; Mike Scott, program controller; Joyce Wooller, director, program services.

Program Committee: Brian Armstrong, David Boulton, Rod Caird, Michael Cox, Ray Fitzwalter, John Hamp, Stephen Leahy, Gus Macdonald, Steve Morrison, Bill Podmore, Jack Smith, Leslie Woodhead.

Officers: Stuart Avison, head of design & location services; David Black, head of presentation; Barbara Blyth, head of music; Jules Burns, mgr., program services; John Williams, head of film; Keith Fowler, controller of engineering; Norman Frisby, chief press officer; Alan Gilbert, chief accountant; Gerald Hagan, head of scripts; David Highet, manager, Liverpool Studio Centre; Doreen Jones, head of casting; Tony Brill, deputy general manager; Alastair Mutch, company secretary; Don Raw, head of technical operations; Joe Rigby, head of program planning; Ray Sale, regional sales mgr.; Ewart Wooldridge, head of personnel.

HTV LIMITED —The Television Centre, Cardiff, CF1 9XL. Phone: 0222-590590. The Television Centre, Culverhouse Cross, Cardiff CF5 6XJ. Phone: 0222-590590. The Television Centre, Bristol BS4 3HG. Phone: 0272-778366. Offices: 99 Baker St., London W1M 2AJ. Phone: 01-486-4311. Programs all week for Wales & West of England. Main UHF transmitters: Moel-y-Parc, Preseley, Blaen Plwyf, Wenvoe, Mendip, Llanddona, Carmel.

Directors: I. E. Symonds, vice chmn.; G. E. McWatters, vice chmn.; R. W. Wordley, managing dir.; P. S. B. F. Dromgoole, asst. managing dir.; T. Knowles, asst. managing dir.; C. D. Romaine, sales dir.; M. R. Towers, dir. of operations; H. H. Davies, dir. of programs, Wales; R. S. Evans, dir. of programs, west of England; C. R. M. Atkinson; W. G. Beloe; Mrs. R. W. Buchanan; T. G. R. Davies; A. R. Edwards; T. R. Edwards; Sir Geraint L. Evans; R. A. Garrett; Mrs. M. Gwynn Jones; Lady M. M. Merrison; E. L. Thomas; Lord Oaksey; Hon. J. Davies, Prof. G. O. Phillips.

Officers: G. S. Tovey, company secy.; R. J. Simmons, head of press & public relations, HTV West; D. W. Meredith, head of press & public relations, HTV Wales; A. J. Burbon, chief accountant; T. P. George, technical controller.

LONDON WEEKEND TELEVISION LTD. —Offices: South Bank Television Centre, Kent House, Upper Ground, London SE1 9LT. Phone: 01-261-3434. Outside

broadcast base: Stonebridge Park Studios, Wycombe Rd., Wembley, Middlesex HA9 60A. Phone: 01-902-8899. Regional sales office: 6th Floor, Adamson House, Shambles Square, Manchester M3 1RE. Phone: 061-834-6718. Programs weekends over London area. Main UHF transmitter: Crystal Palace.

Directors: The Rt. Hon. John Freeman, chmn.; Brian Tesler, deputy chairman & managing dir.; John Birt, dir. of programs; Vic Gardiner, general manager; Peter McNally, group finance dir.; Peter Cazaly, dir. of production; Ron Miller, sales director; Jeremy Potter, corporate affairs dir.; Hon. David Montagu; Heather Brigstocke; Roland Freeman; Robin Scott; Roger Harrison.

Executives: Rod Allen, controller of development; Roger Appleton, dir. of engineering; David Bell, controller of entertainment; Bernard Bennett, controller of research; Sid Blumson, head of engineering services; Alan Boyd, head of light entertainment; Melvyn Bragg, head of arts; Warren Breach, controller of program planning, presentation & promotion; Martin Brierley, head of location productions; John Bromley, controller of sport; Alan Chilton, marketing mgr.; Tim Clement-Jones, head of legal services; Peter Coppock, head of press relations; Barry Cox, controller of features & current affairs; David Cox, head of current affairs; John Donovan, group chief accountant; Richard Drewett, head of specials—entertainment; Nick Elliott, controller of drama & arts; Bernard Finch, head of house services; Colin Freeman, controller of program resources & finance; Roy Van Gelder, dir. of staff relations; Suzanne Hatley, head of program research; Robert Healy, controller of studio productions; Derek Hemment, sales mgr.; Tony Hephner, controller, visual services; Jane Hewland, head of features; John Howard, head of program resources planning; Skip Humphries, head of music services; Paul Kelly, head of planning & installation; Stuart McConachle, deputy controller of sport; Craig Pearman, controller of sales; Sydney Perry, dir. of program organization; Doug Pettitt, head of administration services; Richard Price, head of casting; Les Roworth, controller of production engineering; Clifford Shirley, chief accountant; Judith Thomas, company secy. & controller of legal services.

SCOTTISH TELEVISION PLC —Cowcaddens, Glasgow G2 3PR. Phone: 041-332-9999. The Gateway, Edinburgh EH7 4AH. Phone: 031-557-4554. London office: 7 Adelaide St., London WC2. Phone: 01-836-1500. Programs all week for Central Scotland. Main UHF transmitters: Black Hill, Torosay (Craignure), Craigkelly and Darvel.

Directors: Sir Campbell Fraser, chmn.; William Brown, deputy chmn. & managing dir.; Ferdi Cola, dir. of facilities; Hugh W. Henry; David K. Johnstone, dir. of programs; Sir Kenneth Alexander; Gavin Boyd; Robin D. Buchanan-Smith; Dorothy Dunnett; Charles A. Fraser; Sir Iain M. Stewart; Alan L. Montgomery, dir. of finance.

Executives: John Loch, public relations mgr.; Shaun Clamp, controller of engineering; Colin S. Waters, personnel & industrial relations; R. McPherson, asst. controller of programs, education & religion; Don Kinloch, company secy. & finance controller.

Officers: Peter Alexander, head of design; Ken Blackie, head of news; Arthur Blake, musical dir.; John Dunlop, chief engineer; Brian Durkin, head of network coordination; Russell Galbraith, asst. controller of programs, news & current affairs; Douglas Hall, industrial relations manager; Rev. Dr. Nelson Gray, assistant head of religion; Les Hatton, publicity & promotions mgr.; Robert Love, head of drama; Brian MacLaurin, head of information; Sean Magee, asst. controller of facilities; Liz Moriarty, head of program services; Jack O'Neill, Channel 4 coordinator; John Paton, recruitment & training manager; Bob Potts, technical services mgr.; Michael Paterson, assistant head of education; Cameron Slater, program schedule planner; Geoff Smith, administration mgr.; Michael Trotter, head of program sales.

THAMES TELEVISION LTD. —Offices: London: Thames Television House, 306-316 Euston Rd., London NW1 3BB. Phone: 01-387-9494. Teddington Lock, Teddington Middlesex TW11 9NT. Phone: 01-977-3252. Regional sales: Norfolk House, Smallbrook Queensway, Birmingham B5 4LJ. Phone: 021-643-9151. Mobile division: Twickenham Rd., Hanworth, Middlesex. Phone: 01-898-0011. Programs weekdays over London area. Main UHF transmitter: Crystal Palace.

Directors: H. S. L. Dundas, chmn.; Sir John Read, deputy chmn.; Richard Dunn, managing dir.; Muir Sutherland, dir. of programs; Colin S. Willis; Gary Dartnell; Mary Baker; Derek Hunt, dir. of finance; Jonathan Shier, dir. of sales & mktg.; Lord Brabourne; John T. Davey; J. A. Sibley; Ronald Denny.

Executives: Barrie Sales, deputy dir. of programs; Ben E. Marr, company secy. & dir. of personnel; Fred Atkinson, production dir.; Euston; Eric Parry, production dir.; Teddington; Donald Cullimore, public relations dir.; Philip Jones, dir., light entertainment; Lloyd Shirley, dir. of drama; Roy Addison, chief press & public relations officer; Ronald Allison, controller, sport & outside broadcasts; Jack Andrews, program administration controller; Derek Baker, asst. company secy.; Paul Cheffins, controller, sales administration; Mike Coxill, technical controller, Hanworth; Catherine Freeman, controller of documentaries; Bruce Goddard, head of presentation; Mike Harvey, controller, publicity; Ian Howard, controller of contracts; Peter Kew, head of central planning; Max Lawson, asst. dir. of finance; Bob Louis, asst. controller, light entertainment; Geoffrey Lugg, head of program liaison; Pat Mahoney, head of purchased programs; Ian Martin, controller, features, education & religion; Jim McDonald, technical controller, Teddington; Ewart Needham, head of film; Vic O'Brien, technical controller, Euston; A. C. Parkinson, controller, corporate services, Teddington; Tim Riordan, controller, program planning & presentation; Brian G. Scott, chief engineer; Marjorie Sicley, controller of children's programs; Ken Smallwood, controller, personnel; Barry Spencer, controller, sales; Mark Stephens, industrial relations advisor; Douglas Thorne, controller, sales research & development; Brian Walcroft, asst. controller, drama; John White, exec., production resources.

TSW—TELEVISION SOUTH WEST LTD. —Derry's Cross, Plymouth PL1 2SP.

Phone: 0752-663322. London office: TSW House, 18-24 Westbourne Grove, London W2 5RH. Phone: 01-727-8080. Bristol office: The Colston Centre, Colston St., Bristol BS1 4UX. Phone: 0272-21131. Barnstaple office: 95 High St., Barnstaple EX31 1HR. Phone: 0271-76256. Bridport office: 15 South St., Bridport DT6 3NR. Phone: 0308-25922. St. Austell office: Trewiddle House, Trewiddle Rd., St. Austell, Cornwall. Phone: 0726-67301. Programs all week for southwest England. Main UHF transmitters: Caradon Hill, Stockland Hill, Redruth, Beacon Hill & Huntshaw Cross.

Directors: Sir Brian Bailey, chmn.; Sir John Colfox, vice chmn.; Harry Turner, managing dir.; Michael Reinhold, dir. of programs; John Roberts, financial director; Rosamund Davies, deputy dir. of programs; Fred Hain; Douglas Hale; The Earl of Iddesleigh; David Johnstone; Gareth Keene; John Peters; Bob Perry; Norman Thompson; Dr. Jennifer Trusted; Bernard Webster.

Executives: Sir Brian Bailey, chmn.; Harry Turner, managing dir.; Michael Reinhold, dir. of programs; John Roberts, financial director; Patricia Stewart, company secy.; Pauline Shuker, head of sales; Rosamund Davies, deputy program controller; Ken Seymour, head of news & documentaries; David Sunderland, head of presentation, program planning & publicity; David Jenkin, head of engineering; John Bartlett, head of religious programs; Mary-Jane Mansfield, program development manager; Wendy Bowes, head of office services; Michael Boddy, chief accountant; Eric Kennaugh, industrial relations & training mgr.; Tom Goodison, head of education; Martin Bowley, Plymouth regional sales mgr.; Derek Prosser, Bristol regional sales manager; Elizabeth Mahoney, head of program planning; Martin Morrall, press & publicity manager.

TV-am LTD. —Breakfast Television Centre, Hawley Crescent, London NW1 8EF. Phone: 01-267-4300. Telex: 296592.

Directors: Timothy Aitken, chairman; Bruce Gyngell, managing dir. & dir. of programs; Adrian Moore, dir. of administrations; Tony Vickers, sales dir.

TYNE TEES TELEVISION LTD. —The Television Centre, City Rd., Newcastle-on-Tyne NE1 2AL. Phone: 0632-610181. Telex: 53279. London office: 15 Bloomsbury Square, London WC1A 2LJ. Phone: 01-405-8474. Programs all week for North East England. Main UHF transmitters: Pontop Pike, Blisdale, Chatton.

Directors: Sir Ralph Carr-Ellison, chairman; R. H. Dickinson, deputy chmn.; D. W. Ready, managing dir.; C. W. Stoddart, gen. mgr.; A. J. Wonfor, dir. of programs; D. S. Hellewell, dir. of finance & company secy.; R. Eagle, sales dir.; Professor L. Woodward Martin; Paul D. Nicholson; Viscount Ridley; H. Dennis Stevenson; G. E. Ward Thomas; J. N. Wilkinson; G. Oliver Worsley.

Executives: Chris Stoddart, gen. mgr.; Andrea Wonfor, dir. of programs; Peter Moth, deputy program controller; Clive Page, head of news & sport; R. Maxwell Deas, head of religious programs; Brian Lavelle, technical controller; Laurie Taylor, chief press officer; Geoff Brownlee, head of public relations & publicity; A. D. Sanford, chief exec., international sales.

ULSTER TELEVISION PLC —Havelock House, Ormeau Road, Belfast BT7 1EB. Phone: 0232-228122. London office: 6 York St., London W1H 1FA. Phone: 01-486-5211. Programs all week for Northern Ireland. Main UHF transmitters: Brougher Mountain, Divis, Llimavady.

Directors: R. B. Henderson, chmn.; J. D. Smyth, managing dir.; H. R. C. Catherwood; Capt. O. W. J. Henderson; Anne McCollum; The Viscount Dornluce; J. B. McGuckian, deputy chmn.; Betty MacQuitty; R. E. Benner; G. C. Hutchinson; J. A. Creagh, asst. managing

dir.; J. B. Waddell, program controller; P. Battle, sales dir.

Executives: J. D. Smyth, managing dir.; K. F. Hamilton, sales mgr. (Northern Ireland); J. A. Creagh, asst. managing dir.; J. McCann, financial controller/company secy.; J. B. Waddell, program controller; E. Caves, chief engineer; N. J. McCafferty, program planning & presentation mgr.; W. D. Murray, head of local programs.

YORKSHIRE TELEVISION LTD. —The Television Centre, Leeds LS3 1JS. Phone: 0532-438283. Telex: 557232. London Office: Television House, 32 Bedford Row, London WC1R 4HE. Phone: 01-242-1666. Regional offices: Charter Square, Sheffield S1 4HS. Phone: 0742-23262. 185 Ferensway, Hull HU1 3PH. Phone: 0482-24488. 2 Saltergate, Lincoln LN2 1DH. Phone: 0522-30738. 8 Bull Ring Lane, Grimsby, South Humberside DN31 1DY. Phone: 0472-57026. 1 Queen St., Ripon HG4 1E. Phone: 0765-701289. Programs all week for Yorkshire, Humberside & Lincolnshire areas. Main UHF transmitters: Emley Moor, Belmont.

Directors: Derek Palmer, chmn.; James G. Lee, deputy chmn.; Paul L. Fox, managing dir.; A. C. N. Preston, deputy managing dir.; J. Fairley, controller of programs; G. J. Allan Hardy, commercial dir.; Clive W. Leach, dir. of mktg. & sales; George Brotherton-Ratcliffe; F. S. K. Baron; Phoebe M. David; Stephen H. Hall; J. G. S. Linacre; N. G. W. Playne; Prof. William Walsh; Bob Ramsey.

Executives: David Cunliffe, controller of drama; B. F. J. Harris, gen. mgr., business affairs; V. Lawrence, controller of light entertainment; D. Stevenson, controller, UK regional sales; John Wilford, controller, corporate affairs; E. W. Wright, gen. mgr.; R. I. Balrston, head of program planning; Kenneth R. Bellini, head of program purchasing; N. Bramson, head of presentation & promotions; F. W. Ciesilk, contracts mgr.; R. J. Coyle, company secy.; M. E. Crossley,

head of press & public relations; D. M. Dallas, head of science & features; A. M. Drury, head of casting; G. A. Harris, deputy commercial dir.; G. Ironside, head of local programs & sport; C. Jelley, head of education; S. A. Mason, head of publications & merchandising; K. A. Morgan, head of music; J. Q. Rogers, chief engineer; W. P. Rogers, head of production operations; Mrs. S. E. Ryle, head of publicity; P. H. Smale, head of technical operations; J. B. Smith, head of program administration; M. Thornhill, head of staff relations; Mrs. J. Whitby, head of children's programs; J. Willis, head of documentaries & current affairs.

INDEPENDENT TELEVISION NEWS LTD. —ITN House, 48 Wells St., London W1P 4DE. Phone: 01-637-2424. Owned by the 15 independent program companies.

Directors: Lord Buxton, chairman; Sir Alastair Burnet; Bryan Cowgill; Paul Fox; David McCall; Alex Mair; Paul McKee; Brian Tesler; Robert Phillips; William Hodgson, dir. of development; Daniel Moloney, finance dir.; David Nicholas, editor & chief executive; Ronald Wordley.

Officers: Paul Matthews, general manager; Derek Murray & Stewart Purvis, deputy editors; Hugh Whitcomb, managing editor; Derek Walker, staff controller; Peter Ward, dir. of engineering; Michael Batchelor, head of operations; Michael Morris, head of production; David Warner, film & tape library mgr.; Peter Banyard, manager, film & ENG production; Jim Green, head of news information; Geraldine Sharpe-Newton, public relations manager; Norman Rees, chief asst. editor; Peter Cole, asst. editor; John Flewin, projects editor; Nigel Hancock, senior home news editor; David Mannion, program editor; Richard Simons, news editor; Margaret Eales, senior foreign editor; Peter Hall, oracle manager; Derek Taylor, newsroom manager.

INDEPENDENT TELEVISION COMPANIES ASSOCIATION LTD. —Knighton House, 56 Mortimer St., London W1N 8AN. Phone: 01-636-6866. Trade association which acts on behalf of all program companies on certain matters of common interest. I. Stolliday, secretary.

World TV Stations and Sets

Transmitters and Sets as of August 1985

(Low-power satellites & repeaters in parentheses)


Country	Stations/ Transmitters	Sets Black & White	Color	Country	Stations/ Transmitters	Sets Black & White	Color
Afghanistan	1	N.A.		Indonesia (Low power: 16)	49	1,250,000	
Albania	5	7,000		Iran (Low power: 398)	28	2,000,000	
Algeria (Low power: 60)	23	1,140,000		Iraq	32	500,000	
Angola	2	N.A.		Ireland (Low power: 31)	9	220,000	631,000
Antigua (Low power: 1)	1	17,500	7,500	Israel (Low power: 30)	5	300,000	400,000
Arab Republic of Egypt	49	3,850,000	350,000	Italy (Low power: 2,325)	156	7,657,739	6,293,422
Argentina	35	5,500,000	500,000	Ivory Coast (Low power: 3)	10	200,000	5,000
Australia (Low power: 192)	134	1,800,000	5,100,000	Jamaica	13	165,000	222,000
Austria (Low power: 512)	885	931,000	2,421,000	Japan (Low power: 12,771)	200	2,147,317	28,948,530
Bahamas	1	50,000		Jordan (Low power: 28)	2	80,000	160,000
Bahrain	2	50,000	70,000	Kampuchea (Low power: 1)	1	30,000	
Bangladesh	10	235,000	55,000	Kenya	4	125,000	15,000
Barbados	1	45,000	15,000	Korea (South) (Low power: 277)	76	3,791,207	3,421,094
Belgium (Low power: 12)	38	752,539	2,230,647	Korea (North)	2	N.A.	
Belize	1	12,000		Kuwait	7	600,000	
Benin	1	2,000	500	Lebanon (Low power: 5)	10	200,000	300,000
Bermuda	1	5,000	22,000	Liberia (Low power: 3)	1	25,000	10,000
Bolivia	2	85,000	15,000	Libyan Arab Republic	10	235,000	
Bophuthatswana	7	60,000		Luxembourg	3	90,000	
Brazil (Low power: 4,000)	1,916	13,500,000	8,500,000	Macau (Low power: 3)	1	20,000	70,000
British Virgin Island	1	1,300		Madagascar (Low power: 3)	2	40,000	10,000
Brunei	2		30,000	Malaysia (Low power: 6)	39	46,706	1,457,591
Bulgaria (Low power: 221)	13	1,650,000	250,000	Maldives	2	772	2,239
Burkina Faso	1	7,700		Malta	1	68,464	44,866
Burma (Low power: 1)	2	2,000	30,000	Mauritius (Low power: 3)	7	85,000	25,000
Canada (Low power: 904)	396	3,771,000	7,833,000	Mexico	403	7,000,000	5,000,000
Central African Republic	1	100		Monaco	5		17,200
Chad	1	N.A.		Mongolia	1	2,000	
Chile (Low power: 100)	30	1,200,000	300,000	Morocco (Low power: 40)	25	966,651	131,994
China (Mainland)	42	8,172,600	1,006,700	Mozambique	1	1,000	4,000
China (Taiwan Province) (Low power: 13)	26	780,000	5,300,000	Netherlands (Low power: 15)	14	1,932,000	4,541,000
Colombia (Low power: 84)	36	2,500,000	500,000	Netherlands Antilles (Low power: 2)	3	10,000	40,000
Congo	1	2,700		New Zealand (Low power: 596)	48	84,725	871,982
Costa Rica (Low power: 3)	8	230,000	80,000	Nicaragua (Low power: 5)	2	150,000	20,000
Cuba	58	700,000		Niger (Low power: 8)	10	50,000	10,000
Cyprus (Low power: 27)	2	48,300	40,000	Nigeria	24	450,000	50,000
Czechoslovakia (Low power: 1,083)	48	4,307,748	4,206,252	Northern Mariana Islands (Low power: 1)	1	3,800	
Denmark (Low power: 24)	32	403,000	1,482,000	Norway (Low power: 1,715)	44	224,802	1,114,567
Djibouti	3	4,000	7,000	Oman (Low power: 19)	5		70,000
Dominican Republic	30	400,000	100,000	Pakistan (Low power: 5)	10	850,354	
Ecuador (Low power: 68)	18	350,000	250,000	Panama (Low power: 19)	8	300,000	
El Salvador	9	300,000	100,000	Paraguay (Low power: 2)	6	150,000	200,000
Equatorial Guinea	1	500		Peru (Low power: 149)	15	1,364,933	
Ethiopia	6	50,000		Philippines (Low power: 70)	28	3,510,504	487,570
Finland	141	537,640	1,191,738	Poland (Low power: 160)	85	8,864,768	
France (Low power: 6,714)	361	5,730,000	11,748,000	Portugal (Low power: 40)	17	1,428,000	72,000
French Overseas Territories (Low power: 49)	40	161,500	20,000	Qatar (Low power: 1)	3	10,000	75,000
Gabon (Low power: 1)	1	5,000		Romania (Low power: 306)	38	3,912,000	
Germany (East) (Low power: 480)	28	3,903,930	2,066,070	St. Kitts (Low power: 3)	1	2,500	1,000
Germany (West) (Low power: 9,908)	486	24,604,073		Samoa (American) (Low power: 3)	3	1,000	4,500
Ghana (Low power: 9)	4	14,000		Saudi Arabia (Low power: 13)	74	50,000	1,500,000
Gibraltar (Low power: 3)	1	100	7,000	Senegal (Low power: 1)	2	40,000	10,000
Greece (Low power: 150)	17	1,400,000	400,000	Seychelles (Low power: 5)	1		4,000
Guatemala (Low power: 53)	5	300,000	175,000	Sierra Leone	2	8,000	
Guinea	1	7,000		Singapore	6	30,293	447,674
Haiti	2	13,000		Somali Democratic Republic	2	N.A.	
Honduras (Low power: 2)	3	100,000	15,000	South Africa (Low power: 34)	75	2,000,000	
Hong Kong (Low power: 12)	4	87,000	1,223,000	Spain (Low power: 1,123)	103	5,400,000	7,200,000
Hungary (Low power: 62)	83	2,600,000	300,000	Sri Lanka (Low power: 2)	5	250,000	100,000
Iceland (Low power: 121)	10	7,784	61,991	Sudan	2	90,000	
India (Low power: 20)	14	2,095,537		Surinam (Low power: 6)	1	25,000	15,000
				Swaziland (Low power: 9)	1	2,805	2,809
				Sweden (Low power: 691)	110	337,009	2,921,678

World TV Stations & Sets

Country	Stations/ Transmitters	Sets Black & White	Color
Switzerland (Low power: 1,173)	103	240,275	924,366
Syria (Low power: 15)	13	400,000	300,000
Tanzania	2	2,000	5,152
Thailand (Low power: 51)	9	710,000	10,900
Togo (Low power: 2)	8	14,500	1,500
Trinidad and Tobago (Low power: 3)	4	190,000	60,000
Tunisia (Low power: 7)	9	400,000	
Turkey (Low power: 242)	34	1,500,000	5,500,000
Uganda	6	65,000	
United Arab Emirates	22	350	800,000
United Kingdom (Low power: 1,364)	155	3,260,000	15,370,000
Uruguay	19	350,000	
USSR (Low power: 600)	102	70,000,000	
Venezuela	30	1,650,000	60,000

Country	Stations/ Transmitters	Sets Black & White	Color
Vietnam	1	500,000	
People's Democratic Republic of Yemen	5	30,000	
Yugoslavia (Low power: 1,061)	80	3,970,074	
Zaire (Low power: 19)	2	7,500	
Zambia (Low power: 3)	5	200,000	60,000
Zimbabwe (Low power: 9)	8	110,000	10,000
TOTAL	7554	237,468,599	148,038,132
Satellites & Repeaters	50,384		
U.S.	1,230	86,000,000	110,000,000
U.S. Military	145		
GRAND TOTAL	59,313	323,468,599	258,038,132

From the publishers of
Communications Daily, Common Carrier Week and Satellite Week . . .



the eagerly-awaited *new* 1986 edition of the . . . **TELECOM FACTBOOK!**

About the 1985 edition . . .

"It's terrific, been very useful. Nice layout, good information. It's a very good value for the money. I'll buy it again next year. Probably one of the best directories out there. Most readable."

*Kate Hampford, Director
Data Base and Research Services
The First Communications Group*

What is the Telecom Factbook?

A master directory of common carriers, long-distance resellers, major independent telcos, satellites, data communications organizations, regulators, international telecommunications entities, along with a telecommunications glossary and a Buyer's Guide of major equipment manufacturers and suppliers, and more. All at your fingertips!

What's the purpose of the Telecom Factbook?

To serve as *your* personal reference/phone directory for the telecommunications industry.

To function as *your* guidebook through the confusing organizational changes that have taken place in telecommunications in such an unbelievably short time.

What's NEW about the 1986 edition?

- Revised company charts and personnel lists
- Glossary of telecommunications terminology
- BUYER'S GUIDE to manufacturers and distributors
- Everything updated and expanded where appropriate
- Organizational charts for additional important companies

- Graphs and charts showing industry trends, numbers of access lines and company operating revenues
- And more . . .

What kinds of information would you use the Telecom Factbook to find?

Whether you need to find out who's doing what at AT&T . . . or an individual responsible for buying equipment at Ameritech . . . or a contact at the German PTT . . . or what satellite is scheduled to go up next . . . or the name of the Chairman of the Florida PSC . . . or names of specific executives at America's independent telephone groups . . . or simply the names of board members of MCI . . . you'll have answers in just one easy-to-use volume with the *new 1986 Telecom Factbook*.

It's Easy to Order

All you have to do is fill out, clip and mail the order certificate below. And please remember to include your check or credit card instructions. If you would like to buy ten or more copies, you may deduct 10% from the list price. But hurry, copies of the new 1986 Telecom Factbook are going quickly.

(clip and mail order certificate below)

1986 TELECOM FACTBOOK Order Certificate

YES, the 1986 Telecom Factbook sounds good to me. Please rush me _____ copies for only \$95 each—plus \$2 domestic delivery, \$10 foreign delivery (Washington, D.C. buyers add \$5.70 sales tax for each copy that you order).

I'd like to take advantage of your special **MULTIPLE-COPY PRICE** of \$85.50 plus \$2 domestic delivery, \$10 foreign delivery per copy by buying 10 or more copies. Please send me _____ copies (Washington, D.C. buyers add \$5.13 sales tax per copy ordered).

NO-RISK GUARANTEE: I understand that if I am not 100% satisfied with the 1986 Telecom Factbook (with no questions asked!), I may return it to you in good condition within 30 days of receipt and receive a full refund.

Fill out and return this card with your check or credit card authorization.

Telecom Factbooks will be shipped via United Parcel Service.

ORDER TODAY!

Name _____ (please print)

Title _____

Company _____

Address _____

City _____ State _____ Zip _____

Check enclosed. Please charge to my credit card:
 American Express. Visa. MasterCard.

Card number _____ Exp. Date _____

Signature _____



Television Digest, Inc.
1836 Jefferson Place, N.W.
Washington, D.C. 20036
(202) 872-9200

National Sales Representatives of TV Stations

Including U.S., Canadian and Foreign-Language and Overseas Station Representatives.

With List of Stations Represented as of August 1985.

Canadian Sales Reps — see page C-8;

Foreign-Language and Overseas Station Representatives — see page C-10

ABC-TV SPOT SALES INC.

NEW YORK: 1345 Ave. of the Americas, New York, NY 10019. Phone: 212-887-7777. TWX: 710-581-6736.

Walter K. Flynn, v.p. & gen. mgr.; Michael A. Rosenberg, gen. sales mgr.; Joseph Cohen, eastern sales mgr.; Scott Simensky, New York sales mgr.; Michael Colleran, New York sales mgr.

CHICAGO: Two Illinois Center, Suite 1921, Chicago, IL 60601. Phone: 312-750-7777. TWX: 910-221-5125. Scott Thomas, sales mgr.

LOS ANGELES: 2020 Ave. of the Stars, Los Angeles, CA 90067. Phone: 213-557-6241. TWX: 910-321-3070. Donn A. Carper, sales mgr.

SAN FRANCISCO: 900 Front St., San Francisco, CA 94111. Phone: 415-954-7777. TWX: 910-372-7221. James Sherbert, sales mgr.

DETROIT: 3000 Town Center, Suite 2001, Southfield, MI 48075. Phone: 313-827-7777. TWX: 810-224-4927. Ed Pearson, sales mgr.

DALLAS: Suite 420, Two Forest Plaza Bldg., 12201 Merit Dr., Dallas, TX 75251. Phone: 214-960-7981. Michael Irvine, sales mgr.

ATLANTA: 200 Galleria Bldg., Suite 1000, Atlanta, GA 30339. Phone: 404-956-0822. Deborah Shay, sales mgr.

TV Stations Represented:

WABC-TV, New York, NY
WLS-TV, Chicago, IL
WXYZ-TV, Detroit, MI
KABC-TV, Los Angeles, CA
KGO-TV, San Francisco, CA

ABC-TV NETWORK SALES

LOS ANGELES: 2020 Ave. of the Stars, Los Angeles, CA 90067. Phone: 213-557-7049. Douglas E. Streff, v.p. & western div. sales mgr.

CHICAGO: 190 N. State St., Chicago, IL 60606. Phone: 312-263-0800. John Grace, v.p. & central div. sales mgr.

DETROIT: 28 W. Adams St., Detroit, MI 48226. Phone: 313-963-8321. Richard Wozniak, v.p. & Detroit div. sales mgr.

EVERY-KNODEL INC.

NEW YORK: 437 Madson Ave., New York, NY 10022. Phone: 212-421-5600. TWX: 710-581-2785.

Robert J. Kizer, pres.; Robert L. Dudley, v.p.; Taylor Eldon, v.p., sales; Maureen Kwam, v.p. & sales mgr., white team; Annette Guerrieri, v.p. & sales mgr., red team; William J. Azan, v.p. & sales mgr., blue team.

ATLANTA: Tower Place, 3340 Peachtree Rd. NE, Atlanta, GA 30326. Phone: 404-233-4474. TWX: 810-751-3204. Richard Hughes, v.p. & southeastern sales mgr.

CHICAGO: 2600 Prudential Plaza, Chicago, IL 60601. Phone: 312-565-4400. TWX: 910-221-0333. F. Robert Kalthoff, chmn. & midwest sales mgr.; Vernon Heeren, asst. TV sales mgr.

DALLAS: 3500 Oaklawn Ave., Suite 520, L.B. 51, Dallas, TX 75219. Phone: 214-528-1741. TWX: 910-861-4061. Lou Conover, mgr.

DENVER: 280 Columbine St., Denver, CO 80206. Phone: 303-377-6526. TWX: 910-931-2581. Bob Hix, mgr.

DETROIT: 500 Stephenson Hwy., Suite 308, Troy, MI 48084. Phone: 313-589-1870. TWX: 810-232-1642. Shareen Colombo, mgr.

LOS ANGELES: 5455 Wilshire Blvd., Suite 1802, Los Angeles, CA 90036. Phone: 213-932-1212. TWX: 910-321-3894. Dave Brangan, sr. v.p., west coast.

MINNEAPOLIS: 430 1st Ave. N., Suite 212, Minneapolis, MN 55401. Phone: 612-343-0666. TWX: 910-576-3164. Mike Cleary, v.p. & mgr.

PHILADELPHIA: 36 Tanner St., Haddonfield, NJ 08033. Phone: 609-429-0003. TWX: 710-896-0120. Thomas E. Wood, mgr.

PORTLAND: 3903 S.W. Kelly, Portland, OR 97201-4390. Phone: 503-223-5980. TWX: 910-464-8081. Ron Hillbury, mgr.

ST. LOUIS: 410 Mansion House Center, St. Louis, MO 63102. Phone: 314-241-5051. TWX: 910-761-1188. Patty Lynch, mgr.

SAN FRANCISCO: 100 Pine St., Suite 1150, San Francisco, CA 94111. Phone: 415-986-8082. TWX: 910-372-7478. Jan Mitchell, v.p. & mgr.

SEATTLE: 158 Thomas St., Suite 37, Seattle, WA 98109. Phone: 206-624-9022. TWX: 910-444-2288. Jack Davies, mgr.

TV Stations Represented:

Red Team
KTXS-TV, Abilene-Sweetwater, TX
KTUU-TV, Anchorage, AK
WV11-TV, Bangor, ME
WKPT-TV, Bristol, VA-Kingsport-Johnson City, TN
KXWY-TV, Casper, WY
WVIR-TV, Charlottesville, VA
WLTZ, Columbus, GA

WVSB-TV, Columbus-Tupelo-West Point, MS
WDIO-TV/WIRT, Duluth-Hibbing, MN
WENY-TV, Elmira, NY
WTVW, Evansville, IN
KHBS/KTVP, Fort Smith-Fayetteville, AR
KIFI-TV, Idaho Falls, ID
KSWO-TV, Lawton, OK-Wichita Falls, TX
WMTG, Macon, GA
KVEO, McAllen-Brownsville, TX
KARD, Monroe, LA
WTAP-TV, Parkersburg, WV-Marietta, OH
WMDT, Salisbury, MD
WXLT-TV, Sarasota, FL
KDEB-TV, Springfield, MO
WTLX-TV, Tallahassee, FL
WGTU-TV/WGTO-TV, Traverse City-Sault Ste. Marie, MI
KVCT, Victoria, TX
WYTV, Youngstown, OH

White Team

KCMT/KNMT, Alexandria-Walker, MN
KFDA-TV, Amarillo, TX
WJSU-TV, Anniston, AL
WRBT, Baton Rouge, LA
WVVA, Bluefield, WV
KOMU-TV, Columbia-Jefferson City, MO
WTVY, Dothan, AL
KTSM-TV, El Paso, TX
KMTR-TV, Eugene, OR
KXJB-TV, Fargo, ND
WXVT, Greenville-Greenwood, MS
WKBT, La Crosse-Eau Claire, WI
WLF1-TV, Lafayette, IN
WDAM-TV, Laurel-Hattiesburg, MS
KLMG-TV, Longview, TX
KCBD-TV, Lubbock, TX
WHTV, Meridian, MS
WCOV-TV, Montgomery, AL
KCRL, Reno, NV
KTTC, Rochester, MN
KBIM-TV, Roswell, NM
WBAK-TV, Terre Haute, IN
WCFT-TV, Tuscaloosa, AL
WTVX, West Palm Beach, FL
WJKA, Wilmington, NC
KYEL-TV, Yuma, AZ-El Centro, CA
WHIZ-TV, Zanesville, OH

Blue Team

KBGT-TV, Albion, NE
KLAX-TV, Alexandria, LA
KBSI, Cape Girardeau, MO
WDSI-TV, Chattanooga, TN
KXRM-TV, Colorado Springs-Pueblo, CO
WLRE, Green Bay, WI
KHNL-TV, Honolulu, HI
WDBD, Jackson, MS
WKCH-TV, Knoxville, TN
WBSP, Ocala-Gainesville, FL
WQRF-TV, Rockford, IL
KNMZ-TV, Santa Fe, NM
KFTY, Santa Rosa, CA
KPOL, Tucson, AZ
KCWT, Wenatchee, WA

BLAIR TELEVISION

(A Division of John Blair & Company, Jack W. Fritz, pres.)

NEW YORK: 1290 Ave. of the Americas, New York, NY 10104. Phone: 212-603-5000. TWX: 710-581-4351.

Harry B. Smart, chmn. & chief exec. officer; Walter A. Schwartz, pres. & chief operating officer; Patrick J. Devlin, exec. v.p./dir. of sales operations; James R. Kelly, senior v.p./dir. of client services; Kenneth Donnellon, v.p./creative services; Sanford S. Ackerman, v.p./dir. of finance, planning & administration; Jack Poor, senior v.p./dir. of support services; Robert A. Epstein, v.p./dir. of market development; Steven A. Murphy, v.p./management systems & services; Mike Levinton, v.p./dir. of programming; George G. Dallas, v.p./dir. of data systems; Alan Picozzi, v.p./sales research; John Rohr, v.p./sales promotion.

Affiliate/Independent Division

NEW YORK: 1290 Ave. of the Americas, New York, NY 10104. Phone: 212-603-5000.

William E. Breda, sr. v.p. & dir. of affiliate/independent sales.

ABC Division:

NEW YORK: 1290 Ave. of the Americas, New York, NY 10104. Phone: 212-603-5000.

Timothy M. McAulliff, division v.p.; Dennis McGlone, sales mgr., ABC Blue Team; John J. Rafferty, sales mgr., ABC Red Team; Leo MacCourtney Jr., sales mgr., ABC Green Team; Patricia Yancovitz, dir., ABC sales research.

CHICAGO: 645 N. Michigan Ave., Chicago, IL 60611. Phone: 312-787-2300. TWX: 910-221-1187.

Christopher W. Pearce, v.p./mgr., ABC Red team; Mike Hanrahan, mgr., ABC Blue Team.

LOS ANGELES: 5670 Wilshire Blvd., Suite 2415, Los Angeles, CA 90036. Phone: 213-937-5020. TWX: 910-321-4137.

Robert Manown, v.p./sales mgr., ABC team.

CBS Division:

NEW YORK: David J. Herman, division v.p.; Robert Saracen, v.p./sales mgr., CBS Red Team; Philip B. Kirk, sales mgr., CBS Green Team; John Scott, dir., CBS sales research.

CHICAGO: Owen McKeaney, v.p./sales mgr., CBS team.

LOS ANGELES: Allan Keir, sales mgr., CBS team.

NBC Division:

NEW YORK: William F. Murphy, division v.p.; Steven Schwarz, sales mgr., NBC Blue Team; Thomas McGarrity, sales mgr., NBC Green Team; Briggs Palmer, v.p./sales mgr., NBC Red Team; Frank Centola,

Station Reps

dir., NBC sales research; Ron Furman, sales mgr., NBC Gold Team.

CHICAGO: Robert T. Jacobs, v.p./sales mgr., NBC Red team; J. Richard Bailey, sales mgr., NBC Blue Team.

LOS ANGELES: John Thackaberry, v.p./sales mgr., NBC team.

Independent Division:

NEW YORK: Murray L. Berkowitz, division v.p.; Martin D. Bratman, sales mgr., Independent Blue Team; Ellen Glantz, v.p./sales mgr., Independent Red Team; Eugene Cunningham, dir., Independent sales research.

CHICAGO: Peter Walker sales mgr., Independent team.

LOS ANGELES: Tracey Tynan, sales mgr., Independent team.

Regional Sales Division

NEW YORK: Floyd J. Gellini, sr. v.p./dir. of regional sales.

Eastern Region:

ATLANTA: 7 Piedmont Center, Suite 610, Atlanta, GA 30305. Phone: 404-231-0232. TWX: 810-751-8492.

Steven T. Castellaw, v.p./mgr., eastern region; Peter Carnes, v.p./mgr.

BOSTON: 535 Boylston St., Boston, MA 02116. Phone: 617-536-6230. TWX: 710-321-1085.

Denny Godwin, v.p./mgr.

CHARLOTTE: 2101 Rexford Rd., Suite 119E, Charlotte, NC 28211. Phone: 704-554-1284. TWX: 810-621-0402.

Gayle Rabon, v.p./mgr.

JACKSONVILLE: Gulf Life Tower, Suite 2554, Jacksonville, FL 32207. Phone: 904-399-1900. TWX: 810-827-5761.

Marc E. McKinney, v.p./mgr.

MIAMI: 1310 Miami Center, 100 Chopin Plaza, Miami, FL 33131. Phone: 305-358-9911. TWX: 810-848-4035.

Glenna Pluchak, mgr.

PHILADELPHIA: 3 Mellon Bank Center, Philadelphia, PA 19102. Phone: 215-568-6540. TWX: 710-670-1051.

Bob Herbst, mgr.; William E. Berry, sales mgr.

Midwest Region:

CHICAGO: 645 N. Michigan Ave., Chicago, IL 60611. Phone: 312-787-2300. TWX: 910-221-1187.

Charles R. Hitchens, v.p./mgr., midwest region.

CLEVELAND: National City Center, 1900 E. 9th St., 14th Floor, Cleveland, OH 44114. Phone: 216-566-7000. TWX: 810-421-8871.

Dan Malmad, v.p./mgr.

DETROIT: 225 Fisher Bldg., Detroit, MI 48202. Phone: 313-871-3060. TWX: 810-221-6275.

Paul T. Pearse, v.p./mgr.

MINNEAPOLIS: National City Bank Bldg., Suite 617, 510 Marquette Ave., Minneapolis, MN 55402. Phone: 612-339-8894. TWX: 910-576-2929.

David E. Cummings, mgr.

ST. LOUIS: The Equitable Bldg., 10 Broadway, St. Louis, MO 63102. Phone: 314-421-5262. TWX: 910-761-0463.

William D. McKinstry, v.p./mgr.; Michael D. Murphy, v.p./sales mgr.

Western Region:

LOS ANGELES: 5670 Wilshire Blvd., Suite 2415, Los Angeles, CA 90035. Phone: 213-937-5020. TWX: 910-321-4137.

Robert S. Billingsley, v.p./mgr., western region.

DALLAS: One Lincoln Centre, 5400 LBJ Freeway, Suite 975/LB No. 7, Dallas, TX 75240. Phone: 214-239-9600. TWX: 910-861-4561.

Sidney C. Brown, v.p./mgr.; Michael Howe, sales mgr.

HOUSTON: Wesleyan Tower, 24 Greenway Plaza, Suite 1303, Houston, TX 77046. Phone: 713-552-0600. TWX: 910-881-4752.

Terry Mackin, mgr.

SAN FRANCISCO: 505 Sansome St., San Francisco, CA 94111. Phone: 415-434-2393. TWX: 910-372-7436.

John Ryan, v.p./mgr.

SEATTLE: 2033 6th Ave., Suite 350, Seattle, WA 98121. Phone: 206-622-7771. TWX: 910-444-4023.

Kelth W. Goben, mgr.

TV Stations Represented:

ABC Red Team

KUSA-TV, Denver, CO

WTVD, Durham, NC

KFSN-TV, Fresno, CA

KTRK-TV, Houston, TX

WATE-TV, Knoxville, TN

WPVI-TV, Philadelphia, PA

ABC Blue Team

WKBW-TV, Buffalo, NY

WEWS, Cleveland, OH

WDTN, Dayton, OH

WTNH-TV, Hartford-New Haven, CT

WTLV, Jacksonville, FL

WLKY-TV, Louisville, KY

WISN-TV, Milwaukee, WI

WFTV, Orlando, FL

ABC Green Team

KOAT-TV, Albuquerque, NM

WJBF, Augusta, GA

WBRZ, Baton Rouge, LA

KBMT, Beaumont, TX

WLTX-TV, Biloxi, MS

KRCR-TV, Chico-Redding, CA

KRDO-TV, Colorado Springs, CO

WTVM, Columbus, GA

KIII, Corpus Christi, TX

WAND, Decatur, IL

WJET-TV, Erie, PA

KEZI-TV, Eugene, OR

WJRT-TV, Flint, MI

WPDE-TV, Florence, SC

WPTA, Fort Wayne, IN

KJCT-TV, Grand Junction, CO

WOWK-TV, Huntington-Charleston, WV

KPVI, Idaho Falls-Pocatello, ID

WGXA, Macon, GA

WTOK-TV, Meridian, MS

WEAR-TV, Mobile, AL

KETV, Omaha, NE

KOLO-TV, Reno, NV

KAAL, Rochester, MN

WSJV, South Bend, IN

KCEN-TV, Temple-Waco, TX

WUTR, Utica, NY

KRGV-TV, Westaco, TX

CBS Red Team

WBAL-TV, Baltimore, MD

WCPO-TV, Cincinnati, OH

WBNS-TV, Columbus, OH

WBAY-TV, Green Bay, WI

WLNE, New Bedford, MA-Providence, RI

KENS-TV, San Antonio, TX

WSPA-TV, Spartanburg-Greenville, SC

CBS Green Team

WTAJ-TV, Altoona-Johnstown, PA

WABI-TV, Bangor, ME

KTVQ, Billings, MT

WBNG-TV, Binghamton, NY

WBMG, Birmingham, AL

KXLF-TV, Butte, MT

WDEF-TV, Chattanooga, TN

KDLH-TV, Duluth, MN

WINK-TV, Fort Myers, FL

KRTV, Great Falls, MT

WFMY-TV, Greensboro, NC

WNCT-TV, Greenville, NC

WJTV, Jackson, MS

WJHL-TV, Johnson City, TN

KOAM-TV, Joplin, MO-Pittsburg, KS

KLBK-TV, Lubbock, TX

KPAX-TV, Missoula, MT

KNOE-TV, Monroe, LA

WGME-TV, Portland, ME

WTVR-TV, Richmond, VA

WDAU-TV, Scranton-Wilkes-Barre, PA

KREM-TV, Spokane, WA

WCTV, Tallahassee, FL

WIBW-TV, Topeka, KS

WWTW, Traverse City-Cadillac, MI

KAUZ-TV, Wichita Falls, TX

NBC Red Team

KXAS-TV, Dallas, TX

WTHR, Indianapolis, IN

WMC-TV, Memphis, TN

WUSA, Minneapolis, MN

KCRA-TV, Sacramento, CA

KING-TV, Seattle, WA

NBC Blue Team

WXIA-TV, Atlanta, GA

WGAL-TV, Harrisburg-Lancaster-Lebanon-

York, PA

WDSU-TV, New Orleans, LA

WAVY-TV, Norfolk, VA

KPNX-TV, Phoenix, AZ

KGW-TV, Portland, OR

NBC Green Team

KRBC-TV, Abilene, TX

KAMR-TV, Amarillo, TX

KTUU-TV, Anchorage, AK

KTUV, Austin, TX

KTVB, Boise, ID

WHO-TV, Des Moines, IA

KTSM-TV, El Paso, TX

WFIE-TV, Evansville, IN

KHON-TV, Honolulu, HI

KVBC, Las Vegas, NV

KARK-TV, Little Rock, AR

WSFA-TV, Montgomery, AL

KTPX, Odessa, TX

WPSD-TV, Paducah, KY

KEVN-TV, Rapid City, SD

W5AV-TV, Savannah, GA

KDLT, Sioux Falls, SD

WWLP, Springfield, MA

WPTV, West Palm Beach, FL

NBC Gold Team

KFYR-TV, Bismarck, ND

KWWL, Cedar Rapids, IA

KCBJ-TV, Columbia-Jefferson City, MO

WOC-TV, Davenport, IA

WAFF, Huntsville, AL

WLEX-TV, Lexington, KY

KOBI/KOTI, Medford-Klamath Falls, OR

WPTZ, Plattsburgh, NY-Burlington, VT

WGEM-TV, Quincy, IL-Hannibal, MO

WAEQ-TV, Rhinelander, WI

WLSL-TV, Roanoke, VA

KSBW-TV, Salinas-Monterey, CA

KSBY-TV, Santa Barbara, CA

W5AV-TV, Savannah, GA

KTAL-TV, Shreveport, LA

KTIV, Sioux City, IA

KYTV, Springfield, MO

WTWO, Terre Haute, IN

KJRH, Tulsa, OK

WFMJ-TV, Youngstown, OH

Independent Red Team

WLVI-TV, Cambridge-Boston, MA

WGN-TV, Chicago, IL

WXON, Detroit, MI

KSHB-TV, Kansas City, MO

WUHF, Rochester, NY

XETV, San Diego, CA

WKAQ-TV, San Juan, PR

Independent Blue Team

WXMI, Grand Rapids, MI

KHJ-TV, Los Angeles, CA

WSCV, Miami, FL

WOR-TV, New York, NY

KOKH-TV, Oklahoma City, OK

KSTU, Salt Lake City, UT

WFTS, Tampa, FL

WUPW, Toledo, OH

BUSBY, FINCH, LATHOM & WIOMAN

ATLANTA: 57 Executive Park S., Atlanta, GA 30329. Phone: 404-633-4314.

E. Lanier Finch; James B. Lathom; J. Howard Finch.

DALLAS: 1917 W. Second St., Arlington, TX 76103. Phone: 817-274-7604.

Ralph Widman.

TV Stations Represented:

WLTZ, Columbus, GA

WKFT, Fayetteville, NC

WMGT, Macon, GA

WMBB, Panama City, FL

WJCL, Savannah, GA

W17AB, Tallahassee, FL

WVGA-TV, Valdosta, GA

KADN-TV, Lafayette, LA

CBS TELEVISION STATIONS NATIONAL SALES

NEW YORK: 51 W. 52nd St., New York, NY

10019. Phone: 212-975-4321.

Rod Perth, v.p. & gen. mgr.; Gene Wetzel,

dir., planning & administration; Joe

Calim, eastern sales mgr., WCAU-TV;

Jane Davey, eastern sales mgr., KCBS-

TV; Cathy O'Mahoney, eastern sales

mgr., KMOX-TV; Dave Conley, eastern

sales mgr., WBBM-TV.

ATLANTA: 11 Piedmont Center, Atlanta, GA

30305. Phone: 404-261-2227.

Carl Miller, mgr.

CHICAGO: 630 N. McClurg Court, Chicago,

IL 60611. Phone: 312-951-6000.

James Stevens, mgr.

DALLAS: 433 E. Las Colinas Blvd.,

Waterway Tower, Suite 1100, Irving, TX

75039. Phone: 214-556-1245.

Joseph Collins, mgr.

DETROIT: 26877 Northwestern Hwy.,

Southfield, MI 48034. Phone: 313-352-

2800.

Tom Capaldi, mgr.

LOS ANGELES: 1801 Century Park W, Los

Angeles, CA 90067. Phone: 213-556-4967.

Robert Berglund, mgr.

SAN FRANCISCO: Suite 3237, One

Embarcadero Center, San Francisco, CA

94111. Phone: 415-433-0500.

Franklin Wheeler, mgr.

TV Stations Represented:

WCBS-TV, New York, NY

WCAU-TV, Philadelphia, PA

WBBM-TV, Chicago, IL

KMOX-TV, St. Louis, MO

KCBS-TV, Los Angeles, CA

CLEM & LOWRANCE INC.

ATLANTA: 6095 Lake Forrest Dr., Suite

100, Atlanta, GA 30328. Phone: 404-255-

0521.

DALLAS: 8111 LBJ Expressway, Suite 755,

Dallas, TX 75251. Phone: 214-235-5550.

ST. LOUIS: 10 Broadway, Suite 729, St.

Louis, MO 63102. Phone: 314-241-2451.

TV Stations Represented:

NBC Owned Stations

NBC Spot Sales

CREED ASSOCIATES INC.

BOSTON: Park Square Bldg., Boston, MA 02116. Phone: 617-482-4845.
Richard A. Keating; Richard P. Luetters; Sally Ivey.

TV Stations Represented (New England):

WVH-TV, Bangor, ME
WCXV, Vineyard Haven, MA

HOME & ASSOCIATES INC.

PHILADELPHIA: 15 W. Highland Ave., Philadelphia, PA 19118. Phone: 215-242-3660.

Robert Dome; Kay Baltrukonis, v.p.

PITTSBURGH: 4068 Mount Royal Blvd., Allison Park, PA 15101.

TV Stations Represented:

WTAJ-TV, Altoona, PA
WOWK-TV, Huntington-Charleston, WV
WHIZ-TV, Zanesville, OH

GROUP W TELEVISION SALES

NEW YORK: 90 Park Ave., New York, NY 10016. Phone: 212-883-6100.

Robert Kunath, pres.; Joel Segall, v.p. & national sales mgr.; Arma E. Andon, v.p.; Edward Goldman, v.p., New York sales mgr.; Jeff Osborne, v.p., administrative sales & mktg.; Dana S. FitzGerald, New York group sales mgr.; Rudy Taylor, New York group sales mgr.; Anthony DeThomas, controller; Joseph Piccirillo, dir., research.

ATLANTA: 3330 Peachtree Rd. NE, Suite 345, Atlanta, GA 30326. Phone: 404-885-5336.

Judy Stevens, sales mgr.

BOSTON: 1170 Soldiers Field Rd., Boston, MA 02134. Phone: 617-787-7220.

David Biggs, sales mgr.

CHICAGO: 625 N. Michigan Ave., Suite 400, Chicago, IL 60611. Phone: 312-454-6910.

Richard (Chico) Kurzawski, sales mgr.

DALLAS: 12221 Merit Dr., Suite 620, Dallas, TX 75251. Phone: 214-458-9767.

Jerry Danford, sales mgr.

DETROIT: 25900 Greenfield Rd., Suite 243, Oak Park, MI 48237. Phone: 313-968-2160.

Robert E. Newsham, sales mgr.

LOS ANGELES: 6420 Wilshire Blvd., Suite 1150, Los Angeles, CA 90048. Phone: 213-655-3556.

Alan Buckman, sales mgr.

PHILADELPHIA: Independence Mall East, Philadelphia, PA 19106. Phone: 215-238-4966.

Thomas Hollingshead, sales mgr.

SAN FRANCISCO: 825 Battery St., San Francisco, CA 94111. Phone: 415-765-8793.

Alan Buckman, sales mgr.

TV Stations Represented:

WBZ-TV, Boston, MA
KYW-TV, Philadelphia, PA
WJZ-TV, Baltimore, MD
KDKA-TV, Pittsburgh, PA
KPIX, San Francisco, CA

HARRINGTON, RIGHTER & PARSONS INC.

NEW YORK: 805 Third Ave., New York, NY 10022. Phone: 212-418-3100. TWX: 710-581-3988.

John J. Walters Jr., pres.; Peter F. Ryan, exec. v.p.; Michael Carson, v.p. & group mgr.; Red; Thomas M. Comerford, v.p., regional sales & sales training; Pierce H.

Foster, v.p. & group mgr.; Green; Dean McCarthy, v.p. & dir. of program services; Frank Morello, v.p. & group mgr.; Blue; Stephen H. Raffel, v.p., research; Bruce Mello, special projects mgr.; Michael S. Schwartz, v.p. & group mgr.; Gold; George Broadbin, sales mgr.; Blue; Les Abrams, sales mgr.; Green; Jim Dreves, sales mgr.; Gold; Paul Grimes, sales mgr.; Red.

CHICAGO: 444 N. Michigan Ave., Chicago, IL 60611. Phone: 312-222-5500. TWX: 910-221-0995.

Steve Shadid, v.p. & Chicago sales mgr.; Bill Bannister, sales mgr.; Green; Harriet Mulder, sales mgr.; Blue; Hal Wettersten, sales mgr.; Gold; Gary Bradley, sales mgr.; Red.

LOS ANGELES: 8484 Wilshire Blvd., Beverly Hills, CA 90211. Phone: 213-653-5900. TWX: 910-321-3916.

Jan M. Eggers, v.p., Los Angeles sales mgr.; Cathy Carmack Jones, sales mgr.; Green; Robert Cippolletti, sales mgr.; Gold; Richard Pietros, sales mgr.; Blue.

ATLANTA: 3340 Peachtree Rd. NE, Atlanta, GA 30326. Phone: 404-237-7768. TWX: 810-751-8325.

Albert L. Strada, v.p. & Atlanta sales mgr.

BOSTON: 607 Boylston St., Boston, MA 02116. Phone: 617-247-4004. TWX: 710-321-6889.

Mary Jane Mitchell, New England sales mgr.

CHARLOTTE: 2115 Rexford Rd., Charlotte, NC 28211. Phone: 704-365-2445. TWX: 810-621-0309.

Mark Chapman, Charlotte sales mgr.

CLEVELAND: 815 Superior Ave. NE, Cleveland, OH 44114. Phone: 216-861-2265. TWX: 810-421-8007.

Gerry Pas, Cleveland sales mgr.

DALLAS: Campbell Centre I, Dallas, TX 75206. Phone: 214-369-3925. TWX: 910-861-4135.

George L. Pettett, v.p. & Dallas sales mgr.

DETROIT: 4000 Town Center Dr., Southfield, MI 48075. Phone: 313-353-3370. TWX: 810-224-4947.

Douglas Christie, Detroit sales mgr.

MINNEAPOLIS: 625 Second Ave. S, Minneapolis, MN 55402. Phone: 612-332-2446. TWX: 910-576-2459.

James Jowett, Minneapolis sales mgr.

PHILADELPHIA: 3 Penn Center Plaza, Philadelphia, PA 19103. Phone: 215-665-1170. TWX: 710-670-0292.

Michael D. Miglino, v.p. & Philadelphia sales mgr.

ST. LOUIS: 720 Olive St., St. Louis, MO 63101. Phone: 314-231-9797. TWX: 910-761-1177.

George Diederich, St. Louis sales mgr.

SAN FRANCISCO: 235 Montgomery St., San Francisco, CA 94104. Phone: 415-781-4125. TWX: 910-372-7422.

William Wexelblatt, v.p. & San Francisco sales mgr.

TV Stations Represented:

KTBC-TV, Austin, TX
KERO-TV, Bakersfield, CA
WVTM-TV, Birmingham, AL
WIVB-TV, Buffalo, NY
WCAX-TV, Burlington, VT
WIS-TV, Columbia, SC
KDFW-TV, Dallas-Fort Worth, TX
KMGH-TV, Denver, CO

KTHI-TV, Fargo, ND
WLUK-TV, Green Bay, WI
WHTM-TV, Harrisburg, PA
WJAC-TV, Johnstown, PA
WKZO-TV, Kalamazoo, MI
WLNS-TV, Lansing, MI
WKYT-TV, Lexington, KY
KOLN-TV/KGIN-TV, Lincoln/Grand Island, NE

WHAS-TV, Louisville, KY
WHBO-TV, Memphis, TN
WSVN, Miami, FL
WKRN-TV, Nashville, TN
WTKR-TV, Norfolk, VA
KWTV, Oklahoma City, OK
KTSP-TV, Phoenix, AZ
KOIN-TV, Portland, OR
WDBJ, Roanoke/Lynchburg, VA
KTVI, St. Louis, MO
KSLA-TV, Shreveport, LA
KMEG, Sioux City, IA
KXLY-TV, Spokane, WA
WSTM-TV, Syracuse, NY
WTSP-TV, Tampa-St. Petersburg, FL

BOB HIX CO. INC.

DENVER: 280 Columbine St., Denver, CO 80206. Phone: 303-321-2080. TWX: 910-931-2581.

Robert S. Hix; George Mathews; Chris Mathews.

KANSAS CITY: 1021 Baltimore Ave., Kansas City, MO 64105. Phone: 816-471-5502.

Eugene Gray.

HURLEY COMPANY

MINNEAPOLIS: Suite 418, 625 2nd Ave. S, Minneapolis, MN 55402. Phone: 612-333-3348.

John Hurley; Jan Thompson.

TV Stations Represented:

KXMB-TV, Bismarck, ND
KXMA-TV, Dickinson, ND
KBJR-TV, Duluth, MN-Superior, WI
WEAU-TV, Eau Claire, WI
WLUC-TV, Marquette, MI
KXMC-TV, Minot, ND
KTVO, Ottumwa, IA-Kirkville, MO
KXJB-TV, Valley City-Fargo, ND
KXMD-TV, Williston, ND

HYETT/RAMSLAND INC.

MINNEAPOLIS: Baker Bldg., Minneapolis, MN 55402. Phone: 612-339-7179.

James O. Ramsland; Scot O'Malley.

TV Stations Represented (MN only):

KCMT/KNMT, Alexandria/Walker, MN
WQTV, Boston, MA
KDLH-TV, Duluth, MN
KFBB-TV, Great Falls, MT
WLRE, Green Bay, WI
KTVH, Helena, MT
WKBTV, La Crosse, WI
WMTV, Madison, WI
KOSA-TV, Odessa, TX
WHOI, Peoria, IL
KTTC, Rochester, MN
WQRF-TV, Rockford, IL
KCAU-TV, Sioux City, IA
WSAW-TV, Wausau, WI
WTRF-TV, Wheeling, WV

ITS-INDEPENDENT TV SALES

NEW YORK: 437 Madison Ave., New York, NY 10022-7198. Phones: 212-223-2777; 212-223-2778. TWX: 230-501350.

William P. Bee, pres.; Browning Holcombe Jr., exec. v.p., operations; Robert J. Somerville, exec. v.p., sales; Michael E. Spitalnik, v.p., NY sales mgr.; Sharon R. Wolf, v.p., research & programming.

CHICAGO: 2600 Prudential Plaza, Chicago, IL 60601. Phone: 312-565-4423. TWX: 910-221-3866; 910-221-2113.

Charles F. Verell, v.p. & sales mgr.

LOS ANGELES: 5455 Wilshire Blvd., Suite 1400, Los Angeles, CA 90036. Phone: 213-937-9600. TWX: 910-321-3894; 910-321-3962.

Martin W. Owens, v.p. & sales mgr.

ATLANTA: 7 Piedmont Center, Suite 417, Atlanta, GA 30305. Phone: 404-231-0335. TWX: 810-751-0018.

Robert G. Bee, v.p. & sales mgr.

DALLAS: 100 North Central Expressway, Suite 1299, Dallas, TX 75201. Phone: 214-939-0996. TWX: 230-501350.

Steve Herrera, sales mgr.

SAN FRANCISCO: 100 Pine St., Suite 1135, San Francisco, CA 94111. Phone: 415-986-0842. TWX: 910-372-7478.

J. Michael Kennedy, account exec.

PORTLAND: 3903 S.W. Kelly, Portland, OR 97201. Phone: 503-223-5980. TWX: 910-464-8081.

Ron L. Hillbury, sales mgr.

SEATTLE: 158 Thomas St., Suite 36, Seattle, WA 98109. Phone: 206-624-9022. TWX: 910-444-2288.

Jack M. Davies, sales mgr.

TV Stations Represented:

WXNE, Boston, MA
KXTX-TV, Dallas, TX
WVEU, Atlanta, GA
KONG-TV, Seattle-Everett, WA
WNUV-TV, Baltimore, MD
WIII, Cincinnati, OH
WMOB, Orlando-Melbourne, FL
WUSV, Albany-Troy-Schenectady, NY
KMSS-TV, Shreveport, LA
KSAS-TV, Wichita, KS
WSMH, Flint, MI
WJTC, Mobile-Pensacola, FL
WRSP-TV, Springfield, IL
KLJB-TV, Quad Cities-Davenport, IA
KDTU-TV, Tucson, AZ
WZDX, Huntsville, AL
KCIK, El Paso, TX
WTAT-TV, Charleston, SC
WKCH-TV, Knoxville, TN
KBSI, Cape Girardeau, MO

KATZ COMMUNICATIONS INC.

NEW YORK: One Dag Hammarskjold Plaza, New York, NY 10017. Phone: 212-572-5500. TWX: 710-581-4909/5106 (Red); 710-581-5296/5207 (White); 710-581-5208/5209 (Blue); 710-581-5257/5258 (Stars); 710-581-4909/5106 (Eagles); 710-581-5244/2409 (Bronze, Gold & Olympic); 710-581-5249/2384 (Silver).

James L. Greenwald, chmn. & chief exec. officer; Richard D. Mendelson, pres. & chief operating officer; Barry Lewis, sr. v.p., corporate development; Michael I. Packman, v.p., chief financial officer; Lucille F. Luongo, dir., corporate relations.

KATZ TELEVISION: Peter R. Goulazian, pres.; Richard Goldstein, sr. v.p., television; Paul D. Arnenz, v.p. & dir., new business; John von Soosten, v.p. & dir., programming; George Feldman, v.p. & dir., management services.

KATZ AMERICAN TELEVISION: James E. Beloyianis, pres.; Michael Hugger, v.p. & gen. sales mgr.; Maury Wind, v.p., regional offices; Robert Blagman, national sales mgr.; Chickie Bucco, NY team mgr.; Red; Ken Perren, v.p. & national sales mgr.; Blue; T. C. Schultz, NY team mgr.; Russ White, v.p. & national sales mgr.; White; Keith Green, NY team mgr.; Mark Shottland, v.p. & national sales mgr.

Station Reps

Stars; Ibra Morales, NY team mgr., Stars; Richard London, v.p. & national sales mgr.; Eagles; Peter Paisley, NY team mgr.; Phil Oldham, v.p., programming; Dick Williams, v.p. & dir., national sales development; Andrew Goldman, dir., sports sponsorship sales.

KATZ TELEVISION CONTINENTAL: Tom Olson, pres.; Jack Higgins, v.p. & gen. sales mgr.; L. Herbert King, v.p. & regional office mgr.; Dave Donelson, v.p. & national sales mgr.; Bronze; Ardie Bialek, v.p. & national sales mgr.; Silver; Jay Friesel, v.p. & national sales mgr.; Gold; Earl Overton, v.p. & national sales mgr.; Olympic; Bob Levenstein, v.p., market development; Mitchell Praver, dir., programming.

KATZ INDEPENDENT TELEVISION: Martin H. Ozer, pres.; Pat Garvey, v.p. & national sales mgr.; Joanna Hemleb, NY team mgr.; Lancers; Michael Raounas, v.p. & national sales mgr.; Jill Novorro, NY team mgr.; Sabers; Susan Ziller Brazell, v.p. & national sales mgr.; Stuart Zuckerman, v.p. & mgr.; Joseph White, mgr., Swords; Cathy Egan, v.p. & dir., mktg.; Serge Valle, v.p., programming; Andi Poch, dir., sports sponsorship sales.

ATLANTA: 6 Piedmont Center, Suite 710, Atlanta, GA 30305. Phone: 404-233-0203. TWX: 810-751-8235.
John R. Mathias, v.p., mgr., American; Tom Barrett, mgr., Continental; Ken Schlenker, v.p. & mgr., Independent.

BOSTON: 1014 Statler Office Bldg., Suite 220, 20 Providence St., Boston, MA 02116. Phone: 617-542-5466. TWX: 710-321-0516.

Ruth Robertson, mgr., American; Margaret Caputo, mgr., Continental; Charles Holmes, sales mgr., Independent.

CHARLOTTE: 6525 Morrison Blvd., Suite 400, Charlotte, NC 28211. Phone: 704-365-4485. TWX: 810-621-0427
Swan Burrus III, v.p. & sales mgr.

CHICAGO: 444 N. Michigan Ave., Chicago, IL 60611. Phone: 312-836-0500. TWX: 910-221-4425.

Tom Morrissey, v.p. & mgr., American Red; Steve Carlston, mgr., American White; Bob Johnston, v.p. & mgr., American Blue; Skip Dornseif, mgr., American Eagles; Roland Adesko, v.p. & mgr., Continental Gold; John Wall, mgr., Continental Silver; Kim Bradley, mgr., Olympic, regional offices, Independent; Aleyne Larner, mgr., Independent Sabers; Kerry Schwartz, mgr., Independent Swords.

CLEVELAND: Statler Office Tower, Euclid & E. 12th Sts., Room 309, Cleveland, OH 44115. Phone: 216-621-7924. TWX: 810-421-8238.

Steve Thompson, v.p. & mgr. American Continental; Sam Bowers, mgr., Independent.

DALLAS: 2929 Carlisle St., Suite 310, Dallas, TX 75204-1091. Phone: 214-871-0451. TWX: 910-861-4173.

Wanda Tucker, v.p., sales mgr., American; Bob Swan, mgr., Continental; Melba Meade, mgr., Independent.

DENVER: 7000 E. Belleview Ave., Suite 312, Englewood, CO 80111. Phone: 303-740-8765. TWX: 910-935-0880.
Vincent V. Arminio, v.p. & mgr.

DETROIT: 3310 W. Big Beaver Rd., Troy, MI 48084. Phone: 313-649-6390. TWX: 810-232-4834.

Karen Nielsen, mgr., American; John Hoffman, v.p., mgr., Continental; Danielle Webb, mgr., Independent.

HOUSTON: 2900 Wesleyan, Suite 625, Houston, TX 77027. Phone: 713-961-5195. TWX: 910-881-1037.
Pepper Gould, mgr., American, Continental; Stephen Shenkan, mgr., Independent.

JACKSONVILLE: 2201 Independent Square, Suite 2201, Jacksonville, FL 32202. Phone: 904-358-2914. TWX: 810-827-0489.
L. Mark Ryan, mgr.

KANSAS CITY: 1100 Main St., Kansas City, MO 64105. Phone: 816-842-2606. TWX: 910-771-0556.
Peter Logli, mgr.

LOS ANGELES: 6420 Wilshire Blvd., Los Angeles, CA 90048. Phone: 213-852-8700. TWX: 910-321-3734.

Rick Rubin, mgr., American Red; Warren Ermish, mgr., American White; Raleigh Fitzpatrick, v.p. & mgr., Continental; Kris Karavitis, mgr., Independent, Lancers & Sabers; Kerry Andrews, mgr., Independent, Swords; Joyce Lannin, mgr., religious advertising.

MEMPHIS: 2701 Union Ave. Extended, Suite 508, Memphis, TN 38112. Phone: 901-454-0168. TWX: 810-591-1284.
Patrick M. Schroder, mgr., American, Continental & Independent.

MIAMI: 3440 Hollywood Blvd., Suite 480, Miami, FL 33021. Phone: 305-961-3881. TWX: 510-954-9525.
Benjamin Wolf, mgr.

MINNEAPOLIS: 2850 Metro Dr., Suite 311, Minneapolis, MN 55420. Phone: 612-854-0020. TWX: 910-576-2739.
Sandy Westerkamp, mgr., American; John Aronson, v.p. & mgr., Continental; Gigi Dolan, mgr., Independent.

PHILADELPHIA: 8 Penn Center, Suite 1050, Philadelphia, PA 19103. Phone: 215-567-7950. TWX: 710-670-6219.

Dave Chodikoff, v.p. & mgr., American; James H. Carmine Jr., v.p., mgr., Continental; Sam Feinberg, mgr., Independent.

PORTLAND: 620 S.W. 5th Ave., Suite 1000, Portland, OR 97204. Phone: 503-226-3973. TWX: 910-464-4172.
Dennis Mahoney, v.p. & mgr.

ST. LOUIS: 10 S. Broadway, 5th Floor., Equitable Bldg., St. Louis, MO 63102. Phone: 314-231-1868. TWX: 910-761-0528.

Tom Koon, v.p. & mgr., American; Michael G. Gratz, v.p. & mgr., Continental; Marion Bock, mgr., Independent.

SAN FRANCISCO: 100 Spear St., Suite 1900, San Francisco, CA 94105. Phone: 415-777-3377. TWX: 910-372-7219.

Len Warager, v.p. & mgr., American; Howard (Skip) Vose, mgr., Continental; Helene Hollander, v.p. & mgr., Independent, Lancers & Sabers; Anthony Santino, mgr., Independent, Swords.

SEATTLE: 4th & Battery Bldg., Suite 950, Seattle, WA 98121. Phone: 206-441-6400. TWX: 910-444-1382.
Earl Reilly, v.p. & mgr.

WASHINGTON: 1025 Vermont Ave. NW, Suite 210, Washington, DC 20005. Phone: 202-393-2510. TWX: 710-822-9780.
Nelson Trotter, mgr.

TV Stations Represented:

Katz American Television
WRBG, Albany-Schenectady-Troy, NY
WCVB-TV, Boston, MA
WGRZ-TV, Buffalo, NY
WSAZ-TV, Charleston-Huntington, WV
WLWT, Cincinnati, OH
WKEF, Dayton, OH
WESH-TV, Daytona Beach-Orlando, FL
KCNC-TV, Denver, CO
WANE-TV, Fort Wayne, IN
WOTV, Grand Rapids, MI
KBAK-TV, Bakersfield, CA
WISH-TV, Indianapolis, IN
KMBC-TV, Kansas City, MO
WBIR-TV, Knoxville, TN
WAVE-TV, Louisville, KY
WREG-TV, Memphis, TN
WCCO-TV, Minneapolis, MN
KKTU, Colorado Springs-Pueblo, CO
WWL-TV, New Orleans, LA
KOCO-TV, Oklahoma City, OK
KMTV, Omaha, NE
WTAE-TV, Pittsburgh, PA
KATU, Portland, OR
WRAL-TV, Raleigh-Durham, NC
WXEX-TV, Richmond, VA
KUTV, Salt Lake City, UT
KSDK, St. Louis, MO
WNEP-TV, Scranton-Wilkes-Barre, PA
KOMO-TV, Seattle, WA
WIXT, Syracuse, NY
KSNW-TV, Wichita, KS
WXII, Winston-Salem-Greensboro-High Point, NC

Katz Television Continental

KTAB-TV, Abilene-Sweetwater, TX
KTEN, Ada-Ardmore, OK
WALB-TV, Albany, GA
KBGT-TV, Albion, NE
KGGM-TV, Albuquerque, NM
KALB-TV, Alexandria, LA
KVII-TV, Amarillo, TX
KIMO-TV, Anchorage, AK
WRDW-TV, Augusta, GA
KBAK-TV, Bakersfield, CA
WLBZ-TV, Bangor, ME
WAFB-TV, Baton Rouge, LA
KJAC-TV, Beaumont-Port Arthur, TX
WOAY-TV, Beckley-Bluefield-Oak Hill, WV
KTVZ, Bend, OR
KULR-TV, Billings-Hardin, MT
WICZ-TV, Binghamton, NY
KBCI-TV, Boise, ID
WBKO, Bowling Green, KY
WCYB-TV, Bristol, VA-Kingsport-Johnson City, TN
WVNY-TV, Burlington, VT-Plattsburgh, NY
KFVS-TV, Cape Girardeau, MO-Paducah, KY
KTWO-TV, Casper-Riverton, WY
KGAN-TV, Cedar Rapids-Waterloo, IA
WCIV, Charleston, SC
WRCB-TV, Chattanooga, TN
KYCU-TV, Cheyenne, WY
WDTV, Clarksburg-Weston, WV
KKTU, Colorado Springs-Pueblo, CO
WOLO-TV, Columbia, SC
WRBL-TV, Columbus, GA
WTVA, Columbus-Tupelo, MS
KRIS-TV, Corpus Christi, TX
WOI-TV, Oes Moines, IA
KBJR-TV, Duluth, MN-Superior, WI
KVIA-TV, El Paso, TX
WICU-TV, Erie, PA
KVAL-TV, Eugene, OR
KVIQ, Eureka, CA
WEHT, Evansville, IN
KATN, Fairbanks, AK
WDAY-TV, Fargo, ND
KNAZ-TV, Flagstaff, AZ
WEYI-TV, Flint-Saginaw-Bay City, MI
WBTW, Florence, SC
WBBH-TV, Fort Myers, FL
KF5M-TV, Fort Smith, AR
WCJB, Gainesville, FL
KREX-TV, Grand Junction, CO
KFBB-TV, Great Falls, MT
WABG-TV, Greenwood-Greenville, MS
WHAG-TV, Hagerstown, MD
KHQA-TV, Hannibal, MO-Quincy, IL
KGBT-TV, Harlingen-Brownsville-McAllen, TX
WHP-TV, Harrisburg, PA
WHSV-TV, Harrisonburg, VA
KGMB-TV, Honolulu, HI
WHNT-TV, Huntsville-Decatur-Florence, AL
KIDK, Idaho Falls-Pocatello, ID
WLBT-TV, Jackson, MS
WBBJ-TV, Jackson, TN
KRCG, Jefferson City-Columbia, MO
KAIT-TV, Jonesboro, AR
KJUD, Juneau, AK
WXOW-TV, La Crosse, WI
KATC, Lafayette, LA
KPLC-TV, Lake Charles, LA
WILX-TV, Lansing, MI
KGNB-TV, Laredo, TX
KLAS-TV, Las Vegas, NV
WTQV, Lexington, KY
WLIO, Lima, OH
KHGI-TV, Lincoln-Hastings-Kearney, NE
KTHV, Little Rock, AR
KAMC, Lubbock, TX
WSET-TV, Lynchburg-Roanoke, VA
WMAZ-TV, Macon, GA
WKOW-TV, Madison, WI
KEYC-TV, Mankato, MN
KIMT, Mason City, IA-Rochester-Austin, MN
KTVL, Medford-Klamath Falls, OR
WLBW-TV, Meridian, MS
KMID-TV, Midland-Odessa, TX
KXMC-TV, Minot-Bismarck-Dickinson, ND
KECI-TV, Missoula, MT
WKRQ-TV, Mobile, AL-Pensacola, FL
WQAD-TV, Moline, IL
KTVE, Monroe, LA
WKAB-TV, Montgomery, AL
WCTI, New Bern-Greenville-Washington, NC
KESQ-TV, Palm Springs, CA
WJHG-TV, Panama City, FL
WEEK-TV, Peoria, IL
KSNF, Pittsburg, KS-Joplin, MO
WCSH-TV, Bismarck, ND
WAGM-TV, Presque Isle, ME
KOTA-TV, Rapid City, SD
KTVN, Reno, NV
WIFR-TV, Rockford, IL
KQTV, St. Joseph, MO
WBOC-TV, Salisbury, MD
KLST, San Angelo, TX
KNTV, San Jose-Salinas-Monterey, CA
KCOY-TV, Santa Maria-Santa Barbara-San Luis Obispo, CA
WTOC-TV, Savannah, GA
KTBS-TV, Shreveport, LA
KSFY-TV, Sioux Falls-Mitchell, SD
WSBT-TV, South Bend-Elkhart, ID
KHQ-TV, Spokane, WA
WGG8-TV, Springfield, MA
KOLR, Springfield, MO
WICS, Springfield-Champaign, IL
WTHI-TV, Terre Haute, IN
WDHO-TV, Toledo, OH
KSNT, Topeka, KS
WPBN-TV, Traverse City-Cadillac, MI
KGUN-TV, Tucson, AZ
KMVT, Twin Falls, ID
KLTV, Tyler, TX
WKTV, Utica, NY
KXXV, Waco-Temple, TX
WWNY-TV, Watertown-Carthage, NY
WAOW-TV, Wausau, WI
WPEC, West Palm Beach, FL
KFDX-TV, Wichita Falls, TX-Lawton, OK
WECT, Wilmington, NC
KNDO, Yakima, WA
WKBN-TV, Youngstown, OH

Katz Independent Television

WATL, Atlanta, GA
KBVO-TV, Austin, TX
WTT0, Birmingham, AL

WCCB, Charlotte, NC
 WFLD-TV, Chicago, IL
 WOIO, Cleveland-Shaker Heights, OH
 KRLD-TV, Dallas, TX
 KMPH, Fresno-Visalia, CA
 WHNS, Greenville-Spartanburg, SC
 Asheville, NC
 WTIC-TV, Hartford-New Haven, CT
 KRIV-TV, Houston, TX
 WAWS-TV, Jacksonville, FL
 KTTV, Los Angeles, CA
 WDZL, Miami, FL
 WCGV-TV, Milwaukee, WI
 WZTV, Nashville, TN
 WNEW-TV, New York, NY
 WTVZ, Norfolk, VA
 KNXV-TV, Phoenix, AZ
 KUSI-TV, San Diego, CA
 KOKI-TV, Tulsa, OK
 WTTG, Washington, DC

KETTLE-CARTER INC.

BOSTON: 9 Newbury St., Boston, MA 02116. Phone: 617-262-4760.
 Jack Kettell; Beth Kettell; Kim McFadden; Mary Frances Gradone.

TV Stations Represented (New England only):

WABI-TV, Bangor, ME
 WKEF, Dayton, OH
 WNNE-TV, Hartford, VT
 WAGM-TV, Presque Isle, ME
 KSTU, Salt Lake City, UT
 WWLP, Springfield, MA

JOHN L. MCGUIRE INC.

DENVER: 222 Milwaukee St., Suite 209, Denver, CO 80206. Phone: 303-321-2354. TWX: 910-931-0338.
 John L. McGuire; Bruce Workman.

SALT LAKE CITY: 10 Exchange Place, Suite 801, Salt Lake City, UT 84111. Phone: 801-521-2177. TWX: 910-925-4062.
 Kathy Bingham.

TV Stations Represented:

KTVA, Anchorage, AK
 KBCI-TV, Boise, ID
 KTWO-TV, Casper, WY
 WMAQ-TV, Chicago, IL
 KRCR-TV, Chico-Redding, CA
 WKYC-TV, Cleveland, OH
 KXRM-TV, Colorado Springs, CO
 KCBY-TV, Coos Bay, OR
 KREZ-TV, Durango, CO
 KVAL-TV, Eugene, OR
 KTVF, Fairbanks, AL
 KREX-TV, Grand Junction, CO
 KTVH, Helena, MT
 KOTI, Klamath Falls, OR
 KHSD-TV, Lead, SD
 KLEW-TV, Lewiston, ID
 KNBC, Los Angeles, CA
 KOB, Medford, OR
 KREY-TV, Montrose, CO
 WNBC-TV, New York, NY
 KNOP-TV, North Platte, NE
 KEPR-TV, Pasco-Kennewick-Richland, WA
 KOTA-TV, Rapid City, SD
 KPIC, Roseburg, OR
 KDUH-TV, Scottsbluff, NE
 KIRO-TV, Seattle, WA
 KSGW-TV, Sheridan, WY
 KSKN, Spokane, WA
 KMSB-TV, Tucson, AZ
 WRC-TV, Washington, DC
 KIMA-TV, Yakima, WA

Low Power TV Stations:

K23AE, Aspen, CO
 K27AH, St. George, UT

MEDIA SALES/SOUTH

ATLANTA: 4651 Roswell Rd. NE, Suite 605-G, Atlanta, GA 30342. Phone: 404-252-0183.
 Nick Imbornone; Barbara Taylor.

MMT SALES INC.

NEW YORK: 150 E. 52nd St., New York, NY 10022. Phone: 212-319-8008. TWX: 710-581-6715.
 Gary Scollard, chmn. & chief exec. officer; Jack Oken, pres.; Neil Kennedy, exec. v.p. & chief operating officer; Richard H. Brown, sr. v.p. & dir. of NY sales; Roger Goldhamer, sr. v.p. & dir. of national sales; Dan O'Kane, v.p., finance; Dolores White, v.p., business operations; Elaine Linker, v.p. & dir. of sales, Group A; Ted Van Erk, v.p. & dir. of sales, Group B; Charles Lizzo, v.p. & dir. of sales, Group C; Jon Gluck, v.p. & dir. of programming; Alfred Cannarella, v.p. & dir. of research; Ethel Melcher, dir. of station services; Maureen Boylan, computer operations mgr.

ATLANTA: 6201 Powers Ferry Rd., Atlanta, GA 30339. Phone: 404-955-1369. TWX: 810-766-2258.

Tom Rice, v.p. & regional group mgr.

BOSTON: 545 Boylston St., Boston, MA 02116. Phone: 617-267-7707. TWX: 710-321-1664.

Morris Peck, v.p. & branch mgr.

CHARLOTTE: 6135 Park Rd., Charlotte, NC 28210. Phone: 704-552-7151. TWX: 810-621-0328.

Dennis Merritt, branch mgr.

CHICAGO: 444 N. Michigan Ave., Chicago, IL 60611. Phone: 312-467-9810. TWX: 910-221-2240.

Larry VanderBeke, v.p. & regional group mgr.

CLEVELAND: 1717 E. 9th St., Cleveland, OH 44114. Phone: 216-621-1933. TWX: 810-421-8450.

Georgiann Pace, branch mgr.

DALLAS: 6606 LBJ Freeway, Dallas, TX 75240. Phone: 214-980-9855. TWX: 910-861-9068.

Peter Uzelac, v.p. & branch mgr.

DETROIT: 775 W. Blg Beaver Rd., Troy, MI 48084. Phone: 313-362-0430. TWX: 810-232-4919.

Bill Holt, branch mgr.

HOUSTON: 5847 San Felipe Rd., Suite 1490, Houston, TX 77057. Phone: 713-266-9705. TWX: TBA.

Doug Sallows, branch mgr.

LOS ANGELES: 5900 Wilshire Blvd., Los Angeles, CA 90036. Phone: 213-937-6434. TWX: 910-321-3966.

Karen Schmidtke, v.p. & regional group mgr.

MIAMI: 2699 Stirling Rd., Fort Lauderdale, FL 33312. Phone: 305-961-2300. TWX: 810-848-5132.

Dennis Tugander, branch mgr.

MINNEAPOLIS: 5100 Eden Ave. S, Edina, MN 55436. Phone: 612-929-8571. TWX: 910-576-3489.

Nan Diley, branch mgr.

PHILADELPHIA: 4 Penn Center, Philadelphia, PA 19103. Phone: 215-568-6570. TWX: 710-670-1869.

Jim Ross, branch mgr.

ST. LOUIS: One Centerre, St. Louis, MO 63101. Phone: 314-421-5360. TWX: 910-761-1026.

Mike Held, branch mgr.

SAN FRANCISCO: 185 Berry St., San Francisco, CA 94107. Phone: 415-777-0655. TWX: 910-372-6112.

Sandi Boesch, v.p. & branch mgr.

SEATTLE: 2033 Sixth Ave., Seattle, WA 98121. Phone: 206-622-4188.
 Glenn Rolston, branch mgr.

TV Stations Represented:

WTEN, Albany, NY
 KVUE-TV, Austin, TX
 WCBD-TV, Charleston, SC
 WPCQ-TV, Charlotte, NC
 WCLQ-TV, Cleveland, OH
 KDVR, Denver, CO
 WSEE, Erie, PA
 WNEM-TV, Flint-Saginaw-Bay City, MI
 KSEE, Fresno, CA
 WZZM-TV, Grand Rapids, MI
 WGHP-TV, Greensboro-High Point & Winston-Salem, NC
 WTXA, Hartford-New Haven-Waterbury, CT
 KHOU-TV, Houston, TX
 WRTV, Indianapolis, IN
 WJKS-TV, Jacksonville, FL
 KCTV, Kansas City, MO
 WSYM-TV, Lansing, MI
 KTNV-TV, Las Vegas, NV
 KLRT, Little Rock, AR
 WTVJ, Miami, FL
 WTMJ-TV, Milwaukee, WI
 WALA-TV, Mobile, AL
 WSMV, Nashville, TN
 KTVY, Oklahoma City, OK
 WOFL, Orlando, FL
 KPHO-TV, Phoenix, AZ
 WPGH-TV, Pittsburgh, PA
 KPDX, Portland, OR-Vancouver, WA
 WPRI-TV, Providence, RI
 WOKR, Rochester, NY
 KXTV, Sacramento, CA
 KDNL-TV, St. Louis, MO
 KGTV, San Diego, CA
 KBHK-TV, San Francisco, CA
 KCPO, Seattle-Tacoma, WA
 WTVH, Syracuse, NY
 WXFL, Tampa-St. Petersburg, FL
 WTOL-TV, Toledo, OH
 KOLD-TV, Tucson, AZ
 WDVM-TV, Washington, DC

ART MOORE INC.

SEATTLE: 220 W. Mercer St., Suite 101, Seattle, WA 98119. Phone: 206-282-3400.
 Earle Baker; Greg Smith; Sandy Runnion; Greg Sweeney; Ruth Hallett.

PORTLAND: 519 S.E. Morrison, Suite 910, Portland, OR 97214. Phone: 503-238-2451.

Darrell Rutter; Teddi Jones; Lynn Thorsen.

TV Stations Represented:

KRCR-TV, Redding-Chico, CA
 KIEM-TV, Eureka, CA
 KIRO-TV, Seattle, WA (Portland only)
 KSKN, Spokane, WA
 KIMA-TV, Yakima-KEPR-TV, Pasco, WA
 KLEW-TV, Lewiston, ID
 KBCI-TV, Boise, ID
 KOTI, Klamath Falls, OR
 KSL-TV, Salt Lake City, UT
 KOB, Medford, OR
 KOIN-TV, Portland, OR (Seattle only)
 KVAL-TV, Eugene-KPIC, Roseburg-KCBY-TV, Coos Bay, OR
 KTVA, Anchorage, AK
 KTVF, Fairbanks, AK

NBC Owned Stations

NBC TV SPOT SALES

NEW YORK: RCA Bldg., 30 Rockefeller Plaza, New York, NY 10020. Phone: 212-664-4444.

Bud Hirsch, v.p.; Jim Zafiro, v.p.; Joe Frischer & Joe C. Harris Jr., eastern sales mgrs.

CHICAGO: Merchandise Mart, Chicago, IL 60654. Phone: 312-861-5555.

Joanna Montgomery, midwest sales mgr.

DETROIT: 2855 Coolidge, Suite 114, Detroit, MI 48084. Phone: 313-643-0050.
 Dick Taylor, mgr.

LOS ANGELES: 3000 W. Alameda Ave., Los Angeles, CA 91523. Phone: 818-840-3183.
 Cliff Ford, dir., west coast.

SAN FRANCISCO: 100 California St., San Francisco, CA 94111. Phone: 415-421-4515.

Cliff Ford, dir., west coast; Elaine Smith, sales rep.

ATLANTA-DALLAS-ST. LOUIS: Clem & Lowrance Inc., sales rep.

DENVER-SALT LAKE CITY: John L. McGuire Inc., sales rep.

SEATTLE-PORTLAND: Art Moore Inc., sales rep.

TV Stations Represented:

WNBC-TV, New York, NY
 WKYC-TV, Cleveland, OH
 WRC-TV, Washington, DC
 WMAQ-TV, Chicago, IL
 KNBC, Los Angeles, CA

HARLAN G. OAKES & ASSOCIATES INC.

LOS ANGELES: 11332 Camarillo St., North Hollywood, CA 91602. Phone: 818-980-3212.

Hugh Wallace.

TV Stations Represented (CA):

CFRN-TV, Edmonton, Alta.
 CFCN-TV, Calgary, Alta.

PETRY TELEVISION INC.

NEW YORK: 3 E. 54th St., New York, NY 10022. Phone: 212-688-0200. TWX: 710-581-2135.

Petry Television:

Bill Fagan, pres.; George Blinn, sr. v.p. & general sales mgr.; Jerry Linehan, v.p. & dir., sales; Steve Elsenberg, v.p. & dir., sales; John Heise, v.p. & dir., regional sales; Teddy S. Reynolds, v.p. & dir., research; Jim Major, v.p. & dir., programming; Bobbee Gablemann, assoc. dir., programming; Cheryl Soucy, dir., mktg.; George Dennis, dir., manpower development; Patrick Twyon, dir., sports; Kevin Nugent, group mgr., Falcons; Paul Morrissey, group mgr., Ravens; Jeff Block, group mgr., Thunderbirds; Kathy Clinton, group mgr., Hawks; Rob Friedman, group mgr., Roadrunners.

Petry National Television:

Michael T. Membrado, pres.; Bill Wiehe, v.p. & dir., sales; John Heise, v.p. & dir., regional sales; Rob Hebenstreit, dir., research; Jack Fentress, dir., programming; Bobbee Gablemann, assoc. dir., programming; Deborah Hackenberry, dir., mktg.; George Dennis, dir., manpower development; Patrick Twyon, dir., sports; Joe Lyons, v.p. & group mgr., Red Team; Mike Wach, group mgr., White Team; Al Westermann, sr. group mgr., Blue Team.

ATLANTA: 400 Colony Square, Atlanta, GA 30361. Phone: 404-874-2220. TWX: 810-751-8523.

John Dobson, v.p. & regional area mgr., South

BOSTON: 1016 Statler Bldg., Boston, MA 02116. Phone: 617-482-6440. TWX: 710-321-6708.

Diane Gosdanian, mgr.

Station Reps

CHARLOTTE: 2 Fairview Plaza, 5950 Fairview Rd., Suite 804, Charlotte, NC 28210. Phone: 704-554-8134. Laverne Cole, mgr.

CHICAGO: 410 N. Michigan Ave., Suite 1180, Chicago, IL 60611-4243. Phone: 312-644-9660. TWX: 910-221-0327. Greg Moloznik, v.p. & regional area mgr., Midwest.

CLEVELAND: 1111 Superior Ave., Suite 7A, Cleveland, OH 44114. Phone: 216-861-2252. Craig McMurray, mgr.

DALLAS: 3811 Turtle Creek Blvd., Suite 520, Dallas, TX 75219. Phone: 214-651-4040. TWX: 910-860-9308. Cliff Hahne, mgr.

DENVER: 6025 S. Quebec, Suite 250, Englewood, CO 80111. Phone: 303-694-2400. Kathy Crawford Gilbert, mgr.

DETROIT: 3221 W. Big Beaver Rd., Suite 102, Troy, MI 48064. Phone: 313-649-0100. TWX: 810-232-4802. Patrick McNew, v.p. & regional area mgr., North

HOUSTON: 2100 W. Loop South, Houston, TX 77027. Phone: 713-850-0194. TWX: 910-881-4372. Charles J. Sitta, mgr.

LOS ANGELES: 8383 Wilshire Blvd., Suite 626, Beverly Hills, CA 90211. Phone: 213-655-3353. TWX: 910-321-4180. Robert Miggins, v.p. & dir., west coast operations.

MINNEAPOLIS: 706 Second Ave. S, Minneapolis, MN 55402. Phone: 612-339-6606. TWX: 910-576-3177. Stuart Lutz, mgr.

PHILADELPHIA: 2 Penn Center Plaza, Suite 406, Philadelphia, PA 19102. Phone: 215-561-6230. TWX: 710-670-1437. David Bell, mgr.

ST. LOUIS: 10 S. Broadway, Suite 525, St. Louis, MO 63102. Phone: 314-241-2445. TWX: 910-761-0447. Pat Carroll-Lee, mgr.

SAN FRANCISCO: 781 Beach St., San Francisco, CA 94109. Phone: 415-441-2227. TWX: 910-372-7712. Don Brownstein, mgr.

SEATTLE: 200 W. Mercer, Suite 505, Seattle, WA 98119. Phone: 206-282-7221. TWX: 910-444-4188. Roxanne Robertson, mgr.

TAMPA: 9400 4th St. N, Suite 114, St. Petersburg, FL 33702. Phone: 813-576-1780. TWX: 810-863-0416. Judy Obernier, mgr.

TV Stations Represented:

WXXA-TV, Albany, NY
KOB-TV, Albuquerque, NM
KFDA-TV, Amarillo, TX
WGNX, Atlanta, GA
KFDM-TV, Beaumont, TX
KVOS-TV, Bellingham, WA
KTRV, Boise, ID
KCRG-TV, Cedar Rapids, IA
WCIA, Champaign, IL
WCSC-TV, Charleston, SC
WCHS-TV, Charleston, WV
WBTV, Charlotte, NC
WTVC, Chattanooga, TN
WXIX-TV, Cincinnati, OH-Newport, KY
WLTN, Columbia, SC
WFAA-TV, Dallas-Fort Worth, TX

KCCI-TV, Des Moines, IA
KWGN-TV, Denver, CO
WDIV, Detroit, MI
WKJG-TV, Fort Wayne, IN
KJEO, Fresno, CA
WGGT, Greensboro-High Point, NC
WYFF-TV, Greenville-Spartanburg, SC
WFSB, Hartford, CT
KPRC-TV, Houston, TX
WAAY-TV, Huntsville, AL
WJXT, Jacksonville, FL
WPMT, Lancaster-York, PA
KSWO-TV, Lawton, OK
KATV, Little Rock, AR
KTLA, Los Angeles, CA
WDRB-TV, Louisville, KY
KAMC, Lubbock, TX
WPTY-TV, Memphis, TN
WPLG, Miami, FL
KSTP-TV, Minneapolis-St. Paul, MN
KMST, Monterey-Salinas, CA
WTVF, Nashville, TN
WGNO-TV, New Orleans, LA
WVEC-TV, Norfolk-Hampton, VA
KAUT, Oklahoma City, OK
WOWT, Omaha, NE
WESH-TV, Orlando, FL
WMBD-TV, Peoria, IL
WPHL-TV, Philadelphia, PA
WMTW-TV, Portland-Poland Spring, ME
WHBF-TV, Quad Cities (Rock Island, IL)
WWBT, Richmond, VA
WROC-TV, Rochester, NY
KTXL, Sacramento-Stockton, CA
KSL-TV, Salt Lake City, UT
KFMB-TV, San Diego, CA
KRON-TV, San Francisco, CA
WTGS, Savannah, GA-Hardeeville, SC
KIRO-TV, Seattle, WA
WTOG, Tampa, FL
KVOA-TV, Tucson, AZ
KOTV, Tulsa, OK
WJLA-TV, Washington, DC
WFLX, West Palm Beach, FL
WTOV-TV, Wheeling, WV-Stuebenville, OH
KAKE-TV, Wichita, KS
WBRE, Wilkes-Barre-Scranton, PA

REGIONAL REPS CORP.

TAMPA-ST. PETERSBURG: Box 8025, St. Petersburg, FL 33738. Phone: 813-397-1456. Leonard F. Auerbach, chmn.; Madge G. Auerbach, pres.; Deanna Nightengale, office mgr.

CLEVELAND: 1220 Huron Rd., Cleveland, OH 44115. Phone: 216-781-0035. Stuart J. Sharpe, v.p. & regional mgr.; Alex D. Kelemen, account exec.; Suzanne Collart, mgr., media services.

CINCINNATI: 704 Holiday Park Tower, 644 Linn St., Cincinnati, OH 45203. Phone: 513-651-1511. Don O. Hays, sr. v.p. & regional mgr.; Elaine Bradhold, mgr., media services; Joe Hearn, account exec.; Glenda Ashbrook, office mgr.

TV Stations Represented:

WOAC, Canton, OH
WHIZ-TV, Zanesville, OH
WTAP-TV, Parkersburg, WV-Marletta, OH

BRUCE SCHNEIDER & CO. INC.

ST. LOUIS: 314 N. Broadway, Room 807, St. Louis, MO 63102. Phone: 314-231-2096/5145/5143. Bruce Schneider, pres.
TV Stations Represented: Adam Young Inc. Stations.

SELTEL INC.

NEW YORK: 750 Third Ave., New York, NY 10017. Phone: 212-697-0944. TWX: 710-581-3801/3802/5065/6768/2512.

Jack Mulderrig, pres. & chief exec. officer; Steve Boutts, sr. v.p., finance; Robert V. Coppinger, sr. v.p., sales development & station relations; Joseph Cusenza, pres., affiliate div.; Larry Maloney, pres., independent div.; C. William Coldwell, v.p. & national sales mgr., Red & Blue teams; Judy Kleinberger, v.p. & national sales mgr., White team; Tony Fiore, v.p. & national sales mgr., Indy-Rangers team; Phyllis Taormina, v.p. & national mgr., Indy-Raiders team; Frank Truglio, v.p. & national sales mgr., Indy-Rebels team; Ron Castelli, national sales mgr., Indy-Racers team; Farrell Meisel, v.p. & dir. of programming; Richard W. Owen, v.p., mktg.; Douglas Darfield, research dir.

CHICAGO: 401 N. Michigan Ave., Chicago, IL 60611. Phone: 312-670-2450. TWX: 910-221-0241.

Thomas R. Will, sr. v.p. & central regional mgr.; Marty Miller, v.p. & sales mgr., Independent; James Pryma, Indy-Hawks team mgr.; Virginia Stephens, Indy-Eagles team mgr.; Jeff Nathan, Indy-Falcons; Linda Hindley, sales mgr., Red & White teams; Jim Parker, v.p. & sales mgr., Blue.

ATLANTA: 1819 Peachtree Rd. NE, Atlanta, GA 30309. Phone: 404-355-7701. TWX: 810-751-3101. Paul Saltin, mgr.

BOSTON: 545 Boylston St., 7th Floor, Boston, MA 02116. Phone: 617-236-8666. TWX: 710-321-0016. Peter Duran, mgr.

CHARLOTTE: 5821 Park Rd., Suite 112, Charlotte, NC 28209. Phone: 704-554-7124. TWX: 810-621-7832. Paul Brewer, mgr.

DALLAS: 3010 LBJ Freeway, Suite 1130, Dallas, TX 75234. Phone: 214-484-4871. TWX: 910-861-4210. Michael Custardo, mgr.

DETROIT: 26111 Evergreen Rd., Suite 210, Southfield, MI 48076. Phone: 313-354-3611. TWX: 810-224-4502. Jess Chalker, v.p. & mgr.

HOUSTON: One Allen Center, Suite 1000, Houston, TX 77002. Phone: 713-655-9088. TWX: 910-881-2694. David Ware, mgr.

LOS ANGELES: 5757 Wilshire Blvd., Los Angeles, CA 90036. Phone: 213-930-2450. TWX: 910-321-4124.

Raymond J. Johns, sr. v.p. & western regional mgr.; Lavada Heath, Indy-Warriors, sales mgr.; David Schwartz, Indy-Knights, sales mgr.; Randy M. Brown, sales mgr., American; Judy Malcolm, v.p. & sales mgr., National.

MINNEAPOLIS: 625 Second Ave. S, Minneapolis, MN 55402. Phone: 612-338-7017. TWX: 910-576-3419. Bob Bowden, mgr.

PHILADELPHIA: 1411 Walnut St., Suite 1125, Philadelphia, PA 19103. Phone: 215-563-5400. TWX: 710-670-1017. Tony Welch, mgr.

PORTLAND: 1512 S.W. 18th Ave., Portland, OR 97201. Phone: 503-226-2911. TWX: 910-464-1568. Richard Gohman, mgr.

ST. LOUIS: 712 N. 2nd St., Suite 203, St. Louis, MO 63102. Phone: 314-241-4193. TWX: 910-761-0400. Richard J. Quigley III, v.p. & mgr.

SAN FRANCISCO: 1700 Montgomery St., Suite 211, San Francisco, CA 94111. Phone: 415-391-8890. TWX: 910-372-7361. Edward Outland, mgr.

SEATTLE: 200 1st Ave. W, Suite 302, Seattle, WA 98119. Phone: 206-285-1913. TWX: 910-444-1692. Mick Tacher, mgr.

TV Stations Represented:

KGSW, Albuquerque, NM
WBKB-TV, Alpena, MI
KCIT, Amarillo, TX
WXGZ-TV, Appleton, WI
KXII, Ardmore, OK
WAGT, Augusta, GA
KGET, Bakersfield, CA
WBFF, Baltimore, MD
KOUS-TV, Billings-Hardin, MT
WMGC-TV, Binghamton, NY
KIVI, Boise, ID
WQTV, Boston, MA
WQAC, Canton, OH
KCWY-TV, Casper, WY
KDUB-TV, Cedar Rapids-Waterloo-Dubuque, IA
WVAH-TV, Charleston-Huntington, WV
WFBN, Chicago-Joliet, IL
KHSI-TV, Chico-Redding, CA
WBOY-TV, Clarksburg, WV
KQAA-TV, Colorado Springs-Pueblo, CO
WXTX, Columbus, GA
WTTE, Columbus, OH
WCBI-TV, Columbus-Tupelo, MS
KZTV, Corpus Christi, TX
KTXA, Dallas, TX
WRGT-TV, Dayton, OH
KCBR, Des Moines, IA
KECY-TV, El Centro, CA-Yuma, AZ
KDBC-TV, El Paso, TX
KIEM-TV, Eureka, CA
WEVU, Fort Myers-Naples, FL
KPOM-TV, Fort Smith-Fayetteville, AR
WFFT-TV, Fort Wayne, IN
WUHQ-TV, Grand Rapids-Kalamazoo-Battle Creek, MI
WNRW, Greensboro-High Point-Winston-Salem, NC
WITN-TV, Greenville-New Bern-Washington, NC
WAXA, Greenville-Spartanburg-Anderson, SC
KITV, Honolulu, HI
KTXH, Houston, TX
WXIN, Indianapolis, IN
WNFT, Jacksonville, FL
KODE-TV, Joplin, MO
KZKC-TV, Kansas City, MO
WTVK, Knoxville, TN
WEAU-TV, La Cross-Eau Claire, WI
KLFY-TV, Lafayette, LA
KVPH, Lake Charles, LA
WLYH-TV, Lancaster-Harrisburg-York-Lebanon, PA
KVTY, Laredo, TX
KVVU-TV, Las Vegas, NV
KHAS-TV, Lincoln-Hastings-Kearney, NE
KJTV, Lubbock, TX
WMTV, Madison, WI
WMUR-TV, Manchester, NH
WLUC-TV, Marquette, MI
KDRV, Medford, OR
WMKW-TV, Memphis, TN
WBFS-TV, Miami, FL
KITN, Minneapolis-St. Paul, MN
WPML, Mobile, AL-Pensacola, FL
WNOL-TV, New Orleans, LA
KOSA-TV, Odessa, TX
KGMC-TV, Oklahoma City, OK
KTVO, Ottumwa, IA-Kirksville, MO
WSIL-TV, Paducah, KY-Cape Girardeau, MO-Harrisburg, IL
WHOI, Peoria, IL
WPTT-TV, Pittsburgh, PA
WSTG, Providence, RI

WLFL-TV, Raleigh-Durham, NC
 KAME-TV, Reno, NV
 WRLH-TV, Richmond, VA
 WREX-TV, Rockford, IL
 KIDY, San Angelo, TX
 KTTY, San Diego, CA
 KICU-TV, San Jose, CA
 KEYT, Santa Barbara, CA
 WJCL, Savannah, GA
 WOLF-TV, Scranton, PA
 KTZZ-TV, Seattle, WA
 KCAU-TV, Sloung City, IA
 KELO-TV, Sioux Falls, SD
 KSPR, Springfield, MO
 KLDH, Topeka, KS
 KMSB-TV, Tucson, AZ
 WDBB, Tuscaloosa-Birmingham, AL
 KWTV-TV, Waco/Bryan, TX
 WSAW-TV, Wausau, WI
 WTRF-TV, Wheeling, WV-Steubenville, OH
 WWAY, Wilmington, NC
 KIMA-TV, Yakima, WA

SIN TELEVISION NETWORK

NEW YORK: 460 W. 42nd St., New York, NY 10036. Phone: 212-502-1300.
 William D. Stiles, exec. v.p.; John Pero, v.p. & dir. of sales.

CHICAGO: 230 N. Michigan Ave., Chicago, IL 60601. Phone: 312-782-1129.
 Ken Ocepak.

LOS ANGELES: 8501 Wilshire Blvd., Suite 305, Beverly Hills, CA 90211. Phone: 213-854-3330.
 Tom Donahue.

MIAMI: 2600 S.W. Third Ave., Miami, FL 33129. Phone: 305-285-6000.
 Hal Parks.

DALLAS: 5501 LBJ Freeway, Dallas, TX 75240. Phone: 214-980-7636.
 Joe Villarreal.

DETROIT: 30700 Telegraph Rd., Suite 1550, Birmingham, MI 48010. Phone: 313-540-5705.
 Peter C. Tate.

SAN FRANCISCO: 601 Montgomery St., Suite 2015, San Francisco, CA 94111. Phone: 415-392-2006.
 Suzanne Avila.

WASHINGTON: 444 N. Capitol St. NW, Suite 601M, Washington, DC 20001. Phone: 202-783-9292.
 Jane Lee Garcia.

TV Stations Represented:

KORO, Corpus Christi, TX
 KFTV, Hanford-Fresno, CA
 XEJ-TV, Juarez-El Paso, TX
 KMEX-TV, Los Angeles, CA
 XBHC-TV, Mexicali-Imperial Valley, CA
 WLTW, Miami, FL
 KCSO, Modesto-Sacramento-Stockton, CA
 WXTV, Paterson, NJ-New York, NY
 KTVW-TV, Phoenix, AZ
 XEFE-TV, Nuevo Laredo-Laredo, TX
 KCBA, Salinas-Monterey, CA
 KWEX-TV, San Antonio, TX
 KDTV, San Francisco, CA
 XEWT-TV, Tijuana-San Diego, CA
 KINT-TV, El Paso, TX
 WSNS-TV, Chicago, IL

THE SODERLUND CO.

OMAHA: 11414 W. Center Rd., Suite 241, Omaha, NE 68144. Phone: 402-333-4500.
 Harold A. Soderlund.

TV Stations Represented (Nebraska & adjacent states):

KYCU-TV, Cheyenne, WY
 KDUH-TV, Hay Springs, NE
 KHSD-TV, Lead, SD
 KOTA-TV, Rapid City, SD

KSTF, Scottsbluff, NE
 KSGW-TV, Sheridan, WY
 KTVS, Sterling, CO

SPOT TIME LTD.

NEW YORK: One Times Square, New York, NY 10036. Phone: 212-575-5077.
 Carmine Patti, pres.; Tony Patti, v.p.; Joe Hoffman, v.p.; Andrew Patti, v.p.; Frank Quinn, research; Jeff Blatt; Marcia Friedman.

SAN FRANCISCO: 19 Vasco Dr., Mill Valley, CA 94941. Phone: 415-383-1647.
 Chet Zaneski.

CHICAGO: 3322 W. Peterson Ave., Chicago, IL 60659. Phone: 312-478-5544.
 Hooper Jones, pres.; Renee Gold, mgr.; Mark Hicky; Marcia Curtis.

DETROIT: 20100 Civic Center Dr., Southfield, MI 48076. Phone: 313-354-0646. TWX: 810-221-9681.
 Bud Pearce.

ATLANTA & DALLAS: 57 Executive Park, Suite 130, Atlanta, GA 30329. Phone: 404-633-4134.
 Lanier Finch; Jim Lathom.

LOS ANGELES: 6922 Hollywood Blvd., Los Angeles, CA 90028. Phone: 213-462-4397.
 Hugh Wallace; Howard Oakes.

KANSAS CITY & ST. LOUIS: 1012 Baltimore, Kansas City, MO 64105. Phone: 816-471-3502.
 Gene Gray.

TV Stations Represented:

WAKR-TV, Akron, OH
 WVGA, Albany-Valdosta, GA
 WIHT, Ann Arbor, MI
 WGRB, Bowling Green-Campbellsville, KY
 KDFI-TV, Dallas, TX
 WGPR-TV, Detroit, MI
 KVRN, Fargo, ND
 KXGN-TV, Glendive, MT
 WPCB-TV, Greensburg-Pittsburgh, PA
 WGGG-TV, Greenville, SC
 KSHO, Honolulu, HI
 KTVH, Helena, MT
 WHKY-TV, Hickory, NC
 WHMB-TV, Indianapolis, IN
 WOPC, Johnstown, PA
 WTKW-TV, Key West, FL
 KADN, Lafayette, LA
 WTCT, Marion, IL-Paducah, KY
 KYUS-TV, Miles City, MT
 WWHT, Newark, NJ
 WFTI-TV, Poughkeepsie, NY
 WGCB-TV, Red Lion-Harrisburg, PA
 KECH, Salem-Portland, OR
 KFTY, Santa Rosa, CA
 WHME-TV, South Bend, IN
 WTJC, Springfield-Dayton, OH

STORER TELEVISION SALES INC.

NEW YORK: 800 Third Ave., New York, NY 10022. Phone: 212-935-6000.
 Francis P. Barron, pres.; Peter E. Murray, exec. v.p. & gen. sales mgr.; Margaret Agsteribbe, research dir.; Bob Riordan, group sales mgr.; Bill Hammer, group sales mgr.

CHICAGO: 410 N. Michigan Ave., Chicago, IL 60611. Phone: 312-329-1930.
 Maria Tully, sales mgr.

ATLANTA: 3 Piedmont Center, Atlanta, GA 30305. Phone: 404-233-9935.
 Richard Goldstein, southern sales mgr.

DALLAS: 300 E. Carpenter Freeway, Suite 1220, Irving, TX 75062. Phone: 214-570-0798.
 Chuck Lieber, v.p. & midwest sales mgr.

DETROIT: No. Two Storer Place, Detroit, MI 48075. Phone: 313-557-0300.
 Elaine Carpenter, sales mgr.

LOS ANGELES: 6420 Wilshire Blvd., Los Angeles, CA 90048. Phone: 213-651-0841.
 Joseph E. Mertens, v.p. & west coast sales mgr.

SAN FRANCISCO: 150 Lombard St., Suite 509, San Francisco, CA 94111. Phone: 415-981-8860.

Shawn McGreevey, v.p. & San Francisco sales mgr.

TV Stations Represented:

WAGA-TV, Atlanta, GA
 WSBK-TV, Boston, MA
 WJKW-TV, Cleveland, OH
 WJBK-TV, Detroit, MI
 WITI-TV, Milwaukee, WI
 KCST-TV, San Diego, CA
 WTVG, Toledo, OH

THE TACHER CO. INC.

SEATTLE: 200 First Ave. W, Seattle, WA 98119. Phone: 206-285-1913. TWX: 910-444-1692.
 Mick Tacher; Bob Tacher; Steve Linde; Renee Picha; Aron Naccarato; Wendy Johnson; Lynn Hoffman; Betsy Stanley.

PORTLAND: 1512 S.W. 18th Ave., Portland, OR 97201. Phone: 503-226-2911. TWX: 910-464-1568.

Dick Gohman; Jim Cummings; Joanne Ebert; Jackie Matheson; Karen LeGore.

TV Stations Represented:

KIMO, Anchorage, AK
 KEZI-TV, Eugene, OR
 KATN, Fairbanks, AK
 KTHI-TV, Fargo-Grand Forks, ND
 KITV, Honolulu, HI
 KJUD, Juneau, AK
 KVEW, Kennewick, WA
 KIVI, Nampa, ID
 KCRL, Reno, NV
 KSTW, Seattle-Tacoma, WA
 KTNL, Sitka, AK
 KXLY-TV, Spokane, WA
 KAPP, Yakima, WA

TELEREP INC.

NEW YORK: 875 Third Ave., 19th Floor, New York, NY 10022. Phone: 212-759-8787. TWX: 710-581-5553; 710-581-2161; 710-581-6453.

Alfred M. Masini, pres. & gen. mgr.; Steven Herson, v.p. & dir. of operations; Patricia Prie, v.p. & buslness mgr.; Jay Isabella, v.p. & dir. of programming; Thomas Tilson, v.p. & dir. of sales; Richard Singer, v.p. & gen. sales mgr.; Tigers; Larry Goldberg, v.p. & gen. sales mgr.; Wildcats; Dave Hills, v.p. & gen. sales mgr.; Lions; Rich Sheingold, v.p. & gen. sales mgr.; Jaguars; Dave Pleger, v.p. & gen. sales mgr.; Cougars; Phil Flanagan, v.p. & gen. mgr.; T.M.A. & T.P.E.; Daniel Kelly, v.p. & dir. of promotion & public relations; Jim Monahan, dir. of special projects & audience development; Ken Kolb, dir. of sports mktg. & special projects; Tom Belviso, v.p. & dir. of sales administration; Kay Johnson, v.p. & mgr. of estimating/credit & collections; Dick Waller, v.p. & dir. of manpower development/quality control; Alex Corteselli, dir. of research, Wildcats; Joel Fisher, dir. of research, Lions; Biff Enoch, dir. of research, Jaguars; Phil Benblatt, dir. of research, Cougars; Cynthia Hull, dir. of research, Tigers.

CHICAGO: 401 N. Michigan Ave., Chicago, IL 60611. Phone: 312-329-1515. TWX: 910-221-5791.

Jim Jordan, v.p. & midwest mgr.

ATLANTA: 1605 W. Peachtree St. NE, Atlanta, GA 30309. Phone: 404-881-1948. TWX: 810-751-3321.
 Mac Lorimer, v.p. & southwest mgr.

DETROIT: 1400 Fisher Bldg., Detroit, MI 48202. Phone: 313-873-6664. TWX: 810-221-7339.
 Edward Kroninger, sales mgr.

DALLAS: 6500 Greenville Ave., Suite 770, Dallas, TX 75206. Phone: 214-987-0991. TWX: 910-861-4037.

MINNEAPOLIS: 625 Second Ave. S, Suite 419, Minneapolis, MN 55402. Phone: 612-332-7333. TWX: 910-576-2715.
 Gary Gelzer, sales mgr.

PHILADELPHIA: Drexel Bldg., 15th & Walnut St., Philadelphia, PA 19102. Phone: 215-564-1206. TWX: 710-670-1596.

Kate Brody, v.p. & east coast sales mgr.

BOSTON: 535 Boylston St., Boston, MA 02116. Phone: 617-247-2555. TWX: 710-321-0504.
 Mary Jane Kelley, sales mgr.

ST. LOUIS: One Mercantile Tower, Suite 2820, St. Louis, MO 63101. Phone: 314-241-7979. TWX: 910-761-0575.
 Debbie Corson, sales mgr.

LOS ANGELES: 5900 Wilshire Blvd., Suite 2100, Los Angeles, CA 90036. Phone: 213-937-4644. TWX: 910-321-4338.
 Steve Jones, v.p. & west coast sales mgr.

SAN FRANCISCO: One California St., Suite 520, San Francisco, CA 94111. Phone: 415-433-1966. TWX: 910-372-7976.
 Bob Spingola, sales mgr.

CLEVELAND: 762 Hanna Bldg., Cleveland, OH 44115. Phone: 216-566-8282. TWX: 810-421-8114.
 Donna M. Lane, sales mgr.

MEMPHIS: 1407 Union Ave., Suite 709, Memphis, TN 38104. Phone: 901-722-8234. TWX: 810-591-1114.
 Kathy Pozgar, sales mgr.

MIAMI: 5757 Blue Lagoon Dr., Miami, FL 33126. Phone: 305-262-3133. TWX: 810-848-6864.
 Steve Bluestone, sales mgr.

SEATTLE: 2121 4th Ave., Suite 210, Seattle, WA 98121. Phone: 206-223-0561. TWX: 910-444-4100.
 Anita Watkins, sales mgr.

CHARLOTTE: 11 Fairview Plaza, Suite 705, 5950 Fairview Rd., Charlotte, NC 28210. Phone: 704-552-8862. TWX: 810-621-0308.
 Dan Giordano, sales mgr.

HOUSTON: 11 Greenway Plaza, Suite 2012, Houston, TX 77046. Phone: 713-627-7791. TWX: 910-881-5492.
 Yolanda O'Hern, sales mgr.

TV Stations Represented:

WPXI, New York, NY
 KCOP, Los Angeles, CA
 WPWR-TV, Chicago-Aurora, IL
 WTAF-TV, Philadelphia, PA
 KTVU, San Francisco-Oakland, CA
 WNEV-TV, Boston, MA
 WKBD-TV, Detroit, MI
 KTVT, Dallas, TX
 WDCA-TV, Washington, DC
 KHTV, Houston, TX
 WUAB, Lorain-Cleveland, OH
 WPXI, Pittsburgh, PA

Station Reps

KMSP-TV, Minneapolis-St. Paul, MN
WCIX, Miami, FL
WSB-TV, Atlanta, GA
KSTW, Seattle, WA
KPLR-TV, St. Louis, MO
WTVT, Tampa, FL
KRKB-TV, Sacramento, CA
WMAR-TV, Baltimore, MD
WVIT, New Britain-Hartford, CT
KTVK, Phoenix, AZ
KPTV, Portland, OR
WTTV, Bloomington-Indianapolis, IN
WKRC-TV, Cincinnati, OH
WDAF-TV, Kansas City, MO
WVTV, Milwaukee, WI
WCAY-TV, Nashville, TN
WSOC-TV, Charlotte, NC
WVUE, New Orleans, LA
WTVN-TV, Columbus, OH
WUTV, Buffalo, NY
WL0S, Greenville-Spartanburg & Asheville, SC
WPTF-TV, Durham-Raleigh, NC
KTVX, Salt Lake City, UT
KMOL-TV, San Antonio, TX
WYAH, Portsmouth, VA
WBRC-TV, Birmingham, AL
WHIO-TV, Dayton, OH
WNYT, Albany, NY
KSLA-TV, Shreveport, LA
KTUL-TV, Tulsa, OK
WRLH-TV, Richmond, VA
KWCH-TV, Hutchinson-Wichita, KS
WFRV-TV, Green Bay, WI
WHEC-TV, Rochester, NY
KAYU-TV, Spokane, WA

TURNER BROADCASTING SALES INC.

NEW YORK: 575 Lexington Ave., New York, NY 10022. Phone: 212-935-3939. TWX: 710-581-2408.

Farrell Reynolds, sr. v.p., sales; Kevin P. Murphy, v.p., NY sales mgr.; John Popkowski, v.p., NY sales mgr.; John Barbera, sr. v.p., sales, CNN; Larry Divney, v.p. & gen. sales mgr., CNN.

CHICAGO: 303 E. Wacker Dr., Chicago, IL 60601. Phone: 313-565-1717. TWX: 910-221-1406.

Larry Grossman, v.p., sales, WTBS; John Lionberger, v.p., sales, CNN.

DETROIT: 400 Renaissance Center, Suite 500, Detroit, MI 48243. Phone: 313-259-4622.

David Copp, v.p. & regional mgr.

LOS ANGELES: 2049 Century Park East, Suite 840, Los Angeles, CA 90067. Phone: 213-553-9320.

Joe Campagnolo, v.p. & regional sales mgr.

ATLANTA: 1050 Techwood Dr. NW, Atlanta, GA 30318. Phone: 404-827-2100. John Withers, v.p. & regional sales mgr.

TV Station Represented:

WTBS, Atlanta, GA

UNIREF BROADCASTING CO.

NEW YORK: 527 Madison Ave., New York, NY 10022. Phone: 212-752-9410.

Stuart Relch, pres.; Lynn Kost & Sandi Alter, account execs.

ATLANTA: 3384 Peachtree Rd. NE, Suite 417, Atlanta, GA 30326. Phone: 404-237-1577.

Jack Bolton, account exec.

CHICAGO: 20 N. Wacker Dr., Suite 540, Chicago, IL 60606. Phone: 312-263-3340. Howard Welss, v.p.; Daniel Connolly, account exec.

DALLAS: 16970 Dallas Pkwy., Dallas, TX 75248. Phone: 214-931-7171.

Jack Riley, Liz Upson & Cinde Hodges, account execs.

DETROIT: 21714 Lakeland, St. Clair Shores, MI 48081. Phone: 313-445-0491. Kenneth D. Patt, v.p.

LOS ANGELES: 5455 Wilshire Blvd., Suite 1812, Los Angeles, CA 90036. Phone: 213-937-7247.

Barbara Forrest, v.p.; Tom Papich, account exec.

SAN FRANCISCO: 66 Broadway, San Francisco, CA 94111. Phone: 415-391-2272.

Diane McMeekin Luckey, v.p.

TV Stations Represented:

KFWY-TV, Casper-Lander-Riverton, WY
WSWS, Columbus, GA-Opelika-Auburn, AL
KTVH, Helena, MT
WFAT-TV, Johnstown-Altoona, PA
KADN, Lafayette, LA
KWHY-TV, Los Angeles, CA
KYUS-TV, Miles City-Glendive, MT
WBLN, Peoria-Bloomington-Normal, IL
KUSK, Prescott, AZ
KTNL, Sitka, AK
KXIX-TV, Victoria, TX
CFCN-TV, Calgary, Alta.
CFRN-TV, Edmonton, Alta.
CKPG-TV, Prince George, B.C.
CFTK-TV, Terrace-Kitimat, B.C.

WAYNE-EVANS & ASSOCIATES

MINNEAPOLIS: 625 Second Ave. S, Minneapolis, MN 55402. Phone: 612-338-7017.

Robert E. Bowden.

TV Stations Represented (Minnesota):

KELO-TV, Sioux Falls, SD
KDLO-TV, Florence, SD
KPLO-TV, Reliance, SD

ADAM YOUNG INC.

NEW YORK: 3 E. 54th St., New York, NY 10022. Phone: 212-688-5100. TWX: 710-581-3696.

Adam Young, chmn. of the board; Vincent J. Young, pres.; Joan Barron, v.p. & gen. sales mgr.; John Brennan, research dir.

CHICAGO: 360 N. Michigan Ave., Suite 2001, Chicago, IL 60601. Phone: 312-346-3017. TWX: 910-221-1191.

Lois Hamelin, mgr.

LOS ANGELES: 4929 Wilshire Blvd., Suite 265, Los Angeles, CA 90010. Phone: 213-938-2081. TWX: 910-321-2897.

Keith Thompson, v.p., western sales.

ATLANTA: 4651 Roswell Rd. NE, Suite 605-G, Atlanta, GA 30342. Phone: 404-252-9093. TWX: 810-751-0215. Nick Imbornone, mgr.

ST. LOUIS: Box 50269, St. Louis, MO 63105. Phone: 314-991-5249. TWX: 910-761-1145.

Bruce Schneider, mgr.

PHILADELPHIA & PITTSBURGH: Contact Sheryl Fody, account exec. Phone: 212-688-5100.

SAN FRANCISCO: 545 Sansome St., San Francisco, CA 94111. Phone: 415-986-5366. TWX: 910-372-6010. Keith Bainbridge, mgr.

DALLAS: Fiedler Square, 1619-H West Div., Arlington, TX 76012. Phone: 817-274-7604. Ralph Widman, mgr.

DETROIT: 2855 Coolidge, Suite 222, Troy, MI 48084. Phone: 313-649-3999. TWX: 810-232-4967.

Allan Baur, mgr.

TV Stations Represented:

WTSB, Albany, GA
KTVA, Anchorage, AK
WHDN, Dothan, AL
KCIK, El Paso, TX
WEVV, Evansville, IN
KTVF, Fairbanks, AK
KSHO, Honolulu, HI
KADN-TV, Lafayette, LA
KLDO-TV, Laredo, TX
KRLR Las Vegas, NV
WPAN, Mobile, AL-Pensacola-Fort Walton Beach, FL
WFYZ, Murfreesboro-Nashville, TN
KNOP-TV, North Platte, NE
KMIR-TV, Palm Springs, CA
WMBB, Panama City, FL
WTVO, Rockford, IL
KXLI, St. Cloud-Minneapolis, MN
WNUD-TV, South Bend, IN
WTWC, Tallahassee, FL
KAVU-TV, Victoria, TX

Canadian TV Stations Represented:

CKCO-TV, Kitchener, Ont.
CJOH-TV, Ottawa, Ont.
CFQC-TV, Saskatoon, Sask.
CFTO-TV, Toronto, Ont.
CFTM-TV, Montreal, Que.
CHOT-TV, Hull, Que.-Ottawa, Ont.
CHAU-TV, Carleton, Que.
CFEM-TV, Abitibi-Temiscamingue, Que.
CJPM-TV, Chicoutimi, Que.
CFCM-TV, Quebec, Que.
CHLT-TV, Sherbrooke, Que.
CHEM-TV, Trois Rivières, Que.
CFER-TV, Rimouski-Sept-Îles, Que.
CIMT-TV, Rivière-du-Loup, Que.

CANADIAN SALES REPRESENTATIVES

ALEXANDER, PEARSON & DAWSON INC.
TORONTO: 14 Carlton St., 8th Floor, Toronto, Ont. M5B 1K5. Phone: 416-595-1800.

R. G. Alexander, pres.; M. Peterkin; J. Brosseau; S. Hand; G. Campbell; T. Harris; B. Lesky; J. Musgrave; D. Ferguson; J. Quartarone; M. Gallow; L. Racette.

MONTREAL: 2050 Mansfield St., Suite 1600, Montreal, Que. H3A 1A9. Phone: 514-842-1945.

J. LaStarza, v.p.; L. Champagne.

VANCOUVER: 1550 IBM Tower, 701 W. Georgia St., Vancouver, B.C. V7Y 1E4. Phone: 604-689-0027. J. Tarbat, mgr.

TV Stations Represented:

CFCF-TV, Montreal, Que.
CITY-TV, Toronto, Ont.
CITY-TV, Edmonton, Alta.
CKVR-TV, Barrie, Ont.
CKCW-TV, Moncton/St. John, N.B.
CJCH-TV, Halifax, N.S.
CJCB-TV, Sydney, N.S.
CKY-TV, Winnipeg, Man.

ALL-CANADA RADIO & TELEVISION LTD.
TORONTO: All-Canada Bldg., 1000 Yonge St., Toronto, Ont. M4W 2K2. Phone: 416-963-7800.

Ross McCreath, pres.; Brian L. Foley, v.p., TV; A. Butler, v.p., radio.

MONTREAL: 1010 rue St. Catherine Ouest, Bureau 925, Montreal, Que. H3B 3R7. Phone: 514-861-5654. Claude Desjean, mgr.

WINNIPEG: 134 Smith St., Suite 2103, Winnipeg, Man. R3C 3W2. Phone: 204-942-0895. Bill Edge, mgr.

CALGARY: 1230A 17th Ave. SW, Calgary, Alta. T2T 0B8. Phone: 403-245-6861. Bob Johnston, mgr.

VANCOUVER: 555 Burrard St., 2 Bental Centre, Suite 615, Vancouver, B.C. V7X 1M8. Phone: 604-684-7461. W. C. Mitchell, mgr.

HALIFAX: 6009 Quinpool Rd., Suite 810, Halifax, N.S. B3K 5J7. Phone: 902-429-2212. Greg Asling, mgr.

NEW YORK: 521 Fifth Ave., Suite 810, New York, NY 10017. Phone: 212-286-0480. Isabelle Shuss, mgr.

CHICAGO: 401 N. Michigan Ave., Suite 3125, Chicago, IL 60611. Phone: 312-828-0766.

Chndi McNown, mgr.

LOS ANGELES: 5757 Wilshire Blvd., Suite 1, Los Angeles, CA 90036. Phone: 213-931-8479. Cal Copsey, mgr.

TV Stations Represented:

CJON-TV, St. John's, Nfld.
CJWN-TV, Cornerbrook, Nfld.
CJCN-TV, Grand Falls, Nfld.
CKRS-TV, Jonquiere, Que.
CKRN-TV, Rouyn-Noranda, Que.
CKWS-TV, Kingston, Ont.
CHEX-TV, Peterborough, Ont.
CKNX-TV, Wingham, Ont.
CJIC-TV/CHBX-TV, Sault Ste. Marie, Ont.
CKY-TV, Winnipeg, Man.
CKX-TV, Brandon, Man.
CKCK-TV, Regina, Sask.
CFAC-TV, Calgary, Alta.
CFAC-TV, Lethbridge, Alta.
CKPR-TV/CHFD-TV, Thunder Bay, Ont.
CHCH-TV, Toronto-Hamilton, Ont.
CFPL-TV, London, Ont.
CITY-TV, Edmonton, Alta.
CKSA-TV/CITL-TV, Lloydminster, Alta.-Sask.
CFJC-TV, Kamloops, B.C.
CHBC-TV, Okanagan Valley, B.C. (Kelowna)
CHAN-TV, Vancouver, B.C.
CHEK-TV, Victoria, B.C.
WHTV, Whitehorse, Yukon
CKMI-TV, Quebec City, Que.

BROADCAST REPRESENTATIVES CANADA LTD.

WINNIPEG: 159 Scotia St., Winnipeg, Man. R2W 3X2. Phone: 204-586-7755. Helen Kolomaya, pres.

TV Station Represented:

CFJB-TV, Swift Current, Sask.

BRYDSON MEDIA SALES INTERNATIONAL

NEW YORK: 330 W. 56th St., Suite 7-E, New York, NY 10019. Phone: 212-586-7773. TWX: 126215. David G. Brydson, pres.; Dick Winckler & Marian Albano, account execs.

TV Stations Represented:

CIII-TV, The Global Television Network
CFCF-TV, Montreal, Que.
CFCL-TV/CITO-TV, Timmins, Ont.
CKNC-TV/CICI-TV, Sudbury, Ont.
CHNB-TV/CKNY-TV, North Bay, Ont.
CHRO-TV, Ottawa, Ont.
CJBN-TV, Kenora, Ont.
CFCN-TV, Calgary, Alta.
CFRN-TV, Edmonton, Alta.
CKOS-TV/CICC-TV, Yorkton, Sask.

CJFB-TV, Swift Current, Sask.
 CHSJ-TV, Saint John-Moncton, N.B.
 CKVU-TV, Vancouver-Victoria, B.C.
 CJDC-TV, Dawson Creek, B.C.
 CKND-TV, Winnipeg, Man.
 CKPG-TV, Prince George, B.C.
 CFTK-TV, Terrace-Kitimat, B.C.
 TSN, National Cable Sports Network

CANADIAN STANDARD BROADCAST SALES INC.

NEW YORK: 654 Madison Ave., New York, NY 10021. Phone: 212-838-5774. Telex: 12-6771.
 Rick Hebron, v.p.

LOS ANGELES: 6290 Sunset Blvd., Los Angeles, CA 90028. Phone: 213-462-7351.
 David Adams, mgr.

SAN FRANCISCO: 500 Sansome St., San Francisco, CA 94111. Phone: 415-986-5372.
 Julie Judge, mgr.

DALLAS: 83 Stemmons Freeway, Suite 350, Dallas, TX 75247. Phone: 214-637-2052.
 Johnnie Pegues, mgr.

TORONTO: 2 St. Clair Ave. W, Toronto, Ont. M4V 1L6. Phone: 416-961-4913. Telex: 06-22355.
 Ted Roberts, pres.

ATLANTA: 4651 Rosewell Rd. NE, Atlanta, GA 30318. Phone: 404-252-2660. TWX: 810-766-5993.
 W. O. Jones, mgr.

DETROIT: 20100 Civic Center Dr., Suite 308, Southfield, MI 48076. Phone: 313-354-0646. TWX: 810-221-9681.
 Bud Pearce, mgr.

TV Stations Represented:

CBRT, Calgary, Alta.
 CKRD-TV, Red Deer, Alta.
 CHAT-TV, Medicine Hat, Alta.
 CBCT, Charlottetown, P.E.I.
 CJDC-TV, Dawson Creek, B.C.
 CBXT, Edmonton, Alta.
 CBHT, Halifax, N.S.
 CBGAT, Matane, Que.
 CBAFT, Moncton, N.B.
 CBFT, Montreal, Que.
 CBMT, Montreal, Que.
 CBNT/YT, Corner Brook, Nfld.
 CBOT, Ottawa, Ont.
 CBOFT, Ottawa, Ont.
 CBJRT, Rimouski, Que.
 CKRT-TV, Riviere du Loup, Que.
 CKSH-TV, Sherbrooke, Que.
 CKTA-TV, Trois Rivières, Que.
 CBVT, Quebec City, Que.
 CBKT, Regina, Sask.
 CBKST, Saskatoon, Sask.
 CBLT, Toronto, Ont.
 CBUT, Vancouver, B.C.
 CBET, Windsor, Ont.-Detroit, MI
 CBWT, Winnipeg, Man.

CBC French Network Sales
 CBC English Network

CREATIVE BROADCAST REPRESENTATIVES INC.

TORONTO: 22 Davisville Ave., Toronto, Ont. M4S 1E9. Phone: 416-485-9311. TWX: 610-491-4205.
 Emery Richmond; Ted Brock; John Calahan; Doug Henderson; John Rourke.

MONTREAL: 1425 de la Montagne, Suite 440, Montreal, Que. H3G 1Z3. Phone: 514-288-7713.
 Tom Flaherty.

WINNIPEG: 322 Wellington Crescent, Suite 1202, Winnipeg, Man. Phone: 204-453-0551.
 Harold Olson; Claude Brooks.

VANCOUVER: 602 W. Hastings St., Suite 421, Vancouver, B.C. V6B 1P2. Phone: 602-682-6391.
 Jim Stovin.

TV Stations Represented (in Canada):

KTEN, Ada, OK
 WAKR-TV, Akron, OH
 KOB-TV, Albuquerque, NM
 KCMT, Alexandria, MN
 KAMR-TV, Amarillo, TX
 KTUU-TV, Anchorage, AK
 WGNX, Atlanta, GA
 KERO-TV, Bakersfield, CA
 WABI-TV, Bangor, ME
 WUHQ-TV, Battle Creek, MI
 KTVQ, Billings, MT
 WVTM-TV, Birmingham, AL
 KFYR-TV, Bismarck, ND
 KTVB, Boise, ID
 KXLF-TV, Butte, MT
 KTWO-TV, Casper, WY
 WCBQ-TV, Charleston, SC
 WTOM-TV, Cheyenne, WY
 KYCU-TV, Cheyenne, WY
 KHSL-TV, Chico, CA
 WBOY-TV, Clarksburg, WV
 WCMH-TV, Columbus, OH
 KCBY-TV, Coos Bay, OR
 WFAA-TV, Dallas, TX
 WDTN, Dayton, OH
 KMGH-TV, Denver, CO
 KREZ-TV, Durango, CO
 WEAU-TV, Eau Claire, WI
 KDBC-TV, El Paso, TX
 KIEM-TV, Eureka, CA
 WTVW, Evansville, IN
 KATN, Fairbanks, AK
 WANE-TV, Fort Wayne, IN
 KTVT, Fort Worth, TX
 KREX-TV, Grand Junction, CO
 KRTV, Great Falls, MT
 WHAG-TV, Hagerstown, MD
 WSIL-TV, Harrisburg, IL
 KHAS-TV, Hastings, NE
 WDAM-TV, Hattiesburg, MS
 KTVH, Helena, MT
 KPRC-TV, Houston, TX
 WAAY-TV, Huntsville, AL
 KIDK, Idaho Falls, ID
 WRTV, Indianapolis, IN
 WJKS-TV, Jacksonville, FL
 WFAT-TV, Johnstown, PA
 KJUD, Juneau, AK
 WDAF-TV, Kansas City, MO
 WKPT-TV, Kingsport, TN
 KOTI, Klamath Falls, OR
 WKBT, La Crosse, WI
 WGAL-TV, Lancaster, PA
 WLNS-TV, Lansing, MI
 KGNS-TV, Laredo, TX
 KLEW-TV, Lewiston, ID
 WKYT-TV, Lexington, KY
 KATV, Little Rock, AR
 WMUR-TV, Manchester, NH
 WLUC-TV, Marquette, MI
 KOB, Medford, OR
 KMOT, Minot, ND
 KPAX-TV, Missoula, MT
 KDLT, Mitchell, SD
 KREY-TV, Montrose, CO
 WKRN-TV, Nashville, TN
 WWHT, Newark, NJ
 WVUE, New Orleans, LA
 WTKR-TV, Norfolk, VA
 KTVY, Oklahoma City, OK
 WOWT, Omaha, NE
 WJHG-TV, Panama City, FL
 WSUR-TV, Ponce, PR
 WAGM-TV, Presque Isle, ME
 WJAR-TV, Providence, RI
 WGEM-TV, Quincy, IL

WPTF-TV, Raleigh, NC
 KRCR-TV, Redding, CA
 KOLQ-TV, Reno, NV
 WAEQ-TV, Rhinelander, WI
 WSLV-TV, Roanoke, VA
 WREX-TV, Rockford, IL
 KPIC, Roseburg, OR
 KTVI, St. Louis, MO
 KSTP-TV, St. Paul, MN
 KSBW-TV, Salinas, CA
 KSL-TV, Salt Lake City, UT
 KMOL-TV, San Antonio, TX
 KICU-TV, San Jose, CA
 WKAQ-TV, San Juan, PR
 WDAU-TV, Scranton, PA
 KSTF, Scottsbluff, NE
 KCAU-TV, Sioux City, IA
 KELO-TV, Sioux Falls, SD
 KTNL, Sitka, AK
 WWLP, Springfield, MA
 KTVS, Sterling, CO
 WTOV-TV, Steubenville, OH
 KGUN-TV, Tucson, AZ
 KTUL-TV, Tulsa, OK
 WCFT-TV, Tuscaloosa, AL
 WDVM-TV, Washington, DC
 WTX, Waterbury, CT
 KUMV-TV, Williston, ND
 KIMA-TV, Yakima, WA
 WYTV, Youngstown, OH
 WHIZ-TV, Zanesville, OH

GLEN-WARREN BROADCAST SALES DIVISION

TORONTO: 2 Bloor St. W, Suite 300, Toronto, Ont. M4W 3L2. Phone: 416-963-9898. Telex: 06-219696. TWX: 610-491-0696.
 William H. Cox, v.p. & gen. mgr.; Donald C. Ferguson, gen. sales mgr.

MONTREAL: 1010 Sherbrooke St. W, Suite 1702, Montreal, Que. H3A 2R7. Phone: 514-282-1845. Telex: 055-60507.
 Donald M. Bastien, v.p.

VANCOUVER: Box 10149, Pacific Centre, Vancouver, B.C. V7Y 1C6. Phone: 604-682-8404. Telex: 04-507559.
 Ian J. Hall, mgr., western Canada; Donald P. Napier, mgr., Vancouver sales.

TV Stations Represented:

CFTO-TV, Toronto, Ont.
 CFQC-TV, Saskatoon, Sask.
 WGN-TV, Chicago, IL
 KWGN-TV, Denver, CO
 KDLH-TV, Duluth, MN-Superior, WI

MESSNER & CO. LTD.

WINNIPEG: 802 Lindsay Bldg., 228 Notre Dame Ave., Winnipeg, Man. R3B 1N7. Phone: 204-943-9574. Telex: 07-57882.
 Elmer Hildebrand, pres.; Henry Boschman, mgr.

TV Stations Represented:

CJDC-TV, Dawson Creek, B.C.
 CHAT-TV, Medicine Hat, Alta.
 CKRD-TV, Red Deer, Alta.
 CFQC-TV, Saskatoon, Sask.
 CFTK-TV, Terrace-Kitimat, B.C.
 CJOH-TV, Ottawa, Ont.
 CFTO-TV, Toronto, Ont.
 CKPG-TV, Prince George, B.C.
 CFTK-TV-6, Prince Rupert, B.C.
 KFYR-TV, Bismarck, ND
 WCAX-TV, Burlington, VT
 WDIQ-TV, Duluth, MN
 KTVF, Fairbanks, AK
 WMTV, Madison, WI
 WUSA-TV, Minneapolis-St. Paul, MN
 KDLT, Mitchell, SD

METRO MARKETING WEST

VANCOUVER: 1033 Davie St., Suite 609, Vancouver, B.C. V6E 1M7. Phone: 604-683-1333.

James D. McLennan, chief exec. officer;
 Tracy L. Shannon, asst.

TV Stations Represented:

Western Canada
 Global TV (CIII), Ont.
 Mid-Canada TV, N.B.-Ont.
 CKVU-TV, Vancouver-Victoria, B.C.
 CKND-TV, Winnipeg-Brandon, Man.
 CHRO-TV, Ottawa, Ont.
 CJBN-TV, Kenora, Ont.
 KXLY-TV, Spokane, WA
 WVNY, Burlington, VT-Plattsburgh, NY
 WABC-TV, New York, NY
 KABC-TV, Los Angeles, CA
 KGO-TV, San Francisco, CA
 WXYZ-TV, Detroit, MI
 WLS-TV, Chicago, IL

Western United States

Global TV (CIII), Ont.
 Mid Canada TV, N.B.-Ont.
 CKND-TV, Winnipeg-Brandon, Man.
 CKVU-TV, Vancouver-Victoria, B.C.
 CHSJ-TV, St. John, N.B.
 CICC-TV, Yorkton, Sask.
 CKOS-TV, Yorkton, Sask.
 CJFB-TV, Swift Current, Sask.
 CKPG-TV, Prince George, B.C.
 CFTK-TV, Terrace-Kitimat, B.C.
 CJDC-TV, Dawson Creek, B.C.
 CKBI-TV, Prince Albert, Sask.
 CHRO-TV, Ottawa, Ont.
 KXLY-TV, Spokane, WA

METROSPOT TELEVISION LTD.

TORONTO: 102 Bloor St. W, Suite 230, Toronto, Ont. M5S 1M8. Phone: 416-964-9404.

R. A. Cutler, pres.; D. G. Bower, v.p.; N. E. Bain, v.p.; G. S. Foster, v.p.

MONTREAL: 1425 Mountain St., Suite 440, Montreal, Que. H3G 1Z3. Phone: 514-288-7713.
 Tom Flaherty.

TV Stations Represented:

Canadian Markets Served By:

WVH-TV, Bangor, ME
 WKBW-TV, Buffalo, NY
 KVOS-TV, Bellingham, WA
 WCAX-TV, Burlington, VT
 WJET-TV, Erie, PA
 WTNH-TV, New Haven-Hartford, CT
 KREM-TV, Spokane, WA

U.S. Markets Served By:

WABC-TV, New York, NY
 WLS-TV, Chicago, IL
 WXYZ-TV, Detroit, MI
 KABC-TV, Los Angeles, CA
 KGO-TV, San Francisco, CA
 WPVI-TV, Philadelphia, PA
 WVH-TV, Bangor, ME
 WKBW-TV, Buffalo, NY
 WTVJ, Miami, FL
 WTNH-TV, Hartford-New Haven, CT
 WJET-TV, Erie, PA
 KREM-TV, Spokane, WA
 WCAX-TV, Burlington, VT-Plattsburgh, NY

Major Sports Events:

CBC/CTV/TVA Networks in association with Canadian Sports Network.

PAUL MULVIHILL LIMITED

TORONTO: 14 Carlton St., 7th Floor, Toronto, Ont. M5B 1K5. Phone: 416-595-0080. Telex: 06-217607.

Paul Mulvihill; Norm Bonnell. **TV Div.:** Leigh Kelk, mgr.; Bus Sadler; Brian Hawkins; Doug Kidd; Bill Davidson; Ed Voltan; David Wilson; Peter Foley. **Radio Div.:** Bruce Hawkins, mgr.; Paul Sedik; David Bates; Ross Dann; Chris Slsam; Joe Mulvihill; Rob Dilworth, dir., research.

MONTREAL: 1405 Peel St., Suite 206, Montreal, Que. H3A 1S5. Phone: 514-849-4101. Telex: 055-61020.

Station Reps

Luc Leduc, mgr.; Simon Lagimodiere;
Raymond Lapierre; Robert Bastien.

VANCOUVER: 1033 Davie St., Suite 410,
Vancouver, B.C. V6E 1M7. Phone: 604-
684-6277. Telex: 045-1140.
John Grant, mgr.; Ann Rogers.

TV Stations Represented:

Great West Television
CKPG-TV, Prince George, B.C.
CFTK-TV, Terrace/Kitimat, B.C.
CFCN-TV, Calgary, Alta.
CKPR-TV/CHFD-TV, Thunder Bay, Ont.
CKCO-TV, Kitchener/London, Ont.
CKWS-TV, Kingston, Ont.
CHEX-TV, Peterborough, Ont.
CHSJ-TV, Saint John, N.B.
CKTM-TV, Trois Rivieres, Que.
CKSH-TV, Sherbrooke, Que.
WIVB-TV, Buffalo, NY-Toronto, Ont.
WTEN, Albany, NY
WBNG-TV, Binghamton, NY
WOWK-TV, Charleston, WV
WBBM-TV, Chicago, IL
WCPO-TV, Cincinnati, OH
WEWS, Cleveland, OH
WBNS-TV, Columbus, OH
WKFE, Dayton, OH
WSJV, Elkhart-South Bend, IN
WBAY-TV, Green Bay, WI
WTHR, Indianapolis, IN
KCBS-TV, Los Angeles, CA
WISN-TV, Milwaukee, WI
WCBS-TV, New York, NY
WCAU-TV, Philadelphia, PA
WGME-TV, Portland, ME
WOKR, Rochester, NY
KMOX-TV, St. Louis, MO
KING-TV, Seattle, WA
WTVH, Syracuse, NY
WTOL-TV, Toledo, OH
WUTR, Utica/Rome, NY
WFMJ-TV, Youngstown, OH

RADIO-TELEVISION REPRESENTATIVES LTD.

TORONTO: 10 Price St., Toronto, Ont.
M4W 1Z4. Phone: 416-962-3221.
Robert H. Quinn, pres. & gen. mgr.; Rick
Gadziola, v.p. & TV sales mgr.

MONTREAL: 1118 St. Catherine St. W,
Montreal, Que. H3B 1H5. Phone: 514-866-
3466.

Mark Burko, v.p. & mgr.

VANCOUVER: 6-969 W. Broadway,
Vancouver, B.C. V5Z 1K3. Phone: 604-
736-6634.
Frank Jobes, exec. v.p. & western mgr.

WINNIPEG: 228 Notre Dame Ave.,
Winnipeg, Man. R3B 1N7. Phone: 204-
943-9574.

CALGARY: 300 5th Ave. SW, Suite 2050,
Calgary, Alta. T2P 3C4. Phone: 403-269-
3496.
Jim Dunlop.

TV Stations Represented:

WLBZ-TV, Bangor, ME
WGRZ-TV, Buffalo, NY
WICU-TV, Erie, PA
KTHI-TV, Fargo, ND
WPTZ, Plattsburgh, NY
WROC-TV, Rochester, NY
KORC, Anacortes, WA-Vancouver, B.C.
CFRN-TV, Edmonton, Alta.
CJDC-TV, Dawson Creek, B.C.
CJFB-TV, Swift Current, Sask.
CKOS-TV/CICC-TV, Yorkton, Sask.
CKBI-TV, Prince Albert, Sask.

STANDARD BROADCAST SALES CO. LTD./TELEVISION

TORONTO: 365 Bloor St. E. Suite 600,
Toronto, Ont. M4W 3L4. Phone: 416-920-
9200.
F. Ursel, pres.

MONTREAL: 1440 St. Catherine W, Mon-
treal, Que. H3G 1R8. Phone: 514-875-
2116.
J. McEllgott, mgr.

VANCOUVER: 321 Water St., Vancouver,
B.C. V6B 1B8. Phone: 604-683-4118.
J. Stovin.

WINNIPEG: 802-228 Notre Dame Ave.,
Winnipeg, Man. R3B 1N7. Phone: 204-
942-8199.
H. Boschman.

HALIFAX-DARTMOUTH: Box 1007, Dart-
mouth, N.S. B2Y 3Z7. Phone: 902-469-
9231.
G. Garrison.

TV Stations Represented:

CJOH-TV, Ottawa/Cornwall-Kingston/
Belleville, Ont.
CHAT-TV, Medicine Hat, Alta.
CKRD-TV, Red Deer, Alta.

TARGET BROADCAST SALES

TORONTO: 250 Bloor St. E, Suite 1410,
Toronto, Ont. M4W 1E6. Phone: 416-923-
1239.
Richard A. Sienko, pres.; George Hellman,
v.p.

MONTREAL: 1500 Stanley St., Suite 316,
Montreal, Que. H3A 1R3. Phone: 514-842-
8521.
Irene Guillano, mgr.

WINNIPEG: Messner Media, 228 Notre
Dame Ave., Suite 402, Winnipeg, Man.
R3B 1N7. Phone: 204-943-9574.
Henry Boschmann, mgr.

TV Stations Represented:

Katz Television Stations

WESTERN BROADCAST SALES LTD.

VANCOUVER: 505 Burrard, Vancouver,
B.C. V7X 1M6. Phone: 604-687-2844.
Neil Henderson, mgr.

TV Station Represented:

WKBW-TV, Buffalo, NY

FOREIGN-LANGUAGE AND OVERSEAS STATION REPRESENTATIVES

INTERCONTINENTAL COMMUNICATIONS INC.

NEW YORK: 630 Fifth Ave., New York, NY
10111. Phone: 212-489-6817. Telex:
428839 INTERCO.
Thomas Einstein, pres.

TV Stations Represented:

Televisora de Costa Rica S.A.
Televisora Nacional S.A., Panama
Teleamazonas, Quito, Ecuador
Radio-Television Guatemala S.A.
Canal Dos S.A., El Salvador
Radio Hln, C. por A., Dominican Republic

Cia Televisora Hondurena S.A., Honduras
Corporacion de Television de la Universidad
Catolica de Chile, Santiago, Chile

INTERCONTINENTAL SERVICES LTD.

NEW YORK: 183 Madison Ave., New York,
NY 10016. Phone: 212-679-3910.
J. Beaudoin, pres.; E. Herzstein, v.p.

TV Stations Represented:

KUAM-TV, Agana, Guam
ZBM-TV, Hamilton, Bermuda
ZNS-TV, Bahamas
ELTV, Monrovia, Liberia
ABS-TV, Antigua, Leeward Islands
WSVI, St. Croix, V.I.
LBC-TV, St. Maarten, N.A.
WSJU, San Juan, P.R.

PAN AMERICAN BROADCASTING CO.

NEW YORK: 9 E. 41st St., New York, NY
10017. Phone: 212-661-6550.
E. Bernald, pres.

SAN FRANCISCO: 559 Pacific Ave., San
Francisco, CA 94133. Phone: 415-391-
1984.
Sam Posner.

SAN JOSE: 12380 S. Saratoga-Sunnyvale
Rd., Saratoga, CA 95070. Phone: 408-996-
2033.
Gene Bernald, v.p.

TV Stations Represented:

Philippines

IBC-TV
Radio Kaduna TV, Northern Nigeria
ECBS, Nigeria
Ghana TV, Ghana
Sierra Leone TV, Sierra Leone
Swaziland TV, Swaziland

SHELLENBERG & KIRWAN INC.

SANTURCE, P.R.: Box 8961, Santurce,
P.R. 00910. Phone: 809-722-5665.
Alicia Irizarry, pres.

TV Stations Represented:

Telecuracao, Curacao, N.A.
ZNS-TV, Bahamas
WSVI, St. Croix, V.I.
Telearuba, Aruba, N.A.
ZBM-TV, Bermuda
ABS-TV, Antigua
LBC-TV, St. Maarten

TV - Radio - CATV - Newspaper

Robert W. Rounsaville & Associates

MEDIA BROKERS AND CONSULTANTS

ATLANTA, GA 30355 P.O. Box 11898 (404) 261-3000 /1-800-531-1500
ORLANDO, FL 32802 P.O. Box 2991 (305) 423-9426 /1-800-328-3500

Television & Cable Program Sources & Services

Offering Live, Film & Tape Programs & Commercials and Production Facilities to Television Stations and Cable Systems.
These listings are based on data supplied by companies known to be serving TV & cable systems and responding to our questionnaires.

ABC VIDEO ENTERPRISES INC.

(Subsidiary of American Bcstg. Cos. Inc.)
1330 Ave. of the Americas
New York, NY 10019
Phone: 212-887-5000
Herbert A. Granath, pres.
John Healy, v.p.
Phil Boyer, v.p., International development
Archie C. Purvis, v.p., sales & mktg.
Cable & video program supplier; film buyer.

ABC NEWS

7 W. 66th St.
New York, NY 10023
Phone: 212-887-7777
Roone Arledge, pres., ABC News & Sports
Richard C. Wald, sr. v.p.
David Burke, v.p. & asst. to pres.
Irwin Weiner, v.p., financial & talent affairs, ABC News & Sports
Nicholas Archer, v.p., TV news services
Robert Benson, v.p.-sr. exec., ABC Radio Networks
Av Westin, v.p., program development-exec. producer, "20/20"
William Lord, v.p.-exec. producer, "ABC World News Tonight"
Jeffrey Gralnick, v.p.-exec. producer, political broadcasts
Pamela Hill, v.p.-dir.-exec. producer, documentary unit
Stan Opatowsky, dir., political operations
Producer of TV film/tape series; news.

ABC PICTURES INTERNATIONAL INC.

(Subsidiary of American Bcstg. Cos. Inc.)
L.A. Executive Office
2040 Ave. of the Stars
Century City, CA 90067
Phone: 213-553-2000
S. Arthur Schimmel, v.p. & gen. mgr.
Theodore Salata, managing dir., video sales

Offices:

NEW YORK, NY 10019: 1330 Ave. of the Americas. Phone: 212-887-7777. Robert W. Dinsmore, dir., operations; Jack Singer, dir., TV sales; Donna Sessa, dir., ABC Learning Resources Inc.

LONDON W1V 6AP, ENGLAND: Ambro Distributing Corp., 31 Soho Square. Phone: 01-439-8083. Douglas F. Brunger, dir., theatrical sales.

ACADEMY FILM PRODUCTIONS INC.

3918 W. Estes Ave.
Lincolnwood, IL 60645
Phone: 312-674-2122
Bernard Howard, owner
Producer of animation, industrial & educational films (for specific sponsors), film/tape spot commercials, film programs on order, editing, writing & directing for other producers, agencies & businesses.

ACAMA FILMS

14724 Ventura Blvd.
Suite 610
Sherman Oaks, CA 91403
Phone: 818-981-4344
William D. Morrison, chmn.
James Sowards, pres.
John Cosgrove, eastern sales rep.
Distributor of animation, motion picture features & TV film/tape series.

AD-ANSWERS

660 Madison Ave.
New York, NY 10021
Phone: 212-758-4300
Paul Schulman, pres., The Paul Schulman Co.

Branch Offices:

ST. LOUIS, MO 63102: 10 Broadway. Phone: 314-444-2100. Don Stork, pres.; John Marlow, sr. v.p.-mktg. dir.; Rose Busalacki, sr. v.p.-syndication dir.; Pat Bolling, v.p.-programming mgr.

LOS ANGELES, CA 90028: 1717 N. Highland Ave. Phone: 213-466-8536
Full range of programming & media services.

AOS AUDIO VISUAL PRODUCTIONS INC.

100 N. Washington St.
Falls Church, VA 22046
Phone: 202-536-9000
Arthur D. Stamler, pres.
Robert J. Parcelles, v.p.
Carroll S. James Jr., dir., sales
Louis F. Perrinello, dir., mktg.
Producer of newsreels, film/tape spot commercials, news, slides & balops (telops), slide film commercials & public service spots; distributor of animation & open-end film commercials (made for TV); film handlers; music library; recording facilities; studio facilities for rent; other services.

ADVERTISERS BROADCASTING CO.

31 E. 28th St.
New York, NY 10016
Phone: 212-679-9750
Sholom Rubinstein, exec. producer
Producer of commercials (made for TV) & TV tape series; recording facilities; other services.

AFI PRODUCTIONS INC.

20 S.E. 14th St.
Miami, FL 33131
Phone: 305-372-9980
Steve Minor & Bill Randall, dirs.
Scott Thomas & Marilyn McConnell, reps.
Ed McNamara, production mgr.
Producer of film/tape spot commercials, TV film/tape series, film programs on order & industrial & educational films (lease or loan).

AEGIS PRODUCTIONS

144 E. 39th St.
New York, NY 10016

Phone: 212-684-0810

Producer of animation, industrial & educational films (lease or loan), newsreels & film/tape spot commercials.

AFP DISTRIBUTORS INC.

1540 Broadway
New York, NY 10036
Phone: 212-582-1900
Robert Gross, pres.
Sheldon Abramowitz, v.p.
John Wengen & Barbara Brazong, agency liaisons
Artie Klein & Peter Maloney, lab liaisons
Distributor of industrial & educational films (lease or loan) & open-end film commercials (made for TV); film handlers; other services.

AGENCY FOR INSTRUCTIONAL TECHNOLOGY

Box A
Bloomington, IN 47402-0120
Phone: 812-339-2203
Telex: 27-6222
Cable: Agintel Indpls
Edwin G. Cohen, exec. dir.
William B. Perrin, deputy exec. dir.
Producer & distributor of educational films (lease or loan), computer programming & TV film/tape series; exporter of films & video programs.

AGENCY SERVICES CORP.

250 W. 57th
Rm. 2602
New York, NY 10107
Phone: 212-586-8500
Lou Bradley, pres.
Producer of film/tape spot commercials.

AILES COMMUNICATIONS INC.

456 W. 43rd St.
New York, NY 10036
Phone: 212-563-1970
Roger E. Ailes, pres.
Norma Ailes, exec. v.p.
Larry McCarthy, v.p., politics & public affairs
Robert Bradsell, v.p., political production
Leo Campanella, production mgr.
Marie Mar, dir., talent management
Jon P. Kraushar, v.p., business communications
Producer of film/tape spot commercials, film programs on order & TV film/tape series; artists representative; other services.

AIR TIME INTERNATIONAL INC.

(Subsidiary of Air Time Inc.)
919 Third Ave.
New York, NY 10022
Phone: 212-371-4750
Fred B. Weiner, pres.
Alvin Sussman, exec. v.p.
Richard Waller, sr. v.p., programming
John Lord, v.p., publishing & editorial development
Alan Zavetsky, v.p., mktg. services

Sid Bakal, v.p., information services

Branch Offices:

CHICAGO, IL 60611: 875 N. Michigan Ave. Phone: 312-787-5408. Anthony Cangemi, v.p.

LOS ANGELES, CA 90067: 2029 Century Park East. Phone: 213-552-9777. Dick Gold & Steve Mathis, exec. v.p.s
Full service TV production & distribution.

ALAN ENTERPRISES INC.

32234 Pacific Coast Hwy.
Malibu, CA 90265
Phone: 213-457-8321
Telex: 6971036 ALAN UW
Alan L. Gleitsman, pres.
Cheri Rosche, v.p.
Christine Buchanan, operations mgr.
Distributor of animation, motion picture features & TV film/tape series; exporter & importer of films; film buyer; TV & video rights.

ALCARE COMMUNICATIONS INC.

1503-05 Walnut St.
Philadelphia, PA 19102
Phone: 215-568-6010
Jordan Schwartz, pres.
Frank Beazley, chmn. of board
Producer of industrial & educational films (lease or loan); producer & distributor of open-end film commercials (made for TV), TV film/tape series; news & film/tape spot commercials; distributor of motion picture features; properties for lease; recording facilities; sales representative; studio facilities for rent; videotape post-production & shooting.

ALOEN FILMS/FILMS OF THE NATIONS

7820 20th Ave.
Brooklyn, NY 11214
Phone: 718-331-1045
Paul Weinberg, pres.
Felicia Weinberg, v.p.
Wyn Vogel, mktg.
Ruth Rubin
Distributor of foreign & travel films.

ALL AMERICAN TELEVISION

304 E. 45th St.
2nd Floor
New York, NY 10017
Phone: 212-818-1200
Telex: 9103436968
George Back, pres.
Joseph Kovacs, v.p., business affairs
Joel Gallen, v.p., program development
Larry Feinstein, v.p., national advertising sales
Branch Office:
LOS ANGELES, CA 90036-2580: 7151 Beverly Blvd. Phone: 213-937-1250. Joan Marcus, v.p., syndication
TV syndication & national advertising time sales.

Program Sources

ALLEGRO FILM PRODUCTIONS INC.

10915 Boca Woods Lane
Boca Raton, FL 33428
Phone: 305-487-7666
Jerome G. Forman, pres.
Producer of industrial & educational films, newsreels, open-end film commercials (made for TV), TV film/tape series, film/tape spot commercials & film programs on order; other services.

JOHN E. ALLEN INC.

116 North Ave.
Park Ridge, NJ 07656
Phone: 201-391-3299
John E. Allen, pres.
Robert Summers, stock footage library sales
Restoration service for shrunken, damaged & deteriorating safety & nitrate motion picture film; laboratory facilities & services; stock footage; sound transfers & other services.

ALLEN'DOR PRODUCTIONS INC.

Box 5550
Sherman Oaks, CA 91413
Phone: 818-986-4622
Algernon G. Walker, pres.
Producer of industrial & educational films (lease or loan).

ALMI TELEVISION PRODUCTIONS

1585 Broadway
New York, NY 10036
Phone: 212-391-2282

AMERICAN CABLE NETWORK INC.

Box 963
Traverse City, MI 49684
Phone: 616-946-1600
Programming for local origination on CATV systems.

AMERICAN FILM PRODUCTIONS INC.

1540 Broadway
New York, NY 10036
Phone: 212-582-1900
Sheldon Abramowitz, pres.
Barbara Brazong, v.p.
Arthur Klein, production services
Producer of film/tape spot commercials, film programs on order, industrial & educational films (lease or loan), open-end film commercials (made for TV) & slides & balops (telops), and slide film commercials; distributor of industrial & educational films (lease or loan); animation; other services.

THE AMERICAN JEWISH COMMITTEE

165 E. 56th St.
New York, NY 10022
Phone: 212-751-4000
Howard I. Friedman, pres.
Dr. David Gordis, exec. v.p.
Morton Yarmon, dir., public relations
Randall Czarilnisky, dir., radio & TV

AMERICAN RELIGIOUS TOWN HALL MEETING INC.

745 N. Buckner Blvd.
Dallas, TX 75218
Phone: 214-328-9828
Bishop A. A. Leiske, moderator & producer
Wana Leiske, film dir.
Producer of religious films; distributor of TV film/tape series.

AMERICAN SOCIETY OF COMPOSERS, AUTHORS & PUBLISHERS (ASCAP)

One Lincoln Plaza
New York, NY 10023
Phone: 212-595-3050
Hal David, pres.
Arthur Hamilton & Irwin Z. Robinson, v.p.s
Morton Gould, secy.
Leon J. Brettler, treas.
Ed Murphy, asst. treas.

George Duning, asst. secy.
Gloria Messinger, managing dir.
Bernard Korman, counsel
Karen Sherry, dir., public relations
Music licensor; music library.

AMERICAN TELEVISION SYNDICATION INC.

150 W. 58th St.
New York, NY 10019
Phone: 212-974-5333
Larry O'Daly, pres.
Barbara Hosie & James O'Daly, v.p.s
Producer of open-end film commercials (made for TV), film/tape spot commercials & film programs on order; producer & distributor of TV film/tape series; handles made for syndication series.

AMERICAN VIDEO PRODUCTIONS INC. FOR VIDEO CASSETTES & CABLE

130 State St.
Brooklyn, NY 11201
Steven Lewis, mktg.

United Kingdom Affiliate:

LONDON, ENGLAND: Instant International Broadcast Services, 4 Bouvret Close. J. Winders, managing dir.
Producer of film programs on order; producer & distributor of motion picture features, newsreels, motion picture shorts. TV film/tape series & film programs on order; distributor of stock footage; exporter of films; importer of films & TV film series; recording facilities.

AMIT WOMEN

817 Broadway
New York, NY 10003
Phone: 212-477-4720
Ann Glick
Producer & distributor of industrial & educational films (lease or loan) & film programs on order.

ANIMART FX

812 S. Weber St.
Colorado Springs, CO 80903
Phone: 303-630-7818
Linn Winsted & Kennetha Hildebrand, producers
Animation; producer of film/tape spot commercials; industrial & educational films (lease or loan); open-end commercials (made for TV) & religious films.

ANIMATED PRODUCTIONS INC.

1600 Broadway
New York, NY 10019
Phone: 212-265-2942
Al Stahl
Producer of film/tape spot commercials, industrial & educational films (lease or loan), slides & balops (telops) & slide film commercials; animation; other services.

THE ANIMATION PEOPLE

3/7 Kean St.
London WC2, England
Phone: 01-836-1623
Telex: 269496
Jack King, managing dir.
Brian Larkin, dir.
Producer of animation.

RAY ANTHONY ENTERPRISES

9288 Kinglet Dr.
Los Angeles, CA 90069
Phone: 213-858-1980
Ray Anthony, pres.

AP NEWSCABLE —See listing under News Services.

ARCHDIOCESE OF BALTIMORE

(Office of Communications)
320 Cathedral St.
Baltimore, MD 21201

Phone: 301-547-5379

KAY ARNOLD GROUP

34 Kramer Dr.
Paramus, NJ 07652
Phone: 201-652-6037
Kay Arnold, pres.
William L. Cooper Jr., v.p.

Screening Facilities:

NEW YORK, NY 10018: 1407 Broadway, Suite 3310. Phone: 212-944-6090
Producer & distributor of motion picture features & TV film/tape series; distributor of foreign language films; exporter of films; film buyer; importer of films & TV film series; TV rights; editing & American dubbing services.

ARP FILMS INC.

342 Madison Ave.
Suite 714
New York, NY 10173
Phone: 212-867-1700
TWX: 710-581-4362
Claude S. Hill, pres.
Joanne Melton, sales rep.
Anne B. Cody, mgr., operations
TV syndication company specializing in children's programming; international & domestic distribution.

ARTKIND PICTURES INC.

410 E. 62nd St.
New York, NY 10021
Phone: 212-421-4773
San Madell, pres.
Films produced in USSR including children's films, fairy tales, cartoons, documentaries & English dubbed features; distributor of motion picture features & open-end film commercials (made for TV); importer of films.

ASN TELEVISION NETWORK

Box 7346
Orlando, FL 32854
Phone: 305-774-0537
L. W. White, exec. v.p.-gen. mgr.
Rochelle Ross, v.p., operations
Producer of TV programming; distributor of programming via tape & satellite.

THE ASSOCIATED PRESS

50 Rockefeller Plaza
New York, NY 10020
Phone: 212-262-4000
Keith Fuller, pres.-gen. mgr.
Louis D. Boccardi, v.p.-exec. editor
Thomas Pendergast, v.p.-dir., personnel & labor relations
Walter Mears, v.p.-bureau chief, Washington, DC
Stanley M. Swinton, v.p.-dir., world services dept.
Roy Steinfort, v.p.-dir., broadcast dept.
David L. Bowen, v.p.-dir., communications
James F. Tomlinson, v.p.-secy.-treas.
Harold G. Buell, asst. gen. mgr., newsphotos
Robert H. Johnson, asst. gen. mgr.-asst. to pres.
Nate Polowefzky, asst. gen. mgr., foreign news
Jay C. Bowles & Henry Heilbrunn, deputy dirs., broadcast services
Gregory E. Groce, dir., cable services, News only
(See also listing for AP NewsCable under News Services).

ATI VIDEO ENTERPRISES INC.

888 Seventh Ave.
New York, NY 10106
Phone: 212-977-2310
Telex: 12-7551
Jeff Franklin, pres.
Mark Phillips, v.p.

Cynthia Friedland & Stuart Shapiro, producers
Carol Kaelin, controller
Producer of music TV programming.

ATKINSON FILM-ARTS LTD.

19 Fairmont Ave.
Ottawa, Ont. K1Y 1X4
Phone: 613-728-3513
Maurice Cloutier, pres.
Alison Clayton, v.p., entertainment development
Hugh Campbell, v.p., production
Bill O'Farrell, v.p., production services
David Well, lab supervisor
Lesley Harris, production mgr.
Motion picture producers of animated specials, series & features.

ATLANTIC COMMUNICATIONS GROUP

Box 3003
Framingham, MA 01701
Phone: 617-235-4265
Telex: 384092 ATLANTAQORP
Wayne H. Brown, chmn.-pres.
Maryann R. Miller, v.p.-treas.
Eileen McMahon, sr. account exec.
Producer & distributor of films & videotape programs; producer & syndicator of programs.

ATLANTIC TELEVISION INC.

9000 Sunset Blvd.
Suite 900
Los Angeles, CA 90069
Phone: 213-859-8460
Telex: 4720175 ARCFILM
Jonathan Dana, exec. v.p.
Pat Furnare, v.p., worldwide operations
Producer & distributor of animation, motion picture features & TV film/tape series.

ATLANTIC VIDEO INC.

150 S. Gordon St.
Alexandria, VA 22304
Phone: 703-823-2800
Jonathan S. Park, pres.
Diana Del Toro, dir., client services
Complete studio and remote production capabilities; post-production; film-to-tape transfer; duplication & videoconferencing services.

ATLANTIS ENTERTAINMENT NETWORK

119 River Rd.
Riverside, NJ 08075
Phone: 609-461-8484
Gordon R. Lecks, pres.
Robert C. Halgas, v.p., mktg.
James F. Garvin, dir., transmission
Pay-TV service providing R-rated & adult programming package.

ATLANTIS PRODUCTIONS INC.

1252 La Granada Dr.
Thousand Oaks, CA 91362
Phone: 805-495-2790

AUDIO BRANDON FILMS INC.

TV Dept.
34 MacQuesten Pkwy. S.
Mount Vernon, NY 10550
Phone: 914-664-5051
Distributor of motion picture features, industrial & educational films (lease or loan), religious films, motion picture shorts & foreign language films; importer of films; properties for lease; TV rights.

AUDIO PRODUCTIONS

(Div. of Reeves Communications)
227 E. 45th St.
New York, NY 10017
Phone: 212-573-8656
Peter J. Mooney, pres.
Producer of film/tape spot commercials, film programs on order, TV film/tape series, industrial & educational films (lease

or loan), newsreels & religious films; studio facilities for rent; animation.

AURORA GENERAL ENTERTAINMENT CORP.

4501 Sheridan St.
Hollywood, FL 33021
Phone: 305-963-3600
Lloyd A. Moriber, chmn.
Marvin J. Rappaport, pres.
Mort Zimmerman, exec. v.p.
Brian O'Daly, v.p., sales
Frank J. Reddish, v.p., operations
Alfred Sacks, secy.-treas.
Hardie Freiberg, international sales
Michael Rappaport, program coordinator

Branch Office:

NEW YORK, NY 10017: 545 Fifth Ave.
Producer & distributor of TV film/tape series; distributor of animation & motion picture features; exporter of films; importer of films & TV film series; produces, distributes & syndicates TV programming worldwide.

AURVIO/VIDEO PRODUCTIONS

(Div. of International Treasures)
Box 5865
Philadelphia, PA 19128-0865
Phone: 215-849-3997
Franklin O. Pease, gen. mgr.
A. E. Pease, office mgr.
Harry I. Greene, asst. mgr.
John P. Morgan, motion picture consultant
A. E. Taylor, foreign mgr.
Producer & distributor of motion picture shorts; foreign language films; TV film/tape series; film programs on order & theatrical shorts; exporter of films; film buyer; importer of TV film series; properties for lease; sales representative; TV rights; satellite transmission brokers & distribution.

AUSTRALIAN FILM COMMISSION

Suite 615
9229 Sunset Blvd.
Los Angeles, CA 90069
Phone: 213-275-7074
Telex: 691-355
Richard Guardian, North American rep.
Andrea Marshall, mktg. & distribution, documentary films
Distributor of motion picture features & educational films.

AWARO FILMS

230 N. Michigan Ave.
Chicago, IL 60601
Phone: 312-236-8488
Alfred D. LeVine, pres.
Robert Eirinberg, secy.
Jack Paige, sales
Court Chilton, mktg.

Branch Office:

SPEEDWAY, IN 46224: Box 24-500.
Producer of kinescope; distributor of animation, newsreels, open-end film commercials (made for TV), religious films, foreign language films, news, film/tape spot commercials, slides & balops (telops), and slide film commercials, theatrical shorts & stock footage; film buyer; film handlers; importer of TV film series; laboratory facilities & services; sales representative; studio facilities for rent; TV rights.

AZTECA FILMS INC.

555 N. La Brea Ave.
Hollywood, CA 90036
Phone: 213-938-2413
Jose Antonio, pres.

Branch Offices:

NEW YORK, NY 10036: 1500 Broadway.
Phone: 212-869-3666. Gilberto Hernandez, mgr.

SAN ANTONIO, TX 78212: 410 San Pedro Ave.
Phone: 512-226-7266. Teddy Castellano, mgr.

DENVER, CO 80205: 2147 Broadway.
Phone: 303-629-0651. Peter Garcia, mgr.

CHICAGO, IL 60605: 1233 S. Wabash Ave.
Phone: 312-922-6186. Edward G. Edwards, mgr.
Distributor of foreign language films; Spanish dialogue.

BAJUS-JONES FILM CORP.

5250 W. 74th St.
Minneapolis, MN 55435
Phone: 612-835-4490
Mike Jones, sr. creative dir.
Jerry Isteras, business mgr.
Patrick Devine, exec. producer-studio contact
Kathy Yanko, producer
John Volinkaty, operations mgr.

Sales Representatives:

MINNEAPOLIS: Phone: 612-835-4490.
Judy Super
CHICAGO: Phone: 312-332-6041. John Ball
ATLANTA: Phone: 404-221-0700. Bob McLean
DETROIT: Phone: 313-280-0640. Spike Osler
DALLAS: Phone: 214-521-5156. Judy Whalen
Producer of animation, motion picture features & shorts, film/tape spot commercials; editing facilities; sound effects.

JEROME BALSAM FILMS INC.

165 W. 46th St.
New York, NY 10036
Phone: 212-921-4290
Telex: 238134 JERUR
Cable: JERICIP
Jerome Balsam, pres.
Rita Balsam, v.p.
Sally Deering, sales
Distributor of motion picture features; exporter & importer of feature films.

BANDELIER INC.

3815 Osuna NE
Albuquerque, NM 87109
Phone: 505-345-8021
Allan Stevens, pres.
Robert Stevens, board chmn.
Producer of animation & live-action films.

BANDERA ENTERPRISES

Box 1107
Studio City, CA 91604
Phone: 818-985-5050
Don Flagg, pres.
Ethel Taylor, dir., distribution
Helen Mazeika, account exec.
Producer & distributor of industrial & educational films (lease or loan) & TV film/tape series.

BOB BANNER ASSOCIATES INC.

Pacific Design Center
8687 Melrose Ave.
Suite M-20
Los Angeles, CA 90069
Phone: 213-657-6800
Bob Banner
Steve Pouliot
Sam Riddle
Television production.

SLIM BARNARO ENTERPRISES

1543-B N. Serrano Ave.
Hollywood, CA 90027
Phone: 213-465-9111

Larry Barnard, pres.

David C. Eisenlohr, exec. producer & gen. mgr.
Producer of film/tape spot commercials, film programs on order, TV film/tape series & industrial & educational films (lease or loan); distributor of motion picture features; exporter of films; recording facilities; other services.

ROBERT BARON & ASSOCIATES

63-33 98th Place
Forest Hills, NY 11574
Phone: 718-275-4349
Robert Baron, pres.
David Friedberg, v.p.
Producers of motion pictures & videotapes.

BARON ENTERPRISES INC.

522 S. Sepulveda Blvd.
Los Angeles, CA 90049
Phone: 213-476-0638
Barry Bergsman, pres.
Producer & distributor of TV film/tape series.

BARR FILMS

3490 E. Foothill Blvd.
Pasadena, CA 91107
Phone: 818-793-6153
Donald Barr, pres.
B. L. Earle, v.p. & chief financial officer
John S. Dyas, v.p.
Allen Dohra, v.p., sales
Ken Stadlerman, v.p., mktg.
George Holland, v.p., product development
Producer & distributor of films for non-theatrical educational & training markets.

BASS/FRANCIS PRODUCTIONS

767 Northpoint
San Francisco, CA 94109
Phone: 415-441-4555
Herbert M. Bass & Jon H. Francis, partners
Sandra Marshall, exec. producer
Producers of film & videotape TV commercials & multimedia productions.

BATJAC PRODUCTIONS INC.

9570 Wilshire Blvd.
Suite 400
Beverly Hills, CA 90212
Phone: 213-278-9870
Producer of TV film/tape series; stock footage.

BAUMAN BIBLE TELECASTS

3436 Lee Hwy.
No. 200
Arlington, VA 22207
Phone: 703-243-1300
Audree M. Bauman, pres.
Inez Montel, dir., distribution & sales
Producer & distributor of religious & educational films.

BAY AREA MOBILETAPE INC.

1019 E. San Carlos Ave.
San Carlos, CA 94070
Phone: 415-593-7124
Skip Long, pres.
Leslie Simon, production administrator
Mobile unit facilities for rent.

B/C ENTERPRISES INC.

The Production Center
8489 W. 3rd St.
Los Angeles, CA 90048
Phone: 213-651-0936
Burt Rosen
Clancey Grass
Albeth Paris
Mara Gruzlnski
Debbie Rosen
Milton Kahn
Ron Moore
Producer of film programs on order & film/tape spot commercials; producer & distributor of TV film/tape series.

BEBELL MOTION PICTURE LAB

(Div. of Films for Educators Inc.)
630 9th Ave.
Room 909
New York, NY 10036
Phone: 212-315-2660
Rochelle Bebell, pres.
Norman Lars Bebell, exec. producer
Producer of animation, industrial & educational films (lease or loan), motion picture shorts, TV film/tape series, film programs on order; slides & balops (telops), slide film commercials, theatrical shorts & stock footage; laboratory facilities & services; properties for lease.

BEBELL SLIDE & FILMSTRIP DIV.

(Div. of Films for Educators Inc.)
Box 855
New York, NY 10108
Phone: 212-441-6486
Rochelle Bebell, pres.
Producer of animation, open-end film commercials (made for TV), film/tape spot commercials, film programs on order slides & balops (telops) & slide film commercials; distributor of motion picture features, industrial & educational films (lease or loan), motion picture shorts & TV film/tape series; laboratory facilities & services; editing & processing services.

ALEXANDER BECK FILMS INC.

1540 Broadway
New York, NY 10036
Phone: 212-575-9494
Alexander Beck, pres.
S. Beck, v.p.
Distributor of motion picture features.

THE BEHRENS CO. INC.

51 S.W. 9th St.
Miami, FL 33130
Phone: 305-371-6077
Robert Behrens

BEL-AIR PROGRAM SALES

1200 W. Broadway
Hewlett, NY 11557

DAVE BELL ASSOCIATES INC.

3211 Cahuenga Blvd. W.
Hollywood, CA 90068
Phone: 213-851-7801
David L. Bell
James Thompson
John Cosgrove
Dave Arnold & Wayne Threm
Producer of motion picture features, industrial & educational films (lease or loan) & TV film/tape series.

BENTLEY SYNOICATION SERVICES

420 Lexington Ave.
Suite 1601
New York, NY 10170
Phone: 212-986-6429

BETZER PRODUCTIONS INC.

450 E. Ohio St.
Chicago, IL 60611
Phone: 312-664-3257
Joseph G. Betzer, pres.-sales mgr.
Helen A. Krupka, v.p.-creative chief
David Cremer, chief editor
Sharon Robinson, casting dir.

BIDDICK CO.

18127 Roscoe Blvd.
No. 6
Northridge, CA 91324
Phone: 213-349-9526
Guy Biddick, mgr.
Glenn Biddick, travel rep.
Producer of film/tape spot commercials; animation.

Program Sources

THE BIG FIGHTS INC.

9 E. 40th St.
New York, NY 10016
Phone: 212-532-1717
Telex: 429560 CAYTON
William D. Cayton, pres.
Jim Jacobs, v.p.
Producer & distributor of sports events, features & specials.

BIJOU PRODUCTIONS

617 N. Holly
Medford, OR 97501
Phones: 503-773-6023; 773-6134
Robert Campbell, pres.
Kit Parker, officer
Producer of motion picture shorts; TV film/tape series; theatrical shorts & stock footage; producer & distributor of motion picture features.

BLAIRSPAN

1290 Ave. of the Americas
New York, NY 10104
Phone: 212-603-5040
Lennart Ringquist, pres.
Rafael Ruiz, exec. v.p.
Producers & distributors of Spanish-language programming.

BLTV

458 W. 55th St.
New York, NY 10019
Phone: 212-582-4014
Bob Lampel, pres.
Harvey Gold, mktg.
Producers of music videos & commercials.

BOARDWALK FILM & TAPE

820 N. Seward St.
Hollywood, CA 90038
Phone: 213-465-6802
Ron Armstrong, writer/producer
Stephen Netburn, exec. producer
Chris Shelton, dir.
Producer of film/tape spot commercials, film programs on order, TV film/tape series, industrial & educational films (lease or loan), newsreels, open-end film commercials (made for TV) & theatrical shorts; other services.

BOATING INDUSTRY ASSOCIATIONS

401 N. Michigan Ave.
Chicago, IL 60611
Phone: 312-836-4747
Producer of industrial & educational films (lease or loan).

BON AMI FILM DISTRIBUTING CORP.

140 East 56th St.
New York, NY 10022
Phone: 212-751-5758
Telex: 234134
Distributor of motion picture features; exporter of films.

BONDED SERVICES

(Div. of Novo Communications Inc.)
2050 Center Ave.
Fort Lee, NJ 07024
Phones: 201-592-7868; 212-695-2034
TWX: 710-991-9794
Harold J. Eady, pres.
Donald F. Breidt, v.p., operations & marketing
Emanuel Kandel, v.p.
Jerry Frankel, sales mgr.

U.S. Branch Offices:

FORT LEE, NJ 07024: Bonded Program Storage, 550 Main St. Phone: 201-944-3700. Joseph Hoey, mgr.

NEW YORK, NY 10036: Bonded Television, 535 W. 46th St. Phone: 212-582-7540. James Bogans, gen. mgr.

FORT LEE, NJ 07024: Bonded Film Distributors, 550 Main St. Phone: 212-557-6740. John Johnson, mgr.

NORTH HOLLYWOOD, CA 91601: 5260 N. Vineland Ave. Phone: 213-761-4058. TWX: 910-499-1475. Stanley Halperin, v.p.

Canadian Branch Office:

TORONTO, ONT. M8Z 5T6: 288 Judson St., Unit 10. Phone: 416-252-5081. TWX: 062-17559. Dan Armstrong, mgr.

International Branch Offices:

AMSTERDAM: Bldg. 72, 1117 ZJ Schiphol East. Phone: 020-414200. Telex: 11064. Cable: Interbond. Hans Grossouw, mgr.

HONG KONG: No. 5, 7th Floor, Block B, Tung Chun Industrial Bldg., #11-13, Tai Yuen St. Kwai Chung. Phone: 0-256036. Telex: 34152. Cable: Bondinter. Phillip Chu, mgr.

Distributor of motion picture features, industrial & educational films (lease or loan), motion picture shorts, foreign language films & TV film/tape series; exporter of films; film handlers; importer of films & TV film series; other services.

BONNEVILLE PRODUCTIONS

130 Social Hall Ave.
Salt Lake City, UT 84111
Phone: 801-237-2663
Richard Alsop
Producer of film/tape spot commercials; producer & distributor of TV film/tape series & religious films; distributor of foreign language films; music library; recording facilities; studio facilities for rent; other services.

BODSEY & HAWKES INC.

24 W. 57th St.
New York, NY 10019
Phone: 212-757-3332
Telex: 510-224-6106 BHBC Fdle
Cable: SONORUS
James M. Kendrick, v.p. & gen. mgr.
Sylvia Goldstein, v.p.
David Huntley, mktg. & promotion
Music library.

BORDEN PRODUCTIONS INC.

360 Great Meadows Rd.
Concord, MA 01742
Phone: 617-369-5030
Producer of film/tape spot commercials, film programs on order, TV film/tape series, industrial & educational films (lease or loan) & open-end film commercials (made for TV); stock footage; other services.

BRAVERMAN PRODUCTIONS INC.

6290 Sunset Blvd.
Suite 905, 9th Floor
Hollywood, CA 90028
Phone: 213-466-4111
Telex: 65017648 64 MCI
Chuck Braverman, pres.
David Fudge, production mgr.
Producer of music videos, film, commercials, specials & documentaries for broadcast & cable TV; video & film editing services.

BRAY STUDIOS INC.

19 Ketchun St.
Westport, CT 06880
Phone: 202-226-3777
Paul Bray Jr., pres.
S. K. Weiner, distribution mgr.
Producer of industrial & educational films (lease or loan) & film/tape spot commercials; producer & distributor of animation, slides & balops (telops) & slide film commercials.

BRITISH INFORMATION SERVICES

845 Third Ave.
New York, NY 10022
Phone: 212-752-8400
Alan Ingle, dir., radio & TV div.

BROADCAST MUSIC INC. (BMI)

320 W. 57th St.
New York, NY 10019
Phone: 212-586-2000
Edward M. Cramer, pres.-chief exec. officer
Music licensor.

HENRY BROWN

935 Park Ave.
New York, NY 10028
Phone: 212-861-8170
Henry Brown, pres.

B. R. SYNDICATION INC.

Box 493
Creamery Rd.
Stanfordville, NY 12581
Phone: 914-868-7280
Bob Rosenheim, pres.
Film distributors.

BILL BURRUD PRODUCTIONS

1100 S. La Brea Ave.
Los Angeles, CA 90019
Phone: 213-937-0300
Bill Burrud, chmn.
John Burrud, pres.
Curt Mavis, v.p.
Producer of film/tape spot commercials & film programs on order; producer & distributor of TV film/tape series; stock footage; exporter of films.

BUZZCO PRODUCTIONS INC.

870 7th Ave.
New York, NY 10019
Phone: 212-586-6333
Buzz Potamkin, producer
Vincent Cafarelli & Al Kouzel, dirs.
Candy Kugel, designer/dir.
Linda Daurio, designer
Jack Dazzo & Jan Svochak, animators
Nell Lawrence, supervisory editor
Producer of film/tape spot commercials, film programs on order, industrial & educational films (lease or loan), open-end film commercials (made for TV) & theatrical shorts; animation.

BY/MEDIA

(Div. of Carl Byoir & Assoc. Inc.)
380 Madison Ave.
5th Floor
New York, NY 10017
Phone: 212-986-6100
Allen M. Faust, exec. v.p.-gen. mgr.
TV news releases; video presentations & videoconferencing; audio/visual presentations; public service announcements; documentaries; TV-radio information programming; videotape editing; public relations.

BYRON MOTION PICTURES INC.

65 K St. NE
Washington, DC 20002
Phone: 202-789-1100
Robert Roudabush, pres.
Distributor of stock footage; laboratory facilities & services; recording facilities; processing; intermedates; release printing; tape-to-tape, film-to-tape & tape-to-film transfers.

CABLE CASH CALL —See Newhoff-Blumberg Inc.

CABLE FILMS

Country Club Station
Box 7171
Kansas City, MO 64113
Phone: 913-362-2804
Herbert Miller, pres.

Todd Randall, operations mgr.
Distributor of motion picture features, industrial & educational films (lease or loan), newsreels, foreign language films, TV film/tape series & theatrical shorts available in PAL, SECAM & NTSC videotape for domestic & international distribution.

CAMELOT ENTERTAINMENT SALES

1700 Broadway
35th Floor
New York, NY 10019
Phone: 212-315-4747
Telex: 268-253
Richard P. Levy, pres.
Steven R. Hirsch, dir., advertising sales
Vivian Hunt, dir.
Barter/syndication services.

CAMPBELL-EWALD CO.

30400 Van Dyke
Warren, MI 48093
Phone: 313-574-3400
L. M. Schultz, exec. v.p.-dir., media
D. M. Platt, sr. v.p.-dir., media buying services
J. E. Sawyer, sr. v.p.-dir., national broadcast media
Producer of open-end film commercials (made for TV) & film/tape spot commercials.

STEVE CAMPUS PRODUCTIONS INC.

24 Depot Square
Tuckahoe, NY 10707
Phones: 914-961-1900; 212-986-1572
Steve Campus, pres.
Producer of film/tape spot commercials, film programs on order, TV film/tape series, newsreels, slides & balops (telops), slide film commercials & theatrical shorts; producer & distributor of industrial & educational films (lease or loan) & news; other services.

CANADIAN BROADCASTING CORP.

Box 8478
Ottawa, Ont. K1G 3J5
Phone: 613-731-3111

English Services Div.:

TORONTO, ONT. M5W 1E6: Box 500, Station "A". Phone: 416-925-3311. Peter Herrndorf, v.p.-gen. mgr.

French Services Div.:

MONTREAL, QUE. H3C 3A5: Box 6000. Phone: 514-285-3211
CBC also has offices & studios in 20 Canadian communities.
Producer of newsreels, religious films & TV film/tape series; news; exporter of films; film buyer; importer of films & TV film series; music library; properties for lease; sales representative; TV rights.

CANADIAN TRAVEL FILM LIBRARY

111 E. Wacker Dr.
Suite 313
Chicago, IL 60601
Phone: 312-565-0200
Telex: 206981

STEPHEN J. CANNELL PRODUCTIONS

7083 Hollywood Blvd.
Hollywood, CA 90028
Phone: 213-465-5800
Stephen J. Cannell, pres.
Michael Dubelko, exec. v.p.
Jo Swerling, sr. v.p., production-supervising producer
Joseph Kaczorowski, v.p., finance & administration
Producer of TV film/tape series.

CAPITAL CITIES TELEVISION

PRODUCTIONS
4100 City Line Ave.
Philadelphia, PA 19131

Phone: 215-878-9700
Charles Keller, v.p.-gen. mgr.
William G. Mulvey, dir., mktg.
John Toutkaldjian, dir., station services
Producer of film programs on order,
theatrical shorts & documentaries; pro-
ducer & distributor of TV film/tape series;
stock footage.

CAPITOL AUDIO-VISUALS INC.
3635 Brainerd Rd.
Chattanooga, TN 37411
Phone: 615-624-0005
Distributor of Children's Gospel Hour Inc.

CAPITOL PRODUCTION MUSIC
(Capitol Records Inc.)
1750 N. Vine
Hollywood, CA 90028
Phone: 213-461-2701
Ole Georg, national dir.
David Dillon, mktg. rep.
Music library; HI-Q custom scoring.

CAPITOL VIDEO COMMUNICATIONS INC.
2121 Wisconsin Ave. NW
Washington, DC 20007
Phone: 202-965-7800
Douglass A. Weiss, pres.
William Lorenz, v.p.
Robin Meredith, sales coordinator
Kevin Gillen, dir., sales
Ciel Kabler, account exec.
Fred Elliott, dir., client services
Videotape teleproduction facility.

GEORGE CARLSON & ASSOCIATES
113 Battery St.
Seattle, WA 98121
Phone: 206-441-1466
George Carlson, producer
Producer & distributor of TV film/tape
series; travel adventure series.

CARAVATT COMMUNICATIONS INC.
551 5th Ave.
New York, NY 10176
Phone: 212-986-2005
Paul J. Caravatt Jr., pres.-chief exec.
officer
Charles F. Rattigan, sr. v.p., production
John B. Jaxheimer, sr. v.p., operation
Patrick J. Bohlen, sr. v.p., international
John N. Carpenter, sr. v.p., advertising
Edward L. Woodyard, dir., corp. commu-
nications
Full service TV production & distribution
(videotapes).

CAROUSEL FILMS INC.
241 E. 34th St.
Room 304
New York, NY 10016
Phone: 212-683-1660
David Dash, pres.
Michael A. Dash, v.p.
Distributor of animation, industrial &
educational films, motion picture shorts &
TV film/tape series.

CARTHAY STUDIOS INC.
5907 W. Pico Blvd.
Los Angeles, CA 90035
Phone: 213-938-2101
Jack Miles, studio mgr.
Producer of film/tape spot commercials &
industrial & educational films (lease or
loan); studio facilities for rent; film &
videotape facilities.

CASTLE HILL TELEVISION
(Div. of Castle Hill Productions Inc.)
1414 Ave. of the Americas
New York, NY 10014
Phone: 212-888-0080
Telex: 423568 CASHILL
Julian Schlossberg, pres.
Beverly Irby Schlossberg, exec. v.p.
Murray Oken, sr. v.p., sales & mktg.

Barbara Karmel, sr. account exec.
Milly Sherman, dir., sales services
Loretta Woodruff, advertising mgr.
Syndicators of feature film packages.

CATALYST COMMUNICATIONS INC.
6087 Sunset Blvd.
Hollywood, CA 90028
Phone: 213-464-0533
Rick Newberger, pres.
Dinah LeHoven, v.p.
Producer of film programs on order,
industrial & educational films (lease or
loan) & newsreels; custom location pro-
duction services & full creative develop-
ment of entertainment programming for
network, pay cable & commercial syndica-
tion. Off line editing services.

CATZEL, THOMAS & ASSOCIATES
2207 Colby Ave.
Los Angeles, CA 90064
Phone: 213-824-2700
Kit Thomas, pres.
David Catzel, v.p.
Michael Williams, mktg. coordinator
Mary Kirby, account exec.
Multi-media production company; com-
mercials.

CATHEDRAL FILMS
Box 4029
Westlake Village, CA 91359
Phone: 805-991-3290
Producer & distributor of religious films.

CAVALCADE PICTURES INC.
8590 Venice Blvd.
Los Angeles, CA 90034
Phone: 213-836-2048
Cable: CAVALPIC
Harvey Pergament, pres.
Robert Pergament, v.p.
Domestic & foreign sales & distribution.

CBC ENTERPRISES
245 Park Ave.
New York, NY 10107
Phone: 212-949-1500
Telex: 126246
Paul Cadieux, gen. mgr.
Martha Burke-Hennessy, managing dir.,
U.S.
Cyd Longo, mgr., U.S. sales

CBC program distribution: Drama series,
mini-series, made-for-TV movies, variety
specials, documentaries, sports events &
children's series.

C. B. DISTRIBUTION
141 El Camino
Suite 110
Beverly Hills, CA 90212
Phone: 213-275-6114
Bob Wright, exec. dir.
Wayne Baruch, dir., administration
JoAnne Leighton, dir., sales
Linda Gross, station relations
TV sales & syndication company

CBS/FOX VIDEO ENTERPRISES
1211 6th Ave.
2nd Floor
New York, NY 10036
Phone: 212-819-3200

CC STUDIOS INC.
389 Newtown Turnpike
Weston, CT 06883
Phones: 203-222-0002; 800-243-5020
Don Braunstein, pres.
Kathie Gordon, dir., mktg.
Producers & distributors of children's
audio & videocassettes.

CENTERCOM
7820 N. Teutonia
Milwaukee, WI 53209

Phone: 414-355-9222
Robert Harmon, pres.
Gerald Muehlenberg, v.p.
Mary Sment, mgr., sales
Jeff Johnson, mgr., mktg.
Videotape duplication.

CENTERPOINT
9000 E. Church St.
Box 911
Brentwood, TN 37027
Phone: 615-373-1500

CENTERPOINT PRODUCTIONS INC.
767 3rd Ave.
15th Floor
New York, NY 10017
Phone 212-355-3160
William Ellis Jr., chief exec. officer
J. Nicoll Durrie, v.p.-treas.
James R. Jackoway, v.p.
Chris Lucky, dir., business affairs
James McGee, production supervisor
L. Stephen Loeb, comptroller

Branch Office:
LOS ANGELES, CA 90068: 3575 Cahuenga
Blvd. W., Suite 455. Phone: 213-850-1250
Producer & distributor of motion picture
features & series for TV.

CENTRAL OFFICE OF INFORMATION —
See London TV Service.
Hercules Rd.
Westminster Bridge Rd.
London SE1 7DU, England
Phone: 01-928-2345, ext. 247
P. J. Palmer

Producer of film/tape spot commercials;
producer & distributor of industrial &
educational films (lease or loan), newsreels
& TV film/tape series; distributor of motion
picture shorts; stock footage; exporter of
films; film buyer.

CFCN TELEVISION
245 Park Ave.
Communications Ltd.)
Broadcast House
Calgary, Alta. T3C 3L9
Phone: 403-246-7111
Edward W. Chapman, pres., CFCN Com-
munications Ltd.
Terry Coles, pres.-gen. mgr., CFCN-TV
Producer of newsreels, TV film/tape series,
film/tape spot commercials, slides, slide
film commercials & theatrical shorts; news;
stock footage; importer of films & TV film
series; recording facilities; sales repre-
sentative; studio facilities for rent; TV
rights; other services.

**CHAMPIONSHIP RACEFILM
PRODUCTIONS**
3924 Bluff Place
San Pedro, CA 90731
Phone: 213-547-5900
Fred Bailey, film dir.

CHANNEL FILMS INC.
45 West 45th St.
New York, NY 10036
Phone: 212-575-8900
Producer of open-end film commercials
(made for TV) & film/tape spot commer-
cials; editing opticals.

CHANNEL ONE
1727 Clifton Rd. NE
Atlanta, GA 30329
Phone: 404-634-0101
Producer of media programs; audio &
videotape, film, television & multimedia.

BRUCE CHAPMAN CO.
Grafton, VT 05146
Phone: 802-843-2321
Bruce Chapman, pres.
William Chapman, v.p.
Consultant for program production & sales.

CHIL0 EVANGELISM FELLOWSHIP INC.
(The Treehouse Club)
Box 348
Warrenton, MO 63383
Phone: 314-456-4321
Alan D. George, pres.
Producer of TV film/tape series.

THE CHILDREN'S GOSPEL HOUR INC.
Livingston, TN 38570
Phone: 615-823-1816
Oscar H. Hirt, pres.
Thomas H. Lamb, dir., finance
Producer & distributor of children's reli-
gious video & audio tapes.

THE CHRISTOPHERS INC.
12 E. 48th St.
New York, NY 10017
Phone: 212-759-4050
Rev. John Catoir, dir.
Dolores Criqui, v.p.
Mary Jane Hopkins, mgr., national mktg.
Cecilia Harriendorf, exec. producer
Stephanie Raha, producer
Alma Stark, mgr., radio & TV distribution
Producer & distributor of TV film/tape
series.

**CHURCH FEDERATION OF GREATER
INDIANAPOLIS INC.**
1100 W. 42nd St.
Indianapolis, IN 46208
Phone: 317-926-5371
Paul E. McClure, exec. dir.
James Steele, chmn., communication
Dr. Alfred R. Edyvean, TV consultant
Producer of religious TV & radio programs.

CHURCH WORLD SERVICE
475 Riverside Dr.
New York, NY 19027
Phone: 212-870-3003
Producer of film/tape spot commercials,
religious films, slides & balloons (telops),
slide film commercials & theatrical shorts;
recording facilities; stock footage.

CHURCH WORLD SERVICE/CROP
28606 Phillips St.
Box 968
Elkhart, IN 46515
Phone: 219-264-3102
Ronald E. Stenning, dir.
Gary Arnold, film librarian
Linda Robbins, media specialist
Distributor of films.

CIANI/MUSICA INC.
1650 Broadway
Suite 1405
New York, NY 10019
Phone: 212-246-6625
Suzanne Cianl, pres.
Mitch Farber, v.p. & creative dir.
Marina Belica, exec. dir.
Penny Prosser, office mgr.
Custom underscore, jingles & sound
design for TV & radio advertising. Special-
ists in electronic music & effects.

CICCOLINI FILMS INC.
350 Townsend St.
San Francisco, CA 94107
Phone: 415-957-1705
Chic Ciccolini, pres.
Producer of motion picture features & film/
tape spot commercials.

CINACO FILM & TV CO. INC.
9056 Santa Monica Blvd.
Suite 200
Los Angeles, CA 90069
Phones: 213-278-3302; 213-278-3092
Fred Briskin, pres.
Marc Zavatt, dir., sales
Tenny Chonin, dir., operations

Program Sources

Distributor of motion picture features, motion picture shorts, TV film/tape series & theatrical shorts.

CINECRAFT INC.

2515 Franklin Blvd.
Cleveland, OH 44113
Phone: 216-781-2300
Paul Culley, pres.

Producer of film/tape spot commercials, film programs on order, industrial & educational films (lease or loan) & slides & balops (telops) and slide film commercials; recording facilities; studio facilities for rent; other services.

CINEFFECTS COLOR LABORATORY

115 W. 45th St.
New York, NY 10036
Phone: 212-575-5151
Joseph Brown, pres.
Joseph Palma, v.p., production
Lawrence M. Brieloff, v.p., sales
Sid Baumgarten, v.p., administration
Complete motion picture services; video duplication.

CINEFFECTS VISUALS INC.

115 W. 45th St.
New York, NY 10036
Phone: 212-575-5151
Robert Bowen, pres.
Laboratory facilities & services.

CINE MAGNETICS FILM & VIDEO LABORATORIES

650 Halstead Ave.
Mamaroneck, NY 10543
Phones: 914-698-3434; 212-542-0700;
800-431-1102
Laboratory facilities & services; video & film duplication.

CINEMA SHARES INTERNATIONAL TELEVISION

450 Park Ave.
New York, NY 10022
Phone: 212-421-3161
Beverly Partridge, pres.
Regina Dzubba-Popp, v.p., comptroller
Delanie Abney, dir., program services
Deborah Dave, dir., admin. services
Worldwide distributor of feature films.

CINEQUE COLORFILM LABORATORIES INC.

136 W. 32nd St.
New York, NY 10001
Phone: 619-346-4033
Newsreels, kinescope & film/tape spot commercials.

CINE-TELE PRODUCTIONS

Box 1565
Palm Desert, CA 92260
Phone: 619-346-4033
Harry J. Lehman, pres.
Jacques Lehman, mgr.
Producer & distributor of industrial & educational films (lease or loan); distributor of TV film/tape series.

CINETUDES FILM PRODUCTIONS LTD.

295 W. 4th Ave.
New York, NY 10014
Phone: 212-966-4600
Christine Jurzykowski, pres.-exec. producer
Producer of motion picture features, open-end film commercials (made for TV); motion picture shorts & film/tape spot commercials; producer & distributor of industrial & educational films (lease or loan); music library; studio facilities for rent—editing, recording & projection room.

CINOPTICALS INC.

1466 Broadway
New York, NY 10036
Phone: 212-354-4750
Norman Witlen, pres.
Titles & optical effects; animation; other services.

DICK CLARK CO. INC.

3003 W. Olive Ave.
Burbank, CA 91505
Phone: 818-841-3003
Dick Clark, pres.
Fran La Maina, exec. v.p.
Paul Brownstein, v.p., programs & sales
Al Schwartz, v.p., TV productions
Lee Miller, v.p., TV development
Gene Weed, v.p., TV
Dan Paulson, v.p., movies & series
Producer of TV, movies, radio programming & stage performances.

CLASTER TELEVISION PRODUCTIONS

9630 Deercro Rd.
Timonium, MD 21093
Phone: 301-561-5500
John Claster, pres.
Sally Bell, exec. v.p.
Janice Carter, v.p., sales
Terri B. Akman, dir., programming
John Russel, account exec.
Producer & distributor of animated specials & mini-series, game shows & children's shows.

CLOKEY PRODUCTIONS INC.

750 Terrado Plaza
Covina, CA 91723
Phone: 213-966-4141

COAST PRODUCTIONS

1001 N. Poinsettia Place
Hollywood, CA 90046
Phone: 213-876-2021
Patrick Collins, sr. v.p.-gen. mgr.

Branch Offices:

NEW YORK, NY 10017: 225 E. 44th St.
Phone: 212-370-0400. Barry Berg, exec. v.p.

CHICAGO, IL 60611: 505 N. Lakeshore Dr., No. 711. Phone: 312-222-1857. Fred Foster, v.p.-exec. producer
Live action & animated TV commercials, theatrical trailers, special effects for commercials & feature films. See also Coast Special Effects, Pacific Motion Pictures & Teletest.

COAST SPECIAL EFFECTS

4907 N. Lankershim Blvd.
North Hollywood, CA 91601
Phone: 213-762-1182
Nancy Evelyn, exec. producer
Ron Seawright, sr. producer
Harry Walton, special effects dir.
Phil Kellison, creative dir.
Joe Rayner & Laine Liska, effects dirs.
Special effects for TV commercials, feature films, educational & industrial films & theatrical trailers.

COE FILM ASSOCIATES INC.

65 E. 96th St.
New York, NY 10128
Phone: 212-831-5355
Bernice Coe, pres.
Mignon Levey, dir., sales
Susan Einlgenburg, dir., mktg.
Distributor of short films & documentaries.

COLBERT TELEVISION SALES

1888 Century Park East
No. 1106
Los Angeles, CA 90067
Phone: 213-277-7751
Dick Colbert & Meri Brantley

Branch Offices:

ATLANTA, GA 30305: 3155 Roswell Rd. NE. Phone: 404-239-0300. Ritch Colbert

NEW YORK, NY 10017: 441 Lexington Ave., Suite 1403. Phone: 212-687-4840. Larry Lynch

GEORGE W. COLBURN LABORATORY INC.

164 N. Wacker Dr.
Chicago, IL 60606
Phone: 312-332-6286
16mm film processing and printing; 16mm sound recording, editing; super 8 prints.

COLLEGE BOWL CO. INC.

c/o Lorimar
15 Columbus Circle
8th Floor
New York, NY 10023
Producer of TV film/tape series.

KINGSLEY COLTON & ASSOCIATES INC.

16661 Ventura Blvd.
Suite 400
Encino, CA 91436
Phone: 818-788-6043
Artists representative.

COLUMBIA ARTISTS MANAGEMENT INC.

165 W. 57th St.
New York, NY 10019
Phone: 212-397-6900

Branch Office:

HOLLYWOOD, CA 90028: 7060 Hollywood Blvd. Phone: 213-461-3401
Artists representative.

COLUMBIA PICTURES

(Div. of Columbia Pictures Industries Inc.)
711 Fifth Ave.
New York, NY 10022
Phone: 212-751-4400
See Columbia Pictures Television & Columbia Pictures International Corp. Motion pictures.

COLUMBIA PICTURES INTERNATIONAL CORP.

(Subsidiary of Columbia Pictures Industries Inc.)
711 Fifth Ave.
New York, NY 10022
Phone: 212-751-4400

COLUMBIA PICTURES PAY TV DIVISION

Columbia Plaza South
Burbank, CA 91505
Phone: 213-954-6000
Richard A. Rosen, v.p. & gen. sales mgr.
Elaine Brewer, mgr., pay TV planning & administration
Patricia Lippel, mgr., client services
Producer of feature films, original programming, music & variety specials, animation, music videos, short subjects.

COLUMBIA PICTURES TELEVISION

(Div. of Columbia Pictures Industries Inc.)
(Subsidiary of Coca-Cola Co.)
The Burbank Studios
Columbia Plaza North
Burbank, CA 91505
Phone: 818-954-6000
Herman Rush, pres., Columbia Pictures TV Group
Barbara Corday, pres., Columbia Pictures TV
Steven Berman, sr. v.p., creative affairs
Michael Grossman, sr. v.p.
Seymour Friedman, sr. v.p.-exec. production mgr.
Richard Heller, sr. v.p., comedy
Bill Kwasniewski, sr. v.p., finance
Carol Coates-West, v.p., special projects
Andy Hill, v.p., movies & mini-series

Susan Simons, v.p., daytime & first-run syndication

Lee Hetherington, v.p., admn.
Robert Chasin, v.p., business affairs
Bill Fischer, v.p., live & tape production
Christine Friedgen, v.p., post production
Kay Dangaard, v.p., publicity, promotion & advertising
Bodie Chandler, v.p., music
Tim Flack, v.p., talent & casting
Lance Taylor, v.p., current programs
Gary Fogel, v.p., business affairs

Columbia Pictures Television

Distribution:
Columbia Plaza North
Burbank, CA 91505
Phone: 818-954-6000
Joseph Indelli, pres., domestic distribution
Tom Tardlo, v.p., financial, administration & controls
Dick Woollen, v.p., mktg.
David Mumford, v.p., research, syndication & network distribution
Steve Astor, v.p., advertising, promotion & publicity

Syndicated Sales Field Representatives:

Dick Campbell, v.p., sales western. Phone: 818-954-6000
Mitch Sallitt, sales exec., western. Phone: 818-954-6000
Tim Overmyer, v.p., sales, southeastern—5730 Glen Ridge Dr. NE, Atlanta, GA 30328. Phone: 404-256-3007
Jay Silha & Noranne Frisby, midwestern sales execs—3030 E. Ohio St., Chicago, IL 60611. Phone: 312-329-1650
Ken Doyle, v.p., sales southwestern—5949 Sherry Lane, Suite 1460, Dallas, TX 95225. Phone: 214-696-5211
Herb Weiss, v.p., sales eastern. Phone: 212-702-6601
Steve Mulderrig, sales rep., eastern. Phone: 212-702-6601
Don Bryan, v.p., southern—5730 Glen Ridge Dr. NE, Atlanta, GA 30328. Phone: 404-256-3007
Dave Jacquemin, sales exec., northeastern. Phone: 212-702-6601

Foreign Offices:

AUSTRALIA: Columbia Pictures Television Pty. Ltd., 45 Macquarie St., Sydney, NSW 2000. Phone: (2) 27-5402. Hugh Brown, v.p. & managing dir., far east sales

ARGENTINA: Columbia Pictures Television, Lavalle 1878, Buenos Aires. Armando Cortez, general mgr.

CANADA: 365 Bloor St. E, Suite 1602, Toronto, Ont. M4W 3L4. Phone: 416-962-5490. John Migicovsky, v.p.

FRANCE: 20 Rue Troyon, 75017 Paris. Phone: 380-7000. Jacques Porteret, dir.

ITALY: TV Overseas S.R.L., Via Sicilia N 50, 00187 Rome. Phone: 491-898. Jimmy Manca, agent

JAPAN: Japan International Enterprises Inc., 4th Floor, Yoneda Bldg., 17-20 Shimbashi 6-chome, Minato-ku, Tokyo Pref. 1051. Phone: 431-1372 Toru Ohnuki, gen. mgr.

ENGLAND: St. Margaret's House, 19/23 Wells St., London W1P 3FP. Phone: 637-8444. Nick Bingham, v.p., European operations; Tim Vignoles, v.p., U.K. sales

MEXICO: Darwin 68, Office 301, Mexico City 5, D.F. Phone: 905-254-0899. Alvaro Mutis, Latin America/Mexico sales rep.

NEW YORK: Columbia Pictures International, 711 Fifth Ave., New York 10022. Phone: 212-751-4400. Patrick Williamson, pres.; Brian McGrath, exec. v.p.

PHILIPPINES: Philippine President Lines Bldg., 100 United Nations Ave., Box 3373, Manila. Phone: (2) 50-3747. Conrado Javier, sales rep.

WEST GERMANY: Vertriebsgesellschaft MBH, Ickstattstrasse 1, 8000 Munich 5. Phone: 89-263-460. Max Kimental, managing dir.

BRAZIL: Rua Santa Isabel 160-7 Andar, Sao Paulo. Phone: 11-220-520. Helios Alvarez, v.p., Latin America
Producer & distributor of TV film/tape series & film programs on order.

COMART ANIFORMS INC.

122 E. 42nd St.
New York, NY 10168
Phone: 212-867-7500
Vince Sottosanti, pres.
Robert J. Carter, exec. v.p.
Renee Miller, v.p., sales
Gary Seltzer, v.p., production
Audio-visual production house.

COMMUNICATION COMMISSION

(National Council of Churches)
475 Riverside Dr.
Room 860
New York, NY 10115
Phone: 212-870-2567
William F. Fore, asst. gen. secy., communication
D. Williams McClurken, exec. dir., broadcasting & film

David W. Pomeroy, dir., media resources
Distributor of religious films & TV film/tape series; religious public service announcements placement.

COMMUNICATIONS DEPARTMENT, CHURCH OF THE NAZARENE

6401 The Paseo
Kansas City, MO 64131
Phone: 816-333-7000, ext 390
Paul Skiles, exec. dir.
Ray Hendrix, admn. asst.
Producer & distributor of religious films; distributor of news; recording facilities; other services.

COMMUNICATIONS RESOURCES L.P.

45 Field Point Rd.
Greenwich, CT 06830
Phone: 203-629-1500
Steve Kahn, managing partner
Producer of cable programming.

COMMUNI-CREATIONS INC.

2130 S. Bellaire St.
Denver, CO 80222
Phone: 303-759-1155
Don Spencer, pres.
Paul Vastola, studio mgr.
Producer of audios & films.

COMPRO

2080 Peachtree Industrial Court
Suite 115
Atlanta, GA 30341
Phone: 404-455-1943
Nels A. Anderson, pres.
Kim A. Anderson, exec. v.p.
Steve Brinson, producer
Bill Bradley, production mgr.
Producer of film/tape spot commercials, film programs on order & industrial & educational films (lease or loan); producer & distributor of newsreels; recording facilities; studio facilities for rent; other services.

COMPUTER IMAGE CORP.

2475 W. 2nd Ave.
Denver, CO 80223
Phone: 303-934-5801
Lee Harrison III, chmn. of board
Edwin Tajchman, v.p., engineering
Pete Freyschlag, v.p., sales
Glen Baaso, production mgr.
Producer of film/tape spot commercials, Industrial & educational films (lease or loan) & open-end film commercials (made for TV); animation.

COMWORLD INTERNATIONAL

1325 South 800 East
Suite 115
Orem, UT 84058
Phone: 801-226-0111
Telex: 704756
Charles D. King, pres.
Robert Nyborg, v.p.
Bill Seymour, account exec.
Linda L. Farley, business affairs
Franz J. Elmendorff, European TV & home video sales
Foreign distribution; TV syndication & distribution.

CONSOLIDATED FILM INDUSTRIES

959 N. Seward St.
Hollywood, CA 90036
Phone: 213-462-3161
Telex: 06-74257
Tom Ellington, pres.
Jerry Virnig, v.p., mktg.
Laboratory facilities & services; title & optical; videotape post-production.

CONSOLIDATED FILM LABORATORIES—

See Consolidated Film Industries, above.

CONSULATE GENERAL OF THE NETHERLANDS

Press and Cultural Section
One Rockefeller Plaza
11th Floor
New York, NY 10020
Phone: 212-246-1429
Vincent Kramers, Consul General of the Netherlands
Andreas te Boekhorst, consul for press and cultural affairs

CONTINENTAL FILM PRODUCTIONS CORP.

4220 Amnicola Hwy.
Box 5126
Chattanooga, TN 37406
Phone: 615-622-1193
Telex: CHATTATUFTERS
TWX: 810-573-5280
James E. Webster, pres.
Producer & distributor of audio-visual products.

COOGA MOOGA INC.

9255 Sunset Blvd.
Los Angeles, CA 90069
Phone: 213-274-0751

WILLIAM L. COOPER PRODUCTIONS INC.

1407 Broadway
Suite 3310
New York, NY 10018
Phone: 212-944-6090
William L. Cooper Jr., pres.
Kay Arnold, v.p.

Studio:

PARAMUS, NJ 07652: 34 Kramer Dr.
Phone: 201-652-6037. Telex: 138-865
Producer, consultant, film doctoring, specialized editing, dubbing for motion pictures, TV, cable & video cassettes.

CORAL INTERNATIONAL TV

6850 Coral Way
Suite 404

Miami, FL 33155
Phone: 305-661-8922
Telex: 441132 CORAL
Jorge A. Valera, pres.
Angie Santiago, asst. to the pres.
Cesar Diaz, sales exec.
Kevin Doyle, sales rep.
Ken Campbell, dir., special projects
Juan Jorge Jaekel, rep., Colombia
Giovanna Kiferle, rep., Italy
Pilar Diaz Utrilla Matos, rep., Spain
Leon V. Jacoel, rep., Greece
TV syndicators of first-run series, continuing dramas, mini-series, feature films, children's programming, variety shows, classical music concerts, beauty pageants, musical & drama specials, sports & documentaries.

CORELLI-JACOBS FILM MUSIC INC.

25 W. 45th St.
New York, NY 10036
Phone: 212-382-0220
Fred M. Jacobs, pres.
Music library; recording facilities; other services.

CORI FILMS INTERNATIONAL

2049 Century Park East
Los Angeles, CA 90067
Phone: 213-557-0173
Telex: 910 490 1669
Marie Hoy, pres.
Claudia Levinson, v.p., sales
Daryl Rosenberg, servicing
Sales & service for films & TV programs overseas.

TOM J. CORRADINE & ASSOCIATES

3518 W. Cahuenga Blvd.
Hollywood, CA 90068
Phone: 213-851-5811
Tom J. Corradine, pres.
Rusty Canfield, v.p.
Distributor of motion picture features, motion picture shorts, foreign language films & TV film/tape series, film buyer, sales representative.

PIERRE COSSETTE PRODUCTIONS

8899 Beverly Blvd.
Suite 900
Los Angeles, CA 90048
Phone: 213-278-3366
Pierre Cossette, pres.
Phillip Browning, Carolyn Machado & David Silberg, development

COUNTRYMAN-KLANG INC.

4725 Lagoon Dr.
Mound, MN 55364
Phone: 612-474-9246
Thomas C. Countryman
Producer of film/tape spot commercials, film programs on order, industrial & educational films (lease or loan), religious films & slides & balops (telops) and slide film commercials; other services.

THOMAS CRAVEN FILM CORP.

114 E. 25th St.
New York, NY 10010
Phone: 212-777-7433
Michael Craven, pres.
Ernest Barbieri, v.p., sales
Penelope Craven, v.p., administration
Willis Briley, mktg.
Full service audio-visual producer—Industrial, training, educational, fund-raising, governmental, business & informational films & videotapes; commercials & public service announcements; motion picture shorts; foreign language productions.

CREATIVE PROGRAMMING INC.

30 E. 60th St.
New York, NY 10022
Phone: 212-688-9100
Peter Wild, chmn.

Nancy Fisher, pres.
Bob Howe, sales
Producer of broadcast & cable TV film/tape series.

CRM/MCGRAW-HILL

Box 641
Del Mar, CA 92014
Phone: 714-453-5000
Producer of film/tape spot commercials; producer & distributor of Industrial & educational films (lease or loan); distributor of religious films, motion picture shorts & foreign language films; sales representative, TV rights.

CROWN INTERNATIONAL PAY TELEVISION INC.

292 S. LaCienega Blvd.
Suite 306
Beverly Hills, CA 90211
Phone: 213-657-6700
Producer & distributor of motion picture features.

CRYSTAL PICTURES INC.

1560 Broadway
Suite 414
New York, NY 10036
Phone: 212-757-5130
Telex: 620852
Cable: Cryspic, NY
Joshua Tager, pres.
Sidney Tager, gen. sales mgr.
Jeanne Wechsler, TV program sales
Producer of film programs on order; distributor of motion picture features, industrial & educational films (lease or loan), religious films, motion picture shorts, foreign language films & TV film/tape series; exporter of films; film buyer; importer of films & TV film series; properties for lease, stock footage; sales representative, TV rights; videocassettes.

CTV TELEVISION NETWORK

42 Charles St. E.
Toronto, Ont. M4Y 1T5
Phone: 416-928-6000
Telex: 06-22080
Murray Cherkover, pres. & managing dir.
Jack Ruttle, exec. v.p.
Peter N. Sisam, v.p., marketing
Joe Colson, v.p., engineering & operations
John Coleman, v.p., planning & development
Johnny Esaw, v.p., sports
Marge Anthony, v.p., network relations
Donald Cameron, v.p., news, features & information programming
Arthur Weinthal, v.p., entertainment programming & dir.
Bruce Parkes, v.p., finance & secy.-treas.
Phillip Wedge, v.p. & dir., programming
Phyllis Switzer, gen. mgr., Calgary '88 Olympics

Branch Offices:

MONTREAL, QUE. H5A 1A9: 48 Farnham, Place Bonaventure. Phone: 514-878-3135

NEW YORK, NY 10020: Bolton Bcstg. International Ltd., 136 E. 57th St., Suite 503. Phone: 212-759-6767

VANCOUVER, B.C. V6G 2Z9: 1500 W. Georgia St., Suite 970. Phone: 604-669-1570

Producer of newsreels; producer & distributor of industrial & educational films & TV film/tape series; news; stock footage; importer of TV film series.

CUSTOM FILMS/VIDEO INC.

11 Cob Dr.
Westport, CT 06880
Phone: 203-226-0300
Lester S. Becker, pres.

Program Sources

Producer of industrial & educational films (lease or loan), film/tape spot commercials & film programs on order; video recording facilities; film & video editing.

CUSTOMUSIC DIV. —See Rowe International Inc.

D.A.D. FILMS LTD.

1660 Cordova Ave.
Los Angeles, CA 90007
Phone: 213-730-8052
David F. Frelman, pres.
Film handlers; distribution services.

D & R PRODUCTIONS INC.

6 E. 39th St.
New York, NY 10016
Phone: 212-532-5303

DAP TV ASSOCIATES

950 N. Kings Rd.
No. 357
Los Angeles, CA 90069
Phone: 213-855-0941
MCI/WU Network 226-1445
Don Azars, pres.

J. Paul Higgins, v.p.
Program/video development, production, sales & co-ventures & TV film/tape series; distributor of film programs on order; stock footage.

DAY OF DISCOVERY

(Radio Bible Class)
3000 Kraft Ave. SE
Grand Rapids, MI 49555
Phone: 616-942-6770
Richard DeHaan, pres.
Al Sanders, exec. producer
Producer & distributor of religious films; distributor of TV film/tape series.

DELUXE LABORATORIES INC.

1377 N. Serrano Ave.
Hollywood, CA 90027
Phone: 213-462-6171
Telex: 67-4345 (DELGEN-A LSA)
Burton Stone, pres.
Jerrold T. Brandt Jr., sr. v.p., mktg.
Film laboratory facilities & services; other services.

HAL DENNIS PRODUCTIONS

6314 La Mirada Ave.
Hollywood, CA 90038
Phone: 213-467-7146
Harold J. Dennis, pres.
D. M. Hill, v.p.
K. C. Dennis, sales
Distributor of animation, motion picture features, industrial & educational films (lease or loan), religious films, motion picture shorts, film programs on order; editing services; post production equipment rental.

DESTINATION TELEVISION

Chace Mill/East
One Mill St.
Burlington, VT 05401
Phone: 802-864-3131
David Schaefer, pres.
Producer of travel videos for use in home VCRs.

DE WOLFE MUSIC LIBRARY INC.

25 W. 45th St.
New York, NY 10036
Phone: 212-382-0220
Fred Jacobs, pres.
Music library; sound effects library.

JERRY DEXTER PRODUCTIONS INC.

Box 105
Beverly Hills, CA 90213
Phone: 213-278-9510
Producer of TV film/tape series.

JERRY DEXTER PROGRAM SYNDICATION

139 S. Beverly Dr.
Beverly Hills, CA 90212
Phone: 213-278-9510
Jerry Dexter, pres.
Distributor of animation, motion picture features, TV film/tape series and specials.

DFS PROGRAM EXCHANGE

405 Lexington Ave.
New York, NY 10174
Phone: 212-661-0800
Telex: 661905
Allen Banks, exec. v.p.
Jack Irving, sr. v.p.
Susan Radden, v.p., station relations
Chris Hallowell, v.p., client relations
Wally Chateauvert, Tim Strosahl, Beth Feldman, Diane Cassee & Diane DeForest, assoc. dirs.
Distributor of children's & all-family programming.

D4 FILM STUDIOS INC.

109 Highland Ave.
Needham Heights, MA 02194
Phone: 617-444-0226
Stephen Dephoure, pres.
Complete production & post-production motion picture services; studio sound recording; sound & picture editing for industrial, government & educational films.

DIALING FOR DOLLARS —See Newhoff-Blumberg Inc.

DIAMOND ARTISTS LTD.

9200 Sunset Blvd.
No. 909
Los Angeles, CA 90069
Phone: 213-278-8146
Abner J. (Abbey) Greshler, pres.
Guy Steiner, sales mgr.
Steve Greshler, asst. to pres.

Branch Office:

NEW YORK, NY 10019: 119 W. 57th St.
Phone: 212-247-3025. Camille Harris, dir.
Producer of film programs on order; producer & distributor of TV film/tape series & industrial & educational films (lease or loan); distributor of open-end film commercials (made for TV); artists representative; sales representative.

DINER+ALLIED FILM & VIDEO SERVICES

Mail: Box 410570
San Francisco, CA 94141-0570
620 3rd St.
San Francisco, CA 94107
Phone: 415-777-1700
William H. Smith, pres.
Roy E. Diner, v.p. & gen. mgr.
Gail Currey, customer service
Jim Diner, mfg. mgr.
Film & video services for industrial, educational, commercial & religious A/V producer; film products & services.

DIRECT BROADCAST PROGRAMS INC.

11632 Ventura Blvd.
Studio City, CA 91604
Phone: 213-980-3034
John David Wilson, v.p., producer
Producer of animation, motion picture features, motion picture shorts & TV film/tape series; film buyer; importer of films & TV film series; home video production.

DISCOVERY PRODUCTIONS

151 E. 50th St.
New York, NY 10022
Phone: 212-752-7575
David Epstein
Producer of film/tape spot commercials, film programs on order, TV film/tape series, industrial & educational films (lease or loan), newsreels, open-end film commercials (made for TV) & theatrical shorts.

WALT OISNEY PICTURES TELEVISION

500 S. Buena Vista St.
Burbank, CA 91521
Phone: 818-840-6000
Jeffrey Katzenberg, chmn., motion picture & TV
Richard Frank, pres., motion picture & TV
Bill Mechanic, v.p.
Film & TV production & distribution.

WALT DISNEY PRODUCTIONS

500 S. Buena Vista St.
Burbank, CA 91521
Phone: 818-840-1000
E. Cardon Walker, chmn., exec. committee
Ronald W. Miller, pres.-chief exec. officer

Branch Office:

NEW YORK, NY 10022: 477 Madison Ave.
Phone: 212-593-8900
Producer of animation, motion picture features, industrial & educational films (lease or loan), motion picture shorts & TV film/tape series.

DOCUVID ELECTRONIC NEWS SERVICES

220 E. 23rd St.
New York, NY 10010
Phone: 212-532-6903
Donald A. Roosa, pres.
John J. Sheehan, exec. v.p.

Branch Office:

WASHINGTON, DC 20001: 400 North Capitol St. Phone: 202-737-1996. Paul Bergman, v.p., technical operations; Craig Maurer, news operations mgr.
Television news, information & entertainment company offering videotape production, post production & satellite distribution.

DOLPHIN PRODUCTIONS

140 E. 80th St.
New York, NY 10021
Phone: 212-628-5930
Telex: 238740 DOLF
Allan Stanley, pres.
Bob Blansky, creative dir.
Conrad White, dir., operations
Bruce Davis, production mgr.
Andrea Smith, production coordinator
Computer animation; TV production facility; editorial services & distribution for commercials & corporate presentations.

DOMAIN TELEMEDIA

289 Main Place
Carol Stream, IL 60188
Phone: 312-668-5300
Eric Thurman, pres.
Video production & editing facilities.

DOUGLAS FILM & TAPE INDUSTRIES

10 W. Kinzie St.
Chicago, IL 60610
Phone: 312-664-7455
Fred C. Raymond, pres.
D. P. Raymond, v.p. & sales mgr.
Joseph Pusateri, quality control
Walter Burns, lab mgr.
Motion picture & videotape laboratory; all services.

DREW ASSOCIATES INC.

16-1/2 E. 74th St.
New York, NY 10021
Phone: 212-879-3430
Robert L. Drew, pres.
Anne Drew, v.p.
Produce public affairs & entertainment documentaries, client films & corporate video newsletters.

DU ART VIDEO

(Div. Du Art Film Laboratories Inc.)
245 W. 55th St.
New York, NY 10019
Phone: 212-757-3681

Telex: 640 253 DU ART NYK
Robert M. Smith, pres.
Glen R. Palmer, dir., sales
Peter Brown, chief engineer
David Koslow, mgr., customer service
Video post-production facility & film laboratory; video editing; tape duplication; transfer videotape to film; processing & printing.

DUBIE-DO PRODUCTIONS INC.

One Laurie Dr.
Englewood Cliffs, NJ 07632
Phones: 212-765-4240; 201-568-4214
Richard S. Dubelman
Producer of film/tape spot commercials, film programs on order & industrial & educational films (lease or loan); distributor of motion picture features; film handlers; artists representative; recording facilities; studio facilities for rent; other services.

CAL DUNN STUDIOS INC.

229 W. Illinois
Chicago, IL 60610
Phone: 312-644-7600
Michael H. Dunn, pres.

THE DURAFILM CO.

137 N. La Brea Ave.
Hollywood, CA 90036
Phone: 213-936-1156
Madelon Cohen, pres.
Lee Suparak, laboratory mgr.
Services, machinery, chemicals & editorial supplies to preserve, maintain & restore film & microfilm.

THE DURASELL CORP.

360 Lexington Ave.
16th Floor
New York, NY 10017
Phone: 212-687-1010
Albert A. Jacoby, pres.
Muriel Jacoby, sr. v.p. & dir., mktg.
Michael Jacoby, dir., sales
Shelton Zimet, sales account exec.
Pat Jacoby, dir., production services
George Correa, technical services supervisor
Marvin Bzura, v.p.-dir., production technical services
Bibi Damon, mgr., production services
Producer of multi-media presentations films; video full service programs for sales meetings, sales trainings & new product introductions, industrials & corporate.

THE DXTR'S

6140 Hollywood Blvd.
Hollywood, CA 90028
Phone: 213-462-6410
Ron Dexter & Michael Hartog, dirs.
Ann Warren, sales rep.
Jill Dexter, exec. producer
Linda Simmons, producer
TV commercial production.

EARTHRISE ENTERTAINMENT INC.

330 W. 42nd St.
Suite 1910
New York, NY 10036
Phone: 212-594-6967
Robert G. McBride, pres.
Producer of motion picture features, industrial & educational films (lease or loan), motion picture shorts, TV film/tape series, film/tape spot commercials & film programs on order.

EBBETS FIELD PRODUCTIONS

Box 42
Wykagyl Station
New Rochelle, NY 10804
Phone: 914-636-1281
David Saperstein, pres.
Producer of film/tape spot commercials, film programs on order, TV film/tape series, industrial & educational films (lease or loan), newsreels, open-end film commercials (made for TV), religious films,

slides & balops (telops), slide film commercials & theatrical shorts; other services.

ECUMEDIA NEWS

815 Second Ave.
New York, NY 10017
Phone: 212-682-3295
David Cassidy, exec. dir.
Jan Robertson, assoc. dir.
Audio reports for radio, cable & TV; background information on coverage of religious trends, news & events.

EDITEL

(Div. of Columbia Pictures Industries Inc.)
301 E. Erie
Chicago, IL 60611
Phone: 312-440-2360
Doyle Kaniff

Branch Office:

HOLLYWOOD, CA 90038: 729 N. Highland.
Phone: 213-931-1821. Ross Jebson
Color correction, computer editing, remote & stage shooting, 1 or 2 inch recording & duplication.

EDSTAN STUDIO INC.

240 Madison Ave.
New York, NY 10016
Phone: 212-686-3666
Ed Feldman
Stan Beck
Producer of film/tape spot commercials & industrial & educational films (lease or loan), slides & balops (telops) & slide film commercials; animation.

ED-VENTURE FILMS

1122 Calada St.
Los Angeles, CA 90023-3115
Phone: 213-261-1885
William E. Hines, pres.
Robert E. Hines, v.p.
Producer of film/tape spot commercials, film programs on order, industrial & educational films (lease or loan), news-reels, open-end film commercials (made for TV), religious films & theatrical shorts; stock footage; media consultants; other services.

RALPH EDWARDS/STU BILLET PRODUCTIONS

1717 N. Highland Ave.
Los Angeles, CA 90028
Phone: 213-462-2212
James B. Pollock, v.p.
Producer/packager of network & syndicated TV shows.

DDN ELLIOTT PRODUCTIONS

15 Bridge Rd.
Weston, CT 06883
Phones: 203-226-4200; 212-679-5670
Don Elliott, pres.
Dean Elliott, v.p.
Doris Elliott
Liz Gallagher
Pete Levin
Music library & production; recording facilities.

RALPH C. ELLIS ENTERPRISES LTD.

1231 Yonge St.
Suite 300
Toronto, Ont. M4T 2T8
Phone: 416-924-2186
Ralph C. Ellis, pres.
R. Stephen Ellis, gen. mgr.
Distributor of TV film/tape series; exporter & importer of films; sales representative.

EMBASSY PICTURES —See Embassy Communications.

EMBASSY COMMUNICATIONS

1901 Ave. of the Stars
Suite 1600
Century City, CA 90067
Phone: 213-553-3600
Telex: 6831227 EMPIC
TWX: 9104902628 TPECLSA
Barbara S. Brogliatti, sr. v.p., worldwide publicity, promotion & advertising, Embassy Communications
Barry Stagg, v.p., publicity, Embassy Communications
Robert Oswaks, v.p., advertising & promotion, Embassy Communications
Glenn Padnick, pres., Embassy Television (Tandem Productions)
Gary Lieberthal, pres., Embassy Telecommunications
Kelly Smith, exec. v.p., business affairs, Embassy Television
Ron Brown, sr., v.p., international sales, Embassy Telecommunications
Barry Thurston, v.p., domestic syndication

International Representatives:

ATHENS 516, GREECE: Apollo TV International, 46 King Constantine Ave. Phones: 724-243; 734-896. Telex: 221880 APOL GR. Panos Spyropoulos

HOLLAND: Ennovision, 164 Gravelandseweg 1217 Hilversum. Phone: 3515828. Telex: 73242. Enno L. P. Rijpma

TORONTO, ONT. M5E 1T4: Dana Murray Ltd., 80 Front St. East, Canada M5E 1T4. Phone: 416-361-1428. Telex: 065-23-008. Dana S. Murray

PARIS, FRANCE: Eureka Productions, 8 Rue de la Bienfaisance, 75009 Paris. Phone: 522-2377. Telex: 640971 F EU-REKA. Joel Nuffer

TOKYO, JAPAN: Japan International TV Film Exchange Inc., Akabishi Bldg., 1-29 Akasaka, 4-Chome, Minato-ku, Tokyo 107. Phone: 583-4243. Telex: J26689 JITV. Banjiro Uemura, pres.

MIDDLE EAST: Sunnyland Film International, Box 4160, Limassol, Cyprus. Phone: 24111. Telex: 4763 MY FILM CY. Mohammed Yassine

SYDNEY 2000 NSW, AUSTRALIA: Sydney Telecasters Pty. Ltd., Suite 401, 127 York St. Phone: 267-1011. Telex: AA74069 SYDTEL. Stephen Carey

HAMBURG 70, GERMANY: Tristar Film & TV GmbH, Tonndorfer Hauptstrasse 90, D-2000. Phones: 66-88-5350; 66-88-5454. Telex: 2174105 STAR D.

SOUTH AMERICA: MM International S.A., Pintor Rosales 48 28008, Madrid, Spain. Phone: 2480583. Telex: 43804MMIE. Marco Miranda
Producer & distributor of TV series, mini-series & movies.

EMBASSY TELEVISION —See Embassy Telecommunications.

EMPIRE FILMS INC.

905 West End Ave.
New York, NY 10025
Phone: 212-663-1947
A. Joseph Handel, pres.
Distributor of motion picture features; importer of films; sales representative.

ENCYCLOPAEDIA BRITANNICA EDUCATIONAL CORP.

425 N. Michigan Ave.
Chicago, IL 60611
Phones: 312-321-7483; 800-621-3900
TWX: 910-221-5573
Ralph Wagner, pres.

L. H. Burdett, v.p.
Producer & distributor of film & video materials for education, business & industry.

ENTERPRISE INTERNATIONAL FILMS

3626 Faris Dr.
Los Angeles, CA 90034
Phone: 213-836-6005
Robert S. Alexander, pres.
Develops, produces & markets motion picture, TV programming & industrial/sales films.

ENTERPRISES PRODUCTIONS INC.

Box 367
Malibu, CA 90265
Phone: 213-456-6615
Jack H. Harris, pres.
Producer & distributor of theatrical feature films, theatrical shorts & stock footage; importer of films.

ENTERTAINMENT NETWORK

8665 Wilshire Blvd.
Suite 205
Beverly Hills, CA 90211
Phone: 213-652-2070

ENTER-TEL INC.

24400 Chagrin Blvd.
Beachwood, OH 44122
Phone: 216-831-6940

THE EPISCOPAL RADIO-TV FOUNDATION

3379 Peachtree Rd. NE
Atlanta, GA 30326
Phone: 404-233-5419
The Rt. Rev. Harold B. Robinson, chmn.
TV & radio programming; audio & video cassettes.

EPS, ENTERTAINMENT PROGRAMMING SERVICES LTD.

(Astral Television Films/Twentieth Century Fox Television)
720 King St. W.
Suite 600
Toronto, Ont. M5V 2T3
Phone: 416-364-3894
Telex: 06-22411
David Jackson, pres.
Earl Weiner, dir., syndication
Vanda Macura, mgr., distribution
Don Dennis, mgr., booking
Joan Lambur, promotion & publicity
Distributor of programming to free & pay TV.

ESSENCE TELEVISION PRODUCTIONS INC.

1500 Broadway
New York, NY 10036
Phone: 212-730-4260
Clarence O. Smith, pres. & sales mgr.
Gene Davis, mktg. & supervising producer
Susan Taylor, exec. producer
Ray Horn, syndicator
Angela Thames, producer
Producer & distributor of syndicated TV programs.

JOHN A. ETLINGER ASSOCIATES

8831 Sunset Blvd.
Suite 100
Hollywood, CA 90069
Phone: 213-652-8100
Telex: 910-490-1139
John A. Ettlinger, pres.
Greta Ettlinger, v.p.
Film distributor, buyer & importer; program guides; videotape editing.

EUE/SCREEN GEMS INC.

Sales: 222 E. 44th St.
New York, NY 10017
Phone: 212-867-4030
George Cooney, v.p.-gen. mgr.
Nicholas Bavaro, v.p., operations

Jay Kenny, v.p., business affairs
Eli Feldman, v.p.-dir., sales
Thomas G. Whitesell, v.p., sales
Lee Davis, producer/sales
Stephen Elliot, Michael Elliot, Mickey Trenner, John McShane & Robert Forgiore, dirs.

West Coast Div.:

BURBANK, CA 91505: 3701 W. Oak St.
Phone: 213-954-3000. Jerry Bernstein, v.p.; Larry DeLeon, exec. producer/sales; Barbara Rider, business affairs; Stan Dragoti, Richard Black, Ian Leech, Barry DuKoff, Mike Zingale, dirs.

Midwest Div.:

CHICAGO, IL 60601: 230 N. Michigan Ave.
Phone: 312-641-0808; Dan O'Brien, producer/sales.

EURAMCO INTERNATIONAL INC.

Box 5434
Beverly Hills, CA 90210
Phone: 213-273-5977
Telex: 704514 ROMANO GP UD
Renato Romano, pres.
Adam Michael Fast, dir., International sales
Distributor of film.

EUROPEAN TELEVISION INC.

316 W. 75th St.
New York, NY 10023
Phone: 212-877-0442
Timothy D. McInerney
John Musilli
Stephan Chodorov
Jochen G. Balan
Robert Sholty
Jayne Clement
Europe Tonight & Europe Specials; news & special features to & from Europe.

EXCEL TELEMEDIA INTERNATIONAL CORP.

745 Fifth Ave.
Suite 1516
New York, NY 10151-0077
Phone: 212-371-7333
Ken Israel, pres.
Allen G. Hart, v.p.
Producer & distributor of feature films, series, specials & short subjects.

E.Y.R. PROGRAMS INC.

130 W. 42nd St.
Room 652
New York, NY 10036
Phone: 212-575-9566
Charles Salzman, pres.
Feature film programming.

JERRY FAIRBANKS PRODUCTIONS

922 N. Vine St.
Suite 103
Hollywood, CA 90038
Phone: 213-462-1101
Jerry Fairbanks, exec. producer
Producer of animation; producer & distributor of motion picture features, industrial & educational films (lease or loan), theatrical shorts; distributor of motion picture shorts, stock footage; exporter of films; film handlers; properties for lease; motion picture post production; film editing; music editing.

FAITH FOR TODAY

1100 Rancho Conejo Blvd.
Newbury Park, CA 91320
Phone: 805-498-6661
Dan Matthews, dir.
Donald Davenport, exec. producer
Donald F. James, dir., syndication
Color 30-min. programs on 2-in. & 1-in. videotape, 3/4-in. & 1/2-in. cassette.

Program Sources

FAMILY FILMS

14622 Lanark St.
Panorama City, CA 91402
Phone: 818-997-7500
Producer of religious films.

FAMILY THEATER INC.

7201 Sunset Blvd.
Hollywood, CA 90046
Phone: 213-874-6633
Rev. Patrick Peyton, C.S.C., pres.
Dennis Roverato, v.p., administration & mgr.
Austin Peterson, consultant
Nicholas Royce, distribution coordinator
Producer & distributor of religious films.

FARKAS FILMS INC.

385 Third Ave.
New York, NY 10016
Phone: 212-679-8212
F. E. Robison, pres.
M. Finley, secy.-treas.
Studio facilities for rent.

DON FEDDERSON PRODUCTIONS

16255 Ventura Blvd.
Suite 1117
Encino, CA 91436
Phone: 818-986-3118
Don Feddersen, chmn.
Producer of TV film/tape series.

RICHARD FEINER & CO. INC.

230 Park Ave.
New York, NY 10169
Phone: 212-687-5444
Richard Feiner, pres.
Producer & distributor of TV film/tape series; distributor of motion picture features; motion picture shorts; exporter of films.

TONI FICALORA PRODUCTIONS

28 E. 29th St.
New York, NY 10016
Phones: 212-679-7700; 312-787-0085
Anthony Ficalora, dir.
John A. Ficalora, v.p., sales & producer
Paul Anthony, v.p., sales & account exec.
Producer of film/tape spot commercials.

FIEDLER/BERLIN PRODUCTIONS INC.

11335 Ventura Blvd.
Studio City, CA 91604
Phones: 818-980-9416; 818-980-9830
Peter R. Bertin, pres.
Rob Fiedler, v.p.
Producer & distributor TV film/tape series.

FIELD & STREAM

1515 Broadway
New York, NY 10036
Phone: 212-975-7441
Lisa Espinosa, motion picture librarian

FIELD VIDEOFAX

13125 Psomas Way
Los Angeles, CA 90066
Phone: 213-360-7550
David Amico
Frank Geraty
Complete video production service; equipment rental & crewing; liaison with producers.

FILMACK STUDIOS

(Television & Industrial Div.)
1327 S. Wabash Ave.
Chicago, IL 60605
Phone: 312-427-3395
Joseph R. Mack, pres.
Robert Mack, production mgr.
Producer of animation, open-end film commercials (made for TV), motion picture shorts, film/tape spot commercials, slides, slide film commercials & theatrical shorts & high quality transfers of slide shows to videotape.

FILMATION ASSOCIATES

18107 Sherman Way
Reseda, CA 91335
Phone: 818-345-7414
Telex: 4720847 FLMATN
Lou Scheimer, pres.
Alice Donenfeld, exec. v.p.
Robert Wilson, v.p.
Gary Allen, dir., licensing
Animation studio.

FILM CORE

849 N. Seward St.
Hollywood, CA 90038
Phone: 213-464-7303
Larry Chernoff, pres.
Charles Chuback & Steve McCoy, v.p.s
Film editing, film & tape release, animation & graphic film design.

FILM EFFECTS OF HOLLYWOOD

1140 N. Citrus Ave.
Hollywood, CA 90038
Phone: 213-469-5808
Linwood G. Dunn, pres.
Don W. Weed, gen. mgr.
Producer of film/tape spot commercials; studio facilities for rent; stock footage; artists representative; other services.

FILMFAIR

10900 Ventura Blvd.
Studio City, CA 91604
Phones: 213-877-3191; 818-766-9441
Telex: 910-499-2657
Gus Jekel, pres.
Ted Goetz, v.p.
Will Day, production head
Bonnie D'Andrea Jekel, exec. producer
Anita Miller, producer

Branch Offices

CHICAGO: Jim Robison

NEW YORK: Ted Goetz

LONDON: Mick Foley
Producer of TV specials, music videos, film/tape spot commercials, industrial & educational films (lease or loan), cel animation, computer graphics & live action.

FILMFAIR COMMUNICATIONS

10900 Ventura Blvd.
Studio City, CA 91604
Phone: 818-985-0244
James Ganzer, v.p.-gen. mgr., sales
Distributor & producer of educational films (purchase or lease).

FILMFAIR INC.

101 5th Ave.
New York, NY 10003
Phone: 212-807-6565
Manny Perez & Scott Kulok, dirs.
Larry Fox, exec. producer
Judy Wolff & Tom Mooney, sales
Randy Pearl, production mgr.

Branch Offices:

Los Angeles, Chicago, Detroit, New York, London
Producers of film & television commercials.

FILMLIFE INC./FORTRESS FILM

DEPOSITORY, American Film Repair Institute
Filmlife Bldg.
141 Moonachie Rd.
Moonachie, NJ 07074
Phone: 201-440-8500
John Natali, board chmn. & sales dir.
Milton Miller, vice chmn. & mktg. dir.
Marvin A. Bernard, pres.-chief exec. officer
Sheila N. Bernard, sr. v.p.-secy.
Gerson Feiner & George Geller, advisory board

Paul Delplace, gen. mgr.
Russell Dupree, chief design engineer
Nelly Morales, technical supervisor
Russell Knapp, gen. counsel
Western sales—Ben Harris
Film rejuvenation, restoration, protection & preservation; film to video transfer; TV film storage, shipping & distribution worldwide; repair syndicated shows & features; editing services; commercial inspection & deletion; mounting, unmounting, conforming & cartridge loading & unloading; national & international booking service.

FILM OPTICALS INC.

144 E. 44th St.
New York, NY 10017
Phone: 212-697-4744
Andrew Delio, pres.
Phil Rosensweig, v.p.
Animation; optical effects.

FILM SERVICE CORP.

3487 West 2100 South
Suite 101
Salt Lake City, UT 84119
Phone: 801-973-3227
Richard V. Thiriot, gen. mgr.
Program consultants & film buyers.

FILMS AROUND THE WORLD INC.

745 Fifth Ave.
New York, NY 10151
Phone: 212-752-5050
Irvin Shapiro, pres.
Film buyer; sales representative.

FILMS FIVE INC.

42 Overlook Rd.
Great Neck, NY 11020
Phone: 516-487-5865
Walter Bergman, studio operations
Producer & distributor of film/tape spot commercials.

FILMS FOR EDUCATORS INC. —See

Bebell Motion Picture Lab & Bebell Slide & Filmstrip Div.

FILMS FOR TELEVISION —See

Bebell Motion Picture Lab & Bebell Slide & Filmstrip Div.

FILMS INC.

(Div. of Public Media Inc.)
1144 Wilmette Ave.
Wilmette, IL 60691
Phone: 312-256-4730
TWX: 910-694-3521
Charles Benton, chmn.
Wendell Shackelford, pres.-chief exec. officer
Wes Monty, chief financial officer
Al Green, pres., entertainment div.
Mike Stickney, v.p., mktg. & administration
Gale Livengood, pres., educational div.
Ed Wakeham, v.p., operations & administration
Distributor of motion picture features, industrial & educational films (lease or loan), newsreels, motion picture shorts, foreign language films & TV film/tape series.

FILMS OF INDIA

Box 48303
Los Angeles, CA 90048
Phone: 213-934-3030
R. M. Bagai, pres.
Distributor of motion picture features, industrial & educational films (lease or rent), religious films, motion picture shorts, foreign language films, TV film/tape series, theatrical shorts & stock footage; importer of films; properties for lease.

FILMTREAT INTERNATIONAL CORP.

42-24 Orchard St.
Long Island City, NY 11101
Phone: 718-784-4040
Sam Borodinsky, exec. v.p.
Film rejuvenation, storage & distribution.

FILM TREE

8554 Melrose Ave.
Hollywood, CA 90069
Phone: 213-659-9350
Frank Tuttle, pres.
John Orloff, v.p.-dir.
Denis Harrington, v.p., sales
Patti Baxter, sales
Ross McCanse, John McShane & Ron Phillips, dirs.
Francine Weiner & Andy Gallerani, producers
TV commercial production.

FINE ARTS FILMS INC.

11632 Ventura Blvd.
Studio City, CA 91604
Phone: 213-980-3034
John Wilson, producer-director
Producer of animation, motion picture features, motion picture shorts & TV film/tape series; film buyer; importer of films & TV film series; home video production.

FIORE FILMS INC.

118 Mallory Ave.
Jersey City, NJ 07304
Phone: 201-432-4474
Albert A. Fiore, pres.
Producer of film/tape spot commercials, film programs on order, newsreels & slides & balops (telops), and slide film commercials; producer & distributor of industrial & educational films (lease or loan); film handlers; sales representative; other services.

FIRESTONE PROGRAM SYNDICATION CO.

1200 W. Broadway
Hewlett, NY 11557
Phone: 516-569-6900
Len Firestone, pres.
Distributor of TV film/tape series.

FISHING THE WEST

15170 S. Thayer Rd
Oregon City, OR 97045
Phone: 503-656-0437
Larry Schoenborn, pres.
Patric McMennamin & Kerry Brown, v.p.s
Charles Goodloe, dir., mktg.
Studio production facilities for TV commercials; TV series.

FLAGG FILMS INC.

Box 1107
Studio City, CA 91604
Phone: 213-985-5050
Don Flagg, pres.
Ethel Taylor, office mgr.
Producer of animation; film/tape spot commercials; film programs on order; TV film/tape series; open-end film commercials (made for TV); stock footage; producer & distributor of industrial & educational films (lease or loan).

FORMAN PRODUCTIONS INC.

2875 S. Congress Ave.
Delray Beach, FL 33444
Phone: 305-265-1900
Scott J. Forman, v.p.
Kyle Campbell, mktg.
Producer of motion picture & videotape programs & commercials.

FORMAT PRODUCTIONS

4253 Reyes Dr.
Tarzana, CA 91356
Phone: 818-987-2390
Herbert Klynn, pres.

Marvin Klynn, exec. v.p.
Producer of animation, motion picture features, open-end film commercials (made for TV), motion picture shorts, TV film/tape series, film/tape spot commercials, film programs on order & theatrical shorts.

FOUR STAR INTERNATIONAL INC.

(Four Star Entertainment Corp.)
931 N. Cole Ave.
Hollywood, CA 90038-2675
Phone: 213-469-2102
Telex: 289309
Cable: FOURSTARINT
Joseph A. Fischer, chmn. & chief exec. officer
Robert J. Evans, v.p., finance
Richard Cignarelli, pres., Four Star distribution
Producer & distributor of TV film/tape series & programs; distributor of motion picture features.

FOX/LORBER ASSOCIATES

432 Park Ave. South
Suite 705
New York, NY 10016
Phone: 212-686-6777
Telex: 425 730 FOXLOR
Richard Lorber, pres.
David M. Fox, exec. v.p.
Richard C. Ruben, Jackie Judd & Mark Lieber, syndicated sales
Michael Spielberg, mgr., cable sales
Olivia King Canter, mgr., international sales
Distributor & syndicator of film & video programming for broadcast TV, cable TV & home video in domestic & international markets.

SANDY FRANK FILM SYNDICATION INC.

645 Madison Ave.
New York, NY 10022
Phone: 212-628-2770
Sandy Frank, pres.

FREBERG LTD.

8730 Sunset Blvd.
Suite 503
Los Angeles, CA 90069
Phone: 213-657-6550

FREMANTLE INTERNATIONAL INC.

660 Madison Ave.
New York, NY 10021
Phone: 212-421-4530
Paul Talbot, pres.

Branch Offices:

LONDON: 21-22 Poland St., London W.1.
Anthony Gruner, managing dir.
TORONTO, ONT: 1650 Avenue Rd., Toronto, Ont. Jim Willis, managing dir.
SYDNEY, NSW: 2A Waters Rd., Sydney, N.S.W. Russ Becker, managing dir.
Distributor of motion picture features, motion picture shorts, TV film/tape series & kinescope.

FRIES DISTRIBUTION

9200 Sunset Blvd.
Suite 700
Los Angeles, CA 90069
Phone: 213-859-9957
Telex: 3781675 FDC
Charles W. Fries, chmn. & pres.
Robert Lloyd, exec. v.p., worldwide distribution
Larry Friedrichs, sr. v.p., foreign TV & theatrical distribution
Richard Askin, v.p., domestic sales
Louis Wexner, v.p., advertising & promotion
Bette Alofsin, eastern sales mgr.
Don Golden, regional sales mgr.
Production & domestic & foreign distribution for theatrical, home video, pay TV & TV.

FUNNYWRDL PRODUCTIONS INC.

1040 N. McCadden Place
Hollywood, CA 90038
Phone: 213-464-7491
Jim Hawthorne
Linda Grinberg
Producer & distributor of TV film/tape series.

FUSCO ENTERTAINMENT INC.

850 Seventh Ave.
New York, NY 10019
Phone: 212-315-1400
Branch Offices:
LOS ANGELES, CA 90064: Western Div. Sales, 11340 Olympic Blvd., Suite 210. Donal Joannes

PHILADELPHIA, PA 19147: Eastern Div. Sales—OZMA Broadcast Sales, 408 S. Sixth St. Richard W. Ostrander

NEW YORK, NY 10025: International—Creative International Activities Ltd., 372 Central Park West. Klaus Lehmann
Distributor of newsreels, TV film/tape series & stock footage.

GARDEN WAY BROADCAST

20 Gurley Ave.
Troy, NY 12182
Phone: 518-235-6302
Rick Jacobs, exec. producer
John Post, mktg. dir.
Pam O'Dell, syndication mgr.
Produces & syndicates to commercial TV stations.

FRANK GARI PRODUCTIONS INC.

34 E. Putnam Ave.
Greenwich, CT 06830
Phone: 203-661-3970
Frank Gari, pres.
Bruce Breslau, gen. mgr.
Jack King, King Communications & Henry Kavett, IGC, sales associates
Producer of station & network music themes & promotional campaigns; custom & syndicated compositions; creator of TV news identity packages; radio station music packages.

GATEWAY FILMS

Box A
Lansdale, PA 19446
Phone: 215-584-1893
A. Kenneth Curtis, gen. mgr.
Distributor of motion picture features, religious films & TV film/tape series.

GATEWAY PRODUCTIONS INC.

(Subsidiary of The Gannett Co.)
304 E. 45th St.
New York, NY 10019
Phone: 212-286-0770
Stephen Sinsheimer
Producer of industrial & educational films (lease or loan), newsreels, open-end film commercials (made for TV), religious films, foreign language films, TV film/tape series, news, film/tape spot commercials, film programs on order, slides & balloons (telops), slide film commercials & theatrical shorts; sales representative; studio facilities for rent; film & videotape editing.

GAYLORD PROGRAM SERVICES

9255 Sunset Blvd.
Suite 800
Los Angeles, CA 90069
Phone: 213-274-7769

GAYLORD SYNDICOM

2806 Opryland Dr.
Nashville, TN 37214
Phone: 615-883-6240
Telex: 592545
Jane Dowden Grams, v.p.

William J. Madden, sales
Martin L. Clayton, sales
Hal Buckley, sales
Syndication & distribution of TV programming.

GAYNES PRODUCTIONS LTD.

6918 Oporto Dr.
Hollywood, CA 90068
Phone: 213-874-6909
Lloyd H. Gaynes, exec. producer
Joyce Taylor & Kirsten Tellez, producers-writers
Producer of TV film/tape series.

GENERAL MUSIC CORP.

6290 Sunset Blvd.
No. 312
Los Angeles, CA 90028
Phone: 213-462-0715
Judy Zahler, pres.
Music library.

GENESIS ENTERTAINMENT

5743 Corsa
Suite 210
Westlake Village, CA 91363
Phone: 818-706-6341
Gary Gannaway, pres.
Gary Vautin, v.p.
Jeff Kinney, v.p., sales
Jerry Weaver, v.p., sales.
TV distribution.

G. G. COMMUNICATIONS INC.

111 French Ave.
Braintree, MA 02184
Phone: 617-843-4860
Nicholas W. Russo, pres.
Rick Russo, v.p.
Producer of film programs on order & industrial & educational films (lease or loan); producer & distributor of TV film/tape series; distributor of motion picture features; foreign language films; exporter of films; importer of films & TV film series; other services.

GLOBAL VIDEO COMMUNICATIONS CORP.

744 W. Church St.
Orlando, FL 32805
Phone: 305-423-8299
Telex: 681-5503
Jerome Kurtz, chmn.
David M. Antoniaki, pres.
Catherine L. Maitesta, v.p.-dir., sales & mktg.
David Polhill, v.p.-comptroller
Frank John Knies, international sales mgr.
Bettye Kroening, national sales
Beverly Bastedo & Randal Ridges, western sales
Michael Jessey (ITN House, London), European sales

Branch Offices:

NORTH HOLLYWOOD, CA 90068: 3255 Cahuenga Blvd. Phone: 213-851-1190
NY OFFICE: Global New York. Phone: 212-581-7955
EUROPEAN FACILITY: ITN House, 48 Wells St., London W1P 4DE
Pre-production & post-production services; creative services; videotape production & duplication; computer graphics/animation; standards conversion; labelling, storage, boxing, station bicycling, marketing & distribution services.

GLOBAL VISION CORP.

3255 Cahuenga Blvd.
North Hollywood, CA 90068
Phone: 213-851-1190
Telex: 681-5503
Jerome Kurtz, pres.
James Hardy, dir., operations
Randy Ridges & Beverly Bastedo, sales, western div.

Duplication; standards conversions; film to tape transfers (all sizes & formats). See also Global Video Communications Corp., above.

JEFF GOLD PRODUCTIONS INC.

300 E. 51st St.
New York, NY 10022
Phone: 212-759-8785
Jeff Gold, dir.-producer
Walter Gold, secy.-treas.
Producer of industrial & educational films (lease or loan), TV film/tape series & theatrical shorts; producer & distributor of open-end film commercials (made for TV), religious films, motion picture shorts & film/tape spot commercials.

GOLDEN TV

Suite B-110
3716 Barnham Blvd.
Los Angeles, CA 90068
Phone: 213-874-5400
Hal Golden, pres.

Branch Office:

NEW YORK, NY 10016: 245 E. 40th St.
Phone: 212-661-1337

GOLDEN WEST VIDEOTAPE

5800 Sunset Blvd.
Box 500
Hollywood, CA 90028
Phone: 213-460-5866
Don Patton, gen. mgr.
Studio facilities for rent; other services.

GOMES LOEW

217 E. 49th St.
New York, NY 10017
Phone: 212-593-9500
Dick Loew & George Gomes, dirs.
Herman Gerber, sales & production
Producer of film programs on order.

THE SAMUEL GOLDWYN TELEVISION CO.

10203 Santa Monica Blvd.
Los Angeles, CA 90067
Phone: 213-552-2255
Tom Seehof, v.p., sales
Meyer Gottlieb, v.p., business affairs
Bruce Polichar, dir., business affairs
Jonathan Dana, dir., acquisition & development

DAN GOODMAN PRODUCTIONS INC.

2250 Deer Creek Trail
Deerfield Beach, FL 33442
Phone: 305-428-4413
Daniel R. Goodman, pres.
Carol Goodman, v.p.
Robert Goodman, secy.
Producer of film programs on order & theatrical shorts; distributor of motion picture features; TV film/tape series.

MARVIN GOODMAN ASSOCIATES

40 E. 62nd St.
New York, NY 10021
Phone: 212-688-3344
Telex: 237874
Marvin Goodman, pres.
Louise O. Prentiss, exec. asst.
Harnet Goodman, secy.-treas.
Distributor of motion picture features, foreign language films & TV film/tape series; exporter of films; importer of films & TV film series; sales representative.

GOODSON-TODMAN PRODUCTIONS

375 Park Ave.
New York, NY 10152
Phone: 212-751-0600
Mark Goodson
Giraud Chester, exec. v.p.
Gil Fates, Frank Wayne & Jonathan Goodson, v.p.s
Alan Sandler, v.p., finance

Program Sources

Howard Todman, treas.
Howard Felsher, Paul Alter & Chester Feldman, producers
William Egan, syndication operations mgr.

Branch Office:
HOLLYWOOD, CA 90028: 6430 Sunset Blvd. Phone: 213-464-4300
Produces live & syndicated shows.

ALAN GOROON ENTERPRISES INC.
1430 N. Cahuenga Blvd.
Hollywood, CA 90028
Phone: 213-466-3561
G. Loucks, pres.

GOSPEL FILMS INC.
Box 455
2735 E. Apple Ave.
Muskegon, MI 49442
Phone: 616-773-3361
Billy Zeoli, pres.
Don Craymer, v.p., operations/distribution
Dave Anderson, v.p., mktg.
Producer & distributor of religious films; distributor of foreign language films; exporter of films.

GOTHAM FILM PRODUCTIONS INC.
420 E. 55th St.
Suite 7N
New York, NY 10022
Phone: 212-697-6020
Susan Wayne, pres.
Producer of film & tape programs for corporate/documentary & home video markets.

GOULO ENTERTAINMENT CORP.
Suite 12E
101 W. 57th St.
New York, NY 10019
Phone: 212-586-5760
Michael J. Gould, pres.
Distributor of animation, motion picture features & TV film/tape series; exporter of films; importer of films & TV film series; sales representative.

GOULING-ELLIOTT GREYBAR PRODUCTIONS INC.
420 Lexington Ave.
Suite 2545
New York, NY 10017
Phone: 212-867-9014

G. P. SLIDE CO. INC.
2608 Sunset Blvd.
Houston, TX 77005
Phone: 713-667-9668
Producer of 35mm color slides.

GPN
(Service Agency of University of Nebraska)
National Television Library
Box 80669
Lincoln, NE 68501
Phones: 402-472-2007; 800-228-4630
Paul Schubbach, dir.
Richard L. Spence, information coordinator
Promoters of government-funded video series to commercial TV stations & cable systems; distributor of Instructional TV series & singles to classrooms.

GRANADA TELEVISION INTERNATIONAL LTD.
1221 Ave. of the Americas
Suite 3468
New York, NY 10020
Phone: 212-869-8480
Lelia Maw, U.S. mgr.
Allison Brantley, sales exec.

Branch Office:
ENGLAND: 36 Golden Square, London W1R 4AH. Phone: 01-734-8080. Telex: 27937. Barrie Heads, managing dir.

SHERRY GRANT ENTERPRISES INC.
17915 Ventura Blvd.
Encino, CA 91316
Phone: 818-705-2535
Sherry Grant, pres.

GRAY-SCHWARTZ ENTERPRISES INC.
Teleflex Div.
21777 Ventura Blvd.
No. 218
Woodland Hills, CA 91364
Phone: 818-702-9888
Marv Gray, pres.-treas.
Ozma Bcst. Sales, Philadelphia, eastern rep.
Phone: 215-922-6179
Represents distributors and/or producers in worldwide TV syndication.

GREAT AMERICAN CINEMA CO.
10711 Wellworth Ave.
Los Angeles, CA 90024
Phone: 213-475-0937
Claudette Roland, producer
Glenn Roland Jr., cameraman-dir.-exec. producer
Cullen Blaine, dir.-producer
Producer of film/tape spot commercials, film programs on order & theatrical shorts; producer & distributor of TV film/tape series, industrial & educational films (lease or loan) & open-end film commercials (made for TV); distributor of motion picture features; motion picture shorts; kinescope; recording facilities; stock footage; studio facilities for rent; TV rights; animation; other services.

GREAT PLAINS NATIONAL INSTRUCTIONAL TELEVISION LIBRARY
University of Nebraska
Box 80669
Lincoln, NE 68501
Phones: 402-472-2007; 800-228-4630
Paul H. Schubbach, dir.
Stephen C. Lenzen, asst. dir., business affairs
Distributor of TV film/tape series.

GREENE & DEWAR NEW WILDERNESS PRODUCTIONS
2800 Olympic Blvd.
Suite 201
Santa Monica, CA 90404
Phone: 213-453-0451
Charles Greene, pres.-producer
Stephen Dewar, v.p.-producer

Production Offices:
TORONTO, ONT. M5H 3G4: 150 Simcoe St. Phone: 416-593-1781
Producer of TV film/tape series & industrial & educational films (lease or loan); film buyer.

LARRY GREENE PRODUCTIONS INC.
1151 Sunset Hills Rd.
Los Angeles, CA 90069
Phone: 213-273-0643

THE ART GREENFIELD CO.
8467 Beverly Blvd.
Suite 102
Los Angeles, CA 90048
Phone: 213-655-4078
Art Greenfield, pres.
Robert Stelzer, sales
Distributor of programming.

ABNER J. GRESHLER PRODUCTIONS INC.
Suite 909
9200 Sunset Blvd.
Los Angeles, CA 90069
Phone: 213-278-8146
Abner J. Greshler, pres.

Branch Office:
NEW YORK, NY 10019: 119 W. 57th St. Phone: 212-247-3025. Camille Harris, mgr.
Producer & distributor of motion picture features, industrial & educational films (lease or loan) & theatrical shorts; artists representative; film buyer; film handlers; importer of films & TV film series.

SHERMAN GRINBERG FILM LIBRARIES INC.
1040 N. McCadden Place
Hollywood, CA 90038-2486
Phone: 213-464-7491
Bernard Chertok, pres.
Linda Grinberg, v.p.
Nancy Casey, head librarian, NY
Bill Brewington, librarian, Hollywood

Branch Office:
NEW YORK, NY 10036-3787: 630 Ninth Ave. Phone: 212-765-5170
Stock & news film library.

GROUP ONE PRODUCTIONS
One China Basin Bldg.
San Francisco, CA 94107
Phone: 415-777-5777
Bruce Goronsky, exec. producer
Lucy Phillips, producer
Renee Grant-Williams, contact
Joyce Quan, production coordinator
Laurence Grunberg, Scott Ewers & Chris Blum, dirs.
Producer of TV commercials; creative services.

GROUP W PRODUCTIONS
3801 Barham Blvd.
Los Angeles, CA 90068
Phone: 213-850-3800
Edwin T. Vane, pres.-chief exec. officer
George E. Resing Jr., sr. v.p.
Jeff Snetiker, v.p. & controller
Christine Foster, v.p., program development
Owen S. Simon, v.p., creative services
Nancy Hamilton, v.p., operations
Carol J. Strond, v.p., research
Donald P. Spagnolla, dir., design & graphics
Mary Fisher, dir., promotional media
Frederick Kuperberg, v.p., business affairs

Branch Office:
NEW YORK, NY 10019: 888 Seventh Ave. Phone: 212-307-3669
Leonard T. Giarraputo, v.p., sales
Daniel Cosgrove, v.p., media sales
Andy Spitzer, v.p., national sales
Robert H. Rubin, v.p., programming for cable
Glen Burnside, account exec., media sales
Judith Bernat, eastern div. mgr.
Diana Vargas, sales coordinator

Branch Offices:
CHICAGO, IL 60611: 625 N. Michigan Ave. Phone: 312-454-6975. Larry M. Grove, central div. mgr.; Larry K. Frankenbach, midwestern div. mgr.; Cindy Walker, north central div. mgr.; Gregg Johnson, midwest media sales mgr.

CARPENTERIA, CA 93013: 4644 Eleanor Dr. Phone: 805-684-6232. Jack Foley, western div. mgr.

SLIDELL, LA 70458: 2000 Old Spanish Trail, Suite 101. Phones: 504-649-6161; 504-649-7304. Jack Swindell, southern div. mgr.

MAYNARD, MA 01754: Mill Pond Bldg., 63 Great Rd. Phone: 617-897-3310. Peter Kimber, eastern div. mgr.

CANOGA PARK, CA 91304: 23418 Blythe St. Phone: 818-704-9291. Linda McMann, northwestern div. mgr.

Hour Magazine:
LOS ANGELES, CA 90028: 5746 Sunset Blvd. Phone: 213-856-1050. Martin Ber-man, exec. producer; Steve Clements, producer; Paul Nichols, creative services mgr.

PM Magazine:
SAN FRANCISCO, CA 94111: 825 Battery St. Phone: 415-362-6220. Robert George, v.p.-exec. producer; Richard Newton, creative services dir.; Debby Messana, national producer

TVSC (Television Videotape Satellite Communications):
PITTSBURGH, PA 15205: 310 Parkway View Dr. Phone: 412-928-4700. George A. Sperry Jr., v.p.-gen. mgr.; Jack A. Mauck, v.p., sales; Marge Sherwood, eastern region sales rep.; Jim Tuverson Jr., western region sales rep., 213-460-4044; Dennis P. McNamara, asst. gen. mgr.; Ronald Lease, chief engineer; Richard Dreyfuss, midwest sales rep.

Filmation:
RESEDA, CA 91335: 18107 Sherman Way. Phone: 818-345-7414. Lou Scheimer, pres.-chief exec. officer; Alice Donenfeld, exec. v.p.; Arthur Nadel, v.p.; creative affairs; Robert Wilson, v.p., finance; Barbara Bell & Ed Ballerini, account execs.; Joe Mazza, production mgr.; Hal Walte, controller; Gary Allen, licensing dir.

Newsfeed:
NEW YORK, NY 10019: 888 Seventh Ave. Phone: 212-307-3218. Richard Sabreen, v.p.-gen. mgr.; Terry O'Reilly, news director, 215-238-4845; Gregg Risch, Washington Bureau chief, 202-331-9240

International Sales Representatives:
LOS ANGELES, CA 90025: Western World Television, 10490 Santa Monica Blvd. Phone: 213-475-5500

TORONTO, ONT. M5S 2B1: Direction Video Inc. 1075 Bay St. Phone: 416-968-3111
Television production & syndication; animation; videotape duplication & distribution; satellite transmission.

LEO A. GUTMAN INC.
230 Park Ave.
New York, NY 10017
Phone: 212-682-5652
Distributor of TV film/tape series.

ALFREDO HABER INC.
321 Commercial Ave.
Palisades Park, NJ 07650
Phone: 201-224-8000
Alfred Haber, pres.
Martha Strauss, v.p.
Distribution of musical variety specials & major made-for-television motion picture projects.

HANDEL FILM CORP.
8730 Sunset Blvd.
West Hollywood, CA 90069
Phone: 213-657-8990
Leo A. Handel, pres.
Peter Mertens, v.p.
Monroe Manning, secy.
Producer & distributor of motion picture features & industrial & educational films (lease or loan).

HANKINSON STUDIO INC.
1156 Ave. of the Americas
New York, NY 10036
Phone: 212-730-0434
Walter Klas, pres.

Animation; producer of film/tape spot commercials.

HANNA-BARBERA PRODUCTIONS INC.

3400 Cahuenga Blvd.
Hollywood, CA 90068
Phone: 213-851-5000
Joseph Barbera, pres.
William Hanna, sr. v.p.
Maurice Morton, v.p., administration
Patt Healy, v.p., business affairs
John Michael, v.p., communications
Margaret Loesch, v.p., children's programs
Animation; producer & distributor of industrial & educational films (lease or loan); producer of TV film/tape series, film/tape spot commercials, film programs on order, slides & balops (telops), slide film commercials & theatrical shorts; recording facilities; other services.

LARRY HARMON PICTURES CORP.

650 N. Bronson Ave.
Hollywood, CA 90004
Phone: 213-463-2331
Larry Harmon, pres.

Branch Offices:

NEW YORK, NY 10019: 60 W. 57th St.
TOKYO, BARCELONA, PARIS, ROME,
LONDON & SYDNEY

HARMONY GOLD USA INC.

8831 Sunset Blvd.
Suite 300
Los Angeles, CA 90069
Phone: 213-652-8720
Telex: 194131
Frank Agrama, pres. & chief executive officer
David La Follette, pres., international
Thomas A. White, pres., music
Jehan (Gigi) Agrama, v.p.
Aideen Leonard, asst., international sales
John Rocknowski, v.p., mktg.
Producer & distributor of animated programs & miniseries.

HARRISCOPPE

10889 Wilshire Blvd.
Suite 1240
Los Angeles, CA 90024
Phone: 213-208-6118
Burt I. Harris, pres.
Distributor of motion picture shorts.

HARRIS-TUCHMAN PRODUCTIONS INC.

1226 W. Olive Ave.
Burbank, CA 91506
Phone: 213-841-4100
Ralph G. Tuchman, pres.-gen. mgr.
Fran Harris, creative dir.
Producer of industrial & educational films (lease or loan), motion picture shorts, film/tape spot commercials, film programs on order, slides & balops (telops), slide film commercials & theatrical shorts; editing services.

ROYCE HART COMMUNICATIONS

3401 N. Federal Hwy.
Suite 107
Boca Raton, FL 33431
Phone: 305-394-2888
Kay D. Olson, pres.
R. M. Blomberg, v.p.

THE HARTLEY FILM FOUNDATION INC.

Cat Rock Rd.
Cos Cob, CT 06807
Phone: 203-869-1818
Elda Hartley, pres.
James Porter, v.p., sales
Producer & distributor of films & videocassettes on health & religion.

CON HARTSOCK & CO.

1100 Glendon Ave.
Suite 941
Los Angeles, CA 90024
Phone: 213-208-6091
Con Hartsock, owner
Distributor of motion picture features & TV film/tape series.

HBO STUDIO PRODUCTIONS

(Division of Home Box Office)
120A E. 23rd St.
New York, NY 10010
Phone: 212-477-8600
Telex: 421100
Dominic Serio, pres.
Ralph Fumante, v.p.
Judith Glassman, production mgr.
Video production & post-production facility.

HEALTH & WELFARE MATERIALS CENTER INC.

801 2nd Ave.
New York, NY 10017
Phone: 212-697-1811

HEARST METROTONE NEWS

235 E. 45th St.
New York, NY 10017
Phone: 212-682-7690
J. F. D'Angelo, pres.
Allan Prialux, v.p.-gen. mgr.
Bruce L. Palsner, v.p.
Charles Shutt, dir., operations
Sam Gang, mgr., international sales div.
See also listing under News Services
Producer & distributor of industrial & educational films (lease or loan), newsreels, TV film/tape series; producer of film/tape spot commercials and film programs on order.

HEMOALE LEISURE CORP.

9255 Sunset Blvd.
Los Angeles, CA 90069
Phone: 213-550-6894
John Day, pres.
Derek Dawson & Fred Schneler, v.p.s
George Miller, sales dir.
Robert Sinkers, sales service mgr.

Branch Office:

LONDON W1, ENGLAND: Hemdale Film Group Ltd., 3 Audley Square, South Audley St. Phone: 01-491-7491
Distributor of motion picture features & TV film/tape series; exporter & importer of films; sales representative; TV rights.

HERITAGE ENTERTAINMENT INC.

9229 Sunset Blvd.
Suite 414
Los Angeles, CA 90069
Phone: 213-278-1566
Skip Steloff, pres.
Cathy Ellyes, exec. asst.
Robert Steloff, sales
Jeffrey Kucera, controller
Producer & distributor of motion picture features & TV film/tape series; distributor of foreign language films & stock footage; exporter of films; film buyer; importer of films & TV film series; sales representative; TV rights.

HILL/MANOELKER FILMS

10201 W. Plco Blvd.
Los Angeles, CA 90035
Phone: 213-203-1584
Leonard Hill & Philip Mandelker, exec. producers
Dori Weiss, v.p., creative affairs
Ron Gilbert, v.p., business affairs
Sally Jo Houston, mgr., production administration
Producer of TV film/tape series; theatricals.

HOLLYWOOD GENERAL STUDIOS

1040 N. Las Palmas Ave.
Hollywood, CA 90038
Phone: 213-469-9011
Ben L. Cowitt, v.p.-gen. mgr.

HOLT, RINEHART and WINSTON

(Div. of CBS Inc.)
383 Madison Ave.
New York, NY 10017
Phone: 212-688-9100

HOPE ENTERPRISES INC.

3808 Riverside Dr.
Suite 100
Burbank, CA 91505
Phone: 213-841-2020
Linda Hope
Producer of TV film/tape series.

HORIZON ENTERTAINMENT INC.

60 Arch St.
Suite 300
Greenwich, CT 06830
Phones: 212-877-7040; 203-629-8503
Neil Russel, pres.
Program distributor.

THOMAS HORTON ASSOCIATES (THA)

114 Sierra Rd.
Ojai, CA 93023
Phone: 805-646-7866
Thomas F. Horton, pres.
Ann L. Horton, v.p.
Peter Fowler, international mktg. dir.
Producer of documentary specials & docudramas; distributor of foreign programming & U.S. & foreign rights.

HOWARD RADIO-TV PRODUCTIONS

3918 W. Estes Ave.
Lincolnwood, IL 60645
Phone: 312-674-2122
Bernard Howard, owner
Producer of animation, industrial & educational films (for specific sponsors), film/tape spot commercials & film programs on order; editing, directing & writing services.

H-R PRODUCTIONS INC.

159 W. 53rd St.
New York, NY 10019
Phone: 212-541-8015
Herbert Rosen, pres.
Producer & distributor of TV film/tape series; producer of film programs on order; music library.

HUBBARD ENTERTAINMENT

3415 University Ave.
St. Paul, MN 55114
Phone: 612-642-4686
Telex: 029-685
TWX: 910-563-3598
Kevin Tannehill, exec. v.p.
TV programming syndication.

HUGHES TELEVISION NETWORK INC.

No. 4 Penn Plaza
New York, NY 10001
Phone: 212-563-8900
John A. Tagliaterra, pres. & gen. mgr.
William Hyland, sr. v.p., business affairs
J. Gordon Bridge, v.p., communications services mgr.
Pete Silverman, v.p., exec. producer & production facilities mgr.
Richard Odson, v.p. & controller
Specializes in providing syndicated programming, radio & TV originations & transmission facilities to the communications industry.

ICM ARTISTS LTD.

40 W. 57th St.
New York, NY 10019
Phone: 212-556-5600
Telex: 645054
Sheldon Gold, pres.
Lee Lamont & Marvin Schofer, v.p.s
Abe Cohen, dir., operations
Richard Corrado, dir., sales
Artists representative.

IMAGERIE

Box 40
Mamaroneck, NY 10543
Phone: 914-698-4026
W. Kelth, pres.
A. Wagner, v.p.
Producer of industrial & educational films & audio-visual programs (lease or loan), slides & balops (telops) & stock footage; laboratory facilities & services.

IMAGE 9 PRODUCTIONS

(Div. of KUSA-TV, Gannett Co.)
Box 5667
1089 Bannock St.
Denver, CO 80217
Phones: 303-825-5288; 303-893-4420
Producer of newsreels, TV film/tape series & film/tape spot commercials; artists representative; film handlers; music library; news; sales representative; studio facilities for rent; recording facilities; other services.

IMAGICOM PRODUCTIONS INC.

210 Treadwell St., No. 311
Hamden, CT 06517
Phone: 203-248-5096
Paul A. Fusco, pres.
Linda Fusco, v.p.
John Lovelady, exec. producer
Robert Fappiano, assoc. producer
Provides creative services for film, TV series, cable TV, industrials & educational materials; specializes in puppets.

INDEPENDENT CINEMA ARTISTS & PRODUCERS

(ICAP)
625 Broadway
New York, NY 10012
Phone: 212-533-9180
Distributor of motion picture features, industrial & educational films (lease or loan), motion picture shorts & TV film/tape series; artists representative.

THE INSTITUTE FOR REHABILITATION & RESEARCH

Education Div.
1333 Moursund
Houston, TX 77030
Phone: 713-797-1440
Distributor of industrial & educational films (lease or loan).

INTERCONTINENTAL COMMUNICATIONS INC.

630 5th Ave.
New York, NY 10111
Phone: 212-489-6817
Telex: 428839 INTERCO
Thomas P. Einstein, pres.
Nina C. Berry, dir., program sales
Distributor of motion picture features & TV film/tape series; film buyer; sales representative.

INTERCONTINENTAL RELEASING CORP.

9000 Sunset Blvd.
Suite 1000
Los Angeles, CA 90069
Phone: 213-550-8710
Telex: 696110

Program Sources

Sandy Cobe, pres.
Sharyon R. Cobe, v.p., finance
Mark H. Brooks, dir., business affairs
Laura Wright, exec. asst. to the pres.
Production/distribution company; all rights.

INTERFACE PRODUCTIONS INC.

Box 1219
Casselberry, FL 32707
Phone: 305-774-0537
R. R. Kobrin, pres.
C. A. Kobrin, v.p.
R. Allen White, v.p., sales
Independent teleproduction services; production & post-production; video programs, commercials & industrial video production; mobile facilities.

INTER-GLOBAL COMMUNICATIONS

(Div. of Radio's Reliable Resources)
Box 5865
Philadelphia, PA 19128-0865
Phone: 215-849-3997
F. O. Pease, gen. mgr.
J. P. Morgan, film buyer
David Rosen, film consultant
A. E. Taylor, foreign mgr.
Film & tape buying service.

INTER-GLOBAL NEWS

Box 5865
Philadelphia, PA 19128-0865
Phone: 215-849-3997
F. O. Pease, gen. mgr.
A. P. Taylor, foreign mgr.
A. E. Pease, office mgr.
J. K. Sperling, assoc.
Producer & distributor of newsreels; exporter of films; importer of TV film series; TV rights.

INTERNATIONAL CREATIVE MANAGEMENT INC.

40 W. 57th St.
New York, NY 10019
Phone: 212-556-5600

INTERNATIONAL HOME ENTERTAINMENT INC.

650 N. Bronson Ave.
Suite 250
Los Angeles, CA 90004
Phone: 213-460-4545

Telex: 188166

Robert Levinson, pres.
Sandra Levinson, v.p.
Jed Leland Jr., dir., sales
Allison Chez, administrative asst.
Producer of motion picture features & TV film/tape series; artists representative.

INTERNATIONAL TELE-FILM ENTERPRISES LTD.

47 Densley Ave.
Toronto, Ont. M6M 5A8
Phone: 416-241-4483
Telex: 06-969590 IN TEL FLM TOR
Murray L. Swelgman, pres.
Steven Sweigman, v.p.
Stuart Grant, v.p., sales
Distributor.

INTERNATIONAL TELEVIDE INC.

29 W. 38th St.
New York, NY 10018
Phone: 212-719-0202
Telex: 425262ICV
Gerry Citron, pres.
Nigel Toovey, v.p.
Robin Reeves, sales exec.
Standards conversion facility.

INTERNATIONAL TELEVISION FILM DISTRIBUTING CO. INC.

6314 La Mirada Ave.
Hollywood, CA 90038
Phone: 213-467-7146
Harold J. Dennis, pres.

Distributor of animation, motion picture features, motion picture shorts & theatrical shorts.

INTERNATIONAL TREASURES

(Div. of Inter-Global Treasures)
Box 5865
Philadelphia, PA 19128-0865
Phone: 215-849-3997
F. O. Pease, pres.
A. P. Taylor, v.p.
J. P. Sperling, sales mgr.
B. P. Weber, mgr., international mktg./sales
Distributor of TV films/tapes; importer & exporter of films/tapes.

IRIS FILMS INC.

155 W. 23rd St.
New York, NY 10011
Phone: 212-206-6400
Telex: 697-1610 IRIS
Morton Dubin, pres.
Jean Dubin, v.p.
John Ashenhurst, Richard Avedon, Cosimo, Jay Dubin, Howard Guard, Hiro, Stuart Macleod, dirs.
Jim Feyereisen, head of production
Sam Alexander, Apogee, Cinesong & Magi Synthavision
Producer of film/tape spot commercials, film programs on order, TV film/tape series, industrial & educational films (lease or loan) & open-end film commercials (made for TV); sales representative.

Jim Feyereisen, head of production
Sam Alexander, Apogee, Cinesong & Magi Synthavision

Producer of film/tape spot commercials, film programs on order, TV film/tape series, industrial & educational films (lease or loan) & open-end film commercials (made for TV); sales representative.

ITC ENTERTAINMENT

115 E. 57th St.
New York, NY 10022
Phone: 212-371-6660
Telex: 62678
Cable: Eyetecee, New York
Peter Holmes a'Court, pres.
Armando Nunez, exec. v.p., foreign sales
Murray Horowitz, exec. v.p., advertising-public relations
Joseph Ceslik, exec. v.p.-gen. sales mgr.
S. Allen Ash, v.p.-midwestern div. sales mgr.
Jim Stern, v.p.-eastern div. sales
Charlie Keys, v.p.-western div. sales
John Herrin, v.p.-southern div. sales mgr.
Elliott Abrams, exec. v.p., acquisitions

Branch Offices:

TORONTO, ONT. M4W 1A5: ITC Television/Cinema Distribution Inc., Manulife Center, Suite 1203, 55 Bloor St. W. Phone: 416-964-7795. Doralea Rosenberg, gen. mgr.

MONTREAL, QUE.: 1818 Ouest Rue Sherbrooke. Yordan Nicolov, agent
Producer & distributor of animation, motion picture features & TV film/tape series.

THE "IT IS WRITTEN" TELECAST

(Div. of Adventist Media Center)
1100 Rancho Conejo Blvd.
Newbury Park, CA 91320
Phone: 805-373-7733
Telex: 65-9245
Robert R. Frame, pres.
A. E. Krogstad, mgr.
George E. Vandeman, dir. & speaker
David L. Jones, producer-production mgr.
Roland Lenhoff, assoc. dir.
Derek A. Mustow, dir., public relations
Ruben Sanchez, assoc. dir., development
Royce C. Williams, field services
Producer & distributor of TV film/tape series.

RILEY JACKSON PRODUCTIONS

6353 Homewood Ave.
Hollywood, CA 90028
Phone: 213-464-4708
Riley Jackson, pres.

Distributor of motion picture features & foreign language films; producer of TV film/tape series; exporter & importer of films; recording facilities; other services.

HENRY JAFFE ENTERPRISES INC.

Sunset/Gower Studios
1420 N. Beachwood Dr.
Los Angeles, CA 90028
Phone: 213-466-3543

THE JAM HANDY ORGANIZATION

2900 E. Grand Blvd.
Detroit, MI 48202
Phone: 313-875-2450
Jamison Handy, pres.

Branch Office:

HOLLYWOOD, CA 90028: 1680 N. Vine.
Phone: 800-521-2940
Producer of animation, industrial & educational films (lease or loan), religious films, film/tape spot commercials, film programs on order, slides & balops (telops), slide film commercials & theatrical shorts; studio facilities for rent.

JANUS FILMS INC.

888 7th Ave.
New York, NY 10019
Phone: 212-753-7100
A. William J. Becker III, chmn.
Saul J. Turell, pres.
Jonathan B. Turell, dir., TV
Distributor of motion picture features, motion picture shorts, foreign language films, TV film/tape series & stock footage; film buyer; importer of films.

JAYAN FILM PRODUCTIONS

1245 Fowler St. NW
Atlanta, GA 30318
Phone: 404-876-7373
John E. Reichard, pres.
Jim Collins, dir.
Sharon Halslip, producer
Larry Krantz, post production mgr.
Chuck Clemens, dir.
Michael Marlow, producer
Producer of film/tape spot commercials.

JAY INC.

204 E. 58th St.
New York, NY 10022
Phone: 212-223-0800
Ferdinand J. Smith III, pres.
Gregory W. Smith, v.p.
Jerome J. Serafine Jr., sales mgr.
Animation; producers of film/tape series & commercials; industrial & educational films; custom music.

J.E.D. PRODUCTIONS CORP.

15 E. 40th St.
Suite 1101
New York, NY 10016
Phone: 212-532-2299
Telex: 234134
Cable: JEDFILM
Jackson E. Dube, pres.
Distributor of motion picture features, motion picture shorts, foreign language films & TV film/tape series; importer of films & TV film series; sales representative; TV rights.

JEFFERSON PRODUCTIONS

One Julian Price Place
Charlotte, NC 28208
Phone: 704-374-3823
Bailey Dwiggin, managing dir.
F. Lewis Robertson, gen. sales mgr.

Branch Office:

NEW YORK, NY 10022: 527 Madison Ave., Suite 214. Phone: 212-532-0922. Doug Robbins, rep

Producer of industrial & educational films (lease or loan), open-end film commercials (made for TV), TV film/tape series, film/tape spot commercials & film programs on order; studio facilities for rent; other services.

JENSEN FARLEY PICTURES INC.

556 East 200 South
Salt Lake City, UT 84102
Phone: 801-363-2040

JERRY JEROME PRODUCTIONS INC.

68 Windsor Gate
North Hills, NY 11040
Phone: 516-627-1949
Music for commercials & films; producer of film/tape spot commercials; other services.

THE JEWISH CHAUTAUQUA SOCIETY

838 Fifth Ave.
New York, NY 10021
Phone: 212-570-0707
Marshall Blair, pres.
Carl J. Burkons, v.p.
Av Bondarin, exec. dir.
Producer & distributor of educational films (lease or loan) & religious films.

JM PRODUCTION CO.

2208 Union St.
San Francisco, CA 94123
Phone: 415-346-3261
James E. Caruso & Mavis E. Arthur, exec. producers
Producer of animation, TV film/tape series & film/tape spot commercials; TV rights.

JMP VIDEOCONFERENCE GROUP

830 Third Ave.
New York, NY 10022
Phone: 212-758-8400
Bill Morton, pres.
Bob Bleyer, v.p.
Rob Drasin, dir., mktg.
Video production; other services.

GOROON JONES PROGRAMMING

2 Ledge Rd.
Scarborough, Ont. M1M 1H1
Phone: 416-267-1239
Gordon H. Jones, pres.
Independent Canadian program syndicator.

JOSEPH JOSEPHSON

64-II 99th St.
Forest Hills, NY 11374
Phone: 718-459-5216
Film consultant & videotape coordinating services; distributor of industrial & educational films (lease or loan).

JRD PRODUCTIONS

1222 16th Ave. S.
Box 121467
Nashville, TN 37212
Phone: 615-327-2532
Reg Dunlap, pres.
Sam Fuller, v.p., mktg.
Joyce Simmons, v.p., station sales
Jim Owen, account exec.
National & regional producer & syndicator of TV specials & series.

K & H PRODUCTIONS INC.

4141 Office Pkwy.
Dallas, TX 75204
Phone: 214-526-5268
R. K. Keitz, pres.
Tom Young, exec. v.p.
John Bronaugh, v.p., production
Producer of animation, industrial & educational films (lease or loan), open-end film commercials (made for TV), religious films, film/tape spot commercials, slides & balops (telops), slide film commercials & theatrical shorts; properties for lease;

recording facilities; studio facilities for rent; other services.

KANSAS CITY CHIEFS FOOTBALL CLUB

One Arrowhead Dr.
Kansas City, MO 64129
Phone: 816-924-9300
Distributor of industrial & educational films (lease or loan).

KATZ SPORTS

One Dag Hammarskjold Plaza
New York, NY 10017
Phone: 212-572-5500

ROBERT KEESHAN ASSOCIATES INC.

c/o Captain Kangaroo
555 W. 57th St.
9th Floor
New York, NY 10019
Phone: 212-975-2921
Producer of TV film/tape series; TV rights.

M. A. KEMPNER INC.

4699 N. Federal Hwy.
Suite 102
Pompano Beach, FL 33064
Phone: 305-946-7660
TWX: 510-956-9661
Marvin A. Kempner, pres.
Robert E. Elder, v.p.
Feature films & electronic games for TV.

KILLIAM SHOWS INC.

6 E. 39th St.
New York, NY 10016
Phone: 212-679-8230
Paul Killiam, pres.
John Rogers, v.p.
Producer of open-end film commercials (made for TV), TV film/tape series, film/tape spot commercials, film programs on order & theatrical shorts; distributor of motion picture features & shorts, industrial & educational films (lease or loan), producer & distributor of industrial & educational films, exporter of films; stock footage.

KING FEATURES ENTERTAINMENT

235 E. 45th St.
New York, NY 10017
Phone: 212-682-5600
TWX: 710-581-2391
Bruce L. Palsner, pres.
William E. Miller, v.p.
Leonard R. Soglio, v.p. & dir., sales
Samuel Gang, international sales dir.
Distributor of feature films & movies made for TV, animation, TV inserts & documentaries; producer of animation & syndicated series.

KING WORLD

150 El Camino Dr.
No. 305
Beverly Hills, CA 90212
Telex: 181051
Phone: 213-858-1833
Roger M. King
Michael King
Syndication of TV series.

DON KIRSHNER CABLE TELEVISION

505 Park Ave.
New York, NY 10022
Phone: 212-688-6940
Don Kirshner, chmn.
Herb Moelis, pres.
Producer of TV film/tape series.

THE HARLAN KLEIMAN CO. INC.

8560 Sunset Blvd.
7th Floor
Los Angeles, CA 90069
Phone: 213-659-1412
Harlan P. Kleiman, pres.
Lynn M. Kavner, dir., administration
David Pauker, dir., development

David Breecker, dir., business affairs
Producer of motion picture features & TV film/tape series.

KLEIN &

1111 S. Robertson Blvd.
Los Angeles, CA 90035
Phone: 213-278-5600
Bob Klein, pres.
Bruce Littlejohn, v.p., production
Barbara Abels, v.p., marketing

WALTER J. KLEIN CO. LTD.

6311 Carmel Rd.
Box 2087
Charlotte, NC 28211-2087
Phone: 704-542-1403
Walter J. Klein, pres.
Richard A. Klein & Robert P. Klein, v.p.s
Betsy Klein, distribution dir.
David Jordan, controller
Richard Melenson, dir., sales
Walt Jensen, dir., print sales.
Charles Shedd, Terry Losardo & Don Daso, dirs.

Roger Burgess, lab mgr.
David Sherwin, editorial dir.
Barbara Cade, computer dir.
Elizabeth Bodford, Denise Joseph, Sandy Newton, Julie Johnston, Mary Babcock, Betty Stephens & John Edwards, administration

Producer & marketer of sponsored films; editing, recording, mixing & projection services; animation, sound stage, music & storage facilities; commercial films/tapes.

KLINE COMMUNICATIONS CORP.

Box 38607
Los Angeles, CA 90038
Phone: 213-462-6371
Fred W. Kline, pres.
Verna M. Kline, secy.-treas.
Producer & distributor of news; distributor of stock footage; properties for lease.

KLUGE COMMUNICATIONS INC.

5350 W. Clinton Ave.
Milwaukee, WI 53223
Phone: 414-354-9490
Douglas Kluge, pres.
David Kluge, dir., sales
Celeste M. Regan, dir., mktg.
Robert W. Harmon, gen. mgr.
Film printing, processing & editing; audio recording & editing; music libraries; vdeo editing, transfer & duplication; slide duplication mounting, collating, trayng & creative slides; computer graphics.

KOMPAS/BIEL & ASSOCIATES

Box 25510
Milwaukee, WI 53225
Phone: 414-462-7010
John Kompas, pres.
Jacquelyn Biel, v.p.
Michael Schuster, mgr., programming
Mark Campbell, sales
Distributors of LPTV programming; consulting.

K-PAY ENTERTAINMENT INC.

8535 Sunset Blvd.
Los Angeles, CA 90069
Phone: 213-659-6361
Leonard Krane, pres.
Feature film distribution.

KPAY-TV CORP. —See K-PAY ENTERTAINMENT Inc. above.

N. LEE LACY/ASSOCIATES

8446 Melrose Place
Los Angeles, CA 90069
Phone: 213-852-1414
N. Lee Lacy, chmn. of board
Benson Green, pres.
Marian Owens, secy.-treas.
David Tate, v.p.-head of production

ALAN LANDSBURG PRODUCTIONS INC.

11811 W. Olympic Blvd.
Los Angeles, CA 90064
Phone: 213-208-2111
Alan Landsburg, chmn. of board
Howard Lipstone, pres.
Stan Golden, v.p., worldwide distribution
Producer of film programs on order; producer & distributor of TV film/tape series; distributor of motion picture features (See also Reeves Communications Corp.)

DON LANE PICTURES INC.

35 W. 45th St.
New York, NY 10036
Phone: 212-840-6355
Donald J. Lane, pres.
John W. Armstrong, producer/director
Carol Laufer, producer
Producer of industrial & educational films (lease or loan), newsreels, TV film/tape series, film/tape spot commercials & film programs on order.

WALTER LANTZ PRODUCTIONS INC.

6311 Romaine St.
Hollywood, CA 90038
Phone: 213-469-2907
Walter Lantz

LaROSE PRODUCTIONS LTD.

825 7th Ave.
New York, NY 10019
Phone: 212-541-7064
Lou LaRose, pres. & dir./cinematographer
Camille LaRose, v.p., sales
Terry Morelli, producer
Rick Lopes, sales
Louis Anthony LaRose, mgr., production
Film production.

THE LATHAM FOUNDATION

Latham Plaza Bldg.
Clement & Schiller
Alameda, CA 94501
Phone: 415-521-0920
Hugh H. Tebault, pres.
Wallace Jamie, v.p.
Richard L. Burns, mktg. & development officer
Steve Nagy, exec. film producer
Producer & distributor of TV film/tape series; educational films (lease or loan); foreign language films; stock footage.

LAUREL ENTERTAINMENT CORP.

421 S. Van Ness
Unit 39
Los Angeles, CA 90020
Phone: 213-387-9582
Lee Orgel, pres.
Producer & distributor of animation; distributor of motion picture features & TV film/tape series; exporter of films.

DICK LAVSKY'S MUSIC HOUSE

16 E. 42nd St.
New York, NY 10017
Phone: 212-697-9800
Dick Lavsky, pres.
Debra K. Bedell, Marina Kamen & Roy Kamen, contacts
Compose, arrange & produce original music; music library; sound effects; voice over casting; recording facilities.

LAWREN PRODUCTIONS INC.

Box 666
Mendocino, CA 95460
Phone: 707-937-0536
Lawrence A. Williams, pres.
Distributor of industrial & educational films & videocassettes.

ROBERT LAWRENCE PRODUCTIONS INC.

342 Madison Ave.
Suite 262
New York, NY 10173

Phone: 212-697-7268
Robert L. Lawrence, pres.
Producer of motion picture features, foreign language films, TV film/tape series & film programs on order; consulting, production, distribution & acquisition services.

LBS COMMUNICATIONS INC.

875 Third Ave.
New York, NY 10022
Phone: 212-418-3000
Telex: 420-829
TWX: 710-581-2240
Henry Siegel, chmn.-pres.
Dan Greenblatt, pres., LBS Distribution
Roger Lefkon, pres., LBS Entertainment
Phil Howort, pres., LBS Network
Robert Unkel, exec. v.p., corp. affairs
Michael Weiden, exec. v.p., advertiser sales
Paul Siegel, chief financial officer

Branch Offices:

CHICAGO, IL 60611: 625 N. Michigan Ave., Suite 1200. Phone: 312-943-0707

LOS ANGELES, CA 90069: 9220 Sunset Blvd., Suite 101-A. Phone: 213-859-1055
Distributor of advertiser-supported syndicated programming.

LCA/HIGHGATE PICTURES

16 W. 61st St.
New York, NY 10023
Phone: 212-397-9330
Kenin M. Spivak, v.p.
James M. McNamara, gen. sales mgr.
Producer & distributor of motion picture features, motion picture shorts & mini-series.

LEARN INCORPORATED

113 Gaither Dr.
Mount Laurel, NJ 08054
Phone: 609-234-6100
Bruce E. Corley, pres.
Nate Rosenblatt, v.p.
Steven Lember, mktg. dir.
Vic Brody, promotion dir.

LeSEA BROADCASTING NETWORK

Box 50250
Indianapolis, IN 46250
Phone: 317-773-5050
Producer of open-end film commercials (made for TV), religious films, TV film/tape series & film/tape spot commercials; recording facilities; studio facilities for rent; other services.

GENE LESTER PRODUCTIONS

4918 Alcove Ave.
North Hollywood, CA 91607
Phone: 818-769-6160
Gene Lester, pres.
Caroline Harding, assoc. producer
Ray Tamargo, cine & video cameraman
Producer of TV programs, documentaries & specials; film & video photography, editing & sound recording.

LE VAN ENTERPRISES INC.

203 N. Wabash Ave.
Chicago, IL 60601
Phones: 312-263-6319; 312-263-7991
Bob Lewandowski, pres.
Producer of programs & commercials for ethnic audiences.

LEVIEN INTERNATIONAL PRODUCTIONS

15 Chesterfield Hill
London W1, England
Phone: 629-4545
John D. LeVien, pres.

LEAR LEVIN PRODUCTIONS

16-A W. 88th St.
New York, NY 10024

Program Sources

Phone: 212-595-5526
Lear Levin, dlr./cameraman
Leslie McNeil, producer
Bernice Belth, production/business affairs mgr.
Producer of TV commercials.

LEVINSON ENTERTAINMENT VENTURES INTERNATIONAL INC.

650 N. Bronson Ave.
Suite 250
Los Angeles, CA 90004
Phone: 213-460-4545
Telex: 188166
Robert S. Levinson, pres.
Sandra S. Levinson, v.p.
Packaging of motion picture, TV, cable & video in worldwide market.

JACK LIEB PRODUCTIONS INC.

200 E. Ontario St.
Chicago, IL 60611
Phone: 312-943-1440
Warren H. Lieb, pres.
Producer & distributor of industrial & educational films (lease or loan), newsreels, open-end film commercials (made for TV), religious films, TV film/tape series, film/tape spot commercials, film programs on order, slides & balloons (telops), slide film commercials & theatrical shorts; other services.

LIGHTSTREAM PRODUCTIONS

12031 Ventura Blvd.
Suite 1
Studio City, CA 91604
Phone: 818-766-2060

HAL LINKER PRODUCTIONS

4021 Royal Oaks Place
Encino, CA 91436
Phone: 818-789-3308
Producer of TV film/tape series; industrial & educational films (lease or loan) & stock footage.

LINSMAN FILM

6930 E. First St.
Scottsdale, AZ 85251
Phones: 602-949-9008; 212-517-2044 (New York)
Telex: 220883 TAUR
TWX: 710 581 5380 TPNYK
William D. Linsman, dir.
Paul Panich, v.p.
Gayle Kirschenbaum, east coast rep.
Tom Erickson, midwest rep.
Marjorie Rosenman, west coast rep.
Producer of TV commercials & programs.

LIONHEART TELEVISION INTERNATIONAL

40 W. 57th St.
Suite 415
New York, NY 10019
Phone: 212-541-7342
Distributor of motion picture features, industrial & educational films (lease or loan), newsreels, motion picture shorts, foreign language films, TV film/tape series & theatrical shorts; film buyer; importer of films & TV film series.

L.I. TV-NEWS

Box 12552
Orlando, FL 32859
Phone: 305-855-2975
Paul M. Cicarelli, pres. & sales dir.
Joan C. Cicarelli, v.p.
Independent TV news service; feature stories; convention coverage; editorial services; documentaries; film & tape programs on order.

LOCAL PROGRAM NETWORK

250 Fifth Ave.
Suite 503
New York, NY 10001
Phone: 212-532-2684

LOBEL PRODUCTIONS

33 E. 74th St.
New York, NY 10021
Phone: 212-472-1175
Herb Loebel, dir.
Bob Cohen, cameraman
Herb Schon, exec. producer & rep.
Bonnie Morley, producer
Producer of film/tape spot commercials.

LONDON TELEVISION SERVICE

Hercules House
Hercules Rd.
London SE1 7DU, England
Phone: 01-928-2345
Telex: 915 444
Peter McDermott, pres.
Peter Coldham, v.p.
Sally Barrett, sales exec., U.S.
Jackie Huxley, sales exec., Europe
Producer & distributor of educational series & documentaries.

LOOK & CHAPIN

45 E. 22nd St.
New York, NY 10010
Phone: 212-254-4615
Richard E. Look & Stephen Chapin, partners
Jeanne Neary, rep.-producer
Original music & scoring for commercials.

LORIMAR PRODUCTIONS INC.

10202 W. Washington Blvd.
Culver City, CA 90230
Phone: 213-202-2000

Branch Office:

NEW YORK, NY 10019: 1345 Ave. of the Americas. Phone: 212-765-1061

JAMES LOVE PRODUCTIONS INC.

18 E. 48th St.
New York, NY 10017
Phone: 212-751-0728
James A. Love, pres.
Bruce Gaffney, sales dir.
Producer of industrial & educational films (lease or loan), open-end film commercials (made for TV), TV film/tape series, film/tape spot commercials & film programs on order; other services.

LOVINGER, TARDIO, MELSKY INC.

157 E. 35th St.
New York, NY 10016
Phone: 212-532-3311
Barney Melsky, pres.-dir., sales
Neil Tardio, Jeff Lovinger & Ed Bianchi, dirs.
Laurence Dubin, v.p.-production mgr.
Michelle O'Connell, sales rep.
Producer of motion picture features, open-end film commercials (made for TV), motion picture shorts & film/tape spot commercials; music videos.

LUCAS/McFAUL INC.

320 W. 46th St.
New York, NY 10036
Phone: 212-581-3970
Commercial music production.

LUTHERAN CHURCH IN AMERICA

231 Madison Ave.
New York, NY 10016
Phone: 212-696-6777
Department of Telecommunications:
Clement W. K. Lee, dir.; Roy T. Lloyd, asst. dir.
Distributor of TV film/tape series, film/tape spot commercials & properties for lease.

LUTHERAN TELEVISION

2185 Hampton Ave.
St. Louis, MO 63119
Phone: 314-647-4999
Jan Meyer

Animation; producer & distributor of religious films & TV film/tape series; distributor of foreign language films.

MADISON INTERNATIONAL GROUP INC.

488 Madison Ave.
New York, NY 10022
Phone: 212-688-7274
Evelyn Carter, chmn.
Charles Waas Gerber, pres.
Syndication; production of commercials, TV series & training films; public relations services; marketing.

MADISON PACIFIC INC.

Box 5597
Sherman Oaks, CA 91413
Phones: 818-990-6196; 213-874-6633
Robert W. Stabler, pres.
Clifford E. Enger, v.p.
Patricia A. Tracey, secy.-treas.
Motion picture film & videotape production.

MAGIC KEY —See Newhoff-Blumberg Inc.

MAGICDM

2801 Wayzata Blvd.
Suite 2
Minneapolis, MN 55405
Phone: 612-377-9857
Daniel D. Witkowski, pres.
James Miller, production
Producer & distributor of TV film/tape series & theatrical shorts; artists representative; importer of TV film series; TV rights; children's programming.

MAGNAVERDE PRODUCTIONS

(Div. of Spanish International Network)
250 Park Ave.
New York, NY 10177
Phone: 212-953-7550
Fred Landman, v.p.
Jennifer Cashoty, dir., new business development
Distributor of Spanish language programming & GalaVision, Spanish language pay TV service.

MAJOR LEAGUE BASEBALL PRODUCTIONS

1212 Ave. of the Americas
New York, NY 10036
Phone: 212-921-8100
Geoff Bellfante, v.p.
Rick White, v.p., promotions & mktg.
Joe Podesta, pres., promotions
Jim Holland, v.p., promotions
Larry Parker, exec. producer
Mike Kostel & Tim Parker, sr. producers
Producer of film programs on order; producer & distributor of industrial & educational films (lease or loan) & TV film/tape series; distributor of motion picture shorts; stock footage; TV rights; other services.

MANBECK PICTURES CORP.

3621 Wakonda Dr.
Des Moines, IA 50321
Phone: 515-285-8345
Earl Manbeck Jr., pres.
Bonnie Manbeck, v.p.
Ken Weldon, sales
Distributor of TV programs on videotapes.

EDDY MANSON PRODUCTIONS INC. & MARGERY MUSIC INC.

7245 Hillside Ave.
No. 216
Los Angeles, CA 90046
Phone: 213-874-9318
Eddy Lawrence Manson, pres.
Paula M. Manson, v.p.
Producer of music for all media.

MARATHON ENTERTAINMENT

110 E. 59th St.
New York, NY 10022
Phone: 212-753-3860
Alan Lubell
Distributor of "Greatest Sports Legends" series & the NY City Marathon.

MARATHON INTERNATIONAL PRODUCTIONS

211 E. 51st St.
New York, NY 10022
Phone: 212-688-1130
Konstantin Kalsner, pres.
Martha Faberman, production mgr.
Producer of newsreels, motion picture shorts, TV film/tape series, news film programs on order & theatrical shorts; producer & distributor of industrial & educational films (lease or loan).

MARINELAND OF FLORIDA INC.

Rte. 1
Box 122
St. Augustine, FL 32086
Phone: 904-471-1111
Bill Huck, publicity
Distributor of educational films (lease or loan) & stock footage.

ALAN F. MARTIN

1776 Hovsons Blvd.
Toms River, NJ 08753
Phone: 201-255-4525
Distributor of religious films.

MARYKNOLL FILMS

Maryknoll, NY 10545
Phone: 914-941-7590
Rev. Paul Newpower, M.M., dir., media relations
Producer & distributor of industrial & educational films (lease or loan), religious films, motion picture shorts, foreign language films & TV film/tape series.

MASTER KEY —See Newhoff-Blumberg Inc.

MASTER MOTION PICTURE CO.

44 Piedmont St.
Boston, MA 02116
Phone: 617-426-3592
Editing, processing, recording, projection room, storage, etc.

MAX MEDIA

5371 Wilshire Blvd.
No. 216
Los Angeles, CA 90036
Phone: 213-937-0843
Ron Diamond, pres.
Producer & distributor of animation, motion picture features, motion picture shorts & theatrical shorts; exporter & importer of films; distributor of foreign language films.

MAYSLES FILMS INC.

250 W. 54th St.
New York, NY 10019
Phone: 212-582-6050
Film production & distribution.

MCA TV

(Div. of MCA Inc.)
445 Park Ave.
New York, NY 10022
Phone: 212-759-7500
Telex: 127788
TWX: 710-581-550
Lou Friedland, chmn.
Don Menchel, pres.
Mort Slakoff, v.p., creative services
Bob Davis, v.p.-dir., research & sales development
Shelly Schwab, sr. v.p., marketing
Bert Herbert, v.p.-research mgr.
Carl Russell, sr. v.p., sales

Jim Kraus, v.p., northeast area
 Bobbi Fisher, v.p., station clearances
 Stephanie Beatty, sales exec.
 David Brenner, v.p., advertiser sales

Branch Offices:

CLEVELAND, OH 44107: 14600 Detroit Ave., Suite 1040. Phone: 216-221-6770. Phil Conway, v.p., mid-central area

UNIVERSAL CITY, CA 91608: 100 Universal City Plaza. Phone: 818-508-1241. Marc Grayson, v.p., sales, western area; Bill Smith, sales exec.

DALLAS, TX 75230: 12740 Hillcrest Rd., Suite 115. Phone: 214-386-6400. Tom Maples, v.p., sales, southwest area

ATLANTA, GA 30342: 175 W. Wieuca Rd. NE, Room 104. Phone: 404-257-9166. Carl Runge, v.p., southeast area; Richard Nailling, sales exec.

CHICAGO, IL 60611: 425 N. Michigan Ave., Phone: 312-337-1100. Paul Hoffman, v.p., sales, midwest; Jeff McElheney, sales exec.
 Distributor of syndicated TV products, off network & first run for cash and/or advertiser supported.

MCA TV INTERNATIONAL

100 Universal City Plaza
 Universal City, CA 91608
 Phone: 818-508-2564
 Cable: Musicor
 Telex: 67-7053

Robert E. Bramson, pres.
 Colin P. Davis, exec. v.p.

Foreign Offices:

AMSTERDAM: Box 9258, Rijswijkstraat 175, Amsterdam W. 3, Netherlands. Michael Brodie, gen. mgr.

BEIRUT: Sammakieh Bldg., 1324 Mme. Curie St., Lebanon. Phone: 369175/353830. Telex: 20397. Kamal Sayegh, v.p.

LONDON: 139 Piccadilly, W1, England. Phone: 01-629-2887. Telex: 299570. Don Gale, v.p.

MEXICO CITY: Cordoba No. 42-301, Mexico, D.F. 06700. Phone: 905-533-5603. Telex: 017-76-363. Francisco Padilla, v.p.

MUNICH: Ismaningerstrasse 98, 8 Munich 80, West Germany. Phone: 89-98-9372. Telex: 841-522700. Hendrick Van Daalen, v.p.

PARIS: 8 Rue La Boetie, 75-Paris, 8eme France. Phone: 265-9780. Telex: 842-290801. Claude Perrier & Roger CordJohn, v.p.s

SAN JUAN: Universal Pictures Corp. of Puerto Rico, Box 8291, PR 00910. Phone: 809-725-1353. Telex: 365-4383 Via WUI. Alfredo Lopez

SAO PAULO: Rua Said Aiach, 305, Caixa Postal 1964, Brazil. Phone: 884-0166. Telex: 391-1123206. Wanderley Fucclolo, v.p.

SYDNEY: Universal House, Pelican & Poplar Sts., GPO Box 3175, Australia. Phone: 267-9844/9032. Telex: 790-25687. Pal Cleary, v.p.

TOKYO: Maison Hirakawa Bldg., 2-5-2, Hirakawa Cho, Chiyoda-ku, Tokyo 102, Japan. Phone: 265-5726/27. Keinosuke Kuragaki, v.p.

TORONTO, ONT.: MCA Bldg., 2450 Victoria Park Ave., Willowdale M2J 4A2 Canada. Phone: 416-491-3000. Telex: 06-966876. Peter Hughes, v.p.

MCA UNIVERSAL CORPORATE FILM DIVISION

100 Universal Plaza
 Universal City, CA 91608
 Phone: 213-985-4321
 William Burch, pres.
 Bruce Green, dir.
 Commercial & industrial motion picture film production.

McCANN-ERICKSON INC.

485 Lexington Ave.
 New York, NY 10017
 Phone: 212-697-6000

Eugene A. DeWitt, exec. v.p., media services
 Richard J. Busciglio, sr. v.p.-dir. broadcast/USA
 Saul Cohen, v.p.-gen. mgr./national broadcast

Stephen E. Blum, v.p.-asst. gen. mgr./broadcast
 Marc Goodman & Marie Skelly, v.p.s-network account supervisors
 Lenore Stewart, network account supervisor

Hadassa Gerber, sr. v.p.-dir., media information & new technologies (MINT)

Branch Office:

LOS ANGELES, CA 90048: 6420 Wilshire Blvd. Phone: 213-655-9420. John Rhone, TV program exec.

McDONNELL DOUGLAS CORP.

(Film & TV Communications)
 3855 Lakewood Blvd.
 Suite 36-16
 Long Beach, CA 90845
 Phone: 213-593-0775
 John Nash
 Phone: 213-593-0774
 Vern Barry

Producer of foreign travel films, TV film/tape series & film/tape spot commercials; producer & distributor of news, film programs on order & stock footage; recording facilities; studio facilities for rent.

McFARLANE MOBILVISION

20430 Glasgow Dr.
 Saratoga, CA 95070
 Phone: 408-867-6333
 Robert T. McFarlane, pres.
 William Johnson, chief engineer
 Producer of industrial & educational films (lease or loan), religious films, TV film/tape series & film/tape spot commercials; recording facilities; other services.

McGUANE STUDIO INC.

881 7th Ave.
 Suite 915
 New York, NY 10019
 Phone: 212-582-8925
 James P. McGuane, dir.
 Nicole Ma, production
 Producer of industrial, educational & documentary films; TV film/tape series; film/tape spot commercials, film programs on order & theatrical shorts; properties for lease.

MCI PRODUCTIONS

10 Greenway Plaza
 Houston, TX 77046
 Phone: 713-627-9270
 John T. Crowe, mgr.

MEADOWLANE ENTERPRISES INC.

15201 Burbank Blvd.
 Van Nuys, CA 91401
 Phone: 213-988-3830
 Steve Allen, pres.

James D. Freeman, secy.-treas.
 18 TV specials "Meeting of Minds" for PBS network.

MEDALLION TELEVISION ENTERPRISES INC.

8831 Sunset Blvd.
 Suite 100
 West Hollywood, CA 90069
 Phone: 213-652-8100
 John A. Ettlinger, pres.
 Greta Ettlinger, v.p.

MEDIACAST TELEVISION ENTERTAINMENT

300 W. Washington
 Suite 711
 Chicago, IL 60606
 Phone: 312-332-3288
 Thomas Edinger, pres.
 Barry Wolf, v.p.
 Keith Grandolph, sales mgr.
 Pat Kelly, dir., mktg.
 Max Stuart, foreign sales
 TV program production, syndication & distribution.

THE MEDIA EXCHANGE INC.

217 S. Payne St.
 Alexandria, VA 22314
 Phone: 703-548-7039
 Thomas A. D'Onofrio, pres.
 Thomas M. Shaw, v.p., mktg.
 Sandra D'Onofrio, secy.-treas.
 Film & video production & services.

MEDIA HOME ENTERTAINMENT INC.

116 N. Robertson Blvd.
 No. 909
 Los Angeles, CA 90048
 Phone: 213-855-1611
 Stephen Diener, chmn.
 Joseph Wolf, vice chmn.
 Ron A. Safinick, pres.
 Jack Bernstein, sr. v.p., mktg. & distribution
 Barbara Javitz, v.p., acquisition
 Dick Spingola, v.p., finance
 Phil Callaghan, v.p., finance & administration
 Jere Hausfater, v.p., business affairs
 Alan Ostroff, v.p., sales
 Carol Lee, dir., creative services
 Vicki Greenleaf, dir., publicity
 Leslie Wintner, art dir.
 Pat Ingram, dir., personnel
 Therese Cavanaugh, asst. to dir., personnel
 Purchase film rights for videocassette distribution; mfr. & distributor of videocassettes.

MEDIA SALES CORP.

3 E. 54th St.
 New York, NY 10022
 Phone: 212-888-4848

MEDIATECH

110 W. Hubbard
 Chicago, IL 60610
 Phone: 312-828-1146
 Susan Plachcinski
 Distributor of industrial & educational films (lease or loan), religious films, TV film/tape series, kinescope, film/tape spot commercials & film programs on order; film handlers; laboratory facilities & services; storage & projection room facilities.

MEDIAVISION INC.

1709 Bloor St. W.
 Toronto, Ont. M6P 1B2
 Phone: 416-762-8107
 Telex: 0622680
 G. C. Frostad, board chmn.
 Mark Frostad, pres.
 Jo-Ellen Frostad & Michael Miville, v.p.s

Producer & distributor of TV film/tape series; exporter of films; film buyer; film handlers.

DON MEIER PRODUCTIONS

520 N. Michigan Ave.
 Chicago, IL 60611
 Phone: 312-222-1755
 Producer of TV film/tape series; producer & distributor of films (lease).

LEE MENDELSON FILM PRODUCTIONS

1408 Chapin Ave.
 Burlingame, CA 94010
 Phone: 415-342-8284
 Lee Mendelson, owner
 Producer of industrial & educational films (lease or loan), open-end film commercials (made for TV), TV film/tape series, film/tape spot commercials, film programs on order & theatrical shorts.

MENNONITE MEDIA SERVICES

1251 Virginia Ave.
 Harrisonburg, VA 22801
 Phone: 703-434-2026
 Don D. Reber, mktg. dir.
 Distributor of religious programming to radio stations & columns to newspapers; public service announcements.

METROMEDIA PRODUCERS CORP.

5 TV Place
 Needham, MA 02192
 Phone: 617-449-0400
 Robert M. Bennett, sr. v.p., Metromedia Inc.
 Robert Wood, pres.
 Chet Collier, exec. v.p.
 Paul Rich, v.p., sales
 Bruce Marson, v.p., production
 Carl Menk, v.p., station sales

Branch Offices:

NEW YORK, NY 10017: 420 Lexington Ave. Phone: 212-953-1744

LOS ANGELES, CA 90026: 5746 Sunset Blvd. Phone: 213-462-7111

Medical programs, daily magazine show, children's series, situation comedy-drama, documentaries, news inserts, docu-dramas & instructional.

METROSPORTS

6151 Executive Blvd.
 Rockville, MD 20852
 Phone: 301-984-9600
 Leonard L. Klompus, pres.-chief exec. officer
 Paul A. Karlsson, exec. v.p.
 Marcia J. Cherner, v.p.
 Jules Winn, v.p., programming

Branch Office:

LOS ANGELES, CA 90067: 2029 Century Park East, Suite 600. Phone: 213-552-9692
 Independent sports syndication.

METROTAPE

(Div. of Metromedia Inc.)
 205 E. 67th St.
 New York, NY 10021
 Phone: 212-535-1000
 James Murphy, production mgr.

JEFFREY METZNER PRODUCTIONS

295 Fifth Ave.
 New York, NY 10016
 Phone: 212-532-9670
 Jeffrey Metzner, dir.
 Jerry Cotts, dir.-cameraman
 Susan Paskoski, exec. producer
 Rinaldo Frattonillo, sales representative
 Producer of industrial & educational films (lease or loan), open-end film commercials (made for TV) & film/tape spot commercials.

Program Sources

MGM/UA TELEVISION PRODUCTIONS

(Division of MGM/UA Entertainment Co.)
10202 W. Washington Blvd.
Culver City, CA 90230
Phone: 213-558-5000

David Gerber, pres., MGM/UA TV Production Group
Lawrence E. Gershman, pres., MGM/UA TV Group

Lynn Loring, sr. v.p. in charge of programming & production

Valerie Cavanaugh, sr. v.p. in charge of business affairs

Leslie H. Friends, v.p., administration
Diana Dreiman, v.p., comedy development
Tony Jonas, v.p., dramatic series development

George Paris, v.p., syndicated programming & special projects

Michael Lauer, v.p., business affairs
Jeanne Newman, dir., business affairs

Steve Knissey, dir., business affairs
Sheryl Hardy, v.p., TV International

David Gerber, Leonard Goldberg, Eric Bercovici, Jerry Ludwig, Hal Sitowitz, Patricia Jones & Donald Reiker, producers

Peter Preis, dir., western sales
William Trotter, mgr., western div.

Branch Offices:

NEW YORK, NY 10019: 1350 Ave. of the Americas. Phone: 212-708-0300. Joseph C. Tirinato, pres., TV distribution; Rob Corona, gen. sales mgr.; Susan Swimer, v.p., creative mktg.; Jean Goldberg, v.p., mktg. research; Philip Smith, national sales mgr.; Chuck Atkins, div. mgr.; Stacey Valenza, mgr., contract services-asst. to pres.; TV distribution; Donna Landau, advertising & sales promotion mgr.

CHICAGO, IL 60601: 333 N. Michigan Ave. Phone: 312-263-1490. Robert Horen & Thomas A. Dwyer, div. mgrs.; Michael Caponi, account exec., TV distribution

ATLANTA, GA 30309: 1819 Peachtree St. NE, Suite 620. Phone: 404-352-3465. Kenneth DuBow, div. mgr., TV distribution

DALLAS, TX 75231: 10300 North Central Expressway, Suite IVB-274. Phone: 214-692-1990. Peter Newgard, div. mgr., TV distribution.

MG/PERIN INC.

124 E. 40th St.
New York, NY 10016
Phone: 212-371-1622

Marvin M. Grieve, pres.
Richard Perin, exec. v.p.
Fran Reiter, dir., sales
Producer & distributor of TV programming.

MGS SERVICES

619 W. 54th St.
New York, NY 10019
Phone: 212-765-4500

Branch Offices:

CHICAGO, IL 60611: 201 E. Erie St. Phone: 312-337-3761

HOLLYWOOD, CA 90038: 1153 N. McCadden Place. Phone: 213-463-1124

CHARLES MICHELSON INC.

9350 Wilshire Blvd.
Beverly Hills, CA 90210
Phone: 213-278-4546
Charles Michelson
Producer of film/tape spot commercials; distributor of motion picture features; exporter of films; film buyer; importer of films & TV film series; properties for lease; studio facilities for rent; TV rights.

MIOWEST FILM STUDIOS

7330 N. Rogers Ave.
Chicago, IL 60626
Phone: 312-743-1239
Alfred K. Levy, production mgr.
Producer of industrial & educational films (lease or loan).

MIGHTY MINUTE PROGRAMS

840 Battery St.
San Francisco, CA 94111
Phone: 415-788-1211
David Meblin & Andrew Meblin, execs.
Editing, processing, sales & distribution of short informational programs.

MILBERG THEATRICAL PRODUCTIONS INC.

3200 N.E. 36th St.
No. 114
Fort Lauderdale, FL 33308
Phones: 305-566-0568; 914-763-8387
Mildred Freed Alberg, pres.-producer
Tom Ryan, v.p.
Producer & distributor of TV films & documentaries.

DICK MILLER ASSOCIATES

105 W. 18th St.
New York, NY 10010
Phone: 212-929-7010
Dick Miller, pres.-dir.
Bill Mason, dir.
Steve Rothfeld, v.p., production
Producer of film/tape spot commercials.

WARREN MILLER FILMS

505 Pier Ave.
Hermosa Beach, CA 90254
Phone: 213-376-2494
Warren A. Miller, pres.
Bob Knop, production mgr.
Producer of motion picture shorts & film programs on order; producer & distributor of motion picture features, industrial & educational films (lease or loan) & stock footage; TV rights.

MILLER PRODUCTIONS INC.

211 E. 7th
No. 101
Austin, TX 78701
Phone: 512-474-1454
Fred W. Miller, pres.
Diane M. Swinney, secy.-treas.-adminstrative asst.
Producer of industrial & educational films (lease or loan), newsreels, religious films, TV film/tape series & film programs on order.

MILNER-FENWICK INC.

2125 Greenspring Dr.
Timonium, MD 21093
Phone: 301-252-1700
David Milner, pres.
Richard Milner, v.p.
Animation; producer of TV film/tape series & film programs on order; producer & distributor of industrial & educational films (lease or loan); music library; recording facilities; studio facilities for rent; other services.

MIS SYNOCATIONS/INTERPUBLIC TELEVISION

485 Lexington Ave.
New York, NY 10017
Phone: 212-697-6000
David Martln
Phill Howort
Ruth Vitale

MR. WIZARD STUDIO

Box 83
Canoga Park, CA 91305
Phone: 818-703-1227
Don Herbert, pres.

Producer & distributor of TV film/tape series & news.

MIZLOU TELEVISION

535 Fifth Ave.
New York, NY 10017
Phones: 212-244-1930; 212-244-3750

MOOE Z PRODUCTIONS INC.

Box 8050
3075 W. Liberty Ave.
Pittsburgh, PA 15216
Phone: 412-343-8700
Robert L. Stone, pres.
James M. Seng, theater mgr.

Branch Office:

LOS ANGELES, CA 90034: 1904 Preuss Rd. Phone: 213-870-3190
Producer of sales promotion, training safety, public relations & religious films; editing & recording facilities.

MODERN SOUND PICTURES INC.

1402 Howard St.
Omaha, NE 68102
Phone: 402-341-8476
Keith T. Smith, pres.
Margareth M. Smith, secy.-treas.
Distributor of motion picture features, newsreels, religious films, motion picture shorts, foreign language films & TV film/tape series.

MODERN TV

(Div. of Modern Talking Picture Service Inc.)
5000 Park St. N.
St. Petersburg, FL 33709
Phone: 813-541-7571
William M. Oard, pres.
Dan C. Kater & James McPoland, v.p.s

Film Libraries:

ATLANTA, GA 30336: 4705-P Bakers Ferry Rd. Phone: 404-696-2025

DALLAS, TX 75212: 2564 W. Commerce. Phone: 214-638-2363

SAN FRANCISCO, CA 94105: 149 New Montgomery St. Phone: 415-543-4075

BURR RIDGE, IL 60521: 161 Tower Dr. Phone: 312-325-4580

MARKHAM, ONT. L3R 2M9: 115 Torbay Rd. Unit 9. Phone: 416-475-3570
Distributor of industrial & educational films (lease or loan), religious films, motion picture shorts & TV film/tape series.

MOFFITT-LEE PRODUCTIONS

1438 N. Gower St.
No. 250
Hollywood, CA 90028
Phone: 213-557-4052
John Moffitt, producer
Pat Tourk Lee, co-producer
Amy Kimeiman, exec. in charge of production
Nancy Kurshner & Christie Stentz, assoc. producers
Jeff Thorsen, production coordinator
Producer of TV film/tape series.

MOGULL FILM CO.

1280 North Ave.
Plainfield, NJ 07062
Phone: 201-753-6000
Charles Mogull, pres.
Distributor of industrial & educational films (lease or loan), motion picture shorts, foreign language films & film programs on order; film rental.

NELSON MORRIS PRODUCTIONS INC.

34-31 35th St.
Astoria, NY 11106
Phone: 212-753-1484

WILLIAM MORRIS AGENCY INC.

1350 Ave. of the Americas
New York, NY 10019
Phone: 212-586-5100
Lou Weiss, exec. v.p., Television Worldwide
Lucy Aceto, Jim Arnoff, Leo Bookman, Art Fuhrer, Jim Griffin, De'Lois Jacobs, Ken Lindner, Leon Memoli, Steven Starr, Stephen Lane & Ron Yatter

Branch Offices:

BEVERLY HILLS, CA 90212: 151 El Camino Dr. Phone: 213-274-7451, Jerry Katzman, head, Los Angeles TV Dept.; Larry Auerbach, Arthur Axelman, Alan Berger, Norman Brokaw, Aaron Cohen, Robert Crestani, Ruth Engelhardt, Tony Fantozzi, Bob Goodman, Sam Haskell, Alan Iezman, Sol Leon, Gary Loder, Deborah Miller, Marc Pariser, Pam Prince, Joe Rivkin, Hal Ross, David Schiff, Mark Teitelbaum, Steve Weiss, Fred Westheimer & Jeff Witjas

LONDON, ENGLAND: Jane Annakin, TV head
Artists representative.

MOTHER BASILEA FILMS

9849 N. 49th St.
Phoenix, AZ 85028

MOTION PICTURE ENTERPRISES INC.

Box 276
Tarrytown, NY 10591
Phone: 212-245-0969
Herbert R. Pitzer, pres.
Editing, processing, recording, projection room & storage facilities; rental facilities for editing equipment.

MOTION PICTURE SERVICE CO.

125 Hyde St.
San Francisco, CA 94102
Phone: 415-673-9162
Lino N. Kwong, pres.
Animation; producer of open-end film commercials (made for TV) & film/tape spot commercials; laboratory facilities & services; music library; recording facilities; other services.

MOVIELAB INC.

619 W. 54th St.
New York, NY 10019
Phone: 212-586-0360
Norman Rinehart, v.p., sales
Peter P. Cardasis, sales administration
James P. Kearney, sales
Bernie Macklin, v.p., sales, eastern region
Laboratory facilities & services; post production video facilities.

M/R PRODUCTIONS INC.

31 E. 28th St.
New York, NY 10016
Phone: 212-889-7315
Sholom Rubinstein, exec. producer
Lew Merrim, dir., photography
Producer of medical, industrial & educational films, film/tape spot commercials & film programs on order.

MSN (MODERN SATELLITE NETWORK) THE INFORMATION CHANNEL

(Div. of Modern Talking Picture Service Inc.)
45 Rockefeller Plaza
New York, NY 10111
Phone: 212-765-3100
Dan Kater, v.p.-gen. mgr.
Distributor of industrial & educational films (lease or loan) & theatrical shorts.

MTM ENTERPRISES INC.

4024 Radford Ave.
Studio City, CA 91604
Phone: 213-760-5000

MULLER MEDIA INC.

23 E. 39th St.
New York, NY 10016
Phone: 212-683-8220
Robert B. Muller, pres.
Daniel E. Mulholland, exec. v.p.
Zee Guerra, dir., special projects
Producer & distributor of motion pictures,
TV programs & animation to all media.

MULTIMEDIA ENTERTAINMENT

75 Rockefeller Plaza
New York, NY 10019
Phone: 212-484-7025
Mike Weinblatt, pres.
Don Dahlman, v.p.
Richard C. Thrall, sr. v.p., programs
Tom Robertson, v.p., special programs
Dick Mincer, v.p., program development
Leland Jackoway, v.p., syndication sales
Joseph Citarelli, v.p., media sales
Marsha B. Greenberg, v.p., creative services

Branch Office:

CINCINNATI, OH 45202: 140 W. 9th St.
Phone: 513-352-5955
NASHVILLE, TN 37203: 3401 West End Bldg.
Phone: 615-298-1425
Producer & syndicator of TV programming.

MURDOCK PRODUCTIONS INC.

5621 Creek Rd.
Cincinnati, OH 45242
Phone: 513-891-7880
Charles K. Murdock, pres.
Gilbert R. Rozzo, gen. mgr.
Producer of TV film/tape series, film/tape spot commercials, slides & balops (telops) & slide film commercials.

MUSIC MAKERS INC.

200 Central Park South
New York, NY 10019
Phone: 212-245-3737
Mitch Leigh, creative dir.
Producer of open-end film commercials (made for TV), TV film/tape series, film/tape spot commercials, film programs on order & theatrical shorts; music library; music for commercials & films; other services.

MUSIFEX INC.

2420 Wilson Blvd.
Arlington, VA 22201
Phone: 703-525-6476
E. Robert Velazco, pres.
J. Rich West, v.p.
Music library, recording facilities; studio facilities for rent.

NATIONAL AUDIOVISUAL CENTER (GSA)

Washington, DC 20409
Phone: 301-763-1896
William Blakefield, information services
Distributor of motion picture shorts; film programs on order; central clearinghouse for federally produced audiovisual programs.

NATIONAL AUDUBON SOCIETY

950 Third Ave.
New York, NY 10022
Phone: 212-832-3200

NATIONAL FILM BOARD OF CANADA

16th Floor
1251 Ave. of the Americas
New York, NY 10020
Phone: 212-586-5131
Mary Jane Terrell, mktg. mgr.
Distributor of animation, industrial & educational films (lease or loan), motion picture shorts, foreign language films, theatrical shorts & individual program-documentaries for TV.

NAVY OFFICE OF INFORMATION (OI-23)

Dept. of the Navy
Washington, DC 20350-1200
Phone: 202-695-2916
Commander J. A. Garrow, chief of information
Capt. J. C. Dewey, deputy chief of information
Lt. Commander M. J. Stull, dir., field activities

Branch Offices:

BOSTON, MA 02110: 470 Atlantic Ave.
Phone: 617-426-0490

NEW YORK, NY 10022: 133 E. 58th St., 15th Floor. Phone: 212-826-4653

ATLANTA, GA 30309-3117: 1365 Peachtree St. NE, Suite 450. Phone: 404-881-2101

CHICAGO, IL 60603-5705: 55 E. Monroe, Suite 1536. Phone: 312-353-5000

DALLAS, TX 75242: 1114 Commerce St., Suite 811. Phone: 214-767-2553

LOS ANGELES, CA 90024: 11000 Wilshire Blvd., Suite 11100. Phone: 213-209-7481

SEATTLE, WA 98115-5013: U.S. Naval Station. Phone: 206-526-3213
Direction of Dept. of Navy public affairs program.

NBC ENTERPRISES INC.

(Subsidiary of National Broadcasting Co.)
30 Rockefeller Plaza
New York, NY 10020
Phone: 212-664-4444
Telex: 662131
Jerome Wexler, pres.
Susan Beckett, v.p., business affairs
Charlotte Myska, administrator, mktg.
Distributor of network programs

NBC INTERNATIONAL LTD.

30 Rockefeller Plaza
New York, NY 10020
Phone: 212-664-4444
Telex: 662131
Jerome Wexler, pres., NBC Enterprises
Mike Perez, v.p., international sales
Eric Stanley, dir., international sales
Lesley A. Gallo, mgr., international sales
Distribution of network programs worldwide.

NEBULAE PRODUCTIONS

31-90 140th St.
Flushing, NY 11354
Phone: 212-886-6242
Roy Kamen & Terry Kamen
Videotape production & distribution.

TED NEMETH STUDIOS

630 9th Ave.
New York, NY 10036
Phone: 212-757-1262
Ted Nemeth
Producer of motion picture shorts, film programs on order & industrial & educational films (lease or loan); animation; theatrical shorts; recording facilities; other services.

NEW CENTURY TELECOMMUNICATIONS

654 Madison Ave.
New York, NY 10021
Phone: 212-371-9750
Telex: 276860 NECEN UR
Robert B. Morin, pres.
Jackson E. Dube, v.p.
Michael O. Presbrey, v.p., sales
TV sales, distribution & syndication.

NEWHOFF-BLUMBERG INC.

1012 Court Square Bldg.
Baltimore, MD 21202

Phone: 301-539-7155
Theodore A. Newhoff, chmn.
Frank L. Blumberg, pres.
Syndicators of TV program; advertising services.

NEWSWEEK BROADCASTING SERVICE

(Div. of Newsweek Inc.)
444 Madison Ave.
New York, NY 10022
Phone: 212-350-2176
Bernard Shusman, editor, exec. producer
Cartoon-A-Torials; "Today's Woman";
Newsweek feature service & "What's Cookin' with Burt Wolf"; news.

NEW VISIONS INC.

Box 599
Aspen, CO 81612
Phone: 303-925-2640
Rodney M. Jacobs, pres.
David L. Burt, distribution dir.
Producer & distributor of industrial & educational films (lease or loan), motion picture shorts, TV film/tape series, theatrical shorts & stock footage.

NEW YORK INTERNATIONAL BIBLE SOCIETY

45 E. 46th St.
New York, NY 10017
Phone: 212-752-1822
Y. R. Kindberg, pres.

NEW ZOO REVUE

9401 Wilshire Blvd.
Suite 620
Beverly Hills, CA 90212
Phone: 213-278-5325
Barbara Atlas, chief operating officer-pres.
Syndicated children's show.

NFL FILMS INC.

330 Fellowship Rd.
Mount Laurel, NJ 08054
Phone: 609-778-1600
Ed Sabol, pres.
David Morcom, exec. dir., sales
Bob Melvin, dir., highlight sales
Sheila Bumgarner, dir., commercial sales
Producer of industrial & educational films (lease or loan); motion picture shorts; TV film/tape series; film programs on order & stock footage; laboratory facilities & services; music library; recording facilities; studio facilities for rent; National Football League series, vignettes, footage & films.

NICHOLSON-MUIR PRODUCTIONS INC.

241 Monterey Ave.
Pelham, NY 10803
Phones: 914-738-1115; 212-824-1614
E. Roger Muir, pres.
Create & produce TV programs.

FRED A. NILES COMMUNICATIONS CENTERS INC.

240 W. 60th St.
New York, NY 10023
Phone: 212-586-2333
Producer of industrial & educational films (lease or loan), open-end film commercials (made for TV), religious films, motion picture shorts, TV film/tape series, film/tape spot commercials, slides & balops (telops) & slide film commercials.

NOBLE PRODUCTIONS INC.

1615 S. Crest Dr.
Los Angeles, CA 90035
Phone: 213-552-2934
Telex: 3715907 NOBLEFILM
Ika Panajotovic
Producer & worldwide distributor of feature & TV films.

NORTHWESTERN INC.

1224 S.W. Broadway
Portland, OR 97205

Phone: 503-226-0170
R. M. Lindahl, pres.
Music library; recording facilities; recording equipment rental & sales; magnetic tape sales; videotape duplicating.

NORTHWEST MOBILE TELEVISION

7867 S. 180th St.
Kent, WA 98032
Phones: 206-251-0560; 800-251-0560
Tim Abhold, gen. mgr.
Thom Kroon, mgr., sales
Mobile television equipment & services.

NOVA COMMUNICATIONS

1717 37th St. NW
Washington, DC 20007
Phone: 202-298-9107
Melanie S. Donahue, pres.
Producer of programming for broadcast TV, cable TV & satellite distribution.

NYT PRODUCTIONS

(Div. of The New York Times Syndication Sales Corp.)
200 Park Ave.
New York, NY 10166
Phone: 212-972-1070
Sam Summerlin, pres.
Ted Harbert, exec. producer
Create, produce, package, syndicate & distribute documentaries.

OLAS CORP.

7321 Lennox Ave.
Suite J-12
Van Nuys, CA 91405
Phone: 213-786-9354
Robert S. Buchanan, pres.
Richard J. Moriarty, secy.
Industrial & educational films (lease or loan); TV film/tape series.

OLYMPUS TELEVISION INC.

14724 Ventura Blvd.
Sherman Oaks, CA 91403
Phone: 818-788-7877
George Mitchell, pres. & sales dir.
Esther L. Cole, v.p.
Distribution of TV programming.

OMNICOM PRODUCTIONS INC.

4700 Ardmore
Okemos, MI 48864
Phone: 517-349-6303
Paul A. Matchette, pres.
Producer of film/tape spot commercials, film programs on order, TV film/tape series, industrial & educational films, newsreels, open-end film commercials (made for TV), religious films, slides & balops (telops) & slide film commercials; music library; recording facilities; studio facilities for rent; other services.

ON THE AIR

160 E. 56th St.
New York, NY 10022
Phone: 212-935-2963

ONE PASS FILM & VIDEO

One China Basin Bldg.
San Francisco, CA 94107
Phone: 415-777-5777
Steve Michelson, pres.
Taylor Phelps, exec. v.p. & chief operating officer
James F. Wickett, v.p., business affairs
Scott Ross, v.p. & gen. mgr.
Dale Going, dir., advertising & public relations
Teleproduction center; recording facilities; studio facilities for rent; production & post-production service in film, videotape & videodisc.

ONE PASS MEDIA

One China Basin Bldg.
San Francisco, CA 94107

Program Sources

Phone: 415-777-5777

Ken Stutz, dir.

Producer, distributor, packager & developer of programming.

ONE PASS PRODUCTIONS

One China Basin Bldg.
San Francisco, CA 94107
Phone: 415-777-5777

Steve Michelson, producer
Producer of TV film/tape series.

OPUS III

1030 N. State St.
Chicago, IL 60610
Phone: 312-664-7334

Mary Stewart, Alan Barcus, Roy Vombrack & Nancy Jones

ORBIS COMMUNICATIONS

432 Park Ave. S.
New York, NY 10016
Phone: 212-685-6699

ORION TELEVISION

1875 Century Park East
Los Angeles, CA 90067
Phone: 213-557-8700

OVERSEAS PROGRAMMING COS. LTD.

Box 99129
San Francisco, CA 94109
Phone: 415-421-6353
Cable: IRVWEST
Telex: 356414
Irving Feld, pres.
Distributor of feature films, westerns & cartoons; stock footage.

BUCK OWENS ENTERPRISES

1225 N. Chester Ave.
Bakersfield, CA 93308
Phone: 805-393-1011
Distributor of TV film/tape series.

JIM OWENS ENTERTAINMENT

1525 McGavock St.
Nashville, TN 37203
Phone: 615-256-7700
Jim Owens, pres.
Hal Buckley, v.p., mktg.
David Vester, exec., TV sales
Bill Jones, publicist
Producer of TV specials; full editing facilities.

OZMA BROADCAST SALES

408 S. Sixth St.
Philadelphia, PA 19147
Phone: 215-922-6179
Richard W. Ostrander
Distributor of films; sales representative.

PAISAND PRODUCTIONS

9911 W. Pico Blvd.
Penthouse E
Los Angeles, CA 90035-2733
Phone: 213-277-9482
Producer of TV film/tape series.

PANTOMIME PICTURES INC.

12144 Riverside Dr.
North Hollywood, CA 91607
Phone: 818-980-5555
Fred Crippen, pres. & creative dir.
Julia Crippen, v.p.
Jack Hadley, producer-rep.
Producer of animation for commercial, educational & industrial use.

PARADE PICTURES

6353 Homewood Ave.
Hollywood, CA 90028
Phone: 213-464-4708
Riley Jackson, pres.
Distributor of motion picture features.

PARAMOUNT TELEVISION & VIDEO DISTRIBUTION

Corporate Offices:
One Gulf & Western Plaza
New York, NY 10023
Phone: 212-333-4600
5555 Melrose Ave.
Los Angeles, CA 90038
Phone: 213-468-5000

TV Group (Los Angeles):

Mel Harris, pres.
Ronald Nelson, exec. v.p.
Michael E. Tanner, v.p., advertising & promotion
Mark Liebowitz, controller

Television Domestic Distribution (Los Angeles):

Randy Reiss, pres.
Robert Jacquemin, exec. v.p., sales & mktg.
John E. Goldhammer, sr. v.p., programming
Leonard Kalchem, sr. v.p., business affairs/legal
Greg Meldel, sr. v.p.-gen. sales mgr.
Stephen Fields, v.p., finance
Frank Kelly, v.p., programming
James E. Martz, v.p.
Jack Smith, v.p., research
Kathleen Boyle, assoc. counsel
Vance Scott Van Petten, dir., business affairs/legal
Harold Brook, assoc. dir., business affairs/legal
Barbara Buce, dir., program development
Gerald Farrell, dir., TV research
Howard Green, exec. dir., contract administration
Phil Murphy, exec. dir., operations
Paul Sperrazza, dir., operations
Gail M. Resnick & Susan Stager, attorneys
Helen Ricketts, exec. dir., sales administration
Robert Sheehan, dir., financial planning
Ray Solley, dir., programming

Video (Los Angeles):

Robert Klingensmith, sr. v.p., video distribution
Dan Black, v.p., business & legal affairs

Home Video (Los Angeles):

Tim Clott, v.p.-gen. mgr.

Network Production (Los Angeles):

Mark Ovitz, sr. v.p., creative affairs

Motion Picture Group:

Joseph Moscarel, v.p., film & videotape security
Leslie Pound, v.p., international mktg.
Brenda Mutchnick, v.p., advertising/creative services
Tamara Rawitt, v.p., national publicity
Charles Arney, v.p., business affairs, east coast
Stephen Taylor, v.p.-controller
Paul Crystal, v.p., administration

Television Domestic Distribution (New York):

Steven Goldman, sr. v.p., sales & client relations
Robert Gutkowski, v.p., advertiser program sales
Rick Weidner, v.p., station relations & promotional services
Steven Kowallw, v.p., planning & analysis
Joel Berman, v.p.-mgr., eastern div.
Marc Hirsch, dir., advertiser program sales
Gretchen Rennell, dir., east coast casting

International Television Distribution (New York):

Bruce Gordon, pres.
Joseph Lucas, v.p., operations

International Sales Offices:

LOS ANGELES, CA 90038: Paramount Television, 5555 Melrose Ave. Ramon Perez, v.p., Latin American sales; Matt Poulos, dir., Latin American sales

LONDON: Paramount TV Ltd., 23, Berkeley House, Hay Hill, W1X 8JB England. Peter Cary, v.p.-managing dir.; Patrick Stambaugh, mgr., European sales; Jean Pullen, sales asst., Middle East & African sales

SYDNEY: Paramount Pictures Pty. Ltd., Suite 3209, Australia Square, Box 4272 GPO, 2000, NSW, Australia. George Moratoff, v.p.-managing dir.

TORONTO, ONT. M5S 1M4: Paramount Pictures Corp. Ltd., 146 Bloor St. W. Malcolm Orme, v.p.-managing dir.; Kevin Keeley, dir., syndication sales.

PARAMOUNT TELEVISION NETWORK PRODUCTION

5555 Melrose Ave.
Los Angeles, CA 90038
Phone: 213-468-5000
Ron Nelson, pres.
John S. Pike, exec. v.p., network TV
Jeff Hayes, sr. v.p., creative affairs
Cecelia Andrews, v.p., in charge of business affairs
Howard Barton, v.p., legal affairs
Lana Freistat, v.p., comedy programming
Gerald Goldman, v.p., finance & production
Peter Greenberg, v.p., dramatic programming
Vicki Rosenberg, v.p., casting
Michael Schoenbrun, v.p., production
Shirley Stahnke, v.p., business affairs
Richard Berman, exec. dir., dramatic programming
John Symes, exec. dir., comedy programming
Anita Addison, dir., dramatic programming
Constance Kaplan, dir., comedy programming
Helen Mossler, dir., casting
John Wentworth, dir., advertising/promotion/publicity
Jay Fukuto, assoc. dir., comedy programming
Mark Ganshirt, assoc. dir., comedy programming
John Ferraro, supervisor, programming

TOM PARKER THEATRICAL PRODUCTIONS INC.

18653 Ventura Blvd.
Tarzana, CA 91356
Phone: 818-342-9115
Telex: 858964
Tom Parker, pres.
Buying service for foreign distributors of home video, TV & theatrical programming.

PARROT COMMUNICATIONS INC.

Deans Comer
Brewster, NY 10509
Phone: 914-279-9494
Robert W. Mertz, pres.
Rae Ann Assorgi, v.p.
Robert Karcy (New York) & Jack Arel (Paris), international reps.

PATHE PICTURES INC.

149 Madison Ave.
Suite 202
New York, NY 10016
Phone: 212-689-0583
Joseph P. Smith, pres.
Samuel A. Costello, v.p.-secy.
James J. Harrington, v.p.-gen. counsel
Joseph A. Volatile, dir., operations
Francis D. Smith, sales mgr.

Producer of film programs on order; producer & distributor of TV film/tape series; distributor of motion picture features, newsreels & motion picture shorts; music library.

PATTERSON STUDIOS INC.

600 Overlook Dr.
Box 748
Winter Haven, FL 33880
Phone: 813-324-3696
John D. Patterson, pres.
J. Hal Conner, v.p.
Gregory D. Patterson, secy.-sales
Producer of motion pictures & TV programming; studio & sound recording facilities; post production.

PAULIST PRODUCTIONS

17575 Pacific Coast Hwy.
Pacific Palisades, CA 90272
Phone: 213-454-0688
Ellwood Kieser, C.S.P., exec. producer
Producer of foreign language films; producer & distributor of religious films, motion picture shorts & TV film/tape series; recording facilities; properties for lease.

PAY TV SERVICES

3718 Woodson Court
Dunwoody, GA 30338
Phone: 404-394-3467
Jerry Burge
Distributor of motion picture features; supply of software for pay TV operations; consulting on pay TV markets.

PBS VIDEO

(Div. of Public Broadcasting Service)
475 L'Enfant Plaza SW
Washington, DC 20024
Phone: 202-944-3680
Mark Stanislawski, mgr.
Jon Cecil, dir.
Distributor of industrial & educational films (lease or loan).

PEARSON INTERNATIONAL INC.

6330 San Vicente Blvd.
Suite 301
Los Angeles, CA 90048
Phone: 213-933-5879
Telex: 4720342
Arnie Frank, pres.
Adam Tyler, sales mgr.
Joan Frank, mktg. mgr.
Distribution company.

PECKHAM PRODUCTIONS INC.

65 S. Broadway
Tarrytown, NY 10591
Phones: 212-758-0490; 914-631-5050
Peter H. Peckham, pres.
Waldine E. Peckham, secy.
Sarah Anne Peckham, treas.
Hoyt H. Griffith, dir., editorial services
Russell C. Peckham, production mgr.
Producer of industrial, educational & documentary films & videotapes.

PENNEBAKER ASSOCIATES INC.

21 W. 86th St.
New York, NY 10024
Phone: 212-496-9195
D. A. Pennebaker, pres.
Frazer Pennebaker, v.p.
Producer & distributor of film, features/shorts, stock footage & music.

ALVIN H. PERLMUTTER INC.

45 W. 45th St.
New York, NY 10036
Phone: 212-221-6310
Alvin H. Perlmutter, pres.-exec. producer
Douglas P. Sinsel, coordinating producer
John Peaslee, sr. producer
Judd Pilot, producer
Kevin Dawkins, producer
Tony Padron, production controller

Nancy Pelz-Paget, dir., special projects
Frédéric Doner, dir., development
Producer of programming for cable, commercial & public TV; home video production; made-for-TV movies & series; corporate films & medical series.

PETERS PRODUCTIONS

9590 Chesapeake Dr.
San Diego, CA 92123
Phone: 619-565-8511
Edward J. Peters, pres.
Art Ortega, dir., sales
Kathy Harmon, art dir.
Design & development of Total Image Concepts: Music, graphics, custom mktg. plan, animation, logo design, etc.

THE PETERSEN CO.

1330 N. Vine
Hollywood, CA 90028
Phone: 213-466-9351
Chris Petersen, pres.
Marv Aron, controller
Richard Beldon, treas.
Producer of film/tape spot commercials, film programs on order, TV film/tape series, industrial & educational films (lease or loan) & religious films; distributor of motion picture features; animation; film handlers.

PHILPOT EVANGELISTIC ASSOCIATION

Box 3000
Lexington, KY 40533
Phone: 606-223-0069
Ford Philpot, pres.
Danny Philpot, exec. v.p.
Producer & distributor of religious films & TV film/tape series.

PHOENIX FILMS

468 Park Ave. S.
New York, NY 10016
Phone: 212-684-5910
Heinz Gelles, pres.
Steve Feltes, dir., TV sales
Distributor of animation, industrial & educational films (lease or loan) & motion picture shorts; importer of films; TV rights.

PHOENIX STUDIOS INC.

537 W. 59th St.
New York, NY 10019
Phone: 212-581-7721; 212-581-7670
Martin L. Low, pres.
Studio facilities for rent.

PICTURE MUSIC INTERNATIONAL

1800 N. Vine St.
Suite 110
Hollywood, CA 90028
Phone: 213-461-0380
Telex: 67-4051
TWX: 910-321-3723
Merritt B. Kleber, dir., music video development
Peter Blachley, dir., mktg.
Cynthia Biedermann, dir., administration
Music video production & mktg. company; licensing; post-production facilities; video-tape duplication.

PIED PIPER FILMS LTD.

Shelburne
Ont. L0N 1S0 Canada
Phone: 519-925-6558
Allan Wargon, exec. producer
Producer & distributor of TV film/tape series.

PILOT PRODUCTIONS INC.

1819 Ridge Ave.
Evanston, IL 60201
Phone: 312-273-4141
C. Robert Isely, founder
Chris Isely, pres.
R. Luce, v.p., production
Chris Isely, treas.

Producer of industrial & educational films (lease or loan) & film programs on order.

PLAYHOUSE PICTURES

1401 N. LaBrea Ave.
Hollywood, CA 90028
Phone: 213-851-2112
Adrian Woolery, pres.
Gerry Edwards, dir.
Ted Woolery, producer
John Thompson
Producer of film/tape spot commercials, film programs on order, industrial & educational films (lease or loan), religious films & theatrical shorts; animation; other services.

POHLMAN FILM PRODUCTIONS INC.

527 N. 27th St.
Milwaukee, WI 53208
Phone: 414-342-6363
Producer of film/tape spot commercials, film programs on order, slides & balops (telops) & slide film commercials; music library; other services.

POINT OF VIEW PRODUCTIONS

2477 Folsom St.
San Francisco, CA 94110
Phone: 415-821-0435
Karil Daniels, pres.
Producer of educational & industrial films & tapes (lease, loan or sale), film/tape commercials, public service announcements, theatrical short films; TV film/tape documentaries (single programs or series), audio/visual shows & corporate communications.

POLYGRAM TV

3940 Overland Ave.
Culver City, CA 90230
Phone: 213-202-4400

POST-NEWSWEEK VIDEO

(Div. of Washington Post Co.)
437 Madison Ave.
New York, NY 10022
Phone: 212-308-1170
Alan E. Perris, pres.
Madelyn Goldberg, v.p., marketing
Lois J. Friedman, dir., marketing & research
Jack Fentress, exec. producer
Produce news & information programming; entertainment specials; documentaries & children's programming.

PREMIERE ARTISTS & PRODUCTIONS AGENCY

6399 Wilshire Blvd.
Los Angeles, CA 90048
Phone: 213-651-3545

PRESBYTERIAN CHURCH (USA)

Communications Unit
Electronic Program Resources
475 Riverside Dr.
Room 1935
New York, NY 10115
Phone: 212-870-3395
Betty Elam, managing dir.
Produces monthly video program; distributes radio program; contributes to news services; film library.

RICHARD PRICE TELEVISION

444 Madison Ave.
New York, NY 10022
Phone: 212-980-6960

PRIMEDIA PRODUCTIONS LTD.

219 Front St. E.
Toronto, Ont. M5A 1E8
Phone: 416-361-0306
Telex: 06-22745
W. Paterson Ferns, pres.

Producer of motion picture features & TV film/tape series; development, financing, production, coproduction & distribution of TV & theatrical films for Canadian & International markets.

PRIMETIME ENTERTAINMENT INC.

444 Madison Ave.
26th Floor
New York, NY 10022-6987
Phone: 212-355-7070
Telex: 971375 PRIME LWTI
Robert E. Shay, pres.
Harvey Reinstein, exec. v.p., sales
TV syndication.

PRIME TIME SCHOOL TELEVISION

2427 N. Orchard St.
Chicago, IL 60614
Phone: 312-935-2800

PRIME TV FILMS INC.

527 Madison Ave.
New York, NY 10022
Phone: 212-421-2170
E. J. Campbell, pres.
Constance Campbell, v.p.
Representatives: Eric Conrad, Bangkok, Thailand; Roger Hooker, Beirut, Lebanon

PRIMROSE FILM PRODUCTIONS LTD.

61 Regents Park Rd.
London NW1, England
Phone: 722-7475
Animation; producer of industrial & educational films (lease or loan), theatrical shorts; producer & distributor of TV film/tape series; distributor of religious films, motion picture shorts, foreign language films & film programs on order.

PRODUCER SERVICES GROUP INC.

100 Winchester St.
Brookline, MA 02146
Phone: 617-277-7162
Louise Rosen, pres.
Robert Odell, exec. v.p.

Branch Office:

NEW YORK, NY 10024: 21 W. 87th St.
Distributor of animation, motion picture features & TV film/tape series; artists representative; exporter of films; film buyer; film handlers; importer of films & TV film series; sales representative; TV rights.

PRODUCERS STUDIO INC.

(dba Raleigh Studio)
650 N. Bronson Ave.
Hollywood, CA 90004
Phone: 213-466-3111
Producer of motion picture features, open-end film commercials (made for TV), motion picture shorts, foreign language films & TV film/tape series; properties for lease; studio facilities for rent; builds post production facilities.

THE PRODUCTION HOUSE

1343 Main St.
Suite 424
Sarasota, FL 33577
Phone: 813-365-0507
Andrew Balash, producer, cameraman
Producer of film/tape spot commercials, film programs on order, slides & balops (telops) & slide film commercials; other services.

PROGRAM SYNDICATION SERVICES INC.

405 Lexington Ave.
New York, NY 10174
Phone: 212-532-1560
Peggy Green, pres.
Suzanne Crowe, dir., mktg. & sales
Marti Wishengrad, western sales mgr.
Karen Davidson, eastern sales mgr.
Marie W. Tuccille, dir., operations & promotion

Distributor of syndicated programming.

PROMARK

11645 Montana Ave.
Suite 319
Los Angeles, CA 90049
Phone: 213-471-7991

PRO SPORTS ENTERTAINMENT

111 Kraft Ave.
Bronxville, NY 10708
Phone: 914-961-7600
Michael Vaughan, pres.
Harlen Sugarman, v.p., national sales
Richard D. Sagehorn, clearance supervisor
Karyn Petrone, office mgr.
TV syndication.

PTL—THE INSPIRATIONAL NETWORK

Charlotte, NC 28279
Phone: 704-542-6000
Jim Bakker, pres.
Richard Dortch, sr. exec. v.p.
Dale Hill, exec. v.p., bcstg.
Walter Richardson, dir., affiliate mktg.
Producer of PTL-The Inspirational Network, 24-hr. inspirational programming offering multi-denominational variety in stereo to cable systems & TV stations; family programming.

PUNCH FILMS INC.

Box 1221
New York, NY 10113
Phone: 212-234-6776
Louis Bunin, pres.
Florence Bunin, treas.
Michelle Cousin, secy.
Animation; producer of industrial & educational films (lease or loan), TV film/tape series, film/tape spot commercials, film programs on order & theatrical shorts.

PUOPOLO PRODUCTIONS

381 Park Ave. S.
New York, NY 10016
Phone: 212-725-4830
Lou Puopolo, dir.
Scott Slegal, producer
Producer of film/tape spot commercials; film handlers.

PYRAMID FILMS CORP.

2801 Colorado Ave.
Santa Monica, CA 90404
Phone: 213-828-7577
TWX: PYRMIDFILM, SANTAMONICA
David Adams, pres.
Ellen Adams, v.p.
Jean Phillips, mktg. dir.
Denise Adams, gen. mgr.
All subject short films & videotapes.

PYRAMID VIDEO INC.

480 National Press Bldg.
Washington, DC 20045
Phone: 202-783-5030
Telex: 710-822-0184
Jackson H. Polk, pres.
Doug White, v.p., operations
D. Randal Allen, v.p., mktg. & production
Leonora Lorenzo, mktg. rep.
Pre- & post-production & satellite transmission services.

QED ENTERPRISES

(Div. of Metropolitan Pittsburgh Public Bcstg. Inc.)
4802 Fifth Ave.
Pittsburgh, PA 15213
Phone: 412-622-1300
Telex: 710 664 2097
Telecopier: 412 622 1488
Lloyd Kaiser, pres.
Thomas Skinner, exec. v.p.
Jay Rayvid, sr. v.p.
Rick Abrams, v.p., QED Enterprises
John Cosgrove, dir., operations

Program Sources

Producer & supplier of programming for TV & radio.

QM PRODUCTIONS

Samuel Goldwyn Studios
10203 Santa Monica Blvd.
Hollywood, CA 90067
Phone: 213-208-2000
Quinn Martin, pres.
Producer of TV film/tape series.

QUARTET FILMS INC.

12345 Ventura Blvd.
Suite M
Studio City, CA 91604
Phone: 818-509-0100
Michael R. Lah, pres.
Producer of animation; film handlers.

QUARTET INTERNATIONAL INC.

20 Butternut Dr.
Pearl River, NY 10965
Phone: 914-735-8700
Barbara A. Chertok, v.p.
Distributor of films & TV film/tape series; exporter of films; film buyer; importer of films & TV film series; TV rights.

RADIO & TELEVISION PACKAGERS INC.

9 E. 40th St.
New York, NY 10016
Phone: 212-532-1711
Telex: 429560 CAYTON
William D'Arcy Cayton, exec.
Producer & distributor of animated features.

RADIO'S RELIABLE RESOURCES

630 Park Lane
2nd Floor
Philadelphia, PA 19144-3713
Phone: 215-849-3997
Franklin O. Pease, pres.
J. K. Sperling, sales mgr.
A. E. Pease, office mgr.
A. P. Taylor, foreign consultant
TV rights; other services.

CARL RAGSDALE ASSOCIATES LTD.

4725 Stillbrooke
Houston, TX 77035
Phone: 713-729-6530
Carl V. Ragsdale, pres.
Producer of industrial & educational films (lease or loan); religious films; motion picture shorts; film programs on order & theatrical shorts; editing & writing services.

RANKIN/BASS PRODUCTIONS INC.

One E. 53rd St.
New York, NY 10022
Phone: 212-759-7721
Arthur Rankin Jr., pres.
Jules Bass, exec. v.p.
Producer of film programs on order; animation.

RAYMOND INTERNATIONAL

353 St. Clair Ave. E.
Toronto, Ont. M4T 1P3
Phone: 416-485-3406
Telex: 06-22339
Bruce Raymond, pres.
Donovan Raymond, sales/production coordinator
Producer & distributor of motion picture features & TV film/tape series; distributor of animation, industrial & educational films (lease or loan), motion picture shorts, foreign language films & theatrical shorts; exporter of films; importer of films & TV film series; TV rights.

REELTIME DISTRIBUTING CORP.

235 W. 46th St.
New York, NY 10036
Phone: 212-582-5380
Robert Findlay, pres.

Producer & distributor of adult programs available in non-explicit & explicit versions for pay TV.

REEVES COMMUNICATIONS CORP.

605 3rd Ave.
New York, NY 10158
Phone: 212-573-8600
Telex: 666556
Marvin H. Green Jr., chmn.-pres.-chief exec. officer
William A. Wetzel, exec. v.p.-chief operating officer
Robert E. Trivers, v.p.-secy.-treas.
Allen Mandel, chief financial officer
James R. Hartzler, Alan Landsburg, Howard Lipstone, Emil Neroda, Sage C. Swanson & Robert C. Winkler, v.p.s
TV production & programming; parent company of Reeves Teletape Corp. & Alan Landsburg Productions.

REEVES TELETAPE CORP. —See Reeves Communications Corp.

REBRANDT FILMS

59 E. 54th St.
New York, NY 10022
Phone: 212-758-1024
Producer of animation, motion picture features & theatrical shorts.

REPUBLIC PICTURES CORP./NTA

12636 Beatrice St.
Box 66930
Los Angeles, CA 90066-0930
Phone: 213-306-4040
TWX: 910-343-7417

Aubrey (Bud) Groskopf, pres.

Arthur S. Gross, v.p., worldwide sales
Dick Jolliffe, v.p., national sales mgr.
Barry Bernard, mgr., special mktg.
Peter Nicholson, controller
Mickey Georgianna, dir., film services
Joe Termott, dir., sales promotion/advertising

Branch Offices:

NEW YORK, NY 10003: 242 E. 19th St., Suite 5-C. Phone: 212-598-9833. Terez Kiely, northeastern sales mgr.

MARIETTA, GA 30067: 2433 Cedar Wood Court. Phone: 404-977-2153. Murray Oken, southeast sales mgr.

IRVING, TX 75062: 3819 N. Beltline Rd., Suite 906. Phone: 214-255-3539. Bill Pastuch, southwest sales mgr.

TORONTO, ONT. M5M 3Y1: Kaleidoscope Entertainment Inc., 1650 Avenue Rd. Phone: 416-789-7478. Telex: 06-986562. Randy Zalken, pres.

FOLKESTONE, ENGLAND: TV Programmes International Ltd., 21 Cherry Garden Lane, Kent. Phone: 303-76897. Telex: 966560 SHAW TV. Bernard Shaw, sales rep.

ATHENS, GREECE: 46 King Constantine Ave., 516. Phone: 7224-243/7234-896. Telex: 221880 APOL GR. Panos Spyropoulos, sales rep.

ISTANBUL, TURKEY: Umut Sanat Urunleri, Istiklal Caddesi Lale Han No. 87/6, Beyoglu. Phone: 149-77-35/143-44-39. Telex: 23359 BOTX TR. Seher Karabol, sales rep.
Distributor of feature films, TV series, cartoons & short subjects; stock footage.

RHODES PRODUCTIONS

124 11th St.
Manhattan Beach, CA 90266
Phone: 213-379-3686
Jack E. Rhodes, pres.
Ralph V. Cunningham, exec. v.p.
Willis R. Tomlinson, sr. v.p.

RICHSHER PRODUCTIONS LTD.

Box 34828
Bethesda, MD 20817
Phone: 301-469-6481
Sheryl Levy, pres.
B. C. Levy, secy.-treas.
Distributor of motion picture features & foreign language films; producer of film programs on order & theatrical shorts; importer of films; sales representative.

RIVIERA PRODUCTIONS

6610 Selma Ave.
Hollywood, CA 90028
Phone: 213-462-8585

RKO PICTURES

1440 Broadway
New York, NY 10018
Phone: 212-764-7000
C. Robert Manby, chmn.
Mark Seiler, pres.

Branch Offices:

LONDON W1X 3RA ENGLAND: RKO Pictures (UK) Ltd., 33 Dover St. Phone: 01-629-4799. John Blyton, managing dir.

SYDNEY, NSW 2000 AUSTRALIA: RKO Pictures, Suite 4, Level 48, Australia Square, George St. Phone: 01-61-2-27-1152

LOS ANGELES, CA 90067: RKO Filmgroup, 1900 Ave. of the Stars, Suite 1562. Phone: 213-277-3133. Gerald Offsay, pres.
Producer & distributor of motion picture features & TV film/tape series.

DAN ROBINSON BROADCASTING

127 E. 59th St.
New York, NY 10022
Phone: 212-772-6074

ROCK SOLID PRODUCTIONS

801 S. Main St.
Burbank, CA 91506
Phone: 818-841-8220
David Griffin, chmn.
Geoffrey Leighton, pres.
Kurt Kamph, sales
Jeannie Adams, dir., mktg.
John Rauh, dir., post-production
Cindy Giannini, production mgr.
Mark Bement, animation & editing
Film & videotape production & post-production services; digital audio recording; multi-track interlock audio.

RICHARD H. ROFFMAN EDITORIAL SERVICES

697 West End Ave.
New York, NY 10025
Phone: 212-749-3647
Richard H. Roffman, pres.
John Bowman, v.p.
Jules Peimer, v.p., sales
Malvina Cohn, v.p., mktg.
Daniel Lester, dir., personnel
Producer of video & film programming.

ROMPER ROOM ENTERPRISES INC.

9630 Deerco Rd.
Timonium, MD 21093
Phone: 301-561-5500
John Claster, pres.
Sally Bell, exec. v.p.
Janice Carter, v.p., sales
Terri B. Akman, dir., programming
John R. Russel, account exec.
Producer & distributor of animation; TV film/tape series; animated specials & mini-series, game shows & children's shows. (See also Claster Television Productions.)

WARREN ROSENBERG VIDEO SERVICES

308 E. 79th St.
New York, NY 10021
Warren Rosenberg, pres.
Video service organization.

JACK ROURKE PRODUCTIONS

Box 1705
Burbank, CA 91507
Phone: 818-843-4839
Jack Rourke
Producer of industrial & educational films (lease or loan); TV film/tape series & film/tape spot commercials; live & filmed shows.

DANNY ROUZER STUDIO

7022 Melrose Ave.
Hollywood, CA 90038
Phone: 213-936-2494
Danny Rouzer, owner
Producer of industrial & educational films (lease or loan), motion picture shorts, kinescope & film/tape spot commercials; studio facilities for rent; tape to film transfers.

ROWE INTERNATIONAL INC.

(Custommusic Div.)
75 Troy Hills Rd.
Whippany, NJ 07054
Phone: 201-887-0400, ext. 310
Gil King, pres.
Jerry Gordon, v.p.
Edward Wiler, v.p., sales & mktg.
Music library, background music systems with background & foreground libraries.

RED RYDER ENTERPRISES INC.

1111 N. Westshore Blvd.
Suite 604
Tampa, FL 33607
Phones: 813-837-8773; 813-879-6968
Shirley Slesinger Lasswell, pres.
Patricia A. Slesinger, v.p.
Properties for lease/license.

SACRED HEART PROGRAM INC.

3900 Westminster Place
St. Louis, MO 63108
Phone: 314-533-0320
Rev. George E. Von Kaenel, S.J., exec. dir.
Maxine Brennan, asst. to exec. dir.
Weekly 15-min. & occasional 30-min. programs for TV, offered free to stations.

SAGE ENTERTAINMENT ENTERPRISES CORP.

Box 6581
New York, NY 10128
Phone: 212-860-8795
Telex: 427140 TRCT UI
Richard W. Sage, pres.
Pamela Mobilier, v.p.
Brigid Sheehan, v.p., sales
Marketing, promotion & production planning for motion picture & theatre industries.

RICHARD E. SALAY PRODUCTIONS

American Center
Suite 370
27777 Franklin Rd.
Southfield, MI 48034
Phone: 313-356-5210
Producer of motion picture shorts; TV film/tape series; film/tape spot commercials; film programs on order & theatrical shorts; complete film & video productions.

SANOBANK FILMS CO. INC.

140 Old Saw Mill River Rd.
Hawthorne, NY 10532
Phone: 914-747-2500
Henry Sandbank, dir.
D. Jonathan Kamen, exec. producer
Film production.

SATELLITE SYNDICATED SYSTEMS INC.

8252 S. Harvard
Tulsa, OK 74137
Phones: 918-481-0881; 918-481-3275
Telex: 796322
Edward L. Taylor, chmn.-chief exec. officer

Altus E. Wilder III, exec. v.p., finance & administration
 Richard B. Smith, exec. v.p., sales & mktg.
 Selman M. Kremer, exec. v.p., operations
 Satellite transmission services; cable TV programming; satellite audio services.

SATORI ENTERTAINMENT CORPORATION

330 W. 42nd St.
 Penthouse Suite
 New York, NY 10036
 Phone: 212-563-2323
 Telex: 426917
 Ernest G. Sauer, pres.
 Gary P. Conner, sr. v.p.
 Jeffrey W. Sass, v.p., acquisitions
 Nicole Satescu, publicity/promotion/advertising

Producer of original & feature film programming for pay-TV & local origination; children's series, television syndication, general audience dramatic series. Full line of video production services.

SATELLITE NETWORKING ASSOCIATES INC.

510 W. 57th St.
 New York, NY 10019
 Phone: 212-489-0970
 Rob Drasin, pres.
 Vincent Anelle, exec. v.p.
 Distributor of open-end film commercials (made for TV), news, film/tape spot commercials; creates satellite networks for distribution of video, film & teleconferencing.

SCHAEFER/KARPF PRODUCTIONS

12711 Ventura Blvd.
 Suite 307
 Studio City, CA 91604
 Phone: 818-506-6655
 Merrill H. Karpf, exec. producer
 George Schaefer, producer-dlr.
 Producer of motion picture features & TV film/tape series.

SCHIFF-JONES LTD.

502 Park Ave.
 Suite 9JK
 New York, NY 10022
 Phone: 212-319-6560
 Telex: VISAG 420565
 Charlotte Schiff-Jones, pres.
 Michelle Kimmelman, v.p.
 Producer & distributor of TV film/tape series; film programs on order.

SCHNUR APPEL TELEVISION CORP.

87 Woodland Rd.
 Short Hills, NJ 07078
 Phone: 201-379-5300
 Alan Enterprises Inc.
 26170 Pacific Coast Hwy.
 Malibu, CA 90265
 Phone: 213-456-3676

ROBERT SCHULLER MINISTRIES

4201 W. Chapman Ave.
 Orange, CA 92668
 Phone: 714-971-4101
 Michael C. Nason, exec. producer
 Producer of religious films.

RAYMOND SCOTT ENTERPRISES INC.

14549 Valerio St.
 Van Nuys, CA 91405
 Phone: 213-786-0989

SCOTT COMMUNICATIONS INC.

320 S. Boston
 Suite 902
 Tulsa, OK 74103
 Phone: 918-582-1836
 John Scott, pres.
 Producer of programming.

SCOTT-TEXTOR PRODUCTIONS INC.

449 W. 50th St.
 New York, NY 10019
 Phone: 212-333-3621
 Kelth Textor, pres.
 Alan Scott, treas.
 Victor Sack, gen. mgr.
 Music for TV.

S. O. A. PRODUCTIONS LTEE.

1221 Hotel de Ville Ave.
 Suite 100
 Montreal, Que. H3X 3H9
 Phone: 514-866-1761
 R. L. Harwood & Claude Forget, TV commercials
 Francois Champagne & Rene Avon, documentaries

Animation; producer of industrial & educational films (lease or loan), newsreels, religious films, TV film/tape series, film/tape spot commercials, film programs on order, slides & balops (telops), slide film commercials & theatrical shorts; studio facilities for rent; other services.

HAL SEEGER STUDIO INC.

45 W. 45th St.
 New York, NY 10036
 Phone: 212-575-8900
 Producer of animation, open-end film commercials (made for TV), film/tape spot commercials, slides & balops (telops) & slide film commercials; film handlers.

SEMIT PRODUCTIONS

490 1st Ave. S.
 St. Petersburg, FL 33701
 Phone: 813-893-8212
 John O'Hearn, pres.
 Robert E. Gilbert, exec. producer
 Producer & distributor of industrial & educational films (lease or loan), motion picture shorts, foreign language films & news.

SEPTEMBER PRODUCTIONS

171 Newbury St.
 Boston, MA 02116
 Phone: 617-262-6090; 212-505-2740 (New York)
 Dan Driscoll, pres. & dir.
 Bill Trautvetter, producer
 Jane Barden, producer
 Bill Near, producer
 David Doob, editor
 Producer of industrial & educational films (lease or loan) & open-end film commercials (made for TV); music videos.

SESAC INC.

10 Columbus Circle
 New York, NY 10019
 Phone: 212-586-3450
 A. H. Prager, chmn.
 W. Robert Thompson, pres.
 Vincent Candilora, exec. v.p.
 W. F. Myers, v.p.
 Charles Scully, v.p.-secy.
 R. C. Heinecke, treas.
 Performing rights society; music library.

SEVEN NETWORK AUSTRALIA INC.

U.S. reps.:
 1500 Broadway
 Suite 2101
 New York, NY 10036
 Phone: 212-354-5183
 Ilya G. Olshever
 10100 Santa Monica Blvd.
 Suite 2060
 Los Angeles, CA 90067
 Phone: 213-553-3345
 Greg Hoy, editor/mgr.
 News Transmission Inc.—Richard Jemison, editor
 News transmitted to Australia.

SFM MEDIA SERVICE CORP.

1180 Ave. of the Americas
 New York, NY 10036
 Phone: 212-790-4894
 Stan Moger, pres., SFM Entertainment
 Joseph Gerard, sr. v.p., syndication
 Jordan Ringel, sr. v.p., business affairs
 John Doscher, v.p., sales
 Maria Carayas, v.p., client services & station relations
 John Murphy, mgr., syndication sales
 Dave Grimm & Mike James, syndication sales
 Mary Ann O'Dea, dir., advertising/promotion

SHAW PRODUCTIONS

No. 187
 Rancho Monserate
 4650 Dulin Rd.
 Fallbrook, CA 92028
 Phone: 714-728-5665
 Bettina Shaw, pres.
 Peter Cockburn-Thorpe, v.p.
 Doug Warren, sales mgr.
 Producer of film programs on order; producer & distributor of industrial & educational films (lease or loan) & TV film/tape series; exporter of films; stock footage.

SHIELD PRODUCTIONS INC.

161 E. Grand Ave.
 Chicago, IL 60611
 Phone: 312-644-1666
 James C. Dolan, pres.
 Producer of film/tape spot commercials, open-end film commercials (made for TV), slides & balops (telops) & slide film commercials; recording facilities; other services.

SHOWMEN INC.

6353 Homewood Ave.
 Hollywood, CA 90028
 Phone: 213-464-4708
 Riley Jackson, pres.
 Producer of TV film/tape series; distributor of motion picture features, foreign language films, exporter & importer of films; recording facilities; other services.

JOSEPH SIEGMAN INC.

9200 Sunset Blvd.
 Los Angeles, CA 90069
 Phone: 213-276-1014
 Joseph M. Slegman, pres.
 Paul M. Roth
 Television producers.

SILVERBACH-LAZARUS GROUP

Century Park Center
 Suite 16M
 9911 W. Pico Blvd.
 Los Angeles, CA 90035
 Phone: 213-552-2660
 Telex: 181-284
 Alan Silverbach, chmn.
 Herb Lazarus, pres.
 Herb Lazarus, pres.
 Toby Rogers, sr. v.p., sales
 Steve Syatt, dir., creative affairs.

Branch Office:

NEW YORK, NY 10017: 551 5th Ave., Suite 414. Phone: 212-370-9130
 TV syndication & production; U.S. & foreign representation; other services.

SIMCOM INTERNATIONAL

9570 Wilshire Blvd.
 Penthouse
 Beverly Hills, CA 90212
 Phone: 213-274-5830
 Peter Simpson, pres.
 Stephen Johnston, v.p., business affairs
 Valerie Kilbourne, exec. asst.
 Linda Kellum Papagan, mgr., pay TV sales
 Producer & distributor of motion pictures & original productions for free & pay TV.

Branch Office:

TORONTO, ONT. M5R 2B2: Simcom Ltd., 1250 Bay St., Fifth Floor. Phone: 416-961-6278. Peter R. Simpson, pres.; Neil Court, mgr., sales & acquisitions; Peter G. Haley, v.p., finance; Shirley Brown, administration; Chris Buchel, promotion mgr.

SIN TELEVISION NETWORK

460 W. 42nd St.
 4th Floor
 New York, NY 10036
 Phone: 212-502-1300
 Telex: 640284
 Reynold V. Anslemo, pres.
 William D. Stiles, exec. v.p.
 Rosita Peru, program dir.
 Importer, distributor & producer of Spanish language films.

SIXTY SECOND STREET PRODUCTIONS

2080 Peachtree Industrial Court
 Suite 115
 Atlanta, GA 30341
 Phone: 404-455-1973
 Kim A. Anderson, pres.
 Nels A. Anderson, v.p.
 Steve Brinson, v.p., mktg.
 Producers of TV commercials; studio facilities for rent; recording facilities.

SJN FILMS LTD.

630 Park Lane
 2nd Floor
 Philadelphia, PA 19144-3713
 Phone: 215-849-3997
 F. Otis Pease, exec. producer
 A. E. Pease, office mgr.
 A. P. Taylor, foreign mgr.
 Producer & distributor of religious films; exporter of films; importer of religious films, TV series & TV rights.

SJOCOM

1088 Howard St.
 San Francisco, CA 94103
 Phone: 415-863-4880
 Karl Siodahl, pres.
 Debra Robins, v.p.
 Production services for TV & cable TV; other services.

SKAGGS TELECOMMUNICATIONS SERVICES

5181 Amelia Earhart Dr.
 Box 27477
 Salt Lake City, UT 84127
 Phone: 801-539-1427
 James E. Schultz, v.p.
 Glen Worthington, dir., engineering
 Roger Olson, dir., production
 Producer of animation, motion picture features, industrial & educational films (lease or loan), open-end film commercials (made for TV), motion picture shorts, TV film/tape series, film/tape spot commercials, slides & balops (telops), slide film commercials & stock video footage; music library; studio facilities for rent; editing & recording services.

SKS PRODUCTIONS INC.

Box 2510
 Santa Fe, NM 87501
 Phone: 505-983-7575
 Gordon Knox, pres.
 N. C. Knox, v.p.

Branch Office:

PRINCETON, NJ 08540: Box 709.
 Producer of feature films for theatrical & TV release, TV series & documentaries.

SMELOFF TELEPRODUCTIONS

8201 E. Pacific Pl.
 Suite 502
 Denver, CO 80231
 Phone: 303-750-5000
 Nick Smeloff, pres.

Program Sources

Mark Hintz, sales mgr.
Doug Craig, chief engineer
Mark Shepard, chief editor
Debl Garrity, production coordinator
Chris Haney, bookkeeper
Field & studio production; post-production;
audio production & duplication.

KEN SNYDER ENTERPRISES

2032 Alameda Padre Serra
Santa Barbara, CA 93103
Phone: 805-962-8171

SDMAT PUBLISHING LTD.

157 W. 57th St.
New York, NY 10019
Phone: 212-581-0910
Edward Thomas, pres.

SOUNDTRACK RECORDING STUDIOS

77 N. Washington St.
Boston, MA 02114
Phone: 617-367-0510

SOURCE COMMUNICATIONS

2228 S. Division
Grand Rapids, MI 49507
Phone: 616-245-9276
Bill Schripsema, business mgr.
Producer of industrial & educational films
(lease or loan), open-end film commercials
(made for TV), religious films, film/tape
spot commercials, film programs on order;
studio facilities for rent; other services
(recording, editing, production).

SOUTHERN BAPTISTS' RADIO & TELEVISION COMMISSION

International Communications Center
6350 W. Freeway
Fort Worth, TX 76150
Phone: 817-737-4011
Dr. Jimmy R. Allen, pres.
Luke Williams, sr. v.p.
Robert B. Taylor, v.p., production
Ron Dixon, v.p., media services
Lloyd E. Hart, national cable affiliate mgr.
(ACTS Satellite Network Inc., 817-737-3241)
Producer & distributor of religious films &
TV film/tape series; cable TV program
service.

SOUTHWEST FILM LABORATORY INC.

3024 Fort Worth Ave.
Dallas, TX 75211
Phone: 214-331-8347
Jack A. Hopper, pres.
Raymond Bradford, v.p.
Ric Hopper, sales
Laboratory facilities & services; music
library; recording facilities; film editing;
sound recording & mixing services; video-
tape to film transfer service; protective film
coatings.

RICK SPALLA VIDEO PRODUCTIONS

1622 N. Gower St.
Hollywood, CA 90028
Phone: 213-469-7307
Rick Spalla, exec. producer
Jeff Spalla, production supervisor

Branch Office:

NEW YORK, NY 10036: 301 W. 45th St.
Phone: 212-765-4646. Anthony J. Spalla,
producer/dir.
Television remote & videotape production
facilities; equipment rental. Also operates
Rick Spalla Productions Inc. & Hollywood
Newsreel Syndicate Inc.

SPANISH TELEVISION SYSTEMS INC.

5300 Santa Monica Blvd.
Suite 404
Los Angeles, CA 90029
Carlos E. J. Alvarado, pres.-gen. mgr.
Producer of TV film/tape series; exporter of
films; Importer of TV film series.

SPECTRUM MOTION PICTURE LABORATORY

399 Gundersen Dr.
Carol Stream, IL 60188
Phones: 312-665-4242; 800-345-6522
Richard J. Stevens, pres.
John Hancock, v.p.
Richard Schuring, v.p.-lab mgr.
Complete motion picture laboratory.

AARDN SPELLING PRODUCTIONS

1041 N. Formosa Ave.
Hollywood, CA 90046
Phone: 213-850-2500
Aaron Spelling, pres.-exec. producer
Douglas S. Cramer, v.p.-exec. producer
E. Duke Vincent, supervising producer
Norman Henry, v.p. in charge of produc-
tion
Marvin Katz, v.p. in charge of business
affairs
Lynn Loring, v.p. in charge of development
Joseph Dervin Jr., v.p. in charge of post
production
J. Bret Garwood, exec. coordinator
Producer of motion picture features & TV
film/tape series; stock footage.

SPORTLITE FILMS

230 N. Michigan Ave.
Chicago, IL 60601
Phone: 312-236-8955
Alfred D. LeVine, gen. mgr.
Phil Cane, production mgr.
Jack Paige, sales
Rod Steel, coordinator
Distributor of animation, industrial &
educational films (lease or loan), news-
reels, open-end film commercials (made
for TV), foreign language films, kinescope,
news, film/tape spot commercials, slides &
balops (telops), slide film commercials &
stock footage; pro sports videos.

STATION WPHL-TV

5001 Wynnefield Ave.
Philadelphia, PA 19131
Phone: 215-878-1700
Eugene McCurdy, gen. mgr.
Zvi Shoubin, station mgr.
Color TV tape programs & commercials.

HAL STEIN'S COMPASS PRODUCTIONS

7535 N. Washtenaw
Chicago, IL 60645
Phone: 312-262-4102
Hal Stein, pres.
Producer of film, tape & live programming
for TV.

DON STERN PRODUCTIONS

13734 Victory Blvd.
Van Nuys, CA 91401
Phones: 818-994-7000; 818-994-7086
Donald H. Stern, pres.
Rita Herscovici, exec. asst. to the pres.
Producers of video & film features,
commercials, industrials, educational &
documentaries; post-production equip-
ment.

MIKE STOKEY ENTERPRISES INC.

4202 Benedict Canyon Dr.
Sherman Oaks, CA 91403
Phone: 213-789-5177
Mike Stokey, pres.
Michael Stokey II, v.p., videocassettes
Producer of film programs on order, TV
film/tape series, industrial & educational
films (lease or loan), newsreels & theatrical
shorts; properties for lease; live shows.

STONE/CLARK/MANSFIELD

381 Park Ave. S.
New York, NY 10016
Phone: 212-725-0555
Dick Stone & Dick Clark, dirs.
Peter Mansfield & Geri Gastar, reps.
Film & videotape production.

MARTY STOUFFER PRODUCTIONS LTD.

300 S. Spring St.
Aspen, CO 81612
Phone: 303-925-5536
Marty Stouffer, pres.
Martin Stouffer Sr., v.p.
Paula Smith, assoc. producer
Wildlife & natural history subjects. Pro-
ducer of film programs; producer &
distributor of educational films (sale &
rental).

STREETERVILLE

161 E. Grand Ave.
Chicago, IL 60611
Phone: 312-644-1666
James C. Dolan, pres.
Music library; recording facilities; studio
facilities for rent; other services.

MARTHA STUART COMMUNICATIONS INC.

Distribution Center
Box 246
Hillsdale, NY 12529
Phone: 518-325-3900
Producer & distributor of industrial &
educational films (lease or loan) & TV film/
tape series.

STUDIO FILM & TAPE INC.

630 9th Ave.
New York, NY 10036
Phone: 212-977-9330
Carole Dean, pres.
Bertrum Longworth, videotape
Kathy Pennock, film sales

Branch Office:

HOLLYWOOD, CA 90038: 6674 Santa
Monica Blvd. Phone: 213-466-8101. Sherie
Finholdt, videotape; Tony Robertson, film;
Monty Wimpy, v.p., operations
Distributor of videotape & film.

STUDIO LIVE LTD.

1408 N. Kingshighway
Suite 103
St. Louis, MO 63113
Phone: 314-367-8090
William Dorsey, pres.
David Cooper, v.p.
Jocelyn King, program coordinator
Producer of industrial & educational films
(lease or loan), motion picture shorts, TV
film/tape series, film/tape spot com-
mercials, slides & balops (telops) & slide film
commercials; recording facilities; studio
facilities for rent; graphic art/design;
projection room; cable programming; Black
programming; audio services.

SULLIVAN PRODUCTIONS INC.

2029 Century Park East
Suite 1940
Los Angeles, CA 90067
Phone: 213-552-6962
Robert H. Precht, pres.

SUNBELT TELEVISION PROGRAMS

101 Little Oak Lane
Altamonte Springs, FL 42714
Phone: 305-774-0537
Nick Scott, pres.
Arline Kobrin, v.p.
Natalie Ross, secy.
Nikki Brown, treas.
Producer & distributor of news, film/tape
spot commercials, film programs on order
& stock footage; recording facilities; studio
facilities for rent; mobile production units;
video projection; electronic videotape edit-
ing.

SUNBOW PRODUCTIONS

380 Lexington Ave.
Suite 1105
New York, NY 10036
Phone: 212-687-2500

SUNBURY MUSIC CANADA LTD. (CAPAC), DUNBAR MUSIC CANADA LTD. (PRO)

2245 Markham Rd.
Scarborough, Ont. M1B 2W3
Phone: 416-299-9200
Telex: 06-526122
Ronald R. C. Solleveld, pres.
Norma Barnett, administrator
Complete music publishing services: Ad-
ministration of foreign catalogs, exploita-
tion of domestic & foreign copyrights,
computerized royalty payment system,
background music library service.

THE SUSSKIND CO.

650 Fifth Ave.
New York, NY 10019
Phone: 212-765-0505
David Susskind, pres.
Producer of motion picture features & TV
film/tape series.

HACK SWAIN PRODUCTIONS INC.

1185 Cattleman Rd.
Sarasota, FL 33582
Phone: 813-371-2360
Tony Swain, pres.
Mike Swain, v.p.
Audio/visual presentation company.

ALLEN SWIFT INC.

888 7th Ave.
New York, NY 10106
Phone: 212-246-1824
Allen Swift, pres.
Cal A. Stadlen, gen. mgr.
Producer of industrial & educational films
(lease or loan); producer & distributor of
open-end film commercials (made for TV);
animation; music library.

SYDNEY BOX ASSOCIATES LTD.

52 Queen Anne St.
London W1M 9LA, England
Phone: 01-935-1186
Betty E. Box & D. G. Truscott, dirs.

SYNDICABLE INC. —See Television Syndi- cation Group Inc.

SYNDICAST SERVICES INC.

2 W. 45th St.
New York, NY 10036
Phone: 212-751-3394
Terry Paolillo
Producer & distributor of TV film/tape
series.

TAFFNER/LIMITED, O. L.

31 W. 56th St.
New York, NY 10019
Phone: 212-245-4680
Telex: 620084 DONTAF
FAX: 212-315-1132
Donald L. Taffner, pres.
John P. Fitzgerald, v.p.
Chuck Larsen, exec v.p., syndication
Rick Karo, v.p., international sales
D. L. Taffner/Australia Pty. Ltd., Sydney
Taffner & Assoc./Ltd., Toronto
D. L. Taffner/U.K. Ltd., London
Producer & distributor of TV programs
domestically & internationally; first-run
syndication; network development; co-
production; international & syndication
sales.

TAFT H-B INTERNATIONAL

160 Central Park S.
Essex House
Suite 220
New York, NY 10019
Phone: 212-765-1410
Samuel T. Johnston, pres.
Willard Block, v.p.-gen. mgr.
Stanley Moldow, special projects & techni-
cal services dir.

Lucille Shevett, sales service & administration mgr.
Regina Dantas, international sales

TANDEM PRODUCTIONS INC.

1901 Ave. of the Stars
Los Angeles, CA 90067
Phone: 213-553-3600
Jerry Perenchio, chmn. of board-chief exec. officer
Alan F. Horn, pres.-chief operating officer
Norman Lear
Bud Yorkin

TANNEBRINGROSE ASSOC. INC.

10400 N. Central Expwy.
Suite 100
Dallas, TX 75231
Phone: 214-363-3464
Bill Tannebring, dir.
Rick Finley, exec. producer/mktg. dir.
Cathl Carlton & Jeff Tannebring, producers
Roger King, business mgr.
Jennifer Thomas, production asst.
Producer of TV commercials, corporate image & marketing films, sales & industrial training films.

TAPE-FILM INDUSTRIES

619 W. 54th St.
New York, NY 10019
Phone: 212-708-0500
Charles A. Ahto, pres.
Alan B. Rosenfeld, customer service mgr., NY
Bobbie Rose, branch mgr., Los Angeles
Frank Cimmarusti, branch mgr., Chicago
Tom Jones, warehouse mgr., NY & DE

Branch Offices:

LOS ANGELES, CA 90038: 941 N. Highland Ave. Phone: 213-461-3361

CHICAGO, IL 60610: 640 N. LaSalle St. Phone: 312-951-6700

Warehouse Facilities:

SECAUCUS, NJ 07094: Rte. 3 & Wood Ave. Phone: 201-867-0442

NEWARK, DE 19713: 361-B Bellevue Rd.
Spot commercial duplication, distribution & storage, film & videotape; post-production services (NY only); other services.

T.A.T. COMMUNICATIONS CO. —See Tandem Productions Inc.

PARRY D. TEASDALE, STATION PLANNING CONSULTANTS

High St.
Box 9
Phoenicia, NY 12464
Phone: 914-688-9904
Parry D. Teasdale, pres.
Total TV station development.

TECHNISONIC STUDIOS INC.

1201 S. Brentwood Blvd.
St. Louis, MO 63117
Phone: 314-727-1055
Edward H. Canter, pres.
Roel van de Winngaard, v.p.
Robert Brose, v.p.
Linda D. Schumacher, gen. mgr.
Producer of film/tape commercials, industrial & educational films; production & post-production facilities.

TECHNOLOGY SERVICE CORP.

(Commercial Operations Div.)
2950 31st St.
Santa Monica, CA 90405
Phone: 213-450-9755
Raymond Durand, mgr.
Weather radar color TV display systems; remote National Weather Service (NWS); color radar displays & dial-up radar display.

TEL-A-CAST INC.

Box 1607
Aiken, SC 29802
Phone: 803-648-9537
Jim Bennett, pres.
Fred Humes, v.p.
David Murray, dir.
Producer & distributor of open-end film commercials (made for TV), TV film/tape series & film/tape spot commercials; film handlers; music library; recording facilities.

TELECAST INTERNATIONAL

4447 Lakeside Dr.
Burbank, CA 91505
Phone: 213-843-7870
John S. Bradford, pres.
Daniel J. Greene, exec. v.p.
Linda E. Pierson, dir., station relations
Producer of film programs on order; producer & distributor of TV film/tape series; distributor of motion picture features, industrial & educational films (lease or loan); exporter of films; importer of films & TV film series.

TELEFINE FILM STUDIOS INC.

Box 613
Park Ridge, IL 60068
Phone: 312-823-6405
Byron L. Friend, pres.
Producer of film/tape spot commercials, film programs on order & TV film/tape series; producer & distributor of industrial & educational films (lease or loan) & newsreels; animation; news; stock footage; studio facilities for rent; other services.

TELECDM PRODUCTIONS INC.

2350 E. Devon Ave.
Suite 206
Des Plaines, IL 60018
Phone: 312-296-1111
TWX: 910-221-1198
Richard Palmer, pres.
Paul Eggleston & Budd O. Libby, v.p.s
Steven V. Palmer, sales mgr.
Derek P. Borg, sales rep.
Sales promotion company.

TELEMATED MOTION PICTURES

Box 176
New York, NY 10012
Phone: 212-475-8050
Saul S. Taffet, producer-dir.
Producer of animation, motion picture features, industrial & educational films (lease or loan), open-end film commercials (made for TV), motion picture shorts, film/tape spot commercials & film programs on order; editing, special effects, titles & graphic design services.

TELE-MISSIONS INTERNATIONAL, FOCUS-ON-FAITH SERIES

Box 22
Nyack, NY 10960
Phone: 914-268-3000
Producer & distributor of religious films, TV film/tape series & film programs on order.

TELEMOUNT PICTURES INC.

Box 1106
Santa Monica, CA 90406
Henry B. Donovan, pres.
Producer & distributor of motion picture features, motion picture shorts & theatrical shorts; exporter & importer of films; live & taped shows; video cassette shows.

TELEPICTURES CORPORATION

475 Park Ave. S.
New York, NY 10016
Phone: 212-686-9200
Michael J. Solomon, chmn. of board-chief exec. officer
Michael N. Garin, pres.-chief operating officer

Arthur H. Loomis, v.p., finance & administration
Jody Shapiro & Scott Carlin, v.p.s, domestic TV
Stuart B. Graber, v.p., international sales
Jeff Schlesinger, dir., international sales
Michelle Kearney, dir., Latin American sales
Kenneth C. Levine, treas.-chief financial officer

Branch Offices:

SHERMAN OAKS, CA 91403: 15303 Ventura Blvd. Phone: 818-986-3600. David E. Salzman, exec. v.p.; Joe Goldfarb, sr. v.p., mktg.; Richard Robertson, sr. v.p., sales; Stephen Ross, sr. v.p.-gen. counsel; Jim Moloshok, v.p., creative services; Jim McGillen, v.p., domestic TV; Bonnie Adamson, v.p., operations; Roslyn Fisch, dir., syndicated operations, domestic TV; Debble Levine, dir., non-theatrical servicing; Bruce Rosenblum, dir., research; Scott Stone, mgr., production services

SHERMAN OAKS, CA 91403: N.I.W.S.—15303 Ventura Blvd. Phone: 818-789-5000. David Salzman, pres.; Don Ross, exec. v.p.-dir., news; Frank Humphreys, v.p.-exec. producer
Producer & distributor of TV film/tape series & news; distributor of animation, motion picture features, newsreels, open-end film commercials (made for TV), motion picture shorts, film/tape spot commercials & theatrical shorts; exporter of films; film buyer; film handlers; importer of films; importer of TV film series; laboratory facilities & services; properties for lease; sales representative; TV rights.

TELESCENE INC.

2185 South 3600 West
Salt Lake City, UT 84119
Phones: 801-973-3140; 801-973-3000
George C. Hatch, pres.
Al Seethaler, v.p.
Fred Edwards, gen. mgr.
Art Wilder, film mgr.
Lee Wessman, video mgr.
Producer of film/tape spot commercials, industrial & promotional film & tape; film & tape programs on order.

TELESUND SAN FRANCISCO

1088 Howard St.
San Francisco, CA 91403
Phone: 415-863-4880
Karl H. Sjudahl, pres.-creative dir.
Debra L. Robins, v.p., marketing & operations
Producer & distributor of animation; artists representative; music library.

TELEVIDEO PRODUCTIONS INC.

240 W. 60th St.
New York, NY 10023
Phone: 212-582-8095
Producer of industrial & educational films (lease or loan) & film/tape spot commercials.

TELEVISION BROADCASTING SERVICE INC.

61-20 Grand Central Pkwy.
A-1201
Forest Hills, NY 11375
Phone: 212-699-4445
William R. Riddle, pres.-exec. producer
Estelle Riddle, treas.-accountant
Producer of motion picture features, industrial & educational films (lease or loan), open-end film commercials (made for TV), motion picture shorts, TV film/tape series & film/tape spot commercials; film buyer; sales representative.

TELEVISION BUSINESS INC.

400 N. Michigan Ave.
Chicago, IL 60611
Phone: 312-828-9422
Walter Schwimmer, pres.
Phillip Schwimmer, corporate secy.
Develop & sell TV program ideas.

THE TELEVISION DISTRIBUTION CO. INC.

150 W. 58th St.
New York, NY 10019
Phone: 212-315-2410
Larry O'Daly, pres.
Barbara Hosie, v.p.
Producer of open-end film commercials (made for TV), film/tape spot commercials & film programs on order; producer & distributor of TV film/tape series; handles made for syndication series.

TELEVISION INTERAMERICANA S.A.

4545 Ponce de Leon Blvd.
Coral Gables, FL 33146
Phone: 305-661-7629
Telex: 518616
Juan M. Palli, pres.
Jose M. Palli, v.p.
Gaspar Contreras, v.p., sales
Producer & distributor of animation; distributor of motion picture features; religious films; foreign language films; TV film/tape series; news; film buyer; sales representative; communications consultants.

TELEVISION LATINA INC.

2335 N.W. 107th Ave.
Box 113
Mezzanine B-44
Miami, FL 33172
Phone: 305-591-1818
Telex: 803091 TV LATINA MIA
Benjamin Perez, pres.
Distributor of TV film/tape series.

TELEVISION PROGRAM ENTERPRISES/ OPERATION PRIME TIME

875 Third Ave.
New York, NY 10022
Phone: 212-935-7264
Philbin S. Flanagan, v.p.-gen. mgr.
Mary Jane Hastings, dir., operations
Rick Meril, dir., station sales
Howard Levy, east coast mgr., advertising sales
David Label, promotion coordinator
TV syndication & distribution.

TELEVISION SYNDICATION GROUP INC.

366 N. Broadway
Suite 209
Jericho, NY 11753
Phone: 516-935-9024
Jeffrey P. Smith, pres.
Barbara A. Smith, secy.
Ralph Guzzi, dir., sales
Kathy Dicker, administrative asst.

TELEVISION SYNDICATIONS

230 W. Alabama
No. 410
Houston, TX 77006
Phone: 713-526-6176
Tom Thuman
Distributor of animation, motion picture features, motion picture shorts & TV film/tape series.

TELEWIDE SYSTEMS INC.

118 E. 65th St.
New York, NY 10021
Phone: 212-628-8600
Telex: 646745
Bernard L. Schubert, pres.
Distributor of motion picture features & foreign language films.

Program Sources

TELEWORLD INC.

245 W. 55th St.
New York, NY 10019
Phone: 212-489-9310
Robert Seideman, pres.
Noah Jacobs, v.p., sales
Distributor of animation, motion picture features, Industrial & educational films (lease or loan) & motion picture shorts.

TELIC INC.

317 W. 89th St.
New York, NY 10024
Phone: 212-595-7078
Elwood Siegel, pres. & exec. dir.
Producer of film programs on order, TV film/tape series, industrial & educational films (lease or loan) & theatrical shorts; sales representative; other services.

TEST PATTERNS

222 E. 44th St.
New York, NY 10017
Phone: 212-551-8480
Robert Elliott, v.p.
Sara Fischer & Carol Eilenberg, producers

TEXAS MUSIC NETWORK

900 E. 5th St.
Suite 107
Austin, TX 78702
Phone: 512-472-7151
George Howard

THT PRODUCTIONS INC.

152 E. 74th St.
New York, NY 10021
Phone: 212-772-1444
Telex: 668638 (THT)
Tibor Hirsch, pres.
Bob Mander, v.p.-exec. producer
Marty Gillen, production mgr.
Producer of TV commercials & videos.

TIME-LIFE FILMS

Time & Life Bldg.
New York, NY 10020
Phone: 212-484-1926
Jim Scott

TITAN SPORTS

81 Holly Hill Lane
Greenwich, CT 06830
Phone: 203-869-4100

TITRA SOUND CORP.

1600 Broadway
New York, NY 10019
Phone: 212-757-6681

TITUS PRODUCTIONS INC.

211 E. 51st St.
New York, NY 10022
Phone: 212-752-6460
Herbert Brodtkin, pres.
Robert Buzz Berger, v.p.
Producer of TV film/tape series & film programs on order.

TM PRODUCTIONS INC.

1349 Regal Row
Dallas, TX 75247
Phone: 214-634-8511
Pat Shaughnessy, pres.
Skip Schmidt, v.p. & gen. mgr.
Tom Corbett, dir., TV sales
Custom & syndicated station Image packages; production & sound effects libraries.

TOMLIN FILM PRODUCTIONS INC.

27 Washington Ave.
Sloatsburg, NY 10974
Phone: 914-753-5592
Carl A. Tomlin, pres.
Animation; producer of industrial & educational films (lease or loan), film/tape spot commercials, slides & balloons (telops) & slide film commercials.

TOTAL COMMUNICATION SYSTEMS (TCS)

890 Constitution Blvd.
New Kensington, PA 15068
Phone: 412-361-5758
Nelson L. Goldberg, pres.
Thomas V. Huet, v.p., production & engineering
Programming: TCS Sports produces & distributes live & delayed sporting events throughout the U.S.

TPC COMMUNICATIONS

Box 471
Production Plaza
Sewickley, PA 15143
Phone: 412-771-4700
J. Douglas Cox, pres.
John R. Phillips, v.p.-gen. mgr.
Joe Scripko, treas.
Producer & distributor of open-end film commercials (made for TV) & film/tape spot commercials; distributor of motion picture features; TV film/tape series; film handlers; laboratory facilities & services; music library; properties for lease; recording facilities; studio facilities for rent; TV rights.

TRACO ADVERTISING INC.

Box 3286
Tulsa, OK 74101
Phone: 918-495-6381
Arnold Schanke, gen. mgr.
Half-hour weekly TV series, one-hour daily series, half-hour weekly radio program, one-hour weekly cable TV series.

TRAFKO INC. —See United Methodist Communications.

TRANS-AMERICAN VIDEO INC.

1541 N. Vine St.
Hollywood, CA 90028
Phone: 213-466-2141
Murray Schwartz, pres.-chief exec. officer
Mike Eyre, exec. v.p.-gen. mgr.
Tom Jones, v.p., sales
Ralph McDaniel, v.p., engineering
Production & post-production services (including audio sweetening).

TRANSATLANTIC VIDEO

6 rue des Deux-Ponts
Paris, France 75004
Thomas Woods, pres.

Branch Office:

NEW YORK, NY 10019: 250 W. 54th St.
Phone: 212-246-2964. Keith R. Vyse, dir., US div.
American videotape production services in Europe; NTSC videotape production services; editing services.

TRANSVUE PICTURES CORP.

5131 Colbath Ave.
Sherman Oaks, CA 91423
Phone: 818-990-5600
Herbert B. Schlosberg
Distributor of motion picture features; exporter & importer of films; TV rights.

TRANS WOLFO INTERNATIONAL INC.

11050 Santa Monica Blvd.
3rd Floor
Los Angeles, CA 90025
Phone: 213-477-8561
Jay Michaels, pres.
Arthur Rosenblum, sr. v.p., production

Branch Offices:

NEW YORK, NY 10019: 767 5th Ave., Suite 601. Phone: 212-832-4960. Barry Frank, sr. corporate v.p.

CLEVELAND, OH 44114: One Erleview Plaza, Suite 1300. Phone: 216-522-1200. Jan Steinmann, v.p., international sales

LONDON W12 9RT ENGLAND: 2-4 Wendell Rd. Phone: 01-743-7501. Phil Pilley, v.p., production (U.K.)
Producer & distributor of industrial & educational films (lease or loan) & TV film/tape series; producer of newsreels, open-end film commercials (made for TV), film/tape spot commercials & film programs on order; TV rights.

TRAV (Television, Radio & Audio-Visuals)

341 Ponce de Leon Ave. NE
Atlanta, GA 30365
Phone: 404-873-1531, ext. 373
Bill Huie, dir.
Producer of TV, radio, film, video & slides; syndicator of programming.

TRAVELLER'S WORLD COMMUNICATIONS INC.

400 Main St.
Stamford, CT 06901
Phone: 203-356-1288
David A. Earle & Michael G. Irving
Producer of TV film/tape series.

TRIBUNE ENTERTAINMENT CO.

435 N. Michigan Ave.
Chicago, IL 60610
Phone: 312-222-4441
Sheldon Cooper, pres.
William A. Kunkel IV, v.p., mktg. & sales
Joseph Antelo, v.p.-exec. producer
Charles Hinds, v.p., administration
Clark Morehouse, v.p., media sales
Producer & syndicator of programs for TV.

TRIBUNE FILMS INC.

303 5th Ave.
Room 1908
New York, NY 10016
Phone: 212-689-3180
Roma Sfreddo, pres.
Distributor of free-loan travelogues for TV.

TRIBUNE PRODUCTIONS INC.

435 N. Michigan Ave.
Chicago, IL 60611
Phone: 312-222-4438
Sheldon Cooper, pres.
Joseph Antelo, exec. v.p.
Producer of film programs on order; producer & distributor of TV film/tape series; distributor of motion picture features; recording facilities.

TRIGON VIDEO SERVICES —See Videoworks.

TUESDAY PRODUCTIONS

4429 Morena Blvd.
San Diego, CA 92117
Phone: 619-272-7660
Thomas DiNoto, pres.
Jim Jerauld, managing partner
Ron Walz, partner
Robert Rimes, dir., bcst. div.
Commercial music production.

TURNER PROGRAM SERVICES

1050 Techwood Dr. NW
Atlanta, GA 30318
Phone: 404-827-2200

TV GEMS INC.

7244 Hillside Ave.
Hollywood, CA 90046
Phone: 213-876-2077
Harvey Bacal, pres.

TV SPORTS SCENE INC.

5804 Ayrshire Blvd.
Minneapolis, MN 55436
Phone: 612-925-9661
Donald L. Herrick, pres.
Robert C. Bruce, v.p.
Norman Greengard, national sales coordinator

Jalene Nordstrom, promotion mgr.
Billy Kidd, assoc. producer
Producer & distributor of Industrial & educational films (lease or loan) & TV film/tape series; distributor of motion picture features, religious films, motion picture shorts & foreign language films; producer of theatrical shorts; exporter of films; importer of films & TV film series; sales representative; TV rights.

TVS TELEVISION NETWORK

475 5th Ave.
New York, NY 10017
Phone: 212-696-2355
Lee S. Eden, pres.
Michael Presbrey, exec. v.p., sales
Burke Liburt & William Madden, v.p.s
Ellen Madden, dir., station relations
Mary Davis, account exec.
George Smith, production
Producer & distributor of sports programming; sales representative; TV rights.

TWENTIETH CENTURY-FOX

Box 900
Beverly Hills, CA 90213
10201 W. Pico Blvd.
Los Angeles, CA 90035
Phone: 213-203-3572
Robert Kreek, pres. (213-203-3745)
George Krieger, TV (213-203-1723)
Producer of original series, feature films, specials & concerts.

TWENTIETH CENTURY-FOX FILM CORP.

Box 900
Beverly Hills, CA 90213
Phone: 213-277-2211
Barry Diller, chmn.
Jonathan Dolgen, sr. exec. v.p.
Larry Gordon, pres., entertainment
Producer & distributor of motion pictures, TV shows, cable programming & video-discs; telecommunications; worldwide syndication.

TWENTIETH CENTURY-FOX TELEVISION

(Div. of 20th Century-Fox Film Corp.)
Box 900
Beverly Hills, CA 90213
Phone: 213-277-2211
Harris Kattelman, pres.
Edward B. Gradinger, group exec. v.p.-chief operating officer

Peter Grad, exec. v.p. in charge of production
Michael Lambert, exec. v.p., domestic syndication

David Freedman, sr. v.p., business affairs
Lea Stalmaster, sr. v.p., current programs
Mark Evans, sr. v.p., production management

Leslie Moonves, v.p., TV movies & miniseries, syndication
Joseph Silver, v.p., TV post production
Jerry Greenberg, v.p., creative services
Lee Zuckerman, v.p., studio business affairs

Joe Greene, sr. v.p.-gen. sales mgr., NY
Michael DiGennaro & Harry Mulford, v.p.s, national sales, east
Michael Klein, v.p., development
Alan Duke, v.p., business affairs
Bob Braithwaite, dir., production, daytime & syndicated TV

Ed Lahti, TV budget & cost administrator
Stanley DeCovnick, dir., business & sales administration, international

Edwin Greenberg, dir., operations, International
Lourdes Chaves, dir., servicing, International
Chuck Panama, asst. dir., publicity
Gerald Minnucci, dir., promotion & advertising, syndication
Peter Baca, dir., domestic booking

Regional Offices:

NEW YORK: Jim Puffer, v.p., northeastern div.; Harry Mulford, v.p., advertising sales
CHICAGO: Denny Juravic, v.p., central div.
DALLAS: Al Shore, v.p., southwestern div.
ATLANTA: Michael Newman, v.p., southeastern div.
LOS ANGELES: Tony Bauer, v.p., western
 Producer & distributor of motion pictures, TV shows, cable programming & video-discs; telecommunications; worldwide syndication.

TWENTIETH CENTURY-FOX TV INTERNATIONAL INC.

Box 900
 Beverly Hills, CA 90213
 Phone: 213-277-2211
 Bill Saunders, sr. v.p., international syndication
 Jerry Greenberg, v.p., creative services
 Ed Greenberg, dir., operations, international
 Lou Chaves, dir., print & servicing

Foreign Offices:

AUSTRALIA: 20th Century-Fox TV, Box Q 301, Queen Victoria Bldg., Sydney 2000. Peter Broome, v.p.

BRAZIL: Fox Film Do Brazil, TV div., Rua Dr. Coasta Jr., 230 05002 Sao Paulo. Elle Wahba, v.p. & gen. mgr.

CANADA: 20th Century-Fox TV, 45 Charles St. East, Toronto, Ont. M4Y 1S2 & 1440 St. Catherine St. West, Montreal, Que. Gerald Ross, v.p.

FRANCE: 20th Century-Fox France Inc., TV Div., 114 Rue La Boetie, 75008 Paris. Malcolm Vaughn, v.p.

JAPAN: 20th Century-Fox (Far East) Inc., Tokyo Film Bldg., 10-9 Ginza 3-Chome, Chuo-ku, Tokyo 104. Gojo Uzaki, sales rep.

MEXICO: 20th Century-Fox Interamericana S.A., Praca 56-203, Mexico 6, D.F. Gustavo Mautodon, sales rep.

UNITED KINGDOM: 20th Century-Fox Film Co. Ltd., 31 Soho Square, London W1, England. Michael Doury, sales rep.
 Producer of film programs on order; producer & distributor of TV film/tape series; distributor of motion picture features; exporter of films.

TWENTY FIRST CENTURY DISTRIBUTION

1650 Broadway
 Suite 807
 New York, NY 10019
 Phone: 212-541-4722

UCVIDEO

425 Ontario St. SE
 Minneapolis, MN 55414
 Phone: 612-376-3333
 Tom Borrup, exec. dir.
 Carla Roberts, asst. dir.
 Neil Sieling, exhibition coordinator
 Gary Reynolds, education coordinator
 Mary Esbjornson, membership services coordinator
 Non-profit media arts center offering education, equipment access, production assistance, exhibition & distribution to independent producers.

UNIFILM INTERNATIONAL CO.

1741 N. Ivar Ave.
 Suite 102
 Hollywood, CA 90028
 Phone: 213-461-3268
 Telex: 215263 UICO UR
 Kenneth T. Haker, gen. mgr., sales
 Neva Friedenn, gen. mgr., mktg.
 Distributes & sells feature films.

UNITED ARTISTS TELEVISION INC. —See MGM/UA Television Productions

UNITED FILM ENTERPRISES INC.

37 W. 57th St.
 Suite 703
 New York, NY 10019
 Phone: 212-758-0870
 Munio Podhorzer, pres.
 Nathan Podhorzer, v.p.
 Exporter & importer of films; film buyer; sales representative; producers' representatives & purchasing agents for foreign distribution companies.

UNITED METHODIST COMMUNICATIONS

(Div. of Public Media)
 Suite 1370
 475 Riverside Dr.
 New York, NY 10115
 Phone: 212-663-8900
 Dr. Roger L. Burgess, gen. secy.
 Nelson Price, dir., New York office
 Ben Logan, Bruno Caliendo, Shirley Whipple-Struchen, producers
 TV & radio programs, spots & films available. Studio facilities: Nashville, TN.

UNITED NATIONS DEPT. OF PUBLIC INFORMATION

(Radio & Visual Services Div.)
 1st Ave. at 42nd St.
 New York, NY 10017
 Marcel Martin, dir., radio & visual services div.
 Phone: 212-754-6945
 Erik N. Valters, chief, visual service
 Phone: 212-754-6950
 Marvin Bolotsky, chief, news production section, visual service
 Phone: 212-754-7460

UNITED SERVICE EFFORTS

Box 8000
 Grand Rapids, MI 49508
 Phone: 616-455-4480
 Arie Verkalk, pres.
 Producer of religious films & TV film/tape series.

U.S. ARMY DEPARTMENT

Chief of Public Affairs
 Broadcast/Pictorial Branch
 Washington, DC 20315
 Phone: 202-433-2404
 Edward Caputo, chief
 Audio-Visual Branch: Maj. Alan E. Coffey, chief
 Phone: 202-695-3007
 Producer of slides & balloons (telops) & slide film commercials; producer & distributor of TV film/tape series; distributor of motion picture features.

U.S. CATHOLIC CONFERENCE, DEPARTMENT OF COMMUNICATION

1011 1st Ave.
 Suite 1300
 New York, NY 10022
 Phone: 212-644-1898
 Richard H. Hirsch, secy., communication
 Producer of industrial & educational films (lease or loan), religious films, film/tape spot commercials & film programs on order; recording facilities.

U.S. CHAMBER OF COMMERCE

1615 H St. NW
 Washington, DC 20062
 Phone: 202-463-5858
 Richard L. Leshner, pres.
 Carl Grant, group v.p., communications
 Robert L. Adams, v.p., bcst.
 Kandace Laass, sponsorship (202-463-5810)
 Frank Allen Philpot, mgr., syndication (202-463-5834)
 Mark Bindrim, mgr., facilities sales (202-463-5921)

John Petrie, mgr., program development (202-463-5700)
 Daryl Griffin, mgr., TV operations (202-463-5813)
 Producer & distributor of general audience news & public affairs programming; satellite uplink capabilities for lease.

U.S. DEPARTMENT OF AGRICULTURE

(Radio & Television Div.)
 Room 410A
 Washington, DC 20250
 Phone: 202-447-4330
 James L. Johnson, chief, radio-TV div.
 Producer & distributor of TV film/tape series & news available on videocassettes and/or via satellite.

UNIVERSAL TELEVISION

(A Div. of Universal City Studios Inc., an MCA Co.)
 Universal City Studios
 Universal City, CA 91608
 Phone: 818-985-4321
 Telex: 67-7053
 Robert A. Harris, pres.
 Producer of TV film/tape series, movies & specials.

UNIVERSAL VIDEO/OGLETREE PRODUCTIONS

2514 82nd
 Suite F
 Lubbock, TX 79424
 Phone: 806-745-8380
 Mike Ogletree, pres.
 Producer of commercial & industrial videos; shooting, editing & tape duplication services.

UNIVERSITY OF MICHIGAN, MEDIA RESOURCES CENTER

400 4th St.
 Ann Arbor, MI 48103-4816
 Phone: 313-764-8298
 Frederick M. Remley Jr., dir.
 George Warner Williams, assoc. dir.
 Josephine Wenk, administrative mgr.
 TV & audiovisual production, distribution & technical services for the University of Michigan.

UNIVERSITY OF SOUTHERN CALIFORNIA

Film & Video Distribution Center
 School of Cinema-TV
 University Park
 Los Angeles, CA 90089-2212
 George A. Wehbi, dir., film & video distribution center
 Producer & distributor of industrial & educational films (lease or loan) & TV film/tape series.

UNUSUAL FILMS

(Div. of Bob Jones University)
 Greenville, SC 29614
 Phone: 803-242-5100, ext. 2741
 Katherine Stenholm, dir.-sales mgr.
 Producer & distributor of motion picture features, industrial & educational films, religious films, animation, motion picture shorts, foreign language films, TV film series & theatrical shorts.

UPA PRODUCTIONS OF AMERICA

1875 Century Park East
 Suite 2140
 Los Angeles, CA 90067
 Phone: 213-556-3800
 Telex: 194728 TEL-US-BVHL
 Henry G. Saperstein, pres.
 Producer & distributor of animation, motion picture features, industrial & educational films (lease or loan) & TV film/tape series.

THOMAS J. VALENTINO INC.

151 W. 46th St.
 New York, NY 10036

Phones: 212-869-5210; 800-223-6278
 Thomas J. Valentino Jr., pres.
 Francis T. Valentino
 Joanne F. Rosen, v.p., sales
 Music & sound effects library.

VAN BERNARD PRODUCTIONS

37801 Thompson Rd.
 Rancho Mirage, CA 92270
 Phone: 714-328-2550
 Red Skelton, pres.

VANPRAAG PRODUCTIONS INC.

135 E. 55th St.
 New York, NY 10022
 Phone: 212-838-1176

VEBO PRODUCTION INC.

701-03 W. Willow
 Chicago, IL 60614
 Phone: 312-664-9212
 S. J. Ventura, pres.
 Ronny Born, producer
 Producer of open-end film commercials (made for TV), film/tape spot commercials & film programs on order; recording facilities; studio facilities for rent; other services.

VENARD FILMS LTD.

1009 Highview Rd.
 East Peoria, IL 61611
 Phone: 309-699-3911
 Gary D. Smith

Office:

PEORIA, IL 61654: Box 1332
 Producer & distributor of industrial & educational films (lease or loan); film handlers.

VIACOM INTERNATIONAL INC.

1211 Ave. of the Americas
 New York, NY 10036
 Phone: 212-575-5175
 Corporate:
 Ralph M. Baruch, chmn. of board
 Terrence A. Elkes, pres.-chief exec. officer
 Kenneth F. Gorman, exec. v.p.
 Ronald Lightstone, sr. v.p., corp. & legal affairs & secy.
 Gordon E. Belt, v.p.-chief financial officer-treas.

Kenneth Meyer, v.p., human resources, Viacom International Inc.

Viacom Entertainment:
 Melvin Getzler, pres.
 Jules Haimovitz, exec. v.p.
 Tom Tannenbaum, pres., Viacom Productions

John Brady, sr. v.p., finance, entertainment group

Joe Zaleski, pres., domestic sales
 Dennis Gillespie, sr. v.p., mktg.
 Charles Tolep, v.p., home video & merchandising

Michael Gerber, sr. v.p., acquisitions
 Toby Martin, v.p., first run program development

Wally Kaufman, v.p., acquisitions
 Willard Block, pres., worldwide
 Raul Lefcovich, v.p., international
 Jim Marrinan, v.p., international mktg.
 Eric Veale, v.p., operations
 George Faber, gen. mgr., communications
 Paul Kalvin, v.p., feature film sales

Regional Offices:

WEST LOS ANGELES, CA 90024: 10900 Wilshire Blvd. Phone: 213-208-2700.
 Brooks Carroll, v.p.-div. mgr., west; Al Miller, div. mgr., northwest

ATLANTA, GA 30346: 400 Perimeter Center Terrace, Suite 982. Phone: 404-395-7795.
 Frank Flanagan, div. mgr., southeast

Program Sources

IRVING, TX 75039: 433 E. Las Colinas Blvd., Suite 1160. Phone: 214-556-2255. Jim McCormick, v.p.-div. mgr., southwest

CHICAGO, IL 60606: 10 S. Riverside Plaza. Phone: 312-648-5858. Dennis Emerson, div. mgr., central east; Dave Campbell, div. mgr., central west; Gloria Martin & Jim Halsell, account execs.

NEW YORK, NY 10036: 1211 Ave. of the Americas. Phone: 212-575-5175. Joseph DiSalvo, div. mgr., northeast; Milton Strasser, div. mgr., Mid-Atlantic

VIACOM BROADCASTING: Paul M. Hughes, pres.

International Offices:

TORONTO, ONT. M4Y 1S2: Viacom Canada Ltd., 45 Charles St. East. Phone: 416-925-3161. Alistair Banks, v.p.-gen. mgr.

MIAMI, FL 33114: Viacom Latino Americana Inc., Coral Plaza Office Bldg., 2100 S.W. Coral Way. Phone: 305-379-9527. Benigno Nosti, pres.

SAO PAULO: Viacom Video-Audio Comunicacoes Ltda., Alameda Jau' 1742, 11 Andar, Caixa Postal 51521, 01420 Brazil. Phone: 55-11-853-4633. Wolnar Camargo, gen. mgr.

LONDON W1R 9FB: Viacom International Ltd., 40 Conduit St. Phone: 441-434-4483. Gerald Adler, v.p.-managing dir.; Klaus Hobbe, dir., sales

ZUG: Viacom SA, Chamerstrasse 18, 6300, Switzerland. Phone: 41-42-21-8122. Gerald Adler, v.p.-managing dir.

NORTH SYDNEY: Viacom International Pty. Ltd., Colman House, 89 Berry St., N.S.W. 2060 Australia. Phone: 612-92-4157. Peter Press, v.p.-managing dir.

CHUO-KU, TOKYO: Viacom Japan Inc., Mitsuwa Bldg., 7-2 Ginza 6-Chome, 104 Japan. Phone: 81-3-573-0551. Jiro Sugiyama, pres.

VICTORY TELEVISION INC.

275 Madison Ave.
New York, NY 10016
Phone: 212-687-1516
James T. Victory, pres.
Chuck Wolfertz, sales, northeast div.
John Rohrs, sales, midwestern div.
John Rohrs Jr., sales, southeast div.
Ben Okulski, sales, western div.
Ray Feinstein, operations dir.
Distributor of TV film/tape series.

VIDEO-CINEMA FILMS INC.

510 E. 86th St.
New York, NY 10028
Phone: 212-734-1632
Larry Stern, pres. & sales mgr.
Saundra Stern, v.p.
Distributor of motion picture features for all media.

VIDEO MANAGEMENT CONSULTANTS

101 Little Oak Lane
Altamonte Springs, FL 32714
Phone: 305-774-0537
Rochelle Kobrin, pres.
Natalie Ross, v.p.
Chris Dean, v.p., sales
Mobile production units for rent or lease; electronic videotape editing; video projection, program & commercial production; tape duplication.

VIDEO PRODUCTION SERVICES

112 Bentwood Dr.
Stamford, CT 06903
Phone: 203-329-7795

Victor Kayfetz, pres.
Producer of film/tape spot commercials, film programs on order & industrial & educational films (lease or loan); recording facilities; kinescope; other services.

VIDEO PROGRAMS INTERNATIONAL LTD.

450 Main St.
New Rochelle, NY 10801
Phone: 914-576-3330
Producer of newsreels, film/tape spot commercials & film programs on order; producer & distributor of industrial & educational films (lease or loan) & TV film/tape series; distributor of motion picture features, religious films, motion picture shorts & foreign language films; exporter of films; film buyer; importer of films & TV film series; properties for lease; TV rights.

VIDEO VIEW

1617 N. El Centro Ave
Hollywood, CA 90028
Phone: 213-463-4179
Howard M. Little, owner
Kinescope; recording facilities; other services.

VIDEO WEST

Broadcast House
Salt Lake City, UT 84180
Phone: 801-575-7400
Jay Lloyd, pres.
Alan Henderson, v.p.
Marshall Larson, mgr.
Location, duplication & post-production facilities.

VIDEOWORKS

24 W. 40th St.
New York, NY 10018
Phone: 212-869-2500
Ken Lorber, chmn.
Eliot Tuckerman, pres.
Frank Herold, exec. v.p.
Alan Mitosky, v.p., mktg.
Nori Goldsmith, v.p., finance
Carol McCoy, v.p., operations
Producer & originator of video animatic process, full video animation, commercials, slides, industrials & music videos; post-production facilities; editorial services; film-to-tape distribution services; color-correction system.

VIDISTRIB INC.

4209 Troost Ave.
Studio City, CA 91604
Phone: 213-760-2849
John P. Ballinger, pres.
Rita M. Ballinger, v.p.-treas.
Rita Cross, v.p., traffic mgr.
Producer & distributor of industrial & educational films (lease or loan); distributor of motion picture features & TV film/tape series; producer of film/tape spot commercials; film handlers; sales representative; other services.

VIDTRONICS

855 N. Cahuenga Blvd.
Hollywood, CA 90038
Phone: 213-856-8200
Producer of film/tape spot commercials; producer & distributor of TV film/tape series; distributor of motion picture features; studio facilities for rent; other services.

VIKING FILMS INC.

1600 Broadway
New York, NY 10019
Phone: 212-245-8858
Israel M. Berman, pres.
Producer of industrial & educational films (lease or loan) & TV film/tape series.

VISUAL PRODUCTIONS '80 LTD.

101 Niagara St.
Toronto, Ont. M5V 1C3
Phone: 416-868-1535
Telex: 061 8312 CHCH HAM
Lionel Shenken, pres.
Anne Sinclair, v.p.
Beverley Shenken, international sales distribution-dir., mktg.
Janet Williamson, asst. to the pres.

Branch Office:

LEWISTON, NY 14092: 411 Center St.
Producer of independent TV programming.

VITT MEDIA INTERNATIONAL

1114 Ave. of the Americas
New York, NY 10036
Phone: 212-921-0500
Richard Olsen, Howard Marsh, Bob Calandrucchio, Bill Morton & Phil DeCabia
Media planning & buying/program development & syndication.

VORKAPICH/LIPSON INC.

58-60 E. 13th St.
New York, NY 10003
Phone: 212-505-6800
Telex: 220883TAUR
Ed Vorkapich, dir.-cameraman
Len Lipson, exec. producer
Ellen Jancko, production coordinator
Arlene Schneiderman, asst. producer
Producer of high fashion & beauty commercials & videos.

ROGER WADE PRODUCTIONS INC.

15 W. 44th St.
New York, NY 10036
Phone: 212-575-9111
Roger Wade, pres.
Florence Hewitt, supervisor of production
James D. Logan, v.p.
John Frei, v.p.
Producer of animation, industrial & educational films (lease or loan), film programs on order, slides & balloons (telops) & slide film commercials.

KENT WAKEFORD & ASSOCIATES

3330 Barham Blvd.
Los Angeles, CA 90068
Phone: 213-876-9971
Kent Wakeford, pres.
Art Scarmas, exec. producer
Producer of industrial & educational films (lease or loan) & film/tape spot commercials.

WALLACH ENTERPRISES INC.

1400 Braebridge Dr.
Beverly Hills, CA 90210
Phone: 213-278-4574
George S. Wallach, pres.
Burt J. Shapiro, v.p.
Sports entertainment management.

WALLACH/SEIZER PRODUCTIONS

1400 Braebridge Dr.
Beverly Hills, CA 90210
Phone: 213-278-4574
George Wallach, pres.
Bob Selzer, v.p.-secy.
Producer of TV film/tape series.

W & W FILMS INC.

1650 Broadway
New York, NY 10019
Phone: 212-541-9441
Richard Winik, pres.
Barry Winik, v.p., production
Producer of motion picture features, industrial & educational films (lease or loan), TV film/tape series, film/tape spot commercials, film programs on order & stock footage; editing services; sports films.

WARD PRODUCTIONS INC.

8218 W. Sunset Blvd.
Hollywood, CA 90046
Phone: 213-654-3050
Jay Ward & Bill Scott

THE WAREHOUSE RECORDING STUDIO

320 W. 46th St.
New York, NY 10036
Phone: 212-265-6060
Bill Barton, gen. mgr.
Recording facilities specializing in music with video.

WARNER BROS. TELEVISION DISTRIBUTION

4000 Warner Blvd.
Burbank, CA 91522
Phone: 818-954-6000
Domestic Personnel:
Charles D. McGregor, pres.
Mauro A. Sardi, v.p., worldwide operations
William S. Hart, v.p.-mgr., domestic sales
Ed Donaldson, v.p., western sales
Bill Seiler, v.p., southern sales
John Louis, v.p., midwestern sales
Paul Simon, v.p., research
Ken Fournier, v.p., advertising, promotion & publicity
John Chickering, v.p., financial administration
Dee Eulberg, dir., product coordination
Dan McRae, dir., domestic sales contracts

Branch Office:

NEW YORK, NY 10036: 630 9th Ave.
Phone: 212-484-8000. Edwin Markisch, mgr., technical service; Joe Kivlehan, mgr., booking service; Louis B. Marino, mgr., program information

Domestic Television Distribution:

WESTERN SALES: 143 Patricia Way, Box 2749, Grass Valley, CA 95945. Phone: 916-272-5343. Ed Donaldson, v.p.

SOUTHERN SALES: Box 999, Covington, LA 70434. Phone: 504-892-2703. Bill Seiler, v.p.

MIDWESTERN SALES: 3058 Brookwood Circle, Fort Mitchell, KY 41017. Phone: 606-341-2585. John Louis, v.p.

NORTH CENTRAL SALES: 1400 Lake Shore Dr., Apt. 11-B, Chicago, IL 60610. Phone: 312-787-8374. John Laing, dir.

SOUTHERN SALES: 9 Spoon Court, Alpharetta, GA 30201. Phone: 404-998-7732. John Bryan, dir.

EASTERN SALES: 50 Belmont Ave., Apt. 316, Bala Cynwyd, PA 19004. Phone: 215-664-7307. Gary Cozen, dir.

Warner Bros. Distributing (Canada) Ltd.: TORONTO, ONT. M5B 1L7: 700 Carlton St. Phone: 416-922-5145. Max Sheine, mgr., booking dept.; Joan McGregor, administrative asst.; Betty Murry, financial

Warner Bros. Television: BURBANK, CA 91522: 4000 Warner Blvd. Phone: 818-954-6000. Charles McGregor, pres.; John Whitesell, v.p., international sales & administration; Jaime Ruiz, dir., sales contracts

Foreign Sales Offices:

EUROPE, MIDDLE EAST & AFRICA: 135/141 Wardour St., London W1V 4AP, England. Bryan Hambleton, dir., sales & administration; Gary Phillips, asst. dir., sales & administration.

AUSTRALIA, NEW ZEALAND & SOUTH-EAST ASIA: (a) 154 Castlereagh St., 5th Floor, Alfred Moss House, Sydney N.S.W., 2000 Australia. Matt Brown, sales dir. (b)

Box 2661, G.P.O. Sydney N.S.W., 2001 Australia

JAPAN: Box 762, Tokyo, Central, Japan. Ken Sugzaki, TV sales

LATIN AMERICA: Acapulco 37, Mexico 7 D.F., Mexico. Jorge Sanchez, v.p., sales

ARGENTINA: Tucuman 1938, Buenos Aires. Luis D'Alterio, TV mgr.

BRAZIL: Warner Bros. (South) Inc., Rua Senador Dantas, 19-10 Andar, Rio de Janeiro. Louremberg do Nascimento, Brazil TV mgr.

FRENCH SPEAKING TERRITORIES: 20 rue Troyon, 75017 Paris. Michel Lecourt, dir., TV.

SPAIN & PORTUGAL: Warner Espanola S.A., Gran Via, 70-4, Madrid 13, Spain. Xavier Azpiz, TV sales
Distributor of animation, motion picture features, foreign language films & TV film/tape series; exporter of films; sales representative.

WARNER/LEVINSON CORP.
9 E. 46th St.
New York, NY 10017
Phone: 212-661-2106
Larry Levinson, Neil Warner & Phyllis Levinson
Original music.

WE'RE COOKING NOW
Box 307
Winter Park, FL 32790
Phone: 305-628-4799
M. L. Boyle, pres.
Wayne Croasdell, sales mgr.
Beverly Schweizer, assoc. producer
Joe Hall, production coordinator
Produce & syndicate TV series.

WEISS GLOBAL ENTERPRISES
2055 Saviers Rd.
Suite 12
Oxnard, CA 93033
Phone: 805-486-4495
Cable: WEISSPICT
Adrian Weiss, pres.
Ethel L. Weiss & Laurie Weiss, v.p.s
Steven A. Weiss, secy.-treas.
Patricia C. Sandoval, operations mgr.
Alex Gordon, information services
Frances Flores, asst. to operations mgr.

Representatives:
MIDWEST: Century Bcstg. Corp., 875 N. Michigan Ave., Chicago, IL 60611. Phone: 312-922-1000. E. Melvin Pinsel

SOUTHEAST/SOUTHWEST: 3207 W. Friendly Ave., Greensboro, NC 27408. Phone: 919-292-1434. Hank Profenius

TX, AR, OK & MEMPHIS, TN: 795 Walnut Hill Lane, Apt. 302, Dallas, TX 75230. Phone: 214-696-0518. A. Scott Lanken

WEST: Box 15911, San Diego, CA 92115. Phone: 619-693-1683. Hank Guzik

Ancillary Market:
HOLLYWOOD, CA 90068: 3518 Cahuenga W., Suite 301. Phone: 213-851-5811. Tom J. Corradine

Home Video:
LOS ANGELES, CA 90034: Vistar International Productions, 3790 Dunn Dr., Suite C. Phone: 213-204-3392. Richard S. Ellman & Myles Spector

Foreign:
LATIN AMERICAN & CARRIBEAN: D. L. Taffner/Ltd., 31 W. 56th St., New York, NY 10019. Phone: 212-245-4680. Charles J. Falzon

FAR EAST: D. L. Taffner Australia Pty. Ltd., Unit 20, Greenwich Square, 130-134 Pacific Hwy., Greenwich, N.S.W., 2065 Australia. Phone: 612-439-5699. Neville Van Dyke

CANADA: D. L. Taffner & Assoc., 9 Prince Arthur Ave., Toronto, Ont. M5R 1B2. Phone: 416-928-2922. Janice Currie

AUSTRALIA & NEW ZEALAND: D. L. Taffner Australia Pty. Ltd., Unit 20, Greenwich Square, 130-134 Pacific Hwy., Greenwich, N.S.W. 2065, Australia. Phone: 612-439-5699. Brett Weinberg

EUROPE & UNITED KINGDOM: D. L. Taffner UK Ltd., 10 Bedford Square, London WC1B 3RA, England. Phone: 441-631-1184. George Blaug
Producer of film programs on order; producer & distributor of TV film/tape series; distributor of motion picture features; distributor of educational films (lease or loan), religious films & motion picture shorts; exporter of films; film buyer; importer of films & TV film series; properties for lease; stock footage; sales representative; TV rights; other services.

WESCOM PRODUCTIONS
9000 Sunset Blvd.
Suite 415
Los Angeles, CA 90069
Phone: 213-278-0112
Peter H. Kane, acting pres.
David Breecker, dir., production & finance
Nion McEvoy, dir., business affairs
Deborah Taylor-Bellmann, dir., development & operations
Producer & distributor of feature films, bcst. TV & cable TV programming; financing.

WESTERN INSTRUCTIONAL TELEVISION INC.
1438 N. Gower St.
Los Angeles, CA 90028
Phone: 213-466-8601
Donna Matson, pres.
Producer & distributor of educational films (lease or purchase); pre-recorded videotapes for in-school use; instructional television lessons on videocassettes.

WESTERN VIDEO SYSTEMS INC.
8050 Ronson Rd.
San Diego, CA 92111-1913
Phone: 619-292-0337
Robert B. Sommer, pres.
Rob Day, sr. v.p.
Vern Vihlene Jr., sr. v.p.-gen. mgr. (Laguna Niguel)
Earl Hatton, v.p., operations
Michael Kurtz, v.p., production
Tony Rogers, gen. sales mgr.
Greg Anton, production consultant, industrial (San Diego)
Denny Kosta, production consultant (Laguna Niguel)

Branch Office:
LAGUNA NIGUEL, CA 92677: 26073 Getty Dr. Phone: 714-831-9732
Full service production company: stage, mobile & post-production.

WESTERN-WORLD TELEVISION
10490 Santa Monica Blvd.
Los Angeles, CA 90025
Phone: 213-475-5500
Telex: 910-342-6712
Julio Gonzalez-Reyes, chmn.

Robert Springer, pres.-chief exec. officer
Belinda Menendez, v.p., international sales & operations
Midge Barnett, v.p., sales & operations
International distributor of TV programs to network & independent TV bcstrs., cable & pay TV, non-theatrical & ancillary markets; co-produce TV programs.

WEST GLEN COMMUNICATIONS
1430 Broadway
New York, NY 10018
Phone: 212-921-0966
Stan Zeltin, pres.
Annette Minkalis, v.p., TV distribution
John Summerlin, v.p., producer/dir.
Producer & distributor of public service programs, PSAs, video news releases & free loan fill material; distributor of industrial & educational films (lease or loan) & newsreels.

WESTON WOODS STUDIOS INC.
Weston, CT 06883
Phone: 203-226-3355
Morton Schindel, pres.
Don Braunstein, v.p.
Jerri Shales, mktg.
Producer & distributor of children's audiovisual materials & videocassettes; distributor of industrial & educational films (lease or loan) & motion picture shorts; importer of films.

ALTON WHITEHOUSE & ASSOCIATES
7061 Old Kings Rd. S.
Jacksonville, FL 32217
Phones: 904-733-9565; 904-733-9566
Alton Whitehouse, pres.
Distributor of motion picture features, TV film/tape series & theatrical shorts.

WILDING DIVISION, Bell & Howell Co.
18000 W. Eight Mile Rd.
Southfield, MI 48075
Phone: 313-569-2900
W. W. Kraft, pres.
J. R. Farley, exec. v.p.
R. D. B. Harman, controller
R. Cassell, sr. v.p., creative dir.

Branch Offices:
CHICAGO, IL 60601: 500 N. Michigan Ave. Phone: 312-822-0920. R. Henry, v.p., mgr.

DETROIT, MI 48224: Video Center, 4925 Cadieux Rd. Phone: 313-882-9166. J. Sundt, v.p., mgr.

ROMULUS, MI 48174: Wilding A/V Sales & Rentals, 8820 S. Inkster Rd. Phone: 313-946-9900. P. Cousino, mgr.

HOUSTON, TX 77040: 5227 Langfield. Phone: 713-462-9901. G. Anderson, gen. mgr.

ETOBICOKE, ONT.: 42 Park Lawn Rd., Canada. Phone: 416-252-7843. F. Smith, mgr.

WILLIAMS & MEYER CO.
630 S. Wabash Ave.
Chicago, IL 60605
Phone: 312-322-9800

WINDSOR TOTAL VIDEO INC.
565 5th Ave.
New York, NY 10017
Phone: 212-725-8080
MCI Telex: 650 246 0853
Bert Goodman, pres.
Robert J. Henderson, chief exec. officer
Bob Marmiroll, v.p., mktg.
Complete teleproduction, film & video post-production facility; studio & remote; editing services; conversions; film-to-tape/tape-to-film transfers; duplication, video-disc mastering.

FOSTER WINTER COMMUNICATIONS
1010 Nakoma
Traverse City, MI 49684
Phone: 616-947-1852
Foster Winter, pres.
Sandra Winter, v.p.
Distributor of TV film/tape series.

WNET
(Educational Bcstg. Corp.)
356 W. 58th St.
New York, NY 10019
Phone: 212-560-2000
Distribution center:
NET Television Inc.
2715 Packard Rd.
Ann Arbor, MI 48104
Phone: 313-971-3600
Distributor of TV film/tape series.

WOLD COMMUNICATIONS
10880 Wilshire Blvd.
Suite 2204
Los Angeles, CA 90024
Phone: 213-474-3500
Telex: 4720534 RWC II
TWX: 910-342-6977
Gary J. Worth, pres.
Ed Gordon, sr. v.p., engineering & operations
Robert E. Wold, v.p., sales & mktg.
Dorothy Marsh, v.p., western sales
Tom Bartunek, v.p., eastern sales
Jim Burke & Ian Joseph, western sales mgrs.
Steve Napoli, eastern sales mgr.

Branch Offices (Sales & Operations):
NEW YORK, NY 10022: 875 3rd Ave., 18th Floor. Phone: 212-832-3666. Tom Bartunek, v.p., eastern sales; Steve Napoli, eastern sales mgr.

VIENNA, VA 22180: 8150 Leesburg Pike. Phone: 703-4422-8550. Service for Washington, DC.
Satellite transmission & network interconnection; program distribution, videoconferencing, sports feeds, news feeds, international feeds; audio & video in mono or stereo.

SID WOLOSHIN INC.
2 W. 45th St.
New York, NY 10036
Phone: 212-840-6000
Sid Woloshin & Annette Coscia
Creation, production & packaging of radio & TV commercials.

WORLD EVENTS PRODUCTIONS LTD.
4935 Lindell Blvd.
St. Louis, MO 63108
Phone: 314-454-6475
TWX: 910-761-1093
Edward J. Koplar, pres.
Thomas M. Battista, v.p.
Produces & syndicates TV programs.

WORLOVISION ENTERPRISES INC.
660 Madison Ave.
New York, NY 10021
Phone: 212-832-3838
Telex: 62401 WOR UW
TWX: 710-581-3343
Kevin P. O'Sullivan, chmn.-chief exec. officer
Nell Delman, pres.-chief operating officer
Lawrence Gottlieb, exec. v.p., finance
Bert Cohen, sr. v.p., international sales
John D. Ryan, sr. v.p., domestic sales
Jerry Rettig, sr. v.p., creative services
Randy Hanson, v.p.-western div. mgr.
Jesse S. Weatherby, account exec., western div.
Jim Thomson, v.p.-southern div. mgr.
Reggie Jester, account exec., southern div.
Paul Danylik, v.p.-central div. mgr.
Gary Butterfield, account exec., central div.

Program Sources

Bill Baffi, v.p.-eastern div. mgr.
Timothy S. Davis, account exec., eastern div.
Tom Devlin, v.p.-gen. mgr., Worldvision Home Video Inc.
Burton Rosenburgh, v.p., Evergreen Programs Inc.
Martin Welsman, account exec., Evergreen Programs Inc., western div.
Victoria Lynn Quoss, account exec., Evergreen Programs Inc., central div.
Lawrence A. Forsdick, dir., special projects, western div.
Katherine Holt, dir., advertiser sales
Marya Doonan, dir., sales & mktg., Worldvision Home Video Inc.
Tim Newman, dir., domestic sales admin.
Dan Willis, mgr., international sales admin.
Steve Blank, v.p., finance admin.
Ben DeAugusta, v.p., operations
Rita L. Scarfone, dir., advertising & promotion
Jerry Kaufer, v.p., creative services
Gerald Bixenspan, dir., research & sales development
John Riggio, dir., creative services
Kathy Rost, central div. mgr., Worldvision Home Video Inc.

International:

AUSTRALIA: Brain Rhys-Jones, managing dir., Australia & Far East

BRAZIL: Raymundo Lopes Rodrigues, dir., sales, Brazil

CANADA: Mel Watson, v.p., sales, Canada

ENGLAND: William Peck, managing dir., Worldvision Enterprises (U.K.) Ltd.

FRANCE: Rolande Cousin, sales rep., French-speaking countries

GERMANY: Michael Kiwe, v.p., European operations; Mex Hartmann, managing dir., Germany

ITALY: Michael Kiwe, v.p., European operations

JAPAN: Mie Horasawa, sales rep., Japan & Korea

LOS ANGELES: Harrington Silva, sales dir., Latin America

U.S. Sales Divisions:

EASTERN: 660 Madison Ave., New York, NY 10021. Phone: 212-832-3838. John D. Ryan, sr. v.p., domestic sales; Bill Baffi, v.p.-eastern div. mgr.; Timothy S. Davis, account exec., eastern div.

CENTRAL: 625 N. Michigan Ave., Chicago, IL 60611. Phone: 312-642-2650. Paul Danylik, v.p.-central div. mgr.; Gary Butterfield, account exec., central div.; Kathy Rost, central div. mgr., Worldvision Home Video Inc.; Victoria Lynn Quoss, account exec., Evergreen Programs Inc.

SOUTHERN: 14 Perimeter Center East, Atlanta, GA 30346. Phone: 404-394-7444. Jim Thomson, v.p.-southern div. mgr.; Reggie Jester, account exec., southern div.

Western: 9465 Wilshire Blvd., Beverly Hills, CA 90212. Phone: 213-272-7667. Randy Hanson, v.p.-western div. mgr.; Jesse S. Weatherby, account exec., western div.; Martin Welsman, account exec., Evergreen Programs Inc.; Lawrence A. Forsdick, dir., special projects

U.S. Subsidiaries:

NEW YORK, NY 10021: Evergreen Programs Inc., 660 Madison Ave. Phone: 212-832-3838. Burton Rosenburgh, v.p.

NEW YORK, NY 10021: Worldvision Home Video Inc., 660 Madison Ave. Phone: 212-832-3838. Tom Devlin, v.p.-gen. mgr. Worldwide distribution of TV programming to networks, stations, cable, pay TV & home video markets.

WORLD WIDE BINGO, RADIO & TELEVISION BINGO

Box 2311
Littleton, CO 80161
Phone: 303-795-3288

WORLDWIDE ENTERTAINMENT CORP.

22525 Pacific Coast Hwy.
No. 210
Malibu, CA 90265
Phone: 213-456-6615
Jack H. Harris, pres.
Worldwide producer & distributor of theatrical features; importer of films.

WOTRING/KOWALSKI & CO.

918 W. Armitage
Chicago, IL 60614
Phone: 312-871-1228
Jim Wotring, dir.-cameraman-editor
Mike Kowalski, exec. producer/business mgr.
Rick Hofmann, rep.
Commercial film & tape production; complete production & post-production services.

WRATHER CORP.

270 N. Canon Dr.
Beverly Hills, CA 90210
Phone: 213-278-8521
J. D. Wrather Jr., pres.
Monte Livingston, v.p.-gen. counsel
William Shay, v.p.
Bonita Granville Wrather, v.p.
G. L. Welsberger, v.p.-secy.
T. McDermott, v.p.
Subsidiaries: Lassie TV Inc.; Lone Ranger TV Inc.
Phone: 213-274-8021
Producer & distributor of motion picture features & TV film/tape series; distributor of animation.

CARTER WRIGHT ENTERPRISES

6533 Hollywood Blvd.
Hollywood, CA 90028
Phone: 213-469-0944
Carter Wright, pres.
June Wright, v.p. & talent coordination
Howard Parkinson, secy.
Music production for TV, radio, stage & screen; bookings.

W. R. S. MOTION PICTURE & VIDEO LABS

210 Semple St.
Pittsburgh, PA 15213
Phone: 412-687-3700
Laboratory facilities & services; music library; editing, processing & recording facilities.

WTTW Enterprises Group

5400 S. St. Louis Ave.
Chicago, IL 60625
Phone: 312-583-5000
Pat Faust, v.p.
Producer of motion picture features & TV film/tape series for all electronic media.

WURTELE FILM PRODUCTIONS

Box 504
Orlando, FL 32802
Phone: 305-422-9755
Elizabeth G. Wurtele, owner
Producer & distributor of industrial & educational films (lease or loan); producer of film/tape spot commercials.

WW ENTERTAINMENT

205 E. 42nd St.
New York, NY 10017

Phone: 212-661-3350
Telex: 126120
George Hankoff, pres.
Louis S. Israel, sr. v.p., sales
TV syndicator.

Y&R PROGRAM SERVICES

285 Madison Ave.
New York, NY 10017
Phone: 212-210-3000
Paul Isacson, exec. v.p.
Frank Zingale, sr. v.p.
Jane Dooley, supervisor
Producer & distributor of programming.

YORK ENTERPRISES INC.

521 5th Ave.
New York, NY 10175
Phone: 212-682-3511
Jack Sobel, pres.
Producer & distributor of TV film/tape series; producer of film programs on order.

YOUNG AND ASSOCIATES INC.

11434 Ventura Blvd.
Suite 101
Studio City, CA 91604
Phone: 818-509-8970
Kac Young, pres.
Producer of TV film/tape series.

ZACHRY ASSOCIATES INC.

709 N. 2nd St.
Box 1739
Abilene, TX 79604
Phone: 915-677-1342
H. C. Zachry, pres.
Producer & distributor of religious films; producer of TV film/tape series, film/tape spot commercials & film programs on order; recording facilities; studio facilities for rent; other services.

ZIV INTERNATIONAL

1875 Century Park East
Suite 1610
Los Angeles, CA 90067
Phone: 213-277-9064
Telex: 698619
Cable: ZIVINC
Irv Holender, pres.
J. Michael Byrd, sr. v.p.
Joan Mansfield, v.p., sales
Scott E. Schiwmer, dir., mktg.
Distributor of motion picture features & TV film/tape series.

News Services

ABN/ASSOCIATED BROADCAST NEWS NETWORK

1199 National Press Bldg.
Washington, DC 20045
Phone: 202-628-6397
Robert C. Cody, pres. & managing editor
Laurence Lanbrose, mgr.
Produces & distributes, via satellite, video & audio tape, news, feature & magazine programming for TV/cable/radio.

AMERICAN BROADCASTING CO.

(Broadcast Division of American Broadcasting Companies Inc.)
1330 Ave. of the Americas
New York, NY 10019
Phone: 212-887-7777
John Severino, pres., ABC TV
James Duffy, pres., ABC TV Network & sr. v.p., ABC Bcst. Group
Anthony D. Thomopoulos, pres., ABC Bcst. Group
Roone Arledge, pres., ABC News & Sports
Mark Mandala, pres., ABC Owned TV Stations
Mark Cohen, sr. v.p., ABC Inc.
Ben Hoberman, pres., ABC Radio
Edward F. McLaughlin, pres., ABC Radio Networks

Charles DeBare, pres., ABC Owned Radio Stations
Richard Wald, sr. v.p., ABC News
Julius Barnathan, pres., ABC Bcst. Operations & Engineering

AP NEWSABLE & AP NEWS PLUS

1825 K St. NW
Washington, DC 20006-1253
Phone: 202-955-7200
Louis D. Boccardi, pres.
Roy Steinfort, v.p.
Greg Groce, dir., cable TV services

Branch Office:

NEW YORK, NY 10010: 50 Rockefeller Plaza. Phone: 212-621-1500
Complete news service for cable systems, full-time, fully-automated news reports (text-only or graphics-enhanced) including sports, financial news & features. Available on subscriber-owned or AP-owned & maintained equipment in page or roll format. Single or multi-channel display, English & Spanish language services.

ASSOCIATED PRESS

50 Rockefeller Plaza
New York, NY 10020
Phone: 212-621-1500
Louis D. Boccardi, pres.-gen. mgr.
Roy Steinfort, v.p., broadcast services (Washington, DC)

Branch Office:

WASHINGTON, DC 20006-1253: 1825 K St. NW. Phone: 202-955-7200
News gathering cooperative; distributes news, photos & data information.

BROADCAST NEWS LTD.

36 King St. E.
Toronto, Ont. M5C 1E9
Phone: 416-364-3172
Keith Kincaid, chief exec.
Offices in Halifax, Montreal, Quebec City, Ottawa, Toronto, Winnipeg, Regina, Edmonton, Vancouver & Victoria
Print, audio & cable services only.

CBS NEWS

524 W. 57th St.
New York, NY 10019
Phone: 212-975-4321
Ed Joyce, pres.
Howard Stringer, exec. v.p.
Robert Chandler, sr. v.p., administration
Ernest Leiser, v.p. & deputy dir., news coverage
Ralph Goldberg, v.p.-asst. to pres.
David Buksbaum, v.p. & dir., news coverage & operations
Joan Richman, v.p. & dir., special events
Eric Ober, v.p., public affairs bcsts.
Arthur Sekerak, v.p., business affairs
Vincent Loncto, v.p., finance & planning
Jack Smith, v.p., Washington bureau

CONUS COMMUNICATIONS INC.

3415 University Ave.
Minneapolis, MN 55414
Phone: 612-642-4645
Charles H. Dutcher III, v.p. & gen. mgr.
Anita Klever, v.p.-dir., news services
Rebecca Dalton, office mgr.

OOW JONES NEWS SERVICE

22 Cortlandt St.
New York, NY 10007
Phone: 212-285-5214
Business & financial news reporting via newsprinters & other display devices throughout each business day.

FINANCIAL NEWS NETWORK

2525 Ocean Park Blvd.
Santa Monica, CA 90405
Phone: 213-450-2412
Paul Stehlin, pres.

Arnie Rosenthal, sr. v.p., mktg. & affiliates
 Mark J. Estren, sr. v.p., news & programming
 Chris Taylor, dir., affiliate relations

Florida Bureau:

HOLLYWOOD, FL 33023: 3912 29th Ave.
 Phone: 305-945-4288. Frank Boulton & Larry Pierce

NEW YORK, NY 10103: FNN Sales, 666 5th Ave., 12th Floor. Phone: 212-586-6436. Dan Sobol

Live financial & business news; stock market quotes, commodity news, general business news, interviews & "Corporate Reports." Syndicated half-hour & hour financial wrap-up.

HEARST METROTONE NEWS

235 E. 45th St.
 New York, NY 10017
 Phone: 212-682-5600
 J. F. D'Angelo, pres.

Alan Prialux, v.p.-gen. mgr.
 Charles Shutt, dir., operations
 Producer & distributor of TV film/tape series; producer of industrial & educational films (lease or loan), film/tape spot commercials, film programs on order & theatrical shorts; stock footage.

HOLLYWOOD NEWSREEL SYNDICATE INC.

1622 N. Gower St.
 Hollywood, CA 90028
 Phone: 213-469-7307
 See Rick Spalla Video Productions in Program Sources section
 Producer & distributor of industrial & educational films (lease or loan), newsreels, open-end film commercials (made for TV), religious films, TV film/tape series, news, film/tape spot commercials, film programs on order & stock footage; film buyer; film handlers; music library; properties for lease; recording facilities; studio facilities for rent; TV rights; videotape services.

INDEPENDENT EXCHANGE NEWS ASSN. INC.

c/o WPIX Inc.
 11 WPIX Plaza
 New York, NY 10021
 Phone: 212-210-2430
 Fred Zehnder (KTVU), board chmn.-v.p.
 Mark Monsky (WNEW-TV), pres.
 Gerry Ruben (KTLA), secy.
 Harold E. Protter (KPLR-TV), treas.
 Charles R. Novitz, managing dir.

Roger C. LaMay, managing editor
 Marilyn Swist Isaacs, business mgr.
 Nightly electronic news service.

MORMON NEWS SERVICE

c/o Arnold R. Augustin
 50 East North Temple
 Salt Lake City, UT 84150
 Phone: 801-531-2238
 Arnold R. Augustin, TV media relations
 Gerry Pond, radio media relations
 Branch offices in New York, Toronto, Sydney, Tokyo, Frankfurt & Paris

MOVIETONE NEWS INC.

460 W. 54th St.
 New York, NY 10019
 Phone: 212-977-5500
 Jack Muth, v.p.-gen. mgr.
 Richard Plagge, customer service
 Merle Joffe, secy.
 Stock footage; newsreel film library.

NATIONAL BROADCASTING CO.

30 Rockefeller Plaza
 New York, NY 10020
 Phone: 212-664-4444
 Lawrence K. Grossman, pres., NBC News Div.
 Tom Pettit, exec. v.p.
 Gordon Manning, v.p., political & special programs
 Arthur Kent, v.p., affiliate news services
 Ed Planer, v.p., news programs & coverage
 Ray Lockhart, v.p., news & convention operations
 Jim Farley, v.p., radio news
 Art Dignam, v.p., finance & administration
 Tom Wolzien, v.p.-exec. producer, news production & design
 Robert McFarland, v.p.-bureau chief, Washington
 Dan O'Connor, managing dir., NBC Reports & White Papers
 Jo Moring, managing dir., A-News
 Don Meaney, managing dir., affiliates & international liaison
 Joseph Bartelme, gen. mgr., U.S. news
 Jeremy Lamprecht, gen. mgr., foreign news
 Sid Friedman, dir., radio news operations
 Robert Muller, managing dir., news operations
 Roy Wetzel, gen. mgr., elections & polling
 Ellen Ehrlich, dir., communications

THE NEWSFEED NETWORK

888 Seventh Ave.
 New York, NY 10106

Phone: 212-307-3218

Operations:

The Newsfeed Network
 Group W
 5th & Market
 Philadelphia, PA 19106
 Phone: 215-238-4839

Washington News Bureau:

1111 18th St. NW
 Washington, DC 20036
 Phone: 202-307-3218
 Richard Sabreen, v.p.-gen. mgr.
 Terry O'Reilly, news dir.
 Gregg Risch, Washington bureau chief
 Satellite news network delivering 3 feeds seven days a week with emphasis on breaking news, Washington coverage, sports game highlights, request coverage, features, series & color weather satellite pictures.

NEWSFILM INC.

211 E. 51st St.
 New York, NY 10022
 Phone: 212-688-1130
 Konstantin Kalser, pres.
 Producer of industrial & educational films (lease or loan), newsreels, TV film/tape series & news.

REUTERS LTD.

1700 Broadway
 New York, NY 10019
 Phone: 212-730-5622
 James L. Outman, mgr., media services
 Francie Leader, mgr., national cable mktg. services
 James L. Outman, mgr., media sales

Branch Office:

TORONTO, ONT. M5L 1J1: Box 403, Commerce Court Postal Station. Phone: 416-869-3600. Bill O'Shea, mgr.
 Producer & distributor of news.

UNITED PRESS CANADA LIMITED

366 Adelaide St. E.
 Toronto, Ont. M5A 1N4 Canada
 Phone: 416-364-7590
 Jim Tighe, gen. mgr.
 Bob McConachle, news editor
 Bob Carroll, picture mgr.
 News, telephotos, newsfilms & reports for TV, news for cable TV.

UNITED PRESS INTERNATIONAL

1400 Eye St. NW
 Washington, DC 20005
 Phone: 202-898-8000

Luis G. Nogales, chmn.-chief exec. officer
 Raymond H. Wechsler, pres. & chief operating officer
 Maxwell McCrohon, exec. v.p.-editor-in-chief
 Bob Brown, exec. v.p. & gen. mgr., bcst. div.
 John Mantle, exec. v.p. & gen. mgr., newspaper div.
 Paula Baird, sr. v.p., bcst. services
 National & international news services.

UNITED PRESS INTERNATIONAL

NEWSPICTURES

1400 Eye St. NW
 Washington, DC 20005
 Phone: 212-898-8000
 Luis G. Nogales, chmn.-pres.-chief exec. officer
 Maxwell McCrohon, exec. v.p.-editor-in-chief

F. W. Lyon, v.p.

Edward T. Majeski, exec. editor
 Roy Mehlman, gen. sales exec., cable TV
 Spot newspictures & feature pictures in facsimile, prints & color slides. Weather maps.

UPIFN — See Worldwide Television News.

WEST GLEN COMMUNICATIONS

1430 Broadway
 New York, NY 10018
 Phone: 212-921-0966
 Stan Zeitlin, pres.
 Vincent Capuzzi, exec. v.p.
 Annette Minkalis, v.p., TV distribution
 John Summerlin, v.p., producer/dir.
 Producer & distributor of industrial & educational films (lease or loan), newsreels, corporate sponsored films, video news releases & free loan public service films.

WORLDWIDE TELEVISION NEWS

1995 Broadway
 New York, NY 10023
 Phone: 212-887-4108
 Kenneth A. Coyte, pres.
 Nick Quin, v.p., sales
 Colette Dumez, mgr., NY

Film library:

NEW YORK, NY 10036: 321 W. 44th St.
 Phone: 212-265-4520. Vince O'Reilly, mgr.

Branch Office:

LONDON: 31/36 Foley St., London W1P 7LB. Phone: 01-323-3255
 TV news agency supplying coverage by satellite.

THE TED HEPBURN COMPANY

Media Brokerage Specialist CATV, TV and Radio

Ted Hepburn, President Todd Hepburn, Vice-President
 P.O. Box 42401, Cincinnati, Ohio 45242 (513) 791-8730

Management and Technical Consulting Services

Including companies involved in marketing, market surveys, promotion, public relations, engineering, research, management consulting for Television Stations, Radio Stations, Cable Systems and other communications properties.

AO AUOIT

901 Prince St.
Alexandria, VA 22314

ADOERLY INDUSTRIES

1405 Chews Landing Rd.
Laurel Springs, NJ 08021
Phone: 609-227-8296
Herb Adderly
Installation, marketing, community relations, training & consulting services for the cable industry.

A-J CONTRACTING CO. INC.

470 Park Ave. S.
New York, NY 10016
Phone: 212-889-9100
Construction managers, consultants & contractors.

AKER ASSOCIATES INC.

1341 G St. NW
Washington, DC 20005
Phone: 202-628-4040
Colburn Aker
Communications counsel.

THOMAS ALEXANDER & ASSOCIATES INC.

5401 W. Kennedy Blvd.
Suite 851
Tampa, FL 33609
Phone: 813-875-8600
Telex: 808713
Thomas N. Alexander, pres.
E. Stratford Smith & Robert G. Lee, v.p.s
Dr. Robert L. Anderson, Dr. Manny Lucoff, James L. Wiginton, associates
Regulatory affairs & business analysis consultation for cable TV industry including franchising; refranchising; rate deregulations; franchise transfers, renegotiations & fee reductions; regulatory system profiles; governmental & community relations; appraisals; financial projections.

ANDREW ALFORD CONSULTING SERVICES

32 Sixth Rd.
Woburn, MA 01801
Phone: 617-729-0393
Andrew Alford, pres.
Evaluation of TV & other RF signals from buildings, towers & other structures.

FRANK ALLEN ASSOCIATES

Box 28727
San Diego, CA 92128
Phone: 619-451-2586
Frank L. Allen
C. Edward Harmon
Terri E. Allen
Ronald M. Sutherland
Cable television brokerage, consulting, financing, appraisals & management services.

AMERICAN TRANSCOMMUNICATIONS INC.

80 Field Point Rd.
Greenwich, CT 06830

Phone: 203-661-7390

Howard R. Hawkins, chmn. & chief exec. officer

Robert E. Button, pres.
Hubert J. Schlafly, v.p.
Richard Campbell, v.p., sales
Howard Crispin, v.p., mktg.
Consultants in satellite, microwave, cable, telephone networks, systems & equipment.

ANTEK

Box 821603
Dallas, TX 75382
Phone: 214-422-2654
Jim Swayze & Kelley Stalder, project mgrs.

ANTONELLI MEDIA TRAINING CENTER

20 W. 20th St.
New York, NY 10011
Phone: 212-206-8063

ASSOCIATED RECRUITERS AGENCY INC.

9968 Hibert St.
Suite 101
San Diego, CA 92131
Phone: 619-695-3010
Dennis Thomas, pres.
Carl Oliver, v.p.
John Barrows, sr. account exec.
Executive & technical recruiting: Cable TV, STV, pay TV, MDS, satellite, telecommunications & equipment manufacturing.

ASSOCIATED UTILITY SERVICES INC.

Box 650
Moorestown, NJ 08057
Phone: 609-234-9200
Joseph F. Brennan, pres.
Frank J. Hanley & Stuart G. McDaniel, sr. v.p.s
Financial consulting to cable TV industry, specializing in preparation of rate filings; provides expert witness & testimony for presentations to regulatory agencies.

ATLANTIC COMMUNICATIONS

1385 Yellow Pine Court
Winter Springs, FL 32708
Phone: 305-365-4321

ATLANTIC COMMUNICATIONS GROUP

Box 3003
Framingham, MA 01701
Phone: 617-235-4265
Wayne H. Brown, chmn. & pres.
Maryann R. Miller, v.p. & treas.
Eileen McMahon, sr. account exec.
Communications consultants, producers & distributors of films & videotape programs for business, industry, healthcare & public institutions. Producers & syndicators of programs for cable & broadcast TV.

ATLANTIC RESEARCH CORP.

5390 Cherokee Ave.
Alexandria, VA 22312
Phone: 703-642-4000
Telex: 248893
W. H. Borten, pres.
W. G. Hamm, exec. v.p.
A. G. Turner, mktg. mgr.

Maire Raus, secy.

Jean S. Seitz, mgr., public relations
Oscar Reed Jr., consultant
John W. Bowman, consultant
William F. Pohts, consultant
Alan W. McCormick, FCC compliance consultant
A. Beamon Sparks & James R. Landoll, principal engineers
Morgan Burrow, engineer
Electronic & communications engineering, testing & consulting services; RF shielding.

AUOIENCE RESEARCH & DEVELOPMENT

8700 Stemmons
Suite 415
Dallas, TX 75247
Phone: 214-630-5037
William W. Taylor, managing partner
Edward Bewley & Willis Duff, senior partners
Research & consultation in local television programming, specializing in news. Program development, personnel search, performance coaching, promotion & strategic planning for broadcast television, cable TV & radio.

THE AUSTIN CO.

3650 Mayfield Rd.
Cleveland, OH 44121
Phone: 216-382-6600
Charles A. Shirk, pres. & gen. mgr.
Designers, engineers & builders of TV facilities.

AWM COMMUNICATIONS CONSULTANTS INC.

Box 531185
1168 NE 101st St.
Miami Shores, FL 33153
Phone: 305-756-0630
Arno W. Mueller, pres.

BAER ENTERPRISES INC.

601 King St., Suite 100
Alexandria, VA 22314
Mailing address: Box 20120, Alexandria, VA 22320-1120
Phone: 703-836-4422
Judith Baer, pres.
Business management & marketing services, human resources development, specialized market surveys, reports, publications & contract educational programs.

F. J. BAER INDUSTRIES INC.

5851 Calvin Ave.
Tarzana, CA 91356
Phone: 818-881-1815
Jim Baer

ELIZABETH BAIN ASSOCIATES

108 River Rd.
Box 106
Cos Cob, CT 06807
Phone: 203-661-8544
Elizabeth Bain

Program evaluation, research, product analysis & promotion services for television markets, producers, distributors & cable systems.

BAKER SCOTT & CO.

Cable Division
1259 Rte. 46
Parsippany, NJ 07054
Phone: 201-263-3355
David Allen & Judy Bouer, principals
Executive search.

BCI INC.

1749 Old Meadow Rd.
McLean, VA 22102
Phone: 703-442-0515
T. M. West, dir. of mktg.

MICHAEL S. BERKOWITZ & ASSOCIATES

223 Duncan Way
Oakland, CA 94611
Phone: 415-652-2862
1345 Maryland Ave. N.
Golden Valley, MN 55427
Phone: 612-544-5743
Michael S. Berkowitz, pres.
Strategic planning/corporate development; economic, financial, technical & marketing research, consulting & management services; specializing in cable TV, ETV & other broadband communication systems.

BERNARD ASSOCIATES

237 E. 39th St.
New York, NY 10016
Phone: 212-686-7445
Bernard Eichwald, sr. partner
Gerard C. Sharpe, assoc.
Design, construction, management, operation & maintenance of telecommunications systems.

BFM ASSOCIATES

(Div. of BFM Properties Inc.)
10 E. Main St.
Hyannis, MA 02601
Phone: 617-771-7001
Joseph J. Madden, pres.
Management consultants specializing in radio station acquisitions, operations, appraisals, evaluations & cable system acquisitions.

BILL-DAVIO ASSOCIATES INC.

2508 Fair Mount St.
Colorado Springs, CO 80909
Phone: 303-636-1584
Bill Martin, pres.
Hugh Martin, v.p.
Radio & TV station appraisals, brokerage, management consulting.

BLUE CHIP PROMOTION

1312 Washington Blvd.
Stamford, CT 06902
Phone: 203-325-4480
Neil Gallagher

BMC COMMUNICATIONS

450 Mission St.
Suite 507
San Francisco, CA 94105
Phone: 415-957-1400

William L. McGee, pres.
Sales support & training services for radio, TV & cable systems; retail sales training/development & sales/mktg. programs, films/tapes. Recruitment, training & placement of local media sales personnel. Consulting services & publications on new electronic media: Pay TV; LPTV; DBS; cellular radio; videotex; home video cassettes, discs, games & personal computers.

BOOZ, ALLEN & HAMILTON INC.

NEW YORK, NY 10178: 101 Park Ave.
Phone: 212-697-1900 Telex: 620196 R.
Michael McCullough, chmn.; George W. Baker, v.p., corporate communications

CHICAGO, IL 60602: 3 First National Plaza.
Phone: 312-346-1900

CLEVELAND, OH 44115: 1100 Chester Ave.
Phone: 216-696-1900

SAN FRANCISCO, CA 94104: 555 California St.
Phone: 415-391-1900

DALLAS, TX 75201: 2121 San Jacinto, Suite 3100.
Phone: 214-922-0454

ATLANTA, GA 30303: 229 Peachtree St. NE.
Phone: 404-659-3600

BETHESDA, MD 20814: 4330 East West Hwy.
Phone: 301-951-2200

International consultants to private & government sectors specializing in strategic, organizational, technological, public management, productivity management & defense technology.

BOWERS DESIGN ASSOCIATES

746 Alexander Rd.
CN 5277
Princeton, NJ 08540
Phone: 609-452-8400
Design & engineering of TV facilities.

THE HERBERT BOYER CO.

14 E. 77th St.
New York, NY 10021
Phone: 212-744-7558
Herbert Boyer, pres.
James H. Hollyer, v.p.
Ron Simon, sr. associate
Consulting service to operators & manufacturers of cable TV equipment. Equipment evaluation & market requirements. Acquisition & new venture studies. Executive searches & theft of service analysis.

BRADLEY ASSOCIATES

7473 North Shore Rd.
Norfolk, VA 23505
Phone: 804-423-1132
Rex A. Bradley

ROBERT W. BRECKNER

1014 N. Bundy Dr.
Los Angeles, CA 90049
Phone: 213-472-2132
Robert W. Breckner
TV, radio & cable management consultant & broker.

BROADCAST ENGINEERING INC.

46 Marian Rd.
Fairfield, CT 06430
Phone: 203-372-9985
Gregory L. Morton, pres.
Radio & TV engineering consulting & maintenance services.

BROADCAST PERSONNEL INC.

200 W. 57th St.
New York, NY 10019
Phone: 212-977-3580
Sherlee Barish

BROAD STREET VENTURES

Box 151
Riverside, CT 06878
Phone: 203-637-4605
Richard L. Gelsmar, pres.
Financial & management consulting for broadcast industries.

BROWNE, BORTZ & COOINGTON INC.

155 S. Madison St.
Suite 230
Denver, CO 80209
Phone: 303-321-2547
Paul I. Bortz, managing dir.
Economic analysis, market research, technological assessment, strategic planning for telecommunications industry.

BUSINESS SYSTEMS

One Marcus Dr.
Greenville, SC 29615

CABLE AD VENTURES CORP.

Box 66
Hillsdale, NJ 07642
Phone: 210-666-5131
Jay Campbell, pres.
Specializes in advertising, production & programming services for the cable TV & home videocassette industries. Concentrates on translating print to electronic media. Development & placement of original programming for basic cable networks.

CABLE COMMUNICATIONS CONSULTANTS INC.

103 Park Washington Court
Falls Church, VA 22046
Phone: 703-533-1545
Martin R. Smith, pres.
Gerard J. Looby & Joel Goldblatt, v.p.s
Cable TV appraisals, fair market valuations, feasibility studies, rate increases, franchise applications, franchising, system management, special studies & expert witness testimony.

CABLEDATA

Box 13040
2969 Prospect Park Dr.
Sacramento, CA 95813
Phone: 916-485-2911
Robert J. Mathews, pres.
Ray Matteson, v.p., sales
Jerry Knapp, v.p., finance
Hardware & software information services including cable management reports, computerized subscriber billing & one-way addressable converters.

CABLE ENGINEERING INC.

1269 N. 10th Ave.
Hanford, CA 93230
Phone: 209-582-5353
Steven L. Roberts, pres.
Ed E. Cooper, v.p.
Dominick LaVerne, secy.
Cable TV & communications systems design, drafting, strand mapping, as-built mapping, field audits, make-ready engineering, technical consulting, & additional services.

THE CABLE GUIDE —See TVSM INC.

CABLE MARKETING MANAGEMENT INC.

5900 Roche Dr.
Suite A
Columbus, OH 43229
Phones: 614-885-0084; 614-885-2693
Margaret C. Durborow, pres.
Dr. Louis L. Durborow, v.p., research

Richard J. Sabino, sr. v.p., cable system services

Nancy J. Norris, v.p., communications
Full service cable marketing including research, operations analysis, strategic planning, advertising, media placement, public relations & program evaluation; syndicated & individually developed marketing aids; cable data base; cable marketing seminars, lectures & workshops.

CABLE MARKETING SERVICES INC.

2105 Edgewood
Box 13676
Arlington, TX 76094-0676
Phone: 817-429-2737
Janie Cull, pres.
Bob Cull, exec. v.p.
Bill Russell, national accounts dir.
Retention & marketing plans, cable advertising management, direct sales, telemarketing, cable store programs, converter installation, employee training & consulting.

CABLEMEDIA ADVERTISING INC.

80 Wierimus Lane
Woodcliff Lake, NJ 07675
Phone: 201-391-3058
Mary Lou Wallace, pres.
Chris Wallace, v.p.
John Martin, mgr.
Cable advertising representative & sales consultants in New York & Philadelphia markets.

CABLE REGISTRY & REFERRAL SERVICE INC.

733 Summer St.
Stamford, CT 06901
Phones: 800-243-7892; 203-964-1420
Elliot L. Romm, gen. mgr.
David Schreff, dir. of mktg. & research
Data base containing statistics on cable operations.

CABLE SEARCH ASSOCIATES

Box 2347
Naperville, IL 60565
Phone: 312-369-2620
Telex: 720-462
Wick Kirby, pres.
Mary Kirgy, secy.-treas.
Executive search & placement, specializing in operations, engineering, marketing, franchising & construction.

CABLE SYSTEMS DESIGN GROUP INC.

1301 Pennsylvania Ave. NW
Suite 200
Washington, DC 20004
Phone: 202-737-2306
Telex: 64809
Archer S. Taylor, chmn.
Martin F. Malarkey, pres.
Jonathan F. Ingram, gen. mgr.
Telecommunications engineering, specializing in computer-aided design for cable television, optical fiber, TVRO & SMATV systems for both new & rebuild applications. Apartment complex CATV design. Make-ready & as-built surveys. Strand & as-built mapping. CableGrid 2000 CAD/D system. Services available on-site.

CABLETEK

Box 11908
Lexington, KY 40578
Phone: 606-259-1366
Warren Crane, pres.
Norman L. Johnson, v.p., sales
On-line & remote batch computer services for cable television industry.

HERBERT B. CAHAN

6350 Red Cedar Place
Suite 401
Baltimore, MD 21209
Phone: 301-764-0401

Communications, public & community relations & station management consultant.

CAREER MARKETING ASSOC.

7100 E. Bellevue
Suite 309
Englewood, CO 80111
Phone: 303-779-8890

WILLIAM B. CARR & ASSOCIATES INC.

1805 Hardgrove Lane
Burleson, TX 76028
Phone: 817-295-1181
William B. Carr, pres.
Connie Carr, v.p.
C. George, D. Hardin
Consulting engineers for TV, radio, CATV, MDS, cellular & land mobile services, FCC applications; field work; system design, planning & specification; hearings.

CATV DESIGN ASSOCIATES INC.

3100 S. Lamar
Suite 101
Austin, TX 78704
Phone: 512-444-2461
Steve Williams, pres.
Doug Burns, v.p.
Ruth Brewer, office mgr.
Computer-aided two-way system design for new builds, rebuilds, TVRO, SMATV & data links; strand mapping; as-built survey mapping; on site system evaluations; consulting.

CATV/GROUP I

Box 8221
Canton, OH 44711
Phone: 216-454-4806
Earl Miller, eastern div.
John Calabrese, western div., 619-445-0577
Door to door & telemarketing sales.

CATV SUBSCRIBER SERVICES INC. (CSS)

108 State St.
Suite 102
Greensboro, NC 27408
Phone: 919-273-5553
Raymond L. Galtelli, pres.
Turnkey marketing, advertising, door-to-door sales, scheduling, installation; mapping & engineering; construction; house drop audits; various support services.

CB COMMUNICATION

120 E. 56th St.
Suite 340
New York, NY 10022
Phone: 212-758-7880
Suzan K. Couch, pres.
Gail Trell Barker, secy.-treas.
Marketing, sales & financial analysis services for cable, broadcast, communications & service industries.

CEA MANAGED INVESTMENTS INC.

531 Main St.
Suite F
Safety Harbor, FL 33572
Phone: 813-725-2536
Telex: 808713
Bill Guerena, sr. v.p.
David W. Unger, v.p. & controller
Mark D. Sena, v.p., mktg.
Tom Arner, purchasing agent
System management & consulting services to the cable TV industry.

COAXIAL ANALYSTS INC.

333 Logan St.
Denver, CO 80203
Phone: 303-778-7700
Ross W. McPherson, pres., management services div.
Jeffrey S. Gutfreund, v.p., mktg. services div.

Management & Technical Services

Terry L. Hulseberg, pres., engineering services div.

Steven L. Gower, v.p., system design
James B. MacKenzie, v.p., strand mapping services

John F. Campbell, dir., mktg. services
Affiliates: Videophile Inc. (see listing); Coaxial Capital Corp. (see Brokerage & Financing Section); Coaxial Construction Corp. (see Cable TV System Construction Section)

Computer-assisted strand mapping & system design for engineering, construction, project management & system operation; strand mapping, as-built mapping & make ready surveys; total marketing packages; direct sales campaigns for new systems & remarkets; tap audits; marketing consultation.

COLUMBINE SYSTEMS

7 Jackson Bldg.
Golden, CO 80401
Phone: 303-279-4000

B. Cole, S. Thompson, D. Weldner, M. Freeman, M. Fine

Broadcast information systems including sales, traffic, billing, accounts receivable, payroll, general ledger, accounts payable, music inventory & rotation, media inventory, automation interface, demographics & film inventory/amortization.

COLUMBINE SYSTEMS INC./COX DATA SERVICES

1400 Lake Hearn Dr. NE
Atlanta, GA 30318
Phone: 404-843-5555
Dick Lockert, dir., Eastern regional office

Office:

AUSTRALIA: 200 Berkley St., Ground Floor, Carlton, Victoria 3053
IBM PC specialists including management & software consultation, broadcast/cablecast business software, interface to Columbine traffic system, updates on software availability.

COMEX CORP.

1645 N.W. 79th Ave.
Miami, FL 33126
Phone: 305-594-0850/0851/0852
Telex: 248862 (COMEX UR)
Jack A. Rickel, pres.

G. J. Rickel, secy.-treas.
Vivian M. Fernandez, Latin American sales Engineer, furnish & supervise complex TV systems; broadcast, microwave, CATV, MATV, satellite, MMDS, CCTV.

COMMUNICATIONS ENGINEERING SERVICES LTD.

5790 Campus Rd.
Mississauga, Ont. L4V 1G2 Canada
Phone: 416-676-9600
Geoff Heathcote, gen. mgr.
James LeFresne, project mgr.
Consulting services for cable TV; system testing/field engineering; headend alignments; management studies; microwave system design; earth station design & implementation; software development; regulatory applications & briefs.

COMMUNICATIONS EQUITY ASSOCIATES

5401 W. Kennedy Blvd.
Suite 851
Tampa, FL 33609
Phone: 813-877-8844
J. Patrick Michaels Jr., chmn.
James F. Ackerman, vice chmn.
Harold D. Ewen, pres.
William Guarena, sr. v.p., managed investments
Beverly Harms, v.p.

System management & consultation services to cable TV industry; acquisitions, divestitures, mergers & trades; financial placements for equity & debt; joint ventures; appraisals; consultation for tax & estate planning, regulatory affairs & shareholder negotiations.

COMMUNICATIONS MARKETING INC.

8415 La Mesa Blvd.
Suite 3
La Mesa, CA 92041-5326
Phone: 619-461-7891
James L. Bloxham, pres.
Dr. Thomas Wotruba, dir., CMI Research Services
Keith Harris, dir., CMI Brokerage Services
James Vernon, corporate counsel
Suzanne Bloxham, corporate secy.
Cable systems brokerage, operation & management consulting; cable TV consumer opinion research.

COMMUNICATION RESOURCES

UNLIMITED INC.
6539 E. 31st St.
Suite 6
Tulsa, OK 74145
Phone: 918-665-8484
Tom Belcher, pres.
Eileen Belcher, v.p.
Barbara Terry, secy.-treas.
Cable TV, radio & TV consulting & brokerage.

COMMUNICATIONS STUDIES & PLANNING INTERNATIONAL INC.

24 E. 21st St.
New York, NY 10010
Phone: 212-505-2200
Telex: 178202 CSP UT
Branch Office: London
Michael Tyler, chmn.
Charles Jonscher, exec. v.p.
Matthew Kusnitz, dir., publication & videotex services
Business consulting & research in telecommunications & information industries including: Strategic planning, market analysis, technical planning, & operational project management.

COMMUNICATIONS SYSTEMS INVESTMENT & SERVICE CO.

7650 Mercury Way
Chandler, AZ 85224
Phone: 602-691-1186
James W. Emmick, pres.
Jacqueline C. Emmick, v.p.
Financial & technical analysis of cable TV & microwave systems for financial institutions & private concerns, contract system management & technical operation, minor financing, system design concepts, engineering & cash flow projects for cable TV & microwave.

COMMUNICATIONS TECHNOLOGY MANAGEMENT INC. (CTM)

6861 Elm St.
Suite 4A
McLean, VA 22030
Phone: 703-734-2724
Facsimile: 702-734-8631
Robert L. Schmidt, pres.
Dean G. Poppas, chief operating officer
Loretta M. Tramble, sales mgr.
Larry Adams, dir., international & technical operations
Owns & operates CTM-Teleport, Washington, DC. Video processing, microwave intercity connections, satellite uplink & downlink from C- & Ku-band satellites.

COMPREHENSIVE CABLE ENTERPRISES

206 Westminster
Madison, WI-53714
Phone: 608-249-3442

COMPUCON INC.

(Subsidiary of A. C. Neilsen Co.)
Box 809006
Dallas, TX 75380-9006
Phone: 214-680-1000
Philip Lindsley III, pres.
Al Bridegam, exec. v.p.
Becky Shipman, dir., marketing & sales, microwave engineering services
Philip Camel, dir., broadcast

Offices:

WASHINGTON, DC 20036: 2030 M St.
Phone: 202-887-6700. Gary Friend

RICHARDSON, TX 75080-1318: 251 W. Renner Rd. Phone: 214-680-1000. Roger Baxter

RICHARDSON, TX 75080-1316: 101 W. Renner Rd. Phone: 214-235-5300
Engineering services for communications planning including: Satellite earth station & terrestrial microwave frequency analysis, on-site services, planning & coordination; cellular, land mobile & low power TV engineering; multipoint distribution systems services; FCC license application preparation; ongoing frequency protection; field support; marketing research; DTS/DEMS engineering; systems design; broadcast technologies evaluation; time-sharing services.

COMPUTER MANAGEMENT SYSTEMS INC.

6610 N. Shadeland Ave.
Indianapolis, IN 46220
Phone: 317-842-1830

COMPUTER RESEARCH INC.

Box 325
Pittsburgh, PA 15230
Phone: 412-262-4430
Frank Moser, marketing mgr.
Offices: Pittsburgh, PA; Haddonfield, NJ; New York, NY; Portland, OR
Cable TV accounts receivable through distributive processing minicomputer systems.

COMSAT GENERAL CORP.

950 L'Enfant Plaza SW
Washington, DC 20024
Phone: 202-863-7861
Telex: 892668
William Mayo, pres.
Don Flora, v.p., specialized communications sales
Elizabeth Young, v.p., mktg. & sales
Catherine B. Waters, videoconference coordinator
Turnkey network services for voice, video & data point-to-point/multipoint teleconferences; mobile voice, video & data services. Owns & operates COMSTAR satellites. Provides maritime communications services through MARISAT system.

COMSEARCH INC.

11503 Sunrise Valley Dr.
Reston, VA 22091
Phone: 703-620-6300
Harry Stemple, pres.
Roland O. Oliver, v.p., mktg.
Dean Brown, application engineer
Donald Prives, communications mgr.

Office:

Richardson (Dallas), TX 75081: 1307 Glenville Dr. Phone: 214-235-3156
Engineering services for satellite earth stations & microwave communication including CARS & STL; system design, FCC applications, interference trouble-shooting; MDS/ITFS system engineering.

COMSONICS INC.

Box 1106
1350 Port Republic Rd.
Harrisonburg, VA 22801
Phones: 800-336-9681; 703-434-5965
Warren L. Braun, pres.
Dennis Zimmerman, v.p., mktg.
Glen Shomo, v.p., production
Richard Shimp, v.p., field services
Mark Barber, v.p., repair services
Wayne Bruffy, mktg. & sales dir.
Carey Rolston, Cynthia Tasker, Scott McDonald, David Hinkle & Jerry Cummings, account execs.
Anita Wiseman, sales coordinator
FCC testing; CATV, LAN, MATV, SMATV, CCTV technical services; CATV repair facility; manufacture leakage detection equipment, spectrum analyzers, coaxial relays, window field strength meter.

CONLEY & ASSOCIATES

784 Colonial Ave.
Pelham Manor, NY 10803
Phone: 914-738-0196
Christopher J. Conley, pres.
Candace Conley, v.p.
Management consultants to the electronic media specializing in: Appraisals & valuations; strategic planning & feasibility studies; financial planning & restructuring; station/system management; operational evaluations & audits; marketing research & analysis; executive recruitment & training; franchising/refranchising; regulatory affairs & expert testimony.

CONTEL PAGE SYSTEMS INC.

(Subsidiary of Continental Telecom Inc.)
12015 Lee Jackson Hwy.
Fairfax, VA 22033-3345
Phone: 703-359-0000
Telex: 892455
Ronald L. Croft, v.p.-gen. mgr.
J. S. McLeod, v.p., advanced technical development
John C. Donahue, sr. dir. mktg.
M. E. Korpan, mktg. support coordinator
Design, engineer, construct, install, operate & maintain telecommunication & security systems for domestic & foreign commercial companies & governments throughout the world.

COOLEY ASSOCIATES INC.

198 N. Pine St.
Box 187
Langhorne, PA 19047
Phone: 215-752-0279
Caywood C. Cooley Jr., pres.
Cable TV engineering & management consultants specializing in cost-efficient CATV system rebuilds, using computer-aided design techniques & lease/sale of CATV applicable software.

COOPER-RUTTER ASSOCIATES INC.

Evesham Commons
Suite 200
525 Rte. 73 S, RD No. 1
Marlton, NJ 08053
Phone: 609-596-0057
Edward T. Rutter, pres.
John R. Schimkaitis, v.p.
Howard D. Friedman, v.p./general counsel
David N. Bartolone, dir. of engineering

MILWAUKEE, WI 53217: 5225 N. Ironwood Rd., Box 17925. Phone: 414-963-1493

Cable TV consulting including rate increase application preparation, financial & operational analysis, computerized financial models, appraisals, system design & engineering, refranchise strategy, franchise modification strategy, ascertainment, system management.

PUBLIC BROADCASTING REPORT

The independent biweekly information service covering public broadcasting and allied fields.

For information, call (202) 872-9200.

ROGER COOPER & ASSOCIATES

Box 708
Auburn, CA 95603
Phone: 916-823-9060
Roger Cooper, pres.
Marketing & audience research counsel to electronic communications firms. Development & implementation of research-oriented marketing strategy & research-based sales tools. Economic studies, including evaluation of station audience & revenue potential.

SOL CORNBERG

White Rigg
East Ballaterson
Maughold, Isle of Man, U.K.
Phone: 0624-812145
Designer of TV-radio-theatre facilities & equipment. Consultant in operation, application & procedure.

COTTRELL & HOUSE INC.

4094 Hillsboro Rd.
Box 150007
Nashville, TN 37215
Phone: 615-385-0350
MADISON, WI 53705: 6300 University Ave., Box 5648. Phone: 608-233-9711

CRAMER VIDEO INC.

120 Hampton Ave.
Needham Heights, MA 02194
Phone: 617-449-2100
Tom Martin, pres.
Dan Mulhern, exec. v.p.
Nick Browse, chief engineer
William Lewis, sales mgr., audio
Bob Cooper, sales mgr., video
MATV, cable TV, TV studio, video systems designers & distributors.

CREATIVE CABLE COMMUNICATIONS INC.

5110 E. Clinton Way
Suite 114
Fresno, CA 93727
Phone: 209-251-4660
Clarence D. Stark, pres. & publisher
Patrick Stark, v.p., mktg.
Robert J. Coleman, managing ed.
Publishers of weekly & monthly cable program guides, channel specific for individual systems.

CREDIT PROTECTION ASSOCIATION INC.

Box 802068
Dallas, TX 75380
Phones: 800-527-2274; 214-233-9614
Nate Levine, pres.
Bruce R. Martin, v.p.
Tom Stockton, sales, northeast
Robert Adonailo, sales, southeast
Robert McAllester, sales, central
Derek White, sales, west coast
Collection & converter recovery services.

CTIC ASSOCIATES

1500 N. Beauregard St.
Suite 205
Alexandria, VA 22311
Phone: 703-845-1700
Harold Horn, pres.
David O. Korte, v.p.
Private, nonpartisan consulting group which provides technical assistance & consulting services on cable related matters to local governments. Assists in franchising process, attends public hearings, prepares ordinances & requests for proposals; documents & evaluates franchise applications. Advises & assists in franchise renegotiations, rate studies & financial feasibility studies.

WILLIAM KENNETH CUMMING & ASSOCIATES

707 North Carolina Ave.
Cocoa, FL 32922
Phone: 305-632-2769
Image builders for management & news personnel; news evaluation; cable TV, public & religious station programming; publications specialists; college communication centers; film, media, broadcasting curricula.

CUMMINS-ALLISON CORP., ALLISON DIV.

Box 102
Dept. T. F.
Indianapolis, IN 46206
Phone: 317-244-2440
John M. Mentzer, v.p.
Coupon payment books & billing systems.

OATA COMMUNICATIONS CORP.

3000 Directors Row
Memphis, TN 38131
Phone: 901-345-3544
Norfleet Turner, chmn.
James L. Thornton, pres.
Polly A. Bolln, pres., media services div.
F. Scott Pierce, exec. v.p.
Skip Sawyer, v.p., sales
Doug Rother, v.p., mktg.
Dick Bruce, v.p., cable services
Jamie McMahan, dir. mktg. communications
Doug Domergue, Sarah Turnipseed & Greg Calhoun, sales mgrs.

Branch offices:

LOS ANGELES, CA 91403: 15301 Ventura Blvd., Sherman Oaks

NEW YORK, NY 10022: 919 Third Ave.

Computer systems ranging from mainframe to PC-based for radio, TV & cable systems including: Sales, traffic, accounting, newsroom, film management, financials & electronic connection for stations & reps.

OATAFAX-ATLANTA INC.

6290 McDonough Dr.
Suite E
Norcross, GA 30093
Phone: 404-449-3800
Carl H. Rosekrans, pres.
Stephen A. Rosekrans, v.p.
Data management systems for cable TV.

JEFFERSON OAVIS ASSOCIATES

Paramount Bldg.
Cedar Rapids, IA 52401
Jefferson D. Davis, exec. dir.
Mary Westphalen, dir., sampling & field-work
Anthony G. Blum, v.p.
Douglas Yoder, research analyst
Sharon Anthony, comptroller
News & programming audience research; long range planning programs.

THE ODER RIVER GROUP

645 Madison Ave.
New York, NY 10022
Phone: 212-980-3886
Robin B. Martin, pres. & chief executive officer
Jay P. Williams Jr., chief operating officer

Offices:

WASHINGTON, DC 20008: 2458 Wyoming Ave. NW. Phone: 202-332-7272.

WAYLAND, MA 01778: 16 Coltsway.

Phone: 617-358-4828
Radio, TV & cable TV consulting, financial & operational reviews, research & mktg.

OEOLOTTE, HASKINS & SELLS

1114 Ave. of the Americas
New York, NY 10036
Phone: 212-790-0798
O. Shapiro

GARY A. DENT & ASSOCIATES

Box 170728
Arlington, TX 76003
Phone: 817-261-1926
William A. (Bill) Millett, gen. mgr.
Specializing in cable TV appraisal. System operations audit, planning, management, business valuations; intangibles/equities.

DES ASSOCIATES

95 Colona St.
Wyckoff, NJ 07481
Phone: 201-891-7758
David E. Schutz & Paul Raeder, co-directors
Ellen Brooks, research dir.
Financial & economic analyses; financing, new station feasibility studies, appraisals, strategic planning.

DESIGN AUTOMATION INC.

809 Massachusetts Ave.
Lexington, MA 02173-3992
Phone: 617-862-8998

Telex: 247346 SBSBUR

N. Sokal, pres.
Design consulting & design review in all areas of electronics.

DIRECT VIDEO MARKETING INC.

Box 1248
Franklin, TN 37064
Phone: 615-790-1005
Richard Marshall, chief executive officer
Cindy Marshall, pres.
Paul Bemis, sales mgr.
Produce TV commercials for direct response advertising.

OONNELLY MARKETING INFORMATION SERVICES

1351 Washington Blvd.
Stamford, CT 06902
Phone: 203-965-5400
Facsimile: 3253391
Electronic Mail Box: 12508500
Donald C. Wood, pres.
Brian Becker, v.p., mktg.
Helene Tempest, eastern region sales mgr. (965-5400)
Pete Peterson, central region sales mgr. (312-654-2000)
Tom Grant, western region sales mgr. (714-879-1600)
Barbara D. Lobrano, mgr., mktg. services
Demographic data services including Census data, updated estimates & projections; lifestyle clusters; media, product usage & retail sales information.

OOTSON & BROWN

Box 276
Tyler, TX 75710
Phone: 214-597-5511
Martin Brown, pres.
Virginia Lyon
Betty Robinson
Insurance for cable TV.

OUSEK COMMUNICATIONS INC.

Box N
Waccabuc, NY 10597
Phone: 914-763-8686
Alexander Dusek, pres.
Broadcast marketing & production for stations, syndicators, groups, etc. Consulting for advertising & promoting.

EAGLE COMMUNICATIONS

12161 Lackland Rd.
St. Louis, MO 63146
Phone: 314-434-2433
Ed Mocooley

EDM & ASSOCIATES INC.

1110 Vermont Ave. NW
Suite 1130
Washington, DC 20005
Phone: 202-296-0354
Early D. Monroe Jr., pres.
Clyde Gorley, sr. v.p.
Lloyd Smith, v.p., international

Management & Technical Services

O. D. Page, v.p., construction
Angela Horley, office mgr.
Engineering design & FCC application
preparations; cable TV, cellular, radio, TV,
LAN, telephone & international broadcast
station construction, service and mainte-
nance; proof-of-performance tests & RF
measurements.

ELBAC CABLE SERVICES LTD.
1751 S. Douglass Rd.
Anaheim, CA 92806-6031
Phone: 714-634-8467
John Loudermilk, pres.
Wayne Hauser, exec. v.p.
Thomas Kean, v.p., operations
Eileen Becker Salmas, mktg. dir.
On-line management information systems
for cable/pay TV operations. Includes
customer maintenance, billing & receiv-
ables, pay-per-view, unlimited tiering/
pricing capability.

**ELECTRONIC DISTRIBUTORS RESEARCH
INSTITUTE**
3080 N.E. 47th Court
Fort Lauderdale, FL 33308
J. Howard Reed, gen. mgr. & exec. secy.
Management service covering methods &
procedures in operational, financial, sales,
etc. of electronics distributing business.

THE ELRA GROUP
725 Greenwich St.
Suite 300
San Francisco, CA 94133
Phone: 415-781-1190
Telex: 5101009602 ELRA GROUP SF
Gerhard J. Hanneman, pres.
Robert LaRose, sr. v.p., research
Mary Nehls-Frumkin, dir., special services
Telecommunications feasibility, planning,
implementation consulting; CATV renewal
consulting; marketing research.

E & M CABLE ASSOCIATES INC.
Box 170728
Arlington, TX 76003
Phone: 817-277-6995
C. Thomas Eastman, pres.
William A. Millett, v.p.
Cable systems appraisals & analysis,
system audits, franchising, system man-
agement, rate research, marketing studies,
plant & equipment inventory analysis,
budget studies, construction & mainte-
nance.

J. B. EMERSON & ASSOCIATES
373 Bridge St.
Collegeville, PA 19426
Phone: 215-287-5288
J. B. Emerson
Technical product management, develop-
ment & marketing. Engineering services to
cable TV, SMATV, LPTV & MDS industries.
Technical & marketing seminars for com-
munications businesses.

EXECUTIVES CONSULTANTS INC.
301 Maple Ave. W.
Tower Suite 500
Vienna, VA 22180
Phone: 703-938-7433
Robert C. LaGasse, pres.
Management consultant, teleconferencing
& communications services for trade &
professional associations & the corporate
sector.

**THE EXECUTIVE TELEVISION WORKSHOP
INC.**
36 W. 44th St.
Suite 1201
New York, NY 10036
Phone: 212-819-1633
Walter J. Pfister Jr., pres.
Carol Heimann, exec. administrator

Seminars in: TV news interviewing, govern-
ment testimony, internal videotape presen-
tations, sales & management communica-
tions, platform speaking.

FACTBOOK RESEARCH INC.
1836 Jefferson Place NW
Washington, DC 20036
Phone: 202-872-9200
Telex: 6502173616 (via WUI)
MCI Mail: TELEFACTS
Facsimile: 202-293-3435
Albert Warren, pres.
Lynn Levine, dir.
Provides up-to-date, customized market
research on cable TV, broadcast TV, LPTV,
satellites, AM-FM, MDS, microwave &
other communications services. Issues
special communications studies & industry
surveys.

FILM SERVICE
100 Lafayette Dr.
Syosset, NY 11791
Phone: 516-496-3355
Telex: 685 2011
George C. Hatch, pres.
Harvey Seslowsky & Dick Thiriot, v.p.s
Assist television station management in
selection, purchase & scheduling of pro-
gramming.

IMERO FIORENTINO ASSOCIATES INC.
44 W. 63rd St.
New York, NY 10023
Phone: 212-246-0600
Telex: 669149
Imero Fiorentino, pres.
Linda Hobkirk, exec. v.p.
Steve Blacker, v.p., sales
Rosemary Kalikow, v.p., mktg.
Mizar Turdiu, dir., public relations

Offices:
HOLLYWOOD, CA 90028: 7060 Hollywood
Blvd., Suite 1000. Phone: 213-467-4020

LAS VEGAS, NV 89102: 2781 S. Bronco St.
Phone: 702-876-6661
Production design & complete technical
production services for TV. TV lighting
designers/directors. Studio facilities de-
signers/consultants. TV lighting & staging
seminars & video cassettes. TV producers,
programming & packaging.

**FIRST CHICAGO TELEPRODUCTION
SERVICES**
One First National Plaza
Suite 0392
Chicago, IL 60670
Phone: 312-407-4202
Michael G. Felt, mgr.
Non-broadcast video & audio specialists.

FIRST COMMUNICATIONS CO.
6917 Arlington Rd.
Bethesda, MD 20814
Phone: 301-320-4334
Arthur Barber, pres.
Specialists in the development of fiber-
optic TV systems, regional home data
systems & local network for business
communications. Engineering, program-
ming, financing & professional manage-
ment.

JAMES FISCHER ASSOCIATES INC.
5909 Boothe Dr.
Burke, VA 22015
Phone: 703-644-4194
James L. Fischer, pres.
Carolyn P. Fischer, v.p., administration
Operations & technical appraisals; product
planning & systems engineering; financial
modeling, corporate development & strate-
gic planning; seminars in broadband
communications.

NORMAN FISCHER & CO.
Box 5308
Austin, TX 78763
Phone: 512-476-9457
Norman Fischer, pres.
R. W. Prikryl, assoc.
Media brokerage, appraisals & manage-
ment consultants.

FORBES & WAGNER INC.
192 Central Ave.
Silver Creek, NY 14136
Phone: 716-934-2691
TWX: 510-246-6940
A. M. Kadis, pres.
Richard Kadis, v.p.
Joseph Voigt, gen. mgr.
Pauline Heyden, sales supervisor
John Urbanik & Dildar Khorrani, engineer-
ing
Engineering, design, manufacturing
electro-magnetic devices, toroidal trans-
formers & windings, filters, pulse trans-
formers, chokes, reactors.

PAUL DEAN FORD
Rural Rte. 12
Box 379
West Terre Haute, IN 47885-9794
Phone: 812-535-3831
Paul Dean Ford, pres.
Eleanor Jean Ford, v.p.
Radio & TV engineering services, including
field work & FCC applications.

ROBERT H. FORWARD & ASSOCIATES
550 S. Barrington Ave.
Room 1226
Los Angeles, CA 90049
Phone: 213-476-3605
Robert H. Forward, pres.
Communications consultants, all phases
radio & TV station operations, program-
ming & management, film production.

FOSTER ASSOCIATES INC.
1101 17th St. NW
Washington, DC 20036
Phone: 202-296-2380
Radford L. Schantz, pres.
C. W. Beechling & P. J. Garfield

Office:
CANADA: Foster Research Ltd., 1825 Park
Rd. SE, Calgary, Alta. Phone: 403-263-
1790. Robert C. Wharton, sr. partner.
Economic research & consulting services in
the communications industry, including
TV, cable, common carrier services &
telephone. Financial analysis, economic
feasibility studies, appraisals for acquisi-
tion, assistance in seeking cable franchises
& preparation of exhibits & testimony in
FCC & other regulatory agency proceed-
ings.

FOXWOOD COMMUNICATIONS INC.
866 United Nations Plaza
New York, NY 10017
Phone: 212-593-2626
Investment consulting & equity financing
for broadcasting & cable industries.

FRALIX INC.
701 W. 22nd St.
Austin, TX 78705
Phone: 512-477-8385
Travis D. Froehlich, pres.
Sue W. Froehlich, v.p.
Cable TV consultants, including promotion,
ad sales development & market research.

FRANEY & PARR
8540 Ashwood Dr.
Capitol Heights, MD 20743
Phone: 301-350-3386
William G. Franey, pres.
Ronald E. Parr, v.p.
Cable TV insurance & bonding specialists.

FRAZIER, GROSS & KAOLEC INC.
4801 Massachusetts Ave. NW
Suite 390
Washington, DC 20016
Phone: 202-966-2280
Charles H. Kadlec, pres.
Susan D. Harrison & James R. Bond Jr.,
v.p.s
Timothy S. Pecaro, dir., asset appraisals
Asset appraisals, recapitalizations, fair
market valuations, feasibility studies, cost/
benefit analyses, expert testimony for
broadcast, cable & new technologies.

GALAXY COMMUNICATIONS INC.
7845 Ellis Rd.
West Melbourne, FL 32901
Phone: 305-729-8803
Joseph W. McCool, pres.
Douglas G. Cooper, v.p.
Michael G. McCool, v.p.
Owns, operates & manages CATV systems.

**GAMMON & NINOWSKI MEDIA
INVESTMENTS INC.**
1925 K St. NW
Suite 306
Washington, DC 20006
Phone: 202-861-0960
Ronald J. Ninowski, pres.
James A. Gammon, exec. v.p.
Donald R. Bussell, associate

Office:
MISSION VIEJO, CA 92692: 21821
Constancia. Phone: 714-837-9800. Carl J.
Fielstra, v.p.
Negotiation & sale of broadcast & other
media properties. Other services include
appraisals, market studies, tax opportunity
identification, financial structuring, govern-
mental approval & closing.

FRANK GARI PRODUCTIONS INC.
34 E. Putnam Ave.
Suite 113
Greenwich, CT 06830
Phone: 203-661-3970
Frank Gari, pres.
Bruce Breslau, gen. mgr.
Jack King (King Communications), sales
assoc.

Henry Kavett (IGC), sales assoc.
Jack King (King Communications) & Henry
Kavett (IGC), sales associates
Network music themes & promotion
campaigns; custom & syndicated composi-
tions; radio & TV image/news campaigns;
film scoring.

GIBSON CABLE TV SERVICES
36 Hampton Lane
Stamford, CT 06903
Phone: 203-329-9670
C. R. Gibson, owner
Cable TV management consultants special-
izing in system operations, feasibility
studies, assistance in securing franchises,
personnel recruitment, training of local
system time sales staffs, cable TV repre-
sentation with clients & advertising agen-
cies.

DICK GIDEON ENTERPRISES
29 Hinton Circle Dr.
Medford, NJ 08055
Phones: 609-654-0277; 609-654-0237
Richard W. Gideon, pres.
Primary & secondary research data, rate
card, programming, economic & budget
consultation for TV stations & national
representatives.

GILL & ASSOCIATES
402 Reo St.
Suite 102
Tampa, FL 33609
Phone: 813-875-6183
Vernon R. Gill, pres.

VIDEO WEEK

The weekly news service covering cable TV, subscription TV, satellite-to-home broadcasting, videocassettes, videodiscs, videogames and home computer entertainment.

For information, call (202) 872-9200.

William M. Roberts, v.p.
Thomas McKewen

Cable TV start-up engineering, management, fair market appraisals, brokerage & franchise acquisition & renewal, SMATV brokerage.

THE GODDARD GROUP

4641 Montgomery Ave.
Bethesda, MD 20814
Phone: 301-951-9004
Dennis T. Goddard, pres.
Marketing strategies consultants for communications networks.

MELVIN A. GOLOBERG INC./ COMMUNICATIONS

17 North Dr.
Great Neck, NY 11021
Phone: 516-482-0166
Melvin A. Goldberg, pres.
Norma N. Goldberg, v.p.
Consulting & market, attitude & audience research for radio, TV, cable TV & telecommunications.

GOODWAY MARKETING INC.

Penthouse Suite
Benjamin Fox Pavillon
Jenkintown, PA 19046
Phone: 215-887-5700
Beryl J. Wolk, chmn.
David Wolk, v.p.
Bernie Rubin, sales
Marketing promotions for national accounts.

G & P CABLE CONSULTANTS

2441 S. Brentwood St.
Lakewood, CO 80227
Phone: 303-985-3124
Graham Moore, pres.
Paula C. Moore, v.p.

GRACE, RUETZ & CO. P.C.

5949 Sherry Lane
Suite 740
Preston Center
Dallas, TX 75225
Phone: 214-691-2727
Raymond L. Grace, pres.
Charles M. Ruetz, v.p.
Development of ltd. partnerships; projection, budgeting & management information systems.

RUDOLF F. GRAF

111 Van Etten Blvd.
New Rochelle, NY 10804
Phone: 914-632-7393
TV, radio & electronic consultant. Technical & editorial services, books, pamphlets, applications & proposals.

GRAY COMMUNICATIONS CONSULTANTS INC.

404 Sands Dr.
Albany, GA 31705
Phone: 912-883-2121

TWX: 810-781-5110

GREENEBAUM & ASSOCIATES

10375 Wilshire Blvd.
Los Angeles, CA 90024
Phone: 213-274-6901
Edgar N. Greenebaum & R. Wallace Bowman
Financial consultants in TV & cable investments.

FREDERICK G. GRIFFIN, P.C., CONSULTING ENGINEERS

3229 Waterlick Rd.
Lynchburg, VA 24502
Phone: 804-237-2044
Frederick G. Griffin, P.E., pres.
John O. Hayden, P.E., v.p.
Martin Barringer & Bernhard L. Klein, staff engineers
Consulting services including systems engineering, feasibility studies, municipal advisory services, system profiles & franchise assistance.

GROUP 3 DEVELOPMENT

Box 405
Highland Park, IL 60035
Phone: 312-831-2881
Russell Blender, dir.
Frank Lucceshe, design mgr.
Chris Nicholson, construction mgr.
Real estate services: Design, construction, renovation and/or lease back of studio operations buildings.

WILT GUNZENDORFER & ASSOCIATES

2210 Hastings Dr.
Belmont, CA 94002
Phones: 415-593-9865; 415-593-2588
Wilton Gunzendorfer, owner-mgr.
Natalie Gunzendorfer, assoc. mgr.
Radio & TV management consultants, financial advisors & appraisers, expert court witness, management for cable development & appraising.

HAGUE & COMPANY

4320 Dundee Rd.
Northbrook, IL 60062
Phone: 312-998-1060
Lee M. Hague, pres.
Prudence Herber, sr. consultant
Executive search, corporate planning & acquisitions in cable TV, radio, TV, newspapers & magazines.

HAMILTON COMMUNICATIONS CONSULTANTS INC.

520 Thomas Blvd.
Orange, NJ 07106
Phones: 201-745-6135; 212-466-1400
G. Edward Hamilton, pres.
Michael Kelly, exec. v.p.
M. M. (Tex) Haertig, v.p., operations
Leo Joergensen, v.p., engineering
D. N. Huff, project engineer

Communications consulting; turnkey; design for studios, transmitters, antennas; hazard measurements; point-to-point, radio & TV services.

HARBRIEGE HOUSE INC.

11 Arlington St.
Boston, MA 02116
Phone: 617-267-6410
General management consulting; management training & development; manufacturing productivity; transportation planning; defense systems management.

HAROWICK COMMUNICATIONS ENTERPRISES

Box 1269
Sumter, SC 29150
Carter Hardwick
Consulting services for broadcasters, government & public, station operations, ascertainment & planning.

AUBREY HARRIS, P.E.

2530 Chestnut St.
San Francisco, CA 94123
Phones: 415-929-0201; 415-626-3131
TV & FM transmitter & studio systems design engineering; TV & radio facilities. CATV & MATV systems & closed-circuit video design & consulting.

HARRIS CORP.

Broadcast Group
Box 4290
Quincy, IL 62305-4290
Phone: 217-222-8200
Thomas R. Ransom, mktg. mgr.
Autotron broadcast management system, traffic, billing & accounting.

HAVAS LEASING CO.

7063 S. Virginia St.
Reno, NV 89511
Phone: 702-851-3313
Paul Havas, pres.
Paul Dohne, asst. to pres.
Tom Gosh, leasing mgr.

Lease financing of equipment.

F. P. HEALY & CO. INC.

230 Park Ave.
New York, NY 10016
Phone: 212-661-0366
Frank P. Healy, pres.
Management consultants.

HENRY-GILL INC.

50 S. Steele St.
Suite 875
Denver, CO 80209
Telecopier: 303-320-0939
David A. Henry, pres.
Walter A. Gill Jr., v.p.
Randy Thomas, v.p., public relations
Cable, MDS & pay cable marketing, advertising & public relations.

R. MILLER HICKS & COMPANY

1011 W. 11th St.
Austin, TX 78703
Phone: 512-477-7000
R. Miller Hicks
Consultation services, appraisals, management & programming.

JOE HIGGINS & CO.

210 Garrett Lane
Camp Hill, PA 17011
Phone: 717-761-1599
Consultant specializing in human resource planning, organization planning & implementation of staff, station operations, budgeting & rate cards.

JAMES C. HIRSCH COMMUNICATIONS SERVICES

447 Westover Rd.
Stamford, CT 06902
Phone: 203-324-2911
Consulting & communications services for information, marketing & public affairs objectives; research evaluation; planning & implementation.

THE HOARTY CORP.

8637 O'Neal Rd.
Raleigh, NC 27612
Phone: 919-848-6500
Leo Hoarty, pres.
Cable communications consulting, marketing, management, appraisals, brokerage & financial analysis.

GERALD M. HOWARD, COMMUNICATIONS ATTORNEY

Box 7689
Dallas, TX 75209
Phone: 214-691-3608
Broadcast station compliance inspections. Matters pertaining to violations of FCC rules.

HUNTINGTON CABLE TV CORP.

165 Beverly Rd.
Huntington Station, NY 11746
Phone: 516-271-8800
James Y. Nishimura, pres.
Frank Faber Jr., v.p.
Richard E. Welch, mgr., systems engineering
Cable system design engineers & contractors.

JOHN ILLIS ASSOCIATES

666 N. Lake Shore Dr.
Chicago, IL 60611
Phone: 312-337-6012
TWX: 910-221-5225
Telecopier: 312-337-1258
John Illis, pres.
Mary Kay Kammer, v.p.
Advertising, public relations & promotion services in Chicago & eight state surrounding area.

Management & Technical Services

INFOMARKETING INC.

7 Breton Dr.
Pine Brook, NJ 07058
Phone: 201-227-4118
Jack Myers, pres.
Advertising sales training & development evaluation for cable television networks & systems. Marketing research & cable media buying.

INFORMATION & ANALYSIS INC.

81 N. Broadway
Hicksville, NY 11801
Phone: 516-822-7878
Norman S. Hecht, pres.
Peter Roslow, v.p.
Jack Kloc, marketing dir.
Marketing & media research for broadcast-ing, cable & new electronic media. Program concept & pilot testing, economic feasibility studies, news research, lifestyle segmentation analyses, teletext research. Survey design, analysis & implementation; questionnaire development, sample design, focus groups, telephone interviewing.

INTERACTIVE MARKET SYSTEMS

55 Fifth Ave.
New York, NY 10003
Phones: 800-223-7942; 212-824-0200
Telex: 6-6251
Leon Liebman, chmn.
Richard Makely, pres.
Bev Andal, sr. v.p., mktg.

Branch offices:

BEVERLY HILLS, CA 90212: 9701 Wilshire Blvd., Suite 800. Phone: 213-273-6330

SAN FRANCISCO, CA 94104: 220 Montgomery St., Suite 319. Phone: 415-398-1741

HONOLULU, HI 96822: 2144 Mott-Smith Dr. Phone: 808-537-2063

CHICAGO, IL 60601: 360 N. Michigan, Suite 701. Phone: 312-372-3360

TORONTO, ONT. M4V 2Y3: 112 St. Clair Ave. W, Suite 300. Phone: 416-961-2840

MELBOURNE, AUSTRALIA: c/o Roy Morgan, Research Centre Pty Ltd., 543 Little Colling St., Box 22824, Melbourne 3001. Phone: 613-625871

BRUSSELS, BELGIUM: Marketing Unit, Ave. Louise 430, 1050 Bruxelles. Phone: 648-80-10

LONDON, ENGLAND: Grosvenor Gardens House, Rooms 81-84, Grosvenor Gardens, London SW1 W0BS. Phone: 441-630-5033

PARIS, FRANCE: 7 Rue de Turbigo, 75001 Paris. Phone: 331-233-4487

WANCHAI, HONG KONG: Flat B, 1st Floor, Perfect Bldg., 28 Sharp St. W. Phone: 852-5-741853

OSLO, NORWAY: Norsk Mediesentral, Ovre Slottsgate 7. Phone: 472-41-31-90
Service bureau runs interactive on-line media, mktg. & administrative systems; computer graphics; microcomputer hardware & software to the international media & telecommunications industries.

INTERNATIONALLY SYNDICATED INFORMATION SERVICES (ISIS)

52-78 72nd Place
Maspeth, NY 11378
Phone: 718-565-0087
Telex: 6502253866 MCI
NewsNet: PUB 090
MCI Mail: 225-3866
CIS: 70007262
R. C. (Bob) Morse, dir.

International clearinghouse & first-hand news source for information on the new electronic media. Publishes ISIS New Electronic Media Newswire, ISIS Private Videotex System database & ISIS Public Access System database in electronic formats. Research & consulting.

JEFFERSON-PILOT DATA SYSTEMS

501 Archdale Dr.
Charlotte, NC 28210
Phone: 704-529-3901
Michael D. Jones, v.p.
Louis E. Pfeiffer, dir. of sales & marketing
Radio-TV data processing services producing sales & traffic, general accounting & management reports. Electronic news processing (ENP), automating TV/radio newsrooms.

JGM ENTERPRISES INC.

98 Cutter Rd.
Suite 366 South
Great Neck, NY 11021
Phone: 516-487-4515
116 N. Robertson Blvd.
Suite 610
Los Angeles, CA 90048
Phone: 213-652-8844
Mel Maron, pres.

JIM JOHNSON & ASSOCIATES INC.

3525 Ridgeview Ave.
Santa Rosa, CA 95404
Phones: 707-526-5050; 707-526-4348
James D. Johnson, pres.
Media consultants.

KALBA BOWEN ASSOCIATES INC.

12 Arrow St.
Cambridge, MA 02138
Phone: 617-661-2624
Telex: 951861
Dr. Konrad K. (Kas) Kalba, chmn.-pres.
Wilson Dizard, v.p., Washington (202-887-0200)
Patricia A. Kalba, v.p., administration
Teresa Cader, dir., mktg.
Berge Ayvazian, dir., research
Yale Braunstein, regional dir., Berkeley (415-642-2235)

Research & consulting, specializing in telecommunications, broadcasting & new media; including programming markets & production, film & video facilities, cable & pay TV, satellite communications, high definition TV, video cassettes & discs, educational broadcasting.

KAMAN BROADCASTING SYSTEMS

(Div. of Kaman Sciences Corp.)
1500 Garden of the Gods Rd.
Box 7463
Colorado Springs, CO 80933
Phone: 303-599-1470
Telex: 452 412
TWX: 910 920 4963
A. P. Bridges, pres.
Richard E. W. Smith, v.p.-division mgr.
Ray Durrance, business mgr.
Richard Smith, mgr., mktg.
George Beattie, mgr., customer services
Dave Anderson, mgr., technical services
Bob Hoeglund, mgr., product support
Computerized traffic/sales management, accounting, films, demographics systems for radio & television stations.

MEL KAMPMANN ASSOCIATES

1627 K St. NW
Suite 403
Washington, DC 20006
Phone: 202-659-0668
Mel Kampmann, pres.
News & program consulting. Set up for local news coverage; staffing; equipment needs; talent.

THOMAS KARWIN & ASSOCIATES

121 Easterby Ave.
Box 7600
Santa Cruz, CA 95061-7600
Phone: 408-426-5981
Thomas J. Karwin, pres.
Janette I. Karwin, v.p.
Consulting in cable communications program development; local communications planning; specializing in work with cities, counties, schools & colleges; publishes California Cableletter.

ROBERT KEITH & CO. INC.

7420 Carroll Rd.
San Diego, CA 92121
Phone: 619-693-8811
TWX: 9103351650
Ann M. Wawer, chmn.
William D. Waddell, pres.
Edward J. Mitchell, exec. v.p.
Stan J. Mast, dir., sales
Giant inflatable replicas of station logos, call letters, characters & mascots. Complete design & manufacture of portable gigantic promotional displays, three dimensional billboard embellishments & portable full-size inflatable billboards for broadcast industry.

T. F. KIRKMAN INC.

210 E. College St.
West Branch, IA 52358
Phone: 319-643-2313
T. F. Kirkman, pres.
Mary Carter, v.p.
Nelson Nosbisch, secy.
Broadcast tower consulting, including inspection, erection & repair.

KOMPAS/BIEL & ASSOCIATES

Box 25510
Milwaukee, WI 53225
Phone: 414-462-7010
John Kompas, pres.
Jacquelyn Biel, exec. v.p.
Michael Schuster, mgr., programming
Mark Campbell, sales
Consulting specialists in LPTV services including application preparation, market analysis, turn-key station building, audience ascertainment, programming, sales & promotion, research; marketing assistance in reaching LPTV market.

LAPPAS & LINDBERG CO.

141 W. Jackson Blvd.
Chicago, IL 60604
Phone: 312-922-4123
Frank G. Lappas & Carl A. Lindberg
Aeronautical consultants on TV-radio tower problems.

LECHMAN & JOHNSON INC.

2033 M St. NW
Suite 702
Empire Bldg.
Washington, DC 20036
Phone: 202-775-0057
Peter W. Lechman, pres.
Thomas J. Johnson, v.p.
Kamali Karunaratne, engineer.
Broadcast engineering consultants for radio, TV, cellular radio, MDS, ship to shore, auxiliary services, private radio.

ARTHUR D. LITTLE INC.

25 Acorn Park
Cambridge, MA 02140
Phone: 617-864-5770
Management consultants, research & engineering.

MADISON INTERNATIONAL GROUP INC.

488 Madison Ave.
New York, NY 10022
Phone: 212-688-7274
Evelyn Carter, chmn.
Charles Waas Gerber, pres.

Public relations services, commercials & training films.

FRANK N. MAGID ASSOCIATES

One Research Center
Marion, IA 52302
Phone: 319-377-7345
Telex: 70-9383
Frank N. Magid, pres.
Bruce Northcott, sr. v.p.
Richard B. Haynes, v.p., research
Dick Stadlen, v.p., radio consultation
Dan Bormann, v.p., chief administrative officer
Joe George, dir., mktg.
Steve Ridge, mgr., television consultation
Custom attitudinal research & consultation services for all media. Specialists in TV news & programming, audience surveys & complete implementation service including program evaluation, talent coaching & search.

MAGNICOM SYSTEMS

1177 High Ridge Rd.
Stamford, CT 06905
Phone: 203-968-0088
In-house subscriber processing & total business control systems for cable TV operators.

MALARKEY-TAYLOR ASSOCIATES INC.

1301 Pennsylvania Ave. NW
Suite 200
Washington, DC 20004
Phones: 202-737-2300; 800-424-8036
Telex: 64809
Martin F. Malarkey, pres.
Archer S. Taylor, sr. v.p., engineering
Sidney Epstein, v.p., electronic newspaper publishing
Robert M. Jones, v.p., finance
Gary S. Hurvitz, v.p., regulatory affairs
Judith S. Bean, v.p., marketing
Dr. Samuel H. Book, v.p., research
Steven R. Porter, dir., financial services
Charles F. Hookey, financial consultant
Ceci Hiramoto, dir., regulatory affairs
Barry A. Culman, Roseanne I. Penedo, Rebecca L. Sims, financial analysts
Dr. Howard F. Prosser & James W. Cuddihy, engineering associates
Katherine D. Wise, research coordinator
Jim Wilson, communications director
Telecommunications financial, management & engineering consultants specializing in due diligence review; expert fair market valuations & asset appraisals; cable system financing & feasibility analysis; management/operations audits; limited partnership syndication; cable engineering & systems design; franchising strategies; system construction monitoring; market analysis & research; regulatory affairs; expert testimony.

MANAGEABLE INFORMATION SYSTEMS INC.

22 N. Euclid
St. Louis, MO 63108
Phone: 314-361-8787
Telex: 332290 MIS STL
William E. Stillman, group dir.
Brian F. Carr, administrative dir.
Larry Helmke, chief engineer
Susan M. Malm, advertising coordinator
SMATV, turnkey system sales to hospitals, hotels & apartment complexes. New & used, domestic & international equipment brokerage & distribution.

MANAGEMENT ANALYSIS CENTER INC. (MAC INC.)

1430 Massachusetts Ave.
Cambridge, MA 02138
Phone: 617-491-5200
Telex: 921406 MACCAM
Thomas H. Howe, pres.



International management consultants. Specialists in design & implementation of strategic change, improving processes/structures, problem solving. Business school affiliation.

M/A/R/C (Marketing & Research Counselors Inc., a subsidiary of ALLCON Inc.

4230 LBJ Freeway
Dallas, TX 75234
Phone: 214-661-5900
George Harmon, v.p., media research TV program & personnel analysis, audience studies.

MARKETING RESEARCH CONSULTANTS INC.

(Div. of Robert Douglass Associates)
425 University Ave.
Suite 212
Sacramento, CA 95825
Phone: 916-924-8800
Robert Douglass, chmn.
Tina McGurk Rible, pres.
Market research specializing in communications, professional services & health care industries.

McGINLEY CABLE INC.

3827 Lywisk Rd.
Collegeville, PA 19426
Phone: 215-489-4484
Robert F. McGinley Sr.
Marvin B. Sharfstein
Richard E. McGinley
Glen R. McGinley
Consulting, management, marketing, public relations, customer drop installations, rate increases, feasibility studies, franchise applications, appraisals & evaluations.

McHUGH & HOFFMAN INC.

3970 Chain Bridge Rd.
Fairfax, VA 22030-3992
Phone: 703-691-0700
Peter S. Hoffman, chmn.
John E. Bowen III, pres.
Dorris H. Reed, v.p., administration
Radio, TV & network consulting: News, market research, program development, advertising, promotion, equipment.

KENNETH R. MEADES

Box 71098
Los Angeles, CA 90071-0098
Phone: 213-666-9570
Audio-visual-video-communications management & technical consulting services. Electronic systems research, development, design & engineering. Microcomputer programs, electro-mechanical drafting, studio design & console design service.

MEDIA FIRST

Box 72254
Las Vegas, NV 89170-2254
Phone: 702-369-2966
Robert D. Hanna, pres.

MEDIA SALES

(Division of Assets Investments Inc.)
Box 4463
Lynchburg, VA 24502
Phone: 804-239-0400
Vic Bosiger, pres.
C. Wayne Campbell, exec. v.p.
Harvey Hamilton, sales mgr.
Cable TV installation, engineering consulting & media brokerage.

MEDIA TECHNOLOGY ASSOCIATES LTD.

9208 Burning Tree Rd.
Bethesda, MD 20817-2251
Cable address: Mediatech
Phone: 301-469-7060
Christopher S. Weaver, principal

Specialists in digital broadband applications, including broadband communications & networking. Telecommunications forecasting, modeling & analysis. Cable TV systems. Interactive & participatory video-disc systems. Advanced computer graphics. Idiosyncratic computer systems & man/machine interface.

THE MEDIATORS INC.

655 Madison Ave.
14th Floor
New York, NY 10021
Phone: 212-888-7900
TWX: 710-581-6069
Richard Manney, pres.
Thomas Settineri, exec. v.p.
Mike LaTerre, exec. v.p.
Rosella Heffner, v.p.
Diane Werner, assoc. media dir.
Media buyers for radio/TV commercial time, outdoor & print.

MERIDN ASSOCIATES

Box 36
1380 Glenbrook Rd.
Meadowbrook, PA 19046
Phone: 215-884-8698
Samuel M. Merion, pres.
Consultants providing franchising, re/franchising, financial planning, operations, expert testimony, appraisal & brokerage services.

METZ + JARVIS ASSOCIATES INC.

4011 Hulmerville Rd.
Cornwells Heights, PA 19020
Phone: 215-355-9903
Byron D. Jarvis & J. J. Schneider
Feasibility studies, technical & purchasing assistance, pay TV, system management, appraisal, market & sales planning. Cable system brokerage & funding assistance.

MICR DATA SYSTEMS

47 West St.
New York, NY 10006
Phone: 212-509-2376
Richard J. Zoch, pres.
Vivian Cantor, advertising & sales
Specializing in cable TV subscriber collection systems using preauthorized checking.

MICROBAND NATIONAL SYSTEM INC.

655 Third Ave.
New York, NY 10017
Phone: 212-867-9590
Network management system for MDS stations.

MICROWAVE SERVICES INTERNATIONAL INC.

266 W. Main St.
Denville, NJ 07834
Phone: 201-627-7400
Victor J. Nexon, pres.
Victor Nexon Jr., v.p.
S. L. Crimmins, treas.
Service Groups: MSI Frequency Coordinators, MSI Telecom Engineers, MSI Telecom Consultants, MSI Construction & Operation Services, MSI Data & Computer Services.

MINI-PAK INC.

(Div. of Data Communications Corp.)
919 Third Ave.
New York, NY 10022
Phone: 212-838-4711
Donald Crabtree, pres.
Michael Bower, exec. v.p.
Neil Klar, sr. v.p.
Jamie McMahon, dir., mktg.

Branch office:

LOS ANGELES, CA 91403: 15301 Ventura Blvd., Sherman Oaks
Computer systems for stations, reps, ad agencies for use in media sales, research, buying & accounting.

X. W. MITCHELL & ASSOCIATES

630 Columbus St.
Suite 507
Box 733
Ottawa, IL 61350-0733
Phone: 815-433-4853
Kenny Mitchell, pres.
G. E. Scott, v.p., promotions
Total marketing for all video delivery systems—cable TV, SMATV, STV, MDS & DBS—offering programs & satellite program services co-op funds.

MORCOM SYSTEMS INC.

1815 H St. NW
Washington, DC 20006
Phone: 202-463-8391
Telex: 245563
Cable: MORCOM
T. H. Morlarty, pres.
C. A. Larson, v.p.
Telecommunications engineering including radio, telephone, data transmission; management service.

LAWRENCE L. MORTON ASSOCIATES

21671 Superior Lane
Lake Forest, CA 92630
Phone: 714-859-6015
Lawrence L. Morton, pres.
Sidney Brown, John Remak, Victor Wright, James Dugan, Patrick J. Woods, engineers
AM, FM, & TV engineering, facilities planning & design, computerized engineering & frequency searches, directional antenna design & construction, field engineering.

MSI TELECOM CONSULTANTS GROUP

(Subsidiary of Microwave Services International Inc.)
266 W. Main St.
Denville, NJ 07834
Phone: 201-627-7400
Victor J. Nexon, pres.
Victor Nexon Jr., v.p.

ROBERT MURPHY ASSOCIATES

230 Park Ave.
Suite 917
New York, NY 10169
Phone: 212-661-0460
Robert Murphy, pres.
Thomas Cook, sr. v.p.
John Murray & Rita Dreyfus, v.p.s
Executive search consultants to the communications industry.

ROBERT R. NATHAN ASSOCIATES INC.

1301 Pennsylvania Ave. NW
Washington, DC 20004
Phone: 202-393-2700
Telex: 248482
TWX: 710-822-1995
Cable: NATECON
John C. Beyer, pres.
John R. Glennie, v.p., business & industry analysis
Douglas A. Young, managing associate
Economic & management consultants. Provide demand & sales forecasting, marketing research & financial analysis services to broadcasting, cable & telecommunications industries.

NATIONAL ECONOMIC RESEARCH ASSOCIATES INC.

White Plains
NY 10601: 123 Main St
Phone: 914-681-7200
Jules Joskow, pres.
Howard P. Kitt, sr. v.p.
William B. Shew, v.p.

Branch office:
WASHINGTON, DC 20036: 1800 M St. NW.
Phone: 202-466-3510. Peter Max, sr. v.p.;
Judith Greenman, v.p.

CAMBRIDGE, MA 02142: 101 Main St.
Phone: 617-864-0170. Paul L. Joskow, special consultant

LOS ANGELES, CA 90071: 555 S. Flower St.
Phone: 213-628-0131. Roy Weinstein, sr. v.p.

ITHACA, NY 14850: 403 Citizens Savings Bank Bldg.
Phone: 607-277-3007. Dr. Alfred E. Kahn, special consultant

LONDON W1Y 3WD, ENGLAND: 18 Park St.
Phone: 011-44-1-629-6787. Dermot Glynn, managing dir.

Economic research, analysis & consulting services in communications fields: Radio, TV, cable, common carriers. Preparation of analyses & expert testimony for judicial, legislative & regulatory proceedings. Services include: Antitrust, regulatory policy, rate design, rate of return studies, pricing policy, EEOC matters.

NATIONAL INSTITUTE OF TELECOMMUNICATIONS RESEARCH (NITR)

(Subsidiary of Telecrafter Corp.)
Box 27960
Denver, CO 80227
Phone: 303-987-2900
Bruce A. Nassau, v.p., services
Bradley A. Butler, mgr., direct mail services
Direct mail marketing program for cable TV, MDS & pay TV services.

NATIONAL TELEVISION WORKSHOP INC.

485 Fifth Ave.
Suite 1042
New York, NY 10017
Phone: 212-490-1434
Roger B. Fransecky, pres.

NATIONWIDE CABLE REP

A.M. Pena Bldg.
Suite 260
27801 Euclid Ave.
Cleveland, OH 44132
Phone: 216-261-1025
Ted J. Stepien, pres.
Nancy Stepien, regional mgr.

Branch offices:

MARINA DEL RAY, CA 90291: 4676 Admiralty Way, Suite 714. Lenny Rock

BOCA RATON, FL 33431: Pylon Park One, Suite 280, 5301 N. Federal Hwy. Carl Foster

Management & Technical Services

CHICAGO, IL 60611: 405 N. Wabash Ave., Suite 3403. Bill Lemanski

Advertising sales representatives for cable TV.

DONN G. NELSON & ASSOCIATES

1550 Rimpau St.
No. 176
Corona, CA 91720
Phone: 714-371-6001
Donn G. Nelson
John C. Daley
Chellyn Black
Executive search & placement of technical, management & marketing personnel within cable TV & related industries. Extensive cable TV personnel bank.

DAVID NEWBORG & ASSOCIATES INC.

10 Pontiac Dr.
Marlton, NJ 08053
Phone: 609-983-3150
David S. Newborg, pres.
Broadcast & TV consultants. Specialists in TV RF systems & RF systems installation project management. Appraisals.

NEWSPEOPLE

(Div. of Reymer & Gersin Assoc. Inc.)
20300 Civic Center Dr.
Suite 320
Southfield, MI 48076
Phone: 313-354-4920
Arnold S. Reymer, pres.
Harvey N. Gersin, exec. v.p.
Employment service for broadcast news people, covering all newsroom positions including talent, news management.

ORION TELECOMMUNICATIONS LTD.

Suite 200
2000 L St. NW
Washington, DC 20036
Phone: 202-466-5155
Telex: 440687
Thomas K. McKnight, Ronald Fried & Christopher J. Vizas II, principals
Business planning—specializing in new venture development & regulatory policy strategy in international & domestic telecommunications.

ORNSTEIN COMMUNICATIONS ASSOCIATES INC.

5 Tulip Lane
New Rochelle, NY 10804
Phone: 914-235-7660
Herb Ornstein
Financing & refinancing for cable TV; acquisition & brokerage services; financial consulting services including feasibility studies, financial projections & operations analysis.

O. D. PAGE, PROFESSIONAL ENGINEERS & CONSULTANTS

7536 Spring Lake Dr.
Bethesda, MD 20817
Phone: 301-469-6688
O. D. Page, P.E.
Franchising/refranchising; system upgrade/rebuild; CATV ascertainment, site survey, design, contract administration, construction supervision, testing; appraisals & evaluations; LAN & institutional networks; management, marketing & engineering consulting; feasibility studies; financial/operating projections.

PALEY COMMUNICATIONS

3233 K St. NW
Washington, DC 20007
Phone: 202-338-8353
William C. Paley, pres.
Toby Fox, exec. dir.

Marketing & media consultants to advertising agencies specializing in the development of marketing strategies for the new electronic media.

PARALLEX

437 Goldfloss St.
Winston-Salem, NC 27107
Phone: 919-722-5167
Robert A. Noren, pres.
Bruce Odell, v.p.
Winton W. Wilcox, national sales mgr.

Branch office:

LANSING, MI 48910: 6035 Executive Dr., Suite 2. Phone: 517-882-6063
Cable TV billing & management information services; cable TV office automation & MSO network systems.

PARAMOUNT DESIGNS INC.

1439 N. First St.
Phoenix, AZ 85004
Phone: 602-258-7544
Charles C. Campbell Jr., pres.
Charles C. Campbell III, v.p.
Walter R. Coombs, CATV mgr.

Branch offices:

OVERLAND PARK, KS 66212: 9401 Santa Fe Dr., Suite 201. Phone: 913-383-2890

FREMONT, NE 68025: 215 N. Main St.
Phone: 402-727-5400

Computer-aided system design, base & strand mapping & technical field support.

PATRICK COMMUNICATIONS CORP.

1776 K St. NW
Suite 900
Washington, DC 20006
Phone: 202-429-7320
W. Lawrence Patrick, pres.

PAY TV SERVICES

3718 Woodsong Court
Dunwoody, GA 30338
Phone: 404-394-3467

PENN STATE CABLE COMMUNICATIONS

82 Pawnee Rd.
New Britain, PA 18901
Phone: 215-345-7557
Patrick Bartol, pres.
Betty Bartol, v.p.
System proof of performance tests, antenna site surveys, signal & co-channel studies, headend alignment, system summation sweep, trouble shooting & remedial services, system & equipment evaluations. Specializing in system upgrades.

DONALD A. PERRY & ASSOCIATES INC.

Summerville Plantation
Rte. 616
Box 857
Gloucester, VA 23061
Phone: 804-877-4367
Donald A. Perry, pres. & chief exec. officer
W. Kelvin Bowles, v.p.
Patricia Gibbs, v.p.
Franchise design & construction supervision, financial advising & appraising, brokers.

PERSONNEL & LABOR CONSULTANTS INC.

3850 Galt Ocean Dr.
Suite 1807
Fort Lauderdale, FL 33308
Phone: 305-565-8597
Marvin Krantz, pres.
Personnel & preventive labor relations in broadcasting, cable TV & pay TV industries.

THE PERSONNEL LABORATORY INC.

733 Summer St.
Stamford, CT 06901
Phone: 203-325-4348

Consultants to management on personnel, specialists in recruitment, appraisals through aptitude temperament tests & counseling.

POLLARE/FISCHER COMMUNICATIONS

12020 W. Pico Blvd.
Los Angeles, CA 90064
Phone: 213-478-0995

PR ASSOCIATES

347 W. 46th St.
New York, NY 10035
Phone: 212-582-9028
Leo Murray, pres.

PRO/FILE ASSOCIATES

90 Madison St.
Suite 100
Denver, CO 80206
Phone: 303-399-1718
RoseAnne Strauser, pres.
Recruiting for cable TV management, marketing & engineering.

PROVANDIE & CHIRURG INC.

Ten Thacher St.
Boston, MA 02113
Phone: 617-523-2200
John Nazzaro, chmn.-pres.
Consulting services in broadcasting, including programming, sales, promotion, graphics & public affairs.

THE WARD L. QUAAL CO.

401 N. Michigan Ave.
Suite 3140
Chicago, IL 60611
Phones: 312-644-6066, 6067

Branch offices:

LOS ANGELES, CA: Phone: 213-277-9399

PHOENIX, AZ: Phone: 602-224-0020

General counselors to the broadcasting profession & the allied arts.

RADIO'S RELIABLE RESOURCES

630 Park Lane
2nd Floor
Philadelphia, PA 19144-3713
Phone: 215-849-3997
Franklin O. Pease, pres.
J. K. Sperling, sales mgr.
A. P. Taylor, foreign consultant
A. E. Pease, office mgr.
Brokerage & financing; management & general consulting; personnel searches; minority assistance; site analysis; TV rights, market research.

RAM CONTROL

Box 3
Champlain, NY 12919
Phone: 518-297-6109
Les Matthews

Branch office:

ESCONDIDO, CA 92505: 576 S. Upas St.
Phone: 619-747-2512

THE R CORP.

4000 S. Tamiami Trail
Suite 418
Snelling Plaza
Sarasota, FL 33581
Phone: 813-921-7408
Rod Warner, pres.
Marketing, promotion, programming consultants to broadcasters & cable operators; contract direct sales for cable systems.

RESEARCH COUNSEL OF WASHINGTON

The Lee House
226 4th St. NE
Washington, DC 20002
Phone: 202-544-2700
David G. Bradley, pres.
Derek C. M. Van Bever, exec. v.p.

Custom research on industry data, foreign & domestic markets, legislation & regulations for corporate law firms & corporations. Competitive data research on individual companies.

THE RESEARCH GROUP

2517 Eastlake Ave. E
Seattle, WA 98102
Phone: 206-328-2993
William C. Moyes, chmn.
Larry B. Campbell, pres.
James Woodyard, v.p., sales
Dick Springfield, v.p., mktg.
Market research & strategic planning services for radio, cable & TV.

REYMER & GERSIN ASSOCIATES INC.

20300 Civic Center Dr.
Suite 320
Southfield, MI 48076
Phone: 313-354-4950
Arnold S. Reymer, pres.
Harvey N. Gersin, exec. v.p.
J. Eric Braun, v.p., consulting
Qualitative, quantitative surveys & focus groups for TV/radio stations, cable, teletext & videotex. Specialists in audience imagery, news programs, on-air personalities, psychographic & promotional research. News consulting, marketing advisory plans, talent coaching & search services.

ROCK ASSOCIATES INC.

5525 Lakeview Dr.
Kirkland, WA 98033
Phone: 206-822-0254

GEORGE T. ROOMAN INC.

10 Corbin Dr.
Box 1212
Darien, CT 06820
Phone: 203-655-8677
George T. Rodman, pres.
Sally M. Rodman, v.p.
Advertising, design, marketing & promotion consultants & suppliers to radio & TV stations, networks, groups & companies doing business in broadcasting industry.

LAWRENCE H. ROGERS II—GENERAL MANAGEMENT CONSULTANT

4600 Drake Rd.
Cincinnati, OH 45243
Phone: 513-561-4420
Lawrence H. Rogers II
Barbara Harris, manager
TV, radio & allied communications: Acquisitions & sales, organization, personnel, marketing, labor relations, financial & public relations.

ROSNER TELEVISION SYSTEMS INC.

250 W. 57th St.
New York, NY 10107
Phone: 212-246-2850
I. S. Rosner, pres.
R. Rosner, v.p.
J. Harris, engineer
Management consulting, design & engineering services in television & communications.

ROYCE HART COMMUNICATIONS

3401 N. Federal Hwy.
Suite 107
Boca Raton, FL 33431
Phone: 305-394-2888
Kay D. Olson, pres.
R. M. Blomberg, v.p.
Advertising, marketing & broadcast consulting.

HOWARD W. SAMS & CO. INC.

4300 W. 62nd St.
Indianapolis, IN 46268
Phone: 317-298-5400
Tom Surber, gen. mgr.
Charles Landon, treas.

John Obst, book editor
Damon Davis, publisher
Ken Trent, mgr., Photofact publications
Bob Bahr, dir., sales
Electronic engineering & research; publisher of specifications, schematics, manuals for TV, radio & electronic control equipment; technical & computer books; service data, instruction sheets, cross reference information & various types of catalogs for manufacturers.

SHELDON SATIN ASSOCIATES INC.

135 William St.
New York, NY 10038
Phone: 212-267-3560
Sheldon Satin, pres.
Employee training, management development & business communications.

SCHIFF-JONES LTD.

502 Park Ave.
Suite 9JK
New York, NY 10022
Phone: 212-319-6565
Telex: VISAG 420565
Charlotte Schiff-Jones, pres.
Jane L. Hawley, dir., administration
Consulting, marketing & programming services to telecommunications industry.

SCOTT & CO.

320 S. Boston
Suite 902
Tulsa, OK 74103
Phone: 918-582-1836
John P. Scott, pres.
Industrial market research & management consulting services for cable operators & cable product & services suppliers.

SECA GRAPHICS INC.

15000 W. 6th Ave.
Golden, CO 80465
Phone: 303-279-7322
Donald Miller, pres.
Terry Hulseberg, v.p.
David Saxton, v.p., mktg.
Computer graphics system for cable TV & utilities including drafting, multiple map displays, pole line data entry, design engineering, construction management & system maintenance.

M. H. SEIDEN & ASSOCIATES INC.

109 Willams Ave.
Spring Valley, NY 10977
Phone: 914-356-6256
Dr. Martin H. Seiden, pres.
Economic consultants to the communication industry.

SEMO COMMUNICATIONS CORP.

Box C
Silkeston, MO 63801
Phones: 314-471-6594, 314-471-6599
Travis E. Garrett, pres.
Linnie T. Scally, exec. v.p.
Thomas Dudley & Jim Crittenden, regional v.p.s
Tyrone Garrett, sales & mktg. mgr.
Cable TV systems construction, management, operation, marketing & consulting.

SERVICES BY SATELLITE INC.

(SatServ)
Box 2023
National Press Bldg.
Washington, DC 20045
Phone: 202-662-7490
Thomas C. Warnock, pres.
Polly Rash, v.p.
Teleconferencing services including consulting, production, networking, distribution; workshops & seminars on teleconferencing.

SHAFFER ASSOCIATES INC.

9501 Briar Glen Way
Gaithersburg, MD 20879
Phone: 301-869-4477
Dr. Edward Shafer, pres.
Business & economic research & consulting services to industry & government in cable television, common carrier services & broadcasting; market analysis, financial feasibility studies; appraisals for acquisitions & mergers; cable TV franchise applications; expert testimony before courts, federal & state agencies & municipalities on regulatory policy, rates & tax matters.

MIKE SHAPIRO & ASSOCIATES

Box 1681
Jacksonville, TX 75766
Phone: 214-586-7036
Mike Shapiro
Broadcast management consultants specializing in solutions to operational problems, sales, programming, news, traffic & personnel. Station & marketing analysis; executive search.

SHOOSHAN & JACKSON INC.

1990 M St. NW
Suite 450
Washington, DC 20036
Phone: 202-887-0550
Dr. Charles L. Jackson & Harry M. Shooshan III, principals
Consulting firm specializing in public policy, cable franchising & telecommunications.

SK & A RESEARCH INC.

2102 Business Center Dr.
Suite 160
Irvine, CA 92715
Phone: 714-476-2051
Dr. Stuart Krasney, pres.
Naomi Nussbaum, mktg. mgr.
Aaron Bazan, mgr., mktg. services
Steven Nemetz, technical mgr.
Mary-Jo Graham, asst. to the pres.
Research consultancy specializing in personal computers for sales & marketing, including market targeting, data analysis, research, prospecting & tracking.

SPECTRUM COMMUNICATIONS INC.

Box 1048
Chapel Hill, NC 27514
Phone: 919-933-9398
Julia C. Williams, marketing dir.
Provides consulting to local governments in all phases of cable TV franchising & refranchising. Services include system & services review & evaluation, contract negotiation & arbitration, market analysis, preparation of RFP & evaluation of bids, preparation of ordinances.

SPECTRUM PLANNING INC.

1850 N. Greenville Ave.
Suite 122
Richardson, TX 75081
Phone: 214-699-3536
Telex: 732561
Jerry Armes, pres.
Duncan McIntosh, v.p.
Reggie Hayes, sales mgr.
Shannon L. Belgert, eastern region mktg. mgr.

Branch offices:

BURLINGAME, CA 94010: 1350 Old Bayshore Hwy., Suite 620. Phone: 415-375-1311

McLEAN, VA 22102: 8251 Greensboro Dr., Suite 330. Phone: 703-734-4994
Satellite earth station & microwave frequency engineering services including frequency selection & coordination, frequency protection, microwave path sur-

veys, radio frequency interference measurements, database timesharing.

STARCOM INC.

1600 Stout
Suite 1900
Denver, CO 80202
P. K. Almquist

RICHARD STEIN & ASSOC.

155 Highline Trail
Stamford, CT 06902
Phone: 203-356-9241
Richard Stein, pres.
Local advertising personnel recruitment & training for radio & cable TV. Advertising campaigns for local retailers.

CLAIRE STERN ASSOCIATES INC.

1466 Broadway
Suite 1505
New York, NY 10036
Phone: 212-719-4550
Claire M. Stern, pres.
Marketing studies for business applications of cable for public & private institutions; attitudinal surveys on new cable technology; needs assessment for public access; rights-of-way & permits; community ascertainment; seminars & workshops on cable technology & applications; implementation of institutional networks; environmental impact review & zoning issues for all telecommunications.

STERN TELECOMMUNICATIONS CORP.

50 W. 40th St.
New York, NY 10018
Phone: 212-719-4555
Telex: 291580 STC UR
Joseph L. Stern, pres.
Patrice Sullivan-Teiman, dir., administration
System design, technical consulting & feasibility studies for broadcast television, STV, cable TV, satellite services, local area networks & data transmission, multi-tenant communications. Product development for pay TV. Right-of-way & route development for fiber communications systems; franchise & refranchise advisory services & analysis of high technology ventures.

S. S. STREET & ASSOCIATES

9342 Meredith Court.
Littleton, CO 80124
Phone: 303-333-3576
Samuel S. Street, pres.
Connie G. Street, v.p.
CATV consulting services including franchising, appraisals, management & marketing.

JOE SULLIVAN & ASSOCIATES INC.

340 W. 57th St.
New York, NY 10019
Phone: 212-765-3330
Joseph J. Sullivan Jr., pres.
Michelle M. Lynch, office mgr.
Executive search & recruitment consultants specializing in broadcasting, cable TV & publishing.

TAILFORD ASSOCIATES CABLE GROUP

One Sunforest Court
Toledo, OH 43623
Phone: 419-475-6600
William D. Tailford, pres.
Jim Cooper, v.p.
Dick Thielmann, v.p., mktg. Advertising.

TAYLOR ELECTRIC

703 Newport Rd.
Croydon, PA 19020
Phone: 215-788-9185
L. W. Taylor, pres.

Electrical engineering consulting; cabling & wiring; apartment pre-wiring; turnkey installation.

T-C SPECIALTIES CO. INC.

17 S. Main St., Box 192
Coudersport, PA 16915
Phones: 800-458-6074; collect 814-274-8060 (PA only)
Walter H. Underwood, pres.
Edward T. Fuller, v.p.
Judy Tucker & Cathy Nelson, sales reps.
Daniel Major, mktg.
Coupon billing specialists.

PARRY D. TEASDALE, STATION

DEVELOPMENT CONSULTANTS
High St.
Box 9
Phoenix, AZ 85004
Phone: 602-968-9904
Parry D. Teasdale, chmn.
Development of financing, staff & programming; supervision of design & installation of studio & transmission facilities for full service & low power TV.

TELECFRATER CORP.

Box 27960
Denver, CO 80227
Phones: 303-987-2900; 800-548-0003
A. Clinton Ober, chmn.
Peter G. Mangone Jr., pres.
Dr. Bruce A. Nassau, v.p.
Contract door-to-door sales & direct mail marketing.

TELE-ENGINEERING CORP.

2 Central St.
Framingham, MA 01701
Phone: 617-877-6494
Ernest O. Tunmann, pres.
Victor Colantonio, dir., mktg.
Jack Giorioso, sales mgr.
Gary C. Cooper, software product mgr.
Design, engineering & turnkey construction for the cable, microwave, LPTV & SMATV industry. Franchise support, proposal filing, system design, strand mapping, bill of materials, proof-of-performance. Two-way data transmission systems, digital switching & commercial insertion systems.

TELE-MEASUREMENTS INC.

145 Main Ave.
Clifton, NJ 07014
Phone: 201-473-8822
J. R. Poppele, chmn.
William E. Endres, pres.
C. R. Ceragno, v.p., engineering
Douglas W. Cook, v.p., sales
Design, installation & services, commercial insertion equipment, mobile vans, TV studio, local access studios & local area networks. Distributor of cameras, VTRs, switchers & other video equipment.

TELEMEDIA INTERNATIONAL INC.

1425 Market St.
Suite 205
Denver, CO 80202
Diane Duoun

TELESTRATEGIES

1355 Beverly Rd.
Box 1218
McLean, VA 22101
Phone: 703-734-7050
Jerome G. Lucas, pres.
Bonnie Foster, v.p., consulting services
Martha Goodwin, editor, Telephone Bypass News
Anna-K Oates, assoc. editor, Pay Phone News
Karen Kullgren, editor, Shared Tenant Services News
Seminars & conferences; customized consulting; information services & research; newsletters & market reports.

Management & Technical Services

TELETECH COMMUNICATIONS

15355 Morrison St.
Sherman Oaks, CA 91403
Phone: 818-501-5595
Facsimile: 818-501-5595
Kenneth Tuchman, pres.
Rita A. Wood, exec. v.p.
Barbara Benthin, mktg. rep.
Telecommunications, specializing in direct response TV marketing, non-profit promotions & cable TV telemarketing consulting.

TELEVISION CABLE COMMUNICATIONS

1517 W. Beresford Ave.
De Land, FL 32720
Phone: 904-736-7161
Edward P. Whitney, pres.

TELEVISION INTERAMERICANA S.A.

4545 Ponce de Leon Blvd.
Coral Gables, FL 33146
Phone: 305-661-7629
Telex: 518616
Juan M. Palli, pres.
Jose M. Palli, v.p.
Gaspar Contreras, v.p., sales
Communications consultants; sales representatives; producers & distributors of animation; distributors of motion picture features; religious films; foreign language films; TV film/tape series; news; film buyer.

TELEX ENGINEERING

10270 Page Blvd.
Suite 110
St. Louis, MO 63132
Phone: 314-423-4863
Steve Wirtz, pres. & chief engineer
Jed Smithers, design engineer
Strand mapping, design & full engineering services.

TEMPLE, RARKER & SLOANE INC.

33 Hayden Ave.
Lexington, MA 02173
Phone: 617-861-7580
Telex: 951929
TWX: 617-861-7580 x279
Carl Sloane, pres.
Llonel L. Fray, v.p.
Stan Buchin, v.p., mktg.
Cable TV & broadcasting consultants.
Strategic planning, evaluation of mergers & acquisitions, organization design, market research & analysis.

EDWIN TORNERBERG & CO. INC.

Box 55298
Washington, DC 20011
Phone: 202-291-8700
Edwin Tornberg, pres.
Appraisals, brokerage, financial & management consulting for radio, TV & CATV.

TOWERS, PERRIN, FORSTER & CROSBY INC.

245 Park Ave.
New York, NY 10016
Phone: 212-309-3400
Quentin I. Smith Jr., chief exec. officer
James E. Kielley, pres.
Consultants to management in the areas of actuarial services, employee benefits, executive compensation, salary administration, sales compensation, communications, human resource management; benefits administration; general & risk management.

TRANSCOMM INC.

6521 Arlington Blvd.
Falls Church, VA 22042
Phone: 703-532-3160
Dr. Norman C. Lerner, pres.
Specialists in broadcast, cable, common carrier facilities & services: market research; pricing analysis; financial & economic services; regulatory/expert witness testimony; investment/feasibility evaluation.

TVSM INC. (The Cable Guide)

201 Gibraltar Rd.
Horsham, PA 19044
Phone: 215-443-9300
TWX: 215-443-7496
Neil A. Heller, pres.
Richard K. Summers, v.p. & publisher
Allen Turner, v.p., sales
Terry Materese, exec. editor
Robert B. Dallas, national advertising dir.
Rebecca J. Gerritsen, dir., advertising operations
NEW YORK, NY 10017: 475 Fifth Ave., Suite 1215
Publisher & distributor of customized cable program guide.

U.S. DEPT. OF COMMERCE

14th & Constitution Ave.
Washington, DC 20230
Phone: 202-377-2000
George T. DeBakey, Deputy Assistant Secretary for Science & Electronics (377-4466)
Jack R. Clifford, dir., Office of Microelectronics & Instrumentation (377-2587)
John E. McPhee, dir., Office of Computer & Business Equipment (377-0572)
Roger F. Stechschulte, dir., Office of Telecommunications (377-4466)
Science & Electronics Sector, Trade Development, International Trade Administration. Government point of contact for the communications, electronic components, measuring & controlling instruments, medical & dental, photographic, computer & business equipment industries on market research, trade & business assistance.

T. J. VAUGHAN & ASSOCIATES

Box 440
Rye Beach, NH 03871
Phone: 603-964-6688
Thomas J. Vaughan, pres.
R. Pozgay, H. Rowland & J. Winsor
Site selection, pattern & antenna analysis, antenna modification, pattern measurements, field tests.

VEGA ASSOCIATES INC.

349 East 49th St.
Suite 1T
New York, NY 10017
Phone: 212-980-6668
Paul P. Salita, pres.

Branch office:

HEMPSTEAD, NY 11550: 144 N. Franklin St. Phone: 516-292-9500
Specialists in all phases of lighting design, staging services, videodisc, teleconferencing & production for network, cable, theatre & corporate communications. Consultants for audio/visual design & facilities planning.

VICKERMAN-ZACHARY-MILLER

330 Franklin St.
Fourth Floor
Oakland, CA 94607
Phone: 415-835-2761
M. John Vickerman Jr., pres.
J. Michael Zachary, v.p.
P. Madsen, mktg. dir.
Consulting services in engineering & architecture for system facilities. Studio design, headend complexes & industrial plant facilities.

VIDEO COMMUNICATIONS INC.

96 Industry Ave.
Springfield, MA 01104-3241
Phone: 413-737-3562
Easylink: 62702640
W. Lowell Putnam, pres.
Fran St. Hill, office mgr.

Computer systems for TV stations including sales/traffic/accounts receivable, G/L, A/P, payroll, multi-link, music videos & Chyron VP-1.

VIDEO MANAGEMENT CONSULTANTS

101 Little Oak Lane
Altamonte Springs, FL 32714
Phone: 305-774-0537
Rochelle Kobrin, pres.
Natalie Ross, v.p.
Chris Dean, v.p., sales
Mobile production units; electronic videotape editing; video projection; program & commercial production; tape duplication.

VIDEOPHILE INC.

333 Logan St.
Denver, CO 80203
Phone: 303-778-8331
Jeffrey S. Gutfreund, pres.
Michael H. Morris, v.p., engineering
Affiliates: Coaxial Analysts Inc. (see listing); Coaxial Capital Corp. (see Brokerage & Financing); Coaxial Construction Corp. (see Cable TV System Construction)
Videoconferencing services; cable TV, SMATV & LAN design & construction; headend, satellite dish, microwave & distribution network construction; Scientific-Atlanta headend & distribution equipment sales; engineering consultation.

VIDEO PROBE INDEX INC.

Box 575
Weaverville, NC 28787
Phone: 704-658-0526
Robert Schultz, pres.
Gloria Mamber, v.p.
George I. Andrews, dir. of field operations
Custom surveys & consulting for cable, broadcasting & other electronic media. Significant viewing surveys & expert witness testimony.

MATTHEW J. VLISSIDES & ASSOCIATES LTD.

6867 Elm St.
McLean, VA 22101
Phone: 703-356-9765
Matthew J. Vlissides, P.E., pres.
Structural/mechanical studies, analysis, design, modifications & inspections of towers & antenna structures.

WALKER MEDIA & MANAGEMENT INC.

Box 1845
Holmes Beach, FL 33509
Phone: 813-778-3617
John F. Hurlbut, pres.

Branch office:

MOUNT CARMEL, IL 62863: Box 1006.
Phone: 618-262-7726. David E. Hurlbut, v.p.
Brokerage, management consulting, asset evaluation, appraisals, market feasibility studies.

WALSH ASSOCIATES INC.

The Commons West
638 Newtown Yardly Rd.
Newtown, PA 18940
Phone: 215-968-0707 (collect)
Andy Hop, pres.
James J. O'Kane, v.p.
Placement service for broadcasting professionals.

WESTEK COMMUNICATIONS SERVICES

516 Zion St.
Aurora, CO 80011-8638
Phone: 303-367-1515
Joel Clark Humke, pres.
Technical & field services for engineers, broadcasters, microwave & communications users. Spectrum analysis measurements, antenna measurements, turnkey

installations, technical personnel evaluation, emergency services.

WILKIN CONSULTING SERVICES

25911 Ave. Cabrillo
San Juan Capistrano, CA 92675
Phones: 714-493-5333, 6832
Eugene (Gene) W. Wilkin, pres.
Anita D. Wilkin, v.p.
Accredited consultants for radio, TV, CATV & low power TV: TV feasibility studies, income/expense projections, organizational plans. Program research, negotiation, scheduling & acquisition. UHF independent specialists.

THOMAS M. WING & ASSOCIATES

7457 Swan Point Way
Columbia, MD 21045
Phone: 301-964-2217
Thomas M. Wing, pres.
Market planning & research for cable, broadcast, DBS, ITFS & closed circuit TV systems. Educational TV marketing & development. Organization design.

FOSTER WINTER COMMUNICATIONS

1010 Nakoma
Traverse City, MI 49684
Phone: 616-947-1852
Foster Winter, pres.
Sandra Winter, v.p.
TV programs, cable & broadcast. Cable advertising consultants to advertisers, sales consultants to cable & broadcast. Advertising/product/consumer research via CTM Methodology.

WOLD COMMUNICATIONS INC.

10880 Wilshire Blvd.
Suite 2204
Los Angeles, CA 90024
Phone: 213-474-3500
Telex: 4720534 RWCII
TWX: 910-342-6977
Facsimile: 213-474-4919
Robert N. Wold, chmn.
Gary J. Worth, pres.
Robert E. Wold, v.p., marketing & sales
Tom Bartunek, v.p., eastern sales
Dorothy Marsh, v.p., western sales
Mike LoCollo, v.p., engineering
Bob Abrahams, v.p., operations
Richard Marsh, v.p., facilities & network operations
Craig Robin, v.p., traffic
Paul Johnson, v.p., DBS sales
Branch offices:

NEW YORK, NY 10022: 875 Third Ave.
Phone: 212-832-3666. Steve Ludwig, v.p., operations
VIENNA, VA 22180: 8150 Leesburg Pike. Phone: 703-442-8550
Provides complete satellite & terrestrial interconnection services for radio & television networks. Fixed transmit/receive satellite earth stations (with playback capability) in New York, Los Angeles & Washington, DC. Fleet of mobile satellite uplinks & mobile microwave. 50 downlink earth stations in various cities. Services include program production for television & videoconferencing in monoaural or stereo.

WOODSIDE-CABLE CONSULTING GROUP

733 Summer St.
Stamford, CT 06901
Phones: 800-243-7891; 203-348-8498
Rick Perrone, partner & sr. v.p.
David Schreff, dir., mktg. & research
Consultants providing services in finance, strategic planning, management, EDP, rate increases, deregulation, franchising, operations & other associated cable-related activities.

WORLD WIDE INFORMATION SERVICES INC.

360 First Ave.
New York, NY 10010
Phone: 212-677-7839
Richard W. Hubbell, pres.
Consulting.

WPS-CATV SERVICES DIVISION

443 Grand Ave.
South San Francisco, CA 94080
Phone: 415-871-5911
Rick Albert, pres.
Shari Bielanski, v.p.
Cable & pay TV computerized subscriber billing, accounting, management information & marketing statistics designed exclusively for the cable & pay TV industries. Intelligent Data Terminal Service available in conjunction with WPS package systems or as a stand alone system.

LOWELL R. WRIGHT

Box 1748
Winter Park, FL 32790

Phone: 305-629-4930
Aeronautical consulting including air traffic control, airspace utilization, accident investigation, litigation assistance, potential hazards to air navigation.

THE WYCKOFF ORGANIZATION

20 Joann Court
Walnut Creek, CA 94596
Phone: 415-939-9243
Representative & consultant services.

WALTER S. WYDRO CONSULTANTS

The Atrium Suite No. 10
4 Terry Dr.
Newtown, PA 18940
Phones: 215-860-2288; 215-968-4403
Walter S. Wydro, pres.
Alicia Ann Wydro, dir., systems operations
Barry Nuss, sr. staff engineer
Anne Zielanski, office mgr.
Telecommunications consultants specializing in radio & CATV financial management, litigation representation, engineering, system evaluation, laboratory measurements,

interactive systems, franchise applications, pay cable, LAN/voice-data/video, special subscriber services, municipal services.

STEVE WYMAN & ASSOCIATES INC.

1835 Savoy Dr.
Suite 112
Atlanta, GA 30341
Phone: 404-455-1651
Steve Wyman, pres.
Executive search, consulting & brokerage.

XCEL COMMUNICATIONS INC.

78 Halloween Blvd.
Stamford, CT 06902
Phone: 203-323-7800
Rick Perrone, pres.
Doug Dexter, v.p., mktg.
Len Krendel, chief engineer
Cable TV service specializing in system audits, trapping, sales, marketing, installations, prewire multiple dwellings, underground construction, engineering evaluations, proof of performance, splicing, aerial

construction & system rebuilds, earth stations, headends & fiber optics.

JIM YOUNG & ASSOCIATES INC.

One Young Plaza
1235 Ranger Hwy.
Weatherford, TX 76086
Phones: 817-599-7623; 800-433-2160
Jim Young, pres.
Peter Froelich, v.p.
Tom West, v.p., sales
Evelyn Fort, business mgr.
Specializes in cable TV executives.

JANE YUROW ASSOCIATES

6917 Arlington Rd.
Suite 302
Bethesda, MD 20814
Phone: 301-591-3338
Consulting on telecommunications & information issues. Particular expertise in international & content-related issues.

COMMUNICATIONS DAILY

The *only* executive information service that brings you up-to-the-minute telecommunications industry news *every business day*.

Communications Daily helps you follow all the significant events in telephone, data communications, broadcasting, cable, electronic information distribution, satellites, consumer electronics, electronic mail, home video, cellular radio . . .

. . . everything important that's going on in communications!

For subscription information, call collect: **(202) 872-9200.**



Television Digest, Inc.
1836 Jefferson Place, N.W.
Washington, D.C. 20036

Brokerage & Financing

Including companies involved in sales, financing, appraisals, consulting, mergers, etc. of Television Stations, Radio Stations, Newspapers, Cable Systems and other communications properties.

Kepper, Tupper & company, inc.

**BROKERS AND CONSULTANTS FOR CABLE TELEVISION,
TELEVISION, AND RADIO PROPERTIES.**

ILLINOIS: 300 Knightsbridge Parkway, Suite 360, Lincolnshire, Il. 60069 • 312/634-9258
CONNECTICUT: 31 Bailey Avenue—Suite 6 Ridgefield, CT 06877 • 203/431-3366

JIM ACKERMAN & ASSOCIATES

1800 N. Meridian St.
Suite 610
Indianapolis, IN 46202
Phone: 317-923-2353
James F. Ackerman, pres.
Investment banking & financial services to
cable industry.

AETNA LIFE & CASUALTY

Bond Investment Dept.
CityPlace
17th Floor
Hartford, CT 06156
Phone: 203-275-2771
Alan M. Mendelson, asst. v.p.
John C. Slegler, investment officer
Radio, TV & cable systems financing.

FRANK ALLEN ASSOCIATES

Box 28727
San Diego, CA 94546
Phone: 619-451-2586
Frank L. Allen
Terri E. Allen
C. Edward Harmon
Ronald M. Sutherland
Brokers, consultants, financing & manage-
ment services.

ALLIED CAPITAL CORPORATION

1625 I St. NW
Suite 603
Washington, DC 20006
Phone: 202-331-1112
Suite 1614
One Financial Plaza
Fort Lauderdale, FL 33394
Phone: 305-763-8484
David Gladstone, pres.
Equity financing for radio, TV, LPTV &
cable.

AMERICAN COMMUNICATIONS

**RESOURCES CORP. (Communications
Financing Division)**
433 Airport Blvd.
Suite 405
Burlingame, CA 94010
Phone: 415-348-8360

AMERICAN SECURITY BANK N.A. (Communications Financing Division)

1501 Pennsylvania Ave. NW
Washington, DC 20013
Phone: 202-624-4039

AMERICOM MEDIA BROKERS INC.

Suite 1050
900 17th St. NW
Washington, DC 20006
Phone: 202-737-9000
Thomas P. Gammon, pres.
Daniel T. Gammon, v.p.
Media brokerage, specializing in Top-100
market radio.

HENRY ANSBACHER INC.

277 Park Ave.
New York, NY 10172
Phone: 212-688-5544
Christopher J. H. M. Shaw, deputy chmn.
Peter R. Kent, pres.
Richard Cohen, sr. v.p.
William M. Whetzel, sr. v.p.
Jody Vitale, v.p.
Matt Prima, asst. v.p.
Appraisals, brokerage & financial consult-
ing for broadcasting, communications &
publishing industries; specializing in merg-
ers & acquisitions.

AVPRO INC.

Box 176
Kennebunk, ME 04043
Phone: 207-985-3511
Lewis M. Marcy, pres.
James M. Marcy, v.p.
Radio, TV & cable TV consulting &
brokerage.

AWM COMMUNICATIONS CONSULTANTS INC.

Box 531185
1168 N.E. 101st St.
Miami Shores, FL 33153
Phone: 305-891-5070
Arno W. Mueller, pres.
Management consulting to cable TV &
broadcast industries.

BANCAP CORP.

155 E. 42nd St.
Suite 305
New York, NY 10017
Phone: 212-687-6470
William Whitely, pres.

BANKERS TRUST CAPITAL CORPORATION

280 Park Ave.
10W
New York, NY 10014
Phone: 212-850-1916
James G. Hellmuth, chmn.
Noel Urben, pres.
Keith R. Fox, v.p.
Venture capital & mezzanine financing of
leveraged buyouts.

BANK OF AMERICA N.T. & S.A. (Entertainment/Media/Health Services)

EMHS 5144
49th Floor
555 S. Flower St.
Los Angeles, CA 90071
Phone: 213-228-3292
Donald R. Beck Jr., v.p.
Edward Liebst, v.p.
Commercial & investment banking services
for broadcasting & cable TV industries.

THE BANK OF CALIFORNIA N.A. (Communications Industries Group)

400 California St., 17th Floor
San Francisco, CA 94104
Phone: 415-765-2897
Telex: 34316 BANKOSCALE
Paul S. Foster, sr. v.p.
Barbara C. Hoose, v.p.
Paul E. Gaenger, v.p. (765-2706)
Joan C. Nemeth, v.p. (765-2671)
Linda M. McCoy, v.p. (765-2672)
Financing for cable & broadcast industries.

BANK OF MONTREAL (Communications Unit)

430 Park Ave.
14th Floor
New York, NY 10022
Phone: 212-605-1441
Dodge O. Dorland, v.p. & communications
industry coordinator

Financing for advertising, bcstg., cable,
newspaper, publishing & telecommunica-
tions industries. Offices in Chicago, Den-
ver, Houston, Los Angeles & San
Francisco.

BANK OF NEW ENGLAND N.A.

28 State St.
Boston, MA 02109
Phone: 617-973-1917
Katherine C. Marien, v.p. & group manager
Paula Lang, v.p.
TV, radio, cable TV & other communica-
tions industry financing.

THE BANK OF NEW YORK

(Communications, Entertainment & Pub-
lishing Div)
51 West 52nd St.
New York, NY 10019
Phone: 212-536-4916
Alan R. Griffith, sr. v.p., div. head
Gerald L. Hasell, Martha A. Pritchard,
Robert B. Purcell, Samuel L. Yates,
v.p.s.
Financing for broadcast & cable acquisi-
tions & construction.

BARCLAYS AMERICAN/BUSINESS CREDIT INC.

111 Founders Plaza
Box 118
Hartford, CT 06141
Phone: 203-528-4831
David C. Cherhonlak, v.p.
J. Chris Webster, v.p.
Louis A. DeSieno & Claudia S. Horn, loan
officers.
Radio, TV, & cable property lending.

BECKER COMMUNICATIONS ASSOCIATES

1800 N. Meridian St.
Suite 610
Indianapolis, IN 46202
Phone: 317-923-2353
Chicago: Phone: 312-272-6557
James F. Ackerman & Wells Hardesty,
partners
Financial consultants & lenders to cable
industry.

BECKERMAN ASSOCIATES INC.

14001 Miramar Ave.
Madeira Beach, FL 33708
Phone: 813-391-2824
Fort Lauderdale, FL 33310: Box 9782.
Milton B. Beckerman
Bernice S. Beckerman
Jay H. Beckerman
Brokers for TV & radio station sales, mergers & acquisitions.

BILL-DAVID ASSOCIATES INC.

2508 Fair Mount St.
Colorado Springs, CO 80909
Phone: 303-636-1584
William H. Martin, pres.
Hugh Martin, v.p.
Radio & TV station appraisals, brokerage & management consulting.

BLACKBURN & CO. INC.

1100 Connecticut Ave.
Suite 420
Washington, DC 20036
Phone: 202-331-9270
James W. Blackburn Jr., pres.
Richard F. Blackburn, v.p.
Jack V. Harvey
Charles H. Kurtz
Tony Rizzo
Joseph M. Strick
Alan C. Tindal

Branch Offices:

ATLANTA, GA 30361: 400 Colony Square, 1201 Peachtree St. NE, Suite 1004. Phone: 404-892-4655. Jay C. Bowles & George I. Otwell

CHICAGO, IL 60601: 333 N. Michigan Ave., Suite 609. Phone: 312-346-6460. Howard J. Stasen

BEVERLY HILLS, CA 90212: Bank of America Bldg., 9465 Wilshire, Suite 518 Blvd. Phone: 213-274-8151. Roy A. Rowan & Greg P. Johnson

TUCSON, AZ 85711: 630 N. Craycroft, Suite 221. Phone: 602-748-1492. Wendell W. Doss

TV station, radio, cable & newspaper brokers.

PAINE WEBBER

(Communications Financing Division)
1221 Ave. of the Americas
New York, NY 10020
Phone: 212-730-8767

BOETTCHER & CO.

Box 54
Denver, CO 80201
Phone: 303-628-8186

CHARLES R. BRALEY III

(Georgetown West Investments)
217 East 85th St.
Suite 186
New York, NY 10028
Phone: 212-734-9849
Charles R. Braley III
Cable system broker, debt & equity financing for system purchase & development.

ROBERT W. BRECKNER

1014 N. Bundy Dr.
Los Angeles, CA 90049
Phone: 213-472-2132
Robert W. Breckner
TV, radio, cable system broker & management consultant.

BROADCAST PROPERTIES WEST INC.

221 First Ave. W
Suite 420, Seattle, WA 98119
Phone: 206-283-2656
William L. Simpson Jr., pres.

Judith B. Zane, v.p.
Roy L. Albertson, sales

Branch Office:

FALLBROOK, CA 92028: Broadcast Properties Southwest, Box 1616. Charles R. Kinney

Radio & TV brokers.

BROAD STREET VENTURES

Box 151
Riverside, CT 06878
Phone: 203-637-4605
Richard L. Gelsmar, pres.
Financial & management consulting for broadcast industries.

BURR, EGAN, OLEAGE & CO.

1 Post Office Square
Suite 3800
Boston, MA 02109
Phone: 617-482-8020
William P. Egan, gen. partner

Branch Office:

SAN FRANCISCO, CA 94111: 3 Embarcadero Center, Suite 2560. Phone: 415-362-4022. Brion B. Applegate, gen. partner

BUSINESS BROKER ASSOCIATES

(Broadcast Communications Division)
399 Somerville Ave.
Chattanooga, TN 37405
Phone: 615-756-7635
C. Alfred Dick, owner
R. C. George
Carl Heinemann
TV, radio & cable brokers.

CABLE INVESTMENTS INC.

8400 E. Prentice Ave.
Suite 1115
Englewood, CO 80111
Phone: 303-793-3344
Robert L. Brown, pres.
Peter A. Sokoloff, sr. v.p.
Andrew Eiseman, sr. v.p., mergers & acquisitions
John P. Crowley, sr. v.p., investment banking
Charles W. Grinnell, v.p.
Carrie Stewardson, dlr., corporate communications
Investment bankers & brokers for the cable television industry.

ROBERT A. CHAISSON INC.

39 Locust Ave.
New Canaan, CT 06840
Phone: 203-966-6333
Broadcast brokerage, acquisitions & consulting.

CHANEY-McCARTHY ASSOC.

Box 66035
St. Petersburg, FL 33706
Phone: 813-360-3162

CHAPMAN ASSOCIATES

ATLANTA, GA 30341: 1835 Savoy Dr., Suite 206. Phone: 404-458-9226. William N. Cate, pres.; William L. Whitley, v.p.; Ben Couden, secy.-treas.; J. William Chapman, associate

DALLAS, TX: 510 S. Waterview, Richardson, TX 75080. Phone: 214-680-2807. William L. Whitley, associate

DENVER, CO 80204: 1630 Vrain St. Phone: 303-534-3040. David G. LaFrance, associate

GLENVIEW, IL 60025: 3125 Maple Leaf Dr. Phone: 312-272-4970. Burt Sherwood, associate

JAMESTOWN, RI 02835: Box 407. Phone: 401-423-1271. Ronald L. Hickman, associate

KANSAS CITY, MO 64131: Mark Twain Bank Bldg., Suite 440, 10401 Holmes Rd. Phone: 816-941-3733. William C. Lochman & William H. Lytle, associates

LOS ANGELES, CA: 17402 Chatsworth St., Suite 203, Granada Hills, CA 91344. Phone: 818-366-2554. James Mergen, Ray M. Stanfield & Peter S. Stromquist, associates

LOGAN, UT 84321: 605 W. Haven Dr. Phone: 801-753-8090. G. Gregory Merrill, associate

NASHVILLE, TN 37204: Box 40016. Phone: 615-373-8315. E. L. Pearce, associate

NASHVILLE, TN 37204: Box 40411. Phone: 615-298-4986. G. Paul Crowder, associate

ORLANDO, FL 32811: 7824 Saranac Court. Phone: 305-295-2572. Randall E. Jeffery, associate

RANCHO MIRAGE, CA 92270: No. 5 Calle Navarros. Phone: 619-324-5320. E. L. (Corky) Cartwright, v.p.

SAN FRANCISCO, CA 94118: 616 Second Ave. Phone: 415-387-0397. Elliot B. Evers, associate

SHARON, CT 06069: Main St., Box 6A. Phone: 203-364-5659. Warren G. Gregory, associate

WANTAGH, NY 11793: 1590 Church Rd. Phone: 516-785-5953. Martin P. LoMonaco, associate

WASHINGTON, DC 20037: 1255 23rd St. NW, Suite 890. Charles E. Giddens, Millard S. Younts & Brian E. Cobb, associates

TV, radio & cable brokers; mergers, acquisitions, financing & appraisals.

CHASE MANHATTAN BANK N.A.

(Communications Financing Division)
1 Chase Manhattan Plaza
New York, NY 10081
Phone: 212-552-7485

CHEMICAL BANK

(Communications Financing Division)
1515 Broadway
New York, NY 10036
Phone: 212-398-8500

CIGNA CAPITAL ADVISORS INC.

Dept. N-74
Hartford, CT 06125
Phone: 203-726-6963
James R. Kuzemchak

CITIBANK N.A.

399 Park Ave.
New York, NY 10043
Phone: 212-559-7825
Gary Corr, Stephen Mumblow & Gayle Robinson, v.p.s
Radio, TV & cable financing.

DONALD K. CLARK INC.

Box 1065
Merritt Island, FL 32952
Phone: 305-453-3311
Donald K. Clark, pres.
Anne Clark, v.p.
Media brokers; sales, acquisitions & appraisals.

COAXIAL CAPITAL CORP.

333 Logan St.
Denver, CO 80203
Phone: 303-778-7700

Bruce Falkenberg, pres.
Affiliates: Coaxial Analysts Inc. & Videophile Inc. (see Management & Technical Consulting Services section); Coaxial Construction Corp. (see Cable TV System Construction)
Acquisition & merger specialists. Cable TV industry system sales, acquisitions, appraisals, mergers, trades & investment banking.

COMCAPITAL GROUP INC.

Box 1948
Cathedral Station
New York, NY 10025
Phone: 212-222-1250
Paul C. Raeder, pres.
David E. Schutz, managing director
Radio, TV & cable financing, senior & subordinated debt & equity; acquisition consulting; appraisals & feasibility studies.

COMERICA BANK-DETROIT

211 W. Fort St.
Detroit, MI 48275-1198
Phone: 313-222-3300
Telex: 252319
Douglas J. Cook, v.p.
Donald S. Phillips, v.p.
Complete banking services.

COMMUNICATION RESOURCES UNLIMITED INC.

6539 E. 31st St.
Suite 6
Tulsa, OK 74145
Phone: 918-665-8484
Tom Belcher, pres.
Eileen Belcher, v.p.
Barbara Terry, secy.-treas.
Cable TV, radio & TV acquisitions, mergers, sales & consulting.

COMMUNICATIONS BROKERS INC.

1718 Connecticut Ave. NW
Washington, DC 20009
Phone: 202-745-1009
Jack Christian, pres.
Communications brokers.

COMMUNICATIONS CAPITAL CORP.

19 W. 44th St.
New York, NY 10036
Phone: 212-302-2282
Blair Walliser, pres.
Wade Barnes & Samuel Freundel, v.p.s
Brokerage, consulting & financing.

COMMUNICATIONS EQUITY ASSOCIATES

851 Lincoln Center
5401 W. Kennedy Blvd.
Tampa, FL 33609
Phone: 813-877-8844
Telex: 808713
J. Patrick Michaels Jr., chmn.
Harold D. Ewen, pres.
H. Gene Gawthrop, sr. v.p. & chief financial officer
William Guerená, sr. v.p., managed investments
Diane B. Healey, sr. v.p., broadcast services
Kent M. Phillips, sr. v.p. & managing dir. of Washington operations
Thomas J. MacCrory, Donald Russell, sr. v.p.s
Mark D. Sena, v.p., mktg. & dir., international services
David W. Unger, v.p. & controller of managed investments
W. Jay Dugan, Edward H. Frazier Jr., Beverly A. Harms & John H. Long, v.p.s
Brad A. Gordon, controller

Brokerage & Financing

Beverly A. Lofley, dir., administration
Don Bosson & H. Pep Shaffe, brokers
Brian P. Sweeney, asst. to the chmn.

Branch Office:

INDIANAPOLIS, IN 46202: 1800 N. Meridian St., Suite 410. Phone: 317-923-2353.
Jim Ackerman, vice chmn.

Services to the cable TV, broadcasting & pay TV industries: Buying, selling & trading properties; placement of long or short-term loans, subordinated debt, joint ventures & other equity financing; system appraisals; strategic planning, tax & estate planning & shareholder negotiations.

COMMUNICATIONS FINANCE INC.

531 S. Fairview Ave.
Park Ridge, IL 60068
Phone: 312-823-4027
Loren N. Young, pres.
Financing & investment services to cable TV & broadcast industry. Appraisals, feasibility studies, expert witness for cable TV.

COMMUNICATIONS INVESTMENT SERVICE CO.

7650 Mercury Way
Chandler, AZ 85224
Phone: 602-961-1186
James W. Emmick, pres.
Jacqueline C. Emmick, v.p.
Financing & financial services for cable & microwave.

COMMUNICATIONS MARKETING INC.

8415 La Mesa Blvd.
Suite 3
La Mesa, CA 92041-5326
Phone: 619-461-7891
James L. Bloxham, pres.
Dr. Tom Wotruba, dir., CMI Research
Keith Harris, broker, CMI Brokerage Services
James Vernon, corporate counsel
Suzanne Bloxham, corporate secy.
Cable TV brokers. Marketing & management consulting services, cable TV consumer opinion research & other research. Research data base. Owns & operates cable TV systems.

CONLEY & ASSOCIATES

784 Colonial Ave.
Pelham Manor, NY 10803
Phone: 914-738-0196
Christopher J. Conley, pres.
Candace Conley, v.p.
Financial consultants to the electronic media, specializing in appraisals & valuations; strategic planning & feasibility studies, financial planning & restructuring, station/system management; operational evaluations/audits; regulatory affairs & expert testimony.

CONNECTICUT MUTUAL LIFE INSURANCE CO.

140 Garden St.
Hartford, CT 06154
Phone: 203-727-6598
Raymond J. Hollworth, 2nd v.p.
Richard J. Cobb Jr., asst. investment officer
Lending to single system & multiple system cable TV operators.

CONNECTICUT NATIONAL BANK

777 Main St.
Hartford, CT 06103
Phone: 203-728-2525
William T. Bromage, sr. v.p.
Christopher M. Byrd, asst. v.p.
TV, radio & cable TV financing.

CONSTANT COMMUNICATIONS CO.

107 Burnham Rd.
Lake Oswego, OR 97034
Phone: 503-635-6900

CONTINENTAL ILLINOIS NATIONAL BANK & TRUST CO. OF CHICAGO

231 S. LaSalle St.
Chicago, IL 60693
Mary Cloonan, v.p. (312-828-7833)
Jeffrey Morford, v.p. (312-828-8157)
Cathleen Strenk, banking officer (312-828-7831)
Michele Boccla (312-828-8843)
Steven Roberts (312-828-8102)
Communications team specializes in lending activities involving cable TV & broadcasting industries.

R. C. CRISLER & CO.

580 Walnut St.
Cincinnati, OH 45202
Phone: 513-381-7775
R. C. Crisler, pres.
Alex Howard, Clyde G. Haehnle & Larry C. Wood, v.p.s
Janet M. Huber, secy.-treas.

Branch Offices:

ITHACA, NY 14850: 600 Cayuga Heights Rd. Phone: 607-257-6283. John B. Babcock, special rep.

PHOENIX, AZ 85016: Anchor Centre One, 2201 E. Camelback Rd., Suite 505B. Phone: 602-954-6458. Carl S. Ward & Graham W. Quaal, special reps.

CHICAGO, IL 60611: 401 N. Michigan Ave., Suite 3140. Phone: 312-644-6066. Ward L. Quaal, special consultant

TV, radio station & cable brokers—financing.

CROCKER NATIONAL BANK (Communications Financing Division)

333 S. Grand Ave.
Los Angeles, CA 90071
Phone: 213-253-6266

DANIELS & ASSOCIATES INC.

2930 E. 3rd Ave.
Denver, CO 80206
Phone: 303-321-7550

Principals:

Bill Daniels, chmn.
John Saeman, vice chmn. & chief exec. officer
Thomas Marinkovich, pres. & chief operating officer
Phil Hogue, exec. v.p.
Jay Busch, Tim David, Bob Holman & Hugh McCulloh, sr. v.p.s
Brian Deevy, Bruce Dickinson, Chip James, John Muraglia, Ted Taylor, Jim Tritch & Gerry Zimmerman, v.p.s.

Management Div.:

Bob Nagel, exec. v.p.
H. DeWitt Mitchell, exec. v.p.
Bill Kingery, exec. v.p., operations/corporate development
Jerry Maglio, exec. v.p., marketing/programming
Bob Russo, v.p., corporate communications
Owns, operates & manages cable TV systems. Provides merger, acquisition & corporate financial services to cable TV industry.

THE DEER RIVER GROUP

645 Madison Ave.
New York, NY 10022
Phone: 212-980-3886
Robin B. Martin, pres. & chief exec. officer
Jay P. Williams Jr., chief operating officer

Branch Offices:

WASHINGTON, DC 20008: 2458 Wyoming Ave. NW. Phone: 202-332-7272.

WAYLAND, MA 01778: 16 Coltsway. Phone: 617-358-4828

Acquisition consulting, including educational seminars, strategic planning, investment banking services, inspection of properties & brokerage.

LINCOLN DELLAR & CO.

Box 5365
Santa Barbara, CA 93108
Phones: 805-969-6344; 805-969-1351
Lincoln Dellar, pres.
Media & business brokers; broadcast management consultants.

GARY A. DENT & ASSOCIATES

Box 170728
Arlington, TX 76003
Phone: 817-261-1926
Gary A. Dent
Specializing in cable/general communications appraisals, rate analysis, feasibility. Acquisition/merger negotiations & counseling. Business valuations, intangible/equities.

DES ASSOCIATES

95 Colona St.
Wyckoff, NJ 07481
Phone: 201-891-7758
David E. Schutz, pres.
Paul C. Raeder, v.p.
Ellen Brooks, research dir.
Merger & acquisition consulting, financing, appraisals, business plans, bank presentations & feasibility studies.

DREXEL, BURNHAM, LAMBERT INC.

60 Broad St.
New York, NY 10004
Phone: 212-480-7356
Arthur Phillips, v.p.

EDEN BROADCAST SERVICES INC.

Box 647
719 Periwinkle Rd.
Eden, NC 27288
Phone: 919-623-3000
Gene E. Ward Sr., pres.
Gene E. Ward Jr., sales mgr.
Appraisals, brokerage, consulting & financing for TV, radio & cable TV; radio personnel placement.

EQUIBANK

Two Oliver Plaza
Pittsburgh, PA 15222-2705
Phone: 412-288-5000
Telex: 4423037 EQBK PGH
James D. Lowry, chmn.-pres. & chief exec. officer
Claire W. Gargalli, sr. exec. v.p.
J. Robert Brubaker, exec. v.p., operations/data processing
Jerome R. Wojcicki, exec. v.p., retail banking
Frederick Baughman Jr., sr. v.p., funds management
Bruce C. Gilleylen, sr. v.p., commercial banking
Jerry V. Jones, sr. v.p., loan adjustments
James M. Murphy, sr. v.p., auditor general
Robert C. Payment, sr. v.p., controller
Harold P. Pernisek, loan review
Howard M. Weiss, sr. v.p., trust
Financing.

EQUITABLE CAPITAL MANAGEMENT CORP.

1285 Ave. of the Americas
New York, NY 10019
Phone: 212-554-2407
Gilbert G. Campbell, v.p. (212-554-3194)
Ina Lane, sr. investment mgr.

Lending to cable & broadcast TV industries.

EUROPEAN AMERICAN BANK & TRUST CO.

10 Hanover Square
New York, NY 10015
Phone: 212-437-2275
David H. Berman, v.p.
Financing for TV & radio acquisitions.

WILLIAM A. EXLINE INC.

4340 Redwood Hwy.
Suite F-121
San Rafael, CA 94903
Phone: 415-479-3484
William A. Exline, pres.
Christopher H. Exline, secy.-treas.
Andrew P. McClure, associate
Brokers & consultants for radio & TV stations & newspapers.

THE FIDELITY BANK

(Communications Financing Division)
Broad & Walnut Sts.
Philadelphia, PA 19109
Phone: 215-985-8613

FIRST CHICAGO INVESTMENT CORP.

One First National Plaza
Suite 2628
Chicago, IL 60670
Phone: 312-732-8067
Paul J. Finnegan, investment manager
Equity investors in TV, radio & cable TV.

FIRST INTERSTATE BANK OF CALIFORNIA

707 Wilshire Blvd.
Los Angeles, CA 90017
Phone: 213-614-4336
Gerold Carruthers, v.p.

FIRSTMARK FINANCIAL CORP.

110 E. Washington St.
Indianapolis, IN 46204
Phone: 317-262-5858
William K. VanHuss, dir. of business development
Bill Kennedy
Phillip Thoben
Brokerage & financing for all aspects of cable: New system construction, modernization, purchase & expansion of systems.

FIRST NATIONAL BANK OF BOSTON

(Communications Financing Division)
100 Federal St.
Boston, MA 02110
Phone: 617-434-4067
Sanford Anstey, v.p.
Brian N. McNeill, asst. v.p.
Julian Markby, asst. v.p.
Financing services for radio, TV, cable & related industries.

THE FIRST NATIONAL BANK OF CHICAGO

(Communications Companies Division)
One First National Plaza
Chicago, IL 60670
Phone: 312-732-4000
Telex: 253551
Richard L. Thomas, pres.
Jacqueline A. Hurlbutt, v.p. (732-6955)
Mark R. Smith, v.p. (732-7230)
Norberto R. Kogan, v.p. (732-6954)
Sandra L. Slavis, v.p. (732-6951)
Richard T. Elmendorf, v.p. (732-6950)
David P. Tomick, v.p. (732-3073)
Kathryn F. Suse, asst. v.p. (732-7389)

Branch Office:

NEW YORK: William J. Hake, v.p. (212-207-1183); Thomas E. McCarthy, asst. v.p. (207-1182)

Cable & broadcast industries financing.

FIRST NATIONAL BANK OF MARYLAND
(Communications Financing Division)
Box 1596
Baltimore, MD 21203
Phone: 301-244-4088

FIRST NATIONAL BANK OF ST. PAUL
(Broadcasting Division)
332 Minnesota St.
St. Paul, MN 55101
Phone: 612-291-5296
David A. Baumgarten, sr. v.p.
Kenneth A. Selle, commercial banking officer.
Broadcast financing including: Revolving credits; term loans; working capital loans; partnership/acquisition financing; interest rate swap financing; tax-exempt Industrial Revenue Bond financing; interest rate cap deferral loans; interest rate insurance facilities; cash management services; corporate trust products; leasing facilities.

FIRST UNION NATIONAL BANK
(Communications Lending Group)
First Union Plaza; CORP-6
Charlotte, NC 28288
Phone: 704-374-4552
Judith Y. Brinson, v.p. (374-4274)
Robert F. Buckfelder, v.p. (374-4552)
Jane V. Greeson, asst. v.p. (374-4139)
Cable TV & broadcasting industries financing.

FIRST WISCONSIN NATIONAL BANK OF MILWAUKEE
777 E. Wisconsin Ave.
Milwaukee, WI 53202
Phones: 414-765-5747; 765-4445
Michael Fredrich, v.p.
Richard E. Zerkel
Financing for acquisitions/leveraged buyouts of communications properties; cash management services.

NORMAN FISCHER & ASSOCIATES
Box 5308
Austin, TX 78763
Phones: 512-476-9457; 202-775-0317 (Washington, DC)
Norman Fischer, pres.
Media brokers, appraisers & management consultants.

FLEET NATIONAL BANK
111 Westminster St.
Providence, RI 02903
Phone: 401-278-6267
Telex: 443-5013
Colin J. Clapton, v.p.
Mary E. Gooding, asst. v.p. (278-6513)
Marnie M. Young, asst. v.p. (278-5535)
Financing for construction, acquisition & expansion of cable TV systems & TV properties; specializing in group owners.

MILTON Q. FORD & ASSOCIATES INC.
5050 Poplar Ave.
Suite 1135
Memphis, TN 38157
Phone: 901-767-7980
Milton Q. Ford, pres.
Jo Ann F. Kall, broker
Radio, TV station, cable TV & newspaper brokerage.

FRAZIER, GROSS & KAOLEC INC.
4801 Massachusetts Ave. NW
Suite 390
Washington, DC 20016
Phone: 202-966-2280
Charles Kadlec, pres.
William M. Baker, v.p.
James R. Bond Jr., v.p.
Susan Harrison, v.p.
William Lincoln, v.p.
Sandra B. Freschi, v.p., mktg.
Timothy S. Pecaro, dlr.

Appraisals, recapitalizations, fair market valuations, feasibility studies, cost/benefit analyses, market research & expert testimony for broadcast, cable & new technologies.

GAMMON & NINOWSKI MEDIA BROKERS INC.
1925 K St. NW
Suite 306
Washington, DC 20006
Phone: 202-861-0960
Ronald J. Ninowski & James A. Gammon

Branch Office:
MISSION VIEJO, CA 92692: 21821
Constanca. Phone: 714-837-9800. Carl J. Fielstra

Negotiation & sale of broadcast & other media properties. Other services include market study, negotiation, governmental approval & closing.

GENERAL ELECTRIC CREDIT CORP.
206 Danbury Rd.
Wilton, CT 06897
Phone: 203-834-1105
J. P. Gillies, mktg. mgr.
Financial services; branches in 50 states & major cities.

GILL & ASSOCIATES
402 Reo St.
Suite 102
Tampa, FL 33609
Phone: 813-875-6183
Vernon R. Gill, pres.
William M. Roberts, v.p.
Thomas McKewen, broker
Cable TV & SMATV brokerage & management; franchise application & renewal; equity & debt placement & turnkey private cable installations.

GRANDY & BERKSON
1029 Pacific St.
San Luis Obispo, CA 93401
Phone: 805-541-1900
W. John Grandy, pres.

Branch Office:
CONCORD, MA 01742: 24 Blueberry Lane.
Phone: 617-369-1776. Jay Q. Berkson

TV, radio & cable TV brokerage.

GRAY, TICE & MARSHALL
Box 530
1388 Bragg Blvd.
Fayetteville, NC 28203
Phone: 919-323-2288

CHARLES GREENE ASSOCIATES
(A division of AMCOM Inc.)
Bldg. E, Suite 200
5775 Peachtree-Dunwoody Rd. NE
Atlanta, GA 30342
Phone: 404-256-0228
TWX: 810-751-8514
Charles L. Greene, pres.
J. Ben Whitley, v.p.
Cable TV appraisals, financial consulting, debt fund raising & brokerage.

WILT GUNZENDORFER & ASSOCIATES
2210 Hastings Dr.
Belmont, CA 94002
Phones: 415-593-2588; 415-593-9865
Wilton Gunzendorfer, owner-mgr.
Natalie Gunzendorfer, asst.
Licensed radio, TV station & cable system brokers, financial consultants, appraisers, expert court witnesses, newspaper brokerage & cable financing.

HAGUE & COMPANY
4320 Dundee Rd.
Northbrook, IL 60062
Phone: 312-998-1060

FIRSTMARK MAKES IT HAPPEN!

As brokers and financiers to the broadcast and cable television industries, Firstmark Financial is making it happen today.

We'll guide you through acquisitions, refinancing, construction, or capital improvements with the experience and the money you need.

Talk to Bill Kennedy or Mike Lewis. Make it happen for you.

Broker/Financier to the
telecommunications industry.

Firstmark Financial

Firstmark Financial Corp. Communications Finance Div.
110 E. Washington Street Indianapolis, IN 46204
(317) 262-5858

Brokerage & Financing

Lee Hague, pres.
Investment banking, acquisition analysis & consulting.

JOHN HANCOCK MUTUAL LIFE INSURANCE CO.
(Communications Financing Division)
Box 111
Boston, MA 02117
Phone: 617-421-6142

HANSON & ASSOCIATES
98 Main St.
Suite 207
Tiburon, CA 94920
Phone: 415-435-4211
David S. Hanson, pres.
Chet Watson
Brokerage & financial services to private cable industry.

HARMON & CO. INC.
5660 S. Syracuse Circle
Englewood, CO 80111
Phone: 303-773-3821
R. Michael Kruger, pres.
James R. Jackman, v.p.
Brokerage & appraisals.

HARTSTONE & DICKSTEIN INC.
60 Washington St.
Hartford, CT 06106
Phone: 203-549-7000
Joel M. Hartstone, chmn.
Barry J. Dickstein, pres.
Investment banking for the broadcast industry.

DAN HAYSLETT & ASSOCIATES INC.
10509 Berry Knoll Dr.
Dallas, TX 75230
Phone: 214-691-2076
Dan Hayslett & Mary B. Hayslett
Media brokers. Radio, TV & cable TV appraisals.

HELLER-OAK COMMUNICATIONS FINANCE CORP.
105 West Adams St.
Chicago, IL 60603
Phones: 312-621-7665; 312-621-7638
Matthew M. Breynne, asst. v.p.
Douglas Zylstra, account exec.
Cable, radio & TV funding of all types on non-equity basis.

THE TED HEPBURN CO.
Box 42401
Cincinnati, OH 45242
Phone: 513-791-8730
Ted Hepburn, pres.
Todd Hepburn, v.p., CATV Div. & small markets
Radio, TV & cable system brokerage; negotiations & appraisals for broadcasting stations & cable systems.

R. MILLER HICKS & CO.
1011 W. 11th St.
Austin, TX 78703
Phone: 512-477-7000
R. Miller Hicks
Media brokers, consultants & appraisers.

THE HOARTY CORP.
8637 O'Neal Rd.
Raleigh, NC 27612
Phone: 919-848-6500
Leo Hoarty, pres.
Cable communications consulting, marketing, management, appraisals, brokerage & financial analysis.

MEL HOELL MEDIA BROKER
Box 2277
5196 Benito St.
Montclair, CA 91763
Phone: 714-626-6440

HOGAN-FELDMANN INC.
Box 146
Encino, CA 91426
4463 Bergamo Dr.
Encino, CA 91436
Phone: 818-986-3201
Arthur B. Hogan, pres.
Jack Feldmann, v.p.
Radio station, TV & cable system brokers.

THE HOLT CORPORATION
Suite 205
Westgate Mall
Bethlehem, PA 18017
Phone: 215-865-3775
Arthur H. Holt, pres.
Bernhard M. Fuhrmann, Gordon Holt, Leigh Moylan, Chris Borger, Mark O'Brien, Carlton Holt, Mary Radakovits, Gary Kirtley, Thomas Kelly, Diane Snyder & Scott Miller, associates

Branch Office:
WASHINGTON, DC 20036: 2033 M St. NW, Suite 800. Phone: 202-775-1980

Brokerage & acquisitions for radio, TV & CATV; fair market value & asset value appraisals; negotiation services & financial planning for sales & acquisitions; management & operations consulting; technical equipment sales & specification; feasibility analysis & marketing planning for new ventures; expert witness & litigation consulting.

HOME LIFE INSURANCE CO.
253 Broadway Ave.
New York, NY 10007
Phone: 212-306-2058
Ronald E. Angevine, v.p., securities
Diane Hom, sr. security analyst
Financing for broadcast & cable industries.

KEITH W. HORTON CO. INC.
Box 948
Elmira, NY 14902
Phone: 607-733-7138
Keith W. Horton, pres.
Richard L. Kozacko & Keith Horton Jr., v.p.s
Brokers & consultants for radio & TV stations, cable systems & newspapers.

TOM HOTCHKISS CO.
Box 5124
Boise, ID 83705
Phone: 208-362-5258

HUDSON INVESTMENT CORP.
1150 17th St. NW
Washington, DC 20036
Phone: 202-296-8995
Edward R. McKenna, pres.
Brokers.

HUNDRED EAST CREDIT CORP. —See North American Philips.

INDIANA NATIONAL BANK
(Communications Financing Division)
One Indiana Square
Suite 465
Indianapolis, IN 46266
Phone: 317-266-5851
Tele: 027326 TheBank IND
Jason R. Boyewsky, v.p.
Lending & financial services to communications, broadcasting & cable TV industries, primarily in the Midwest.

INTERFIRST BANK OF DALLAS N.A.
1401 Elm St.
Dallas, TX 83615
Phone: 214-744-7426
G. Bradford Bulkley, v.p.
Steve Harvey (744-8039)
Barbara Frausto (744-6588)

Broadcast & cable financing for group owners.

JAMAR-RICE CO.
950 Westlake Hlgh Dr.
Suite 203
Austin, TX 78746
Phones: 512-327-9730; 512-327-9570
William R. Rice, partner
William W. Jamar, partner
Media brokerage, appraisals & management consulting.

THE JONES GROUP LTD.
5275 D.T.C. Parkway
Englewood, CO 80111
Phone: 303-740-9700
Glenn R. Jones, chief exec. officer
Charles R. Martz, pres.
Jeff T. Figg, Jim Keller, Rod Tapp & Kevin P. Coyle, v.p.s
Brokerage & appraisal of cable TV systems.

PAUL KAGAN ASSOCIATES INC.
126 Clock Tower Place
Carmel, CA 93923-8734
Phone: 408-624-1536

KALIL & CO. INC.
3438 N. Country Club Rd.
Tucson, AZ 85716
Phone: 602-795-1050
Frank C. Kalil, pres.
Howard D. Duncan, v.p.
Jeanne K. Steele, v.p.
Radio, TV, cable & satellite brokerage.

LESTER KAMIN & COMPANY
2020 N. Loop West
Suite 111
Houston, TX 77018
Phone: 713-957-0310
Lester Kamin, pres.
Hazel Arnold, v.p.
Media brokers, investment banking & appraisals.

KELLEY ASSOCIATES INC.
2419 Elmwood Circle N.
Wichita Falls, TX 76308
Phone: 817-692-7722
Boyd Kelley, pres.
Media broker.

PHILIP L. KELSER & ASSOCIATES
133 E. 64th St.
New York, NY 10021
Phone: 212-988-2266

KEPPER, TUPPER & CO. INC.
300 Knightsbridge Pkwy., Suite 360
Lincolnshire, IL 60069
Phone: 312-634-9258
William L. Kepper, pres.
Pamela Mysker, associate

Branch Office:
RIDGEFIELD, CT 06877: 31 Bailey Ave., Suite 6. Phone: 203-431-3366. John B. Tupper, v.p.

Brokers & consultants for communication properties.

BOB KIMEL'S NEW ENGLAND MEDIA
8 Driscoll Dr.
St. Albans, VT 05478
Phone: 802-524-5963
Robert I. Kimel, pres.

Branch Offices:
BANGOR, ME 04401: 151 Broadway. George Wildey, associate

WILLIMANTIC, CT 06226: 99 Highland Rd. Mike Rice, associate

Brokers & consultants for communication properties.

H. B. La RUE, MEDIA BROKER
44 Montgomery St.
5th Floor
San Francisco, CA 94104
Phone: 415-434-1750
Hugh Ben La Rue, pres.
Joy Thomas, secy.-treas.

Branch Offices:
NEW YORK, NY 10021: 500 East 77th St., Suite 1909. Phone: 212-288-0737. Leon Van Bellingham

ATLANTA, GA 30339: 6600 Powers Ferry Rd., Suite 205. Phone: 404-956-0673. Harold W. Gore, v.p.

Radio, TV & cable TV brokerage, appraisals & consulting.

JOE M. LEONARD JR.
11258 Goodnight
Suite 104
Dallas, TX 75229
Phone: 214-241-0131

LINCOLN FIRST NATIONAL BANK N.A.
One Lincoln First Square
Rochester, NY 14643
Phone: 716-258-5292
Charles Coon, v.p.

MAURY LONG & ASSOCIATES
5100 Dorset Ave.
Chevy Chase, MD 20815
Phone: 301-652-6999

THE MAHLMAN CO.
One Stone Place
Bronxville, NY 10708
Phone: 914-779-7003
Robert O. Mahlman, pres.
Robert H. Biernacki, v.p.
Nancy D. Mahlman, treas.
Broker specializing in large & medium market radio stations.

MALARKEY-TAYLOR ASSOCIATES INC.
1301 Pennsylvania Ave. NW
Suite 200
Washington, DC 20004
Phones: 202-737-2300; 800-424-8036
Telex: 64809
Martin F. Malarkey, pres.
Archer S. Taylor, sr. v.p., engineering
Sidney Epstein, v.p., electronic newspaper publishing
Robert M. Jones, v.p., finance
Gary S. Hurvitz, v.p., regulatory affairs
Judith S. Bean, v.p., marketing
Dr. Samuel H. Book, v.p., research
Steven R. Porter, dir., financial services
Charles F. Hookey, financial consultant
Ceci Hiramoto, dir., regulatory affairs
Barry A. Culman, Roseanne I. Penedo, Rebecca L. Sims, financial analysts
Dr. Howard F. Prosser & James W. Cuddihy, engineering associates
Katherine D. Wise, research coordinator
Jim Wilson, communications dir.

Telecommunications financial, management & engineering consultants specializing in due diligence review; expert fair market valuations & asset appraisals; cable system financing & feasibility analysis; management/operations audits; limited partnership syndication; cable engineering & systems design; franchising strategies; system construction monitoring; market analysis & research; regulatory affairs; expert testimony.

THE JACK MALONEY CO.
28 Shore Dr.
Huntington, NY 11743
Phone: 516-549-2656
Jack Maloney, pres.
Katie Maloney, v.p.

Media broker.

MANUFACTURERS HANOVER TRUST CO.
(Communications Financing Division)
1275 Ave. of the Americas
New York, NY 10020
Phone: 212-623-2920

MARINE MIDLAND BANK N.A.

140 Broadway
18th Floor
New York, NY 10021
Phone: 212-908-6652
Telex: MMB NYK 129159

Jose A. Echevarria, v.p.
Michael B. Jones, administrative v.p.
John R. Brooks, commercial banking officer
Assists in placement of debt & equity for acquisition financing, refinancing & expansion in broadcasting, cable TV, newspaper publishing & outdoor advertising industries.

R. A. MARSHALL & CO.

508A Pineland Office Center
Hilton Head Island, SC 29928
Phone: 803-681-5252
Robert A. (Bob) Marshall, pres.
Martha A. Marshall, v.p.
H. Stewart Corbett, associate broker
Linda Ferguson, administrative asst.
Mary Ellen Pressimone, office mgr.
Media investment analysis, appraisals & brokerage.

REGGIE MARTIN & ASSOCIATES

Box 2967
Stuart, FL 33495
Phone: 305-286-8342
Reggie Martin, pres.

Branch Office:

LOCUST HILL, VA 23092: Box G-61.
Phone: 804-758-4214. Ron Jones, associate

Brokers of radio & TV stations, specializing in Florida & the Southeast.

RALPH E. MEADOR

Box 36
Lexington, MO 64607
Phone: 816-259-2544
Ralph E. Meador, pres.
Randy E. Meador, v.p.
TV, radio & cable TV consulting, appraisals & brokerage.

MEDIA ACQUISITIONS INC.

Suite 203
109A W. Rich Ave.
Box 1586
De Land, FL 32721-1586
Phone: 904-734-9355
Robert Brown, pres.

Branch Office:

CLEVELAND, TN 37311: 3880 Westview Dr. NE. Phone: 615-476-1321. Jack Hoskins, v.p.

TV, radio & cable TV consultants & brokers.

MEDIA MARK CORP.

Box 1739
Hot Springs, AR 71902
Phone: 501-525-4600

MEDIA SALES

(Division of Assets Investments Inc.)
Box 4463
Lynchburg, VA 24502
Phone: 804-239-0400
Vic Bosiger, pres.
C. Wayne Campbell, exec. v.p.
Harvey Hamilton, sales mgr.
Media brokerage, construction & consulting.

MERCHANTS NATIONAL BANK & TRUST CO. OF INDIANAPOLIS

One Merchants Plaza
Indianapolis, IN 46255
Phone: 317-267-7920
Otto N. Frenzel III, chmn.
Donald W. Tanselle, vice chmn.
James D. Massey, pres.
Raymond A. Murphy, v.p.
Financing for cable TV: New builds, upgrades, rebuilds, acquisitions & ltd. partnerships. Cash management services.

MERION ASSOCIATES

Box 36
1380 Glenbrook Rd.
Meadowbrook, PA 19046
Phone: 215-884-8698
Samuel M. Merion, pres.
Consultants providing franchising, refranchising, financial planning, operations, expert testimony, appraisal & brokerage services.

METZ + JARVIS ASSOCIATES INC.

4011 Hulmeville Rd.
Cornwells Heights, PA 19020
Phone: 215-355-9903
Byron D. Jarvis & J. J. Schnelder
Brokerage, assistance for buyers & sellers in cable system transactions, appraisals & financial placements.

MICHIGAN NATIONAL BANK OF DETROIT

100 N. Crooks Rd.
Clawson, MI 48017
Phone: 313-280-6156
Elizabeth Wysocki, asst. v.p.

MINORITY BROADCAST INVESTMENT CORP.

1155 Connecticut Ave. NW
Suite 900
Washington, DC 20036
Phone: 202-293-1166
Walter L. Threadgill, chmn.-chief exec. officer
Larry Edler, pres.
Minta D. Branham, asst. v.p.
Debt & equity capital for broadcast acquisitions & start-ups.

JOHN MITCHELL & ASSOCIATES INC.

1939 Bayou
Shreveport, LA 71105
Phone: 318-868-5409
John Mitchell, pres.
Radio & TV brokerage, consulting & financing arrangement.

GEORGE MOORE & ASSOCIATES INC.

6116 N. Central Expressway
Dallas, TX 75206
Phone: 214-361-8970
George W. Moore, pres.
W. James Moore, exec. v.p.

Branch Office:

KENNETT, MO 63857: Rte. 1, Box 173. Phone: 314-888-3224, 3362. Charles C. Earls, v.p.

Radio, TV station & newspaper brokers & appraisers.

KENNETH MURCHISON & CO.

4101 McEwen
Suite 800
Dallas, TX 75234
Phones: 214-458-0080; 800-325-8563
Carolyn C. Mendez.
CATV insurance brokers including bonds & coverage for franchise agreements.

MUTUAL LIFE INSURANCE CO. OF NEW YORK

1740 Broadway
New York, NY 10019
Phone: 212-708-2000

TELEVISION DIGEST With Consumer Electronics

For all those decision-makers who have a big stake in the ever-changing electronic communications industry.

For information, call (202) 872-9200.

C. Stevens Marshall, v.p. (708-2644)
Diane L. Kaufman (708-2662)
Michael E. Kouvaras, dir. (708-2659)
Evelyn M. Mills (708-2637)
Loraine DeBona
Lenders & investors in broadcasting & cable TV industries.

NATIONAL BANK OF NORTH AMERICA

(Communications Financing Division)
44 Wall St.
New York, NY 10005
Phone: 212-623-2920

NARRAGANSETT CAPITAL CORP.

(Communications Financing Division)
40 Westminster St.
Providence, RI 02903

DONN G. NELSON & ASSOCIATES

1550 Rimpau
Suite 176
Corona, CA 91720
Phone: 714-973-1722
John C. Daley & Donn G. Nelson
Finders for financing cable TV systems acquisitions, franchises, cable TV hardware & services.

NEW YORK SECURITIES CO. INC.

575 Madison Ave.
New York, NY 10022
Phone: 212-605-0421
F. Kenneth Melis, chmn.-pres.
Jeanne M. Mills, v.p., sales

Branch Office:

DARIEN, CT 06820: 2 Rocaton Rd.

Acquisition financing, refinancing, equity participation for cable systems, TV & radio.

GEORGE NORMAN & CO. INC.

Box 309
Davenport, IA 52805
Phone: 319-322-0131
George B. Norman
Radio station, TV & newspaper brokers.

NORTH AMERICAN PHILIPS CORP.

(Hundred East Credit Corp.)
100 East 42nd St.
New York, NY 10017
Phone: 212-850-5160
Telex: 62562 (Philips)
TWX: 127391 NAPhilips
J. Walter Corcoran, pres.
William R. Lefko Jr., v.p.-treas.
John A. McKenna, asst. v.p.
Bertrand H. Moss, dir. of cable TV & broadcast mktg.
Financing of Philips & Magnavox hardware for TV equipment & facilities, CATV rebuilds & new builds.

NORWEST BANK MINNEAPOLIS N.A.

(Corporate Banking Group)
8th & Marquette Ave.
Minneapolis, MN 55479
Phone: 612-372-8123
Telex: 29-0734
W. James Armstrong, chmn.
James R. Campbell, pres.
Margaret H. Endres, sr. communications specialist
Financial services.

ORNSTEIN COMMUNICATIONS ASSOCIATES INC.

5 Tulip Lane
New Rochelle, NY 10804
Phone: 914-235-7660
Herb Ornstein
Financing & refinancing for cable systems, acquisition & brokerage services, financial consulting services including feasibility studies, financial projections & operations analysis.

PARK LEASING CO.

1290 Financial Center
Des Moines, IA 50309
Phone: 515-288-1023
Robert Arnold, pres.

PENNSYLVANIA GROWTH INVESTMENT CORP.

1000 RIDC Plaza
Pittsburgh, PA 15238
Phone: 412-963-9339
William L. Mosenson, pres.
Cable system financing & leveraged buyouts of broadcast properties.

DONALD A. PERRY & ASSOCIATES INC.

Summerville Plantation
Rte. 616
Box 857
Gloucester, VA 23061
Phone: 804-877-4367
Donald A. Perry, pres. & chief exec. officer
W. Kelvin Bowles, v.p.
Patricia Gibbs, v.p.
Brokers & consultants to the communications industry. Financial sources available.

PHILADELPHIA NATIONAL BANK

(Communications Financing Division)
Broad & Chestnut Sts.
Philadelphia, PA 19101
Phone: 215-629-3700

PITTSBURGH NATIONAL BANK

(Communications Financing Division)
Fifth Ave. & Wood St.
Pittsburgh, PA 15265
Phone: 412-355-2480

GARY PORTMESS & ASSOC.

Suite 703
World Bldg.
Silver Spring, MD 20910
Phone: 202-872-1485
Small & medium market radio, TV & cable TV sales.

PRIKRYL MEDIA INVESTMENTS

8340 E. Princeton Ave.
Denver, CO 80237
Phone: 303-771-7675
R. W. Prikryl, pres.
Patricia Prikryl
Brokers, appraisers & consultants to the communications industry.

PROVIDENT NATIONAL BANK

(Communications Financing Division)
Broad & Chestnut Sts.
Philadelphia, PA 19101
Phone: 215-585-5961

TV - Radio - CATV - Newspaper

Robert W. Rounsaville & Associates

MEDIA BROKERS AND CONSULTANTS

ATLANTA, GA 30355 P.O. Box 11898 (404) 261-3000 /1-800-531-1500
 ORLANDO, FL 32802 P.O. Box 2991 (305) 423-9426 /1-800-328-3500

PRW & ASSOCIATES

Box 3127
 South Padre Island, TX 78597
 Phone: 512-544-5409

RADIO'S RELIABLE RESOURCES

630 Park Lane
 2nd Floor
 Philadelphia, PA 19144-3713
 Phone: 215-849-3997
 Franklin O. Pease, pres.
 J. K. Sperling, sales mgr.
 A. P. Taylor, foreign consultant
 A. E. Pease, office mgr.
 Brokerage & financing; management & general consulting; personnel searches; minority assistance; site analysis; TV rights, market research.

RAYMOND-O'GRADY ASSOCIATES

1819 Peachtree Rd. NE
 Suite 714
 Atlanta, GA 30309
 Phone: 404-351-0555
 Stan Raymond
 Nancy B. Raymond, secy.

Branch Office:

GOSHEN, NY 10924: Drawer D, Sarah Wells Trail. Phone: 914-294-9515. Jim O'Grady.

Appraisers, brokers & consultants for radio, TV & cable properties.

GERALD D. REILLY

12 Taconic Rd.
 Greenwich, CT 06830
 Phone: 203-622-0599
 Broker & consultant for newspapers, magazines, radio, TV & cable.

REPUBLICBANK DALLAS

Box 225961
 Dallas, TX 75265
 Phone: 214-922-7894
 Phyllis B. Riggins, v.p.
 Sarah Rathjen, v.p.
 Mark Antwell, asst. v.p.
 Roger Pearce, banking officer
 Beverly Brown, banking officer
 Radio & TV acquisition financing; construction, rebuild & acquisition financing for cable TV.

CECIL L. RICHARDS INC., MEDIA BROKERS

Suite 408
 7700 Leesburg Pike
 Falls Church, VA 22043
 Phone: 703-821-2552
 C. L. Richards, pres.
 Bruce A. Houston, associate

Branch Office:

CHICAGO, IL: 4320 Dundee Rd, Northbrook, IL 60062. Phone: 312-291-0188. Lee M. Hague, associate.

Negotiations & appraisals.

GEORGE ROMANO LTD.

8311 N. Rose Marie Lane
 Tucson, AZ 85741
 Phone: 602-297-6153
 George Romano, pres.
 Brokers & consultants to radio, TV, cable, newspaper & magazine industries.

ROBERT W. ROUNSAVILLE & ASSOCIATES

Box 11898
 Atlanta, GA 30355
 Phones: 404-261-3000; 800-531-1500
 Robert W. Rounsaville, pres.
 Mary B. Bush, exec. v.p.

Branch Office:

ORLANDO, FL 32802: Box 2991. Phones: 305-423-9426; 800-328-3500. Arnold C. Kaufman, v.p.

TV, radio, cable TV & newspaper brokers.

ROBERT ELLIS RUDOLPH

1119 S.W. Park Ave.
 Portland, OR 97205
 Phone: 503-223-7518

RUNKLE, NILSON & CO. INC.

2300 Hillway Dr.
 Boise, ID 83702
 Phone: 208-344-0947
 John Runkle, pres.

Branch Office:

BOULDER, CO 80303: 126 Barcelona Dr. Phone: 303-494-0254. Stanley E. Nilson

Consultants & brokers for TV, radio & MDS stations & CPs; cable TV systems & franchises.

SANDERS & CO.

1900 Emery St. NW
 Suite 206
 Atlanta, GA 30318
 Phone: 404-355-6800
 William H. Sanders, pres.
 Terena Jenkins, associate
 Venture capital & investment banking.

SECURITY PACIFIC NATIONAL BANK

333 S. Hope St.
 Box 2097
 Terminal Annex
 Los Angeles, CA 90051
 Phone: 213-613-6906
 Zelble Trogden

SHAWMUT BANK OF BOSTON N.A./ SHAWMUT CREDIT CORP.

280 Park Ave.
 New York, NY 10017
 Phone: 212-682-3754
 Alice Frenzt, group v.p./communications lending
 I. Robert Greene, loan officer (617-292-4220)

Communications financing.

SHERMAN & BROWN ASSOCIATES

4770 Biscayne Blvd.
 Suite 600
 Miami, FL 33137
 Phone: 305-326-6797
 Gordon Sherman, pres.

Branch Office:

DALLAS, TX 75225: 8214 Westchester Dr., Suite 606, Lamar Center. Phone: 214-696-6060. Alan E. Sherman, v.p.

Brokers & appraisers for the purchase & sale of cable systems, TV & radio stations.

BILL SIMS

Box 2407
 Santa Fe, NM 87501
 Phone: 505-757-6573

SOCIETY NATIONAL BANK

127 Public Square
 Cleveland, OH 44114
 Phone: 216-622-8645
 Charles Coon, v.p. & gen. mgr.
 Laura Bryan & Jolen Cameron

SOUTHWESTERN MEDIA ASSOCIATES

Box 64658
 Lubbock, TX 79464
 Phone: 806-797-1221
 Bob Clark, owner
 Loyd Senn, associate
 Cable TV broker & consultant.

HOWARD E. STARK

575 Madison Ave.
 Suite 1006
 New York, NY 10022
 Phone: 212-355-0405
 Howard E. Stark
 Brokerage for large market TV & radio stations.

STATE STREET BANK & TRUST CO.

225 Franklin St.
 Boston, MA 02101
 Phone: 617-654-3874
 Telex: 94-0238
 Fred Morris, v.p. (654-3368)
 Kenneth J. Mooney, v.p.
 Patrick C. Barber, loan officer (654-3857)
 Laurie Price, loan officer (654-3945)
 Lenders to cable & broadcasting industries.

JOHN D. STEBBINS CO.

Box 30
 Lake Forest, IL 60045
 Phone: 312-234-4534
 John D. Stebbins, pres.
 Radio, TV & CATV brokerage & financing.

S. S. STREET & ASSOCIATES

9342 Meredith Court
 Littleton, CO 80114
 Phone: 303-333-3576
 Samuel S. Street, pres.

Connie Gwinn, v.p.

CATV consulting services including franchising, appraisals, management & marketing.

WILLIAM T. STUBBLEFIELD CO. INC.

Box TV
 Casanova, VA 22017
 Phone: 703-788-4101

SYNDICATED COMMUNICATIONS INC. (SYNCOM)

1625 Eye St. NW
 Suite 412, Washington, DC 20006
 Phone: 202-293-9428
 Herbert P. Wilkins, pres.
 Radio, TV & cable system financing.

SZABO ASSOCIATES INC., MEDIA COLLECTION SPECIALISTS

3355 Lenox Rd.
 Suite 945
 Atlanta, GA 30326
 Phone: 404-266-2464
 Pete Szabo, pres.
 Robin Szabo, v.p.
 National & local collection service for the media industry.

T. A. ASSOCIATES

45 Milk St.
 Boston, MA 02109
 Phone: 617-338-0800
 David D. Croll, managing partner
 Richard H. Churchill Jr., William P. Collatos & Stephen F. Gormley, partners
 James F. Wade, associate
 Investment bankers to & investors in the communications industry: TV, radio, cable systems, cellular radio & paging. Placement of long-term, intermediate, short-term & subordinated debt, as well as limited partnership units & equity.

TEACHERS INSURANCE & ANNUITY ASSOCIATION

730 Third Ave.
 New York, NY 10017
 Phone: 212-916-4334
 Martha Driver, investment officer

TELEVISION CABLE COMMUNICATIONS

1517 W. Beresford Ave.
 De Land, FL 32720
 Phone: 904-736-7161
 Edward P. Whitney, pres.
 Brokerage, consulting & management.

H. ERWIN THOMPSON ASSOCIATES INC.

1705 Oak St.
 Suite 1
 Myrtle Beach, SC 29577
 Phone: 803-626-7623
 H. Erwin Thompson, pres.
 Tad Fogel, media specialist
 Radio, TV and cable TV brokerage.

PAT THOMPSON CO.
5613 D.T.C. Pkwy.
Suite 700
Englewood, CO 80111
Phone: 303-779-0880
Pat Thompson, pres.
Cable TV, SMATV & radio appraisals,
brokerage & financing.

THOMSON MCKINNON SECURITIES INC.
One State St. Plaza
New York, NY 10004
Phones: 212-482-2976; 212-482-7020
Laurence H. Bloch, v.p., corporate finance
dept.
Investment bankers for the communica-
tions industry: Cable TV, TV & radio.
Placement of long, intermediate or short-
term senior & subordinated debt, as well as
equity or quasi-equity securities.

THE THORBURN CO.
401 Sandeewood Dr.
Atlanta, GA 30338
Phone: 404-998-1080

EDWIN TORNBURG & CO. INC.
Box 55298
Washington, DC 20011
Phone: 202-291-8700
Edwin Tornberg, pres.
Negotiators for purchase & sale of radio &
TV stations & cable systems; appraisers,
financial advisers & management consult-
ants.

TRANS UNION LEASING CORP.
222 W. Adams
Suite 999
Chicago, IL 60606
W. T. Mount, v.p.
Leasing & financing of TV broadcast
equipment.

UNION MUTUAL LIFE INSURANCE CO.
(Communications Financing Division)
2211 Congress St.
Portland, ME 04112
Phone: 207-780-2690

VALLEY NATIONAL BANK.
(Corp. Banking Dept.)
2 East Congress
Tucson, AZ 85701

VALUATION RESEARCH CORP.
Princeton Corporate Center
3 Independence Way
Princeton, NJ 08540
Phone: 609-452-0900
Jack Kane, sr. v.p.
Fair market valuations, pre-acquisition
feasibility studies, negotiation assistance &
tax planning. Offices in principal cities.

VERONIS, SUHLER & ASSOCIATES INC.
515 Madison Ave.
New York, NY 10022
Phone: 212-935-4990
John J. Veronis, chmn.
John S. Suhler, pres.
James E. Boddorf, exec. v.p.
Burton Marcus, exec. v.p. -entertainment
J. Michael Hadley, sr. v.p.
Stuart B. Rekant, sr. v.p.
Paul E. Hale, v.p.
Jeffrey T. Stevenson, v.p.
Marvin L. Shapiro, exclusive broadcast
affiliate
David C. Lamb & Robert L. Stone,
associates
Anna Syrett, research dir.
Investment bankers to the communica-
tions, media, entertainment & information
industries, specializing in mergers &
acquisitions, buyout financing, develop-
ment of joint venture & new venture start-
ups, sale of properties & companies.

VONDELL & CO.
3500 NCNB Plaza
Box 18930
Charlotte, NC 28218
Phone: 704-364-4600
John H. Vondell Jr.
John A. Buning, associate
Start-up & management consulting, ap-
praisals & brokerage for telecommunica-
tions properties including radio, TV, CATV,
SMATV & telephone cos.

WALKER MEDIA & MANAGEMENT INC.
5412 Marina Dr.
Box 1845
Holmes Beach, FL 33509
Phone: 813-778-3617
John F. Hurlbut, pres.

Branch Office:
MOUNT CARMEL, IL 62863: Box 1006,
Phone: 618-262-7726. David E. Hurlbut,
v.p.

Brokers for radio & TV stations, cable
systems, newspapers & magazines.

WALLER CAPITAL CORP.
30 Rockefeller Plaza
Suite 1904
New York, NY 10112
Phone: 212-307-7201
John W. Waller III, pres.
Financing & investment services to cable
TV & communications industries, special-
izing in cable TV mergers & acquisitions,
ltd. partnership equity.

J. N. WELLS & COMPANY INC.
Suite 125
210 W. 22nd St.
Oak Brook, IL 60521
Phone: 312-325-0901
Joseph N. Wells, pres.
Charles C. Wells, exec. v.p.

Jonathan (Scott) Wells & Joseph P. Tito,
v.p.s
International brokers & consultants to
publishers, broadcasters, cablecasters, fi-
nancial institutions, hotels & motels.

WELLS FARGO BANK
444 S. Flower St.
Los Angeles, CA 90017
Phone: 213-683-7249
John Bowman, v.p.

EDWARD WETTER & CO. INC.
1000 Chesapeake Dr.
Havre de Grace, MD 21078
Phone: 301-939-5555
Edward Wetter, pres.
Specialists in TV, radio & cable system
appraisals. Media brokers.

WILKINS & ASSOCIATES
Box 1714
Spartanburg, SC 29304
Phone: 803-585-4638

WOOSIOE-CABLE CONSULTING GROUP
733 Summer St.
Stamford, CT 06901
Phones: 800-243-7891; 203-348-8498
Rick Perrone, partner & sr. v.p.
David Schreff, dir., mktg. & research
Management consultants providing serv-
ices in brokerage, refranchising, market-
ing, research, technical & engineering
services, financing, strategic planning,
EDP, deregulation, operations & other
associated cable-related activities.

STEVE WYMAN & ASSOCIATES INC.
1835 Savoy Dr.
Suite 112
Atlanta, GA 30341
Phone: 404-455-1651
Steve Wyman, pres.
Executive search, consulting & brokerage.

YOUR AD COULD BE HERE . . .

Subscribers use the Factbook all year long. They *could be* seeing
your ad again and again. This is the perfect medium for reaching
top level decision-makers in your industry . . . *throughout the year!*

For complete details about an outstanding advertising buy, call Glenn Brown collect:
(202) 872-9200



Television Digest, Inc.
1836 Jefferson Place, N.W.
Washington, D.C. 20036

Manufacturers & Suppliers of Broadcasting & Cable Television Equipment

AAO ACCESSORIES INC.

1300 Morse
Elk Grove Village, IL 60007
Geri Swientek

THE ABCOM CORP.

Box 947
North Miami Beach, FL 33160
Phone: 305-931-2096
M. L. Castellanos, pres.
Gipsy L. Castellanos, v.p.
Alberto Campos, sales mgr.
Luis Fernandez, mktg. mgr.

Consulting, TV equipment suppliers, distributors, importers & exporters of TV & radio equipment (RF).

ABERDEEN CO.

Box 2663
11515 W. Jefferson Blvd.
Culver City, CA 90230
Phone: 213-202-2772
Telex: 18-1975
George M. Acker, pres.

Supplies lashing wire & construction hardware, plastic pedestals, cable clips.

ACROOYNE INDUSTRIES INC.

516 Township Line Rd.
Blue Bell, PA 19422
Phones: 215-542-7000; 800-523-2596.
Telex: 846358.
Marshall Smith, pres.
Dan Traynor, v.p.
Tom Creighton, v.p., marketing
Dr. Tim Hulick, v.p., engineering.
Joe Wozniak, national sales mgr.
Ron Briggs, international mktg. mgr.

TV transmitters, LPTV transmitters, transmitters, antennas and complete RF systems.

ACS INC.

3365 Verdugo Rd.
Los Angeles, CA 90065
Phone: 213-257-0878
Emile J. Petre, gen. mgr.

Wireless & condenser microphones, loudspeakers, drivers, calibration exciters, test callibrators.

ADAPT COMMUNICATION SUPPLY CO. INC.

17 Barstow Rd.
Great Neck, NY 11021
Phone: 516-487-1780; 800-232-7826
Daniel E. Pelz, pres.
Andrea M. Pelz, v.p.

Distributor of cable equipment, connectors, drop material, cable pedestals & enclosures, hardware, tools.

AOOA CORP.

130 Knowles Dr.
Los Gatos, CA 95030
Phone: 408-379-1500
TWX: 910-590-8009

William B. Hendershot III, chmn. & chief exec. officer

Ronald H. Fried, pres. & chief operating officer

William Chavez, dir., mktg.
Walter Werdmuller, dir., sales
Janet Peterson, v.p., mfg.
Eric Maxon, v.p., engineering

Branch Offices:

MARIETTA, GA 30067: Phone: 404-953-1500

WAKEFIELD, MA 08810: Phone: 617-245-4602

WANTAGH, NY 11793: Phone: 516-679-9033

WESTMINSTER, CA 38629: Phone: 714-536-1459

ANNAPOLIS, MD 21403: Phone: 301-263-7111

OVERLAND PARK, KS 66212: Phone: 913-631-1500

Manufacturer of digital TBs & synchronizers, electronic still stores, digital video image processors, video tape editors & sequencers.

AOM TECHNOLOGY INC.

1626 E. Big Beaver Rd.
Troy, MI 48084
Phone: 313-524-2100
Robert A. Bloom, pres.
John Juhasz, gen. mgr.
Murray A. Shlelds, v.p., corporate sales
R. S. Hajdu, national sales manager

Manufacturer of stock & custom audio consoles, audio amplifiers, audio equalizers, audio distribution.

AORIAN STEEL CO.

906 James St.
Adrian, MI 49221
Phone: 517-265-6194
Harley J. Westfall, pres.
Carl R. Tavierne, v.p.
Lynn Baugh, sales mgr.
Mark Hassel, mktg.

Service van interior equipment, safety/security partitions & ladder racks, drawer units, bins & shelving for vans, mini vans & pickups.

ADVANCE ELECTRONICS INC.

7100 Broadway
Unit 2D
Denver, CO 80221
Phone: 303-426-9470
Stephen S. Bates, pres.
Glenn F. Kriegel, v.p., mktg. & sales
Dale C. Larkin, v.p., finance & administration
Michael L. Umbarger, v.p.

Provides services to system operators for acquisition, remanufacture & disposal of CATV converters & line equipment.

ADVANCE INDUSTRIES INC.

Box 3807
2301 Bridgeport Dr.
Sioux City, IA 51102
Phone: 712-252-4101
Telex: 480-121
Gall Spencer, v.p.
J. A. Wood, gen. mgr.
J. R. Krause, mgr., mktg. services
Shale Nyberg, regional sales mgr.

Manufacturer of towers for microwave, broadcast, UHF/VHF & other applications, preassembled equipment shelters fabricated of aluminum, aggregate, fiberglass & steel.

AOWAR VIDEO CORP.

2370 Merrick Rd.
Bellmore, NY 11710
Phones: 516-785-1200; 800-344-1414
Samuel Adwar, pres.
Avnor Dror, chief engineer
Al Phillips, service mgr.
Jeff Orr, editor

Major brands of video equipment, accessories, videotapes & videocassettes. Custom modifications, color and b&w hip switcher, automatic editor, chroma keyer. Film duplication & editing.

AERO-LIFT

(Div. of Benty Industries Inc.)
15 Fairfield Place
West Caldwell, NJ 07009
Phone: 201-575-7484
William L. Oros, v.p., sales

Aerial towers, bucket lifts & platforms, telescopic, articulating & vertical lifts.

AIRTRON

(Div. of Litton Systems Inc.)
200 E. Hanover Ave.
Morris Plains, NJ 07950
Phone: 201-539-5500
TWX: 710-986-7473
Joseph J. LoSchiavo, pres.
Maurice Grosso, national sales mgr.

Manufacturer of microwave components, waveguide & RF subsystems.

AKAI

800 W. Artesia Blvd.
Compton, CA 90220
Phone: 213-537-8765
C. E. Phillips, exec. v.p.
M. W. Wiggins, v.p., sales

Manufacturer of home type VHS video recorders.

ALCESTIS DISTRIBUTION CO.

Box 239
Grantville, PA 17028-0239
Phone: 717-469-0777

Phyllis A. Devine, gen. mgr.

Distributor of trailers, accessories, tools & equipment.

ALOEN ELECTRONICS INC.

40 Washington St.
Westborough, MA 01581
Phone: 617-366-8851
Telex: 94-8404
Joseph H. Girouard, pres.
Lawrence A. Farrington, v.p.
John P. Carlson, mgr., advertising & sales promotion

Manufactures, sells & leases color weather graphic display systems for live weather satellite pictures or computer derived weather graphics & live weather radar pictures, analog & digital facsimile weather chart recorders & scanners, marine radiofacsimile weather chart recorders & facsimile communications systems.

ALFORD MANUFACTURING CO.

32 Sixth Rd.
Woburn, MA 01801
Phone: 617-935-8610
TWX: 710-348-1063
Cable: AMCIBOS
Andrew Alford, pres.

Antenna systems, feeder systems, duplexing filters & bridges, vestigial sideband filters, coaxial transmission line switches & components, impedance measuring equipment, test equipment for CATV systems.

ALLIED ELECTRONICS

(Subsidiary of Digitech Inc.)
401 E. 8th St.
Fort Worth, TX 76102
Phone: 817-336-5401
Telex: 75-8314
H. L. Yepsen, chief exec. officer
David A. Yaniko, pres.
John Batts, v.p., mktg. & purchasing

Branch Offices:

GARDEN GROVE, CA 92643: 11901 Westminster Ave., Unit M. Phone: 714-554-0731

HAYWARD, CA 94544: 2446 Pratt Ave. Phone: 415-487-5250

SAN JOSE, CA 95128: 1659 W. San Carlos, Suite E. Phone: 408-995-0470

FORT LAUDERDALE, FL 33319: San Casa Professional Bldg., 5440 N. State Rd. 7, Room 24. Phone: 305-486-0500

DECATUR, GA 30030: 534 Medlock Rd. Phone: 404-377-3555

ELGIN, IL 60120: 1355 N. McLean Blvd. Phone: 312-697-8200

WILMINGTON, MA 01887: Colonial Plaza, 25 Lowell St. Phone: 617-942-0150

MARLDW HEIGHTS, MD 20748: 4235 28th Ave., Suite 607. Phone: 301-423-0161

MINEOLA, NY 11501: 328 Willis Ave. Phone: 516-248-2360

FORT WORTH, TX 76102: 401 E. 8th St. Phone: 817-336-5401

SEATTLE, WA 98107: 250 N.W. 39th St. Phone: 206-547-2827

Distributor of industrial-type electronic parts & supplies.

ALPHA ENGINEERING CORP.

3542 W. Northview
Phoenix, AZ 85021
Phone: 602-841-7670
William A. Rheinfelder, pres.

CATV test equipment. Amplifier alignment center. Cable TV system calibrator.

ALPHA TECHNOLOGIES INC.

1305 Fraser St.
D-6
Bellingham, WA 98226
Phone: 206-671-7703
Telex: 04-356760

Canadian Branch Office:

7033 Antrim Ave.
Burnaby, B.C. V5J 4M5
Phone: 604-430-1476
Fred Kaiser, pres.
Robert Bridge, sales mgr.
Johan Dooyeweerd, mktg. mgr.

CATV standard & standby power supplies, UPS systems, battery chargers, computer standby power sources, inverters & status monitoring equipment, distributor of modulators & signal processors for headend.

ALPHA WIRE CORP.

Box 711
711 Lidgerwood Ave.
Elizabeth, NJ 07207
Phone: 201-925-8000
Paul Dietlin, dir., sales

ALTEC

(Div. of Altec Corp.)
1515 S. Manchester Ave.
Anaheim, CA 92803
Phone: 714-774-2900
William Fowler, pres.
Gary Rilling, national sales mgr., industrial professional products

Microphones, preamplifiers, amplifiers, special audio & power transformers, accessories, speaker systems, control systems, monitors, equalizers, attenuators, filters, mixers, time delay systems.

AM CABLE TV INDUSTRIES INC.

Box 505
Quakertown, PA 18951
Phones: 215-536-1354
Mac Qurashi, chmn.
I. Tom Saldi, pres. & chief operating officer
Bill Ross, v.p., field services div.
Joseph Preschutti, v.p., E-Com products div.

Aerial & underground construction, system rebuilds & upgrades, multiple dwelling units & drop units, computer field engineering services, system design, professional management & turnkey services aided by on-site computerized production & inventory control. Manufacturers of addressable off-premises equipment, utility meter reading, energy management, fire/medical alarm & security equipment, data systems & data modems for CATV systems.

AMCOM EQUIPMENT CORP.

78 Halloween Blvd.
Stamford, CT 06902
Phone: 203-323-7800

AMDAX CORP.

160 Wilbur Place
Bohemia, NY 11716
Phone: 516-567-7887
Ivan D. Socher, pres.
Jack Egan, mktg.

Digital data modems for 2-way broadband coaxial cable, monitor, control & data systems.

AMERICAN ELECTRONICS INC.

Box 458
Saint George, SC 29477
Phone: 803-563-4374
Clarence Jones, pres.
Margaret Jones, v.p.

Telephone line remote broadcasting equipment packaged in portable attache case with remote amplifier built inside a model 500 type telephone, microphone, headset, mike stand and attache case.

AMPEREX ELECTRONIC CORP.

Exec. Offices & Slatersville Div.:
Providence Pike
Box 278
Slatersville, RI 02876
Phone: 401-762-3800
James Robinson, pres.
Ed Feinberg, gen. mgr.
Robert Carlin, v.p., sales

Hicksville Div.:

Hicksville, NY 11802
Phone: 516-931-6200

Regional Offices:

NORTHEAST: Hicksville, NY 11802, 230 Duffy Ave. Phone: 516-931-6200

SOUTHEAST: Atlanta, GA 30340, 3731 N. Crest Rd., Suite 7. Phone: 404-458-2519

NORTH CENTRAL: Wooddale, IL 60191, 360 Beinoris Dr. Phone: 312-860-7373

SOUTH CENTRAL: Dallas, TX 75243, 13773 NC Expwy., Suite 1228. Phone: 214-231-3481

WEST: Santa Clara, CA 95054, 3000 Scott Blvd., Suite 107. Phone: 408-727-6132

CENTRAL: Denver, CO 80227, 3110 Wadsworth, Suite 302. Phone: 303-989-7310

TV camera tubes (30mm, 25mm, 18mm, 1/2 inch), lead oxide, antimony trisulfide & heterojunction, solid state image sensors & imaging devices, deflection assemblies & accessories.

AMPEX CORP.

401 Broadway
Redwood City, CA 94063
Phone: 415-367-2011
Telex: 348464
TWX: 910-378-5920
Cable: Videotape Redwood City
Roy H. Ekrom, pres.
Charles A. Steinberg, exec. v.p.
Mark Sanders, v.p. & gen. mgr., audio-video systems div.
Tom Nielson, national sales mgr.
Willie Scullion, dir., mktg.

Branch Offices:

CUPERTINO, CA 95014: 10435 N. Tantau Ave. Phone: 408-253-6020

GLENDALE, CA 91201: 500 Rodier Dr. Phone: 213-240-5000. TWX: 910-497-2268

ATLANTA, GA 30340: 3135 Chestnut. Phone: 404-451-7112. TWX: 810-751-8586

ARLINGTON HEIGHTS, IL 60005: 719 W. Algonquin Rd. Phone: 312-593-6000

WASHINGTON, DC: 10215 Fernwood Rd., Bethesda, MD 20834. Phone: 301-530-8800. TWX: 710-828-9689

ALLENDALE, NJ 07401: 5 Pearl Court. Phone: 201-825-9600

DAYTON, OH 45432: 4130 Linden Ave. Phone: 513-254-6101. TWX: 810-459-1846

CARROLLTON, TX 75006: 3353 Earhart Dr. Phone: 214-239-1667. TWX: 910-861-4967

SALT LAKE CITY, UT 84115: 2880 S. Main St., Suite 111. Phone: 801-487-8181

SEATTLE, WA 98188: 628 Industry Dr. Phone: 206-575-0156

Ampex International Operations Inc.:

Redwood City, CA 94063; Box 4000

AUSTRALIA: Ampex Australia Pty. Ltd., Box 199, 55-61 Talavera Rd., North Ryde, N.S.W. 2113. Phone: 02-887-3333. Telex: AA-20608. Ampex Australia PTY Ltd., 21 Terra-Cotta Dr., Blackburn, Victoria. Phone: 03-877-6222. Telex: AA-34743

BAHRAIN: Ampex World Operations, Abu Fateh Bldg. 499, Rd. 1706, Diplomatic Area, Box 26627. Phone: 973-274139. Telex: 9823-BN

BELGIUM: Ampex S.A., Rue de L'Industrie, 8, B-1400 Nivelles. Phone: 067-22.49.21. Telex: 574.32. Cable: Ampex Nivelles

BRAZIL: Ampex do Brazil Electronica Ltd., Rua Visconde de Pirajá 595, Grupo 1104, Ipanema, 22410 Rio de Janeiro, Rio de Janeiro. Phone: 021-274-8122. Telex: 021-21828-ABEL-BR. Cable: Videotape Rio

CANADA: Ampex Canada Inc., 1770 Argenta Rd., Mississauga, Ont. L5N 3S7. Phone: 416-821-8840. Telex: 065-28069. Cable: AMPEX BMTN. 1116 55th Ave. NE, Calgary, Alta. T2E 6Y4. Phone: 403-275-3444. Telex: 038-06828. Cable: AMPEX CGY. 729 Meloche St., Dorval, Que. H9P 2S4. Phone: 514-636-4840

COLOMBIA: Ampex South America (ASAC). Mailing address: Apartado Aereo 29613, Bogota. Office: Carrera 16A Nr. 79-25, Bogota. Phone: 236-4659. Telex: 044681. Cable: Videotape Bogota

CYPRUS: AWOSA S. A. Mailing address: Box 643, Hilton Area, Nicosia. Office: Apt. 802 Ghinis Bldg., 58-60 Dighenis Akritas Ave., Nicosia

ENGLAND: Ampex International (EAME HQ), Acre Rd., Berkshire RG2 0QR. Phone 0734-875200. Telex: 847611. Cable: Videotape Reading

FRANCE: Ampex SARL, Courcellor I, 2 Rue Curnonsky, 75017 Paris. Phone: 1-270-55.00. Telex: 620903. Cable: Videotape Paris

GERMANY: Ampex Europa GmbH, Walter-Kolb-Str. 9-11, 6000 Frankfurt (Main) 70, West Germany. Phone: 60580. Telex: 413774. Cable: Videotape Frankfurt

HONG KONG: Ampex World Operations S. A., 908-911 Tsim Sha Tsui Centre, 66 Mody Rd., Tsim Sha Tsui, Kowloon.

Phones: 3-678051, 3-7210323. Telex: 43857 Ampex HX. Cable: Videotape Hong Kong

ITALY: Ampex Italiana S.P.A. Mailing address: Casella Postale 10720, Rome-EUR. Office: Via Riccardo Gilgante 4, 00143 Rome. Phone: 06-55461. Telex: AMPEXR-I-680243. Cable AMPEXROMA. Via Cristoforo Colombo 49, 20090 Trezzano Sul Naviglio, Milano. Phone: 02-445-9551. Telex: 321246. Cable: AMPEXITAL

JAPAN: Ampex Japan Ltd. Mailing address: Box 15, Tokyo Ryutsu Center, 6-1-1 Heiwajima, Ota-ku, Tokyo 143. Phones: 03-767-4521/4522/4523. Telex: 02466774 AMPEX J (open line), TRCAJ (Ampex Net)

MEXICO: Ampex de Mexico S.A. de C.V. Mailing address: Apt. Postal No. 13-615, Col. Portales, Delegacion Benito Juarez, Mexico 13, D. F. 03300. Office: Division del Norte No. 1832, Col. Portales, Delegacion Benito Juarez, Mexico 13, D. F. 03300. Phones: 539-68-70/71/72. Telex: 017-73-915. Aurex S.A. de C.V. Mailing address: Apt. Postal 83-60, Tiahuauc, Mexico 23, D. F. Office: Calzada Tulyehuaico 3370, Mexico 23, D. F.

NETHERLANDS: Ampex B.V. Mailing address: Box 9026, 3506 GA Utrecht. Office: Coloradodreef 36, 3565 BV Utrecht. Phone: 030-612921. Telex: 47856. Cable: Ampex Utrecht. Fax: 030-33-14-28 or 020-26-29-62

SINGAPORE: Ampex International Sales Corp., 151 Chin Swee Rd., Manhattan House, Singapore 0316. Phone: 2352577. Telex: RS36172 AMPEXS. Cable: AISC-SING

SPAIN: Ampex Trading Co. S.A., Calle Princesa, No. 47, 5th Floor C & D, Madrid 8. Phones: 241-0919/2194/2394/2870

SWEDEN: Ampex AB, Box 7056 (Risneleden 8), S-172 07 Sundbyberg. Phone: 08-28.29.10. Telex: 10867 AMPEX S

SWITZERLAND: Ampex World Operations S.A., Rue du Simplan 13, 1700 Fribourg. Phone: 037-81.31.11. Telex: 36196. Cable: Videotape Fribourg

VENEZUELA: OTTACCA-AMPEX, Apartado 76825, Caracas 1070-A. Phones: 782-3255, 781-5312. Telex: 21229 OTACCA. Cable: OTACCA-CARACAS

Video tape recorders, switches, editing graphics & still store systems, video & audio magnetic tape.

AMTRON CORP.

Box 1150
Aptos, CA 95003
Phone: 408-688-4445
W. G. Widera, pres.
M. L. Widera, v.p.-treas.

Color monitors, quantizers, encoders, video display generators, precision monitors.

KEITH ANDERSON CO. —See Television Technology Corp.

ANDREW CORP.

10500 W. 153rd St.
Orland Park, IL 60462
Phone: 312-349-3300
Telex: 25-3897
TWX: 910-651-3340
Cable: WERDNA, Chicago
C. Russell Cox, chmn.
Floyd L. English, pres.
Harry McKee, v.p., sales

Manufacturers & Suppliers

Henry C. Johnson, v.p., mktg.

Sales Offices:

CANADA: Andrew Antenna Co. Ltd., 606 Beech St., Whitby, Ont. L1N 5S2. Phone: 416-668-3348. Telex: 06-981269. Cable: ANDCORP, Whitby. Hugh Swain, pres.; Alex Mackenzie, mgr., sales & mktg.

AUSTRALIA: Andrew Antennas, 153 Barry Rd., Campbellfield, Victoria 3061. Phone: 03-359-2322. Telex: 30840. Volker Lange, mgr.

BRAZIL: Andrew Antennas Ltda., Caixa Postal 600, 18100 Sorocaba, Sao Paulo. Phone: 0152-318900. Telex: 391-0152138. S. Perez, mgr.

FRANCE: Antennas Andrew S.A.R.L., 320 rue Helene Boucher, Z.I. Centre, 78530 Buc. Phone: 3-956-2931. Telex: 698092. J. Bichet, mgr.

GREAT BRITAIN: Andrew Antennas, 53-59 Peach St., Workingham Berks RG11 1XP. Phone: 0734-790373. Telex: 847702. Ian Andrew, managing dir.

ITALY: Andrew S.R.L., Via B. Cellini 3, 20129 Milan. Phone: 2-5400412. Telex: 0023-315098. Roberto Grosso, mgr.

WEST GERMANY: Andrew GmbH, Zeppelinstrasse 10, 8000 Munich 90. Phone: 089-651-4099. Telex: 521-3432 ADD D. Odd-Erik Jenssen, mgr.

JAPAN: Andrew Corp., Room 209, Nagatacho TBR Bldg., 2-10-2, Nagato-cho, Chiyoda-Ku, Tokyo 100. Phone: 03-581-0221. Telex: 0222-2814. Akio Salto, area mgr.

MEXICO: Antennas de Transmission S.A. De C.V., Rio Nilo No. 55 Mezzanine, 06500 Mexico, D.F. Phone: 905-525-5443. Telex: 001771027. Jose Gonzalez, district mgr.

SWITZERLAND: Andrew AG, Postach 51, Bachlvis 2B, 8184 Bachenbulach, Zurich. Phone: 01-861-1166. Telex: 58242. R. Fiedler, mgr.

Coaxial transmission lines (rigid & semi-flexible), elliptical, circular & rectangular waveguides, transmission line accessories, broadcast antennas, microwave antennas, earth station antennas, antenna system accessories, towers (guyed, self-supporting), equipment shelters (fiberglass, concrete).

ANDREWS TOWER CO. INC.

1420 Layton Ave.
Fort Worth, TX 76117
Phone: 817-831-1222
Mrs. Johnnie Andrews, pres.
John A. Andrews, exec. v.p.
Mike Morrison, gen. mgr.
B. Andrews, secy.
G. W. Mulder, treas. & supt. of erection & field installations
M. W. Morrison, mgr. & sales contact

AM, FM, TV, VHF, cable & microwave towers, guyed, free standing, "Quick Erect" portable tower, passive reflectors, antenna systems, specialty towers, consulting & field installation services.

ANGENIEUX CORP. OF AMERICA

7700 N. Kendall Dr.
Suite 303
Miami, FL 33156
Phone: 305-595-1144
Telex: 80-8425
Bernard Angenieux, pres.
Joseph A. Martinez, v.p.
Fernando Guillot, mktg.

Zoom lenses for cinema & TV cameras

Angenieux Service Corp.—East:

120 Derry Rd.
Hudson, NH 03051
Phone: 603-889-2116
Henry Peterson, service mgr.

Angenieux Service Corp.—West:

13381 Beach Ave.
Venice, CA 90291
Phone: 213-821-5080
Gregg Reilman, operations mgr.

Angenieux Corp. of Canada Ltd.:

190 Don Park Rd.
Markham, Ont. L3R 2V8
Phone: 416-475-5454
Tang Sum, operations mgr.

Factory authorized service, parts, technicians, test equipment & spare parts for all Angenieux lenses.

ANIXTER CANADA INC.

5156 Bradco Blvd.
Mississauga, Ont. L4W 1G7
Canada
Phone: 416-625-5110
Telex: 06-961496
Montreal—Phone: 514-637-3511
Vancouver—Phone: 604-321-5885
Saskatoon—Phone: 306-931-8422
Sarnia—Phone: 519-336-8024
Quebec City—Phone: 418-871-3511
Calgary—Phone: 403-250-9646
Edmonton—Phone: 403-452-8171
Winnipeg—Phone: 204-633-6631
Sudbury—Phone: 705-560-4800
Ottawa—Phone: 613-729-3611
St. John's Nfld.—Phone: 709-754-0300
Mike Long, exec. v.p.—Phone: 514-637-3511
Bob Basilico, eastern region sales mgr.—Phone: 514-637-3511
Bill Tallentire, western region sales mgr.—Phone: 403-250-9646
Martyn Champ, central region sales mgr.—Phone: 416-625-5110

Distributor of headend products, trunk, distribution and drop cable, connectors, passives, construction equipment & subscriber materials for CATV, LAN, MATV & business communication systems.

ANIXTER COMMUNICATIONS

Home Office:
One Concourse Plaza
4711 Golf Rd.
Skokie, IL 60076
Phone: 312-677-2600
Herbert Pruzan, pres. (Seattle)
John Egan, exec. v.p.
Gordon Halverson, v.p., CATV sales
Gene Robinson, v.p., national accounts, CATV
Rich Moburg, v.p., east, Wharton, NJ
Everett Hirsh, v.p., west, Anaheim, CA
Tony Barclay, v.p., south, Carrollton, TX
Ray Gensinger, v.p., purchasing

Branch Offices:

WHARTON, NJ 07885: 321 Richard Mine Rd. Phone: 201-328-0980. Ken Gray, mgr.

ATLANTA, GA 30340: 4303 Pleasantdale Rd. Phone: 404-449-6533. Matt Endsley, mgr.

ELK GROVE VILLAGE, IL 60007: 1301 Morse Ave. Phone: 312-640-1156. Bob Santini, mgr.

ST. LOUIS, MO 63134: 9449 Aerospace Dr. Phone: 314-423-9555. Walt Norman, mgr.

CARROLLTON, TX 75006: 1250 Champion Circle. Phone: 713-674-8035. Tom Aldon, mgr.

AURORA, CO 80011: National Accounts, 14492 E. 33rd Place. Phone: 303-373-9200. Gene Robinson, v.p.

SEATTLE, WA 98188: 18435 Olympic Ave. S, Tukwila Branch. Phone: 206-251-6760. Scott Van Wagner, mgr.

ANAHEIM, CA 92805: 1400 Allec St. Phone: 714-778-4414. Eric Perbohner, mgr.

FAIRBANKS, AK 99701: 1971 Livengood Rd. Phone: 907-456-1815.

ANCHORAGE, AK 99501: 1125 Orca St. Phone: 907-274-8525. Gary Erber, mgr., Alaska operations

TAMPA, FL 33619: 9201 King Palm Dr. Phone: 813-988-7368. Rich Domville, mgr.

Earth stations, antennas, headend equipment, trunk & distribution amplifiers & passives, taps, converters, test equipment, tools & safety equipment, CATV pole line hardware & construction supplies, underground construction materials, strand & lashing wire, coaxial cable, connectors, communication & control cables, wires & terminals.

ANIXTER-PRUZAN CANADA LTD.

2975 Victoria St.
Lachine, Que.
Canada
Phone: 514-637-3511
George Miller, pres.
Ian Clayton, v.p.

Other Offices:

BURNABY, B.C.: 4255-75 Phillips Ave.

MISSISSAUGA, ONT.: 5156 Bradco Blvd.

ST. JOHN'S, NFLD.: 10 Austin St.

DARTMOUTH, N.S.: 10 Wright Ave.

QUEBEC CITY: 775 St. Jean Baptiste, Ancienne Lorette

WINNIPEG, MAN.: 199 Omands Creek Blvd.

SASKATOON, SASK.: 402 47th St., Bay 10

CALGARY, ALTA.: 1155 40th Ave. NE

EDMONTON, ALTA.: 11419 160th St.

SUDBURY, ONT.: 1899 LaSalle Blvd.

Drop, trunk & distribution cable, electronic equipment, passives, connectors, pedestals, heat shrink, converters, drop & pole line hardware, strand & lashing wire, tools & safety equipment.

ANTENNA DEVELOPMENT MANUFACTURERS INC.

Hwy. 67 S
Poplar Bluff, MO 63901
Phone: 314-785-5988

Satellite earth stations.

ANTENNA TECHNOLOGY CORP.

8711 E. Pinnacle Peak Rd.
Scottsdale, AZ 85255
Phone: 602-264-7275
Telex: 165782
Bob Birchler, pres.
Gary S. Hatch, v.p.
Scott Grone, sales
David Stanley, mktg.
Brian Bengston

Gary Hester
Bill Parker
Jeff Witzeman

Eastern Office:

ORLANDO, FL 32809: 895 Central Florida Pkwy. Phone: 305-851-1112

Manufacturer of satellite antennas both single feed prime focus & simulcast multibeam antennas in 3, 5 & 7m sizes, parabolic antennas. Complete satellite headend construction.

ANTENNAS FOR COMMUNICATIONS

334 Cypress Rd.
Ocala, FL 32672
Phone: 904-687-4121

ANTRONIX INC.

4 Lori St.
Monroe Twp.
Spotswood, NJ 08884
Phone: 201-251-6482
TWX: 710-480-5419
Danny Tang, pres.
Annle Tang, v.p.
Huei Pan, chief engineer
Jay Shapson, sales mgr.

CATV set-top converters, block converters, pay TV decoders, amplifiers, multi-tap, splitters, matching transformer, wall plate, connectors, grounding block, pole-line hardware, pay TV security devices & other CATV, MATV, STV, MDS active & passive devices.

ANTRONIX SALES

Gedi Corporate Park
Englishtown, NJ 07226
Phone: 201-446-2626
TWX: 710-480-5419
Jay Shapson, mktg.
Suzanne Gambind, sales
Kate Sirawsky, sales
Linda Lotti, sales
Danny Tang, engineering

CATV drop material, multitaps, converters, broadband amplifiers, MATV, MDS & SMATV products.

ANTSCO CORP.

17 W. Sierra Madre Blvd.
Sierra Madre, CA 91024
Phone: 818-355-2510
Ed Rambeau, pres.

Plastic cable clips, MATV & CATV accessories.

ANZAC

Div. of Adams-Russell Co. Inc.
80 Cambridge St.
Burlington, MA 01803
Phone: 617-273-3333
James J. Connolly, pres.

Microwave components, UHF mixers, directional couplers, power dividers, amplifiers, transformers, VSWR bridges, RF signal processing components.

APACHE PLASTICS

1011 E. Walnut
Santa Ana, CA 92701
Phone: 714-547-5475
Jerry Stoddard, v.p., sales

Offices:

STOCKTON, CA 95205: 2050 E. Fremont. Phone: 209-466-4356

PHOENIX, AZ 85001: 3807 W. Lower Buckeye Rd. Phone: 602-272-7181

Polyethylene plastic products.

ARCOM LABS

Box 6729
Syracuse, NY 13217
Phone: 315-463-8433
Andrew Tresness, pres.
Dominic D'Alfonso, national mgr.
John Jung, sales mgr.

Manufacturers and distributors of CATV drop & passive products.

ARRIFLEX CORP.

500 Route 303
Blauvelt, NY 10913
Phone: 914-353-1400
TWX: 710-575-2624
Fax: 914-425-1250
Volker W. Bahnemann, pres.
Jurgen Schwitzer, technical services mgr.
Charles Davidson, lighting products mgr.

West Coast Office:

BURBANK, CA 91502: 600 N. Victory Blvd.
Phone: 818-841-7070. Bill Russell, west coast sales mgr.

16mm and 35mm film cameras, film camera lenses, HMI & portable lighting, cinejib camera cranes, lightflex.

ARROW FASTENER CO. INC.

271 Mayhill St.
Saddle Brook, NJ 07662
Phone: 201-843-6900
Allan Abrams, pres.
Barry Knispel, v.p.

Stapling tools for installing wiring & cables.

ARTEL COMMUNICATIONS CORP.

Box 100, West Side Station
Worcester, MA 01602
Phone: 617-752-5690
Tad Witkowitz, chief exec. officer
Carl J. Heeder, v.p., finance
Robert C. Rosenbaum, v.p., sales & mktg.
Phillip Wilson, v.p., engineering
Harry Jain, v.p., business development

Fiber optic systems & cables for video, audio & data transmission in STL, ENG/EFP, distribution, HDTV & satellite uplinks/downlinks, computer graphics & CCTV monitoring.

ARTEL SERVICE CORP.

141 Canal St.
Bldg. No. 2
Nashua, NH 03060
Phone: 603-880-1562
G. J. McCulloch, pres.
David A. Zlotek, v.p.

Designs, manufactures, installs & services computer automated CCTV pay-per-view movie systems in hotels.

ARVIN/DIAMOND

Box 200
Lancaster, OH 43130
Phone: 614-756-9222
R. Quinlan, gen. mgr.
Lee Montgomery, CATV sales mgr.
Karl Relter, dir., mktg.

General purpose & high performance radiation-hardened TV cameras for security & general surveillance applications, directional taps, 2-way & 4-way with optional corrosive-resistant finish; AB switches, weather satellite receiver & colorizer systems, video cameras, switching equipment & systems, TV light boxes, test pattern & special slides & opaques for film & live cameras in monochrome.

ASACA/SHIBASOKU CORP. OF AMERICA

12509 Beatrice St.
Los Angeles, CA 90066

Phones: 213-827-7144; 800-423-6347
(sales & service)
Telex: 182089
FAX: 213-306-1382
T. Shigezaki, pres.
Alan R. Davis, v.p.
Kazuo Ezoe, dir., engineering
R. Maefune, operations mgr.
S. Ohya, sales mgr.

Manufacturer of audio & video test & measurement instruments & high resolution color monitors.

ATI

3061A Kingston Court
Marietta, GA 30067
Phones: 404-953-4849; 800-554-3436
Anita Tomberlin, pres.
Charles E. Conner Jr., exec. v.p., sales & mktg.
Mike Dishman, dir., engineering

Converter repair & sales, CATV construction & consulting.

ATLANTIC CABLE DISTRIBUTORS INC.

790 Franklin Ave.
Franklin Lakes, NJ 07417
Phone: 201-891-4539
Jeffrey J. Koonij, pres.
Glenn D. Frank, v.p., distributors, STV field operation
Melvin Green, gen. mgr., construction, CATV field operations

Drop material suppliers for CATV/STV.

ATLAS SOUND

(Div. of American Trading & Production Corp.)
10 Pomeroy Rd.
Parsippany, NJ 07054
Phone: 201-887-7800
Herbert M. Jaffe, v.p. & dir., mktg.
Paul Grote, dir., sales

Microphone (floor, boom & desk) stands, stand accessories & fittings, high frequency & mid-range compression drivers for full-range & monitor loudspeaker systems.

AUDICHRON

3620 Clearview Pkwy.
Atlanta, GA 30340
Phone: 404-455-4890
Telex: 810 757 0175
Charles Graham, pres.
Johnny Johns, v.p.
James S. Fuller, v.p., mktg.
Michael A. Parducci, national sales mgr.
Phyllis McNell, advertising mgr.
Manufacturer of telephone announcement systems.

AUDICO INC.

219 Crossen Ave.
Elk Grove, IL 60007
Phone: 312-640-1030
Telex: 4992690 AUDCO UI
William R. Hinkle, pres.
Norm Deletzke, v.p.

Video (Umatic, VHS & Beta) cassette tape loader, reloader, rewinder, timer & labels, audio cassette loader, rewinder, timer & labels.

AUDI-CORD CORP.

1845 W. Hovey
Normal, IL 61761
Phone: 309-452-9461
Carl L. Martin, pres.

Tape cartridge equipment for broadcast industry.

TELEVISION and CABLE ACTION UPDATES

Weekly updates to provide you with the latest in system and station starts; new licensees, applications and changes.

For information, call (202) 872-9200.

AUDITRONICS INC.

3750 Old Getwell Rd.
Memphis, TN 38118
Phone: 901-362-1350
Telex: 533356
Welton H. Jetton, pres.
William S. Sage, v.p., mfg.
Michael Uhl, sales mgr.
Larry Lamoray, mktg. mgr.

Audio control consoles for production, TV, audio & recording.

AURICON DIVISION

Bach Auricon Corp.
6950 Romaine St.
Hollywood, CA 90038
Phone: 213-462-0931
Walter Bach, pres.

TV transcription and motion picture cameras, 16mm sound-on-film, magnetic & optical, TV newsreel sound-on-film cameras, VTR kinescope recording cameras.

AUTOMATIC DEVICES CO.

2121 S. 12th St.
Allentown, PA 18103
Phone: 215-797-6000
James G. Stine, pres.
Donald Heller, v.p.

Cyclorama tracks, studio lighting tracks.

AUTOMATION TECHNIQUES INC.

1550 N. 105 East Ave.
Tulsa, OK 74116
Phone: 918-836-2585
Ted Anderson, pres.
Ed Covington, v.p.
Helen Haggard, secy.-treas.
Frank Tackett, v.p., mktg.
Gayle Towe, service coordinator
Tom Elmore, technical mgr.
Judy H. Frayser, communications mgr.

Designs, manufactures & sells video automation, signal processing & control equipment, satellite receivers.

AVA ELECTRONICS CORP.

4000 Bridge St.
Drexel Hill, PA 19026
Phone: 215-284-2500
Cable: AVAELEC
Mario Rafalin, pres.
William Cooper, sales mgr.
Dominic A. Mirenda, mktg. mgr.

Manufacturer of coaxial connectors, adaptors, cable assemblies.

AVANTEK INC.

(Telecommunications Div.)
481 Cottonwood Dr.
Mipitas, CA 95035-7492
Phone: 408-946-3080
TWX: 910-338-2206
E. Oran Brigham, pres.
Robert C. Corrao, gen. mgr.
John F. Locke, sales mgr.

Satellite video receiving systems, integrated LNA/downconverters, line drive amplifiers, GaS FET LNAs, power dividers, low noise CARS band amplifiers.

BACKGROUND ENGINEERS INC.

1213 Flower St.
Glendale, CA 91201
Phone: 818-500-0454
W. S. Tillisch, pres.
Steven A. North, v.p.
Robert Voges, secy.

Leases & sells large screen film & video projection equipment & screens.

BALD MOUNTAIN LAB

230 Bellevue Rd.
Troy, NY 12180
Phone: 518-279-9753
Robert S. Henry, owner

Two-tone EBS systems, audio step generators, digital decibel meters.

BARDWELL & McALISTER INC.

7051 Santa Monica Blvd.
Hollywood, CA 90038
Phone: 213-466-9361
Arthur Florman, pres.
John Strong, v.p.
Sharon Evans, sales mgr.

Manufacturer & distributor of a complete range of lighting equipment, grip equipment & accessories.

B & B TOWERS

Box AD
Ajo, AZ 85321
Phone: 602-287-7015
Gregory B. Blow, pres.
Clay Blanco, v.p.
Lonell Blow, secy.-treas.

Manufacturer of steel towers for microwave, radio & TV broadcasting.

JOHN F. BEASLEY CONSTRUCTION CO.

1600 Mercantile Bank Bldg.
Dallas, TX 75201
Phone: 214-741-3228
B. L. Landfair, pres.
Eugene F. Pribyla, exec. v.p.
G. D. Bailey, v.p., field operator

BELAR ELECTRONICS LABORATORY INC.

Lancaster Ave. at Dorset
Devon, PA 19333
Phone: 215-687-5550
Arno M. Meyer, pres.
Harry Larkin, v.p., mktg.

Manufacturer of modulation & frequency monitors for AM, FM stereo, SCA & TV stereo broadcast.

BELDEN ELECTRONIC WIRE & CABLE

Box 1980
Richmond, IN 47374
Phone: 317-983-5200
Roger Cornett, v.p., electronic wire & cable
Ronald L. Stier, dir., mktg.
Phil Pennington, CATV sales mgr.
Bill Donahoe, gen. sales mgr.

BELDEN CORP. (Electronic Div.) —See Belden Electronic Wire & Cable.

BENNER-NAWMAN INC.

3070 Bay Vista Court
A-1

Manufacturers & Suppliers

Benicia, CA 94510
Phone: 707-746-0500
TWX: 510-745-5005
William O. McKenna, pres.
Edward R. Kientz, v.p., operations & planning
Mel R. Kientz, mktg. dir.
P. A. Richards, treas.

Manufacturer of interior & exterior terminal service boxes, cable cutters & specialty tools.

BERKELEY VARITRONICS SYSTEMS INC.
3 Price Dr.
Edison, NJ 08817
Phone: 201-985-0406
Gary Schober, pres.
C. R. Nahmias, dir., programming

Manufacturer of computerized pay-per-view monitoring system for MATV/CATV field & TV scrambling systems. Contract design & consultant engineering.

CHARLES BESELER CO.
8 Fernwood Rd.
Florham Park, NJ 07932
Phone: 201-822-1000
M. F. Myers, v.p.

Overhead & slide projectors for transmission & effects, video film recorders, slide duplicators, lenses for use in large screen projections.

BESTON/McINNIS-SKINNER
Box 937
Olathe, KS 66061
Phone: 913-764-1900
Bernie J. Lipari, pres.
Don MacClymont, v.p.
Bob Barnes, mktg.

Manufacturer & distributor of character generators for titling, messages, wire services & weather information, remotely addressable audio/video switcher & 1200 baud data communications network, programmable switchers by tone & time, electronic newsroom equipment including prompting.

BIDDLE INSTRUMENTS
510 Township Line Rd.
Blue Bell, PA 19422
Phone: 215-646-9200
R. S. Kennedy, v.p., mktg.
R. E. Voeks, advertising mgr.

Manufacturers of electrical testing & precision measuring instruments.

BIRD ELECTRONIC CORP.
30303 Aurora Rd.
Cleveland (Solon), OH 44139
Phone: 216-248-1200
J. Conway, pres.
Bruce Bird, exec. v.p.
W. L. Yochum, v.p., sales
R. Chakerian, engineering mgr.

Instruments & components for RF power measurement, 25-mw to 250-kw wattmeters, 2 watt to 80-kw UHF & VHF loads & attenuators, RF power & VSWR monitors, high power coaxial filters, couplers & filter-couplers, coax switches, RF power sensors for transmitters, digital RF calorimeters.

BISHOP ELECTRIC
(Subsidiary of Plymouth Rubber Co. Inc.)
Box 526
Boston, MA 02136
Phone: 617-364-6040
Telex: 94-8661

Manufacturer of insulating & jacketing tapes.

BIW CABLE SYSTEMS INC.
65 Bay St.
Boston, MA 02125
Phone: 617-265-2102
Eli Manchester Jr., pres.
Therese Maynard, mktg. mgr., broadcast products
John Kaercher, national sales mgr.

Connector Systems Div.:
SANTA ROSA, CA 95401: 500 Tesconi Circle, Phone: 707-523-2300. John Hathaway, v.p. & gen. mgr.

Manufacturers of camera & VTR cables & assemblies, triax cables, connectors & fiber optic cables. Repairs for cables & assemblies.

BLONDER-TONGUE LABORATORIES INC.
One Jake Brown Rd.
Old Bridge, NJ 08857
Phone: 201-679-4000
Isaac S. Blonder, chmn.
Ben H. Tongue, pres.
Martin Siskel, v.p., manufacturing
Glenn H. Tongue, v.p., mktg.

TV signal distribution equipment, custom CATV headends, modulators, signal processors, preamplifiers & antennas.

BOGNER BROADCAST EQUIPMENT CORP.
401 Railroad Ave.
Westbury, NY 11590
Phone: 516-997-7800
Leonard H. Kling, pres.
Richard D. Bogner, technical dir.
Steve Weinstein, mktg.

Manufacturer of directional & omnidirectional, horizontally & circularly polarized TV transmitting antennas for VHF, UHF, MDS & ITFS. 800-900 MHz mobile radio base station antennas.

B-OPTICAL INC.
511 9th St. N
St. Petersburg, FL 33701
Phone: 813-823-7669
Ron Libert, dir., mktg.

Projection TV & satellite antenna systems.

LARRY BORSON CO.
9461 Canfield Dr.
La Habra, CA 90631
Phone: 213-697-6852
Larry Borson, pres.

Distributor of aerial construction supplies. Cable lasher repair service.

ROBERT BOSCH CORP.
Video Equipment Div.
2300 South 2300 West
Box 31816
Salt Lake City, UT 84131
Phones: 801-972-8000; 801-972-6304 (after hours)
Teletype: 801-972-8000 (ext. 324)
Cliff Eggine, pres.
Erich Zipse, v.p., operations
A. R. Pignoni, v.p., new product development
J. Vincent, v.p., mfg.
Diezmar Zieger, v.p., mktg.
Donald K. McCauley, v.p., finance

Manufacturer & distributor of professional broadcast video equipment.

BRAD CABLE ELECTRONICS INC.
1023 State St.
Schenectady, NY 12301
Phones: 518-382-8000; 800-382-2723
Telex: 11-710-442-2881-BRADSCH
Ben E. Price, pres.
James F. D'Allaird, v.p.

Robert R. Price, v.p., sales

Branch Facilities:
FIFE, WA 98434: 4630 Pacific Hwy. East, Suite B-7. Phone: 206-922-9011

TAMPA, FL 33619: 9325 Bay Plaza Blvd., Suite 209. Phone: 813-623-1721

Full CATV converter, line equipment, headend & test equipment service. Buying & selling of new, used & re-manufactured converters. Research & development services.

THE BRICKYARD LTD.
Box 1752
Salt Lake City, UT 84110
Phone: 801-363-3757
Kent F. Johnson, pres. & gen. mgr.
S. S. Johnson, v.p.
L. Dee Johnson, sales & rentals

Motion picture & television producers, producers services, studio equipment mfg., motion picture & television production equipment, sales & rentals.

BROADBAND ENGINEERING INC.
1311 Commerce Lane
Jupiter, FL 33458
Phones: 305-747-5000; 800-327-6690
Telex: 883337
William H. Ellis, pres.
Leo C. Wise, v.p.
Sherwood Hawley, national sales mgr.

Manufacturer of amplifiers for CATV, SMATV and data networking; replacement electronics for system upgrades; replacement components.

BROADCAST ELECTRONICS INC.
4100 N. 24th St.
Quincy, IL 62305
Phone: 217-224-9600
Telex: 250142
Cable: BROADCAST
Lawrence J. Cervon, pres.
Curtis I. Kring, v.p., mktg.
Tim Bealor, audio products mgr.
E. L. Corujo, international sales mgr.

Manufacturer of single & multiple deck cartridge machines available in mono or stereo version, audio mixing consoles, 5, 8 & 10 channel mono or stereo versions, microprocessor control program automation systems, FM transmitters, AM & FM exciters, TV stereo generators, studio equipment.

BROADCAST EQUIPMENT LEASING CO.
(Div. of Anchor Leasing Corp.)
7 Wood St.
Pittsburgh, PA 15222
Phone: 412-765-0690
James H. Rich, pres.
Charles G. Williams Jr., v.p.

Lease all necessary equipment to build or operate CATV systems from cable to origination equipment.

BROOKS PRODUCTS INC.
Box 4488
El Monte, CA 91734
Phone: 213-443-3017

Precast concrete & plastic specialties, meter & valve boxes, electrical pull & CATV boxes, manholes, vaults.

BROWN ELECTRONICS
Artemus Rd.
Barbourville, KY 40906
Phone: 606-546-5231
Dwight L. Brown, gen. mgr.

Surge protectors for CATV, microwave, TV receivers & all related AC voltage devices in the TV field.

BRUEL & KJAER INSTRUMENTS INC.
185 Forest St.
Marlborough, MA 01752
Phone: 617-481-7000
Telex: 710-347-1187
W. van Barneveld

Manufactures, distributes & repairs precision sound level meters, studio microphones, electro acoustic measurement equipment, data analysis instrumentation.

THE BTX CORP.
75 Wiggins Ave.
Bedford, MA 01730
Phone: 617-275-1420
Telex: 95-1887
Robert MacCormack, pres.
Michael L. Sipsey, v.p., mktg.
Serge J. Gravel, v.p., sales
Michael Padovano, dir., mktg.
Gordon Housworth, dir., European mktg.

Designs, manufactures & markets time code, synchronization, audio editing & automation systems for video & audio editing.

BUDCO INC.
4910 E. Admiral Place
Tulsa, OK 74115
Phones: 918-836-3111; 800-331-2246 (outside OK)
D. Nicholas Allen, pres.
David L. Allen, sales & mktg. mgr.

Distributor of taplocks, single digit tags, panel tags, marking & identification products, security seals, barrel locks & retrofitting devices. Manufacturer of construction & installation equipment for the CATV industry.

BURLINGTON AUDIO TAPES INC.
106 Mott St.
Oceanside, NY 11572
Phones: 516-678-4414; 800-331-3191
Ruth Schwartz, pres.
Rudy Schwartz, v.p.
David Schwartz, dir., mktg.
Jan Schwartz, cassette duplication mgr.

Distributor of audio & video tapes, blank reels & boxes, carts & cassettes, accessories.

B-W LIGHTING SYSTEMS
7610 E. 46th St.
Box 470162
Tulsa, OK 74147-0162
Phones: 918-664-1111 (OK); 800-331-6042
Wally Whaling, gen. mgr.
W. Blair Powell, sales mgr.

Manufacturer & distributor of studio lighting equipment for TV & theatre.

CABLE CONVERTER SERVICES CORP.
Box 407
54 E. Market St.
Spencer, IN 47460
Phone: 812-829-4833
J. Wright, pres.

Repair & reconditioning of cable converters & line equipment.

CABLEDATA
3200 Arden Way
Sacramento, CA 95825
Phone: 916-636-4500
Robert Mathews, pres.
Ray Matteson, v.p., sales

Subscriber management information systems for cable TV.

CABLE GRAPHIC SCIENCES

12345 Lake City Way NE
Seattle, WA 98125
Phone: 206-622-1888
Gloria Doyle, pres.
Ken Doyle, v.p.

Manufacturer of micro computer based character generators & teleprompters.

CABLE-LOCK CONNECTORS LTD.

4272 Weston Rd.
Weston, Ont. M9L 1W9
Canada
Phone: 416-741-7678
Telex: 065-27180
Carl Watzek, pres.

Coaxial connectors & accessories for cable TV, MATV & TV.

CABLE POWER INC.

14860 N.E. 95th
Redmond, WA 98052
Phone: 206-882-2304
Telex: TLX-38-3228
Charles Evans, pres.
Werner Kraljcek, v.p.

Manufacturer of standby power supplies.

CABLE SERVICES CO. INC.

2113 Marydale Ave.
Williamsport, PA 17701-1498
Phone: 717-323-8518
John B. Roskowski, pres.
George Ferguson, Harry Wahl, John Kurpinski, Joe Rakoski, CATV sales

CATV construction (aerial & underground) & equipment. Strand mapping, system engineering & repair services.

CABLE SPINNING EQUIPMENT CO.

Box 248
100 West Central
New London, MN 56273
Phones: 612-354-2081; 612-354-2000
Curt Sampson, pres.
Wendell Dietrich, v.p.
Lyle Knutson, sales mgr.

Complete line of products for CATV & telephone construction industries including spinners, tools, wire & electronics; repair services.

CABLE SYSTEM SURVEY CO.

17 Peddler's Row
Newark, DE 19702
Phone: 302-368-2436
Thomas N. Tetreault, pres.

Provides graphic, drafting & CATV technical services for CATV operating companies & contractors.

CABLETEK

Box 11908
Lexington, KY 40578
Phone: 606-259-1366
Warren Crane, pres.
Norman L. Johnson, v.p., sales

Computer service for the CATV industry. On site computers & remote service, including on-line & remote batch systems.

CABLETEK PRODUCTS INC.

129 S. Abbe Rd.
Elyria, OH 44035
Phones: 216-365-2487; 216-365-3889
Stan Leonowich, pres.
Lynn Bailey, v.p.
William Holloway, gen. mgr.

Manufacturer of tools & hardware for CATV industry.

CABLE TV SUPPLY CO. INC.

10801 National Blvd.
Suite 606
Los Angeles, CA 90064
Phone: 213-202-2746
Telex: 18-1975
George Acker, chmn.
Mark A. Engler, pres.
William Krempasky, v.p., sales
Fred Bergamo, v.p., finance
Paul Acker, dir., mktg.

Warehouse locations:

LOS ANGELES, CA: Phone: 213-202-2700

ATLANTA, GA: Phone: 404-981-9220

HOUSTON, TX: Phone: 713-681-6141

CINNAMINSON, NJ: Phone: 609-829-0100

CHICAGO, IL: Phone: 312-543-9800

DALLAS/FORT WORTH, TX: Phone: 817-640-0912

CLEVELAND, OH: Phone: 216-526-0919

BOSTON, MA: Phone: 617-938-1221

DENVER, CO: Phone: 303-922-4589

Distributes materials to build & maintain CATV, SMATV & TVRO systems, electronics products & satellite communications products. Designs, fabricates & installs headends.

CABLEWAVE SYSTEMS INC.

60 Oodge Ave.
North Haven, CT 06473
Phone: 203-239-3311
TWX: 710-465-0244
George Glgas, exec. v.p.
Ken Robinson, v.p., sales & mktg.
William P. Meola, national sales mgr.

Manufacturer of transmission line & waveguide antenna feed systems, microwave & microwave parabolic antennas & pressurization equipment.

CAOCO INC.

2706 National Circle
Garland, TX 75041
Phone: 214-271-3651
Joseph P. Driscoll, chmn.
William T. Barnhart Jr., pres.
James Austin, chief engineer
Clayton McIntire, v.p.
Jeanette Magee, v.p., sales
Carl Fors, national sales mgr.

Manufacturers of complete CATV headends including turnkey headends & custom antenna design, modulators & processors; cable equipment for hotels, motels, hospitals & public assistance housing.

CAMBRIDGE PRODUCTS

(Div. of TRIDEX)
244 Woodland Ave.
Bloomfield, CT 06002
Phone: 203-243-1761
Alan Horowitz, pres.

Complete line of CATV F fittings.

THE CAMERA MART INC.

456 W. 55th St.
New York, NY 10019
Phone: 212-757-6977
Telex: 275619
Samuel Hyman, pres.
Paul Meistrich, first exec. v.p.
Shimon Ben-Dor, exec. v.p.
Jeffrey A. Wohl, exec. v.p.
Leo Rosenberg, sr. v.p.
Sheldon Brown, v.p.
Herbert Browning, v.p.
Ana Sagastegui, international sales

Shimon Ben-Dor, service mgr.
Lazlo Denes, Jean Yacobelis & Quentin Nelson, video sales engineers

Branch Offices:

LIVERPOOL, NY 13088: 304 First St.
Phone: 315-457-3703. Dean Leeson, video sales engineer.

EVANSVILLE, IN 47715: 825 Royal Ave.
Phone: 812-476-6327. Joe Julian, mid-western regional mgr.

HUNTINGTON BEACH, CA 92647: 16783 Beach Blvd. Phone: 714-841-4397. John Duggin, western regional mgr.

Sales, service & rental of broadcast quality Industrial & support equipment.

CANON U.S.A. INC.

(Optics Div.)
One Canon Plaza
Lake Success, NY 11042
Phone: 516-488-6700
Telex: 96-1333
Fujio Mitarai, pres.
Jack Keyes, v.p.
Ted Sakurai, dir.
Jim Wolfe, regional sales mgr., New York
Todd Okugawa, national engineering mgr.
Kenji Saotome, sales mgr., south/south-west
Bob Low, regional sales mgr., Los Angeles
Nick Yoshida, regional sales mgr., west coast

Manufacturer of various lenses for CCTV & broadcast TV use.

CAPITOL MAGNETIC PRODUCTS

6902 Sunset Blvd.
Hollywood, CA 90028
Phone: 213-461-2701
D. White, pres.
L. Hockemeyer, v.p., national sales
J. Apsitis, v.p., mktg.

Broadcast cartridges.

CAPSCAN CABLE CO.

Halls Mill Rd.
Box 36
Adelphia, NJ 07710
Phones: 201-462-8700; 800-222-5388
Jack Forde, exec. v.p. & gen. mgr.
Kevin Lynch, v.p., operations
Jack Arbutnott, v.p., engineering

Manufacturer of coaxial cable & standby power supplies.

CARLTON INTERNATIONAL MANUFACTURING

1509 Central Park Dr.
Hurst, TX 76053-7491
Phones: 817-284-5144; 800-255-9311
Carlton Williamson, pres.
Judith Williamson, v.p.

Manufactures & markets complete underground boring systems, plus complete parts dept. for all bits & reamers for system.

CAROL CABLE CO./ELECTRONIC DIV.

249 Roosevelt Ave.
Pawtucket, RI 02860
Phone: 401-724-9605
Telex: 92-7750
Lee Bonoff, pres.
Bob Snyder, sr. v.p.
Norm Cresci, v.p., sales
Mike Cunningham, advertising mgr.
Alan Souza, product mgr.

Manufactures multi-conductor shielded-unshielded audio, communication & computer cable.

CAROLINA SATELLITE

5508-A Old White Forest Rd.
Raleigh, NC 27609
Phone: 919-876-0988

All satellite equipment, sales, service & installation.

CARSON INDUSTRIES INC.

1925 A St.
Box 177
La Verne, CA 91750
Phones: 714-596-1988; 818-332-6225
Valerie E. Beutler, advertising coordinator

Structural plastic molders & distributors of plastic underground flush-mount boxes used for taps, amplifiers, splitters, splices, line extenders & street crossings; lightweight, various sizes.

CASCO CATV SERVICES

1819 North Creek Circle
Alpharetta, GA 30201
Phone: 404-475-3192
Jud Williams, owner

Repairs cable TV distribution equipment.

J. I. CASE CO.

700 State St.
Racine, WI 53404
Phone: 414-636-6011
R. R. Scholl, gen. sales mgr.

CATEL TELECOMMUNICATIONS

4800 Patrick Henry Dr.
Santa Clara, CA 95054
Phone: 408-988-7722
TWX: 910-338-2263
Frank Genocchio, pres.
Tom Olson, v.p., engineering
George Benton, v.p., sales/mktg.
Elizabeth Holthofer, mgr., mktg. services
Richard G. Old, sales mgr., CATV
Wendell Woody, sales mgr., CCTV

Manufacturer of products for processing off-air, local origination & satellite delivered signals for cable FM services. Fiber optics multiplexing & transmission equipment.

CATERPILLAR TRACTOR CO.

(Engine Div.)
100 N.E. Adams
Peoria, IL 61629
Phone: 309-675-1000
J. J. Short, mgr., engine div. sales dept.

Diesel & natural gas generator sets for stand-by or prime power.

CATV SERVICES INC.

3270 Seldon Court
No. 5
Fremont, CA 94539
Phones: 800-227-3152 (CA); 800-227-1200 (outside CA)
Richard C. Richmond, pres.
Denis Sette, salesman, north CA
Rick Tuttle, salesman, south CA

Distributors & manufacturers representative for new & used CATV & pay TV equipment, including amplifiers, cable, conduit, pedestals, connectors & passives. Buys, sells & repairs CATV equipment.

C-COR ELECTRONICS INC.

60 Decibel Rd.
State College, PA 16801
Phones: 814-238-2461; 800-233-2287 (outside PA)
Telex: 510-670-3513
James R. Palmer, chmn.
Richard E. Perry, pres.
J. Joseph Howe, v.p.
John A. Hastings, dir. of sales
Joseph R. Tanfani, controller

Manufacturers & Suppliers

Manufacturer of broadband distribution & headend equipment for data communications & CATV systems; system design, technical services & training.

CECO COMMUNICATIONS INC.

2115 Ave. X
Brooklyn, NY 11235
Phones: 212-646-6300; 800-221-0860
Lewis Levenson, pres.
Hugh Mullins, bcstg. mgr.
Tony Ianna, bcstg. sales

Distributor of camera & transmitting tubes, transistors, semiconductors & related bcstg. & video equipment.

CEI TECHNOLOGY

880 Maude Ave.
Mountain View, CA 94043
Phone: 415-969-1910
A. K. Jensen, pres.
Andrew Mellows & C. Headley, v.p.s

Sales, refurbishing & repair of broadcast & industrial TV cameras.

CELWAVE

Rte. 79
Marlboro, NJ 07746
Phone: 201-462-1880

Sales Offices:

Marlboro, NJ; Schaumburg, IL; Phoenix, AZ; Leesburg, FL; Hillerod, Denmark

Manufactures & markets rigid transmission line & accessories, FM broadcast antennas, directional couplers & low pass filters.

CENTER VIDEO CENTER INC.

5565 N. Elston Ave.
Chicago, IL 60630
Phones: 312-637-1600 (IL); 800-621-4354 (outside IL)
Edward L. Sussman, pres.
Stephen B. Rudolph, v.p.
Jeff Sussman, sales mgr.
Diane Giancaspro, mktg. mgr.
Mark Hoffmann, rental mgr.
Ray McCollim, chief engineer

Sales, leasing, rental & service of industrial & commercial video equipment.

CENTRAL DYNAMICS CORP. —See Central Dynamics Ltd.

CENTRAL DYNAMICS LTD.

147 Hymus Blvd.
Pointe Claire, Que. H9R 1G1
Canada H9R 1G1
Phone: 514-697-0810
TWX: 610-422-3906
Telex: 05-821506
Arden C. Boland, chmn. of board
Peter O. Brackett, pres.
Brian Tee, v.p.
Emil Lurlon, dir., international sales
Ian Pullon, coordinator, sales & mktg.

Office:

WEST HILL, ONT. M1C 2A8 CANADA:
Phone: 416-446-1543. Bob Smith, regional sales mgr.

U.S. Offices—Central Dynamics Corp.:

NORTH HOLLYWOOD, CA 91604: 3760 Cahuenga Blvd. W. Phone: 818-766-8185.
TWX: 910-499-2653. Jim Morrison, regional sales mgr.

Manufactures TV broadcasting equipment.

CENTRO CORP.

9516 Chesapeake Dr.
San Diego, CA 92123
Phone: 714-560-1578
Darrell Wenhardt, sr. v.p.
Fred Powers, v.p.

Manufacturer of mobile ENG/EFP/SNG vehicles, studio/post production & broadcast facilities design & construction & teleconferencing systems.

CENTURY PRECISION OPTICS

10713 Burbank Blvd.
North Hollywood, CA 91601
Phone: 818-766-3715
Telex: 66-2419
Steven E. Manios, pres.
William J. Turner, v.p.
Jeff Giordano, v.p., sales

Lenses, lens accessories, lens service custom optical equipment for video & film cameras.

CENTURY III ELECTRONICS INC.

1580 Rand Ave.
Vancouver, B.C. V6P 3G2
Canada
Phone: 604-263-0911
Merv L. Hussack, pres.
Larry Fry, v.p. & gen. mgr., U.S. operations
Charlie Hawson, v.p. & gen. mgr., Canadian operations
R. Solomon, v.p., research & development
R. Belz, controller
V. Tarbuton, U.S. engineering

U.S. Operations:

BREA, CA 92621: 610 Neptune Ave. Phone: 714-671-2800

Eastern U.S.:

ATLANTA, GA 30340: 530 Pleasantdale Rd. Phone: 404-441-0411

Feed-forward superlineer trunk amplifiers with optional microprocessor status-monitoring system, addressable wall plates, trunk, mini-trunk, distribution & apartment amplifiers, aerial & pedestal multi taps, line splitters & couplers, power supplies, FM processors & preamplifiers, distributors of coaxial cables, connectors & pedestals.

CETEC ANTENNAS

6939 Power Inn Rd.
Sacramento, CA 95828
Phone: 916-383-1177
Telex: 377-321
James E. Oliver, v.p. & gen. mgr.
Bill Cunningham, TV products mgr.
Edward Fitzgerald, FM products mgr.

Manufacturer & distributor of TV & FM transmitting antennas & accessories.

CETEC GAUSS

9130 Glenoaks Blvd.
Sun Valley, CA 91352
Phone: 213-875-1900
W. M. Fujl, pres.
J. R. Williams, exec. v.p.
M. Gessaro, controller

Manufacturer of high-speed tape duplicators, precision loudspeakers & systems.

CETEC VEGA

9900 Baldwin Place
El Monte, CA 91731
Phone: 818-442-0782
TWX: 910-587-3539
Gary J. Stanfill, pres.
Kenneth M. Bourne, dir., mktg.
Paul Baughman, national sales mgr. (wireless)
Gene Johnson, national sales mgr. (signaling)

Manufacturer of remote control & alarm/status-monitoring systems, tone signaling equipment, wireless microphones & wireless intercom systems.

A. B. CHANCE CO.

(Subsidiary of Emerson Electric Co.)
210 N. Allen St.
Centralia, MO 65240
Phone: 314-682-5521
Telex: 447410
Leif Lomo, pres.
Rich Prusiewicz, v.p., sales
Jim Mullen, v.p., mktg.
Al Knepper, v.p., distribution

Earth anchors, pole line hardware, safety guy guards, deadend guy grips, tools, etc.

CHANNELL COMMERCIAL CORP.

620 W. Foothill Blvd.
Glendora, CA 91740
Phone: 213-963-1694; 818-963-1694;
800-423-1863
Telex: 670-368
William H. Channell Sr., pres.
William H. Channell Jr., v.p.

Manufacturer of air & water tight enclosures, low profile housings, coax-cablecon & grade level vaults.

CHANNEL MASTER

(Division of Avnet Inc.)
Box 1416
Industrial Park Dr.
Smithfield, NC 27577
Phone: 919-934-9711
Fax: 919-934-0380
Syl Herlihy, pres.
Richard Deutsch, exec. v.p.
Clarence Goebel, national sales mgr.
Richard Derrrenbacher, mktg. mgr.

Manufacturer of television reception equipment for commercial & residential use.

CHANNELMATIC INC.

821 Tavern Rd.
Alpine, CA 92001
Phone: 619-445-2691
Bill Killion, pres.
Tom Walsh, v.p., operations
Dwain Keller, mktg. mgr.
Vern Bertrand, sales mgr.

Manufacturer of audio & video distribution & switching, remote control tone systems, custom microprocessor control systems, video cassette changer & automation.

THE CHARLES MACHINE WORKS INC.

Box 66
Perry, OK 73077
Phone: 405-336-4402
TWX: 910-830-6580
Edwin Malzahn, pres.
Jim Roth, v.p.
Paul Rogers, domestic sales mgr.
Bill Haynes, dir. of mktg.
Jarrett Cowden, mgr. of advertising & mktg. research

Manufacturer of light & underground construction equipment.

CHOMERICS INC.

77 Dragon Court
Woburn, MA 01888
Phone: 617-935-4850
R. F. Jasse, chmn.
F. Anderson, pres.
R. Seeger, dir., research & development
J. Lane, treas.

Cable splice shields, EMI/RFI & waveguide gaskets, conductive compounds.

CHRISTIE ELECTRIC CORP.

20665 Manhattan Place
Torrance, CA 90501
Phones: 213-320-0808; 800-421-2955
TWX: 910-349-6260
Tom Christie, pres.
Fred Benjamin, sr. v.p.

Betty Trenberth, sales mgr.

Reflex-20 20 minute burping chargers & super nicad battery pack; CASP-1 charger, analyzer, sequencer & programmable power supply; maxERASE-16B bulk tape degausser.

CHRONO-LOG CORP.

2 W. Park Rd.
Havertown, PA 19083
Phone: 215-853-1130
Telex: 831579
A. Freilich, pres.
David Biberman, sales & mktg. mgr.

Manufacturer of digital timing instruments.

CHYRON CORP.

265 Spagnoli Rd.
Melville, NY 11747
Phone: 516-249-3296
Telex: 144522
Joseph Scheuer, pres.
Paul Rozzini, v.p.
David Buckler, v.p., sales
Lawrence Mincer, dir., mktg.

Graphics & character generators.

CHYRON VIDEO PRODUCTS —See Chyron Corp.

CINEMA PRODUCTS CORP.

2037 Granville Ave.
Los Angeles, CA 90025
Phones: 213-478-0711; 213-477-1972
Telex: 69-1339
Ed DiGiulio, pres.
Bob Auguste, v.p.
Ed Clare, v.p., mktg. & plant mgr.
Peter Waldeck, v.p., international mktg.
Jesse Garfield, domestic sales mgr.

Manufacturers of film & video equipment & support products.

CINE 60 INC.

630 9th Ave.
New York, NY 10036
Phone: 212-586-8782
Telex: 6973262
Paul Wildum, pres.
Don F. Clivtillo, sales & mktg. mgr.
Robert Kabo, gen. mgr.

West Coast Office:

HOLLYWOOD, CA 90038: 1050 Cahuenga Blvd. Phone: 213-461-3046

Manufacturer of nickel-cadmium battery powerbelts, powerpaks, fast chargers, light kits, camera & VTR accessories & cable.

CIPHER DIGITAL INC.

5734 Industry Lane
Box 170
Frederick, MD 21701
Phone: 301-663-8551
Roland Wett, pres.
Miles M. Circo, v.p.
Walter Hickman, sales

Manufacturers of SMPTE time code generators, readers, translators & video character generators, inserters. Units configured for portable & in-house utilization.

CLARTEC CORP.

6160 Bartmer Ave.
St. Louis, MO 63133
Phone: 314-726-6682
Bill Haack, pres.

TV/FM antenna accessories for CATV & MATV, wall plates, wall taps, coaxial connectors, matching transformers, couplers, splitters & splicers.

CMX CORP.

3303 Scott Blvd.
Santa Clara, CA 95050
Phone: 408-988-2000
Sam Goodman, chmn. & pres.
Lawrence Welland, v.p., mktg.
George Covloneio, dir., national sales
George Cotroneio, national sales dir.
Gary Schultz, product mgr.

CMX Euroservice:

AMSTERDAM, THE NETHERLANDS:
Rivierstaete, Post Bus 7000, 1007 MA.
Phones: 20-42-1198; 20-42-1207. David
Orr, regional mgr., Europe, Middle East &
Africa; Graham Taylor, technical support

Computer assisted videotape editing systems.

COHU INC.

(Electronics Div.)
5725 Keamy Villa Rd.
Box 85623
San Diego, CA 92138
Phone: 619-277-6700
Telex: 910-355-1244
James M. Brown, pres.
John R. Foster, mktg. mgr.
Hal Winter, national sales mgr.
E. H. Crow, engineering mgr.

Manufacturer of high performance CCTV cameras, systems & accessories.

COIL AMERICAN TECHNOLOGY CO.

4902 Tollview Dr.
Rolling Meadows, IL 60008
Phone: 312-398-6774
Telex: 910-687-3375
Joe Charles, pres.
Roger Scommegna, product mgr.

Manufacturer of pedestals, aerial brackets, test equipment, taps, power supplies, apartment house boxes & standby power supplies.

COLORADO VIDEO INC.

Box 928
Boulder, CO 80306
Phone: 303-444-3972
Glen Southworth, pres.
Clarence Elliot, gen. mgr.
Jim Dole, sales mgr.
John Sparks, sr. engineer

Manufacturer of TV to computer interface equipment, video analyzers, video bandwidth compression & communications equipment, TV test equipment, freeze frame TV used with 10 kHz audio.

COLORMAX ELECTRONIC CORP.

180 Northfield Ave.
Bldg. 409
Raritan Industrial Center
Edison, NJ 08837
Phones: 800-631-5948; 201-225-0106 (NJ)
Sakae F. Chang, pres.

Closed-caption systems for the hearing impaired, set-top converters, remote control converters, coaxial relay A/B switches, single & dual cable input splitters, directional taps, matching transformers, distribution amplifiers (U/V/FM) & other CATV & MATV devices, computer software, cable system management & accounting software.

COLORTRAN INC.

1015 Chestnut St.
Burbank, CA 91506
Phone: 213-843-1200
K. L. Boyd, pres.
William Lieuto Jr., sr. v.p., sales
Charles Cambuzzi, mktg. mgr., TV & video

Manufacturers & distributors of entertainment lighting, support equipment, dimming & control equipment & systems.

COLUMBIA ELECTRONIC CABLES

249 Roosevelt Ave.
Pawtucket, RI 02862
Phone: 401-724-9605
Norman L. Cresci, v.p., sales & mktg.

Manufacturers of wire & cable, including TV lead-in & coaxial cable.

COMARK COMMUNICATIONS INC.

International Headquarters:
Rte. 309 & Advance Lane
Box 506
Colmar, PA 18915
Phone: 215-822-0777
Telex: 84-6075
Richard Fiore Sr., chmn.
Nat Ostroff, pres.
Stuart M. Kravitz, dir., mktg.

Manufacturer & distributor of high & medium power broadcast transmitters, RF transmission lines & components.

COMMUNICATIONS CONSTRUCTION GROUP INC.

319-J Westtown Rd.
Box 1538
West Chester, PA 19380
Phone: 215-269-1946
George Tamasi, pres.
Tom Polis, exec. v.p.

Suppliers of complete turnkey systems; strand mapping, make ready, design & mapping, aerial & underground construction, field & systems engineering, materials & financial assistance.

COMM-WEST

(Communications West Inc.)
Box 255321
Sacramento, CA 95865
Phone: 916-332-8700
Chuck Dort, pres.

Manufacturers representatives of broadcast & communications equipment, communications (transmitting) site space rental.

COMPREHENSIVE SERVICE AUDIO VISUAL INC.

Box 881
Times Square Station
New York, NY 10036
Phone: 212-586-6161
J. T. Dougherty, exec. v.p.

Video & audio adapters, connectors, cables, multi-pin assemblies, video maintenance supplies, shipping & carrying cases, video furniture, studio supplies, videotape & accessories, lighting & accessories, test charts, film supplies, reels & cans, fiber & plastic shipping cases, editorial supplies, film leader & storage cabinets. Equipment for rent & sale.

COMPREHENSIVE VIDEO SUPPLY CORP.

148 Veterans Dr.
Northvale, NJ 07647
Phones: 201-767-7990 (NJ); 800-526-0242
Telex: 135139
Jules Leni, pres.
Stephen Godfrey, western sales mgr.
Michael Schimmel, eastern sales mgr.
Art Kramer, dir., product development
Harvey Bass, v.p., sales/mktg.
Lori Marrie, mktg. communications mgr.

Distributor of professional video supplies & accessories.

VIDEO WEEK

The weekly news service covering cable TV, subscription TV, satellite-to-home broadcasting, videocassettes, videodiscs, videogames and home computer entertainment.

For information, call (202) 872-9200.

COMQUIP

630 9th Ave.
New York, NY 10036
Phone: 212-582-1520
John Schlageter, pres. & gen. mgr.

Reconditioned motion picture, telecine & video equipment.

COMREX CORP.

60 Union Ave.
Box 269
Sudbury, MA 01776
Phone: 617-443-8811
John F. Cheney, pres.
Lynn E. Distler, sales mgr.

Low frequency extenders, talk show (studio-telephone-integrator), wireless microphones for ENG, RF cue systems & TV aural monitors.

COMSONICS INC.

Box 1106
1350 Port Republic Rd.
Harrisonburg, VA 22801
Phones: 703-434-5965 (VA); 800-336-9681
Warren L. Braun, pres.
Dennis Zimmerman, v.p., mktg.
Dick Shimp, v.p.
Glen Shomo, v.p., production
Mark Barber, v.p.
Wayne Bruffy dir., sales & mktg.
Carey Rolston, Cynthia Tasker, Scott McDonald, David Hinkle & Jerry Cummings, account execs.

Manufacturer of window field strength meter, leakage detection units, CATV repair facility, coaxial relays, surge protectors; FCC testing, on site technical services provided.

COMTECH ANTENNA CORP.

(Subsidiary of Comtech Communications Corp.)
3100 Communications Rd.
Box 428
St. Cloud, FL 32769
Phone: 305-892-6111
Telex: 810-870-0220
P. Windus, pres.
Glenn Higgins, v.p.
Tom Christy, dir., sales & mktg.

Manufacturer of earth station antenna systems, uplink & downlink antenna systems.

COMTECH DATA CORP.

350 N. Hayden Rd.
Scottsdale, AZ 85257-4692
Phone: 602-949-1155
TWX: 910-950-0085
Al Scharf, v.p., operations
Bob Miller, mktg. mgr.
Jeannine Hillier, customer service mgr.

Agile TVRO receivers, 59-channel agile modulators, fixed modulators, SPCP audio receivers, digital audio receivers, satellite audio uplinks, 3-, 3.8- & 5-meter satellite antennas.

JERRY CONN ASSOCIATES INC.

Box 444
130 Industrial Dr.
Chambersburg, PA 17201
Phones: 717-263-8258; 800-233-7600; 800-692-7370 (PA only)
Thomas P. Carbaugh, pres.
Dave Showalter, dir., sales/mktg.
Sonya Williamson, advertising/sales
Bob Sollenberger, Diana Riley, Doug Kepler & Sherri Nitterhouse, sales reps.

Manufacturers sales reps and distributor of cable equipment & supplies, TVRO antennas & accessories, cable security & alarm systems.

CONRAC DIVISION

Conrac Corp.
600 N. Rimsdale Ave.
Covina, CA 91722
Phone: 818-966-3511
Telex: 67-0437
Warren O'Buch, pres.
Robert Kayhs, dir., mktg.

Manufacturer of studio equipment & supplies.

CONTRON TECHNOLOGY INC.

1881 State St.
Garland, TX 75042
Phones: 214-272-5544; 800-527-1263
Charles S. Turner, pres.
Tom Reed, gen. mgr.
Stan Johnson, mgr., CATV products

Standby & utility power supplies, remote status monitoring & related equipment.

CONTROL COM INC.

430 10th St. W.
Suite S-008
Atlanta, GA 30318
Phone: 404-873-2298
Kenneth B. Everett, chmn.
Patrick H. Ryan Jr., pres.
Donald Dufford, v.p., operations

Multi-hub addressable systems, addressable control for single, multi-dwelling family units, hotels & hospitals.

CONVERGENCE CORP.

1641 McGaw
Irvine, CA 92714
Phone: 714-549-3146
Deborah Harter, national sales mgr.
Jim Myers, eastern regional mgr.
Frank Logan, western regional mgr.

Editing control systems for use with videotape recorders.

COPPERWELD BIMETALLICS GROUP

Copperweld Corp.
Robinson Plaza Two
Pittsburgh, PA 15205
Phone: 412-777-3000

Manufacturers of copper-clad aluminum center conductor for CATV coaxial cable, copper-clad steel CATV drop wire & aluminum-1, clad steel guy & messenger strand.

Manufacturers & Suppliers

THE COSTELOW CO. INC.

125 Kansas Ave.
Topeka, KS 66603
Phone: 913-233-6598
Mark E. Mohan, pres.
R. G. Attebery, mktg. mgr.

Designs, installs & maintains microwave towers.

D. F. COUNTRYMAN CO.

1821 University Ave.
Suite 145-N
St. Paul, MN 55104
Phones: 612-645-9153; 800-832-6443
(MN only); 800-328-6820 (interstate)
Don Countryman, pres.
Joan Countryman, treas.
Frank Countryman, customer service

Distributors for Blonder-Tongue, Comm/Scope, GC Electronics, Gilbert, Magnavox, Microwave Associates, Pyramid, Sadelco, Sanyo, Theta-Com, Trans USA & Utility Tool.

CPAC INC.

2364 Leicester Rd.
Leicester, NY 14481
Phone: 716-382-3223
Thomas N. Hendrickson, pres.

Bleach regeneration system, high current density silver recovery system, chemical recovery & abatement of pollution from film processing waste, film squeegees.

CRC ELECTRONICS INC.

2669 Kilihau St.
Honolulu, HI 96819
Phone: 808-836-0811
James Chiddix, pres.
David Caldwell, v.p., mktg.
Steven Rose, v.p., engineering

Videotape automation systems for playback, automatic satellite delay or commercial insertion in satellite feeds.

CRDUSE-HINDS CO.

Wolf & 7th North Sts.
Box 4999
Syracuse, NY 13221
Phone: 315-477-7000
Chris J. Witting, chmn.
P. A. Brunner, pres.
Robert K. McCabe, v.p. & gen. mgr., lighting products div.

Tower obstruction lighting equipment.

CROWN INTERNATIONAL INC.

1718 W. Mishawaka Road
Elkhart, IN 46517
Phone: 219-294-8000
Max Scholfield, pres.
Jim Beattie, gen. sales mgr.
Charles Gushwa, mktg. mgr.
Dale R. Kauffman, dir., customer services

Solid-state power amplifiers, tuners, equalizers, real-time analyzers, test equipment & microphones.

CUSHCRAFT CORP.

Box 4680
48 Perimeter Rd.
Manchester, NH 03108
Phone: 603-627-7877
Telex: 953050 Cushslg Man
Robert W. Cushman, pres.

Manufacturer of communications antennas & accessories.

C.W.Y. ELECTRONICS

405 N. Earl Ave.
Box 4519
Lafayette, IN 47903
Phone: 317-448-1611

Telex: 810-342-1891
John W. Whiteley, pres.
Wendell Whitaker, sales mgr.
Terry French, mktg.

Manufacturer of metal enclosures, boxes & pedestals & equipment racks. Distributor of CATV system materials including headend, antennas, trunk, distribution & drop supplies.

DAGE-MTI INC.

208 Wabash St.
Michigan City, IN 46360
Phone: 219-872-5514
Arthur D. Sterling, pres.
Paul Thomas, national sales mgr.

Regional Offices:

EASTERN: Phone: 516-585-1083. Jerome Kleifgen, mgr.

WESTERN: Phone: 408-779-0011. Hank Bogardus, mgr.

SOUTHEASTERN: Phone: 804-282-5664. John E. Bogan, mgr.

CENTRAL: Phone: 313-774-3100. Virgil W. Davis, mgr.

Manufacturer of high resolution, b&w CCTV cameras, industrial security & surveillance TV systems. Development of specialized TV systems & equipment for military & other instrumental uses.

DA-LITE SCREEN CO. INC.

Box 137
Warsaw, IN 46580
Phone: 219-267-8101
George H. Lenke Jr., pres.
James R. Kees, v.p.
M. B. Cain, v.p., mktg.
Elmer J. Danch, dir., advertising

Projection screens (both front & rear) & accessories.

DATATRON INC.

2942 Dow Ave.
Tustin, CA 92680
Phone: 714-544-9970
TWX: 910-595-1589
Herbert M. Perkins, pres.
Jerry Hudspeth, mktg. mgr.

Automatic editing control systems, other broadcast digital equipment, SMPTE time code readers, generators, character generators & portable SMPTE T/C generator.

DAVCO ELECTRONICS CORP.

Box 2456
Batesville, AR 72501
Phone: 501-793-3816
Jim E. Davidson, pres.
Bill Lindsey, sales mgr.
Larry Stroud, office mgr.

Distributes all types of CATV equipment & accessories.

DAVIS & SANFORD CO. INC.

24 Pleasant St.
New Rochelle, NY 10802
Phone: 914-632-1636
E. Edward Resk, pres.
Redi Resk, v.p.
R. William Resk, gen. mgr.
Gloria Gonye, sales mgr.

Manufactures pedestal stands, tripods & fluid heads; wall, ceiling & floor mounts for monitors & receivers.

dB CATV SUPPLY

Millstone Professional Plaza
RD No. 2 Box 95C
Englishtown, NJ 07726
Phones: 201-446-3612; 800-526-2332
Jim Miller, pres.
Gene Gough, regional sales mgr.
Linda Lotti, operations mgr.

Manufacturers representatives & distributors of cable equipment.

DECIBEL PRODUCTS INC.

3184 Quebec St.
Dallas, TX 75247
Phone: 214-631-0310
Telex: 73-0212
Dr. Peter Mailandt, pres.
Ed Rinehart, v.p., domestic
Robert C. Corwin, v.p., mktg.
Robin Rhodes, v.p., finance
Pat Hays, v.p., operations

Manufactures base station & mobile antennas, cavities, filters, duplexers, combiners, receiver multi-couplers, ferrites, cable & connectors, aviation antennas & accessories.

DEK INC.

3480 Swenson Dr.
St. Charles, IL 60174
Phone: 312-377-2575
Don Santucci, pres.
Leonard R. Pappone, exec. v.p., sales

Molded duct system for low voltage wiring, CATV clips to hold drop cable on aluminum siding.

DELCOM CORP.

6019 S. 66th East Ave.
Tulsa, OK 74145
Phones: 918-494-9500; 800-331-5461
Sam Pate, pres.
Cherridah K. Simonson, v.p.

Branch Office:

ST. LOUIS, MO 63141: Delcom Corp. of St. Louis—2349 Grissom. Phones: 314-432-1164; 800-331-5461

Distributor of broadcast equipment, custom consoles, computerized cable & tracing documentation, system design, installation & maintenance.

DELTA-BENCO-CASCADE LTD.

124 Belfield Rd.
Rexdale, Ont. M9W 1G1
Canada
Phone: 416-241-2651
D. Atha, pres.
R. Lawson, v.p., broadcast div.
N. D. Shashworth, v.p. & gen. mgr., CATV div.
T. Brown & R. Sabourin, dirs., sales
K. Jones, sales agent, U.S.A.
Phone: 717-658-2282

Canadian Agents:

Channel One Video Corp., Vancouver, B.C.
Phone: 604-734-4966.

Page & Assoc. Co. Ltd., Nova Scotia.
Phone: 902-826-2770. Manufacturers of CATV equipment; LPTV, VHF & UHF translators & transmitters; TV exciters.
DELTA ELECTRONICS INC. Steve Kershner, Pres. 5730 General Washington Dr. Box 11268 Alexandria, VA 22312

DELTA ELECTRONICS INC.

5730 General Washington Dr.
Box 11268
Alexandria, VA 22312
Phone: 703-354-3350
Telex: 901963
Russell E. Geiger, pres.
John Wright, exec. v.p.
William R. Fox, v.p., engineering
Joseph Novak, mktg. mgr.

Manufacturer of RF instrumentation products for broadcast & HF applications, operating impedance bridges, receiver generators, coaxial transfer switches, antenna monitors, RF ammeter systems, digital remote control systems & toroidal current transformers.

DEVINE'S MACHINE & DESIGN INC.

Box 239
Grantville, PA 17028-0239
Phone: 717-469-0777
Phyllis A. Devine, gen. mgr.

Manufactures reel trailers, accessories, tools & equipment used in CATV construction & maintenance.

DIAMOND CABLE ELECTRONICS INC.

Box 739
1025 State St.
Schenectady, NY 12301
Phone: 518-346-1107

Digital wireless remote control converters, descramblers & addressable stand-alone converters.

DIAMOND COMMUNICATION PRODUCTS INC.

500 North Ave.
Garwood, NJ 07027
Phone: 201-789-1400
Telex: 4991010 DIAMD
Robert W. Muir Jr., pres.
James Russell, v.p.
Tony Dipace, v.p., sales
Gene Coll, gen. mgr.
Ronald J. Pignatello, mgr. inside sales

Manufacturer of drop installation, poleline hardware & pedestal enclosures.

DIELECTRIC COMMUNICATIONS

Rte. 121
Raymond, ME 04071
Phone: 207-655-4555
Howard Acker, v.p. & gen. mgr.
Richard J. Broadhead, v.p., mktg.

RF load & wattmeters, waveguide & accessories, RF switches, dry air equipment, high power RF components, FM antennas & coaxial relays.

DISCOUNT VIDEO WAREHOUSE

Box 48456
Chicago, IL 60548
Phones: 312-966-6133; 800-323-8148
Andy Turner
Marc Grossman

DI-TECH INC.

48 Jefryn Blvd.
Deer Park, NY 11729
Phone: 516-667-6300
Telex: 971806
Tony Bolletino, dir., mktg.

Manufacturer of audio & video products.

YOUR AD COULD BE HERE . . .

Subscribers use the Factbook all year long. They *could be seeing your ad again and again*. This is the perfect medium for reaching top level decision-makers in your industry . . . *throughout the year!*

For complete details about an outstanding advertising buy, call Glenn Brown collect: (202) 872-9200



Television Digest, Inc.

1836 Jefferson Place, N.W.
Washington, D.C. 20036

Manufacturers & Suppliers

DIVERSIFIED MANUFACTURING & MARKETING CO.

Box 2260
Burlington, NC 27215
Phones: 919-227-7012; 800-334-6870
T. D. Scoggins, pres.

Flexible drill & accessories for pulling wire & cable inside existing walls.

DONLEY INTERNATIONAL INC.

5702D W. 34th St.
Houston, TX 77092
Phone: 713-956-2984
Bill Simonite, pres.
Wally Briscoe, mktg.
J. D. Thomas, sales

Distributor of CATV & SMATV equipment.

DORATE INC.

1000 N. 4th St.
Sayre, OK 73662
Phone: 405-928-3315
G. H. Dodson, pres. & owner
R. I. Gilbert, v.p.
Lucille Dodson, secy.

Distributor & contractor of CATV & electronic equipment. Amplifiers, modulators, demodulators, splitters, tap-off units, antennas & accessories for CATV systems.

DOW-KEY MICROWAVE CORP.

1110 Mark Ave.
Carpinteria, CA 93013
Phone: 805-684-0427
TWX: 910-380-4327
EASYLINK: 62842749
Peter Sutherland, gen. mgr.
Jack L. Dysart, sales mgr.

Manufacturer of microwave & RF coaxial relays.

VICTOR DUNCAN INC.

No. 100
6305 N. O'Connor
Irving, TX 75039-3510
Phone: 214-869-0200
Lee A. Duncan, pres.
Frank Marasco, v.p.
Dick Smith, national sales mgr.

Branch Offices:

MADISON HEIGHTS, MI 48071-1429:
32380 Howard St. Phone: 313-943-7300

CHICAGO, IL 60610-3770: 661 N. LaSalle
St. Phone: 312-589-1900. TWX: 910-861-
9318. FAX: 214-556-1862

Sales, rental & service of professional film & video production & post production equipment including lighting, audio, optics, power, accessories, grip, etc.

DURNELL ENGINEERING INC.

Hwy. 4 S.
Emmetsburg, IA 50536
Phone: 712-852-2611
Morris Durnell, pres.
Tom Winkleblack, sales rep.

Manufactures & markets truck & van mounted aerial bucket lifts.

DYNAIR ELECTRONICS INC.

5275 Market St.
San Diego, CA 92114
Phone: 619-263-7711
TWX: 910-335-2040
E. G. Gramman, pres.
R. N. Vendeland, v.p., mktg.
R. A. Jacobs, gen. sales mgr.

Manufacturer of solid-state video and audio routing switchers with automation interface, machine control, passive switchers, microwave IF switching systems, video & audio accessories, special purpose equip-

ment for broadcast, industrial & CCTV systems.

DYNASCAN CORP., B & K Precision Group

6460 W. Cortland
Chicago, IL 60635
Phone: 312-889-8870
Carl Korn, pres.
D. Burke, v.p. & gen. mgr.

Oscillosopes, logic analyzers, signature analyzers, signal generators, NTSC color bar generator, color pattern generator, color generator analyst, TV analysts, digital & analog multimeters, frequency counters, transistor testers, function generators, logic probe & power supplies.

DYNATECH DATA SYSTEMS

7644 Dynatech Court
Springfield, VA 22153
Phones: 703-569-9000; 800-368-2210
Telex: 89-9119
Jesse Lancaster, pres.
Vaughn Darnell, v.p., mktg.
Janet Parker, inside sales mgr.

Manufacturer of video patch fields & accessories for coaxial & twinaxial implementation.

EAGLE COMTRONICS INC.

4562 Waterhouse Rd.
Clay, NY 13041
Phones: 315-622-3402; 800-448-7474
Alan Devendorf, pres.
Joseph J. Ostuni, v.p.

Traps, decoding filters, taps, converters & addressable descramblers, transformers.

EASTERN MICROWAVE INC.

(Operating div. of Newhouse Bcstg.)
112 Northern Concourse
Syracuse, NY 13221
Phone: 315-455-5955
E. R. Vadeboncoeur, pres.
R. Miron, exec. v.p.
Arthur Perkins, gen. mgr.
Gli Korta, national mktg. dir.
R. E. Peterson, chief engineer
H. W. Morse, mktg. mgr.

Information on CATV, educational & industrial closed-circuit common carrier signal carriage.

EASTMAN KODAK CO.

343 State St.
Rochester, NY 14650
Phone: 716-724-4000
Colby H. Chandler, chmn.
Kay R. Whitmore, pres.
W. J. Prezzano, v.p. & gen. mgr., mktg.
A. P. Donovan, secy.
D. E. Snyder, treas.
L. G. Piercy, general comptroller
Leo J. Thomas Jr., sr. v.p., dir., Kodak research labs & gen. mgr., Life Sciences div.
Leonard F. Coleman, v.p. & gen. mgr., motion picture & audio-visual products div.
Hugh Roger-Smith, mgr., promotion & publications
Edward T. Howell, advertising & promotion
Richard K. Schafer, dir., sales

Branch Offices:

NEW YORK, NY 10036: 1133 Ave. of the Americas. Phone: 212-930-8000. R. S. Woolman, sales mgr., northeastern region

OAK BROOK, IL 60521: 1901 West 22nd St. Phone: 312-654-5300. James F. MacKay, sales mgr., midwestern region

HOLLYWOOD, CA 90038: Box 38939.
Phone: 213-464-6131. J. M. McDonough, sales mgr., western region

Manufacturer of professional motion picture film, videotape & A/V equipment.

EATON CORP.

5340 Alla Rd.
Los Angeles, CA 90066
Phone: 213-822-3061
Joe Gibbs, pres.
Paul Gianfortune, v.p., mktg. & business development
Jeff Shahan, national sales mgr.
Jerry Rothhammer, sales mgr.

RFI/field intensity meters.

ECHO SCIENCE CORP.

(An Arvin Co.)
3105 Patrick Henry Dr.
Santa Clara, CA 95054
Phone: 408-988-0516
O. Fritts, pres. & chief exec. officer
Vince Kasprzak, v.p. & gen. mgr.
D. Shelton, mktg. dir., disc recorders

High performance color & b&w video tape, disc recorders & reproducers, instrumentation magnetic tape records.

ECLECTIC ENTERPRISES INC.

318 Seaspray Ave.
Palm Beach, FL 33480
Phone: 305-655-8570

Designs, engineers, installs & operates CCTV, security & audio systems, MATV-MDS systems, commercial & industrial. On lease or direct sale basis.

E-COM CORP. —See AM Cable TV industries Inc.

EDO CORP./WESTERN DIV.

2645 South 300 West
Salt Lake City, UT 84115
Phone: 801-486-7481
R. A. Lapetina, pres.
Keith Thomas, sales mgr.
John Steck, mgr.

Closed circuit video cameras, equipment & systems, underwater TV, airborne & special purpose TV.

EECO INC

1601 E. Chestnut Ave.
Santa Ana, CA 92702-0659
Phone: 714-835-6000
Telex: 67-8420
TWX: 910-595-1550
J. M. Ludutsky, v.p., video products div.
G. R. Swetland, mgr., video products

Manufacturer of SMPTE/EBU time code generators & readers, computer-based post production editing equipment.

EEV CANADA LTD.

67 Westmore Dr.
Rexdale, Ont. M9V 3Y6
Canada
Phone: 416-745-9494
D. G. Clissold, gen. mgr.

TV camera tubes, VHF & UHF power tubes, lightning arrestors, surge protectors, rectifiers, SCR, power (semi) CRTs, tracker balls, joy sticks.

EEV INC.

7 Westchester Plaza
Elmsford, NY 10523
Phone: 914-592-6050
Telex: 6818096
FAX: 914-682-8922
Paul A. Plurien, pres.
Rudy Winter, v.p., finance & administration

Thomas Soldano Jr., gen. mgr., mktg., RF products
Mike Klirk, mktg. mgr., UHF TV klystrons

Regional Sales Offices:

WESTMINSTER, CA 92683: 5455 Garden Grove Blvd. Phone: 714-895-3948. Kees van der Keyl

SCHAUMBURG, IL 60194: 2073 Arleen Court. Phone: 312-843-8417. Chuck Bocan

ATLANTA, GA 30340: 15 Dunwoody Park. Phone: 404-394-9201. H. Kozicki

SEATTLE, WA 98155: 19001 40th Place NE. Phone: 206-363-2200. Don Rose

Manufacturer of TV camera tubes, power tubes for AM & FM transmitters, high efficiency amplifier klystrons for UHF TV transmitters.

EIGEN VIDEO

Box 1027
Grass Valley, CA 95945
Phone: 916-272-3461
James Hebb, pres.
George Foster, v.p.

Color video disc recorders for slow-motion, animation & time-lapse photography.

EIMAC

(Div. of Varian)
301 Industrial Way
San Carlos, CA 94070
Phone: 415-592-1221
Al Lauer, gen. mgr.

Manufacturer of power grid tubes & accessories, ceramic/metal seals, high intensity illuminators.

EITEL ELECTRONICS

Box 830
Prescott, AZ 86302
Phone: 602-445-0691
George Eitel, pres.

Custom built equipment, both radio & TV, from sound mixing to transmitters, low power (1-1000 watts) UHF & VHF translators, custom preamps (tube & transistor), UHF & VHF antennas & converters, custom built towers for translators. Installation & maintenance services.

ELAN ENTERPRISES LTD.

502 E. St. Charles Rd.
Carol Stream, IL 60187
Phone: 312-690-8382
Joe Johnsen Jr., pres.
Larry Thompson, national mktg. mgr.

Generators & headend standby systems.

ELECTOR USA INC.

5128 Calle Del Sol
Santa Clara, CA 95050
Phone: 408-727-1506
Donald Power, v.p.

Other Office:

PINE BROOK, NJ 07058: 30 Chapin Rd., Box 699. Phone: 201-882-0584. Telex: 130-236. Carroll Barlow, sales mgr.; Steven Barlow, sales engineer

Distributor of color display equipment.

ELECTRO & OPTICAL SYSTEMS LTD.

31 Progress Court
Scarborough, Ont. M1G 3V5
Canada
Phone: 416-439-9333
Telex: 065-25431
Michael L. Paull, pres.
Maurice Evans, v.p., sales

Distributor of TV transmission & studio equipment. Manufacturer of specialized related equipment.

ELECTROHOME LTD.

809 Wellington St. N.
Kitchener, Ont. N2G 4J6
Canada
Phone: 519-744-7111
Telex: 069-55449

J. A. Pollock, chmn., pres. & chief exec.
H. H. LaPier, v.p., operations
David Lowater, v.p., sales
Bud Ess, service mgr.
M. Nobbs, group gen. mgr., electronics div.
Robert Lovell, public relations mgr.

U.S. Office:

TONAWANDA, NY 14150: 250 Wales Ave.
Phone: 716-694-3332.

Designs and manufactures color and monochrome video monitors, large screen data/graphics & video projection systems, satellite receivers & modulators; videotex/computer graphics hardware & software; single & double printed circuit boards; contract engineering.

ELECTRO IMPULSE INC.

Box 870
116 Chestnut St.
Red Bank, NJ 07701
Phone: 201-741-0404
Mark Rubin, pres. & sales mgr.
Edward Kracum, v.p.

Manufacturer of high-power RF dummy loads, attenuators, power meters & baluns.

ELECTROLINE TV EQUIPMENT INC.

8750 8th Ave.
No. 2
Ville St.-Michel
Montreal, Que. H1Z 2W4
Canada
Phone: 514-374-6335
Telex: 055-62171

Bram Appel, pres.
Mitchell Olfman, v.p.
Mitchell Goldberg, engineering
Manon Piche, mktg. coordinator
Henri Bertemes, tech. sales

CATV passive devices, special amplifiers, filters & addressable systems for pay TV.

ELECTRONICS DIVERSIFIED INC.

1675 N.W. 216th Ave.
Portland, OR 97124
Phone: 503-645-5533
Paul D. Bennett, pres.
Gary P. Bennett, v.p., mktg.
Gregory T. Long, sales mgr.

Manufactures electronic dimming equipment, studio lighting, stage accessories, fixtures, memory systems, architectural systems & energy management.

ELECTRONICS, MISSILES & COMMUNICATIONS INC.

Box 68
White Haven, PA 18661
Phone: 717-443-9575
TWX: 510-655-7088
Colin R. Keefer, pres.
Perry Spooner & John Saul, v.p.s & systems engineers

VHF & UHF translators, transmitters & low/medium power transmitting antennas, 1 watt-5 kw, single channel & broadband amplifiers, 2500 MHz instructional TV transmitters, repeaters, receiving converters & response systems. Multipoint distribution service transmitters, repeaters & receiving converters.

ELECTROVERT INC.

399 Executive Blvd.
Elmsford, NY 10523
Phone: 914-592-7322
Telex: 646 186
Carl Gruenberg, national sales mgr.

Coaxial cable clips, harnesses, markers, terminal strips, plastic wiring duct, assembly & production aids.

ELECTRO-VOICE INC.

(Subsidiary of Gulton Industries)
600 Cecil St.

Buchanan, MI 49107
Phone: 616-695-6831
TWX: 810-270-3135
Robert D. Pabst, pres.
Harry Bradley, v.p., finance
Paul McGuire, v.p., mktg.
Jim Holt, dir., mktg.
Roger Gaines, dir., mfg.
Earl Harris, dir., engineering
Ron Graham, dir., employe relations

Manufacturer of professional audio products including microphones, electronic amplification & signal processing devices, loudspeakers, loudspeaker systems & accessories.

ELPHANT INDUSTRIES

Box 3626
North Fort Myers, FL 33903
Phone: 813-995-7383
J. Barnes, office mgr.

Manufacturer of underground boring equipment.

ELLINGTON ENTERPRISES

5111 Falls of Neuse
Bldg. A
Suite 101
Raleigh, NC 27609
Phone: 919-876-0988

All satellite equipment, sales, service & installation.

EMCEE BROADCAST PRODUCTS—See

Electronics, Missiles & Communications Inc.

EMCOR PRODUCTS/CRENOLD INC.

1600 Fourth Ave. NW
Rochester, MN 55901
Phone: 507-289-3371
John Horton, sales mgr., Emcor Products

Enclosures, cabinets, racks, consoles to house studio equipment; computer-support furniture.

EMR DIVISION

(3M Co.)
3070 Leeman Ferry Rd.
Huntsville, AL 35801
Phone: 205-883-7370
Ruben R. Mangin, mgr.

Home Office Order Center:

ST. PAUL, MN: Phones: 800-328-1008;
612-733-8132
Jerry Tapley, Phone: 612-733-9073
Jim Mazzoni, Phone: 612-733-2543

Video & audio switching systems, terminal equipment, TV systems.

E-N-G CORP.

2930 Cloverdale Ave.
Concord, CA 94520
Phone: 415-798-4060
Jack C. Harris, pres.
Ted Kendrick, gen. mgr.

Manufacturer of ENG news units, telescoping masts.



ENGLEMAN MICROWAVE CO.

662 Myrtle Ave.
Boonton, NJ 07005
Phone: 201-334-5700
H. Englemann, pres.
C. Schraufnagl, v.p., mktg.
P. Ahern, treas.

Microwave components & subassemblies up to 18 GHz.

ENTERPRISE ELECTRONICS CORP.

Box 1216
Enterprise, AL 36330
Phone: 205-347-3478
C. N. Braswell, pres.
C. P. Jeter, v.p.

Color weather radar & color radar data remoting systems.

ENTRON INC.

Rte. 79
Morganville, NJ 07751
Phone: 201-551-1000
Joseph Ross, pres.
Doris Beal, division mgr., CATV

Manufacturer of full line of solid state equipment & accessories for CATV industry.

THE E. D. CORP.

Box 184
Shelby, NC 28150
Phone: 704-482-0611
Earl Owensby, pres.
Gene Blackburn, v.p.
Linda Comer, secy.
Mike Putnam, sales mgr.

Motion picture production facilities.

ESE

142 Sierra St.
El Segundo, CA 90245
Phone: 213-322-2136
Jerry Johnson, pres.
Robert Mayers, v.p., sales & mktg.

Manufacturer of solid state digital clocks & timers, programmers, master timing systems, SMPTE time code readers & generators, hybrid telephone interfaces, video distribution amplifiers.

EVERSTICK ANCHOR CO.

(Div. of Iowa Malleable Iron Co.)
9th & Klirkwood
Fairfield, IA 52556
Phone: 515-472-3116

E-Z WAY PRODUCTS INC.

(Towers Div.)
Box 11535
Tampa, FL 33680
Phone: 813-677-7144
Cyril B. Rogers, pres.
C. J. Keel Jr., v.p.

Design, fabrication & erection of all types of communications towers & special structures.

F & B/CECO INC.

440 W. 15th St.
New York, NY 10011

Phone: 212-206-8280
John Babb, pres.
Michael Spera, v.p.

Manufacturer of tripods, fluid heads for TV & motion picture cameras, TV dollies, lens mounts, studio lighting & custom modifications; lighting, editing, grip & special effects equipment; AC or DC generators, snorkel lenses for TV & motion picture cameras; rents motion picture & TV cameras

THE FEDERATED GROUP

716 N. LaBrea Ave.
Hollywood, CA 90038
Phone: 213-937-5050

Branch Office:

LOS ANGELES, CA 90064: 11820 W. Olympic Blvd. Phone: 213-820-6633

Audio, visual, closed circuit TV systems sales & installation. Videotape.

FIDELIPAC CORP.

Box 808
Moorestown, NJ 08057
Phones: 609-235-3900; 800-468-8273
TWX: 710-897-0254
Robert S. Thanhauser Jr., pres.
Daniel McCloskey, v.p.
Scott Martin, dir., sales
Rosemary Jukes, sales associate

Manufacturer of broadcast audio cartridges, cartridge machines, reload kits, storage racks, back-lubricated recording tape, cartridge accessories, studio warning lights, tape erasers.

FILMLINE CORP.

43 Erna St.
Milford, CT 06460
Phone: 203-878-2433
Ed Krause, pres.
Jack Grady, v.p., sales

Film processors of all types: Color, black & white, reversal (8mm to 35mm).

FIRST CAMERA VIDEO

540 4th Ave.
San Francisco, CA 94118
Phone: 415-221-8062
Frank Zamacona
Vaughn Kilgore

Supplier of broadcast video equipment, support systems, camera personnel, technicians.

FIRST CHICAGO TELEPRODUCTION SERVICES

One First National Plaza
Suite 0392
Chicago, IL 60670
Phone: 312-732-6984
Michael Feit

Non-broadcast video & audio tape communication, production, duplication & editing equipment.

FISCHER EQUIPMENT CO.

3836 W. Hwy. 30
Grand Island, NE 68801

Manufacturers & Suppliers

Phone: 308-382-1770
Paul F. Fischer

Case trenchers, cable plows, loaders, trallers, tampers, rammers, pneumatic boring equipment; sales, service & rentals.

FISH-SCHURMAN CORP.

70 Portman Rd.
New Rochelle, NY 10802
Phone: 914-636-1300
Telex: 137480
Murray Yawitz, pres.
M. F. Hertel, treas.

Color separation prism assemblies for color TV, multilayer dichroic filters & beam splitters, hot & cold mirrors, color-glass filters, including infrared for silicon vidicon, neutral wedge & wavelength wedge filters, laminated gelatin & polarizing filters, lenses, mirrors, glass filters for surveillance of casino cards with b&w cameras.

FLASH TECHNOLOGY CORP. OF AMERICA

55 Lake St.
Nashua, NH 03060
Phone: 603-883-6500
Fred Gronberg, Wayne Kearsley, Stig Jorgensen, co-pres.
Lew Wetzel, sales mgr.
Don Rowe, mktg. mgr.
Rick Sullivan, service mgr.

Manufacturer of high & medium intensity aviation obstruction lighting systems.

FORTEL INC.

2985 Gateway Dr.
Suite 600
Norcross, GA 30071
Phone: 404-447-4422
Telex: 804822
C. Steve Young, pres.
John W. Patterson, national sales mgr.
George G. Elsaesser, mktg. mgr.
Beverly Simpson, advertising coordinator

Manufacturer of video signal processing equipment.

FORT WORTH TOWER CO.

Box 8597
Fort Worth, TX 76124-0597
Phone: 817-457-3060
TWX: 910-893-4046
T. W. Moore, pres.
Fred Moore & Carl Moore, v.p.s.
B. Moore, secy.-treas.

Prefabricated, aluminum or fiberglass headend equipment buildings; guyed & self support towers, tubular or solid, weld sections or knockdown.

FREELANO PRODUCTS INC.

Rte. 7
Box 628, Hwy. 25
North Covington, LA 70433
Phone: 504-893-1243
J. H. Freeland, owner-pres.
F. J. Delaup, v.p.
H. J. Blanchard, sales mgr.

Rebuild large transmitter tubes.

FREZZOLINI ELECTRONICS INC.

7 Valley St.
Hawthorne, NJ 07506
Phone: 201-427-1160
Telex: 710-988-4142
James Frezzolini, pres.
Jack Frezzolini, v.p.
James Crawford, v.p., mktg.
Jack Zink, sales mgr.

Manufacturer & distributor of nickel cadmium battery packs, chargers & AC adapters, portable & studio lighting kits.

FRONT PROJECTION CO.

49 E. First St.
New York, NY 10003
Phone: 212-673-7290

Special purpose equipment & retroreflex screens for TV studios to provide reprographable projected backgrounds combined with live or actual foregrounds.

JACK A. FROST ELECTRIC

234 Piquette Ave.
Detroit, MI 48024
Phone: 313-873-8030
Howard Johnson, gen. mgr.
Diane McQuiston, mgr.

Distributor of rental motion picture & studio lighting equipment, HMIs, power & lighting generators.

FUJINON INC.

672 White Plains Rd.
Scarsdale, NY 10583
Phone: 914-472-9800
Telex: 6818115
Hitoshi Kawamura, pres.
John R. Dawson, exec. v.p.
Dave Waddell, gen. sales mgr.

Branch Offices:
CARSON, CA 90746: 118 Savarona Way.
Phone: 213-532-2861. Brent Judd

CARROLLTON, TX 75006: 2101 Midway, Suite 350. Phone: 214-385-8902. Dave Waddell

Manufacturer of broadcast TV lenses, optical systems & CCTV lenses; service & maintenance.

FUJI PHOTO FILM USA INC.

350 5th Ave.
New York, NY 10118
Phone: 212-736-3335
Bernie Yasunaga, exec. v.p.
Bob Kuczik, national sales mgr.
Stan Bauer, gen. mgr.
Brad Friedrich, mktg. mgr.
Tom Daly, industrial products mgr.
Gene Kern, advertising mgr.

Branch Offices:
CARSON, CA 90746: 1211 E. Artesia Blvd.
Phone: 213-636-0101. Don Jackson, regional sales mgr.

ELK GROVE VILLAGE, IL 60007: 1000 Pratt Blvd. Phone: 312-569-3500. Dick Corrigan, regional sales mgr.

CARLSTADT, NJ 07072: 800 Central Blvd. Phone: 201-935-6022. Joe Vissilaili, regional sales mgr.

NORCROSS, GA 30092: 5461 Peachtree Industrial Blvd. Phone: 404-441-2222. Jerry Lester, regional sales mgr.

DALLAS, TX 75234: 3500 Garden Brook Dr. Phone: 214-243-2537. Stan Risetter, district sales mgr.

Manufacturer of video tapes for professional use & audio cassettes.

GABRIEL ELECTRONICS INC.

Box 70, Libby Rd.
Scarborough, ME 04074
Phone: 207-883-5161
Telex: 95-0113
Frank Gemme, sr. v.p.
Donald Crisman, v.p., sales & mktg.
Harold Whetstone, sales mgr.

Manufactures point-to-point microwave antennas for the telecommunications industry, including STL & CARS band antennas.

GAMCO INDUSTRIES INC.

19 Walnut Ave.
Clark, NJ 07066
Phones: 201-381-0700; 800-221-1367
Telex: 138005
George E. Baureis, pres.
Fred G. Whiting, exec. v.p.
Ruben E. Lugo, v.p., mktg.
Carmine J. Amatucci, national sales mgr.
Sheila O'Sullivan, sales mgr.

Manufacturer of complete line of CATV & pay TV devices. Hotel & motel addressable units, amplifiers & trunk line equipment.

GARDINER COMMUNICATIONS CORP.

3605 Security St.
Garland, TX 75042
Phone: 214-348-4747
Jim Harris, pres.
Annette Jensen, v.p.
Charles B. Pace, mktg. mgr.

Manufacturer of antennas, receivers, modulators, low-noise amplifiers & converters. Satellite earth station packages & components, pre-packaged headends.

GBC-CCTV/WASHINGTON CORP.

5335 First Pl. NE
Washington, DC 20011
Phone: 202-882-6130
Stephen Lefkowitz, pres.
Mark Mirenberg, v.p.
Harry Lefkowitz, treas.
George L. Kutyba, government sales branch mgr.

Manufactures closed circuit TV equipment.

GBC CLOSED CIRCUIT TV CORP.

315 Hudson St.
New York, NY 10013
Phone: 212-989-4433
Harry Lefkowitz, chmn.
Stephen Lefkowitz, pres.
Mark Mirenberg, v.p.
Gary Perlin, sales mgr.

Branch office:
CARSON, CA 90746: 20620 S. Leapwood Ave. Phone: 213-538-4770

Manufacturer of closed-circuit TV cameras, monitors & accessories.

G. C. ELECTRONICS CO.

400 S. Wyman St.
Rockford, IL 61101
Phone: 815-968-9661
Telex: 383956
Wayne Timpe, pres.
Ray Camacho, sales mgr., distribution
Tom Giovingo, sales mgr., national accounts

Manufacturer of video, telephone & audio accessories; service technician tools & aids.

GENERAL CABLE CO.

CATV Division
One Woodbridge Center
Box 700
Woodbridge, NJ 07095
Phones: 201-636-5500 (NJ); 800-526-4385
Tom Dover, v.p. & gen. mgr.
Rich Schwager, mgr., mktg. & sales
Steve Hallock, national sales mgr.
John Kaye, div. engineer

Manufacturer of cable for aerial, buried & submarine applications.

GENERAL CABLE CO.

(A unit of the Penn Central Corp.)
411 W. Putnam Ave.
Greenwich, CT 06830
Phone: 203-661-0100
E. J. Holton, pres

Manufacturer of coaxial cables for cable TV, optical fiber cables; supplier of telecommunications cable & related products including aerial lifts, installation tools & equipment, air dryers & cable pressurizing systems.

GENERAL ELECTRIC CO.

(Closed Circuit TV Operation)
316 E. 9th St.
Owensboro, KY 42301
Phone: 502-685-6329
Telex: 213-021
FAX: 502-685-6494
John P. Olson, mgr., video markets

Manufacturer of CCTV cameras, monitors, VTRs & accessories.

GENERAL INSTRUMENT CORP.

(RF Systems Division)
2350 W. River Park Dr., Suite 500
Tucson, AZ 85745
Phone: 602-294-1600
R. Ramage, v.p. & gen. mgr.
Geoffrey Roman, v.p., mktg. & engineering
Sudesh Chawla, v.p., sales

Manufacturer of TV antennas for both consumer & MATV, towers, MATV & CATV electronics, converters, satellite systems & components for TVRO & SMATV.

GENERAL INSTRUMENT CORP. —See also Jerrold Division, General Instrument Corp.

GENERAL MACHINE PRODUCTS CO. INC.

3111 Old Lincoln Hwy.
Trevose, PA 19047
Phone: 215-357-5500
G. Nelson Pfundt, pres.
Douglas H. Clemens, v.p., sales
William N. Pfundt, mktg. mgr.

GENERAL OPTRONICS CORP.

2 Olsen Ave.
Edison, NJ 08820
Phone: 201-549-9000
375 Park Ave.
New York, NY 10152
Phone: 212-486-0010
Irving B. Kahn, chmn.
Dr. C. J. Hwang, pres.
Joseph Groth, exec. v.p.
Dr. C. S. Wang, v.p., research & development
Dr. G. T. Burnham, gen. mgr., Optical Communication Products Div.
Dr. J. M. Wang, gen. mgr., Optical Information Products Div.
T. F. Moscarello, controller

Designs & manufactures semiconductor laser components & systems for telecommunications & related industries, fiber optic supertrunking, atmospheric optical communications, non-impact laser printers.

GENERAL SEMICONDUCTOR INDUSTRIES INC.

2001 W. 10th Pl.
Box 3078
Tempe, AZ 85281
Phone: 602-968-3101
Dalton L. Knauss, chmn.
Gerald E. Myers, pres.
Frank Carlson Sr., v.p.
Herbert Jennison, v.p., diode mfg.
Richard D. vonBarandy, v.p., mktg.

James E. Keenan, v.p., administration & human resources
William E. Craft, treas.

Semiconductors, suppressors, transient suppressors, lighting & CATV protective devices.

GENERAL TELEVISION NETWORK

13201 Capital Ave.
Oak Park, MI 48237
Phone: 313-399-2000
R. Randolph Hippler, pres.

Sales, service, rental & fabrication of closed circuit and broadcast video system.

GENEVA GROUP OF COS. INC.

8175 Lewis Rd.
Golden Valley, MN 55427
Phones: 612-593-5661; 800-328-6795 ext. 382
Telex: 290304
Edward E. Griffin, pres.
James D. Kuhn, national sales mgr.

Maintenance products for audio, video & computer care.

GENRAD INC.

300 Baker Ave.
Concord, MA 01742
Phone: 617-369-4400
W. R. Thurston, pres.

Bridges, sound level meters, manual, automatic & programmable measuring equipment, ohm coaxial components, logic circuit testers & analyzers, time-series analysis equipment, IC testers.

THE GEORGE-INGRAHAM CORP.

4605 Stonegate Ind. Blvd.
Stone Mountain, GA 30086
Phones: 404-296-0804; 800-631-6283
Joseph I. Stone, pres.
David Seiter, v.p.
Betty Estes, national sales mgr.
Ahmad Lajevardi, sales engineer
John Zorowski, regional sales mgr.

Plastic & fiberglass ducts, fittings & adapters for underground use, manhole supplies & equipment, under-bridge support & duct systems, underwater duct systems for submarine crossings, fiber optic ducts, inner ducts, adapters, fittings & accessories.

GILBERT ENGINEERING CO. INC.

5310 W. Camelback Rd.
Glendale, AZ 85301
Phones: 602-245-1050; 800-528-5567
Robert A. Spann, pres.
Rex Porter, v.p., mktg. & sales
Robert Hayward, v.p., engineering

Manufacturer of coaxial connectors, test connectors, tools & accessories.

GLOBAL SYSTEMS CORP.

(Micro-Link)
15 Hale St.
Haverhill, MA 01830
Phone: 617-373-4392
Thomas H. Jarman, pres.

Manufacturer of 10-w & 100-w ITFS & MDS microwave TV transmitters, repeaters, FM talkback & data transmitters, STLs, microwave downconverters, microwave preamplifiers, microwave filters, VHF distribution amplifiers, set-top converters, power supplies.

GLOBE BATTERY DIV.

Johnson Controls Inc.
5757 N. Green Bay Ave.
Box 591
Milwaukee, WI 53201

Phone: 414-228-1200
Fred Brengel, pres.
Milt Zillis, v.p.
Robert Scrima, mktg. mgr.
Phone: 414-228-2393

Manufacturer of stationary, gel-cell rechargeable, dynasty & lead acid batteries.

GORMAN-REOLICH MANUFACTURING CO.

6 Curtis St.
Athens, OH 45701
Phone: 614-593-3150
James T. Gorman, owner

Manufacturer of FCC type-accepted EBS encoders, decoders, receivers, NOAA weather radio receivers.

GOTHAM AUDIO CORP.

741 Washington St.
New York, NY 10014
Phone: 212-741-7411
Russell O. Hamm, pres.

Regional Office:

VAN NUYS, CA 91406: 7445 Orion Ave.
Phone: 818-785-2211

Reverberation units with remote control, studio turntables, compressor/limiters, consoles, console components, transistor condenser microphones, transformers, linear attenuators, monitor speakers, wow & flutter meters, test equipment, audio cable, stereodisk cutting equipment, noise reduction systems.

GOULO INC.

(Industrial Battery Div.)
2050 Cabot Blvd. W
Langhorne, PA 19047
Phone: 215-752-0555
E. V. Hellmann, gen. mktg. mgr.

Stationary battery chargers & batteries for standby or primary power sources.

GRASIS CORP.

Box 1039
Kansas City, MO 64141
Phone: 816-483-1100
August Grasls, pres.

Television broadcast towers computer designed to individual requirements; microwave & CATV portable headend buildings.

THE GRASS VALLEY GROUP INC.

Box 1114
Grass Valley, CA 95945
Phone: 916-273-8421
Telex: TRT 160432
Daniel Wright, pres.
Robert L. Cobler, v.p.
Bernie Dayton, v.p.

Regional Offices:

WOODLAND HILLS, CA 91364: 21243 Ventura Blvd., Suite 206. Phone: 818-999-2303. Doug Buterbaugh, mgr.

FORT WORTH, TX 76115: 316 Seminary South Office Bldg., Suite 316. Phone: 817-921-9411. Roger Hale, mgr.

ELKHART, IN 46514: 810 W. Bristol St. Phone: 219-264-0931. Louis Swift, mgr.

ARDEN HILLS, MN 55126: 3585 N. Lexington Ave., Suite 374. Larry W. Ehnstrom, mgr.

ATLANTA, GA 30329: 1644 Tullie Circle NE, Suite 102. Phone: 404-321-4318. Bill Powers, mgr.

EDISON, NJ 08817: Metro-Park II, 499 Thornall St. Phone: 201-549-9600. Tom O'Connor, mgr.

International Sales:

Box 1114, Grass Valley, CA. TWX: 910-530-8280. Peter Challinger, mgr.

Audio & video switching systems, line & terminal equipment & fiber optic communications systems.

THE GREAT AMERICAN MARKET

826 N. Cole Ave.
Hollywood, CA 90038
Phone: 213-461-0200
TWX: 910-494-1233
Joseph N. Tawil, gen. mgr.
Mofid Bissada, sales mgr.

Manufacturer of lighting equipment, special effects, pattern projections, custom patterns, effects & pattern projectors, lens spotlights & control systems.

GRINNAN FIXTURE CO.

16041 Georgetown St. NE
Minerva, OH 44657
Phone: 216-862-2323
John F. Grinnan, owner

Designer & builder of radio & TV stations; dealers in broadcast equipment.

GROVE CORP. KNOX VIDEO

8547 Grovemont Circle
Gaithersburg, MD 20877
Phone: 301-840-5805
Telex: 64405
Philip K. Edwards, pres.
Roland D. Blood, v.p.

Manufacturer of television studio equipment.

GTE LENKURT INC.

1105 Old County Rd.
San Carlos, CA 94070
Phone: 415-595-3000
John Stockford, v.p.
Product information: 212-775-1395; 800-221-3333.

Makes microwave systems for transmitting color or monochrome television programs for STL or inter-city relay systems.

GYRR PRODUCTS

Div. of Odetics Inc.
1515 S. Manchester Ave.
Anahelm, CA 92802
Phone: 714-772-1000
TWX: 910-591-1171
David E. Lewis, v.p. & gen. mgr.
Joe Hagler, sales mgr.

Video-dex interactive video systems; interactive video tape or disc based systems; message generators; custom design point-of-purchase displays & software productions.

HALLIKAINEN & FRIENDS INC.

141 Suburban Rd.
San Luis Obispo, CA 93401-7590
Phone: 805-541-0200
Harold Hallikainen, pres.
Frank Calabrese, v.p., sales & mktg.

Manufacturer of audio & transmitter remote control/automation equipment.

HAMILTON ERECTION INC.

Box 460
York, SC 29745
Phone: 803-684-9966
Melvin L. Roberts, pres. & mgr.

Tower erection & maintenance.

HAMLIN INTERNATIONAL CORP.

13610 1st Ave. S
Seattle, WA 98168
Phone: 206-246-9330
Philip Hamlin, pres.

Manufacturer of pay TV converters.

HAMMOND INDUSTRIES INC.

8000 Madison Pike
Huntsville, AL 35758
Phone: 205-772-9626
Telex: 782401
Collin E. Hammond, pres.
Tony Vespoli, mgr., sales

Audio, lighting & sound equipment.

HARRIS BROADCAST MICROWAVE

967 Stierlin Rd.
Mountain View, CA 94043
Phone: 415-969-9100
I. Tunis Corbell, v.p. & gen. mgr.
Cliff Fields, sales mgr.
Frank Blaha, dir., mktg.

Manufacturer & distributor of microwave point-to-point transmission equipment for STL, CARS, local & long-haul relay, portable & mini-portable microwave for ENG.

HARRIS CORP.

(Broadcast Group)
Box 4290
Quincy, IL 62305
Phone: 217-222-8200
G. T. Whicker, v.p. & group exec.
K. R. Schwenk, v.p., product management & development
J. F. Delissio, v.p., sales
Frank Blaha, dir., sales & mktg. (Mountain View, CA)

District Managers, TV-RF:

John Parke, dir., television sales (Quincy office)

Warren Bottorff, 1807 Southridge Dr., Denton, TX 76205. Phone: 817-382-8322

Paul Raymond, 9450 Kolo Way, Bay St. Louis, MS 39520. Phone: 601-255-3337

Roy Giles, 10345 Acme Rd., West Palm Beach, FL 33411. Phone: 305-798-2165

John Klecker, Box 3263, Quincy, IL 62301. Phone: 217-223-8319

Tom O'Hara, 333 N. Lantana St., Suite 122, Camarillo, CA 93010. Phone: 805-484-0407

Tom Schoonover, 1802 Cottonwood, Holt, MI 48842. Phone: 517-694-1223

Richard Chalk, 4330 Sprucebough Dr. NE, Atlanta, GA 30062. Phone: 404-587-1613.

District Managers, Studio:

John Borger, 1451 Owen Dr, Clearwater, FL 33519. Phone: 813-797-4191

James Burger, 17 Tally Ho Rd., Ridgefield, CT 06877. Phone: 203-431-9386

Gary Johnston, 3129 S. Sycamore, Santa Ana, CA 92705. Phone: 714-850-1894

Shawn Underwood, 9025 Reeder, Apt. 1602, Overland Park, KS 66214. Phone: 913-541-0153.

District Managers, Radio:

Gary Thursby, dir., domestic radio sales (Quincy office)

Will Bone, 2144 Ray Thorington Rd., Pike Road, AL 36064. Phone: 205-277-4377

Marvin Bredemeier, 12532 Iroquois NE, Albuquerque, NM 87112. Phone: 505-293-4707

Jack Ducart, 18022 Bambridge Dr., Houston, TX 77090. Phone: 713-583-0406

Manufacturers & Suppliers

Robert Hallenbeck, 11 Ridgecrest, Latham, NY 12110. Phone: 518-785-9144

S. E. Hawkins Jr., 3410 Orlando Ave., Baltimore, MD 21234. Phone: 301-444-2772

Barry Huntsinger, 709 10th Ave. N, Estherville, IA 51334. Phone: 712-362-4883

Chris Kreger, 8110 N.W. Miami, Kansas City, MO 64152. Phone: 816-587-9898

Curt Lutz, 1021 N. Hickory Place, Broken Arrow, OK 74012. Phone: 918-251-8808

James T. Woods, 333 N. Lantana St., Suite 122, Camarillo, CA 93010. Phone: 805-987-7111

Jim Marwood, 718 Old Coach Rd., Westerville, OH 43081. Phone: 614-882-8506

Mitch Montgomery, 5064 West Rd., Kernersville, NC 27284. Phone: 919-996-3695

Ivey Raulerson, Box 958, Macclenny, FL 32063. Phone: 904-259-6475

Wayne Schuler, 516 S.E. Chkalov, Suite 103, Box 9900, Vancouver, WA 98668. Phone: 206-254-0964

E. R. Lowder, 7209 Stonehaven Dr., Columbia, SC 29209. Phone: 803-776-2059

Art Silver, 222 Bradley Ave., Apt. 4C, Bldg. 6, Waterbury, CT 06708. Phone: 203-573-0103

Don Taylor, 1639 N. 24th St., Quincy, IL 62301. Phone: 217-222-1029

Sales Managers, Broadcast Microwave Operation:

Cliff Fields, Merton Knold & Jack Koo, 967 Sterlin Rd., Mountain View, CA 94043. Phone: 415-969-9100

Frank Blaha, dir., sales & mktg. (Mountain View, CA office)

George F. Maier, 64 Shadow Oak Dr., Sudbury, MA 01776. Phone: 617-443-7042

Representative

Peter Finch, Northwest Communications, 21885 S. Lewellen Rd., Beaver Creek, OR 97004. Phone: 503-632-7488

Manufacturer & distributor of AM, FM, UHF & VHF transmitters & antennas, broadcast microwave equipment, TV studio equipment, audio & automation equipment, remote control equipment.

HARRIS CORP.

(Satellite Communication Div.)
Box 1700

Melbourne, FL 32901
Phone: 800-327-8478

Jerry Porter, national sales mgr.

Satellite earth station transmit & receive antennas & feeds, LNAs, video receivers, complete uplink & TVRO stations.

HARRIS VIDEO SYSTEMS

967 Sterlin Rd.
Mountain View, CA 94043
Telex: 4992172 HVSO
Phone: 415-969-9100

H. Kenneth Regnier, v.p.
Terry A. Edwards, mgr., direct sales
Bland McCartha, national sales mgr.

Digital video products including time base correctors, frame synchronizers, still store systems & digital video effects devices; cameras.

HARWOOD MANUFACTURING CO.

1800 W. Fullerton
Chicago, IL 60614
Phone: 312-929-1100

Photographic & electronic lighting equipment, sheet metal fabricating; spun metal reflectors, portable lighting bars, folding metal tables, 8mm reels.

HAVAS LEASING CO.

7063 S. Virginia St.
Reno, NV 89511
Phone: 702-851-3313
Paul Havas, pres.
Paul Dohne, asst. to pres.
Tom Gosh, leasing mgr.

Lease financing of equipment.

HEWLETT-PACKARD CO.

3000 Hanover St.
Palo Alto, CA 94304
Phone: Call nearest sales office
John A. Young, pres. & chief exec. officer
Dean O. Morton, exec. v.p. & chief operating officer
Richard C. Alberding, exec. v.p., mktg. & international sector
John L. Doyle, exec. v.p., Information systems & networks sector
Lew Platt, v.p., analytical, medical & mfg. sector
William E. Terry, exec. v.p., components, design & measurement sector
Jack Brigham, exec. v.p., administration & general counsel
Robert Wayman, v.p., controller & chief financial officer

Manufacturer of signal generators, voltmeters, oscilloscopes, pulse generators, distortion, network & spectrum analyzers, TV waveform monitors, frequency measuring equipment.

HICKOK ELECTRICAL INSTRUMENT CO.

10514 Dupont Ave.
Cleveland, OH 44108
Phone: 216-541-8060
R. D. Hickok, pres.
R. L. Bauman, v.p., instrumentation & controls

Test equipment & frequency measurement equipment.

HITACHI DENSHI AMERICA LTD.

175 Crossways Park West
Woodbury, NY 11797
Phone: 516-921-7200
Telex: 510-221-1899
FAX: 516-496-3718
T. Tanaka, pres.
Bernard Munzelle, v.p., sales & mktg.
J. Breitenbacher, national sales mgr.
S. Hotta, gen. mgr.

Manufacturer of broadcast, professional video & microscopic cameras, CCTV, 1 inch VTRs, test & measurement equipment.

HOLAN EQUIPMENT/DORSEY TRAILERS INC.

Everee Inn Rd.
Box 118
Griffin, GA 30224
Phone: 404-227-9423
John W. McNamee, gen. mgr.

Manufacturer of articulated aerial devices & cable reel loaders.

HOLT LLOYD CORP./LPS CHEMICAL PRODUCTS

4647 Hugh Howell Rd.
Tucker, GA 30084
Phones: 404-934-7800; 800-241-8334
Howard F. Elkins, pres.
Michael C. Sacher, v.p.
M. L. Gable, national accounts mgr.
Robin Hodel, asst. brand mgr.

Manufacturer of lubricants, penetrants, water displacing rust inhibitors, instant contact cleaners, instant super cleaners, ultrasonic cleaners & instant cold galvanize.

HOLZBERG INC.

Box 323
Sea Bright, NJ 07760
Phone: 201-530-8555
Herbert M. Holzberg, pres.
Shirley Holzberg, v.p.
Andrew Holzberg, sales mgr.

Branch Office:

TOTOWA, NJ 07511: Box 322. Phone: 201-256-0455

Representative & distributor of broadcast, CCTV & CATV equipment; turnkey studios.

BEN HUGHES COMMUNICATION PRODUCTS CO.

75 Old Boston Post Rd.
Old Saybrook, CT 06475
Phone: 203-388-3559
Jean Hughes, pres.
Deborah Morrow, gen. mgr.
Rosaling Lubrano-Crotty, production mgr.

Designer & manufacturer of cable preparation tools.

HUGHES MICROWAVE COMMUNICATIONS PRODUCTS

Box 2999
Torrance, CA 90509
Phone: 213-517-6233

Regional Sales Mgrs.:

NORTH CENTRAL: Pittsfield, MA 01202: J. Dalton Coulg, Box 1185. Phone: 413-443-1822.

SOUTHEAST: Atlanta, GA 30338: James J. Taglia, 2292 N. Peachtree Court. Phone: 404-451-0011.

MID-ATLANTIC: Deerfield Street, NJ 08313: Arthur D. Heiny, Box 89.

WESTERN—NEWPORT BEACH, CA 92660: Norman F. Woods, Box 7249. Phone: 714-675-6395.

SOUTH CENTRAL: Richardson, TX 75080: James Rushing, HAC, 2050 N. Collins Dr. Phone: 214-234-0263.

NEW ENGLAND: Scranton, PA 18501: Robert H. Stanton, Box 1482. Phone: 717-343-3564.

AML microwave systems providing distribution of cable TV signals for normal programming plus clustering, regional interties, FM, upstream & data.

HUGHEY & PHILLIPS INC.

3050 N. California St.
Burbank, CA 91504
Phone: 818-849-1104
C. E. Stephens, sales mgr.

300mm beacons, obstruction lights, photo-electric controls, beacon flashers, special junction boxes, microwave tower control & alarm systems, tower isolation transformers, complete kits for tower lighting, sleet melter power & control.

HY-GAIN —See Telex Communications Inc.

IEC CO.

Rte. 2, Box 193
Fountain City, WI 54629
Phone: 608-687-6402
Daniel K. Wolfe, pres.
Darlene Wolfe, v.p.
Archle Daniel, sales

Electronic repair, drop burying & apartment pre-wiring; design, construction & sales of cable burying equipment.

IGM COMMUNICATIONS

4041 Home Rd.
Bellingham, WA 98226
Phones: 206-733-4567; 800-426-1251
Telex: 704983
Jim Wells, pres.
Nick Solberg, dir., technical mktg.
Clarence Baldwin, dir., production
Carl Peterson, sales

Manufacturer of random access audio cartridge equipment, logging systems, memory & control devices. Program automation components & systems.

IKEGAMI ELECTRONICS (U.S.A.) INC.

37 Brook Ave.
Maywood, NJ 07607
Phone: 201-368-9171
Nick H. Nishi, pres.
Yukimitsu Sato, v.p.
Samuel C. La Conte, v.p.
Harvey Caplan, national sales mgr.
David L. Beckman, communications mgr.
John Chow, eastern regional mgr.

Other offices:

TORRANCE, CA 90505: 3445 Kashiwa St. Phone: 213-534-0050. Jerry Kraus, western regional mgr.

DALLAS, TX 75234: 13721 Omega Rd. Phone: 214-233-2844. Glen Smith, southwest regional mgr.

ELMHURST, IL 60126: 747 Church Rd., Units C4 & C5. Phone: 312-834-9774. Bob Johnston, midwest regional mgr.

TAMPA, FL 33614: 6201 Johns Rd., Suite 5. Phone: 813-884-2046. Bud Mills, southeast regional mgr.

Manufacturer of color TV cameras, closed circuit systems, computer display monitors & industrial power supplies.

IMAGE MAGNIFICATION INC.

1521 Airway Circle
New Smyrna Beach, FL 32069
Phone: 904-427-5294
Donald E. Quinlan, pres.
Robert W. Becker, project engineer

Manufacturer & distributor of large screen TV projectors utilizing Schmidt Optics, available in color & monochrome with picture sizes up to 15 x 20 feet.

INDIANA PRESSED STEEL

(Div. of General Cable Co.)
400 S. Ohio Ave.
Muncie, IN 47302
Phone: 317-284-3364

Pedestal closures.

INDIANA STEEL & WIRE

(Div. of General Cable Co.)
2200 E. Jackson St.
Muncie, IN 47302
Phone: 317-288-3601

Galvanized steel strand.

INDIANER MULTIMEDIA

16201 S.W. 95th Ave.
Miami, FL 33157
Phones: 305-325-6132; 800-327-7888
Jack Minor, pres.
John H. Pinto, v.p., market planning

Video cassette recorders, integrated VCR/TV monitor units.

INFORMATION TRANSMISSION SYSTEMS CORP.

375 Valley Brook Rd.
McMurray, PA 15317
Phone: 412-941-1500
Robert M. Unetich, pres.
Sam Zborowski, v.p., engineering
Jeffrey M. Lynn, v.p., mktg.

Manufacturer of low power TV transmitters, ITFS TV transmitters, MDS TV transmitters, broadcast TV exciters & full service UHF TV transmitters.

INNOVATIVE TELEVISION EQUIPMENT

6445 Desoto Ave.
Woodland Hills, CA 91367
Phone: 818-888-9421
Telex: 181028

Bert I. Rosenberg, pres.
Stanton Hollingsworth, v.p.
Michael Rosenberg, sales mgr.
Robert Gallagher, comptroller

Designs, manufactures & markets TV camera support tripods, dollies, pedestals, pan/tilt heads & accessories.

INSULATION SYSTEMS INC.

461 Nelo St.
Santa Clara, CA 95054
Phone: 408-986-8444
Max Erlichman, pres.
William J. Milligan, mktg. mgr.
Michael G. Jones, mfg. mgr.

No-heat shrink sleeves, boots, caps, identification sleeves & special molded products.

INTERAND CORP.

3200 W. Peterson Ave.
Chicago, IL 60659
Phone: 312-478-1700
Telex: 9102215279
Geoffrey T. Dunbar, pres.
Ed Marlin, dir., sales
Walter W. Sloan, dir., mktg.
Linda Thomas-Phillips, dir., corporate communications

Manufacturer of electronic graphic systems and image communications systems for teleconferencing purposes; real-time annotations & drawings superimposed over any video background & instantly transmitted over ordinary telephone lines.

INTERCEPT CORP.

220 Entin Rd.
Clifton, NJ 07014
Phones: 201-471-2212 (NJ); 800-526-0623

Peter Ramsden, v.p. & gen. mgr.
George Abdelmessleh, v.p., engineering
Domlnic (Doc) D'Alfonso, national sales mgr.
Jean Huebner, sales coordinator
Gloria Ashfield, credit mgr.
Ruben Lugo, Frank Curinga, Ken Augustine, John Strandell & Al Slimack, sales reps.

Sales Office:

SYRACUSE, NY 13220: Box 3112. Phones: 315-458-6080; 800-255-5500

Manufacturer of parental control traps, tier traps, pedestals, converters, multi-taps & complete line of passive equipment.

INTERGROUP VIDEO SYSTEMS

Box 1495
Gainesville, FL 32602
Phones: 904-373-6783; 800-874-7590
Gregg Smith, pres.
Doug Akers, dir., engineering
Craig Birkaier, v.p., sales

TV broadcast equipment, video terminal equipment, video-audio-pulse-subcarrier amplifiers, processing amplifiers, production switchers, local & remote-controlled distribution switchers, m.c. switchers, special effects equipment, chroma keyers, pointer generators, quad split generators & audio/video routing switchers.

INTERNATIONAL AUDIO VISUAL LTD.

Box 1096
Coquitlam, B.C. V3J 6Z4
Canada
Phone: 604-522-7955
Dr. Peter P. Allinger, pres.

Manufacturer of 16/35mm projectors, CCTV projectors, slide projectors, sound slide projectors, rear screen projectors & audio systems.

INTERNATIONAL MICROWAVE CORP.

65 Commerce Rd.
Stamford, CT 06902
Phone: 203-323-5599
Telex: 710-474-0018
Dr. B. Rabinovici, pres.
Jack Paterno, v.p.
Tony Acri, v.p., sales
Diana Hennessey, sales & mktg. administrator
Gary Brasile, sales engineer

Microwave communication systems from 2-18 GHz & microwave components.

INTERNATIONAL NUCLEAR CORP.

608 Norris Ave.
Nashville, TN 37204
Phone: 615-254-3365
Raymond L. Weiland, pres. & gen. mgr.

Manufacturer of mixing amplifiers, video modulators, plug-in precision distribution amplifiers, complete video broadcast production & routing, solid state switching systems, pulse, video & audio distribution equipment, video switchers, clamping/equalizing amplifiers & EBS equipment.

INTERNATIONAL TAPETRONICS CORP./3M

2425 S. Main St.
Box 241
Bloomington, IL 61702-0241
Phone: 309-828-1381
TWX: 510-352-2500
Jack Hanks, gen. mgr.
Robert Bomar, mktg. mgr.
Chuck Kelly, sales mgr.

IOWA MALLEABLE IRON CO.

(Everstick Anchor Div.)
9th & Kirkwood, Box 967
Fairfield, IA 52556
Phone: 515-472-3116
James M. Cartwright, pres.
Phillip E. Dubois, v.p., mktg.
Jim Steinbeck, sales mgr.

Manufacturer & distributor of 3-way & 4-way expanding plate earth anchors.

ITT CANNON ELECTRIC

(Div. of ITT Corp.)
10550 Talbert Ave.
Fountain Valley, CA 92708
Phone: 714-964-7400
Dana Kellenberger, dir., national field sales

COMMON CARRIER WEEK

Telecommunications industry news with a focus on regulatory and legal actions.

For information, call (202) 872-9200.

Cable TV, TV camera & audio electrical connectors.

ITT CANNON ELECTRIC CANADA

4 Cannon Court
Whitby, Ont. L1N 5V8
Canada
Phone: 416-668-8881
F. Musinka, gen. mgr.
B. Valliilee, mgr., mktg. & sales

CATV connectors & fittings.

ITT ELECTRON TUBE DIV.

Box 100
Easton, PA 18042
Phone: 215-252-7331
J. D. Feehan, pres.
T. D. Gerould, dir., mktg.

Special purpose broadcast power tubes, traveling wave tubes & klystrons (TV, other).

ITT SPACE COMMUNICATIONS INC.

2912 Wake Forest Rd.
Raleigh, NC 27611
Phone: 919-828-4441
Telex: 579451
Per Saether
Emmanuel Stein
John Fricks

Satellite earth stations, transmitters, receivers & associated ground communications equipment for video, voice or data satellite communications. Systems design, construction & installation.

ITW LINX

195 Algonquin Rd.
Des Plaines, IL 60016
Phone: 312-296-5469
Greg Hayward

Engineered fasteners for wires & cables including masonry clips, baseboard clips, aluminum siding clips, stick tight adhesive clips. Custom design & manufacture.

JACKSON ENTERPRISES

Box 6
Clayton, OH 45315
Phone: 513-836-2641
Richard L. Jackson, owner
John R. Jackson, gen. mgr.
Joseph A. Cost, national sales mgr.

CATV/mapping, construction, specialized tools.

JAMESON CORP.

Box 240277
Charlotte, NC 28224
Phone: 704-525-5191
Telex: 216 942
James M. Crates, pres.
Thomas B. Crates, v.p.
Hugh B. Harmon, production mgr.

Manufacturer of fiberglass layup sticks, wire raiser & other cable stringing equipment, tree pruning equipment & accessories, tool bags & aerial lift bucket accessories.

JAMIESON FILM CO.

10430 Shady Trail
Suite 100
Dallas, TX 75220
Phones: 214-350-1283; 800-527-2298
Oscar Garza, v.p., mktg.

Manufacturer of color film processors.

JAVELIN ELECTRONICS

19831 Magellan Dr.
Torrance, CA 90502
Phone: 213-327-7440
J. David Bittner
Mark Towers

Solid state & tube closed circuit TV cameras, monitors, lenses, vidicons & all accessories required to supply complete CCTV systems.

JERROLD DIVISION, GENERAL INSTRUMENT CORP.

2200 Byberry Rd.
Hatboro, PA 19040
Phone: 215-674-4800
Rein Narma, senior v.p.
Norman Lange, v.p.
Dan Hoy, v.p., sales, eastern operations
George Fletcher, v.p., sales, western operations
Pete Morse, v.p., mktg., subscriber systems div.
Stan Burg, v.p., mktg., distribution systems div.
Skip Litz, mktg. communications mgr.
Patti Reali, public relations mgr.
Rhonda Sacks, mktg. research mgr.

Designer & manufacturer of full line of electronic CATV equipment, satellite earth station & headend signal processing equipment, pay-per-view and impulse pay-per-view systems. CATV Distribution Systems—Conventional, feedforward & power doubling amplifiers, taps, passives, standby power supply, status monitoring & accessory equipment. CATV Subscriber Systems—Plain, pay & addressable converters, addressable computer controllers, scrambling equipment & add-on terminals. Satellite Earth Stations—Antennas, low noise amplifiers, block down converters, satellite receivers & modulators.

JOHANSON MANUFACTURING CORP.

Rockaway Valley Rd.
Boonton, NJ 07005
Phone: 201-334-2676
Telex: 710-987-8367
Nancy E. Krawczyk, pres.
Eric Fagerlund, v.p.

Variable, variable air, high voltage, high voltage quartz, thin-trim ceramic capacitors, variable ceramic & seal trim capacitors; microwave tuning elements, microwave diode holders.

JOHNSON ELECTRONICS INC.

Box 7
62 South Hwy. 17/92
Casselberry, FL 32707
Phone: 305-339-2111
Ralph L. Weber, chief exec. officer

Manufacturers & Suppliers

Joseph M. Lutz, pres.
Kenneth St. John, v.p., engineering
Lacey Jones, purchasing agent

Solid-state FM/SCA multiplex tuners, receivers, amplifiers & accessories, transmitting systems for data information via FM/SCA, advisor monitor EBS receivers.

JOSLYN MANUFACTURING & SUPPLY
2 N. Riverside Plaza
Chicago, IL 60606
Phone: 312-454-2900

JVC CO. OF AMERICA
41 Slater Dr.
Elmwood Park, NJ 07470
Phone: 201-794-3900
Daniel D. Roberts, v.p., professional video communications div.
Dave Walton, v.p. & product mgr., professional video communications div.

Other Offices:
CHICAGO, IL (Elk Grove Village), IL 60007: 2250 Lively Blvd. Phone: 312-364-9300

LOS ANGELES (Compton), CA 90220: 1011 W. Artesia Blvd. Phone: 213-537-8230

HOUSTON, TX 77018: 407 Garden Oaks Blvd. Phone: 713-694-0666

Complete line of video equipment.

KAHN COMMUNICATIONS INC.
425 Merrick Ave.
Westbury, NY 11590
Phone: 516-222-2221
Leonard R. Kahn, pres.
Ruth M. Kahn, v.p.

Manufacturer of compatible single-sideband, AM stereo audio systems & audio devices. FCC type approved AM stereo exciter, DC coupling for square wave L+R & L-R signals, high & low frequency extender for remote broadcasts.

KALART VICTOR CORP.
Hultenius St.
Plainville, CT 06062
Phone: 203-747-1663
Leonard J. Quartin, pres.
Morton Goldberg, v.p., sales
J. J. Costag, sales mgr.

Manufacturer of 16mm, opaque & overhead projectors, large screen TV projectors, super 8mm & 16mm film viewers.

KALLMAN ASSOCIATES INC.
2525 Hyperion Ave.
Los Angeles, CA 90027
Phone: 213-660-4900
Alfred M. Kallman, pres.

High resolution color broadcast monitors, cross hatch generators, precision monochrome monitors, video discs, digital clocks & timers.

KAMAN BROADCASTING SYSTEMS
(A Product of Kaman Sciences Corp.)
1500 Garden of the Gods Rd.
Colorado Springs, CO 80933
Phone: 303-599-1470
George Beattie, mgr., KBS mktg.

Computerized traffic/accounting systems for broadcast stations, including automated interface to control room switchers & film, cart & news inventory.

KAVCO
(Division of Daycom Corp.)
3931 Image Dr.
Dayton, OH 45414
Phone: 513-898-2003
Russell K. Johnson, v.p., sales
David B. Thomas

TV systems.

KAY ELEMETRICS CORP.
12 Maple Ave.
Pinebrook, NJ 07058
Phone: 201-227-2000
John M. Crump, pres.
Elmo E. Crump, v.p., engineering
M. J. Shaw, purchasing agent
Edward Crump, production mgr.

Spectrum analyzers, sweep generators, switchers, attenuators.

ROBERT KEITH & CO.
7420 Carroll Rd.
San Diego, CA 92121
Phone: 619-693-8811
Anne M. Wawer, pres.
Dan Waddell, v.p.
Dick Dickson, dir., sales
Richard Lueking, dir., mktg.

Giant Inflatable replicas of station logos, call letters & three dimensional billboards.

KES INC.
Box 885
107 Kent St.
Iron Mountain, MI 49801
Phones: 906-774-1755; 800-338-9292;
800-682-7140 (MI only)
James A. Klungness, pres.
Charles R. Henry, exec. v.p. & secy.
Robert S. Knoke, treas.
Rick Thiry, purchasing
Gregg Opsahl & Melanie Mendini, sales

CATV supplies for system construction & maintenance.

KEYSTONE AERIAL EQUIPMENT DIV.
(CAM Industries Inc.)
215 Philadelphia St.
Box 227
Hanover, PA 17331
Phone: 717-637-5988
Telex: 840470 CAM HNVN
C. A. McGough Jr., pres.
D. L. Raubenstine, sales/service

Manufacturer & distributor of truck-mounted aerial ladders.

KEYSTONE ELECTRONICS CORP.
246 E. 2nd St.
Plainfield, NJ 07060
Phone: 201-753-4400
Lewis A. Jaffe, pres. & sales
P. Parikh, exec. v.p., engineering
Bill W. Homer, exec. v.p.

Manufacturer of pay TV products, subscriber traps, parental key lock traps, high pass filters, cable sheath isolators with grounding blocks, special filters, FM filter, FM band rejects, low pass & band pass filters, custom made filters. Suppliers of wire & cable, FM splitters, switches, isolators.

KINGS ELECTRONICS CO. INC.
40 Marbledale Rd.
Tuckahoe, NY 10707
Phone: 914-793-5000
E. Fassler, chmn.
F. Lorge, pres.
L. Fassler, v.p.
O. Wayne, v.p.
A. Herrault, v.p.
E. Corcoran, v.p.
D. LeVine, v.p., engineering
H. Schelner, mgr., design & development dept.
R. Ciarletto, purchasing mgr.
M. Naber, sales mgr.

Coaxial connectors, UHF connectors, K-grip connectors, telephone plugs & jacks, waveguide components, patch panels & cords, video & audio.

KLEIN TOOLS INC.
7200 McCormick
Chicago, IL 60645
Phone: 312-677-9500
Telex: 72-4431
Michael S. Klein, pres.
Dan Foshee, v.p., sales
Michael J. Loftus, v.p., mktg.
Jim Mallek, products mgr.

Manufacturer of complete line of hand tools & occupational protective equipment, tool boxes, cabinets & padlocks.

KLIEGL BROS. INC.
32-32 48th Ave.
Long Island City, NY 11101
Phone: 718-786-7474
Telex: 960 158
John H. Kliegl II, pres.
Joel E. Rubin, exec. v.p.
Ronald C. Olson, dir., mktg.
Thomas Hays, regional sales mgr.

Regional Sales Offices:
STONE MOUNTAIN, GA 30087: 5802 Simone Dr. Phones: 404-469-1152; 404-469-1150. Peter Baselici

ENCINO, CA 91316: Kliegl Bros. Western Region, 15720 Ventura Blvd., Suite 607. Phone: 818-905-5945. Cherrie McKay, office mgr.; Harold Emmert, field service

Sales Representatives:
TULSA, OK 74155: Allen & Assoc., Box 74155. Phone: 918-665-0906. Garland R. Allen

EDEN PRAIRIE, MN 55344: Jerry Carnes Assoc. Inc., 14615 Martin Dr. Phone: 612-937-1880. Gerald Strand

ST. LOUIS, MO 63131: Charlesworth Theatrical Lighting Co., 11906 Manchester Rd., Suite 110. Phone: 314-966-0424. Sam Charlesworth

DENVER, CO 80205: Colorado Lighting Services, 2500 Curtiss St., Suite 106. Phone: 303-297-2232. David Meislahn

ASHLAND, VA 23005: Fred Dull Assoc., Box 2082. Phone: 804-798-6777

MILWAUKEE, WI 53218: Enterprise Lighting Ltd., 712 W. Fond du Lac Ave. Phone: 414-462-5257

COLUMBIA, MD 21044: F. X. Ford & Assoc., 5174-1 Brookway. Phones: 301-995-1288; 301-621-4943. Frank Ford.

BIRMINGHAM, AL 35259-9306: Gerwin Tucker & Assoc., Box 59306. Phone: 205-942-9322. Gerwin Tucker

OMAHA, NE 68105: Great Plains Lighting Corp., 2305 S. 33rd St. Phone: 402-348-9194. Jerry T. Gill II

HONOLULU, HI 96821: Hammond Sales Agency, 11 Akilolo St. Phone: 808-373-2347. Hary Hammond

DALLAS, TX 75229: Hossley-Hollingsworth Lighting, 11407 Goodnight Lane. Phone: 214-484-7901. D. E. Hossley

BRAINTREE, MA 02184: Hurry Assoc., 53 Plain St. Phone: 617-848-2756. Bill Hurry

SAN ANTONIO, TX 78217: Hyltln & Assoc., 10203 Kotzebue, Suite 113. Phones: 512-828-0624/5. W. John Hyltln

LANSDOWNE, PA 19050: JLV Assoc. Inc., Box 162. Phones: 215-623-6870; 215-623-6622. Joe Vetter

PORT HURON, MI 48060: Keeler Sales Co., 509 Bard St. Phone: 313-543-8369. Art Keeler

DOBBS FERRY, NY 10522: Lawrence Kellerman Assoc. Inc., Box 268. Phones: 914-693-8880; 212-652-9600. Larry Kellerman

PITTSBURGH, PA 15210: W. H. Kimball Assoc., 1146 Brownsville Rd. Phone: 412-884-2222. W. H. Kimball

AMHERST, NH 03031: Herb Kopf Assoc., 3 Brookwood Dr. Phone: 603-673-3365

TAMPA, FL 33609: Marshall A. Lochridge Agency Inc., 5025 Lemon St. Marshall A. Lochridge

JACKSONVILLE, FL 32203: Robert S. McGarity, Box 2308. Phones: 904-384-1096/7

FORTINE, MT 59918: Ted Mlkita & Assoc., Box 157. Phone: 406-882-4680. Ted Mlkita

NASHVILLE, TN 37209: Malcolm Mimms & Assoc., Box 90191. Phone: 615-329-3041. Malcolm Mimms

PROSPECT, KY 40059: Richard Mix, 6405 Mayfair Ave., Phone: 812-283-7901

BLOOMFIELD, CT 06002: Nema 2, Box 648. Phone: 203-243-2571

ATLANTA, GA 30336: Newman-Penter-James Co. Inc., 4790 Mendell Court SW. Phone: 404-696-1300. Allene Reagin

PHOENIX, AZ 85017: Newton Sales Group, 3930 N. 30th Ave. Phone: 602-279-5556. Roger J. Newton

EAST BLOOMFIELD, NY 14443: Richard E. Nicholson, 75 W. Main St. Phones: 716-657-7512; 716-657-6145

GULF BREEZE, FL 32561: Tom Ed Pearce, 2945 Bay St. Phone: 904-932-5670

MOONACHIE, NJ 07074: Pikelney-Landau Inc., 25 Knickerbocker Ave. Phone: 201-939-0083. Sandy Pikelney

VAN NUYS, CA 91411: Peterson/Vine Assoc., 15230 Burbank Blvd., Suite 105. Phone: 818-988-8661. Edward Peterson

ELK GROVE VILLAGE, IL 60007: Piffpuff-Grist & Assoc., 2550 United Lane. Phone: 312-595-1166. Art Ricker

MIAMI, FL 33145: Power & Lighting Systems Inc., 2460 S.W. 16th Court. Phones: 305-856-6749; 305-856-2209. R. David Butt

HOUSTON, TX 77036: Putterman, Scharck & Assoc., Box 36508. Phone: 713-664-7111. Gordon Baldry

SEATTLE, WA 98108: Sanborn Sales, Box 80825. Phone: 206-763-2573. Bill Sanborn

JEFFERSON, LA 70181: Somar Inc., Box 10543. Phones: 504-733-9535/6/7. Al Roche

ANCHORAGE, AK 99502: Specialty Communications Inc., 5401 Cordova, Suite 203. Phone: 907-562-4622. Richard Talley

BEACHWOOD, OH 44122: Stevenson & Fischer Inc., 23600 Mercantile Rd. Phone: 216-464-6144. Arch Stevenson

BOISE, ID 83711-4033: TEC Sales Agency, Box 4033. Phone: 208-322-1265. Ralph Zundel

PORTLAND, OR 97208: Theatrical Design Consultants, 1301 N.W. Glisen. Phone: 503-224-8132. Robert Dupuy

NORTH LITTLE ROCK, AR 72115: Thornton Sales Agency, Box 998. Phone: 501-758-3488. Charles C. Thornton

SALT LAKE CITY, UT 84119: Tri Western, 1515 West 2200 South. Phone: 801-972-9378. Jack McLelland

CHAPEL HILL, NC 27514: Ed C. Vaughn & Assoc. Inc., 3 Cedronella Dr. Phones: 919-383-2938; 919-383-3122

Manufacturer of lighting and control equipment for the theatre, television and motion picture industries.

KLINE IRON & STEEL CO. INC.

Box 1013
Columbia, SC 29202
Phone: 803-779-7080
B. H. Kline, chmn.
S. S. Kline, v.p.
J. R. Trotter, sales mgr.
F. L. Anderson Jr., chief engineer

Designers, fabricators & erectors of television, FM & microwave towers.

KNOX VIDEO PRODUCTS

8547 Govemont Circle
Gaithersburg, MD 20877
Phone: 301-840-5805
Telex: 64405
Philip K. Edwards, pres.
Roland D. Blood, v.p.

Distributor of character generators, color generating & signal processing equipment.

KODE INC.

2752 Walnut Ave.
Tustin, CA 92680
Phone: 714-730-6901
Jay Tuttle, gen. mgr.

Character generators.

KOENICK ELECTRONICS CO.

4304 Mercury Way
Chandler, AZ 85224
Phone: 602-961-1186
James W. Emmick, pres.

Manufacturer of CATV products, CATV & microwave systems, RF signal survey & headend engineering, system engineering & turnkey installations, made-to-order special products & earth station installations.

KOLLMORGEN CORP.

(Electro-Optical Div.)
347 King St.
Northampton, MA 01060
Phone: 413-586-2330
R. G. Saner, pres.

Visual & TV special optical systems.

KURZ & ROOT CO.

Box 1119
Appleton, WI 54911
Phone: 414-739-9441
J. L. Rastia, dir., mktg. & sales

AC & DC generators, 60/400HZ motor generator sets & solid state devices, line isolators, frequency changers.

LAQUE BUILDING & ENGINEERING CORP.

11543 Page Service Dr.
St. Louis, MO 63141

Phone: 314-432-3400
W. E. Ball, pres.
J. W. Coonrod, v.p.

Cemsteel package TV & radio stations, including complete building, heating & air conditioning (without electronic equipment).

LAKE SYSTEMS CORP.

55 Chapel St.
Newton, MA 02160
Phone: 617-244-6881
William Dwyer, pres.
Frank DeMayo, v.p.
Walter Kelley, national sales mgr.
Audio-video systems engineering, designing & equipping for the broadcast, cable & industrial market.

LANDY ASSOCIATES INC.

1890 E. Mariton Pike
Cherry Hill, NJ 08003
Phone: 609-424-4660
James E. Landy, pres.
David Newborg, consultant

Branch Office:

NEW ENGLAND AREA: Waltham, MA 02154: 1605 Trapelo Rd., Waltham, MA 02154. Phone: 617-890-6325. Brad Reed, area mgr.

Distributor of television transmitters, studio equipment, video production, master control & routing switchers, video tape recorders, editors & tape, picture & waveform monitors, test equipment, vector scopes, complete TV studio, transmitter, tape duplication systems. Audio consoles, reel to reel, cartridge & cassette recorders, audio tape, master clock systems, TV test charts, audio & video processing equipment. Digital framestore, synchronizers, time base correctors, SMPTE time code equipment, video slow motion systems, studio & portable lighting systems. TV transmitters for VHF, UHF & ITFS; replacement exciters & microwave equipment from 2GHz to 23GHz.

LARCAN COMMUNICATIONS EQUIPMENT INC.

6520 Northam Dr.
Mississauga, Ont. L4V 1H9
Canada
Phone: 416-678-9970
Telex: 06-968055
C. E. Spence, pres.
P. C. Turner, engineering dir., transmitters
A. F. Stevenson, engineering dir., antennas & production
Peter Balodis, mktg. dir.

Regional Offices:

COUNTRYSIDE, IL 60525: 6335 W. Joliet Rd., Suite 202. Phone: 312-352-0707. Charles D. Coyle, mgr.

LAUREL, MD 20707: 14440 Cherry Lane Court, Suite 201. Phone: 301-490-6800. Lewis F. Page, mgr.

Manufacturer & distributor of TV transmitters, duplexers & filters. VHF, UHF & FM antennas, system design & installation & complete TV transmission facilities.

LARSON ELECTRONICS

311 S. Locust
Denton, TX 76201
Phone: 817-387-0002
Ernie Larson

Manufacturer of standby power systems for headend & distribution amplifiers, sine wave output uninterruptible power supplies for studio equipment, 110 volt inverters for mobile vans.

LEA OYNATECH INC.

12516 Lakeland Rd.
Santa Fe Springs, CA 90670
Phone: 213-944-0916
TWX: 910-586-1381
Roy B. Carpenter Jr., pres.
E. Alvin Rich, v.p., mktg. & sales
Dave Sinn, national sales mgr.
James C. Gajniak, sales mgr.

Manufacturer of voltage regulators to 330 KVA, power conditioners to 1600 KVA, surge suppressors to 3000 KVA, signal/data/telephone line protectors, facility protection, lightning prevention with dissipation array, lightning warning systems & consultation.

LEAR SIEGLER INC.

(Electronic Instrumentation Div.)
714 N. Brookhurst St.
Anaheim, CA 92803
Phone: 714-774-1010
H. H. Emmer, pres.
L. B. McGaughey, mgr., instrument products

Low light level cameras & systems, open & closed circuit.

LEBLANC & DICK COMMUNICATIONS INC.

14440 Cherry Lane Court
Suite 201
Laurel, MD 20707
Phone: 301-498-2200
Telex: 821569
FAX: 301-498-7952
G. J. Wilson, pres.
Ray Tattershall, v.p., sales/mktg.
M. B. Anders, technical dir., antennas
D. G. Marshall, technical dir., antennas
L. Penner, field services mgr.

Design, manufacture & install high power broadband antenna systems & combiners for TV & FM. Design, manufacture & erect towers for all broadcast applications up to 2049 ft.

LECTRO PRODUCTS

Box 567
420 Athena Dr.
Athens, GA 30601
Phones: 404-543-1904; 1-800-551-3790
J. Forde, pres.
M. R. Filkins, v.p.
S. Wagner, v.p., sales
Mason Hamilton, v.p., mktg.
Jerry Schultz, v.p. & gen. mgr., mfg.

Coaxial & drop cable equipment, turnkey construction, standby power supplies & ferroresonant power supplies.

LEHIGH STRUCTURAL STEEL CO.

1 Allen St.
Box 626
Allentown, PA 18105
Phone: 215-434-5221
D. J. Lonergan, v.p., sales

Manufacturer of towers.

LEITCH VIDEO INTERNATIONAL

10 Dyas Rd.
Don Mills, Ont. M3B 1V5
Canada
Phone: 416-445-9640
Telex: 06 986 241
Robert A. Lehtonen, pres.
Don R. Jackson, v.p.
Garry B. Newhook, sales mgr.
George H. Adolf, mktg. mgr.

U.S. Office:

CHESAPEAKE, VA 23320: Leitch Video of America Inc., 825 K Greenbrier Circle. Phone: 804-424-7920. TWX: 710-882-4342

Manufacturer of video & audio products for synchronization, testing & distribution of signals.

LEMCO TOOL CORP.

RD 2
Cogan Station, PA 17728
Phones: 717-494-0620; 800-233-8713
Glenn Miller, pres.
Bob Brantlinger, sales mgr.

Designer & manufacturer of mechanical tools, equipment & materials for construction & maintenance of cable TV systems.

LEMO USA INC.

Box 11006
Santa Rosa, CA 95406
Phone: 707-578-8811
Telex: 340-933
Samuel M. Sokolik, gen. mgr.
David A. Battaglia, sales mgr.

Distributes full line of quick connect/disconnect cylindrical connectors in coaxial, triaxial & multi-contact configurations.

LENCO INC.

(Electronics Div.)
300 N. Maryland St.
Jackson, MO 63755
Phone: 314-243-3147
Telex: 9107601382
Jerry Ford, chmn. & chief exec. officer
Andrew Perrin, pres.
Bruce Blair, v.p.
Donald K. Ford, dir., mktg.
Robert N. Henson, sales mgr.

Manufacturer of video terminal equipment including video generators, system timing, video & pulse distribution, processing, encoding, decoding test equipment, video noise meters, b&w & color monitors & audio distribution.

LESTER POWERSVISION

1044 Pioneer Way
El Cajon, CA 92020
Phone: 714-588-1272
Ed Harmon, national sales mgr.

Branch Office:

ANAHEIM, CA 92806: 1240 Blue Gum. Phone: 714-630-2260

Standby power supplies, uninterruptible power systems & power supplies for CATV.

LEVIT ELECTRONICS INC.

200 Park Ave. S
New York, NY 10003
Phones: 212-777-5517; 800-221-2945
Michel Levit, dir., sales

Electron tubes & semiconductors for cable TV, television, science & industry.

LIBERTY INDUSTRIES INC.

133 Commerce St.
East Berlin, CT 06023
Phone: 203-828-6361
Telex: 7104309011
John J. Nappi Jr., pres. & gen. mgr.
J. M. Zdankiewicz, v.p., administration
Barry S. Kitchener, national sales mgr.
A. Leber, mktg.

Manufacturer & distributor of equipment eliminating dust & other airborne contaminants from VTR equipment.

LIGHTING ELECTRIC OF PENNSYLVANIA INC.

RD No. 1
Box 148B
Hershey, PA 17033
Phones: 717-533-4983
Russell W. Brong, chief exec. officer
Harry J. Galletty, pres.

Manufacturers & Suppliers

Anthony J. Brong, v.p.

CATV services, surveys, engineering & construction, new & rebuild & turnkey jobs.

LINSAY AMERICA INC.

1202B W. 19th St.
Box 15775
Panama City, FL 32405
Phone: 904-769-2321
Ben Rhodes, gen. mgr.

Distributors:

WILLOW GROVE, PA 19090: NCS Industries Inc., 2255E Wyandotte Rd. Phone: 215-657-4690

LAWRENCEVILLE, GA 30246: John Weeks Enterprises, 641 Grayson Hwy. Phone: 404-963-7870

LAGUNA HILLS, CA 92653: Signal Vision, 22732B Granite Way. Phone: 714-586-3196

UPPER DARBY, PA 19044: E. M. Electronics Inc., 7523 W. Chester Pike. Phone: 215-352-4155

HORSHAM, PA 19082: Toner Cable Equipment, 969 Horsham Rd. Phone: 215-675-2053

EAST FARMINGDALE, NY 11735: Tele-Wire Supply Corp., 7 Michael Ave. Phone: 800-645-9510

LITTLETON, CO 80122: Mega Hertz Sales, 7061 S. University, Suite 210. Phone: 303-797-7900

COLORADO SPRINGS, CO 80916: Advanced Communications International, 1613 S. Murray Blvd. Phone: 303-596-4464

HONOLULU, HA 96821: Adcom International Hawaii, 80 Waiupe Circle. Phone: 808-373-2685

WINONA, MN 55987: T. R. Pitts Co., Box 57. Phone: 800-533-8092

SARASOTA, FL 33582: O. W. Lindberg, 6111 Porter Way. Phone: 800-282-3952

HINGHAM, MA 02043: Cable Resources, 10 Industrial Park Rd. Phone: 617-749-2140

Manufacturer of bi-directional full CATV product line equipment: 45-450 MHz forward, 5-33 MHz reverse, urban trunk with forward & reverse bypass, status monitor, reverse bandpass switching, 5-13 MHz & 21-33 MHz, line extender with thermal compensation; mini line extender 30 dB gain or tapped trunk 15 or 20 dB gain with thermal compensation, apartment amplifiers with 26, 36 & 43 dB gain options, 5-500 MHz system passives, 5-400 MHz 2, 4 & 8 port multistaps, full CATV VHF/UHF ruggedized antenna product line, low cost TVRO dish packages, CATV connectors & system accessories. Free antenna surveys.

LINSAY SPECIALTY PRODUCTS

50 Mary St. W.
Lindsay, Ont. K9V 4S7
Canada
Phone: 705-324-2196
Telex: 0-6962-860
John E. Thomas, chmn.
Roy Price, pres.
Dave Atman, mgr., sales & mktg.

Other Offices:

ST. LEONARD, QUE. H1R 1A5: Incospec Electronics, 4651 Blvd. des Grandes Prairies. Phone: 514-322-5540.

RICHMOND, B.C. V6X 1T3: MII-Sted Agencies, 103-11151 Bridgeport Rd. Phone: 604-273-2877.

Manufacturer of CATV antennas, amplifiers & matching devices. Antenna surveys. **Note:** See Lindsay America for distributors.

LINES VIDEO SYSTEMS

Jefferson at McDaniel
Springfield, MO 65806
Phone: 417-862-5533
Laurence E. Lines, pres.
Morton S. Lines, v.p.
Bud Lines, CCTV buyer

Rental, sales & service for Sony, JVC video products & Hitachi-Denshi 3-tube color cameras. Color production consoles.

LINGO INC.

2814 Buren Ave.
Camden, NJ 08105
Phone: 609-964-0487
John E. Lingo Jr., pres.
G. P. Lingo, secy.

LISTEC TELEVISION EQUIPMENT CORP.

39 Cain Dr.
Plainview, NY 11803
Phone: 516-694-8963
Telex: 640470
Jack Littler, pres.
Michael Stechly, v.p.
Joanne Camarda, mgr.
Raymond Blumenthal, mktg. mgr.

Other Office:

GLENDAL, CA 91201: Listec (West) Corp., 1619 Cosmic Way. Phone: 818-247-9247. Telex: 182686. Paulette Di Bona, mgr.; Jonathan Bart, mktg. mgr.

Distributes television camera mountings. Manufactures on-camera monitor prompting displays, distributes manual long & short drive tables, electronic memory scriptwriter with remote control prompting module, mini video production switcher & special effects repositioner.

LITTLE BEAVER INC.

Box 840
Livingston, TX 77351
Phone: 713-327-3121
Joseph Haynes, pres.

Mechanical & hydraulic earth drills, anchor drives & horizontal drilling attachments.

LNR COMMUNICATIONS INC.

180 Marcus Blvd.
Hauppauge, NY 11788
Phone: 516-273-7111
Telex: 221620 LNRUCR
TWX: 510-227-9871
Seymour Okwit, pres.
Frank Arams, v.p., mktg.
Larry Fodrowski, v.p., finance
Edward Salamone, v.p., administration
F. Kelly, dir., mktg.

Manufacturer of satellite earth station receivers & exciters, low noise amplifiers, down converters & up converters, FM & video modulators & test equipment for earth stations.

LOGITEK

3320 Bering Dr.
Houston, TX 77057
Phones: 713-782-4592; 800-231-5870
Scott Hochberg, pres.

Manufacturer of broadcast audio consoles & accessories.

LORAL TERRACOM

9020 Balboa Ave.
San Diego, CA 92123
Phone: 619-278-4100
James B. Murray, pres.
Michael A. Lapadula, v.p., mktg.
Frank Jimenez, common carrier sales mgr.
Wayne Rogers, international sales mgr.
John MacDonald, Europe, Canada & Middle East sales mgr.
Michael J. Doyle, regional sales mgr., northeast USA
Charles J. Cena, district sales mgr., western USA
W. H. Roblnson, sales mgr., government & military

Microwave terrestrial systems, microwave radios, digital multiplex equipment.

LOWEL-LIGHT MANUFACTURING INC.

475 10th Ave.
New York, NY 10018
Phone: 212-947-0950
Telex: 666597 UW
Ross Lowell, pres.
Marvin Seligman, v.p.
Amy Carter, eastern regional sales rep.
David Tearle, midwest sales rep.
Toni Pearl, dealer liaison

Branch Office:

BURBANK, CA 91505: 3407 W. Olive Ave.
Phone: 818-846-7740. Roy Low, western regional mgr.

Manufacturer, distributor & repair facility for lightweight location lighting equipment including broad & focusing lights & accessories; folding softlight 2K; original Lowel-light for R-40 floodlamp; sun reflectors & complete system of support & mount equipment.

LPB INC.

28 Bacton Hill Rd.
Frazer, PA 19355
Phone: 215-644-1123
Richard H. Crompton, pres.

Audio consoles, control room furniture systems, compressor/limiters, turntables, tone arms & carrier current AM broadcast equipment; 5, 25, 50, 100 & 150 watt AM broadcast transmitters.

LRC ELECTRONICS INC.

901 South Ave.
Box 111
Horseheads, NY 14845
Phone: 607-739-3844
John McQuaid, v.p. & gen. mgr.
Ed Eschliman, mktg. mgr.
Kenneth S. Wood, product mgr.

Sales Representatives:

SAN PEDRO, CA: B. E. Duval Co. Phone: 213-833-0951

CHAMBERSBURG, PA: Jerry Conn & Assoc. Phone: 717-263-8258

MARIETTA, GA: Microsat S/E Inc. Phone: 404-971-1021

LITTLETON, CO: Mega Hertz. Phone: 303-797-7900

DUBLIN, CA: LRC Electronics. Phone: 415-829-5080

LAFAYETTE, IN: C.W.Y. Electronics. Phone: 317-448-1611

EDMOND, WA: B. E. Duval Co. Phone: 206-775-7231

ENGLISHTOWN, NJ: D/B CATV Supply Inc. Phone: 201-446-3612

WINONA, MN: T. R. Pitts Co. Phone: 507-452-2629

Distributors:

CHICAGO, IL: Anlxter Pruzan. Phone: 800-323-6645

LOS ANGELES, CA: Cable TV Supply. Phone: 213-204-4440

MEMPHIS, TN: Power & Telephone Supply Co. Phone: 901-324-6116

Complete line of cable TV connectors, crimp tools, heat shrink tubing & jumper cables.

LTM CORP. OF AMERICA

1160 N. Las Palmas Ave.
Hollywood, CA 90038
Phone: 213-460-6166
Telex: 677693
Jean Galerne, pres.
Herb Breittling, v.p.
Gilles Galerne, v.p.
James James, public relations

Manufacture, distribution, repair & rental of TV & motion picture lighting equipment.

L-W INTERNATIONAL

50 W. Easy St.
Simi Valley, CA 93065
Phone: 805-522-3284
Telex: NATCOM 387860
Robert H. Lawrence, pres.
Albert W. Malang, technical dir.
David G. Greve, production mgr.

Telecine systems & film transports.

THE MACHLETT LABORATORIES INC.

(Raytheon Co.)
1063 Hope St.
Stamford, CT 06907
Phone: 203-348-7511
F. W. Doherty, pres.
L. M. Crabb, v.p., mfg.
G. T. Spees, v.p., mktg.
F. DeCou, v.p., engineering

X-Ray tubes & accessories, power tubes & accessories, imaging devices, collimators & measuring equipment.

MACKENZIE LABORATORIES INC.

5507 Peck Rd.
Arcadia, CA 91006
Phone: 818-579-0440; 800-423-4147
Telex: 19-4561LSA
Addison R. Taylor, pres.
Nagy Khattar, v.p.
Joe M. Vitale, sales

Multi-channel cart machines, recorders & single channel playback units, magnetic tape cartridges, sound effects equipment & fader mixers for sound stages.

M/A-COM CABLE HOME GROUP

Box 1729
Hickory, NC 28601
Phone: 800-438-3331.
Frank Drendel, pres.
Larry Nelson & Jerald Leonhardt, v.p.s
Gene Swithenbank, v.p., sales
Paul Wilson, dir., mktg.

Manufacturer of CATV coaxial cable, set-top converters, TVRO systems, scrambling/descrambling equipment, special coaxials.

MACOM INDUSTRIES

8230 Haskell Ave.
Van Nuys, CA 91406
Phones: 818-786-1335; 800-421-6511

Manufacturer of cable electronics & hardware.

M/A-COM MAC INC.
(Microwave Assoc. Communications)
63 Third Ave.
Burlington, MA 01803
Phone: 617-272-3000
TWX: 710-332-1716; 710-332-8503

Yong T. Lee, pres.
Dave Erikson, dir., national sales & customer service
Peter Woolner, dir., systems engineering
Eddie Misrahi, dir., international sales
Erik Stromsted, distribution sales mgr.

Regional Sales Offices:
NORTHEAST REGION: Sudbury, MA 01776: 22 Union Ave., Suite 10. Phone: 617-443-5139. Dan McCarthy, mgr.

MID-ATLANTIC & SOUTHEAST REGION: Atlanta, GA 30341: 14 Perimeter Park, Suite 115. Phone: 404-455-3815. TWX: 810-757-4237. George Hardy, mgr.

MIDWEST REGION: Des Plaines, IL: 3158 Des Plaines, Suite 106. Phone: 312-635-3030. Gary Schmidt, mgr.

SOUTH CENTRAL REGION: Dallas, TX 75234: 14934 Webbs Chapel, Suite 4. Phone: 214-247-0971. Bill Ramsey, mgr.

WEST: San Jose, CA 92125: 1494 Hamilton Ave., Suite 204. Phone: 408-978-8611. Carl Guastaferrro, mgr.

NORTHWEST & ALASKA: Mercer Island, WA 98040: Bennett Engineering & Assoc., Box 76. Phone: 206-232-3550. Stan Bennett, mgr.

LOS ANGELES SERVICE CENTER: Orange, CA 92667: 1744 West Katella, Suite 7. Phone: 714-538-3772. Mark Merrill, mgr.

Microwave TV & data transmit & receive analog & digital systems for fixed & portable needs from 1.5 to 40 GHz.

M/A-COM PRODELIN INC.
Box 100
Claremont, NC 28610
Phone: 704-459-9762
L. W. Nelson, pres.
G. Gilbert, dir., mktg.

Coaxial cable, transmission line & fittings, microwave parabolic antennas, elliptical waveguide, antenna & transmission line systems & accessories.

MAGNASYNC/MOVIOLA CORP.
5539 Riverton Ave.
Los Angeles, CA 91601
Phone: 818-763-8441
Telex: 67-3199
Joseph Paskal, pres.
Loretta Riley, product mgr.
Christopher Cox, sales mgr.
Jim Frank, national sales

Manufacturer of film to video equipment, editing supplies & rentals & multi-channel recording equipment.

MAGNAVOX CATV SYSTEMS INC.
(A North American Philips Company)
100 Fairgrounds Dr.
Manlius, NY 13104
Phone: 315-682-9105
Telex: 937329
R. P. Roscher, pres.
S. L. Dance, v.p., mktg. & sales
J. W. Holman, v.p., finance

International Offices:
Switzerland, Canada, England, Norway & France

Full-line cable tv equipment supplier.

MAGNOLIA CHEMICAL CO. INC.
2646 Rodney Lane
Box 29179
Dallas, TX 75229
Phone: 214-247-7111
Tom Hanley

MAI COMMUNICATIONS INC.
141 Shreve Ave.
Barrington, NJ 08007
Phone: 609-547-1600
Robert Mai Sr., chmn.
Thomas Girard, pres.
Robert Mai Jr., v.p., finance
Martin Greenberg, v.p., operations
Robert Glass, gen. mgr.

Aerial & underground construction, system balance, FCC proof, new & rebuild, strand mapping & design, turnkey for projected management & consulting & fiber optic installation.

MARCONI COMMUNICATION SYSTEMS LTD.
Marconi House
New St.
Chelmsford, Essex CM1 1PC
England
Phone: 0245-353221
Telex: 99201 MARCON G
R. K. Robertson, managing dir.
D. S. Tennet, technical dir.
R. T. J. Baker, mgr., broadcast div.
J. J. Ventham, mgr., mktg.
P. A. T. Turrall, mgr., publicity

Manufacturer of electronic communication equipment including broadcasting transmitters & antennas.

MARCONI INSTRUMENTS
(Div. Marconi Electronics Inc.)
3 Pearl Court
Allendale, NJ 07401
Phone: 201-934-9050
Telex: 710-991-9752
Ian Sutherland, pres.
William E. Bean, v.p.
Kelth Elkins, mktg. mgr.

Test & measurement equipment & supplies.

MARK ANTENNA PRODUCTS INC.
2180 S. Wolf Rd.
Des Plaines, IL 60018
Phone: 312-298-9420
Telex: 282557
Richard E. Thomas, pres.
Robert L. Pevenstein, v.p.
Mary Erhardt, gen. mgr.
Carlyn Buchanan, broadcast sales mgr.
Edward N. Lamarre, dir., mktg.

Microwave, grid parabolic & solid spun antennas to 23 GHz; earth station antennas up to 5-meter.

MARTI ELECTRONICS INC.
Box 661
Cleburne, TX 76031
Phone: 817-645-9163
Telex: 794835
George W. Marti, pres.
M. E. McClanahan, v.p. & chief engineer
Charles Wells, mktg.

Remote broadcast systems, STL systems (dual or mono), remote control equipment, SCA, compressor limiter, telemetry links & STL antennas.

MAST DEVELOPMENT CO.
(Random Access Projection Div.)
2212 E. 12th St.
Davenport, IA 52803
Phone: 319-326-0141

VIDEO WEEK

The only information source you need to catch up with and keep up with the booming, dynamic, risk-filled home video/VCR/videocassette industry.

For information, call (202) 872-9200.

Telex: 468444
Gifford M. Mast, pres.
Gary Heitman, mktg. dir.

Reliable large-capacity slide system for TV chains with random access projectors.

McINTIRE CO.
27 River St.
Thomaston, CT 06787
Phone: 203-283-5874
R. Engel, dir.
R. Peck, sales mgr.

Dry air systems for coaxial transmission lines, waveguide networks, high power radar transmission systems, cable pressurization, wave guide, antenna & pressurization equipment.

MCI/QUANTEL
(Micro Consultants Inc.)
Box 50810
3290 W. Bayshore Rd.
Palo Alto, CA 94303
Phone: 415-856-6226
Telex: 334420
George A. Grasso, pres.
Hugh Boyd, exec. v.p.
George Hamilton, v.p., engineering

Manufacturer of synchronizers, digital effects, digital art/graphics/animation, character/caption generators, standards converters, digital still stores & central still library.
4500 S. 76th St.
Omaha, NE 68127
Phone: 402-331-2000
John R. Barton, exec. v.p.
Robert Switzer, v.p., sales
Hans Bott, v.p., engineering
Leonard Hedlund, v.p., research & development
Robert Anderman, dir., mktg.
Charles E. Goodrich, dir., technical services

AM/FM transmitters, modulation & frequency monitors, FM/SCA receivers, remote pickup equipment, audio consoles, satellite IF modulators/demodulators, audio amplifiers & mixers.

MEAD TECHNOLOGY LABORATORIES
3481 Dayton-Xenia Rd.
Dayton, OH 45432
Phone: 513-426-3111
R. R. Zimmerman
D. J. Kelch

Manufacturer of solution management & silver recovery systems for photo & film processing.

MEGA HERTZ SALES
7061 S. University
Suite 210
Littleton, CO 80122
Phones: 303-797-7900; 800-525-8386
Steven W. Grossman, dir., mktg.
Galen Yockey & Gordon Halloran, sales reps.

Branch Offices:
KANSAS CITY, MO 64117: 2700 Rockcreek Pkwy. Phones: 816-842-2880; 800-821-6800. Pierre Cabbage, sales mgr.; Chris Glaze, sales rep.

BEDFORD, TX 76021: 4001 Airport Freeway. Phones: 817-354-7500; 800-628-0088. M. Doug Sherar, regional sales mgr.; Steve Higgason & James Lommen, sales reps.

CATV manufacturer, representative & distributor.

MEMOREX AUDIO & VIDEO PRODUCTS/ MEMTEK PRODUCTS
675 N. First St.
San Jose, CA 95112
Phone: 408-982-4800
J. C. Battaglia, gen. mgr.
Thomas J. Mitchko, national sales mgr.
Alan F. Davis, audio mktg. mgr.
Joseph M. Petite, video mktg. mgr.
Robert L. Reetz, export mgr.

Manufacturer & distributor of audio tape, video tape & accessories, batteries & floppy disks.

MERLIN ENGINEERING WORKS
2440 Embarcadero Way
Palo Alto, CA 94303
Phone: 415-856-0900; 800-227-1980
TWX: 910-373 1782
J. Streets, pres.
F. Rees, v.p.
K. Eichstadt, sales

Manufacturer of custom broadcast VTRs & related accessories.

MERRILL COMMUNICATIONS INC.
2949 W. Osborn Rd.
Phoenix, AZ 85017
Phone: 602-271-9181
Paul J. Marcille, pres.

Manufacturer of cable TV trunk & distribution amplifiers (push-pull one- & two-way), power supplies, line extenders & passive devices.

MESOMET INC.
35 E. Wacker Dr.
Chicago, IL 60611
Phone: 312-263-5921
Dr. Walter A. Lyons, pres.
Cynthia M. Poe, v.p.

Weather graphics & weather data bases.

METRODATA DIGITAL DISPLAYS
1776 Ygnacio Valley Rd.
Suite 216
Walnut Creek, CA 94598
Phones: 415-939-9100 (sales); 518-286-5822 (service)
Norman Fish, v.p. & gen. mgr.
Charles Baum, service mgr.
Steve Frye, engineering mgr.

Manufacturer of automated computer-based alphanumeric information systems with scheduling capabilities & expanded memory for cable operation.

Manufacturers & Suppliers

METROPOLITAN ELECTRIC MANUFACTURING CO.
(Lumitron Div.)
200 Dixon Ave.
Amityville, NY 11701
Phone: 212-895-6552
James J. Shelley, div. mgr.

Switchgear, panel boards, dimmer control systems (manual & remote) & studio electrical distribution.

METROTECH CORP.
670 National Ave.
Mountain View, CA 94043
Phone: 415-965-9208
E. J. Peterman, pres.
V. J. Peterman, mktg. & sales mgr.

Manufacturer of cable locating & tracing equipment.

MICRO COMMUNICATIONS INC.
Box 4365
Manchester, NH 03108
Phone: 603-624-4351
Thomas J. Vaughan, pres.
Howard E. Boudry, v.p.
Cindl Daniel, sales & mktg. mgr.
Jerome Pozgay, chief engineer

Manufacturer & designer of broadcast equipment; outside & inside RF systems & circular & rectangular waveguide transmission line.

MICROOYNE CORP.
491 Oak Rd.
Box 7213
Ocala, FL 32672
Phone: 904-687-4633
Telex: 810-858-0307
FAX: 904-687-3392
L. H. Wolcott, pres.
D. L. Feller, exec. v.p.
D. L. Alvarez, v.p., mktg.
E. E. Currier, sales mgr.

Manufacturer of satellite TV antennas, receivers & ancillary products, TVRO terminals & SCPC satellite radio terminals.

MICROFLECT CO. INC.
3575 25th St. SE
Box 12985
Salem, OR 97302
Phone: 503-363-9267
Telex: 510-599-0107
Richard Kreitzberg, pres.
George Kreitzberg, v.p.
John (Jack) Kranitz, mktg. mgr.

Manufacturer of microwave telecommunication towers, microwave passive repeaters & waveguide support systems.

MICROLAB/FXR
10 Microlab Rd.
Livingston, NJ 07039
Phone: 201-992-7700
Harry A. Augenblick, pres.
Raymond Vincent, v.p.
Michael Bruno, sales mgr.
John Bramick, chief engineer

Manufacturer of coaxial attenuators, filters, terminators, couplers, mixers, Xtal mounts, power dividers, pre-selectors, monitor tees, signal samplers, tuners & integrated microwave components.

MICRO-LINK
(Div. of Varian)
8 Salem Rd.
Beverly, MA 01915
Phone: 617-922-6000
R. H. Blanchard, sales mgr.

Manufacturer of 2500 MHz instructional television equipment & 2150-2160 MHz equipment for omnidirectional closed-circuit common carrier TV transmission, satellite communications receive terminals & RF preamplifiers.

MICROMEGA
(Bunker-Ramo Corp.)
31717 La Tienda Dr.
Box 5009
Westlake Village, CA 91359
Phone: 805-889-2211
O. L. Gilmore, v.p. & gen. mgr.
H. A. May, dir., mktg.

Low noise amplifiers, microwave oscillators, ferrite components & integrated microwave subsystems.

MICRO-NOW INSTRUMENT CO. INC.
8260 N. Elmwood St.
Box 856
Skokie, IL 60076
Phone: 312-677-4700
Clarence L. Arnow, pres. & sales mgr.
Joe Schroeder, mktg. mgr.

Manufacturer of microwave products & instruments, down converters & transmitters for ITFS.

MICRO-SAT S/E INC.
3609 Longfellow Trail
Marietta, GA 30062
Phones: 404-971-1021; 800-438-0812
Steve Miller, pres.
Butch Roberson
John Cairo
Debbie Judson

Manufacturer representative for alpha regular & standby power supplies, character generators, connectors, taps, pedestals, converter repair, alpha trim, headend equipment, pole line hardware, installation materials, cable, traps, converters, electronics & parts.

MICROTIME INC.
1280 Blue Hills Ave.
Bloomfield, CT 06002
Phone: 203-242-4242
John C. Kessel, gen. mgr.
Robert McAll, dir., mktg.
Langdon A. Cook, dir., sales
David Brown, dir., engineering
Daniel J. Sofie, national sales mgr.
Roger Chamberland, operations mgr.

Digital video & video processing equipment including digital effects systems, framestore synchronizers, time base correctors, image enhancers & VTR machine controllers.

MICRO-TRAK CORP.
620 Race St.
Holyoke, MA 01040
Phone: 413-536-3551
William E. Stacy, pres.
Mahlon C. Stacy, v.p.

Manufacturer of audio equipment & accessories, studio desks & cabinetry.

MICROWAVE ASSOCIATES COMMUNICATIONS CO. — See M/A-COM MAC (Microwave Associates Communications).

MICROWAVE FILTER CO. INC.
6743 Kinne St.
East Syracuse, NY 13057
Phone: 315-437-3953
Glyn Bostick, pres.
Emily Bostick, v.p., sales

Lowpass, highpass, bandpass & adjacent channel filters, co-channel eliminator, channel dropper, pay-TV security traps,

pay only traps, sound traps, supernotcher, mass descrambling network, FM filters & traps, hyperband units, parental control switch, earth station filters & traps, MDS filters & traps, CARS bandpass filters, IF bandpass filters, MTV consulting services, pay-TV security system, bandsplitters & publications.

MIDLAND METALS CORP.
301 Rte. 17 N
Rutherford, NJ 07070
Phone: 201-939-1900
Telex: RCA 219193 MMC UR
Sam F. de Vries, pres.
Jacques de Vries, v.p.
Richard Wojtovitz, sales

Distributor of wire & cable products.

MIOWEST COMMUNICATIONS CORP.
One Sperti Dr.
Edgewood, KY 41017
Phone: 606-331-8990
David Barnes, pres.
Skip McWilliams, northern regional sales mgr.
Peter Rightmire, advertising mgr.
Chris Siddell, export mgr.
Roy Williams, RF mgr.

Other Offices:
Miami, FL; Virginia Beach, VA; Troy, MI; Nashville, TN; Columbus, OH; Atlanta, GA; Indianapolis, IN; Pittsburgh, PA

Distributor of video, audio, RF & cable equipment, mobile production unit design & construction, turnkey broadcast & cable installations.

MIOWEST CORP.
(Subsidiary of UNR Industries Inc.)
Box 226
414 N. 5th St.
Clarksburg, WV 26301
Phone: 304-624-5459
Sam Silverstein, pres.
Jack Crouse, div. mgr.

Stocking distributor for CATV & MATV cable equipment, coaxial cable & pole line hardware.

3M
1331 Commerce
Petaluma, CA 94952
Phone: 707-778-6411
Thomas J. Cox, v.p. & dir., mktg.

Manufacturer of compression molded Fresnel projection V lenses, single element, two element & three element.

3M CO.
(Broadcast & Related Products Div.)
3M Center 225-3N
St. Paul, MN 55144-1000
Phones: 612-736-1032; 612-733-8251
J. Mazzoni, project mgr.
Jerry D. Tapley, sales mgr. (612-733-9073)

For personnel & branch offices see Minnesota Mining & Manufacturing Co.

Manufacturer of character generators, distribution amplifiers, sync generators, audio & video routing switching systems & audio cart recorder/player.

MINNESOTA MINING & MANUFACTURING CO. (3M)
(Magnetic Audio/Video Products Div.)
3M Center
St. Paul, MN 55144
Phone: 612-733-1100
Lewis Lehr, chmn.
George L. Hegg, group v.p., memory technologies group

Division Officers: Edoardo Pieruzzi, v.p.; Joseph L. Leon, dir., mktg.; E. L. Heisser, regional sales mgr., east; J. V. Farrell, regional sales mgr., west; E. Lehmann, mktg. operations mgr.; T. W. Kenny, professional recording & broadcast mgr.; D. A. Campbell, technical dir.

Branch Offices:
ANCHORAGE, AK 99502: 5331 Minnesota Dr. Phone: 907-276-2363

ATLANTA, GA 30360: 2860 Bankers Industrial Dr. Phone: 404-447-7000

BOSTON (Needham Heights), MA 02194: 155 4th Ave. Phone: 617-449-0300

BURBANK, CA 91505: 3130 Damon Way. Phone: 818-843-5935

CHERRY HILL, NJ 08034: 950 N. Kings Hwy. Phone: 609-667-7062

CHICAGO (Argo), IL 60631: 6850 Harlem Ave., Bedford Park. Phone: 312-496-6500

CINCINNATI, OH 45237: 4835 Para Dr. Phone: 513-482-3100

CLEVELAND, OH 44130: 12200 Brookpark Rd. Phone: 216-362-1700

DALLAS, TX 75228: 2121 Santa Anna Ave. Phone: 214-324-8100

DETROIT (Farmington), MI 48024: 23923 Research Dr. Phone: 313-477-5000

LOS ANGELES, CA 90040: 6023 S. Garfield Ave. Phone: 213-726-6300

WEST CALDWELL, NJ 07006: 15 Henderson Dr. Phone: 201-575-2000

PHILADELPHIA, PA 19120: 5698 Rising Sun Ave. Phone: 215-728-5300

ST. LOUIS, MO 63132: 10725 Baur Blvd. Phone: 314-997-8500

SAN FRANCISCO, CA 94404: 320 Shaw Rd. Phone: 415-571-6700

SEATTLE, WA 98188: 100 Andover Park West. Phone: 206-244-7200

ST. PAUL, MN 55121: 3130 Lexington Ave. S. Phone: 612-733-3300

WASHINGTON, DC 20005: 1101 15th St. NW. Phone: 202-331-6900

Manufactures & sells complete line of video & audible range recording tape products, magnetic film & accessories.

3M VIDEO SYSTEMS
3M Center
St. Paul, MN 55101
Phone: 612-736-1032

Sales Offices:
NORTHEAST: Gaithersburg, MD: Bill Weston. Phone: 301-948-0460

SOUTHEAST: Atlanta, GA: Roger Harvey. Phone: 404-447-7000

MIDWEST: Crystal Lake, IL: Phil Halter. Phone: 815-455-0202

WEST: Fremont, CA: Bill Hahn. Phone: 415-791-8344

Home Office Order Center: St. Paul, MN. Phone: 612-733-8132

Video & audio switching systems, terminal equipment & TV systems.

MINOLTA CORP.
101 Williams Dr.
Ramsey, NJ 07446

Phone: 201-825-4000
S. Kusumoto, pres.
John T. McCasland, sales mgr., industrial meters

TV color analyzer for color balancing monitors & receivers, meters for precise lighting measurements, color temp meter, incident meter, digital foot lambert meter, foot candle meter & chroma meter.

MITCHELL CAMERA CORP.
11630 Tuxford St.
Sun Valley, CA 91352
Phone: 818-768-6400
H. L. Wittrock, v.p.

Distributors of universal fluid heads & support equipment. Professional motion picture cameras & accessories.

MITSUBISHI ELECTRIC CORP.
Mitsubishi Denki Bldg.
Marunouchi, Tokyo, Japan
Cable address: Melco Tokyo

Closed-circuit TV cameras, monitors, accessories, ultra high resolution color display monitor & CRT.

MOULATION SCIENCES INC.
115 Myrtle Ave.
Brooklyn, NY 11201
Phones: 212-625-7333; 718-625-7333;
800-826-2603
Telex: 650 225 2362
Eric Small, pres.
Alan Perkins, mktg. & sales

Manufactures & designs equipment for the broadcast industry; stereo TV generator; second audio program channel generator; precision aural demodulator.

MOHAWK WIRE & CABLE CORP.
9 Mohawk Dr.
Leominster, MA 01453
Phone: 617-537-9961
Telex: 710-347-7620
Joseph Incandela, chief exec. officer
Alan Fairraizl, v.p., mktg. & business development
Fielding S. Tabb, national sales mgr.

Manufacturer of computer & electronic cable, audio, high temperature. TV camera cable, coaxial cable, satellite direct burial cable & fiber optic cable.

MOLE-RICHARSON CO.
937 N. Sycamore Ave.
Hollywood, CA 90038-2384
Phone: 213-851-0111
TWX: 910-321-4615
Warren K. Parker, pres.
Howard R. Bell, v.p., sales
Lawrence Mole Parker, sales mgr.
Michael C. Parker, operations mgr.

Manufactures, designs & repairs lighting equipment & accessories.

MONROE ELECTRONICS INC.
100 Housel Ave.
Lyndonville, NY 14098
Phone: 716-765-2254
John L. Sylvester, pres.
J. T. Conway, v.p., sales

Tone signal products, remote control equipment, audio receivers, telephone access equipment, high speed touch tone remote control equipment for headend control via satellite, dial up telephone, microwave link or radio link. Telephone control of frequency agile receivers, emergency audio alert, cable & broadcast units, signal encoders & decoders.

MOSELEY ASSOCIATES INC.
111 Castilian Dr.
Goleta, CA 93017
Phone: 805-968-9621
Telex: 658-448 MOSELEY GLTA
K. F. Zimmermann, pres.
Chuck Rockhill, v.p., sales & mktg.

Manufacturer of remote & supervisory control systems, aural studio transmitter links, remote pickup links, stereo generators & demodulators, subcarrier generators & demodulators, telemetry return links & associated accessories.

MOTION PICTURE ENTERPRISES INC.
Box 276
Tarrytown, NY 10591
Phone: 212-245-0969
Herbert R. Pilzer, pres.

Reels & cans, fiber cases, laboratory equipment, cutting room supplies, video tape reels, cassettes & shipping cases, studio & projection lamps, splicing tape, film leader, recording tape, magnetic film & video tape.

MOTOROLA COMMUNICATIONS SECTOR
1301 E. Algonquin Rd.
Schaumburg, IL 60196
Phone: 312-576-6641
Customer Inquiries: Pat Schod, mgr., media relations

Two-way mobile & portable radio, radio paging, microwave relay systems, CCTV systems & data communications systems.

MPB TECHNOLOGIES INC.
1725 N. Service Rd.
Trans-Canada Hwy.
Dorval, Que. H9P 1J1
Canada
Phone: 514-683-1490
Telex: 05-823509
Dr. M. P. Bachynski, pres.
Dr. F. G. R. Warren, v.p., digital products & technology
R. J. Clark, asst. v.p., digital products & technology

Manufacturer & distributor of character display generators, graphics systems, font compose system, NTSC encoders, concentrators, special applications, both hardware & software.

MPCS VIDEO INDUSTRIES INC.
MPCS Video Center Bldg.
514 W. 57th St.
New York, NY 10019
Phone: 212-586-3690
Alan Neil, pres.
Wallace C. Robbins, exec. v.p.
Jeff Steler, v.p.
Henry Bornstein, v.p., production
Paul Wilson, v.p., sales
Frank Suarez, v.p., rental
Steve Fox, dir., mktg.

Sales, service & rentals of video equipment & accessories. Video production & post production services.

MULTIPLIER INDUSTRIES CORP.
464 S. Tenth Ave.
Mount Vernon, NY 10550
Phone: 914-699-0990
Walter Ulrich, pres.
Salvatore Colaluca, office mgr.
John Sullivan, sales mgr.
Harry Ekeland, product mgr.

Complete line of safety equipment, nickel-cadmium batteries for portable transceivers, plug-in transient & surge protectors, all canvas products, nickel-cadmium battery packs for all meters, test equipment & two-way portable radios.

MULTI PRODUCTS INTERNATIONAL
218 Little Falls Rd.
Box 238
Cedar Grove, NJ 07009
Phone: 201-239-8183
Telex: RCA 219289 MULTI UR
Howard Longin, pres.
LeRoy Gray, v.p.
Edward Buchmann, mgr., CATV div.

Matching transformers, ground blocks, 2, 3, 4 & 8-way splitters, taps, attenuator, stainless steel devices, other CATV passives, capacitors, power/audio transformers & inductors.

MULTITENNA CORP. OF AMERICA
Box 67
Valley Stream, NY 11582
Phones: 516-997-7800; 516-997-7050
Leonard H. King, pres.
Richard D. Bogner, technical dir.

Manufacturer of MDS & ITFS transmitting & receiving antennas.

NATIONAL SCREEN SERVICE CORP.
1600 Broadway
New York, NY 10019
Phone: 212-246-5700

NATIONAL-STANOARD CO.
601 N. 8th St.
Niles, MI 49120
Phone: 616-683-8100
Telex: 29-5187
G. H. Frieling Jr., pres.
M. B. Savitski, v.p.
J. F. Knaggs, sales mgr.
K. J. Stahl, product mgr.

Manufacturer of wire products.

THE NATIONAL TELEPHONE SUPPLY CO.
5100 Superior Ave.
Cleveland, OH 44103
Phone: 216-361-0221

N.C.E. of FLORIDA INC.
2025 N.E. 151st St.
North Miami Beach, FL 33162
Phone: 305-949-9084
Erwin G. Harwood, pres.
Werner Wolf, export sales

Hydrofluid, Hydrofluid Jr. & Hydrofluid cam heads. Sales, service, rentals & special products for the professional motion picture user. Sells & services TV dollies, lenses, microphone booms, lighting & motion picture equipment.

NEC AMERICA INC.
(Broadcast Equipment Div.)
130 Martin Lane
Elk Grove Village, IL 60007
Phone 312-640-3792
Telex: 254379
K. Kano, sr. v.p. & gen. mgr.
R. Curwin, dir., sales
J. White, mktg. mgr.
M. Mitsui, dir., engineering

Manufacturer of CCD cameras, digital special effects generators, frame synchronizers, audio synchronizers, 7 GHz & ENG microwave, UHF, VHF, TV & FM transmitters.

NEFF COMMUNICATIONS INC.
9721 Singleton Dr.
Bethesda, MD 20817
Phone: 301-530-6080
John L. Neff
Mabel A. Nelson

Broadcast product marketing for industry & government, GSA scheduling & new product listing.

NEUMADE PRODUCTS CORP.
720 White Plains Rd.
Box 568
Scarsdale, NY 10583
Phone: 914-725-4900
R. N. Jones, exec. v.p.

Manufacturer of film & video tape storage & editing equipment. Racks & cabinets for quad tape boxes & U-Matic cartridges.

RUPERT NEVE INC.
Bershire Industrial Park
Bethel, CT 06801
Phone: 203-744-6230
B. J. Roche, pres.

Audio consoles for TV, radio & film.

NEXUS ENGINEERING CORP.
4181 McConnell Dr.
Burnaby, B.C. V5A 3J7
Phones: 604-420-5322; 206-644-2371
Peter van der Gracht, pres.
Basil Peters, chief exec. officer
Lyle Horne, sales mgr.

Manufacturer of a complete line of headend equipment including television modulators, heterodyne signal processors, on-channel processors, block upconverters, satellite receivers, stereo generators, stereo decoders, low power television transmitters & translators, active combiners, audio FM modulators.

NICHOLODEON PRODUCTIONS INC.
30 Greenwich Ave.
New York, NY 10011
James Nichols, pres. & chief exec. officer

Distribution & rental of color & monochrome large-screen TV projectors for business network telecasts, box office events, video magnification & sports telecasts.

NORTHEAST ELECTRONICS
(Division of Northern Telecom)
Airport Rd.
Concord, NH 03301
Phone: 603-224-6511

NORTHERN CATV DISTRIBUTORS INC.
Box 6729
Syracuse, NY 13217
Phones: 315-463-8433; 800-448-1655
Andrew Tresness, pres.
Dominik D'Alfonso, national sales mgr.
John Jung, sales mgr.-key accounts

Manufacturer of pay TV traps, standard & special filters.

NORTHERN CONNECTIONS INC.
111 S. Lombard, Unit No. 6
Addison, IL 60101
Phone: 312-628-8000
Thomas Garland, pres.
Bruce Bade, v.p.
Mark Lewis, sales mgr.

Suppliers & installers of parts for cable TV, MATV & STV.

NORTH SUPPLY CO.
600 Industrial Dr.
Industrial Airport, KS 66031
Phone: 913-791-7000
C. Allen Batts, v.p. & gen. mgr.

Distribution Centers:
Anaheim, CA; Dallas, TX; Dayton, NJ; Denver, CO; Fayetteville, NC; Leesburg, FL; Lenexa, KS; Memphis, TN; Portland, OR; San Francisco, CA; Warsaw, IN

Complete line of CATV installation equipment, earth stations, headend equipment, cable, tools, hardware, etc.

Manufacturers & Suppliers

NORTHWEST MATERIALS INC.

320 W. Edgerton St.
Bryan, OH 43506
Phone: 419-636-1191
Putnam S. Pierman

NORTHWEST MONITORING SERVICE

Box 1042
Pendleton, OR 97801
Phone: 503-276-2281
J. H. Platz, owner

FM & TV aural modulation monitor
calibrators.

NORTRONICS CO. INC.

8101 10th Ave. N
Minneapolis, MN 55427
Phones: 612-545-0401; 800-328-5640
Telex: 290304
John A. Yngve, pres.
Alan C. Kronfeld, exec. v.p.
Ed Bedell, dir., mktg.

Manufacturer of audio & digital magnetic
heads for OEMs, third-party maintenance
organizations & replacement heads.

N.O.V.A. CORP.

5801 Uplander Way
Culver City, CA 90230
Phone: 213-641-2046
Billy H. Seidel, pres.
Kim Forrest, sales mgr.

Equipment for cleaning videotape.

FRED A. NUDD CORP.

1743 Route 104
Box 475
Ontario, NY 14519
Phone: 315-524-2531
Fred N. Nudd, pres.
Rick A. Nudd Jr., v.p.
Myrtle L. Nudd, treas.
Richard Callen, secy.
Galer N. Wright, sales mgr.

Manufacture, fabrication, design & instal-
lation of AM, FM, CATV & microwave
towers. Mounting brackets for satellite
dishes.

NURAD INC.

2165 Druid Park Dr.
Baltimore, MD 21211
Phone: 301-462-1700
Telex: 710-234-1071
Gordon Neuberth, pres.
Glenn H. Helme, v.p.
David Fairley, dir., mktg.
Stephen Neuberth, sales mgr.
Vincent E. Rocco, dir., microwave TV
systems

Manufacturer of microwave ENG systems
including receive & transmit antennas,
remote controls, transmitters, receivers &
airborne systems. Design & turnkey
installations.

OPAMP LABS INC.

1033 N. Losmandy Ave.
Los Angeles, CA 90038
Phone: 213-934-3566
B. Losmandy, mgr.

Amplifiers, oscillators, power supplies,
audio consoles, video distribution ampli-
fiers. Opamp Technical Books subsidiary
specializes in audio, TV, film, video &
computer engineering books.

OPTICAL COATING LABORATORY INC.

2789 Northpoint Pkwy.
Santa Rosa, CA 95407-7397
Phone: 707-545-6440
Bob Gelber, v.p., commercial products div.
Roland Von Stroh, business development
mgr., commercial products div.

Manufacturer of laminated contrast en-
hancement products for visual displays,
dichroics for color TV cameras & projection
systems, heat/light separation mirrors for
projection systems, anti-reflection coatings
& EMI/RFI shielding for coatings cathode
ray tubes & front surface mirrors for
projection TV systems.

ORBAN ASSOCIATES INC.

645 Bryant St.
San Francisco, CA 94107
Phones: 415-957-1063; 415-957-1067
(sales)
Telex: 17-1480
Cable: ORBANAUDIO
John Delantoni, gen. mgr.
Howard Mullinack, mktg. & sales mgr.
Robert Orban, chief engineer

Audio processing for production & trans-
mission.

OSRAM SALES CORP.

Jeanne Dr.
Box 7062
Newburgh, NY 12550
Phone: 514-564-6300
Carl Abramson & Paul Caramagna, product
mgrs.

Broadcast, stage & studio lighting &
equipment.

OTARI CORP.

2 Davis Dr.
Belmont, CA 94002
Phone: 415-592-8311
John Carey, mktg. mgr.
Michael Pappas, product mgr., duplicators
Michael Bernard, product mgr., disk drives

Professional audio tape recorders, high
speed duplicators, video cassette loading
equipment, computer disk & tape drives,
specialized tape equipment.

OXBERRY

(Div. of Richmark Camera Service Inc.)
180 Broad St.
Carlstadt, NJ 07072
Phone: 201-935-3000
Telex: 133509
Mark Ackerman, pres.
Stephen Hallet, national sales mgr.
Jim Aneshansley, dir., mktg.

Manufacturer of video filmography sys-
tems, animation stands & recorders,
filmstrip stands, optical printers, 8mm,
16mm & 35mm cameras.

PACIFIC TOWER CO.

6100 N.E. Columbia Blvd.
Portland, OR 97218
Phone: 503-287-7303
Gilbert J. Nielsen, pres.

Tower sales & erection, coaxial lines,
microwave, satellite earth stations, tower
lighting, painting & ground systems.

PACKAGED LIGHTING SYSTEMS INC.

29-41 Grant St.
Box 285
Walden, NY 12586
Phone: 914-778-3515
Lillian Hilzen, pres.
Hy Hilzen, v.p.
Lee Daniels, mgr., sales & mktg.
Lois Meyer, office mgr.

Quartz lighting instruments, electronic
control equipment, electrified grid system,
lamps & related accessories, complete
studio lighting telepacks.

PANASONIC INDUSTRIAL CO.

(Div. of Matsushita Electric Corp. of
America, Audio-Video Systems Group)

One Panasonic Way
Secaucus, NJ 07094
Phone: 201-348-7000
Ken Kurahashi, pres.
S. Minakami, v.p.
S. Yuhas, gen. mgr.
T. Conboy, national sales mgr.
Milton Landau, asst. gen. mgr., mktg.
Rob Mahon, product engineer

Industrial audio-video systems equipment
including VCRs, cameras, monitors &
accessories.

PANASONIC INDUSTRIAL CO.

(Div. of Matsushita Electric Corp. of
America, New Technology Products Group)
One Panasonic Way
Secaucus, NJ 07094
Phone: 201-348-7682
Ken Kurahashi, pres.
Scott Minakami, exec. v.p.
Koichi Sadashige, v.p. & gen. mgr.
Morris Washington, national sales mgr.
Herman Schkolnick, asst. gen. mgr.

Manufacturer of video broadcast cameras
& VCRs, avlonics, CATV, teletext,
videotext, DBS, large screen video display
boards.

PARALLEX CORP.

Box 12339
Winston-Salem, NC 27017
Phone: 919-722-5167
Robert A. Noren, pres.
Box 30110
Lansing, MI 48909
Phone: 517-882-6063
Bruce Odell, v.p.

PARAMETRIC INDUSTRIES INC.

43 South Ave.
Bldg. No. 1
Burlington, MA 08131
Phone: 617-272-3000
Robert T. Fallon, pres.
Louis J. Covino, treas.

Microwave diodes & devices.

PARSONS CO.

147 E. Becher St.
Milwaukee, WI 53207
Phone: 414-781-8900
Fred W. Kohl, v.p., operations
James Amrhein, controller
Michael Schnelder, sales & warranty

Complete line of trenchers, plows & travel
mixer.

PAYVIEW LIMITED

G.P.O. Box 3000
Hong Kong
Phones: (3)-391566; 213-385-9133 (U.S.
consultant, J. Thompson)
George Ho, chmn.
William S. H. Cheung, dir.
K. K. Leung, dir., finance

Addressable, highly secure baseband de-
coding systems in modular components.

PECA INC.

592 Winks Lane
Bensalem, PA 19020
Phone: 215-245-1550
Ralph G. Douglass, pres.
Agnes E. Leckner, v.p.
Terrence C. Ryan, mgr., technical services
James A. Gracle, technical coordinator

Designer & manufacturer of cable commu-
nications equipment, CATV test equipment,
headend equipment, non-duplicated
headend equipment & related specialty
items, cable advertising hardware &
software, instrument repair service, system
design, make ready engineering, splicing,

sweeping & balancing, FCC proof of
performance. Technical services.

PENN STATE CABLE COMMUNICATIONS

82 Pawnee Rd.
New Britain, PA 18901
Phone: 215-345-7557
Patrick Bartol, pres.
Betty Bartol, v.p.

System proof of performance tests, an-
tenna site surveys, signal & co-channel
studies, headend alignment, system sum-
mation sweep, remedial services, system &
equipment evaluation, system up-grades.

JAMES H. PENO INSTALLATION BROKERAGE INC.

Box 336
Coalport, PA 16627
Phone: 814-672-5393
Richard L. Ginter, pres.

Customer service installation, customer &
record verification, multiple-dwelling wir-
ing, including engineering, surveying,
mapping & installing.

PFB CONCEPTS

Box 2222
Des Plaines, IL 60018
Phone: 312-640-1853
Paul Bergetz, pres.

Manufacturer of rack mounting hardware &
enclosure systems for audio/video produc-
tion, on site system design.

PHASECOM CORP.

6365 Arizona Circle
Los Angeles, CA 90045
Phone: 213-641-3501
Bertram L. Rosenblum, pres.
Arie Zimmerman, v.p.
Gene Stewart, v.p., mktg.

Complete headend equipment, modulators,
demodulators, heterodyne processors, au-
tomatic video cassette player changer for
pay TV or local origination with built in PTS
& character generator, complete line of
coaxial voice modems, frequency agile
standby modulator, FM modulator &
demodulators.

PHILIPS TELEVISION SYSTEMS INC.

(A North American Philips Co.)
900 Corporate Dr.
Mahwah, NJ 07430
Phone: 201-529-1550
TWX: 37-62558
James L. Wilson, v.p. & gen. mgr.
Warren L. Anderson, dir., mktg.
Alan Keil, product mgr., broadcast prod-
ucts
Nicholas J. LaBate, product mgr., TV
systems
Robert N. Blair, mgr., transmitter systems
John A. Glove, customer service mgr.

Regional Offices:

NORTHEAST: Mahwah, NJ. Phone: 201-
529-1550

ATLANTIC: Davidsonville, MD. Phone: 301-
956-3065

SOUTH CENTRAL: Lewisville, TX. Phone:
817-455-2214

MIDWEST: Prior Lake, MN. Phone: 612-
447-6036

WEST: Hollywood, CA. Phone: 818-766-
8184

Broadcast studio, field & ENG color TV
cameras, mobile & studio systems, UHF &
VHF TV transmitters, color monitors,
digital noise reducers, broadcast compact
disc system.

PHOTO-SONICS INC.

820 S. Mariposa St.
Burbank, CA 91506
Phone: 213-849-6521
Telex: 67-3205
John Kiel, pres.
Gene Johnson, v.p., operations
Roy Edwards, v.p., engineering
Edward Furer, v.p.

PICO PRODUCTS INC.

103 Commerce Blvd.
Liverpool, NY 13088
Phones: 315-451-7700; 800-822-7420
(outside NY)
Bernard Hitchcock, chmn. & chief exec. officer
George M. Knapp, pres.
Henry Cook, gen. mgr.
Dan Chmielewski, mktg. asst.
Penny Garo, mktg. asst.

System encoders, outdoor & indoor decoders, notch filter traps, tier traps & specially tuned traps for CATV applications, security sleeves, strand mount & multiple filter enclosure for pedestal application, addressable control system for CATV systems, satellite reception equipment, hardware & electronics for CATV, MATV, SMATV & MDS satellite earth station antennas & receivers.

PICO SATELLITE INC.

415 Gator Dr.
Lantana, FL 33462
Phones: 305-588-7356; 800-321-6351
George M. Knapp, pres.
Harold Thrippleton, v.p.
Bill Hanscomb, mgr., sales
David Crawford, dir., mktg.

Manufacturer of CATV, MATV, SMATV components & turnkey systems.

PIONEER COMMUNICATIONS OF AMERICA INC.

2200 Dividend Dr.
Columbus, OH 43228
Phones: 614-876-0771; 800-421-6540
K. Robert Matsumoto, pres.
J. Williamson, officer to the pres.
Jim Grey, gen. mgr., service center
Larry C. Brown, v.p., new business development
Tom Calabro, v.p., sales
Yochi Furukawa, treas.

Sales Representatives:

Larry Shredl, national sales mgr. (614-876-0771)
Rachelle Rosser, dir., corporate accounts.
Phone: 609-547-8551. Irv Faye, dir., corporate accounts. Phone: 215-635-1199
NORTHERN REGION: Ed Kopapkowski.
Phone: 312-472-3621

WESTERN REGION: Jim Lewis. Phone: 303-696-1694

SOUTHEAST REGION: Alice Soltysiak.
Phone: 404-928-6811. Ronald Coppock.
Phone: 214-519-0601

NORTHEAST REGION: Alex Lushpinsky.
Phone: 518-393-6707

MIDWEST REGION: Bruce Thomas. Phone: 314-421-4333

Complete line of home terminals & converters including standard, one-way addressable, two-way addressable, support systems, software & support & implementation services.

P. I. TOOL SUPPLY

17317 Germantown Rd.
Germantown, MD 20874

Phone: 301-428-3434
Ed Goldstein, Bobbie Goldstein

Specialty hand tools & supplies for underground construction, narrow-cut trenching shovels for trencher/vibrator plow users, two-way hand held radios, hacksaws with 1 inch bandsaw blades, station & drop-wire reel carrier, barricade tape, marking paint, reel swinger.

PIPE-PIPER

Sod Master, Turfco Mfg. Inc.
3456 Washington Ave. N
Minneapolis, MN 55412
Phone: 612-588-0742

Piper, trenchless trencher, vibratory plow.

T. R. PITTS CO.

501 W. Fifth St.
Winona, MN 55987
Phones: 507-452-2629; 800-533-8092;
800-642-2384 (MN)
Thomas R. Pitts, pres.
V. Scott & Shelia Pitts, sales & mktg.

Regional offices:

IRON MOUNTAIN, MI: Marion Gammie,
Tom Pearman. Phones: 906-774-4242;
800-772-9431

NASHVILLE, TN: Bill Brookhiser. Phone: 615-373-5171

SEATTLE, WA: Don Thompson. Phone: 206-821-9709

Headend modulators, receivers, processors, antennas, preamps, satellite dishes, headend equipment, line hardware, amps, extenders, cable, connectors, drop materials; fiberglass, plastic & metal pedestals, foam for pedestal bases & conduit, pedestal flags, marker flags, marking paint & tape, winches & hoists, coupon books & payment systems, theft of service labels, rust & corrosion vapor capsules, stereo synthesizers & processors, lynx cable ties & clips, security systems, automatic advertising insertion equipment, studio equipment, video tape taps, character generators, stereo processors, standby power tools, traps, converters, towers, lights, apartment boxes, high & mid-split amps. Video post production facilities. Advertising sales, turnkey/consulting, system audits, equipment consulting.

PLASTOID CORP.

(Div. of Plastoid Cable of America)
708 Third Ave.
New York, NY 10017
Phone: 212-697-0710
Jacqueline Traeger, pres.
J. Leon Brodsky, v.p.
J. McCann, dir., sales

Aluminum sheath coaxial cable, jacketed & messengered, drop cables, foam & solid dielectric, with or without messenger.

PLYMOUTH RUBBER CO. INC.

104 Revere St.
Canton, MA 02021
Phone: 617-828-0220
Telex: 92-4431
D. M. Hamilburg, pres.
M. J. Hamilburg, v.p.
F. X. McCormack, field mgr., CATV

Insulating & jacketing tapes.

PORTA-PATTERN INC.

Box 38945
750 N. Highland Ave.
Los Angeles, CA 90038
Phone: 213-461-3561
Ed Ries, E. H. Taylor Jr., Anne Summers

SATELLITE WEEK

The weekly newsletter of international satellite communications.

For information, call (202) 872-9200.

Test charts, test chart systems, slides, films, transparencies, spherical transparency illuminators, specialized test media.

PORTAC INC.

108 Aero Camino
Goleta, CA 93117-3170
Phones: 805-985-2960; 805-968-2120
B. E. Hooper, pres.

Time managed keyboard message systems with VTR controllers.

H. K. PORTER INC.

74 Foley St.
Somerville, MA 02143
Phone: 617-776-8200

General purpose & plant maintenance cutters, reinforcing rod, mesh & hard metal cutters, power & communications cable cutters non-ferrous, cable cutters ferrous, guy strand cutters, wire rope cutters, steel strapping cutters, chain cutters, tire chain repair tools, lightweight fiberglass handled cutters, professional pruning tools, special purpose tools, power tool workheads, hydraulic power sources, power tool hoses & accessories.

POTOMAC INSTRUMENTS INC.

932 Philadelphia Ave.
Silver Spring, MD 20910
Phone: 301-589-2662
Robert H. Ellenberger, pres.
Clifford C. Hall, chief engineer
D. G. Harry, dir., mktg.

Phase monitors, AM, FM & TV field intensity meters, recalibration services, audio generators & analyzers, remote control, video & RF patch panels & plugs.

POWER CONVERSION PRODUCTS INC.

42 East St.
Box 380
Crystal Lake, IL 60014
Phone: 815-459-9100
Telex: 910-634-3356
Edward S. Weil, pres.
Chris F. Seyer, exec. v.p.

Battery chargers, power supplies, constant power systems, DC to AC converters, ringing generators.

POWER-OPTICS INC.

(subsidiary of Evershed Power-Optics Ltd.)
Box 2227
Vienna, VA 22180
Phone: 703-281-4266
E. J. Sutter, U. S. representative

Remote control pan & tilt heads for industrial, educational, medical & CATV applications, motorized & servo lens drive units, camera pedestals, CCTV, remote control microwave positioning devices & equipment.

PRECISE POWER CORP.

Box 2006
Bradenton, FL 33508
Phone: 813-746-3515
Wilson F. Wetzler, pres.

Non-interruptive power systems, frequency converters.

PERFORMED LINE PRODUCTS CO.

660 Beta Dr.
Mayfield Village, OH 44143
Phone: 216-461-5200
Telex: 98-0407
Mailing address:
Box 91129
Cleveland, OH 44101
Jon R. Ruhlman, pres.
Max A. Lekson, v.p., sales
Robert D. Skilton, sales mgr.
Richard L. Pardee, mktg. systems mgr.

Branches:

ALBEMARLE, NC 28001: Box 818. Phone: 404-938-6820

ROGERS, AR 72756: 2740 S. First St. Phone: 501-636-7600

Field Sales Mgrs.:

NORTHWEST: Richard J. Hodona, 7075 S. Depew St., Littleton, CO 80123. Phone: 303-979-1079

SOUTHWEST: Arnold J. Winter, 588 Calle Delas Ovejas, Agoura, CA 91301. Phone: 213-706-0533. Gerald W. Winter, 950 Eaglesnest Place, Newbury Park, CA 91320. Phone: 805-499-1641

CENTRAL: Clifford A. Decker, 9727 Nina St., Omaha, NE 68124. Phone: 402-391-6570

NORTHERN MIDWEST & EASTERN: Jon Barnes & Joe Krafclik, 660 Beta Dr., Mayfield Village, OH 44143. Phone: 216-461-5200

SOUTHERN MIDWEST: E. J. Snyder, Rte. 5, Box 162, Carthage, MO 64836. Phone: 417-358-3037

SOUTHEAST: John C. Ball, 5097 Shelterwood Circle, Pinson, AL 35126. Phone: 205-681-6858

Deadends, splices & false deadends for guy, messenger strands & service drops for coaxial cables, plastic guy guards, tree guards, lashing rods, guy-wire dispensers, plastic spacers, vibration dampers & lashwrap connectors for terminating lashing wire.

PRIESTER SUPPLY CO. INC.

Box 5507
701 107th St.
Arlington, TX 76011
Phone: 817-261-1111
Steve Vincent & Jim Tarpley

Trunk & distribution amplifiers & passives, headend equipment, taps, converters, test equipment, CATV pole line hardware & construction supplies, strand, lashing wire, coaxial cable, connectors, pedestals, underground housings, towers, drop hardware.

PROCAM INC.

905 N. Cole Ave.
Hollywood, CA 90038

Manufacturers & Suppliers

Phone: 213-464-2125
Regis Laderiere, pres.

16mm & 35mm motion picture professional cameras, fluid heads & tripods, camera instrumentations.

PRO-COM ELECTRONICS INC.
182 N. Hamilton St.
Poughkeepsie, NY 12601
Phone: 914-471-3750

Electronic hardware for pay cable.

PROJECTION OPTICS CO. INC.
8 Fernwood Rd.
Florham Park, NJ 07932
Phone: 201-822-1000
Stuart Held, v.p.

Projectors for transmission & effects, lenses for projectors & large screen TV.

PROPED INC.
Box 154
Sicklerville, NJ 08081
Phone: 609-728-2940
Michael Palermo, pres.
James Mason, v.p.
Robyn Hausmann, sales

Manufacturer of apartment boxes & pedestals for indoor & outdoor use, with replaceable parts, stock items & special orders.

PROTECH AUDIO CORP.
Flowerfield Bldg. No. 1
St. James, NY 11780
Phone: 516-584-5855
William Murphy, pres.
J. Giambone, v.p.

Audio consoles & studio electronic components, studio input lines including amplifiers, equalizers, compressors, control devices, mixers, limiters, switchers, VCAs, preamplifiers & distribution amplifiers, audio distribution amplifiers.

PROTECTO WRAP CO.
2255 S. Delaware St.
Denver, CO 80223
Phone: 303-777-3001
John Robinson, mktg. mgr.

Corrosion-resistant coatings & waterproofing membranes.

PROVISIONAL BATTERY CO. INC.
3941 Oakcliff Industrial Ct.
Atlanta, GA 30340
Phones: 404-449-5900; 800-451-7171
Telex: 312723
Shari L. Adler, administrative asst.

Complete battery supply house, lead-acid, nicad silver-zinc & battery chargers, lighting, portable ENG.

PYE TVT LTD.
(The Broadcast Co. of Philips)
Box 41
Coldhams Lane
Cambridge, CB1 3JU
England
Phone: 245115
Telex: 81103
David R. Dean, managing dir.
T. McGann, gen. sales mgr.

Complete systems for studio installations including cameras, telecine, mobile equipment, audio & video production switching & video tape equipment, monochrome & CTV equipment, UHF, VHF & FM transmitters.

PYRAMID INDUSTRIES INC.
Box 23169
Phoenix, AZ 85063

Phones: 602-269-6431; 800-528-4529
Earl Gilbert, pres.
Paul Rhodes, v.p.

CATV coaxial connectors, fittings & accessories, metal CATV pedestals.

Q-BIT CORP.
311 Pacific Ave.
Palm Bay, FL 32905
Phone: 305-727-1838
Howard B. Hillman, pres.
Gary Callaway, v.p. & gen. mgr.
Hansel Mead, v.p., engineering
Mary Rogers, sales mgr.

Amplifiers, equalizers, filters & processors.

Q. E. MANUFACTURING CO.
315 Cherry St.
New Berlin, PA 17855
Phone: 717-966-1017
Glenn G. Miller, pres.
Robert W. Miller, v.p.
Dale L. Miller, secy.-treas.

Manufacturer of aerial line construction tools.

QSI SYSTEMS INC.
12 Linscott Rd.
Woburn, MA 01801
Phone: 617-938-1403
Alfred J. Smilgis, pres.
Richard L. Smilgis, gen. mgr.
Richard T. Sanford, dir., sales & mktg.

Manufactures source identifiers, color bar generators, auto phasing blackburst generators, count-down generators, video DA & mini production switcher.

Q-TV/TELESYNC
(Div. of Q-CO Industries Inc.)
104 E. 25th St.
New York, NY 10010
Phone: 212-460-9050
George Andros, v.p.
John Maffe

Manufacturer of console & conveyor transport videoprompter systems; computer prompter & mini-prompter systems for on location events.

QUALITY RF SERVICES INC.
825 Park Way
Suite 3
Jupiter, FL 33458
Phones: 305-747-4998; 800-327-9767 (outside FL); 800-433-0107 (FL)
Fred J. Rogers, pres.
Ernest Cantelmo, v.p.
Sylvia Rathbone, mgr., customer service

CATV replacement components for all makes of amplifiers, including hybrids, transistors, diodes, capacitors, etc. CATV equipment repair, CATV amplifier upgrade on all makes of modules.

QUALITY VIDEO SUPPLY CORP.
16 Livingston St.
Saugerties, NY 12477
Phones: 914-246-3455; 800-431-6000
Telex: 14-4594
Varghese Resu, pres.
Steve Kovacs, v.p.
Scott Foster, mgr., sales & mktg.

Full line manufacturer of video accessories, video RF switchers, cables, lighting, adapters, tripods, tape erasers, cassette holders, battery products, video tape, test equipment, furniture, racks, printed goods, sound effects records & modular studio equipment.

QUANTA CORP.
2440 S. Progress Dr.
Salt Lake City, UT 84119
Phone: 801-974-0992
Ray M. Unrath, pres.
L. F. Zaller, v.p.
Vicki S. Pearson, public relations mgr.

Manufacturer of microcomputer-based alphanumeric television display systems for broadcast, cable & industrial uses.

QUANTEL INC.
3290 West Bayshore Rd.
Palo Alto, CA 94303
Phone: 415-856-6226
Telex: 415-493-5262
Richard Taylor, pres.
Hugh Boyd, v.p.
George A. Grasso, chmn.

Manufacturer of synchronizers, digital effects, digital art/graphics/animation, character/caption generators, standards converters, digital still stores & central still library.

QUICK-SET INC.
3650 Woodhead Dr.
Northbrook, IL 60062
Phone: 312-498-0700
Telex: 72-4362
Paul Mooney, pres.
Mark Stolman, v.p., sales & mktg.

Tripods, heads, pedestals, dollies for TV & other instrumentation purposes. Camera housings, pan/tilt units, remote control switching gear, auto pan units, digital controls & mounting brackets.

QUOTRON SYSTEMS INC.
5454 Beethoven St.
Los Angeles, CA 90066
Phone: 213-827-4600
M. E. Mohr, pres.
G. Levine, v.p., mktg.

Video compatible character generators for CATV, input keyboards & other data terminals & instantaneous financial information.

RADID TOWER CO. INC.
2300 Hillway Dr.
Boise, ID 83702
Phone: 208-344-0947
John H. Runkle, pres.

Provides, fabricates, erects & services self-supporting & guyed steel towers for AM, FM, TV, microwave, cable & MDS. Installs & services antennas, lines, lighting & ground systems. Complete construction packages including buildings & roads.

RAMKO RESEARCH INC.
11355A Folsom Blvd.
Rancho Cordova, CA 95670
Phone: 916-635-3600
R. G. Kohfeld, pres.
L. Dont, v.p.
J. Lucy, sales mgr.

Complete line of professional audio products.

RANK CINTEC INC.
20 Bushes Lane
Elmwood Park, NJ 07407
Phones: 201-791-7000; 212-564-6910
Bruce Oyen, sales mgr.

Regional office:
STUDIO CITY, CA 91604: 11020 Ventura Blvd. Phone: 213-761-5781. Neil Kempt, mgr.

RANK PRECISION INDUSTRIES INC.
411 E. Jarvis Ave.
Des Plaines, IL 60018
Phone: 312-297-7720
J. M. Campbell, pres.
N. Kempt, product mgr., post production
R. Mathys, product mgr., bcst.
D. Corbitt, sales mgr., east coast
F. Bundesmann, sales mgr., central region
K. Sadhvani, sales mgr., motion picture optics

Manufacturer & distributor of film-to-tape transfer machines, automatic color corrector & ferris sepomag sound follower for post production, solid state CCD telecine for broadcasters, digital still store, 35mm, 16mm & Super 16mm, 5:1 & 10:1 zoom lenses for motion cameras.

RATELCO INC.
1260 Mercer St.
Seattle, WA 98109
Phone: 206-624-7770
Dennis Terpstra, mktg. mgr.

Mobile Intercoms, automatic communication (filtered) battery chargers, uninterruptible power systems, inverters, DC converters, power boards & distribution systems.

RAVEN SCREEN CORP.
124 E. 124th St.
New York, NY 10035
Phone: 212-534-8408
Fred Rose, mgr.

Front & rear projection screens, all types.

RAYCHEM CORP.
300 Constitution Dr.
Menlo Park, CA 94025
Phone: 415-361-2288
Telex: 9103731728
Paul M. Cook
Robert M. Halprin, pres.
Jack Webb, div. mgr.
Tom Peterman, mktg. mgr., CATV business unit
Lynn Chapman, sales mgr., CATV business unit

Heat-shrinkable products for sealing cable connections in underground & aerial CATV plant, corrosion & water protection products, distribution & drop connectors.

RAYTHEON DATA SYSTEMS CO.
159 Morse St.
Norwood, MA 02062
Phone: 617-762-6700
J. Peter Eadie, national sales mgr.

Field Sales Offices:
BOTHELL, WA 98011: 2519 144th St. SE. Phone: 206-355-5323. Robert Fredrickson

CAPRON, IL 61012: 1124 Cemetery Rd. Phone: 815-544-2828. Wes Minear

ALPHARETTA, GA 30201: 3190 Holcomb Bridge Rd. Phone: 404-992-6023. Larry Garrard

SAVANNAH, GA 31410: 918 Boxwood Dr. Phone: 912-897-6656. Raymond Shaw

RCA, BROADCAST SYSTEMS DIVISION
Box 900
Gibbsboro, NJ 08026
Phone: 609-435-2800
Telex: 275353 RCA BUR

Division Vice Presidents:
Joseph C. Volpe, v.p. & gen. mgr.
Jerry E. Smith, v.p., mktg.

Directors:
N. J. Hudak, domestic mktg.
Keith G. Johnson, international mktg.

C. H. Musson, video systems product management
D. G. Mager, transmission systems product management

Regional Managers:

Northern: T. E. Newman. Phone: 609-435-2979.

Southern: B. J. Culbertson. Phone: 214-931-1683.

Western: R. E. Abbenante. Phone: 213-468-4187.

Sales Offices:

ARLINGTON, VA 22209: 1901 N. Moore St. Phone: 703-558-4233. N. Luddy, consultant relations.

ATLANTA, GA 30341: 3395 Northeast Expressway. Phone: 404-452-2340. P. Higginbotham, L. Kesten, J. Kelly.

DALLAS, TX 75248: 17000 Dallas Pkwy., Suite 102. Phone: 214-931-1683. B. Laughlin, R. Phillips.

GRAFTON, WI 53024: 612 Port Washington Rd. Phone: 414-377-8430. R. Yokes.

LYNDHURST, NJ 07071: 1099 Wall St. W. Phone: 201-460-5580/5690/5586; 212-930-4651/4654. R. F. Varda, D. Mewhinney.

McMURRAY, PA 15317: C. Korlwchak. Phone: 412-941-5570.

MINNEAPOLIS, MN 55416: 4601 Excelsior Blvd., Suite 323. Phone: 612-920-6395. D. G. Schulte.

SACRAMENTO, CA: 888 Shellwood Way. Phone: 916-395-3582. C. Patterson.

STUDIO CITY, CA 91604: 4040 Vineland Ave., Suite 204. Phones: 213-468-4081/4083/4085. J. Castaneda, C. Carrell & M. Ellison.

WARWICK, RI 02839: 18 Hope Ave. Phone: 401-738-7722. P. B. Taylor.

International Sales Offices:

MEXICO: RCA S.A. de C.V., Av. Cuñtlahuac No. 2519, Apartado Postal 17-570, Mexico 16, D.F. Phone: 905-527-4419. Telex: 177-3867. N. Rodriguez.

ARGENTINA: RCA International Ltd., Casilla de Correo, 4400, Buenos Aires 1430. Phones: 541-4171; 541-4222. Telex: 12-1239AR. H. T. Magno, A. Villanustre.

BRAZIL: RCA Electronica Ltda., Rua Santa Clara, 50/C.01, 22041-Copacabana, Rio de Janeiro, RJ. Phone: 236-1591. Telex: 2130965. L. Scheiner.

EUROPE, AFRICA & MIDDLE EAST: RCA International Ltd., Lincoln Way, Windmill Rd., Sunbury-on-Thames, Middlesex, England TW16 7HW. Phone: Sunbury-on-Thames 8-5511. Telex: 24246. K. B. Gee, dir.

WEST GERMANY: RCA GmbH, Justus-von-Liebig-Ring 10, 2085 Quickborn. Phone: 4106-612-160. Telex: 211582. S. Koenig.

Manufacturer & distributor of color cameras, color film systems, video tape recorders, audio systems, TV transmitters, antennas & accessories, control consoles, outside broadcast units & miscellaneous studio & terminal ancillary equipment, TV tape recorders, microwave relay equipment, color studio & film cameras, audio & video switching & amplifying equipment, TV studio equipment, TV film projection equipment, custom audio & video equipment, VHF & UHF TV antennas, transmiss-

ion line & accessories & antenna test equipment.

RECORTEC INC.

475 Ellis St.
Mountain View, CA 94043
Phone: 415-962-0220
TWX: 910-379-5022
Dr. Lester H. Lee, pres.
Eldon A. Corl, v.p.

Highband videocassette recorders, video tape evaluators, video tape conditioners for cleaning, testing & winding video tapes, quad VTR enhancements, R-MOD reel servo modification kit, electronic video tape timer, video cassette evaluators, video tape addresser for high speed time code writing, high band recorder & editor.

REGENCY CABLE PRODUCTS INC

Box 116
4 Adler Dr.
East Syracuse, NY 13057
Phone: 315-437-4405; 800-292-1220
Telex: 757-784

Peter D. Warburton, pres.
Martin Zelenz, v.p.
Stephanie D'Agostino, sales mgr., southwest div.

Michele DeStaffan, sales mgr., northeast div.

William Emery, sales mgr., midwest div.
Greg Lauth, national sales & field coordinator

Manufacturer of addressable converters with wireless remote headend scramblers, addressable control computers & billing interfaces.

RELIABLE ELECTRIC/UTILITY PRODUCTS

11333 Addison St.
Franklin Park, IL 60131
William S. Sedlacek, v.p. & gen. mgr.
John A. Muntean, dir., sales & mktg.
Rick Siemens, national CATV sales mgr.
Phone: 312-455-8010

Manufacturer of CATV pedestals, apartment closures, aerial hardware & other equipment.

RESDER ENGINEERING CORP.

300 E. Live Oak
Arcadia, CA 91006
Phone: 213-445-5955

Manufacturer of telecasting equipment.

RESEARCH TECHNOLOGY INTERNATIONAL

4700 Chase Ave.
Lincolnwood, IL 60646
Phone: 312-677-3000; 800-323-7520
Telex: 28 9414 LCWD

Cable: RETEC
Ray Short, pres.
Thomas A. Tisch, v.p., sales

Video & film inspection/cleaning machines; film previewers; film & video supplies & accessories.

REYNOLDS LETERON CO.

3305 Kashiwa St.
Torrance, CA 90505
Phone: 213-534-1630
J. Becher Anderson, pres.

Leteron TV titler.

RF SYSTEMS —See General Instrument Corp.

RHG ELECTRONICS LABORATORY INC.

161 E. Industry Court
Deer Park, NY 11729
Phone: 516-242-1100
Ronald B. Hirsch, pres.

Arnold Rubin, v.p. & dir., engineering
Sidney Wolf, sales mgr.

Solid state TV microwave relay links for color & monochrome TV systems, rack mounted STL, remote TV pickup & intercity relay systems.

RICHARDSON ELECTRONICS LTD.

Box 424
Franklin Park, IL 60131
Phones: 312-232-6400; 800-323-1770
Telex: 283461 RICH ELEC FRPK
TWX: 910-255-0779.
Edward Richardson, pres.
Dennis R. Gandy, v.p.
Ian Stewart, mgr., sales & mktg.

Manufactures & distributes electron tubes & semiconductors.

RIPLEY CO. INC.

46 Nooks Hill Rd
Cromwell, CT 06416
Phone: 203-635-2200
TWX: 710-428-9567 Ripley Co. Crel
H. I. Thayer, pres.
J. J. Matthews, v.p.
S. DiStefano, treas.
Robert S. Clark, sales & mktg. mgr.

Manufacturer of coaxial cable preparation tools.

RIVERS ASSOCIATES INC.

47 Berry St. Ext.
Fitchburg, MA 01420
Phone: 617-342-8965
Norman L. Rivers, pres.

EBS encoders & decoders, AM monitor receiver, custom audio & control equipment, tone-control encoders & decoders, audio silence alarm & voice-actuated intercom system.

RMS ELECTRONICS INC./CATV DIVISION

50 Antin Place
Bronx, NY 10462
Phones: 212-892-1000 (collect, NY state); 800-223-8312 (outside NY state)
Telex: 224652 RMSEL UR
Joseph F. Bradway Jr., chmn.
Arthur A. Fink, vice chmn.
Ray Perez, v.p., sales
Lee R. Heller, mktg. coordinator

Account Executives:

George Kaye, Harold Trischman, John Vitale, John White, Trevor Ritchie, Bill Tielert & Mike Conrad.

Other Office:

MISSION VIEJO, CA 92691: 27281 Las Ramblas, Suite 200B. Phones: 800-247-8435 (CA); 800-624-2511

Manufacturer & distributor of standby, inverter & AC regulated power supplies, 300 MHz, 450 MHz & 550 MHz power passing line splitters, directional couplers & multi-taps, matching transformers, non-power passing splitters & directional couplers, attenuators, connectors, hardware & tools.

RMT ENGINEERING INC.

No. 1 & No. 2
No. 1 office
625 E. Taylor Ave.
Sunnyvale, CA 94086
Phones: 408-733-4830; 800-228-0633
Richard McLean, pres.
Patricia McLean, v.p., mktg.
David M. Chavez, national sales mgr.
Danny Pfister, applications engineer

No. 2 Office:

EUREKA, CA 95501: 1129 Koster St.
Phone: 707-444-9437. Michael Gay, mgr.

Distributor of new & remanufactured electronics & field strength meter modifications; repair facility for all equipment.

ROCKWELL INTERNATIONAL CORP.

Collins Transmission Systems Div.
1200 N. Alma Rd.
Richardson, TX 75081
Phone: 214-996-5000
S. D. Spence, v.p. & gen. mgr., Collins Transmission Systems Div.
C. I. McDonald, dir., mktg., microwave

Total systems capability, including system design, equipment engineering & manufacturing for analog & digital terrestrial microwave & lightwave transmission systems.

RODELCO ELECTRONICS CORP.

356A Comac Rd.
Deer Park, NY 11729
Phone: 516-643-5110
Joseph M. Rodgers, pres. & gen. mgr.
Andrew Daniher, sales mgr.

Manufacturer of type accepted VHF transistorized translators, TV transmitters, multiple output amplifiers & RF communications.

ROHDE & SCHWARZ POLARAD INC.

13 Nevada Dr.
Lake Success, NY 11042
Phone: 516-488-7300
Telex: 960072
J. P. Schindler, pres.
Joel Hymowitz, sales mgr.

Distributor of TV test & measurement equipment.

ROHN

6718 W. Plank Rd.
Peoria, IL 61656
Phone: 309-697-4400
Telex: 910-652-0646
FAX: 309-697-5612
Donald D. Rohn, pres.
R. A. Kleine, v.p.
Jim Connolly, mgr., microwave div.
Mike Fleissner, export mgr.
Chuck Tabacchi, advertising mgr.

Manufacturer, designer, fabricator & erector of towers, tower obstruction lighting equipment, cable broadcast tower accessories, cable equipment shelters, microwave reflectors, cellular towers & equipment buildings for communications & microwave.

ROSS VIDEO LTD.

Box 220
500 John St.
Iroquois, Ont. K0E 1K0
Canada
Phone: 613-652-4886
Telex: 05-811579
John Ross, pres.
Mike Noakes, gen. mgr.
Jim Millard, mktg. coordinator

Manufacturer of video production switchers.

R & R ROAD RUNNER CAMERA CAR

22781 Heslip
Novi, MI 48050
Phones: 313-349-2543; 313-383-6418
Mary James & Douglas Smith, owners

Rental of crane cars, grip & lighting equipment & battery packs.

RST SYSTEMS INC.

1100 W. Chestnut St.
Burbank, CA 91506
Phone: 818-843-7022
TWX: 910-498-4987 CMPVIDEO BUBK

Manufacturers & Suppliers

Bob Ringer, pres.
Douglas E. Leighton, v.p., mktg.
Shelley Brown, sales mgr.
Dave Richardson, sales
Stephanie M. Snow, mktg. coordinator
Stan Hubler, chief engineer

Manufacturer of professional audio & inter-communications equipment.

RTI VIDEO PRODUCTS CO.
(Research Technology International)
4700 Chase Ave.
Lincolnwood, IL 60646
Phone: 312-677-3000
Telex: 28-9414
Ray L. Short Jr., pres.
Steve Little, gen. mgr.
Tom Boyle, v.p., media products
Tom Tisch, v.p., Llipsner-Smith div.

Video tape evaluators & cleaners for U-matic, VHS or Beta, including erase capability & hard-copy tape condition printout, program & news film editing equipment, liquid film cleaning/conditioning equipment, automatic defect & cue tab inspection equipment, film & video tape storage racks & cabinets, film splicers, viewers, editing supplies & ultrasonic film cleaning equipment.

RUPERT NEVE INC.
Berkshire Industrial Park
Bethel, CT 06801
Phone: 203-744-6230
B. J. Roche, pres.
A. H. Langley, v.p., sales

Audio consoles for TV, radio & film.

**RUSSCO ELECTRONICS
MANUFACTURING INC.**
5690 E. Shields Ave.
Fresno, CA 93727
Phone: 209-291-5591
Telex: 317007 RUSSCOELECT UD
Russell C. Friend, pres. & gen. mgr.
Victor Kearney, v.p.
Barbara Gaudin, asst. mgr. & sales mgr.
Pat Delaney, mktg. mgr.
Michael Vink, design engineer

Manufacturer of broadcast audio equipment, turntables, tone arms, phono preamps, mike preamps, audio distribution amps, audio power amps, remote amps, small consoles & telephone interface equipment.

RYCOM INSTRUMENTS
9351 E. 59th St.
Raytown, MO 64133
Phone: 800-851-7347
TWX: 910-771-2182
E. Edward Reitz, pres.
Shirley Chapman, sales supervisor

Cable locators, cable fault locators & frequency selective level meters (20 Hz to 3.5 MHz).

SADELCO INC.
75 W. Forest Ave.
Englewood, NJ 07631
Phone: 201-569-3323
H. L. Sadel, pres.
T. W. Sadel, national sales mgr.

Manufacturer of CATV signal level meters & white noise generators.

S.A.L. COMMUNICATIONS INC.
County Line Industrial Center
5 Hub Dr.
Melville, NY 11747
Phone: 516-694-7110
Alan G. Scheinman, chmn.
Marty Chipkin, v.p., customer service
Jon Schwartz, national sales mgr.

Ken Mosca, regional sales mgr.

Regional Offices:
SOUTHEASTERN OFFICE & WAREHOUSE:
2401-B Mellon Court, Decatur, GA 30035.
Phone: 404-981-0050. Donald (D.J.) Bos, regional sales mgr.

WESTERN OFFICE & WAREHOUSE: 1161 Sandhill Ave., Unit A, Carson, CA 90746.
Phone: 213-635-4855. Dennis Hibdon, regional sales mgr.

Distributor of hardware, tools, passive devices, wire & cable, grounding materials, underground equipment, pay-TV traps, security devices, test equipment, pedestals, electronics, receivers, modulators, SMATV equipment & converters.

SALESCASTER DISPLAYS CORP.
1010 E. Elizabeth Ave.
Box 502
Linden, NJ 07036-0502
Phone: 201-925-3450
Warren Heide, pres.
Dennis Tort, sales & mktg. mgr.

Manufacturer of equipment producing superimposed moving messages.

SATELLITE SIGNALS INC.
Box 193
Horsham, PA 19044
Phones: 215-675-2053; 800-523-5947;
800-492-2512 (PA)
B. J. Toner, pres.

Provides professional temporary downlinking for satellite transmitted events with complete redundancy for backup capability, surveys & interference tests for earth station site selection, long & short term rental of earth stations. Equipment includes: 5 meter & 3.66 meter dishes, Ch-10 conical horn.

SAUPPE MEDIA INC.
1625 Pegfair Dr.
Pasadena, CA 91103
Phone: 818-792-9840
Norman A. Sauppe, pres.
Carl Baldwin, v.p.

Manufacturer of slide projectors, sequential & random access, for multiplexing or direct projection film chains, fully-programmable, multi-speed dissolve slide projection system.

SCALA ELECTRONIC CORP.
Box 4580
Medford, OR 97501
Phone: 503-779-6500
Telex: 151681 SCALA MEF
Ellis Feinstein, v.p. & gen. mgr.
Dan Fowler, sales mgr.

Manufactures & designs precision ruggedized antennas & arrays, stacking harnesses & baluns.

SCHAFFER WORLD COMMUNICATIONS
(formerly Sparta div. of Cetec Corp.)
Box 31
World Radio Bldg.
Marion, VA 24354
Phone: 703-783-2000
Robert Dix, pres.

Automation systems, audiophile & ready spot consoles.

SCHUESSLER CASE CO. INC.
Box 39066
Chicago, IL 60639
Phone: 312-227-0027
L. L. Kreft, pres.

Shipping cases for motion picture & TV industries & special cases made to order.

SCIENTIFIC-ATLANTA INC.
One Technology Pkwy.
Atlanta, GA 30348
Phone: 404-441-4000
Sidney Topol, chmn. & chief exec. officer
Jay Levergood, pres.
Jim Hart, group exec., Broadband Communications

Field Sales Offices:
ATLANTA, GA 30340: 4025 Pleasantdale Rd. Phone: 404-449-2530. Hank Carson, Paul Beavin, Garry Schaefer, Carol DeProspero & Paul Kosac

NORCROSS, GA 30093: 4356 Communications Dr. Phone: 404-925-5563. Anita Gunderson & Errol Gold

BURLINGTON, MA 01803: 149 Middlesex Turnpike. Phone: 617-272-1256. John Sweeney

LANHAM, MD 20706: 5100-J Philadelphia Way. Phone: 301-577-4830. John Bucket

FAIR LAWN, NJ 07410: 2100 Rte. 208. Phone: 201-794-3100. Doug Light, John King & Don Cole

ENGLEWOOD, CO 80122: 103 Inverness Dr. E. Phone: 303-790-0585. Bob Bird & John Cheval

SANTA CLARA, CA 95054: Suite 304, 3375 Scott Blvd. Phone: 408-496-1040. Basil Kehoe & Therese Sutton

SANTA FE SPRINGS, CA 90607: 10039 S. Pioneer Blvd. Phone: 213-949-9302. Ronald Brookman

SEATTLE, WA 98188: 641 Strander Blvd. Phone: 206-575-8331. Craig Clary

CARMEL, IN 46032: Suite 530, Fidelity Bldg., 11350 N. Meridian St. Phone: 317-846-7142. Mark Baughman & Terry Buckley

BELLEVILLE, IL 62223: Suite 5, 6600 W. Main St. Phone: 618-397-9251. Barney Geolat & Jim Lysaker

RICHARDSON, TX 75085: Box 850186, or 901 International Pkwy., Suite 141. Phone: 214-238-1121. Stan Sands, Perry Tanner, Don Sharpe & Warren Witte

PHOENIX, AZ 85040: 2920 E. Elwood St. Phone: 602-268-8744. Mike Green, gen. mgr.; Dick Bell, mktg. mgr.; Jeanette Perry Sales service mgr.; Ron Abate, engineering mgr.; Charlene Lowry, sales service rep.

Manufacturer of coaxial cable, drop cable, CATV headend electronics & distribution amplifiers, taps & passives, satellite earth stations, receivers, LNAs & LNCs, set-terminals, CATV antennas, business data modems, energy management systems & enclosures.

SCIENTIFIC COMMUNICATIONS INC.
3425 W. Kingsley
Garland, TX 75041
Phone: 214-271-3685
Tom Humphries, sales mgr.

Manufacturer of satellite video receivers & amplifiers.

THE SECURITY CHANNEL
1819 Business Center Dr.
Duarte, CA 91010
Phones: 213-688-1181; 213-357-8702 (corporate offices)
R. Anthony Smith, pres.
Fred Dunner, v.p., engineering

Cable security operations for cable operators, including marketing, installations, central station monitoring, management & investment, cable security turnkey & security support services, including business plans, facilities design & management, training programs, security launches & local marketing plans.

SEMON BACHE & CO.
636 Greenwich St.
New York, NY 10014
Phone: 212-741-8899
Domenic Valente, pres.
Steve Agostino, v.p., sales

Mirrors (1st & 2nd surface), lenses & other glass items.

SENNHEISER ELECTRONIC CORP.
48 W. 38th St.
New York, NY 10018
Phone: 212-944-9440
Andrew Brakhan, pres.
Tony Tudisco, v.p.

Television, broadcast & studio microphones, wireless microphone systems, headphones & infrared wireless headphones.

SERVICE MANUFACTURING CO.
2400 Baumann Ave.
San Lorenzo, CA 94580
Phone: 415-278-7400
Pat Abrams, pres.

Service truck bodies & aerial buckets.

SHARB ELECTRONICS
192-08 90th Ave.
Hollis, NY 11423
Phone: 212-479-3011
Telex: ITT 423767 SHI UI

Complete line of CCTV products.

SHAROBIM INTERNATIONAL CO.
192-08 90th Ave.
Hollis, NY 11423
Phone: 718-479-3011
Telex: ITT 423767 SHI UI
Kamel Sharoubim, pres.
Vinton Royle, v.p. sales, electronic division

Supplier of telecasting equipment, closed circuit systems, transmitting antennas & accessories, electronic tubes, semi-conductors, diode connections & spare parts.

SHARP ELECTRONICS CORP.
(Broadcast Group)
10 Sharp Plaza
Box 588
Paramus, NJ 07652
Phones: 201-265-5548; 800-526-0264, ext. 3208
Telex: 134-327
Kazuo Kubo, pres.
Charles N. Daigneault, exec. v.p.
Ron Colgan, national sales mgr.
Robert Garbutt, gen. mgr.
Bruce Pollack, mktg. services mgr.
Peter Gloeggler, product mgr.
Neil Kobu, mgr., business administration

Manufacturer of broadcast color camera systems, high resolution color monitors, industrial audio & video equipment.

SHINTRON CO. INC.
144 Rogers St.
Cambridge, MA 02142
Phone: 617-491-8700
Shintaro Asano, pres. & sales mgr.

Special effects generators, switching centers, sync generators, audio & video distribution amplifiers & video pointers.

character generators & editing switchers, edit code generators & readers & switchers/faders.

SHIVELY LABORATORIES INC.
47 Harrison Rd.
Bridgton, ME 04009
Phone: 207-647-3327
TWX: 710-223-8910 SHIVELY BRGT
Paul A. Wescott, pres.
D. S. Collins, v.p.
A. P. Ricci, sales mgr.
Charles Peabody, v.p., mktg.

Manufacturer of FM & TV broadcasting antennas, rigid coaxial transmission line, directional couplers, combiners, patch panels, pressurization equipment & AM/TV isocouplers.

SHURE BROTHERS INC.
222 Hartrey Ave.
Evanston, IL 60204
Phone: 312-866-2200
Telex: 72-4381
TWX: 910-231-0048
J. H. Kogen, pres.
R. E. Ward, exec. v.p.
R. T. Murphy, v.p., sales & mktg.

Manufacturer of cartridges, microphones, circuitry products, automatic microphone systems & teleconferencing equipment.

SIGMAFORM CORP.
2401 Walsh Ave.
Santa Clara, CA 95051
Phone: 408-727-6510
W. D. Weagant, pres.
M. J. Stanek, v.p., research & development
R. M. Basler, mgr., telecommunications products

Heat shrinkable, self-sealing splice covers & shrinkable molded parts for overhead & buried plant applications. Windproof torches for shrinking operations in all weather conditions.

SIGNAL ENGINEERING & SALES INC.
716 S. 23rd St.
Birmingham, AL 35233
Phone: 205-328-6431
Louis H. Plau, pres.
William D. Coe, secy.-treas.
Terry Boders, service mgr.

Studio construction; LPTV, MDS, OFS & ITFS STL & CARS sales & installation; special video & audio switching & control devices, CATV local origination & satellite TVROs.

SIGNAL VISION INC.
22732 B Granite Way
Laguna Hills, CA 92653
Phone: 714-586-3196
Nell P. Phillips, pres.
Brian Dickey, v.p., sales

Distributor of underground & overhead construction materials & drop materials.

SIMPLICITY TOOL CO./SITCO ANTENNAS
Box 20456
Portland, OR 97220
Phone: 503-253-2000
Telex: 360-836
Gustave Berliner, pres.
Steven B. Berliner, v.p.
Maurice Pellett, chief engineer
Marcus Burecker, electronics

Manufacturer of VHF & UHF antenna arrays for MATV, CATV, FM & translators.

SIMPSON ELECTRIC CO.
853 Dundee
Elgin, IL 60120

Phone: 312-697-2260
Telex: 72-2416
G. N. Goldberger, pres.
I. C. Rebeschini, v.p.
M. O. Buchring, dir., sales

Manufacturer of test equipment, multimeters, VOMs, VU panel meters, controllers, meter relays, scopes, digital frequency counters, digital VOMs, temperature controllers, strip chart recorders & digital panel meters.

SL WABER
(Div. of SL Industries Inc.)
300 Harvard Ave.
Westville, NJ 08093
Phone: 609-456-5400
Abbott A. Brown, pres.
Reed C. Waldron, national sales mgr.
Kevin Woznicki, mktg. mgr.

UL-listed multiple outlet strips, pre-wired electrical outlet panels, power conditioning outlet strips, uninterruptible power supplies.

SOLA ELECTRIC
(Unit of General Signal)
1717 Busse Rd.
Elk Grove Village, IL 60007
Phone: 312-439-2800
J. Hutson, pres.
J. Kimball, v.p.
Fred H. Lemke, dir., sales & mktg.
Kevin McGowan, mktg. mgr.

CATV power supplies & line voltage regulators, uninterruptible power supplies, standby power supplies & DC power supplies (switchers & linear).

SOLL INC.
401 E. 74th St.
New York, NY 10021
Phone: 212-988-0290
J. M. Soll, pres.

Installation of broadcast facilities, consulting & station planning; manufacturer of RF switching systems; custom computerized control of RF switching systems with color graphics & computerized remote control systems.

SONY BROADCAST PRODUCTS CO.
1600 Queen Anne Rd.
Teaneck, NJ 07666
Phone: 201-833-5200
FAX: 201-833-9645
William G. Connolly, pres.
William Powers, v.p., sales
Anthony O'Connell, v.p., mktg.

Regional Offices:
NORTHEASTERN: 15 Essex Rd., Paramus, NJ 07652. Phone: 201-368-5111. Bob Combs

NEW YORK: 15 Essex Rd., Paramus, NJ 07652. Phone: 201-368-5111. Leonard Staskiewicz

SOUTHEASTERN: 2300 Peachford Rd., Suite 3000, Atlanta, GA 30338. Phone: 404-451-7671. Andy Kryworuchenko

MIDWESTERN: 500 Park Blvd., Hamilton Lakes, Itasca, IL 60143. Phone: 312-773-6046. Dave Doherty

WESTERN: 2820 W. Olive Ave., Burbank, CA 91505. Phone: 818-841-8711. Robert L. Manahan

SOUTHWESTERN: 1320 Walnut Hill, Irving, TX 75602. Phone: 214-659-3600. Charles Taylor

TELEVISION and CABLE ACTION UPDATES

All the latest industry changes as they occur.

For information, call (202) 872-9200.

International Regional Offices:
CENTRAL & SOUTH AMERICA: Sony Motoradio-Com. e Ind. Ltda., Rua Innocencio Tobias No. 125, Parque Industrial Thomas Edison, Barra Funda, Caixa Postal No. 30618, Sao Paulo, S.P., Brazil. Phone: 11-826-1177. Telex: 1121677 SONY BR

OCEANIA: Sony (Australia) Pty., Ltd., Box 377, 33-39, Talavera Rd., Northryde, N.S.W. 2113, Australia. Phone: 02-887-6666. Telex: AA24254

ASIA: Sony Corp. of Hong Kong Ltd., St. George's Bldg. 22nd Floor, No. 2 Ice House St., Hong Kong. Phone: 5-228061. Telex: 73249

JAPAN: Sony Corp., Communications Products Group, 4-14-1, Asahi-cho, Atsugi-shi, Kanagawa-Ken, 243 Japan. Phone: 0462-30-5111. Telex: 3872306 SONY ATJ

EUROPE/MIDDLE EAST/AFRICA: Sony Broadcast Ltd., City Wall House, Basing View, Basingstoke, Hampshire RG21 2LA, United Kingdom. Phone: 0256-55011. Telex: 858424

CENTRAL & SOUTH AMERICA: Sony Corp. of Panama S.A., Apartado 4317, Panama 5, Rep. of Panama. Phone: 61-1055. Telex: 2059 SONY PA

CENTRAL & SOUTH AMERICA: Sony de Venezuela S.A., Apartado 69096, Caracas 1070, Venezuela. Phone: 02-239-3776. Telex: 25571 SONYVC

Manufacturer of VTRs, VCRs, video cameras, Betacart Multicassette systems, monitors, editors, digital video multi-processors, time base correctors & time code generator/readers.

SONY PROFESSIONAL AUDIO
One Sony Dr.
Park Ridge, NJ 07656
Phone: 201-930-1000
Phil Stack, pres.
George Currie, v.p.
Phil DeSantis, national sales mgr.
Michael Fenello, product mgr.

Manufactures analog & digital tape recorders, recording/remixing consoles, wired & wireless mikes.

SONY TAPE SALES CO.
One Sony Dr.
Park Ridge, NJ 07656
Phone: 201-930-1000
Telex: 424595
John Hollands, pres.
John Bermingham, v.p., sales & mktg.
Robert Basso, dir., advertising
Ken Wiedeman, national sales mgr., industrial tape
Michael Korizno, national sales mgr., floppy disc products
Regional Offices:

EASTERN: 15 Essex Rd., Paramus, NJ 07652. Phone: 201-368-5000. Robert Grassi

WESTERN: 700 W. Artesia Blvd., Compton, CA 90220. Phone: 213-537-4300. Fred MacKenzie

MIDWESTERN: 500 Park Blvd., Hamilton Lakes, Itasca, IL 60143. Phone: 312-773-6000. Michael Cullen

SOUTHERN: 2300 Peachford Rd., Atlanta, GA 30338. Phone: 404-455-0782. Don Riggs

Manufactures & markets line of blank audio & video tape products serving the industrial & broadcast industries, as well as blank mini & micro floppy disk media for computer data storage.

SONY VIDEO COMMUNICATIONS
Sony Dr.
Park Ridge, NJ 07656
Phone: 201-930-1000
Phil Stack, pres.
Robert Mueller, v.p.
Jim Hansen, national sales mgr.

Professional/industrial video equipment & accessories including cameras, 1/2" & 3/4" recorders/players, special effects generators & graphics generating equipment.

S.O.S. PHOTO-CINE-OPTICS
440 W. 15th St.
New York, NY 10011
Phone: 212-206-8280
John Babb, pres.
H. Roth, v.p., sales
Otis Bruce, sales mgr.
Philip Bedry, mfg. mgr.

Sells, rents, leases & services motion picture & TV production equipment; distributor for Hajnal snorkel lenses.

SOUND TECHNOLOGY INC.
1400 Dell Ave.
Campbell, CA 95008
Phone: 408-378-6540
Telex: 357445 SOU
John Williamson, pres.
Robert Andersen, v.p.
Kent McGuire, sales mgr.

Manufacturer of audio test equipment, including distortion analyzers, signal generators, tape recorder test systems & transmission test systems.

SOUNDOLIER
(Div. of American Trading & Production)
9380 Watson Industrial Park
St. Louis, MO 63126
Phone: 314-962-9870
Telex: 910-760-1650
Herbert M. Jaffe, v.p. & dir., mktg.
Paul Grote, dir., sales

Manufacturer of commercial sound accessories including speakers, speaker baffles, life safety equipment electronic equipment cabinets, consoles & enclosures.

Manufacturers & Suppliers

SOUTHERN WOOD PIEMONT CO.

Box 5447
Spartanburg, SC 29304
Phone: 803-576-7660
Ron Gross, pres.
T. H. Brannon, exec. v.p. & chief operating officer
L. N. Shead, mgr., utility sales & services
J. J. Kublbock, comptroller

Treated wood products.

SOUTHWIRE CO.

Box 1000
Carrollton, GA 30119-0001
Phone: 404-832-4242
R. J. Hightower, mktg. mgr., distributor sales

Galvanized steel strand.

SPORTS SCENE INC.

318 Seaspray Ave.
Palm Beach, FL 33480
Phone: 305-655-8570

Designs, engineers, installs & operates CCTV, security & audio systems, commercial & industrial, on lease or direct sale basis; specializes in sports complexes.

STAHL

(A Scott-Fetzer Co.)
3201 W. Lincoln Way
Wooster, OH 44691
Phone: 216-264-7441
Byron Crampton, pres.
Steve Davis, v.p., mktg.
Steve Taylor, national sales mgr.
George Kalis, engineering mgr.

Other Plants:

Cardington, OH; Durant, OK; Merced, CA.

Manufacturer of pick up boxes, utility truck bodies & forestry bodies.

STAINLESS INC.

Third St.
North Wales, PA 19454
Phone: 215-699-4871
TWX: 510-661-8097
Robert A. Farrington, pres.
Jess C. Rodriguez, exec. v.p.
John L. Windle, chief engineer
Owen F. Ulmer, Howard E. Balshukat & Peter A. Starke, sales engineers

Designers, fabricators & erectors of TV-AM-FM-microwave & cable TV towers.

STANCIL CORP.

921 N. Highland Ave.
Hollywood, CA 90038
Phone: 213-464-7461
Telex: 298843 STANCIL CORP.
William V. Stancil, pres.
Michael D. Custer, v.p. & mktg. dir.

Magnetic recording & tape reproducing equipment, logging & reference recorders 24 hours continuous on 7-inch & 10 1/2-inch reels, digital time recording/reproduction & automatic tape search equipment.

STANDARD COMMUNICATIONS CORP.

Box 92151
Los Angeles, CA 90009
Phone: 213-532-5300
Donald W. Thomas, pres.
Mark Thomas, v.p., mktg.
R. Mason Truluck, telecommunications mktg. mgr.
Diane Hinte, national sales mgr.

Manufacturer of TVRO systems, low noise amplifiers/block down converters, MDS products & equipment, satellite receivers, land mobile two-way radios, marine two-way radios & reverse osmosis desalinators.

STANDARD TAPE LABORATORY INC.

26120 Eden Landing Rd., No. 5
Hayward, CA 94545
Phone: 415-786-3546
Frank G. Lennert, pres.

Manufacturer of audio test tapes, flutter, speed timing & sweep tapes, 35mm test films, audio test tapes for 2 inch quadruplex & 1 inch type C NTSC standard video recorders.

STANDARD TRUCK & EQUIPMENT CO.

1155 Hill St. SE
Atlanta, GA 30315
Phones: 404-622-4461; 800-241-9357
Jack Jaffel

Used & reconditioned aerial bucket trucks.

STANTON MAGNETICS INC.

200 Terminal Dr.
Plainview, NY 11803
Phone: 718-445-0063
TWX: 510-221-1845
W. O. Stanton, pres.
Pete Bidwell, national sales mgr., professional products
Jean Kapen, advertising & promotional services mgr.

Manufacturer of professional products for the broadcasting & recording industry.

STATE LABS INC.

162 Fifth Ave.
New York, NY 10010-5967
Phones: 212-807-9400; 800-221-3535
Mark Schindler, pres.

Stocking distributors of all types & brands of CATV electronic tubes; semiconductors, transistors, diodes, ICs, all broadcast tubes & CRTs.

STEINBERG ELECTRONICS INC.

2520-22 N. Broad St.
Philadelphia, PA 19132
Phones: 215-223-9400; 800-523-0894
Leonard Steinberg, pres.
Joseph Steinberg, v.p.

Electronic components, resistors, capacitors, semiconductors, tools, wire & cable, audio & video tapes, VTRs, video parts & accessories.

STELCO INC.

5500 Kansas Ave.
Kansas City, KS 66106
Phone: 913-287-1500
Wayne R. Stallard, pres.
George H. Eckels, v.p.
Doug Tillotson, sales

Manufacturer of truck-mounted aerial lifts (personnel & material handling).

STEVENS TOWER CO. INC.

Box 281
Laurel, MS 39440
Phone: 601-425-5145
Robert L. Stevens Sr., pres.
Robert Stevens Jr., v.p.
Jennifer Dawson, office mgr.

TV, AM, FM, CATV & microwave tower fabrication, erection & sales, tower & cable painting.

STOREEL CORP.

Box 80523
2050-C Carroll Ave.
Suite 2
Atlanta, GA 30341
Phone: 404-458-3280
Ruth E. Schaeffer, pres.
Carolyn S. Galvin, v.p.

Manufacturer of storage & transport systems for all formats of video tape & film.

STRANO CENTURY INC.

18111 S. Santa Fe Ave.
Rancho Dominguez, CA 90221
Phone: 213-637-7500
Telex: 664741
Marvin Altman, pres.
Vito Kowalchur, v.p., finance
Jeff Sessler, v.p., sales
Marion Rimmer, v.p., mktg.

Regional Sales Offices:

ELMWOOD, NJ 07407: 20 Bushes Lane.
Phone: 201-791-7000. Mike Collier

NORCROSS, GA 30071: 5196 Falconwood Court
Phone: 404-446-3447. Lin Bedard

SHERMAN DAKS, CA 91403: 3754 Cody Rd.
Phone: 213-789-4211. Bob Schiller

LAKE BLUFF, IL 60085: 323 Park Lane.
Phone: 312-234-5547. Archie Fletcher

DALLAS, TX 75219: 4429 Bowser. Phone: 214-522-0624. Jim Crooks

MISSISSAUGA, ONT. L4V 1A3: 6490 Viscount Rd.
Phone: 416-677-7130. Donna Appleton

Manufacturer of studio lighting control equipment; distributor of studio & location lighting equipment.

STRONG ELECTRIC CORP.

87 City Park Ave.
Box 1003
Toledo, OH 43697
Phone: 419-248-3741
R. J. McCloskey, gen. mgr.

Carbon arc, xenon & H.M.I. followspots.

STUDIO FILM & TAPE

6674 Santa Monica Blvd.
Hollywood, CA 90038
Phone: 213-466-8101
Carole Dean, pres.
Monty Wimpy, v.p., video operations
Kim Sullivan, mgr., purchasing
Michele Hart, dir., sales
Diane Satin, mgr., film sales

Branch Office:

NEW YORK, NY 10036: 630 9th Ave., 8th floor.
Phone: 212-977-9330. Kate Reynolds, dir., sales; Jay Levine, mgr., film sales

Videotape, audio tape, film, video tape evaluation, diagnostic operations monitors & quality control equipment.

SUBMARINE CONTRACTORS INC.

Box 1747
Pompano Beach, FL 33061
Phones: 305-946-9187; 305-943-2744 (night)

Turnkey submarine cable service, pre-engineering site surveys, permit applications service & submarine installation.

SURFACE CONDUCTION INC.

1501 Broadway
New York, NY 10036
Phone: 212-398-9760
Theodore Hafner, pres.

Manufacturer of transmission lines, single wire surface wave transmission line, G-line, microwave by wire & tunnel radio; replaces coax, wave guide & microwave relay, long distance CATV feeder lines, high-power VHF & UHF antenna feeders, antennas, small, broadband, omni-directional, ETV antenna feeders, coherent light systems, beam waveguide, pole mounted for low-loss; designs systems & supervises installation.

SWAGER COMMUNICATIONS INC.

Box 569
Angola, IN 46703-0569
Phone: 219-495-5165
Telex: 23-2666
Dan Swager, pres., sales & mktg.
Jay Swager, v.p.
Eve Foster, secy.-treas.

Manufactures, designs, installs & maintains towers & antenna booms for AM, FM, TV, CATV & microwave applications.

SWA

Box 215
Goffstown, NH 03045
Phone: 603-497-3000

High power coax switches, UHF & VHF antennas & accessories, high power rigid coax transmission line.

SYNCHRONOUS COMMUNICATIONS INC.

1701 Fortune Dr.
San Jose, CA 95131
Phone: 408-262-0541
Vincent R. Borelli, pres.
Gilles Vriagnaud, v.p.
Barbara Hollimon, dir., mktg.

Manufacturer of frequency agile converters, TV modulators & demodulators, FM modulators & demodulators & frequency translators.

SYSTEM ASSOCIATES

5801 Uplander Way
Culver City, CA 90230
Phone: 213-641-2042
Billy H. Seidel, pres.
Walter A. Shubin

Used broadcast television equipment.

TABER MANUFACTURING & ENGINEERING CO.

1880 Embarcadero Rd.
Palo Alto, CA 94303
Phone: 415-493-3811
V. F. Leverich, pres.
D. Leverich, secy.-treas.

Manufacturer of audio replacement heads for professional recorders, bulk tape degaussers. Service/overhaul on audio & video recorders, head stocks.

TAIKAN CO.

Box 3327
Lawrence, KS 66044
Phone: 913-841-5538
Ching Wang, pres.

Passive devices for CATV & MATV.

TAMAQUA CABLE PRODUCTS CORP.

Willow St.
Schuylkill Haven, PA 17972
Phone: 717-385-4381
Telex: 834-573
FAX: 717-385-1092
William H. Combs III, pres.

John K. Dutton, sr. v.p.
George M. Combs, national sales mgr.
Earl Bortner, engineering mgr.

Manufactures pre-installed coaxial, fiber and power/control cables in flexible high density polyethylene duct.

THE TANDEM GROUP

5800 Broad St.
Box 371
Greendale, WI 53129
Phone: 414-421-2501
Gerald G. Meyers, pres.
Richard L. Olson, exec. v.p.
Maria E. Olson, v.p.
Jack Wiley, national sales mgr.

Apartment box enclosures, poleline hardware for single & dual cable systems, custom fabrication facilities, pedestals, plastic shrink tubing.

TAPE-ATHON CORP.

13633 Crenshaw Blvd.
Hawthorne, CA 90250
Phone: 213-676-6752
Leon E. (Lee) Tate, pres.
Bob Mayfield, sales mgr.

Manufacturer of audio tape transports & amplifiers; suppliers of background music & equipment, foreground entertainment music programming.

TECHNICS

(Div. of Panasonic Co.)
One Panasonic Way
Secaucus, NJ 07094
Phone: 201-348-7000
Jeff Berkowitz, v.p. & gen. mgr.

TECHNI-TOOL INC.

5 Apollo Rd.
Plymouth Meeting, PA 19462
Phone: 215-825-4990
Telex: 83-4763
Leonard Weiss, pres.
Paul Weiss, v.p.
William Bezar, gen. mgr.
Marty Sill, operations mgr.

Distributors of tool kits, adjustment & alignment tools, accessories for installation & maintenance of cable TV & studio equipment. Free catalog.

TECHNOLOGY SERVICE CORP.

2950 31st St.
Santa Monica, CA 90405
Phone: 213-450-9755
TWX: 910-343-6587
Raymond Durand, mgr.

Manufacturer of weather radar color TV display systems, remote National Weather Service color radar displays & dial-up radar display.

TECHRACK

(Div. of Hammond Industries Inc.)
8000 Madison Pike
Madison, AL 35758
Phone: 205-772-9626
Telex: 782401
Colin E. Hammond, pres.

Stands for 19 inch equipment, fixed or standing.

TECH SYSTEMS CORP.

401 Watertown Rd.
Thomaston, CT 06787
Phone: 203-283-5801
M. R. Rossi Jr., pres. & gen. mgr.
A. Sutherland, controller
R. I. Jacques, microwave sales mgr.
D. Lynch, precise power sales mgr.
E. A. Jacques, purchasing mgr.

Flexible & rigid waveguide & microwave components & assemblies, precise power products, ringing machines.

TEKTRONIX INC.

Box 500, Y3-314
Beaverton, OR 97077
Phone: 503-627-7111
Telex: 15-1754
Earl Wantland, pres.
Wim Velsink, exec. v.p.
Dave Friedley, group v.p.
Steve Kerman, div. mktg. mgr.

Manufacturer of TV oscilloscopes, waveform monitors, color picture monitors, vectorscope, other oscilloscopes, test signal & sync generators, automatic video

signal measurement set, spectrum analyzers, automatic audio distortion analyzer, frequency counters, data analyzer, frame synchronizers.

TELAUDIO CENTRE

Box 921
Beverly Hills, CA 90213
Phone: 213-651-5563

Multicamera production studios, newsgathering portables, video editing suites, telecine film-to-tape systems, maintenance complements, choice of audio arrays, satellite receivers transmission & master control, mobile studios.

TELCO AMERICAN

Box 10207
Knoxville, TN 37919
Phone: 615-573-8670
Milton Jones, pres.

Manufacturer of automatic tape cartridge recorders & playback equipment, EBS decoders/encoders, audio amplifiers.

TELCO ELECTRONICS INC.

129 S. Abbe Rd.
Elyria, OH 44035
Phones: 216-365-2487; 216-365-3889
William Holloway, pres.
Stan Leonowich, v.p.
Robert Holliday, v.p.

Manufactures, distributes & repairs satellite earth station equipment.

TELCOM TOWER SERVICES INC.

105 Boone Hills Dr.
St. Peters, MO 63376
Phone: 314-447-5553
Telex: 821566
Donald R. Cuthbertson, pres.
Rufus F. Baldwin, v.p.
Gene Blanton, sales
Craig Rosemann, sales

Install & maintain AM, FM & TV towers to 2000-ft.

TELEC CABLE CONSTRUCTION CO. INC.

Box 315
New Athens, IL 62264
Phone: 618-475-2177
Vernon Obermeyer, pres.

Aerial, underground, strand mapping, design, earth station suppliers. Cable TV construction.

TELE-CINE INC.

5434 Merrick Rd.
Massapequa, NY 11758
Phone: 516-798-2828
Donald R. Collins, pres.
E. Craig Marcin, technical support, sales, service rentals
Bob Jones, sales

U.S. sales representative for Schneider TV lenses, Tele-Tec VTR editing programmers, Tele-Cine Inc. motorized pan & tilt heads, pan heads, tripods, pedestals, motorized & servoed lenses, slant track TTR editing equipment, environmental camera housings, remote camera control systems, TV equipment rental.

TELECRAFTER PRODUCTS CORP.

Box 30635
Billings, MT 59107
Phones: 406-245-8200; 800-548-7243
Dorit C. Herman, pres.
Tim Reilly, sales mgr.
Carol Gordon, sales rep.

Manufactures & markets universal tie-wrap cable markers, audit control box, drop control box, tele-theft lock & seal system & the converter warden security seal.

TELEDAC INC.

661 Pine
St. Lambert, Que. J4P 2P4
Canada
Phone: 514-671-7762
Telex: 055-61134
Martin Choulnard, pres.
Jean Louis Choulnard, v.p.

Designs & manufactures character generators for CATV, specializing in TV listing displays.

TELEOYNE CAMERA SYSTEMS

131 N. 5th Ave.
Arcadia, CA 91006
Phone: 818-359-6691
Telex: 675423
D. B. Tidus, pres.
Dermot J. Mathews, mktg. dir., camera systems

Manufacturer of solid state color & low light-level TV cameras & video to 16mm & 35mm transfer systems.

TELE-ENGINEERING CORP.

2 Central St.
Framingham, MA 01701
Phones: 617-877-6494; 800-832-8353
Ernest O. Tunmann, pres.
Victor Colantonio, dir. of mktg.
Jeff O'Brien, product sales mgr.
Gary C. Cooper, media mgr.

System design & turnkey services for CATV, microwave & cable communication systems. Micro-computer based remotely programmable switching systems for up to 100 x 100 matrix switching. Automatic cue tone commercial insert & verification equipment & software. Token passing, packet switching, communication equipment for residential & institutional networks.

TELE-K PRODUCTS INC.

48 Canoga Rd.
Auburn, NY 13021
Phone: 315-255-2731
Warren L. Vanderpool, pres.
Ronald T. Dwyer, v.p., operations
F. Paul Vanderpool, sales mgr.
W. Lee Vanderpool, production mgr.

Manufactures metal apartment closures & pedestals, riser guard & moulding duct, guy guard & ground wire moulding.

TELE-MEASUREMENTS INC.

145 Main Ave.
Box 1078
Clifton, NJ 07014
Phone: 201-473-8822
William E. Endres, pres.
Douglas W. Cook, v.p., sales
Carl R. Ceragno, v.p., engineering

Total systems sales & service of cameras, video tape recorders, special effects generators, test equipment & distribution amplifiers. Turnkey mobile vans & studios to include design, installation & service. Local area networking/data distribution, teleconferencing.

TELEMET

(Div. of Geotel Inc.)
185 Dixon Ave.
Amityville, NY 11701
Phone: 516-842-2300
TWX: 510-227-9850
Eugene F. Murphy, pres.
Robert G. Griffiths, v.p., sales
Seymour Hamer, gen. mgr.

Eastern regional office: Phone: 914-279-3231

Manufacturer of video broadcast & test equipment, distribution amplifiers, clamping amplifiers, test signal selector switches, test signal generators, modulators, demodulators & accessories; video production equipment; audio distribution amplifiers; audio monitors; routing switches.

TELEMIN CO. INC.

888 Seventh Ave.
New York, NY 10106
Phone: 212-489-7231
Morton J. Richter, pres.
David Smith, v.p.-dir., engineering

Pay-per-view systems for cable, STV & MDS systems, hotels & motels.

TELESCRIPT INC.

445 Livingston St.
Norwood, NJ 07648
Phone: 201-767-6733
Robert P. Swanson, pres.
Bob Bachus, v.p., engineering
Kay Hyde
Rich Mergner
Jim Stringer

Manufacturer of monitor prompting systems, contrast enhancers, computer prompting systems, public speaking prompting systems & all ancillary equipment.

TELESCRIPT INDUSTRIES CORP.

66 Pearl St.
New York, NY 10004
Phone: 212-514-6464
Stanley Klein, pres.
James Christiansen, v.p.
Neil Hayes, sales mgr.
Bruno Rist, engineering
Curt Howard, mktg.
Other Office: 6735 Odessa, Van Nuys, CA 91406

IR-2000 18-channel infrared link for cable TV & high speed data, pay-per-view system for non-addressable cable operators.

TELESTRATOR DIVISION

(Interard Corp.)
666 N. Lake Shore Dr.
Chicago, IL 60611
Phone: 312-943-1200
T. Wayne Knowles, dir., mktg.

Realtime video graphics display for annotations, drawings & animated symbols.

TELEVISION EQUIPMENT ASSOCIATES INC.

Box 393
South Salem, NY 10590
Phones: 914-763-8893; 213-271-9560
TWX: 710-575-2600
Bill Pegler, pres.

Manufacturer of professional & industrial TV equipment, microphones, color monitor comparators, VTR tape cleaner & evaluator, video filters & delay lines, video tape evaluators, intercom systems, headsets, headphones, test equipment, video & audio DAs.

TELEVISION TECHNOLOGY CORP.

2360 Industrial Lane
Broomfield, CO 80020
Phone: 303-465-4141
TWX: 910-938-0396 TTC ARDA
Dr. Byron W. St. Clair, pres.
Ted Sullivan, v.p., finance
Kin Jones, v.p., mktg.
Bo Pearce, TV sales mgr.

Manufacturers & Suppliers

Manufacturer of VHF TV translator & LPTV transmitters, 1-100 watts. UHF TV translators & LPTV transmitters, 1-1000 watts. TV RF power amplifiers 1-1000 watts. FM radio translators, AM & FM radio transmitters 250-50,000 watts, audio cart machines & audio consoles, reel-to-reel & cartridge recorders.

TELE-WIRE SUPPLY CORP.

7 Michael Ave.
East Farmingdale, NY 11735
Phone: 516-293-7788
Sy Guttenplan, pres.
James Ruh, exec. v.p.
Marty Ingram, dlr., mktg. & sales

Full line distributor with regional warehouses throughout U.S. Design & supply broadcast, CATV & SMATV products including earth stations, towers, antennas, headends, distribution equipment, construction hardware, wire & cable, drop & installation materials, safety equipment, telephone wire, cable & supplies, test equipment & more. SCPC broadcast satellite equipment including uplink & downlink systems.

TELEX COMMUNICATIONS INC.

9600 Adrich Ave. S
Minneapolis, MN 55420
Phone: 612-884-4051
Telex: 29-7053
John A. Howe, pres.
James Arrington, sr. v.p.
Patrick V. Gillette, v.p., mktg.
Dean Flygstad, v.p., engineering
Donald Meehan, dlr., mktg.

Branch Office:

BLUE EARTH, MN 56013: W. 1st St.
Phone: 507-526-3205.

Manufacturer of communication & monitor headphones, announcer earsets, TV cameramen's headsets, reel-to-reel, cartridge & cassette audio tape recorders/reproducers, audio tape duplicating systems, sound reinforcement microphones, wireless microphone systems, closed circuit intercom systems, 16mm TV sound motion picture projection equipment, silent, sound, dissolve controlled 2 inch x 2 inch slide projectors.

TELLET COMMUNICATIONS CORP.

8831 Sunset Blvd.
Los Angeles, CA 90069
Phone: 213-652-8100
John A. Ettlinger, pres.

National distributor of former Ampex Theatre Sound systems & parts.

TELSTA

General Cable Apparatus Div.
Box 666
5600 W. 88th Ave.
Westminster, CO 80030
Phone: 303-427-3700
J. A. Hart, gen. mgr.
V. Walbridge, sales & mktg. administration.

Branch Offices:

FREDERICK, MD 21701: Box 579, Hughes Ford Rd. Phone: 301-662-6262

SAN LORENZO, CA 94580: 2333 Grant Ave. Phone: 415-278-2910

LITHONIA, GA 30058: 5220 Minola Rd.
Phone: 404-981-7470

Van & truck-mounted aerial lifts up to 40-ft. for construction & maintenance of CATV aerial plants, CATV sweep module for one-man sweep & adjust operations, cable pressurization equipment.

TELVIAD CORP.

Box 1646
Lake Jackson, TX 77566
Phone: 409-265-2419
Tim Eldred, pres.
Darryl Eldred, v.p. & producer
Barbara Robie, dlr. mktg.
Lisa Boyett, assoc. producer
Raymon Walley, creative dir.
Mark Lindloff, filming dir.
Val Taylor, mktg. consultant
Bobbie Caldwell, mktg. consultant

Marketing of local advertising insertion systems. Training seminars for the operation of local advertising systems & videotape production companies. Commercials for TV & full length videos.

TEMTRON ELECTRONICS

15 Main St.
East Rockaway, NY 11518
Phones: 516-599-6400; 800-645-2300
Telex: 125237
Sid Sussman, pres.
Glen Halmes, cable sales mgr.
Joe Troiano, purchasing

CATV replacement parts, hybrids, surge arrestors, RF transistors, plug in pads, line equipment & passives, microwave parts, tubes, TWT's, magnetrons & klystrons.

TENTEL

1506 Dell Ave.
Campbell, CA 95008
Phones: 408-379-1881; 800-538-6894 (except CA)
TWX: 910-590-8001
Wayne B. Graham, sales mgr.
John Chavers, production mgr.

Overseas Distributors:

SOUTH MELBOURNE 3205, NSW, AUSTRALIA: Klarion Enterprises Pty. Ltd., 63 Kingsway, Regent House. Phone: 61-3801

BOLTON, DNT., CANADA: BCB Electronics.
Phone: 416-857-0790. Bob Cook

READING, ENGLAND: Crow of Reading Ltd. Phone: 0734-595025. John Southgate

TOKYO, JAPAN: Kawamura Electrical Labs.
Phone: (03) 260-0401. Nobuyuki Kawamura

EPPERTSHAUSEN D6116, GERMANY: MAZ Systems. Phone: 6071/3 33 44. Muller

Video recorder diagnostic gauges for trouble shooting problems, tape tension gauges, VCR spindle height gauges, video head protrusion & eccentricity gauges.

TEPCO CORP.

Box 680
Rapid City, SD 57709
Phone: 605-343-7200
Elmer Nelson, pres.
Robert Hendrickson, v.p.
Jerry Johnson, sales & mktg. mgr.

Manufacturer & distributor of all solid state 1-w and 10-w VHF TV & FM translators, multiple output amplifiers & boosters, VHF & FM preamplifiers & filters, microwave audio subcarriers.

TERADO CORP

1068 Raymond Ave.
St. Paul, MN 55108
Phone: 612-646-2868
D. G. Munson, pres.
T. M. Munson, v.p.
T. Freddy, sales mgr.

DC & AC power supplies, battery back-up & standby power supplies.

TEST INC.

6735 Odessa
Van Nuys, CA 91406
Phone: 213-989-7979
Curt Howard, pres.
Raul Balderas, v.p., operations
Bruno Rist, engineering mgr.
Neal Hayes, sales & mktg. mgr.
Other Office: See Telescript Industries Corp.

Complete pay TV security for MATV & CATV, addressable & non-addressable systems, twin wire video transmission links & infrared video transmission links.

TEXAS ELECTRONICS INC.

Box 7225
Dallas, TX 75209
Phone: 214-631-2490
J. R. Tozer, pres.
S. Eason, sales

Manufacturer of meteorological instruments.

TEXSCAN CORP.

3102 N. 29th St.
Phoenix, AZ 85061
Phones: 602-252-5021; 800-528-4066
C. N. Pehlke, chmn.
R. J. Palle, v.p., operations
R. B. Stelle III, v.p.
T. W. Holder, v.p., sales

Other Office:

EL PASO, TX 79936: 1440 Goodyear Dr.
Phones: 915-591-3555; 800-351-2345. J. A. Luksch, pres.; N. A. Westcott, v.p.; D. F. Litterski, v.p.; B. Robertson, mktg. mgr.

Instrument Division:

INDIANAPOLIS, IN 46226: 3169 N. Shadeland Ave. Phone: 317-545-4196. T. Swafford, v.p. & gen. mgr.; A. Whitlock, sales mgr.

MSI Division:

SALT LAKE CITY, UT 84115: 3855 South 500 West, Suite S. Phone: 801-262-8475. B. Morton, gen. mgr.; B. Parrott, operations mgr.; D. Gourley, CATV direct sales mgr.; K. Lawson, mktg. dlr.; R. Wagner, CATV distribution mgr.

Texscan Communications Inc.:

CANADA: 6515 Vanden Abeele, St. Laurent, Que. M4S 1S1. Phone: 514-335-0152.

Zone Mgrs.:

EASTERN: Box 244, Rte. 150, Continental Bldg., Bellefonte, PA 16823. Phone: 814-355-0937. R. C. Taylor

SOUTH CENTRAL: 802 Walden Court, Allen, TX 75002. Phone: 214-727-6924. R. A. Shannon

NORTH CENTRAL: 3404 Allendale Dr., Bloomington, IN 47401. Phone: 812-334-2241. R. A. Freedlund

WESTERN: 31 Amblesdale Court, Danville, CA 94526. Phone: 425-820-5353. C. E. Auer

Manufacturer of one & two-way, European & North American standards to 550 MHz, midband split & 5-30 MHz, multiservice, trunk programmable distribution, programmable converters, RF & baseband scrambling, pay TV devices, VAC power supplies, standby power supplies, multiple-trunk, headend distribution units, multi-taps, splitters, directional couplers, bridge switching equipment, addressable equipment, drop material & auxiliary CATV equipment, cable test equipment, character

generators, commercial insertion equipment, status monitoring & home security.

THE TEXWIPE CO.

Box 575
Upper Saddle River, NJ 07458
Phone: 201-327-9100
Telex: 130370
K. Barnes, advertising mgr.

Special kits for cleaning tape heads in cartridge and reel-to-reel machines, lint-free cloths, selective solvents, pre-saturated pads. Special cleaning supplies for computer components such as tape drives, discs, CRT terminal screens & printer parts, products for static control, cleaning & lubricating printed circuit boards.

THOMSON-CSF BROADCAST INC.

37 Brownhouse Rd.
Stamford, CT 06902
Phone: 203-965-7000
TWX: 710-474-3346
Stanley E. Basara, pres.
Bill Park, v.p., sales & mktg.
Charles Gaydos, sales mgr.
Robert J. Estony, mgr., communications
Thomas F. Hindle, sr. product mgr., graphics

Regional Sales Offices:

NORTHEAST: Syracuse, NY 13204: 312 Hamilton Ave., Suite 10. Phone: 315-487-6710. Thomas P. Moore, regional mgr.

NEW YORK: Westport, CT 06880: 25 High St. Phone: 203-222-8144. Larry Silverman, regional mgr.

MID-ATLANTIC: Washington, DC 20036: 2030 M St. NW, Suite 402. Phone: 202-955-6295. George E. Guiette, regional mgr.

SOUTHEAST: Pensacola, FL 32507: 5778 Grande Lagoon Blvd. Phone: 904-492-0666. Martin J. McGreevy, regional mgr.

ROCKY MOUNTAIN: Overland Park, KS 66212: 9517 Moody Park Circle. Phone: 913-492-5081. Emerson Ray, regional mgr.

MIDWEST: Gurnee, IL 60031: 18474 West Rae Lane. Phone: 312-356-5575. Thomas D. Lorenzen, regional mgr.

SOUTHWEST: Arlington, TX 76017: 4721 Spring Creek Rd. Phone: 817-572-4154. Mike Richardson, regional mgr.

WESTERN: Pasadena, CA 91103: 517 Prospect Terrace. Phone: 213-849-2188. Michael W. Clayton, regional mgr.

Manufacturer of color correction systems, image enhancers, NTSC chroma insert keyer, colorizer keyers, character/graphics generators, automatic level controllers, automatic peak controllers for AM, FM & TV; distribution amplifiers, color TV studio & ENG cameras, digital special effects systems, digital video multiplexers.

THOMSON LGT

46 Marian Rd.
Fairfield, CT 06430
Phone: 800-243-2825
Gregory L. Morton.

Manufactures transmitters, translators & related accessories for high & low power TV & FM broadcasting.

TIFFIN SCENIC STUDIOS INC.

Box 39
Tiffin, OH 44883
Phone: 419-447-1546
Rodney G. High, mgr.

Manufactures & Installs lighting grids, track systems, sky cycloramas, power winch systems, counterweight systems.

TIME AND FREQUENCY TECHNOLOGY INC.

3090 Oakmead Village Dr.
Santa Clara, CA 95051
Phone: 408-727-7272
TWX: 910-338-0584
Joseph Wu, pres.
Henry Wu, exec. v.p. & gen. mgr.
Jesse Maxenchs, mktg. dir.

Frequency & modulation monitors for UHF, VHF, TV, AM & FM remote & non-remote operations, remote control equipment, BTSC aural modulation monitors, composite subcarrier generators.

TIME MANUFACTURING CO.

Box 20368
Waco, TX 76702
Phone: 817-776-0900
TWX: 910-894-5218
Van Z. Smith, pres.
John Harrison, sales mgr.
Lee Taylor, mktg. mgr.

Aerial bucket lifts, insulated & non-insulated, with working heights of up to 55 ft., truck service bodies.

TIMES FIBER COMMUNICATIONS INC.

358 Hall Ave.
Box 384
Wallingford, CT 06492
Phone: 203-265-8500
TWX: 710-476-0763
Colin O'Brien, chmn., pres. & CEO
Kenneth Coleman, sr. v.p. & gen. mgr., CATV div.
Dr. Lemuel Tarshis, sr. v.p. & gen. mgr., communications systems div.
William Tuxbury, sr. v.p. & gen. mgr., govt. systems div.
Alice E. Grusse, advertising mgr.

Regional Sales:

EASTERN: Ralph Hillburn. Phone: 203-235-3139

SOUTHERN: Frank Hamilton. Phone: 404-979-8105

WESTERN: Douglas Neil. Phone: 303-694-3394

Manufacturer of coaxial cables, trunk & feeder cable, drop cable & optical fiber cable for CATV, MATV, CCTV & STV; coaxial mini-hub off-premise distribution systems; RF transmission line cable.

TOCOM DIV.

(General Instrument Corp.)
3301 Royalty Row
Irving, TX 75062
Mailing address:
Box 47066
Dallas, TX 75247
Phone: 214-438-7691
Michael Corboy, pres.
William Flaherty, exec. v.p.
Sid Prothro, national sales mgr.
John Fullingim, product mgr.
Bonnie Bratby, mgr., communications

Manufacturer of baseband addressable converters, decoders & headend control systems. Also complete line of cable security systems & equipment.

TONER CABLE COMPUTER SYSTEMS INC.

(Div. of Toner Cable Equipment Inc.)
969 Horsham Rd.
Horsham, PA 19044
Phones: 215-675-2053; 800-523-5947; 800-492-2512 (PA only)

Robert L. Toner, pres.
Steve Deasey & Ray Raymer, sales reps.

Markets in-house computer systems for CATV use. Software includes subscriber billing, work orders, general ledger, accounts payable, inventory control & addressable converter interfacing. Documentation, on-site training & software enhancements. Toll-free phone for user support.

TONER CABLE EQUIPMENT INC.

969 Horsham Rd.
Horsham, PA 19044
Phones: 800-523-5947; 800-492-2512 (PA only)
Robert L. Toner, pres.
Michael E. Greninger, Philip Young, B. J. Toner & Louis G. Aurely, sales reps.

Full line CATV equipment distribution specializing in high technology products & computer billing systems.

TORIKO CORP.

510 W. 6th St.
Suite 319
Los Angeles, CA 90014-1301
Phone: 213-689-4686
TWX: 910 321-2429
FAX: (213) 689-4675
Yuzo Torizura, pres.
Mr. Ohtsuka, v.p.
Jon Epstein, gen. mgr., sales & mktg.

Import & export of wiring devices, electrical & electronic parts, video enhancers, fasteners.

TOWNSEND ASSOCIATES INC.

79 Mainline Dr.
Westfield, MA 01085
Phone: 413-568-9581
TWX: 710-356-1521
George R. Townsend, pres.
Howard G. McClure, v.p. & gen. mgr.
Robert J. Anderman, dir., mktg.
Kenneth Barker, contract administrator

Regional Mgrs.:

WESTERN: Sacramento, CA: Warren L. Trumbly. Phone: 916-972-9969

MIDWESTERN: Indianapolis, IN: Harry C. Craig. Phone: 317-255-7049

SOUTH PACIFIC: Bangkok, Thailand: Wayne T. McMahon

Manufactures & distributes full line of VHF & UHF transmitters, translators (LPTV, ITFS, MDS, TVROs), transmitter accessory equipment, field engineering, custom engineering services.

TRACOR INC.

(Industrial Instruments Div.)
6500 Tracor Lane
Bldg. 27
Austin, TX 78725
Phone: 512-929-2051
TWX: 910-874-1366
F. W. McBee, pres.
W. R. Murphy, v.p.
W. Hoover, sales mgr.
E. A. Moody, advertising mgr.

Manufacturer of precision atomic & crystal frequency standards, antenna pedestals for shipboard & earth-based communication satellite systems.

TRANS-USA CORP.

7G Joanna Court
East Brunswick, NJ 08816
Phone: 201-254-3020
Telex: 138122
Joe Llaw, pres.
Stephen E. Kovacs, sales mgr.



Roger Mullenhard, asst. mgr.

Manufacturer of matching transformers, splitters, directional taps, wall plates, drop connectors, attenuators, apartment amplifiers, converters & poleline hardware.

TRANS-LUX CORP.

110 Richards Ave.
Norwalk, CT 06854
Richard Brandt, chmn.
Bud Levy, pres.
Louis A. Credidio, exec. v.p.
Ronald H. Turcotte, v.p., sales & mktg.

Manufacturer of LED displays for the brokerage industry & the general signage marketplace, teleprinters for telex, TWX & other telecommunications services.

TREISE ENGINEERING INC.

1941 First St.
San Fernando, CA 91340
Phone: 818-365-3124
J. Carl Treise, pres.
Ken Bell, secy.-treas.

Color & b&w continuous lab processors, accessory equipment, modifying & updating equipment.

TRI-EX TOWER CORP.

7182 Rasmussen Ave.
Visalia, CA 93291
Phone: 209-651-2171
Dr. Conrad E. Parlanti, pres.
Robert Vargas, exec. v.p.

Self-supporting & guyed towers (200-400-ft.), crank-up, portable towers, mobile towers.

TRIMOUNT CORP.

22 Rte. 4E
Fairfield, NJ 07009
Phone: 201-239-2266

TRIPLE CROWN ELECTRONICS INC.

4560 Fieldgate Dr.
Mississauga, Ont. L4W 3W6
CANADA
Phone: 416-629-1111
Telex: 06-960456
Charles J. Evans, pres.
E. Yechezkel, exec. v.p.
Karl Poirier, v.p., corp. development
D. Emberson, D. Fear & E. Russell, dirs. of mktg.

Manufacturer of FM & TV signal processors, channel modulators & demodulators. Line & apartment amplifiers (450 MHz), satellite receivers, emergency override systems & cable system power supplies, DBC amplifiers & addressable systems.

TRIPLETT CORP.

Bluffton, OH 45817
Phone: 419-358-5015
Ropp Triplett, pres.
Joel Weldy, mktg. mgr.

Electrical panel meters, electrical & electronic test equipment, digital v-o-m.

TROMPETER ELECTRONICS INC.

8936 Comanche Ave.
Chatsworth, CA 91311
Phone: 818-882-1020
TWX: 910-494-1210
E. Trompeter, pres.
T. Hunter, engineering
R. Gaines, purchasing
Dave Nerone, advertising mgr.

Coax cables, connectors, patching equipment for data handling, video, analog & digital signal transmission as used in telemetry, TV, computer, telephone & instrumentation systems.

TRW RF DEVICES DIVISION

14520 Aviation Blvd.
Lawndale, CA 90260
Phone: 213-536-0888
Chuck Thompson, v.p.-gen. mgr.
Dan Faigenblat, CATV sales mgr.
Jim Calder, mktg. dir.
Fred Sturm, CATV operations mgr.
Bob Keasler, CATV product mgr.

Broadband hybrid amplifier modules & discrete transistors to be used in mainline, line extender, apartment house & MATV applications.

T.V.C. SUPPLY CO. INC.

1746 E. Chocolate Ave.
Hershey, PA 17033
Phones: 717-533-4982; 800-233-2147; 800-482-2398 (PA only)
A. Jack Clegg, chmn.-chief exec. officer
Robert W. Ackerman, pres.
Kim Sanford, sales engineer, KY, TN, WV
James Manari, sales engineer, NY, OH, western PA
Tom Baldwin, sales engineer, southeastern PA, NJ, DE, MD, VA
Dan Monaghan, sales engineer, New England

Suppliers of full line of CATV, pay TV, MATV equipment including TVROs, headends, cable, poleline hardware, strand, lashing wire, taps, Sylvania actives & passives, drop materials, connectors, set-top converters, drop cable, tools, modulators, pedestals, water-proofing & underground materials.

TV GRAPHICS

555 Broad St.
Glen Rock, NJ 07452
Phone: 201-444-2911
Charles R. Diehl

Character generator leasing, remote truck rental, animation equipment.

TV WATCH INC.

1819 Peachtree St. NE
Suite 707
Atlanta, GA 30309
Phone: 404-355-0100
Hal Butts Jr., v.p. & gen. mgr.
Dennis C. Campo, national mktg. dir.

Ad insertions & verification equipment. Cable advertising sales program for local availabilities.

Manufacturers & Suppliers

UEC MANUFACTURING CO.

Box 54979
Oklahoma City, OK 73154
Phone: 405-528-3479
Norris Green, gen. mgr.
Bill Barrett, sales & mktg. mgr.
Ron Rowland, sales engineer

Manufacturer of articulating, telescoping aerial baskets in several models & 3 power sources: Electric/hydraulic, PTO/fan belt pump or dual power; mounts on pickups, vans or cabs & chassis.

ULTRA AUDIO PIXTEC

Box 921
Beverly Hills, CA 90213
Phone: 213-651-5563
L. D. Mazzini, pres.
Oliver Berliner, v.p. & sales mgr.

Monophonic & stereophonic mixer-amplifiers for broadcasters & recordists, theatrical lighting control systems, printed-circuit remote-controlled preamplifiers, equalizers, networks & line amplifiers, Interfone systems, cable & circuit testers, panning amplifiers, reverberation devices, alphanumeric readouts for telecasting, TV studio waveform monitors, pulsecross video monitors, vectorscopes, TV titlers & prompters, chroma keys & other production studio necessities.

UNDERGROUND EQUIPMENT & SUPPLY

10006 Airline
Houston, TX 77037
Phone: 713-448-8444
Bill C. Edwards, pres.
Don E. Edwards, v.p.

Manufactures, sells, services & rents road boring equipment.

UNITED RECORDING ELECTRONICS INDUSTRIES

8460 San Fernando Rd.
Sun Valley, CA 91352
Phone: 818-767-1000
Telex: 65-1389
Brad Plunkett, exec. v.p.
Ray Combs, sr. v.p.

Audio signal processing equipment.

UNITED RESEARCH LABORATORY CORP.

681 Fifth Ave.
New York, NY 10022
Phone: 212-751-4663
George Adams, pres.
Anita Adams, v.p. & treas.
Lee Rand, sales mgr.

Showroom & Service:

NEW YORK, NY 10022: 16 East 52nd St.

Low distortion audio oscillator, conversion amplifiers for tube-type recorders, replacement parts for recorders, pinch rollers for tape recorders, cartridge & video machines, magnetic tape & accessories.

UTAH SCIENTIFIC INC.

1685 West 2200 South
Salt Lake City, UT 84119
Phones: 801-973-6840; 800-453-8782
TWX: 910-925-4037
Lyle O. Keys, pres.
Earl G. Gray, v.p.
C. Gary LaMunyan, western regional sales mgr.
Eric S. King, eastern regional sales mgr.
Aaron Snyder, northeast regional sales mgr.
Scott Bosen, international sales mgr.

Manufacturer of audio & video routing switchers, master control & automation systems, machine control, audio & video distribution amplifiers.

UTE MICROWAVE INC.

3500 Sunset Ave.
Asbury Park, NJ 07712
Phone: 201-922-1009
Lennart H. Nilson, v.p. & gen. mgr.
Reinhard D. Baars, chief engineer.

Circulators, isolators, filters, microwave assemblies.

UTILITY BODY CO.

901 Gilman St.
Berkeley, CA 94710
Phone: 415-524-9333
Jack Podlesak, pres.
Esther Podlesak, v.p.
Jim Young, sales mgr.
Dale Hutchings, gen. mktg.

Other Offices:

COMMERCE, CA 90040: 7405 E. Slauson Ave. Phone: 213-685-6830

HONOLULU, HI 96801: Box 4319. Phone: 808-988-6146

UTILITY TOWER CO.

3200 N.W. 38th St.
Box 12369
Oklahoma City, OK 73157
Phone: 405-946-5551
C. E. Nelson, owner
R. G. Nelson, gen. mgr.
Robert Morris Jr., sales
Joe James, engineering

Fabricators, suppliers & erectors of towers (UHF, VHF & CATV), AM-FM two-way microwave, microwave passive reflectors, buildings wired for microwave, installation of antennas, coaxial line, wave guide & accessories.

VALTEC

(Communication Fiberoptics)
99 Hartwell St.
West Boylston, MA 01583
Phone: 617-835-6082
Telex: 920355
James R. Kanely, pres.
Pieter M. deBruijn, strategic business dir.
Bryan R. Hutton, telecommunications sales mgr.

Manufacturer of optical fiber & fiberoptic cable & cable accessories.

VERMEER MANUFACTURING CO.

Box 200
New Sharon Rd.
Pella, IA 50219
Phone: 515-628-3141
Telex: 478-309
Stanley Vermeer, pres.
Carl Boat, exec. v.p., mktg.
Bob Vermeer, v.p.
Mary Andringa, v.p.
Lyle Borg, sales mgr.
Kevin Groomes, industrial sales mgr.

Trenchers, backhoes, vibratory plows, boring tools, concrete cutters, asphalt cutters.

VERSA-COUNT INC.

553 Lively Blvd.
Elk Grove Village, IL 60007
Phone: 312-593-0208
Charles E. Pipher, dir., mktg.

Video processing amplifiers, TV translators.

VERSATECH CORP.

14750 S. Grant St.
Blxby, OK 74008
Phone: 918-366-7400
Gene B. Randall Jr., pres.

Manufactures custom routing switchers, broadcast equipment & satellite receivers.

VICON INDUSTRIES INC.

525 Broad Hollow Rd.
Melville, NY 11747
Phone: 516-293-2200
Telex: 144581
Donald N. Horn, pres.
Arthur V. Wallace, exec. v.p.
Ian Chambers, v.p., mktg.
Rein Randmae, v.p., engineering
Ivar Segalowitz, v.p., mfg.
Kenneth Darby, v.p. finance
Ron Kelin, v.p., sales
Frances McArdle, v.p., corp. communications

Manufactures pan/tilt & scanner camera positioning devices, manual & automatic video switchers, indoor & outdoor camera enclosures, mounting equipment, remote controls for pan/tilt, lens & scanners, digital & microprocessor-based video control equipment, consoles, fixed focal & motorized zoom lenses; b&w & color video cameras, b&w & color monitors, time-lapse videocassette recorders, video signal equipment, hardwired video controls systems.

VIDEO AIDS OF COLORADO

2450 Central Ave.
Boulder, CO 80301
Phone: 800-821-0426
H. Patrick Adamson, pres.
Ned Cooney, exec. v.p.
Norman Baer, v.p.

Manufactures generators, electro optical isolators, cross-pulse generators, color burst phase meter, H-phase meters, H & burst meters, VIRS inserters & meters, timers, switchers & color video monitors, video power switch & other peripheral video equipment. TV test generators, video distribution & pulse distribution equipment 1 3/4 inch rack units.

VIDEO COMPONENTS INC.

601 S. Main St.
Spring Valley, NY 10977
Phone: 914-356-3700
Dick Turchen, pres.

Special optical & mechanical devices for TV studios. Plumbicon & vidicon lenses, multiplexing equipment, film chains, tripods, lighting equipment, accessories. Video synthesizer & colorizer, ENG mobile carts, color sync generators, electro optical isolators, cross pulse generators, burst phase meters, sequential switchers. Computerized animation stand, batteries & chargers, transit cases; rack mount cases; video editing tables, rack frames & consoles, rain covers for cameras & VCRs.

VIDEO DATA SYSTEMS DIV.

(Sterling Television Presentations Inc.)
205 Oser Ave.
Hauppauge, NY 11787
Phone: 516-231-4400
Stephen Seiden, pres.
Vern Bertrand, sales mgr.

Manufactures single or multi-channel automated information system capable of providing, to one or more sites, classified ads, news, weather, program guides, etc. File management & 7-day advance programming with real time control. Character generators for TV titling & automatic display of newswires, stock tickers & locally originated messages, weather systems, information systems & computer interface data display systems.

VIDEOMEDIA

211 Weddell Dr.
Sunnyvale, CA 94089
Phone: 408-745-1700
Telex: 294530 VMEDUR
Richard Dorsa, pres.
Bill Stickney, v.p.
Hank Wilks, sales
Jim Thibodeaux, product mgr.

Manufacturer of studio equipment & supplies.

VIDEO OPERATIONS SERVICES INC.

745 Fifth Ave.
Suite 405
New York, NY 10022
Phone: 212-421-9870
Joseph H. Beck, v.p.

Two-way communication services for CATV & MATV systems. Services include pay TV on per-usage basis, home shopping, burglar & fire alarm monitoring, political & non-political polling, network & program ratings, etc.

THE VIDEO TAPE CO.

10545 Burbank Blvd.
North Hollywood, CA 91601
Phone: 818-985-1666
TWX: 910-499-1471
Keith Austin, pres.
Frances Van Paemel, v.p.
Dick Millais, mgr., sales & dir., mktg.

Videotape transfer & duplication/distribution services in all formats.

VIEWSONICS INC.

Box 36
Jencho, NY 11753
170 Eileen Way
Syosset, NY 11791
Phones: 516-921-7080; 800-645-7600
Abram Ackerman, pres.
Lillian Ackerman, v.p.
Cynthia Brown, sales/mktg.

Manufacturers of high security locking devices: Terminators, apartment boxes, enclosure locking kits, high tech passives & amplifiers, 550MHz 71 channels, multimeters, test oscillators, battery meters, clamp-on batteries, protective bags & carrying cases, VCR kits & TV/FM traps.

VITAL INDUSTRIES INC.

Vital Industrial Park
3700 N.E. 53rd Ave.
Gainesville, FL 32601
Phone: 904-378-1581
Telex: 810-825-2370
Christopher Donoyan, pres.
James O. Moneyhun, v.p.
Linda Buickel, v.p., sales.

Complete terminal equipment & video systems, switching, digital video effects, TV automation.

VITEK ELECTRONICS INC.

Box 111
Horseheads, NY 14845
Phone: 607-796-2611
John McQuaid, v.p. & gen. mgr.
E. L. Eschliman, mgr., mktg.

Pay TV security devices & test equipment; narrow notch, audio & single through multi channel traps; jumper traps; tracers; video comb generator, noise generator & noise calibrator.

WALTON TOWERS INC.

(Subsidiary of Lighting Electric of PA Inc.)
Rte. 743 South
Box 148 B
RD No. 1

Hershey, PA 17033
Phone: 717-533-3635
Russell W. Brong, pres.
Bee Walton, gen. mgr.

Sells, erects & maintains communication towers & accessories.

WAVETEK INDIANA INC.

Box 190
5808 Churchman
Beech Grove, IN 46107
Phones: 317-788-5965; 800-622-5515;
800-851-1198 (product service)
Telex: 687-6038 WAVTK UW
TWX: 310-687-6038 WAVTK UW
M. C. Tony Barnard, business unit mgr.
John Shaw, sales mgr.

CATV system & bench sweep test equipment, signal level meters & system analyzers.

WEATHER SCAN INC.

Loop 132 & Hwy. 79
Olney, TX 76374
Phones: 817-564-5688; 817-564-2390
R. H. Tyler, pres.

Manufacturer of 3 & 3.9-meter satellite antennas, time & weather scanning devices, CATV products. Distributes cable equipment.

WEGENER COMMUNICATIONS INC.

150 Technology Park/Atlanta
Norcross, GA 30092
Phone: 404-448-7288
Telex: 54-3634
Robert A. Placek, pres.
Heinz W. Wegener, v.p.
Jon L. Thrasher, exec. account mgr.
Ned Mountain, dir., mktg.
Roger Doering, mgr., exec. account mgr.
Harry Matthews, mgr., exec. account mgr.

Manufacturer & distributor of microwave & satellite transmission systems, stereo processors, tone decoders, automation control systems, satellite video receivers, audio security equipment, data & teletext transmission equipment for satellite, microwave & cable, broadcast TV stereo modulators and demodulators.

WELOONE TRADING CO. INC.

1401 Legendre St. W
Suite 106
Montreal, P.Q. H4N 2S2
Canada
Phone: 514-381-8861
Murray Shenkman, pres. & gen. mgr.

Manufacturer of Tower plastic cable clips, plated, hardened, flat-headed steel masonry nails, pre-assembled sized to fit all coaxial cables.

R. D. WERNER CO. INC.

Box 580
Greenville, PA 16125
Phone: 412-588-8600
Telex: 91-4407
R. L. Werner, pres.
D. M. Werner, v.p., mktg.
J. G. Thiel, field sales mgr., climbing equipment
R. D. Blakeman, field sales mgr., climbing equipment

WESTAY CO.

10221-A Imperial Ave.
Cupertino, CA 95014
Phone: 408-257-0940
Gary Taylor, pres.

Reverse spiral cable grips & ground blocks.

WESTERN TELE-COMMUNICATIONS INC.

Bldg. 54, Denver Technological Center
Box 22595
Wellshire Station
Denver, CO 80222
Phone: 303-796-9100
Telex: 45-4457
FAX: 303-793-0865
Carter F. Page, pres.
Larry E. Romrell, exec. v.p.
Chris Thomas, v.p., operations
Russell F. Johnson, v.p., engineering
Robert L. Ottmann, dir., mktg.
Ben Summers, dir., network development

Other Office:

ENGELWOOD, CO 80155: Box 4117

Provides microwave communications services to TV networks, broadcasters, cable systems & bulk bandwidth for voice & data services.

WESTERN TOWERS

Wilbur L. Anderson Inc.
324 W. 26th St.
San Angelo, TX 76901
Phone: 915-658-6539
W. L. Anderson, pres.
Daniel Anderson, v.p.
James Rosson, mktg.

Tower manufacturer & erector, log periodic CATV receiving antennas.

WIDE BAND ENGINEERING CO.

Box 21652
Phoenix, AZ 85036
Phone: 602-254-1570
S. Ticknor, pres.
M. G. Ticknor, secy.-treas.

Manufacturer of test instruments 1-900 MHz, RF analyzers, comparators, amplifiers, impedance bridges & converters, detectors, directional couplers, RF switches.

WILKINSON ELECTRONICS INC.

2360 Industrial Lane.
Springfield, CO 80020
Phone: 303-465-4141
TWX: 910-938-0396 TTC ARDA
Dr. Byron W. St. Clair, pres.
Ted Sullivan, v.p., finance
Kin Jones, v.p., mktg.
Bill Harland, sales mgr.

Manufactures & distributes AM & FM transmitters & accessories, studio consoles, reel-to-reel & cartridge tape equipment.

WILLOUGHBY-FOWLER CO. INC.

Box 486
Richardson, TX 75080
Phone: 214-238-9427
M. Leon Willoughby, pres.
L. P. Fowler, v.p.
Manufacturer's representatives.

WILMORE ELECTRONICS CO. INC.

Box 1329
Hillsborough, NC 27278
Phone: 919-732-9351
Telex: 292617
J. L. Harris, sales & mktg. mgr.

Manufacturer of DC-to-AC inverters, standby power sources, DC-to-DC converters, power supplies.

WINDERS & GEIST INC.

Box 83088
1821 Yolande Ave.
Lincoln, NE 68501
Phone: 402-474-3400
Joe C. Geist, pres.
Richard O. Kelly, mktg. mgr.

Manufacturer of office safety products, cable duct, electrical wiring units, static control devices.

THE WINEGARO CATV DIVISION

Box 329
Montgomeryville, PA 18936
Phones: 215-822-6731; 800-523-2529
Randy Winegard, pres.
Robert Fleming, v.p., mktg.
Joseph Dolinski, mgr., CATV div.

300-400 & 450 MHz trunk & distribution equipment, power supplies, 450 MHz passives, including subscriber taps, matching transformers, hybrid apartment house amplifiers, TVRO systems & CATV ruggedized yagis.

WINSTED CORP.

9801 James Circle
Minneapolis, MN 55431
Phone: 612-888-1957
Telex: 910-576-2740
C. E. Johnson, pres.

G. R. Hoska, v.p., sales.

Manufacturer of editing, production & dubbing consoles, video tape & film storage systems, equipment racks.

WONDER CONSTRUCTION CO. INC.

Box 1571
Trinity, TX 75862
Phone: 713-594-6521
Travis Saxon, pres.
W. Joe West, v.p.

WORLD VIDEO INC.

Box 117
27 N. Washington St.
Boyertown, PA 19512
Phone: 215-367-6055
John Koser, pres.
John A. Taylor III, v.p., mktg. & sales mgr.

Manufacturer of broadcast & CCTV color monitors, color RF/video monitors, pulse measuring equipment, audio monitor/amplifier, SCH verification module.

WORLD WIDE BINGO INC.

Box 2311
Littleton, CO 80161
Phone: 303-795-3288
Jack Hampton, pres. & gen. mgr.

Radio, TV bingo programs & equipment.

WPS

(CATV Services Div.)
443 Grand Ave.
South San Francisco, CA 94080
Phone: 415-871-5911
Rick Albert, pres.
Miles R. Okada, v.p.

Computerized subscriber billing, management & information systems.

ZENITH ELECTRONICS CORP.

(Cable Products Div.)
1000 Milwaukee Ave.
Glenview, IL 60025
Phone: 312-391-8181
James Faust, pres., cable products div.
John Bowler, v.p., operations
Vito Bruggiera, v.p., mktg.
Chick Eissler, v.p., sales

Manufacturer of addressable CATV & STV decoders, teletext decoders, two-way interactive equipment, encoders, headend equipment.

ZOOMAR

55 Sea Cliff Ave.
Glen Cove, NY 11542
Phone: 516-676-1900
Telex: 96-7797
L. Sterflinger, pres.

Manufacturer of lenses for industrial TV, tracking & fire control systems.

TELEVISION and CABLE ACTION UPDATES

ADVERTISERS NOTE! — each week you can reach top industry decision-makers with enormous buying power in the Television and Cable Action Updates.

For complete details, call Glenn Brown collect: (202) 872-9200.

Good News for TELEVISION & CABLE FACTBOOK subscribers!

When each annual **Television & Cable Factbook** is published, the information in it is as current and accurate as we know how to report it. But because information changes and multiplies so quickly in the television and cable industry, we concluded that we had to provide weekly information services that would keep **your FACTBOOK** up to date all year long. And now **you** may subscribe! Stay up to the minute with your latest industry changes with the . . .

TELEVISION and CABLE ACTION UPDATES

These are weekly Updates for decision-makers who want to follow new applications, permits, sales, franchises, grants and regulatory changes.

Television & Cable Action Updates give you the intelligence you need to locate new leads for equipment and sales . . . track the expansion or new activities of competitors . . . target opening markets . . . explore acquisition opportunities . . . and gain advance information about the use of new technologies.

All the latest industry changes as they occur!

For **FREE** copies and subscription information, call us collect:
(202) 872-9200.

Buyer's Guide

helps you find products faster!

BUYER'S GUIDE EXPLANATORY NOTES

The Television & Cable Factbook BUYER'S GUIDE is divided into nine primary product categories based on product/service type. Each Primary Category begins a new section in the Buyer's Guide. Secondary product categories (listed within primary categories) are indicated without any symbol and have the first letter capitalized. First level sub-categories are indicated with a solid black dot and second level sub-categories are indicated with a solid black box.

Companies are listed alphabetically under each category. Those appearing in bold type are paid **BOLD-FACE BUYER'S GUIDE advertisers***. All remaining entries are provided free as a service to non-advertising companies listed in the Factbook.

Instructions

1. Turn to C-99, the Buyer's Guide Product Index, for an alphabetical listing of every product in the Buyer's Guide including its page reference number in the yellow pages section.
2. Turn to the appropriate page in the yellow pages to find a list of companies that manufacture (m), distribute (d), repair (r), or service (s) that product. Following each company listed is a page reference number in the white pages of the Factbook where full company information can be found.

Key to Abbreviations

(m)—manufacturer

(r)—repair

(d)—distributor

(s)—service

* If your company is interested in placing a **BOLD TYPE** listing in the **BUYER'S GUIDE**, contact Glenn Brown, Advertising Director for the Factbook at 202-872-9200.

SUMMARY INDEX

TO

BUYER'S GUIDE

ANTENNAS, TOWERS & EQUIPMENT	C-99
Satellite Earth Stations	C-105
BROADCAST EQUIPMENT	C-107
RF, Transmitting/Receiving Equipment	C-107
Transmitters & Accessories	C-110
CABLE EQUIPMENT & SUPPLIES	C-113
Cablecasting Equipment & Accessories	C-113
Construction Equipment & Materials	C-114
Distribution Equipment	C-115
Equipment Housing	C-119
Headend Buildings & Equipment	C-119
Security Equipment	C-120
Transmission Lines & Accessories	C-121
Two-Way Systems	C-123
COMPUTER SYSTEMS & ACCESSORIES	C-124
MDS/MICROWAVE EQUIPMENT & SUPPLIES	C-125
SERVICES	C-127
Media Production/Distribution	C-140
STUDIO EQUIPMENT & SUPPLIES	C-146
Audio Equipment	C-146
Captioning Equipment	C-154
Film Equipment	C-154
Lighting & Power Equipment & Supplies	C-156
Mobile Equipment & Supplies	C-157
Studio Support Equipment	C-158
Video Equipment & Supplies	C-160
TEST & MEASUREMENT EQUIPMENT & SUPPLIES	C-176
TOOLS & EQUIPMENT	C-181
PRODUCT INDEX	C-183

ANTENNAS, TOWERS & EQUIPMENT

Amplifiers

ANTENNA TECHNOLOGY CORP. (m & r)—C-64
 ANTRONIX INC. (m)—C-64
 ANTRONIX SALES (m)—C-64
 AVANTEK INC. (m)—C-65
 BRAD CABLE ELECTRONICS INC. (r)—C-66
 BROADBAND ENGINEERING INC. (m)—C-66
 CABLE SERVICES CO. INC. (d & r)—C-67
 CABLE TV SUPPLY CO. INC. (d)—C-67
 THE CAMERA MART INC. (d & r)—C-67
 CATEL TELECOMMUNICATIONS (m)—C-67
 C-COR ELECTRONICS INC. (m)—C-67
 CHANNEL MASTER (m)—C-68
 JERRY CONN ASSOCIATES INC. (d)—C-69
 CROWN INTERNATIONAL INC. (m)—C-70
 C.W.Y. ELECTRONICS (d)—C-70
 dB CATV SUPPLY (d)—C-70
 DECIBEL PRODUCTS INC. (m)—C-70
 ELECTROLINE TV EQUIPMENT INC. (m)—C-73
 G. C. ELECTRONICS CO. (m)—C-74
 GENERAL INSTRUMENT CORP., RF Systems Division (m)—C-74
 HEWLETT-PACKARD CO. (m)—C-76
 INFORMATION TRANSMISSION SYSTEMS CORP. (m)—C-77
 INTERNATIONAL MICROWAVE CORP. (m)—C-77
 KES INC. (d)—C-78
 KEYSTONE ELECTRONICS CORP. (d & r)—C-78
 LENCO INC. (m)—C-79
 LIGHTING ELECTRIC OF PENNSYLVANIA INC. (d)—C-79
 LINDSAY AMERICA INC. (m)—C-80
 LINDSAY SPECIALTY PRODUCTS (m)—C-80
 MEGA HERTZ SALES (d)—C-81
 MIDWEST CORP. (d)—C-82
 PENN STATE CABLE COMMUNICATIONS (r)—C-84
 PICO SATELLITE INC. (m)—C-85
 T. R. PITTS CO. (d)—C-85
 QUALITY RF SERVICES INC. (r)—C-86
 RMS ELECTRONICS INC./CATV DIVISION (m)—C-87
 RMT ENGINEERING INC. (d & r)—C-87
 RST SYSTEMS INC. (m)—C-87
 S.A.L. COMMUNICATIONS INC. (d)—C-88
 SATELLITE SIGNALS INC. (d)—C-88
 TAPE-ATHON CORP. (m)—C-91
 TELE-MEASUREMENTS INC. (d)—C-91
 TELE-WIRE SUPPLY CORP. (d)—C-92
 TELEX COMMUNICATIONS INC. (m)—C-92
 TEMTRON ELECTRONICS (d)—C-92
 TEPCO CORP. (m)—C-92
 TEXSCAN CORPORATION (m)—C-92
 TONER CABLE EQUIPMENT INC. (d)—C-93
 TOWNSEND ASSOCIATES INC. (m)—C-93
 VIEWSONICS INC. (m)—C-94

Antenna Accessories

THE ABCOM CORP. (d)—C-62
 ADAPT COMMUNICATION SUPPLY CO. INC. (d)—C-62
 ANDREW CORP. (m)—C-63
 ANIXTER-CANADA INC. (d)—C-64
CABLE SERVICES CO. IRC. (d)—C-67
 CABLE TV SUPPLY CO. INC. (d)—C-67
 CETEC ANTENNAS (m)—C-68
 CHANNEL MASTER (m)—C-68
 COMM-WEST (d)—C-69
 CUSHCRAFT CORP. (m)—C-70
 C.W.Y. ELECTRONICS (d)—C-70
 dB CATV SUPPLY (d)—C-70
 DECIBEL PRODUCTS INC. (m)—C-70
 ELECTROLINE TV EQUIPMENT INC. (m)—C-73
 GABRIEL ELECTRONICS INC. (m)—C-74
 G. C. ELECTRONICS CO. (m)—C-74
 GENERAL ELECTRIC CO. (CCTV Operation) (m)—C-74
 GENERAL INSTRUMENT CORP., RF Systems Division (m)—C-74
 HARRIS CORP., Broadcast Group (m)—C-75
 LEBLANC & DICK COMMUNICATIONS INC. (m & d)—C-79
 LIGHTING ELECTRIC OF PENNSYLVANIA INC. (d)—C-79
 LINDSAY AMERICA INC. (m)—C-80
 LINDSAY SPECIALTY PRODUCTS (m)—C-80
M/A-COM MAC INC. (m)—C-81
 MARK ANTENNA PRODUCTS INC. (m)—C-81
 MEGA HERTZ SALES (d)—C-81
 MIDWEST CORP. (d)—C-82
 PACIFIC TOWER CO. (d & r)—C-84
 PENN STATE CABLE COMMUNICATIONS (r)—C-84
 RCA, BROADCAST SYSTEMS DIVISION (m)—C-86
 RMT ENGINEERING INC. (d)—C-87
 ROHN (m)—C-87
 SHAROUBIM INTERNATIONAL CO. (d)—C-88
 SHIVELY LABORATORIES INC. (m)—C-89
 SIMPLICITY TOOL CO./SITCO ANTENNAS (m)—C-89
 STEVENS TOWER CO. INC. (d & r)—C-90
 TELE-WIRE SUPPLY CORP. (d)—C-92
 TELEX COMMUNICATIONS INC. (m)—C-92
 TEMTRON ELECTRONICS (d)—C-92
 TEPCO CORP. (d)—C-92
 WALTON TOWERS INC. (r)—C-94

• **alignment systems, microwave**

ANDREW CORP. (m)—C-63
 LIGHTING ELECTRIC OF PENNSYLVANIA INC. (d)—C-79
M/A-COM MAC INC. (m)—C-81
 PENN STATE CABLE COMMUNICATIONS (r)—C-84
 STEVENS TOWER CO. INC. (d & r)—C-90
 WALTON TOWERS INC. (r)—C-94

• base insulators

ANDREWS TOWER CO. INC. (d)—C-64
 LEBLANC & DICK COMMUNICATIONS INC. (d)—C-79
 FRED A. NUDD CORP. (d)—C-84
 PACIFIC TOWER CO. (d & r)—C-84
 ROHN (m)—C-87
 STEVENS TOWER CO. INC. (d & r)—C-90
 TELEX COMMUNICATIONS INC. (m)—C-92

• baluns

ANTRONIX INC. (m)—C-64
 CHANNEL MASTER (m)—C-68
 CUSHCRAFT CORP. (m)—C-70
 ELECTRO IMPULSE INC. (m)—C-73
 LINDSAY AMERICA INC. (m)—C-80
 MEGA HERTZ SALES (d)—C-81
 RMS ELECTRONICS INC./CATV DIVISION (m)—C-87
 RMT ENGINEERING INC. (d)—C-87
 SCALA ELECTRONIC CORP. (m)—C-88
 SHIVELY LABORATORIES INC. (m)—C-89
 SIMPLICITY TOOL CO./SITCO ANTENNAS (m)—C-89
 TELEX COMMUNICATIONS INC. (m)—C-92
 TEPCO CORP. (d)—C-92
 TONER CABLE EQUIPMENT INC. (d)—C-93

• current controllers

dB CATV SUPPLY (d)—C-70

• current meters

COMM-WEST (d)—C-69
 dB CATV SUPPLY (d)—C-70
 DELTA ELECTRONICS INC. (m)—C-70
 RMT ENGINEERING INC. (d)—C-87

• diplexers

AIRTRON (div. of Litton Systems Inc.) (m)—C-62
 ANTRONIX INC. (m)—C-64
 CETEC ANTENNAS (m)—C-68
 CHANNEL MASTER (m)—C-68
 COMARK COMMUNICATIONS INC. (m)—C-69
 INFORMATION TRANSMISSION SYSTEMS CORP. (m)—C-77
KEYSTONE ELECTRONICS CORP. (m, d & r)—C-78
 LEBLANC & DICK COMMUNICATIONS INC. (d)—C-79
 MEGA HERTZ SALES (d)—C-81
 MICRO COMMUNICATIONS INC. (m)—C-82
 MICROLAB/FXR (m)—C-82
 RMT ENGINEERING INC. (d)—C-87
 SHAROUBIM INTERNATIONAL CO. (d)—C-88
 SHIVELY LABORATORIES INC. (m)—C-89
 SIMPLICITY TOOL CO./SITCO ANTENNAS (m)—C-89
 TELE-MEASUREMENTS INC. (d)—C-91
 TOWNSEND ASSOCIATES INC. (d)—C-93

VIEWSONICS INC. (m)—C-94
 WIDE BAND ENGINEERING CO. (m)—C-95

• dummy loads

AIRTRON (div. of Litton Systems Inc.) (m)—C-62
 BIRD ELECTRONIC CORP. (m)—C-66
 COMARK COMMUNICATIONS INC. (d)—C-69
 COMM-WEST (d)—C-69
 DECIBEL PRODUCTS INC. (m)—C-70
 ELECTRO IMPULSE INC. (m)—C-73
 GILBERT ENGINEERING CO. INC. (m)—C-75
 HOLZBERG INC. (d)—C-76
 MARCONI COMMUNICATION SYSTEMS LTD. (m)—C-81
 MICRO COMMUNICATIONS INC. (m)—C-82
 MICROLAB/FXR (m)—C-82
 SHAROUBIM INTERNATIONAL CO. (d)—C-88
 SHIVELY LABORATORIES INC. (d)—C-89
 TOWNSEND ASSOCIATES INC. (d)—C-93

• earth terminal positioners

THE ABCOM CORP. (d)—C-62
 ANDREW CORP. (m)—C-63
 CHANNEL MASTER (m)—C-68
 DONLEY INTERNATIONAL INC. (d)—C-72
 PICO SATELLITE INC. (d)—C-85
 SHAROUBIM INTERNATIONAL CO. (d)—C-88
 SOLL INC. (m)—C-89
 TRACOR INC. (m)—C-93

• guy strain insulators

ANDREWS TOWER CO. INC. (d)—C-64
 LIGHTING ELECTRIC OF PENNSYLVANIA INC. (d)—C-79
 ROHN (m)—C-87
 STEVENS TOWER CO. INC. (d & r)—C-90
 TELEX COMMUNICATIONS INC. (m)—C-92
 WALTON TOWERS INC. (r)—C-94

• heater controls

ANDREW CORP. (m)—C-63
 MICRO-TRAK CORP. (m)—C-82

• ice warning systems

BIRD ELECTRONIC CORP. (m)—C-66

• masts, ENG

CHANNEL MASTER (m)—C-68
 E-N-G CORP. (m)—C-73
 HOLZBERG INC. (d)—C-76
 FRED A. NUDD CORP. (m)—C-84
 NURAD INC. (d)—C-84
 ROHN (m)—C-87
 TELEX COMMUNICATIONS INC. (m)—C-92

ANTENNAS, TOWERS & EQUIPMENT

• phasing/branching systems

CETEC ANTENNAS (m)—C-68
DECIBEL PRODUCTS INC. (m)—C-70
SIMPLICITY TOOL CO./SITCO ANTENNAS (m)—C-89
TELEX COMMUNICATIONS INC. (m)—C-92
WILKINSON ELECTRONICS INC. (m)—C-95

• radomes

ANDREW CORP. (m)—C-63
CETEC ANTENNAS (m)—C-68
COMM-WEST (d)—C-69
LIGHTING ELECTRIC OF PENNSYLVANIA INC. (d)—C-79
MARK ANTENNA PRODUCTS INC. (m)—C-81
MICRO COMMUNICATIONS INC. (m)—C-82
NURAD INC. (m)—C-84
SHIVELY LABORATORIES INC. (m)—C-89
STEVENS TOWER CO. INC. (d & r)—C-90
TEPCO CORP. (d)—C-92
WALTON TOWERS INC. (r)—C-94

• sampling systems

ANDREW CORP. (m)—C-63
COMM-WEST (d)—C-69
DELTA ELECTRONICS INC. (m)—C-70
FRED A. NUDD CORP. (d)—C-84

• static drain resistors

CUSHCRAFT CORP. (m)—C-70
LEA INC. (m)—C-79

• telescoping masts

ANDREWS TOWER CO. INC. (m)—C-64
CHANNEL MASTER (m)—C-68
E-N-G CORP. (m)—C-73
HOLZBERG INC. (d)—C-76
MIDWEST CORP. (d)—C-82
ROHN (m)—C-87
TELEX COMMUNICATIONS INC. (m)—C-92

• transfer switches

COMM-WEST (d)—C-69
DELTA ELECTRONICS INC. (m)—C-70
DOW-KEY MICROWAVE CORP. (m)—C-72
LEBLANC & DICK COMMUNICATIONS INC. (d)—C-79
MICRO COMMUNICATIONS INC. (m)—C-82
SHIVELY LABORATORIES INC. (m)—C-89
SOLL INC. (m)—C-89

• tuning units

dB CATV SUPPLY (d)—C-70
HOLZBERG INC. (d)—C-76
NURAD INC. (m)—C-84

• VSWR units

BIRD ELECTRONIC CORP. (m)—C-66
COMARK COMMUNICATIONS INC. (d)—C-69
SHIVELY LABORATORIES INC. (m)—C-89

• waveguides

AIRTRON (div. of Litton Systems Inc.) (m)—C-62
ANDREW CORP. (m)—C-63
ANDREWS TOWER CO. INC. (d)—C-64
ANIXTER-CANADA INC. (d)—C-64
CABLEWAVE SYSTEMS INC. (m)—C-67
COMM-WEST (d)—C-69
dB CATV SUPPLY (d)—C-70
GABRIEL ELECTRONICS INC. (m)—C-74
LEBLANC & DICK COMMUNICATIONS INC. (d)—C-79

LIGHTING ELECTRIC OF PENNSYLVANIA INC. (d & r)—C-79

M/A-COM MAC INC. (m)—C-81
MICRO COMMUNICATIONS INC. (m)—C-82
MICROLAB/FXR (m)—C-82
FRED A. NUDD CORP. (d)—C-84
SHIVELY LABORATORIES INC. (d)—C-89
SWAGER COMMUNICATIONS INC. (m & r)—C-90
TEPCO CORP. (d)—C-92
TOWNSEND ASSOCIATES INC. (d)—C-93
WALTON TOWERS INC. (r)—C-94

Antennas

AIRTRON (div. of Litton Systems Inc.) (m)—C-62
ANDREW CORP. (m)—C-63
ANDREWS TOWER CO. INC. (d)—C-64
ANIXTER-CANADA INC. (d)—C-64
ANTENNA TECHNOLOGY CORP. (m)—C-64
BOGNER BROADCAST EQUIPMENT CORP. (m)—C-66
CABLE SERVICES CO. INC. (d)—C-67
CABLE TV SUPPLY CO. INC. (d)—C-67
CETEC ANTENNAS (m)—C-68
CHANNEL MASTER (m)—C-68
COMARK COMMUNICATIONS INC. (d)—C-69
COMM-WEST (d)—C-69
COMTECH ANTENNA CORP. (m)—C-69
CUSHCRAFT CORP. (m)—C-70
C.W.Y. ELECTRONICS (d)—C-70
DECIBEL PRODUCTS INC. (m)—C-70
ELECTRONICS MISSILES & COMMUNICATIONS INC. (d)—C-73
GABRIEL ELECTRONICS INC. (m)—C-74
G.C. ELECTRONICS CO. (m)—C-74
GENERAL ELECTRIC CO. (CCTV Operation) (m)—C-74
GENERAL INSTRUMENT CORP., RF Systems Division (m)—C-74
HARRIS CORP., Broadcast Group (m)—C-75
HOLZBERG INC. (d)—C-76
KES INC. (d)—C-78
KEYSTONE ELECTRONICS CORP. (m & d)—C-78
LAKE SYSTEMS CORP. (d)—C-79
LEBLANC & DICK COMMUNICATIONS INC. (m & d)—C-79
LIGHTING ELECTRIC OF PENNSYLVANIA INC. (r)—C-79
LINDSAY AMERICA INC. (m)—C-80
LINSAY SPECIALTY PRODUCTS (m)—C-80
M/A-COM MAC INC. (m)—C-81
MARK ANTENNA PRODUCTS INC. (m)—C-81
MEGA HERTZ SALES (d)—C-81
MICRO COMMUNICATIONS INC. (m)—C-82
MIDWEST CORP. (d)—C-82
MULTITENNA CORP. OF AMERICA (m)—C-83
FRED A. NUDD CORP. (d & r)—C-84
NURAD INC. (m)—C-84
PACIFIC TOWER CO. (r)—C-84
PENN STATE CABLE COMMUNICATIONS (r)—C-84
PICO SATELLITE INC. (m)—C-85
T. R. PITTS CO. (d)—C-85
RCA, BROADCAST SYSTEMS DIVISION (m)—C-86
RMT ENGINEERING INC. (d)—C-87
SATELLITE SIGNALS INC. (d)—C-88
SCALA ELECTRONIC CORP. (m)—C-88
SCIENTIFIC-ATLANTA INC. (m)—C-88
SHAROUBIM INTERNATIONAL CO. (d)—C-88
SHIVELY LABORATORIES INC. (m)—C-89
SIMPLICITY TOOL CO./SITCO ANTENNAS (m)—C-89
STEVENS TOWER CO. INC. (d & r)—C-90
TELE-WIRE SUPPLY CORP. (d)—C-92

TELEX COMMUNICATIONS INC. (m)—C-92
TEMTRON ELECTRONICS (d)—C-92
TEPCO CORP. (d)—C-92
THOMSON LGT (m)—C-92
TRACOR INC. (m)—C-93
WALTON TOWERS INC. (r)—C-94

• receiving

ANDREW CORP. (m)—C-63
ANDREWS TOWER CO. INC. (d)—C-64
ANTENNA TECHNOLOGY CORP. (m)—C-64
BOGNER BROADCAST EQUIPMENT CORP. (m)—C-66
CHANNEL MASTER (m)—C-68
COMTECH ANTENNA CORP. (m)—C-69
CUSHCRAFT CORP. (m)—C-70
DECIBEL PRODUCTS INC. (m)—C-70
DONLEY INTERNATIONAL INC. (d)—C-72
ELECTRONICS MISSILES & COMMUNICATIONS INC. (d)—C-73
LIGHTING ELECTRIC OF PENNSYLVANIA INC. (r)—C-79
LINDSAY AMERICA INC. (m)—C-80
LINSAY SPECIALTY PRODUCTS (m)—C-80
M/A-COM CABLE HOME GROUP (m)—C-80
M/A-COM MAC INC. (m)—C-81
MARK ANTENNA PRODUCTS INC. (m)—C-81
MEGA HERTZ SALES (d)—C-81
MIDWEST CORP. (d)—C-82
MULTITENNA CORP. OF AMERICA (m)—C-83
FRED A. NUDD CORP. (d & r)—C-84
NURAD INC. (m)—C-84
PACIFIC TOWER CO. (r)—C-84
PENN STATE CABLE COMMUNICATIONS (r)—C-84
T. R. PITTS CO. (d)—C-85
RMT ENGINEERING INC. (d)—C-87
SATELLITE SIGNALS INC. (d)—C-88
SCALA ELECTRONIC CORP. (m)—C-88
SHAROUBIM INTERNATIONAL CO. (d)—C-88
SIMPLICITY TOOL CO./SITCO ANTENNAS (m)—C-89
STEVENS TOWER CO. INC. (d & r)—C-90
TELE-WIRE SUPPLY CORP. (d)—C-94
TELEX COMMUNICATIONS INC. (m)—C-92
TEPCO CORP. (d)—C-92
TONER CABLE EQUIPMENT INC. (d)—C-93
TRACOR INC. (m)—C-93
WALTON TOWERS INC. (r)—C-94
WEGENER COMMUNICATIONS INC. (d)—C-95

■ earth terminal dishes

ANDREW CORP. (m)—C-63
ANIXTER-CANADA INC. (d)—C-64
ANTENNA TECHNOLOGY CORP. (m)—C-64
AUTOMATION TECHNIQUES INC. (m)—C-65
BLONDER-TONGUE LABORATORIES INC. (m)—C-66
CHANNEL MASTER (m)—C-68
COMSONICS INC. (r)—C-69
COMTECH ANTENNA CORP. (m)—C-69
JERRY CONN ASSOCIATES INC. (d)—C-69
C.W.Y. ELECTRONICS (d)—C-70
DONLEY INTERNATIONAL INC. (d)—C-72
LINSAY SPECIALTY PRODUCTS (m)—C-80
M/A-COM CABLE HOME GROUP (m)—C-80
MARCONI COMMUNICATION SYSTEMS LTD. (m)—C-81
MARK ANTENNA PRODUCTS INC. (m)—C-81
MIDWEST CORP. (d)—C-82
FRED A. NUDD CORP. (d & r)—C-84

PACIFIC TOWER CO. (r)—C-84
PENN STATE CABLE COMMUNICATIONS (r)—C-84
T. R. PITTS CO. (d)—C-85
RMT ENGINEERING INC. (d)—C-87
S.A.L. COMMUNICATIONS INC. (d)—C-88
SHAROUBIM INTERNATIONAL CO. (d)—C-88
TONER CABLE EQUIPMENT INC. (d)—C-93
TOWNSEND ASSOCIATES INC. (d)—C-93
WALTON TOWERS INC. (r)—C-94
WEGENER COMMUNICATIONS INC. (d)—C-95

■ FM

ANIXTER-CANADA INC. (d)—C-64
BROADCAST ELECTRONICS INC. (d)—C-66
CATEL TELECOMMUNICATIONS (m)—C-67
CHANNEL MASTER (m)—C-68
COMARK COMMUNICATIONS INC. (d)—C-69
C.W.Y. ELECTRONICS (d)—C-70
G.C. ELECTRONICS CO. (m)—C-74
KES INC. (d)—C-78
LINSAY SPECIALTY PRODUCTS (m)—C-80
M/A-COM MAC INC. (m)—C-81
MAGNAVOX CATV SYSTEMS INC. (d)—C-81
MARCONI COMMUNICATION SYSTEMS LTD. (m)—C-81
MICRO COMMUNICATIONS INC. (m)—C-82
MIDWEST CORP. (d)—C-82
FRED A. NUDD CORP. (d & r)—C-84
PENN STATE CABLE COMMUNICATIONS (r)—C-84
T. R. PITTS CO. (d)—C-85
RMT ENGINEERING INC. (d)—C-87
SCALA ELECTRONIC CORP. (m)—C-88
SHAROUBIM INTERNATIONAL CO. (d)—C-88
SIMPLICITY TOOL CO./SITCO ANTENNAS (m)—C-89
STEVENS TOWER CO. INC. (d & r)—C-90
TEPCO CORP. (d)—C-92
THOMSON LGT (m)—C-92
WALTON TOWERS INC. (r)—C-94
WILKINSON ELECTRONICS INC. (d)—C-95

■ MF

CHANNEL MASTER (m)—C-68
COMARK COMMUNICATIONS INC. (d)—C-69
MARCONI COMMUNICATION SYSTEMS LTD. (m)—C-81
FRED A. NUDD CORP. (d & r)—C-84
SHAROUBIM INTERNATIONAL CO. (d)—C-88
STEVENS TOWER CO. INC. (d & r)—C-90
WILKINSON ELECTRONICS INC. (d)—C-95

■ microwave

ACRODYNE INDUSTRIES INC. (d)—C-62
AIRTRON (div. of Litton Systems Inc.) (m)—C-62
ANDREW CORP. (m)—C-63
ANDREWS TOWER CO. INC. (d)—C-64
BOGNER BROADCAST EQUIPMENT CORP. (m)—C-66
CABLEWAVE SYSTEMS INC. (m)—C-67
CHANNEL MASTER (m)—C-68
COMARK COMMUNICATIONS INC. (d)—C-69
COMM-WEST (d)—C-69
GABRIEL ELECTRONICS INC. (m)—C-74
GENERAL TELEVISION NETWORK (d)—C-75
HARRIS BROADCAST MICROWAVE (m)—C-75
HOLZBERG INC. (d)—C-76

TV TRANSMITTING ANTENNAS UHF VHF MDS ITFS

We make them smarter

BOGNER®

401 Railroad Avenue
Westbury, NY 11590
(516) 997-7800

• transmitting

ANDREW CORP. (m)—C-63
BOGNER BROADCAST EQUIPMENT CORP. (m)—C-66
CETEC ANTENNAS (m)—C-68
COMARK COMMUNICATIONS INC. (d)—C-69
COMTECH ANTENNA CORP. (m)—C-69
CUSHCRAFT CORP. (m)—C-70
DECIBEL PRODUCTS INC. (m)—C-70
ELECTRONICS MISSILES & COMMUNICATIONS INC. (d)—C-73
HARRIS CORP., Broadcast Group (m)—C-75
HOLZBERG INC. (d)—C-76
INTERNATIONAL MICROWAVE CORP. (m)—C-77
LIGHTING ELECTRIC OF PENNSYLVANIA INC. (r)—C-79
LINDSAY AMERICA INC. (m)—C-80
LINDSAY SPECIALTY PRODUCTS (m)—C-80
M/A-COM MAC INC. (m)—C-81
MARCONI COMMUNICATION SYSTEMS LTD. (m)—C-81
MARK ANTENNA PRODUCTS INC. (m)—C-81
MULTITENNA CORP. OF AMERICA (m)—C-83
FRED A. NUDD CORP. (r)—C-84
NURAD INC. (m)—C-84
SCALA ELECTRONIC CORP. (m)—C-88
SHAROUBIM INTERNATIONAL CO. (d)—C-88
SHIVELY LABORATORIES INC. (m)—C-89
STEVENS TOWER CO. INC. (d & r)—C-90
TELE-WIRE SUPPLY CORP. (d)—C-92
TELEX COMMUNICATIONS INC. (m)—C-92
TEPCO CORP. (d)—C-92
THOMSON LGT (m)—C-92
WALTON TOWERS INC. (r)—C-94

■ AM

ANDREWS TOWER CO. INC. (d)—C-64
INTERNATIONAL MICROWAVE CORP. (m)—C-77
LEBLANC & DICK COMMUNICATIONS INC. (m)—C-79
MARCONI COMMUNICATION SYSTEMS LTD. (m)—C-81
FRED A. NUDD CORP. (d & r)—C-84
PACIFIC TOWER CO. (r)—C-84
SHAROUBIM INTERNATIONAL CO. (d)—C-88
STEVENS TOWER CO. INC. (d & r)—C-90
WALTON TOWERS INC. (r)—C-94
WILKINSON ELECTRONICS INC. (m)—C-95

■ AM directional systems

ANDREWS TOWER CO. INC. (d)—C-64
INTERNATIONAL MICROWAVE CORP. (m)—C-77
LEBLANC & DICK COMMUNICATIONS INC. (m)—C-79
MARCONI COMMUNICATION SYSTEMS LTD. (m)—C-81
FRED A. NUDD CORP. (d & r)—C-84
SHAROUBIM INTERNATIONAL CO. (d)—C-88

STEVENS TOWER CO. INC. (d & r)—C-90
WALTON TOWERS INC. (r)—C-94
WILKINSON ELECTRONICS INC. (d)—C-95

■ circularly polarized FM

BOGNER BROADCAST EQUIPMENT CORP. (m)—C-66
BROADCAST ELECTRONICS INC. (d)—C-66
CETEC ANTENNAS (m)—C-68
COMARK COMMUNICATIONS INC. (m)—C-69
COMM-WEST (d)—C-69
CUSHCRAFT CORP. (m)—C-70
INTERNATIONAL MICROWAVE CORP. (m)—C-77
LARCAN COMMUNICATIONS EQUIPMENT INC. (d)—C-79
LEBLANC & DICK COMMUNICATIONS INC. (m)—C-79
LINDSAY SPECIALTY PRODUCTS (m)—C-80
MARCONI COMMUNICATION SYSTEMS LTD. (m)—C-81
MICRO COMMUNICATIONS INC. (m)—C-82
SHAROUBIM INTERNATIONAL CO. (d)—C-88
SHIVELY LABORATORIES INC. (m)—C-89
SIMPLICITY TOOL CO./SITCO ANTENNAS (m)—C-89
STEVENS TOWER CO. INC. (d & r)—C-90
TEPCO CORP. (d)—C-92
WALTON TOWERS INC. (r)—C-94
WILKINSON ELECTRONICS INC. (d)—C-95

■ circularly polarized TV

ANDREW CORP. (m)—C-63
BOGNER BROADCAST EQUIPMENT CORP. (m)—C-66
CETEC ANTENNAS (m)—C-68
COMARK COMMUNICATIONS INC. (d)—C-69
COMM-WEST (d)—C-69
CUSHCRAFT CORP. (m)—C-70
DECIBEL PRODUCTS INC. (m)—C-70
LARCAN COMMUNICATIONS EQUIPMENT INC. (d)—C-79
LEBLANC & DICK COMMUNICATIONS INC. (m)—C-79
MARCONI COMMUNICATION SYSTEMS LTD. (m)—C-81
MULTITENNA CORP. OF AMERICA (m)—C-83
FRED A. NUDD CORP. (d & r)—C-84
SHAROUBIM INTERNATIONAL CO. (d)—C-88
SHIVELY LABORATORIES INC. (m)—C-89
SIMPLICITY TOOL CO./SITCO ANTENNAS (m)—C-89
STEVENS TOWER CO. INC. (d & r)—C-90
TOWNSEND ASSOCIATES INC. (d)—C-93
WALTON TOWERS INC. (r)—C-94

■ microwave

ACRODYNE INDUSTRIES INC. (d)—C-62
AIRTRON (div. of Litton Systems Inc.) (m)—C-62
ANDREW CORP. (m)—C-63
ANDREWS TOWER CO. INC. (d)—C-64
BOGNER BROADCAST EQUIPMENT CORP. (m)—C-66

INTERNATIONAL MICROWAVE CORP. (m)—C-77
LAKE SYSTEMS CORP. (d)—C-79
M/A-COM MAC INC. (m)—C-81
MARCONI COMMUNICATION SYSTEMS LTD. (m)—C-81
MARK ANTENNA PRODUCTS INC. (m)—C-81
MARTI ELECTRONICS INC. (m & d)—C-81
MICRO COMMUNICATIONS INC. (m)—C-82
MULTITENNA CORP. OF AMERICA (m)—C-83
FRED A. NUDD CORP. (d & r)—C-84
NURAD INC. (m)—C-84
PACIFIC TOWER CO. (r)—C-84
PENN STATE CABLE COMMUNICATIONS (r)—C-84
SHAROUBIM INTERNATIONAL CO. (d)—C-88
STEVENS TOWER CO. INC. (d & r)—C-90
TEPCO CORP. (d)—C-92
TEXSCAN CORPORATION (m)—C-92
WALTON TOWERS INC. (r)—C-94

■ remote pickup

COMM-WEST (d)—C-69
CUSHCRAFT CORP. (m)—C-70
dB CATV SUPPLY (d)—C-70
GORMAN-REDLICH MANUFACTURING CO. (m)—C-75
HOLZBERG INC. (d)—C-76
M/A-COM MAC INC. (m)—C-81
MARK ANTENNA PRODUCTS INC. (m)—C-81
MARTI ELECTRONICS INC. (m & d)—C-81
FRED A. NUDD CORP. (d)—C-84
NURAD INC. (m)—C-84
SCALA ELECTRONIC CORP. (m)—C-88
TEPCO CORP. (d)—C-92
WALTON TOWERS INC. (r)—C-94
WILKINSON ELECTRONICS INC. (d)—C-95

■ STL

ANDREW CORP. (m)—C-63
ANDREWS TOWER CO. INC. (d)—C-64
CABLEWAVE SYSTEMS INC. (m)—C-67
COMARK COMMUNICATIONS INC. (d)—C-69
COMM-WEST (d)—C-69
GABRIEL ELECTRONICS INC. (m)—C-74
GENERAL INSTRUMENT CORP., RF Systems Division (m)—C-74
INTERNATIONAL MICROWAVE CORP. (m)—C-77
M/A-COM MAC INC. (m)—C-81
MARK ANTENNA PRODUCTS INC. (m)—C-81
MARTI ELECTRONICS INC. (m & d)—C-81
FRED A. NUDD CORP. (d & r)—C-84
NURAD INC. (m)—C-84
SCALA ELECTRONIC CORP. (m)—C-88
STEVENS TOWER CO. INC. (d & r)—C-90
TEPCO CORP. (d)—C-92
WALTON TOWERS INC. (r)—C-94
WILKINSON ELECTRONICS INC. (d)—C-95

■ UHF

ACRODYNE INDUSTRIES INC. (d)—C-62
ANIXTER-CANADA INC. (d)—C-64
BLONDER-TONGUE LABORATORIES INC. (m)—C-66
CATEL TELECOMMUNICATIONS (m)—C-67
CHANNEL MASTER (m)—C-68
COMM-WEST (d)—C-69
JERRY CONN ASSOCIATES INC. (d)—C-69
CUSHCRAFT CORP. (m)—C-70
C. W. Y. ELECTRONICS (d)—C-70
DECIBEL PRODUCTS INC. (m)—C-70
DONLEY INTERNATIONAL INC. (d)—C-72
G. C. ELECTRONICS CO. (m)—C-74
GENERAL INSTRUMENT CORP., RF Systems Division (m)—C-74
HOLZBERG INC. (d)—C-76

KES INC. (d)—C-78
LINDSAY AMERICA INC. (m)—C-80
LINDSAY SPECIALTY PRODUCTS (m)—C-80
MARCONI COMMUNICATION SYSTEMS LTD. (m)—C-81
MARK ANTENNA PRODUCTS INC. (m)—C-81
MARTI ELECTRONICS INC. (m & d)—C-81
MICRO COMMUNICATIONS INC. (m)—C-82
MULTITENNA CORP. OF AMERICA (m)—C-83
FRED A. NUDD CORP. (d & r)—C-84
NURAD INC. (m)—C-84
PACIFIC TOWER CO. (r)—C-84
PENN STATE CABLE COMMUNICATIONS (r)—C-84
RMT ENGINEERING INC. (d)—C-87
SCALA ELECTRONIC CORP. (m)—C-88
SHAROUBIM INTERNATIONAL CO. (d)—C-88
SIMPLICITY TOOL CO./SITCO ANTENNAS (m)—C-89
STEVENS TOWER CO. INC. (d & r)—C-90
TEPCO CORP. (d)—C-92
THOMSON LGT (m)—C-92
TONER CABLE EQUIPMENT INC. (d)—C-93
TOWNSEND ASSOCIATES INC. (d)—C-93
WALTON TOWERS INC. (r)—C-94

■ VHF

ACRODYNE INDUSTRIES INC. (d)—C-62
ANIXTER-CANADA INC. (d)—C-64
BLONDER-TONGUE LABORATORIES INC. (m)—C-66
CATEL TELECOMMUNICATIONS (m)—C-67
CHANNEL MASTER (m)—C-68
COMARK COMMUNICATIONS INC. (d)—C-69
COMM-WEST (d)—C-69
JERRY CONN ASSOCIATES INC. (d)—C-69
CUSHCRAFT CORP. (m)—C-70
C. W. Y. ELECTRONICS (d)—C-70
DECIBEL PRODUCTS INC. (m)—C-70
DONLEY INTERNATIONAL INC. (d)—C-72
G. C. ELECTRONICS CO. (m)—C-74
GENERAL INSTRUMENT CORP., RF Systems Division (m)—C-74
HOLZBERG INC. (d)—C-76
INTERNATIONAL MICROWAVE CORP. (m)—C-77
KES INC. (d)—C-78
LINDSAY AMERICA INC. (m)—C-80
LINDSAY SPECIALTY PRODUCTS (m)—C-80
MARCONI COMMUNICATION SYSTEMS LTD. (m)—C-81
MARTI ELECTRONICS INC. (m & d)—C-81
MICRO COMMUNICATIONS INC. (m)—C-82
MULTITENNA CORP. OF AMERICA (m)—C-83
FRED A. NUDD CORP. (d & r)—C-84
PACIFIC TOWER CO. (r)—C-84
PENN STATE CABLE COMMUNICATIONS (r)—C-84
RMT ENGINEERING INC. (d)—C-87
SCALA ELECTRONIC CORP. (m)—C-88
SHAROUBIM INTERNATIONAL CO. (d)—C-88
SIMPLICITY TOOL CO./SITCO ANTENNAS (m)—C-89
STEVENS TOWER CO. INC. (d & r)—C-90
TELEX COMMUNICATIONS INC. (m)—C-92
TEPCO CORP. (d)—C-92
THOMSON LGT (m)—C-92
TONER CABLE EQUIPMENT INC. (d)—C-93
TOWNSEND ASSOCIATES INC. (d)—C-93
WALTON TOWERS INC. (r)—C-94

ANTENNAS, TOWERS & EQUIPMENT

CABLEWAVE SYSTEMS INC. (m)—C-67
 CHANNEL MASTER (m)—C-68
 COMARK COMMUNICATIONS INC. (d)—C-69
 GENERAL INSTRUMENT CORP., RF Systems Division (m)—C-74
 INTERNATIONAL MICROWAVE CORP. (m)—C-77
 LEBLANC & DICK COMMUNICATIONS INC. (d)—C-79
M/A-COM MAC INC. (m)—C-81
 MARCONI COMMUNICATION SYSTEMS LTD. (m)—C-81
 MARK ANTENNA PRODUCTS INC. (m)—C-81
 MARTI ELECTRONICS INC. (m & d)—C-81
 MULTITENNA CORP. OF AMERICA (m)—C-83
 NURAD INC. (m)—C-84
 PACIFIC TOWER CO. (r)—C-84
 ROCKWELL INTERNATIONAL CORP. (m)—C-87
 STEVENS TOWER CO. INC. (d & r)—C-90
 TEPCO CORP. (d)—C-92
 WALTON TOWERS INC. (r)—C-94

microwave portable

AIRTRON (div. of Litton Systems Inc.) (m)—C-62
 ANDREW CORP. (m)—C-63
 HARRIS BROADCAST MICROWAVE (m)—C-75
 INTERNATIONAL MICROWAVE CORP. (m)—C-77
M/A-COM MAC INC. (m)—C-81
 MARK ANTENNA PRODUCTS INC. (m)—C-81
 MARTI ELECTRONICS INC. (m & d)—C-81
 NURAD INC. (m)—C-84
 WALTON TOWERS INC. (r)—C-94

remote for radio

ANDREW CORP. (m)—C-63
 COMM-WEST (d)—C-69
 CUSHCRAFT CORP. (m)—C-70
 DECIBEL PRODUCTS INC. (m)—C-70
 MARTI ELECTRONICS INC. (m & d)—C-81
 SCALA ELECTRONIC CORP. (m)—C-88
 WALTON TOWERS INC. (r)—C-94

STL

THE ABCOM CORP. (d)—C-62
 ANDREW CORP. (m)—C-63
 ANDREWS TOWER CO. INC. (d)—C-64
 CABLEWAVE SYSTEMS INC. (m)—C-67
 COMM-WEST (d)—C-69
 ELECTRONICS MISSILES & COMMUNICATIONS INC. (d)—C-73
 GABRIEL ELECTRONICS INC. (m)—C-74
 INTERNATIONAL MICROWAVE CORP. (m)—C-77
M/A-COM MAC INC. (m)—C-81
 MARK ANTENNA PRODUCTS INC. (m)—C-81
 MARTI ELECTRONICS INC. (m & d)—C-81
 FRED A. NUDD CORP. (d & r)—C-84
 NURAD INC. (m)—C-84
 PACIFIC TOWER CO. (r)—C-84
 SCALA ELECTRONIC CORP. (m)—C-88
 STEVENS TOWER CO. INC. (d & r)—C-90
 WALTON TOWERS INC. (r)—C-94
 WILKINSON ELECTRONICS INC. (d)—C-95

TV HP

THE ABCOM CORP. (d)—C-62
 ANDREW CORP. (m)—C-63
 BOGNER BROADCAST EQUIPMENT CORP. (m)—C-66
 CETEC ANTENNAS (m)—C-68
 COMARK COMMUNICATIONS INC. (d)—C-69
 COMM-WEST (d)—C-69
 LAKE SYSTEMS CORP. (d)—C-79

LARCAN COMMUNICATIONS EQUIPMENT INC. (m & d)—C-79
 LEBLANC & DICK COMMUNICATIONS INC. (m)—C-79
 MICRO COMMUNICATIONS INC. (m)—C-82
 MULTITENNA CORP. OF AMERICA (m)—C-83
 PACIFIC TOWER CO. (r)—C-84
 SCALA ELECTRONIC CORP. (m)—C-88
 SHIVELY LABORATORIES INC. (m)—C-89
 TOWNSEND ASSOCIATES INC. (d)—C-93

TV UHF

THE ABCOM CORP. (d)—C-62
 ACRODYNE INDUSTRIES INC. (d)—C-62
 ANDREW CORP. (m)—C-63
 ANDREWS TOWER CO. INC. (d)—C-64
 BOGNER BROADCAST EQUIPMENT CORP. (m)—C-66
 CETEC ANTENNAS (m)—C-68
 COMARK COMMUNICATIONS INC. (d)—C-69
 COMM-WEST (d)—C-69
 CUSHCRAFT CORP. (m)—C-70
 ELECTRONICS MISSILES & COMMUNICATIONS INC. (d)—C-73
LAKE SYSTEMS CORP. (d)—C-79
 LARCAN COMMUNICATIONS EQUIPMENT INC. (d)—C-79
 LEBLANC & DICK COMMUNICATIONS INC. (m)—C-79
 LINDSAY SPECIALTY PRODUCTS (m)—C-80
 MICRO COMMUNICATIONS INC. (m)—C-82
 MULTITENNA CORP. OF AMERICA (m)—C-83
 NURAD INC. (m)—C-84
 PACIFIC TOWER CO. (r)—C-84
 SCALA ELECTRONIC CORP. (m)—C-88
 SHAROBIM INTERNATIONAL CO. (d)—C-88
 SHIVELY LABORATORIES INC. (m)—C-89
 SIMPLICITY TOOL CO./SITCO ANTENNAS (m)—C-89
 TEPCO CORP. (d)—C-92
 THOMSON LGT (m)—C-92
 TOWNSEND ASSOCIATES INC. (d)—C-93
 WALTON TOWERS INC. (r)—C-94

TV VHF

THE ABCOM CORP. (d)—C-62
 ACRODYNE INDUSTRIES INC. (d)—C-62
 ANDREWS TOWER CO. INC. (d)—C-64
 BOGNER BROADCAST EQUIPMENT CORP. (m)—C-66
 CETEC ANTENNAS (m)—C-68
 COMARK COMMUNICATIONS INC. (d)—C-69
 COMM-WEST (d)—C-69
 CUSHCRAFT CORP. (m)—C-70
 ELECTRONICS MISSILES & COMMUNICATIONS INC. (d)—C-73
 INTERNATIONAL MICROWAVE CORP. (m)—C-77
 LARCAN COMMUNICATIONS EQUIPMENT INC. (m & d)—C-79
 LEBLANC & DICK COMMUNICATIONS INC. (m)—C-79
 LINDSAY SPECIALTY PRODUCTS (m)—C-80
 MICRO COMMUNICATIONS INC. (m)—C-82
 MULTITENNA CORP. OF AMERICA (m)—C-83
 PACIFIC TOWER CO. (r)—C-84
 SCALA ELECTRONIC CORP. (m)—C-88
 SHAROBIM INTERNATIONAL CO. (d)—C-88
 SHIVELY LABORATORIES INC. (m)—C-89
 SIMPLICITY TOOL CO./SITCO ANTENNAS (m)—C-89
 TEPCO CORP. (d)—C-92
 THOMSON LGT (m)—C-92
 TOWNSEND ASSOCIATES INC. (d)—C-93

WALTON TOWERS INC. (r)—C-94

Broadband Preamplifiers

ANTRONIX INC. (m)—C-64
 ANTRONIX SALES (m)—C-64
 AVANTEK INC. (m)—C-65
 BLONDER-TONGUE LABORATORIES INC. (m)—C-66
CABLE SERVICES CO. INC. (d & r)—C-67
 CABLE TV SUPPLY CO. INC. (d)—C-67
 C-COR ELECTRONICS INC. (m)—C-67
 CHANNEL MASTER (m)—C-68
 COMSONICS INC. (d & r)—C-69
 C.W.Y. ELECTRONICS (d)—C-70
 dB CATV SUPPLY (d)—C-70
 DECIBEL PRODUCTS INC. (m)—C-70
 DONLEY INTERNATIONAL INC. (d)—C-72
 ELECTROLINE TV EQUIPMENT INC. (m)—C-73
 GENERAL INSTRUMENT CORP., RF Systems Division (m)—C-74
 KES INC. (d)—C-78
LAKE SYSTEMS CORP. (d)—C-79
 MEGA HERTZ SALES (d)—C-81
 MIDWEST CORP. (d)—C-82
 PENN STATE CABLE COMMUNICATIONS (r)—C-84
 PICO SATELLITE INC. (m)—C-85
 T. R. PITTS CO. (d)—C-85
 QUALITY RF SERVICES INC. (r)—C-86
 RMT ENGINEERING INC. (d & r)—C-87
 SATELLITE SIGNALS INC. (d)—C-88
 SCALA ELECTRONIC CORP. (m)—C-88
SIGNAL VISION INC. (d)—C-89
 SIMPLICITY TOOL CO./SITCO ANTENNAS (m)—C-89
 TELE-MEASUREMENTS INC. (d)—C-91
 TELE-WIRE SUPPLY CORP. (d)—C-92
 TEPCO CORP. (m)—C-92
 TEXSCAN CORPORATION (m)—C-92
 WEATHER SCAN INC. (d)—C-95
 WIDE BAND ENGINEERING CO. (m)—C-95

Carrier Generators

BRAD CABLE ELECTRONICS INC. (r)—C-66
 CABLE TV SUPPLY CO. INC. (d)—C-67
 COMSONICS INC. (r)—C-69
 KAY ELEMETRICS CORP. (m)—C-78
 KES INC. (d)—C-78
MAGNAVOX CATV SYSTEMS INC. (m)—C-81
 MEGA HERTZ SALES (d)—C-81
 MICRO-SAT S/E INC. (m)—C-82
 MIDWEST CORP. (d)—C-82
MODULATION SCIENCES INC. (m)—C-83
 QUALITY RF SERVICES INC. (r)—C-86
 SHAROBIM INTERNATIONAL CO. (d)—C-88

Converters

ANIXTER-CANADA INC. (d)—C-64
 ANTENNA TECHNOLOGY CORP. (m)—C-64
 ANTRONIX INC. (m)—C-64
 BLONDER-TONGUE LABORATORIES INC. (m)—C-66
 BRAD CABLE ELECTRONICS INC. (r)—C-66
CABLE SERVICES CO. INC. (d)—C-67
 CABLE TV SUPPLY CO. INC. (d)—C-67
 C-COR ELECTRONICS INC. (m)—C-67
 CHANNEL MASTER (m)—C-68
 COMSONICS INC. (r)—C-69
 G. C. ELECTRONICS CO. (m)—C-74
 GENERAL INSTRUMENT CORP., RF Systems Division (m)—C-74
 KES INC. (d)—C-78
MAGNAVOX CATV SYSTEMS INC. (d)—C-81
 MEGA HERTZ SALES (d)—C-81
 MIDWEST CORP. (d)—C-82
 PENN STATE CABLE COMMUNICATIONS (r)—C-84
 PICO SATELLITE INC. (m)—C-85

PIONEER COMMUNICATIONS OF AMERICA INC. (m)—C-85
 T. R. PITTS CO. (d)—C-85
 QUALITY RF SERVICES INC. (r)—C-86
 S.A.L. COMMUNICATIONS INC. (d)—C-88
 SATELLITE SIGNALS INC. (d)—C-88
SIGNAL VISION INC. (d)—C-89
 TELE-MEASUREMENTS INC. (d)—C-91
 TEXSCAN CORPORATION (m)—C-92
 WEATHER SCAN INC. (d)—C-95

Demodulators

ANTENNA TECHNOLOGY CORP. (m)—C-64
 BLONDER-TONGUE LABORATORIES INC. (m)—C-66
 BRAD CABLE ELECTRONICS INC. (r)—C-66
CABLE SERVICES CO. INC. (d & r)—C-67
 CABLE TV SUPPLY CO. INC. (d)—C-67
 THE CAMERA MART INC. (d & r)—C-67
 CA TEL TELECOMMUNICATIONS (m)—C-67
 C-COR ELECTRONICS INC. (m)—C-67
 COMARK COMMUNICATIONS INC. (m)—C-69
 COMSONICS INC. (r)—C-69
 JERRY CONN ASSOCIATES INC. (d)—C-69
 C.W.Y. ELECTRONICS (d)—C-70
 dB CATV SUPPLY (d)—C-70
 GENERAL INSTRUMENT CORP., RF Systems Division (m)—C-74
 KES INC. (d)—C-78
MAGNAVOX CATV SYSTEMS INC. (d)—C-81
 MEGA HERTZ SALES (d)—C-81
 MIDWEST CORP. (d)—C-82
MODULATION SCIENCES INC. (m)—C-83
 NURAD INC. (m)—C-84
 PENN STATE CABLE COMMUNICATIONS (r)—C-84
 PHASECOM CORP. (m)—C-84
 PICO SATELLITE INC. (m)—C-85
 T. R. PITTS CO. (d)—C-85
 QUALITY RF SERVICES INC. (r)—C-86
 RMT ENGINEERING INC. (d & r)—C-87
 SATELLITE SIGNALS INC. (d)—C-88
 TELE-MEASUREMENTS INC. (d)—C-91
 TEPCO CORP. (m)—C-92
 TEXSCAN CORPORATION (m)—C-92
 TOWNSEND ASSOCIATES INC. (d)—C-93
 WEATHER SCAN INC. (d)—C-95
 WEGENER COMMUNICATIONS INC. (m)—C-95

Emergency Alert Systems

CABLE SERVICES CO. INC. (d & r)—C-67
 COMSONICS INC. (r)—C-69
 JERRY CONN ASSOCIATES INC. (d)—C-69
 DONLEY INTERNATIONAL INC. (d)—C-72
 GORMAN-REDLICH MANUFACTURING CO. (m)—C-75
 KES INC. (d)—C-78
 MEGA HERTZ SALES (d)—C-81
 PIONEER COMMUNICATIONS OF AMERICA INC. (m)—C-85
 T. R. PITTS CO. (d)—C-85
 RCA, BROADCAST SYSTEMS DIVISION (d)—C-86
 SATELLITE SIGNALS INC. (d)—C-88
 TELE-WIRE SUPPLY CORP. (d)—C-92
 TONER CABLE EQUIPMENT INC. (d)—C-93

Filters, Antenna

ANTRONIX INC. (m)—C-64
 BIRD ELECTRONIC CORP. (m)—C-66
 BLONDER-TONGUE LABORATORIES INC. (m)—C-66
 CABLE TV SUPPLY CO. INC. (d)—C-67
 CETEC ANTENNAS (m)—C-68
 CHANNEL MASTER (m)—C-68
 COMARK COMMUNICATIONS INC. (m)—C-69
 COMSONICS INC. (r)—C-69

RICHARD L. VEGA & ASSOCIATES

- Radio-Telephone Systems Design
 - 900 MHz
 - Low Band
- Cellular Radio Systems Design
 - 2-Way
 - Microwave Control
- MDS, LPTV, DEMS, DBS

P.O. Box 19768

(305) 896-4195

Orlando, Florida 32814

C.W.Y. ELECTRONICS (d)—C-70
 DECIBEL PRODUCTS INC. (m)—C-70
 ELECTROLINE TV EQUIPMENT INC. (m)—C-73
KEYSTONE ELECTRONICS CORP. (m, d & r)—C-78
 LEBLANC & DICK COMMUNICATIONS INC. (m)—C-79
 LINDSAY AMERICA INC. (m)—C-80
LINDSAY SPECIALTY PRODUCTS (m)—C-80
 MEGA HERTZ SALES (d)—C-81
 MICRO COMMUNICATIONS INC. (m)—C-82
 MIDWEST CORP. (d)—C-82
 PENN STATE CABLE COMMUNICATIONS (r)—C-84
 PICO SATELLITE INC. (m)—C-85
 RCA, BROADCAST SYSTEMS DIVISION (m)—C-86
 SATELLITE SIGNALS INC. (d)—C-88
 SHIVELY LABORATORIES INC. (m)—C-89
 TEPCO CORP. (m)—C-92
 WIDE BAND ENGINEERING CO. (m)—C-95

FM Processing Equipment

ALPHA TECHNOLOGIES INC. (d)—C-63
 BLONDER-TONGUE LABORATORIES INC (m)—C-66
 BROADCAST ELECTRONICS INC. (m)—C-66
CABLE SERVICES CO. INC. (d & r)—C-67
 CABLE TV SUPPLY CO. INC. (d)—C-67
 CHANNEL MASTER (m)—C-68
 COMSONICS INC. (r)—C-69
 JERRY CONN ASSOCIATES INC. (d)—C-69
 C.W.Y. ELECTRONICS (d)—C-70
 GENERAL INSTRUMENT CORP., RF Systems Division (m)—C-74
 HOLZBERG INC. (d)—C-76
KEYSTONE ELECTRONICS CORP. (m, d & r)—C-78
MAGNAVOX CATV SYSTEMS INC. (d)—C-81
 MEGA HERTZ SALES (d)—C-81
MODULATION SCIENCES INC. (m)—C-83
 PHASECOM CORP. (m)—C-84
 PICO SATELLITE INC. (m)—C-85
 T. R. PITTS CO. (d)—C-85
 QUALITY RF SERVICES INC. (r)—C-86
 RMT ENGINEERING INC. (d & r)—C-87
 SATELLITE SIGNALS INC. (d)—C-88
 TELE-WIRE SUPPLY CORP. (d)—C-92
 TIME AND FREQUENCY TECHNOLOGY INC. (m)—C-93
 WEGENER COMMUNICATIONS INC. (m)—C-95
 WILKINSON ELECTRONICS INC. (d)—C-95

Interference Eliminators

CHANNEL MASTER (m)—C-68
 COMSONICS INC. (d)—C-69
 DECIBEL PRODUCTS INC. (m)—C-70
 GENERAL INSTRUMENT CORP., RF Systems Division (m)—C-74
 PICO SATELLITE INC. (m)—C-85
 T. R. PITTS CO. (d)—C-85
 TEPCO CORP. (d)—C-92

Lightning Arrestors

ANTRONIX INC. (m)—C-64
 CABLE TV SUPPLY CO. INC. (d)—C-67
 CHANNEL MASTER (m)—C-68
 COMARK COMMUNICATIONS INC. (d)—C-69
 COMSONICS INC. (m & r)—C-69
 CUSHCRAFT CORP. (m)—C-70
 DECIBEL PRODUCTS INC. (m)—C-70
 EEV CANADA LTD. (m)—C-72
 EEV INC. (m)—C-72
 G. C. ELECTRONICS CO. (m)—C-74
 LEA INC. (m)—C-79
 LEBLANC & DICK COMMUNICATIONS INC. (d)—C-79
 LECTRO PRODUCTS (m)—C-79

MALARKEY-TAYLOR ASSOCIATES INC. (s)—C-48
 MEGA HERTZ SALES (d)—C-81
 FRED A. NUDD CORP. (m & r)—C-84
 PENN STATE CABLE COMMUNICATIONS (r)—C-84
 QUALITY RF SERVICES INC. (d)—C-86
 RCA, BROADCAST SYSTEMS DIVISION (d)—C-86
 RMS ELECTRONICS INC./CATV DIVISION (m)—C-87
 ROHN (m)—C-87
 SATELLITE SIGNALS INC. (d)—C-88

Lightning Protection Systems

ANDREW CORP. (m)—C-63
 ANTRONIX INC. (m)—C-64
 COMARK COMMUNICATIONS INC. (d)—C-69
 COMSONICS INC. (m & r)—C-69
 DECIBEL PRODUCTS INC. (m)—C-70
 EEV CANADA LTD. (m)—C-72
 HARRIS CORP., Broadcast Group (d)—C-75
 LEA INC. (m)—C-79
 LEBLANC & DICK COMMUNICATIONS INC. (d)—C-79
 MEGA HERTZ SALES (d)—C-81
 FRED A. NUDD CORP. (r)—C-84
 PACIFIC TOWER CO. (r)—C-84
 PENN STATE CABLE COMMUNICATIONS (r)—C-84
 RCA, BROADCAST SYSTEMS DIVISION (d)—C-86
 ROHN (m)—C-87
 SATELLITE SIGNALS INC. (d)—C-88
 SWAGER COMMUNICATIONS INC. (d & r)—C-90

Lights, Tower

ADVANCE INDUSTRIES INC. (m)—C-62
 ANDREW CORP. (m)—C-63
 ANDREWS TOWER CO. INC. (d & r)—C-64
 COMARK COMMUNICATIONS INC. (d)—C-69
 THE COSTELOW CO. INC. (m & d & r)—C-70
 FLASH TECHNOLOGY CORP. OF AMERICA (m)—C-74
 KES INC. (d)—C-78
 LEBLANC & DICK COMMUNICATIONS INC. (d)—C-79
 MIDWEST CORP. (d)—C-82
 FRED A. NUDD CORP. (d & r)—C-84
 PACIFIC TOWER CO. (d & r)—C-84
 T. R. PITTS CO. (d)—C-85
 ROHN (m)—C-87
 SATELLITE SIGNALS INC. (d)—C-88
 STEVENS TOWER CO. INC. (d & r)—C-90
 WALTON TOWERS INC. (d & r)—C-94

Messenger & Guying Wire

ANDREWS TOWER CO. INC. (d)—C-64
 ANIXTER-CANADA INC. (d)—C-64
 CABLE TV SUPPLY CO. INC. (d)—C-67
 CHANNEL MASTER (m)—C-68
 KES INC. (d)—C-78
LEBLANC & DICK COMMUNICATIONS INC. (d)—C-79
 MIDLAND METALS CORP. (d)—C-82
 MIDWEST CORP. (d)—C-82
 PACIFIC TOWER CO. (r)—C-84
 T. R. PITTS CO. (d)—C-85
 ROHN (m)—C-87
 S.A.L. COMMUNICATIONS INC. (d)—C-88
 STEVENS TOWER CO. INC. (d & r)—C-90
 WALTON TOWERS INC. (r)—C-94

Modulators

ALPHA TECHNOLOGIES INC (d)—C-63
 ANIXTER-CANADA INC. (d)—C-64
 ASACA/SHIBASOKU CORP. OF AMERICA (m)—C-65

BLONDER-TONGUE LABORATORIES INC (m)—C-66
CABLE SERVICES CO. INC. (d & r)—C-67
 CABLE TV SUPPLY CO. INC. (d)—C-67
 CATEL TELECOMMUNICATIONS (m)—C-67
 CHANNEL MASTER (m)—C-68
 COMARK COMMUNICATIONS INC. (m)—C-69
 COMSONICS INC. (d & r)—C-69
 JERRY CONN ASSOCIATES INC. (d)—C-69
 C.W.Y. ELECTRONICS (d)—C-70
 dB CATV SUPPLY (d)—C-70
 DONLEY INTERNATIONAL INC. (d)—C-72
 ELECTROHOME LTD. (m)—C-73
 GENERAL INSTRUMENT CORP., RF Systems Division (m)—C-74
 KES INC. (d)—C-78
MAGNAVOX CATV SYSTEMS INC. (d)—C-81
 MEGA HERTZ SALES (d)—C-81
 MIDWEST CORP. (d)—C-82
NEXUS ENGINEERING CORP. (m)—C-83
 NURAD INC. (m)—C-84
 PHASECOM CORP. (m)—C-84
 PICO SATELLITE INC. (m)—C-85
 T. R. PITTS CO. (d)—C-85
 QUALITY RF SERVICES INC. (r)—C-86
 RCA, BROADCAST SYSTEMS DIVISION (m)—C-86
 RMT ENGINEERING INC. (d & r)—C-87
 SATELLITE SIGNALS INC. (d)—C-88
 TEPCO CORP. (m)—C-92
 WEATHER SCAN INC. (d)—C-95
 WEGENER COMMUNICATIONS INC. (m)—C-95

Non-Duplication Switchers

COMSONICS INC. (r)—C-69
 C.W.Y. ELECTRONICS (d)—C-70
 dB CATV SUPPLY (d)—C-70
DI-TECH INC. (m)—C-70
 MICRO-SAT S/E INC. (d)—C-82
 T. R. PITTS CO. (d)—C-85
 SATELLITE SIGNALS INC. (d)—C-88

Passive Reflectors

ANDREWS TOWER CO. INC. (m & d)—C-64
 LEBLANC & DICK COMMUNICATIONS INC. (d)—C-79
 RCA, BROADCAST SYSTEMS DIVISION (d)—C-86

Pole Line Hardware

ADAPT COMMUNICATION SUPPLY CO. INC. (d)—C-62
 ANIXTER-CANADA INC. (d)—C-64
 ANTRONIX INC. (m)—C-64
CABLE SERVICES CO. INC. (d)—C-67
 CABLE TV SUPPLY CO. INC. (d)—C-67
 DECIBEL PRODUCTS INC. (m)—C-70
 DIAMOND COMMUNICATION PRODUCTS INC. (m)—C-70
 GENERAL MACHINE PRODUCTS CO. INC. (m)—C-74
 KES INC. (d)—C-78
 LEMCO TOOL CORP. (m)—C-79
 MICRO-SAT S/E INC. (d)—C-82
 MIDWEST CORP. (d)—C-82
 FRED A. NUDD CORP. (m & d & r)—C-84

PENN STATE CABLE COMMUNICATIONS (r)—C-84
 T. R. PITTS CO. (d)—C-85
 PREFORMED LINE PRODUCTS CO. (m)—C-85
 S.A.L. COMMUNICATIONS INC. (d)—C-88
SIGNAL VISION INC. (d)—C-89
 STEVENS TOWER CO. INC. (d & r)—C-90
 TELE-WIRE SUPPLY CORP. (d)—C-92
 VIEWSONICS INC. (m)—C-94
 WELDONE TRADING CO. INC. (m)—C-95

Poles & Crossarms

ADAPT COMMUNICATION SUPPLY CO. INC. (d)—C-62
CABLE SERVICES CO. INC. (d)—C-67
 MIDWEST CORP. (d)—C-82
 FRED A. NUDD CORP. (m & r)—C-84
 T. R. PITTS CO. (d)—C-85

Processors & Switchers

CABLE SERVICES CO. INC. (d & r)—C-67
 CABLE TV SUPPLY CO. INC. (d)—C-67
 THE CAMERA MART INC. (d & r)—C-67
 JERRY CONN ASSOCIATES INC. (d)—C-69
 C.W.Y. ELECTRONICS (d)—C-70
 DONLEY INTERNATIONAL INC. (d)—C-72
 GENERAL INSTRUMENT CORP., RF Systems Division (m)—C-74
 KES INC. (d)—C-78
MAGNAVOX CATV SYSTEMS INC. (d)—C-81
 MEGA HERTZ SALES (d)—C-81
 MICRO-SAT S/E INC. (d)—C-82
 MIDWEST CORP. (d)—C-82
NEXUS ENGINEERING CORP. (m)—C-83
 PENN STATE CABLE COMMUNICATIONS (r)—C-84
 PHASECOM CORP. (m)—C-84
 T. R. PITTS CO. (d)—C-85
 QUALITY RF SERVICES INC. (r)—C-86
 TELE-MEASUREMENTS INC. (d)—C-91

Single Channel Preamplifiers

BLONDER-TONGUE LABORATORIES INC (m)—C-66
 BRAD CABLE ELECTRONICS INC. (r)—C-66
CABLE SERVICES CO. INC. (d & r)—C-67
 CABLE TV SUPPLY CO. INC. (d)—C-67
 COMSONICS INC. (d & r)—C-69
 C.W.Y. ELECTRONICS (d)—C-70
 dB CATV SUPPLY (d)—C-70
 DONLEY INTERNATIONAL INC. (d)—C-72
 ELECTRONICS MISSILES & COMMUNICATIONS INC. (m)—C-73
 GENERAL INSTRUMENT CORP., RF Systems Division (m)—C-74
 KES INC. (d)—C-78
KEYSTONE ELECTRONICS CORP. (m, d & r)—C-78
 LINDSAY AMERICA INC. (m)—C-80
LINDSAY SPECIALTY PRODUCTS (m)—C-80
 MEGA HERTZ SALES (d)—C-81
 MIDWEST CORP. (d)—C-82
 PENN STATE CABLE COMMUNICATIONS (r)—C-84
 PICO SATELLITE INC. (m)—C-85
 T. R. PITTS CO. (d)—C-85
 QUALITY RF SERVICES INC. (r)—C-86
 RMT ENGINEERING INC. (d & r)—C-87

ANTENNAS, TOWERS & EQUIPMENT

SATELLITE SIGNALS INC. (d)—C-88
 TELE-MEASUREMENTS INC. (d)—C-91
 TEPSCO CORP. (m)—C-92
 TONER CABLE EQUIPMENT INC. (d)—C-93

Splitting & Mixing Networks

ADAPT COMMUNICATION SUPPLY CO. INC. (d)—C-62
 ANTRONIX INC. (m)—C-64
 BLONDER-TONGUE LABORATORIES INC. (m)—C-66
CABLE SERVICES CO. INC. (d & r)—C-67
 CABLE TV SUPPLY CO. INC. (d)—C-67
 CETEC ANTENNAS (m)—C-68
 CHANNEL MASTER (m)—C-68
 COMSONICS INC. (d & r)—C-69
 C.W.Y. ELECTRONICS (d)—C-70
 DONLEY INTERNATIONAL INC. (d)—C-72
 G. C. ELECTRONICS CO. (m)—C-74
 GENERAL INSTRUMENT CORP., RF Systems Division (m)—C-74
 KES INC. (d)—C-78
KEYSTONE ELECTRONICS CORP. (m, d & r)—C-78
 LINDSAY AMERICA INC. (m)—C-80
 LINDSAY SPECIALTY PRODUCTS (m)—C-80
MAGNAVOX CATV SYSTEMS INC. (m)—C-81
 MEGA HERTZ SALES (d)—C-81
 MIDWEST CORP. (d)—C-82
NEXUS ENGINEERING CORP. (m)—C-83
 PENN STATE CABLE COMMUNICATIONS (r)—C-84
 PICO SATELLITE INC. (m)—C-85
 T. R. PITTS CO. (d)—C-85
 QUALITY VIDEO SUPPLY CORP. (d)—C-86
 RMT ENGINEERING INC. (d & r)—C-87
 SATELLITE SIGNALS INC. (d)—C-88
 TELE-MEASUREMENTS INC. (d)—C-91
 TELE-WIRE SUPPLY CORP. (d)—C-92
 TONER CABLE EQUIPMENT INC. (d)—C-93
 WIDE BAND ENGINEERING CO. (m)—C-95

Standby Headend Power Supplies

ALPHA TECHNOLOGIES INC. (m)—C-63
 BRAD CABLE ELECTRONICS INC. (r)—C-66
CABLE SERVICES CO. INC. (d)—C-67
 CABLE TV SUPPLY CO. INC. (d)—C-67
 COIL AMERICAN TECHNOLOGY CO. (m)—C-69
 COMSONICS INC. (d & r)—C-69
 JERRY CONN ASSOCIATES INC. (d)—C-69
 C.W.Y. ELECTRONICS (d)—C-70
 dB CATV SUPPLY (m)—C-70
 GENERAL INSTRUMENT CORP., RF Systems Division (m)—C-74
 LARSON ELECTRONICS (m)—C-79
 LECTRO PRODUCTS (m)—C-79
MAGNAVOX CATV SYSTEMS INC. (m)—C-81
 MEGA HERTZ SALES (d)—C-81
 MICRO-SAT S/E INC. (d)—C-82
 MIDWEST CORP. (d)—C-82
 PENN STATE CABLE COMMUNICATIONS (r)—C-84
 T. R. PITTS CO. (d)—C-85
REGENCY CABLE PRODUCTS INC. (m)—C-87
 RMT ENGINEERING INC. (r)—C-87
 SATELLITE SIGNALS INC. (d)—C-88
 SOLA ELECTRIC (m)—C-89
 TEXSCAN CORPORATION (m)—C-92
 WINDERS & GEIST INC. (m)—C-95

Strip Amplifiers

ANTRONIX INC. (m)—C-64
 BLONDER-TONGUE LABORATORIES INC. (m)—C-66
 BRAD CABLE ELECTRONICS INC. (r)—C-66
CABLE SERVICES CO. INC. (d & r)—C-67

CABLE TV SUPPLY CO. INC. (d)—C-67
 CHANNEL MASTER (m)—C-68
 COMSONICS INC. (d & r)—C-69
 C.W.Y. ELECTRONICS (d)—C-70
 dB CATV SUPPLY (d)—C-70
 DONLEY INTERNATIONAL INC. (d)—C-72
 GENERAL INSTRUMENT CORP., RF Systems Division (m)—C-74
 KES INC. (d)—C-78
 MEGA HERTZ SALES (d)—C-81
 MICRO-SAT S/E INC. (d)—C-82
 MIDWEST CORP. (d)—C-82
NEXUS ENGINEERING CORP. (m)—C-83
 PENN STATE CABLE COMMUNICATIONS (r)—C-84
 PICO SATELLITE INC. (m)—C-85
 T. R. PITTS CO. (d)—C-85
 QUALITY RF SERVICES INC. (r)—C-86
 RMT ENGINEERING INC. (d & r)—C-87
 S.A.L. COMMUNICATIONS INC. (d)—C-88
 SATELLITE SIGNALS INC. (d)—C-88
 TONER CABLE EQUIPMENT INC. (d)—C-93
 WEATHER SCAN INC. (d)—C-95

Towers, Lights & Accessories

ADVANCE INDUSTRIES INC. (m)—C-62
 ANDREW CORP. (m)—C-63
 ANDREWS TOWER CO. INC. (m)—C-64
CABLE SERVICES CO. INC. (d)—C-67
 CABLE TV SUPPLY CO. INC. (d)—C-67
 CETEC ANTENNAS (d)—C-68
 COMARK COMMUNICATIONS INC. (d)—C-69
 THE COSTELOW CO. INC. (m & d & r)—C-70
 E-Z WAY PRODUCTS INC. (m)—C-73
FORT WORTH TOWER CO. (m)—C-74
 HARRIS CORP., Broadcast Group (d)—C-75
 KES INC. (d)—C-78
 LEBLANC & DICK COMMUNICATIONS INC. (m & d)—C-79
 LIGHTING ELECTRIC OF PENNSYLVANIA INC. (d & r)—C-79
 MICROFLECT CO. INC. (m)—C-82
 MIDWEST CORP. (d)—C-82
 FRED A. NUDD CORP. (m & r)—C-84
 PACIFIC TOWER CO. (m & d & r)—C-84
 T. R. PITTS CO. (d)—C-85
 ROHN (m)—C-87
 SATELLITE SIGNALS INC. (d)—C-88
 STAINLESS INC. (m)—C-90
 STEVENS TOWER CO. INC. (d & r)—C-90
 SWAGER COMMUNICATIONS INC. (m & d & r)—C-90
 TELE-WIRE SUPPLY CORP. (d)—C-92
 WALTON TOWERS INC. (d & r)—C-94
 WILKINSON ELECTRONICS INC. (d)—C-95

• flashers

ANDREWS TOWER CO. INC. (d)—C-64
 COMARK COMMUNICATIONS INC. (d)—C-69
 THE COSTELOW CO. INC. (d)—C-70
 LEBLANC & DICK COMMUNICATIONS INC. (d)—C-79
 MIDWEST CORP. (d)—C-82
 FRED A. NUDD CORP. (r)—C-84
 PACIFIC TOWER CO. (d & r)—C-84
 ROHN (m)—C-87
 STEVENS TOWER CO. INC. (d & r)—C-90
 SWAGER COMMUNICATIONS INC. (d & r)—C-90
 WALTON TOWERS INC. (r)—C-94

■ high intensity

LEBLANC & DICK COMMUNICATIONS INC. (d)—C-79
 MIDWEST CORP. (d)—C-82
 ROHN (m)—C-87
 STEVENS TOWER CO. INC. (d & r)—C-90
 WALTON TOWERS INC. (r)—C-94

• guyed

ACRODYNE INDUSTRIES INC. (d)—C-62
 ADAPT COMMUNICATION SUPPLY CO. INC. (d)—C-62
 ADVANCE INDUSTRIES INC. (m)—C-62
 ANDREW CORP. (m)—C-63
 ANDREWS TOWER CO. INC. (m)—C-64
 CETEC ANTENNAS (d)—C-68
 THE COSTELOW CO. INC. (m & r)—C-70
 E-Z WAY PRODUCTS INC. (m)—C-73
FORT WORTH TOWER CO. (m)—C-74
 KES INC. (d)—C-78
 LEBLANC & DICK COMMUNICATIONS INC. (m)—C-79
 MICROFLECT CO. INC. (m)—C-82
 MIDWEST CORP. (d)—C-82
 FRED A. NUDD CORP. (m & r)—C-84
 PACIFIC TOWER CO. (m & d & r)—C-84
 ROHN (m)—C-87
 STAINLESS INC. (m)—C-90
 STEVENS TOWER CO. INC. (d & r)—C-90
 SWAGER COMMUNICATIONS INC. (m & d & r)—C-90
 WALTON TOWERS INC. (r)—C-94

• hardware, construction equipment

ADAPT COMMUNICATION SUPPLY CO. INC. (d)—C-62
 ANDREW CORP. (m)—C-63
 DIAMOND COMMUNICATION PRODUCTS INC. (m)—C-70
 LEBLANC & DICK COMMUNICATIONS INC. (d)—C-79
 MICROFLECT CO. INC. (m)—C-82
 MIDWEST CORP. (d)—C-82
 FRED A. NUDD CORP. (d & r)—C-84
 PACIFIC TOWER CO. (r)—C-84
 PENN STATE CABLE COMMUNICATIONS (r)—C-84
 PICO SATELLITE INC. (m)—C-85
 ROHN (m)—C-87
 S.A.L. COMMUNICATIONS INC. (d)—C-88
SIGNAL VISION INC. (d)—C-89
 STEVENS TOWER CO. INC. (d & r)—C-90
 TELE-MEASUREMENTS INC. (d)—C-91
 WALTON TOWERS INC. (r)—C-94

• isolation transformers

BRAD CABLE ELECTRONICS INC. (r)—C-66
 COIL AMERICAN TECHNOLOGY CO. (m)—C-69
 FRED A. NUDD CORP. (d)—C-84
 PACIFIC TOWER CO. (r)—C-84
 ROHN (m)—C-87
 SOLA ELECTRIC (m)—C-89
 STEVENS TOWER CO. INC. (d & r)—C-90

• lamps, replacement

ANDREWS TOWER CO. INC. (d & r)—C-64
 THE COSTELOW CO. INC. (d & r)—C-70
 FRED A. NUDD CORP. (d & r)—C-84
 PACIFIC TOWER CO. (d & r)—C-84
 ROHN (m)—C-87
 STEVENS TOWER CO. INC. (d & r)—C-90
 WALTON TOWERS INC. (r)—C-94

• light failure alarms

ANDREW CORP. (m)—C-63
 ANDREWS TOWER CO. INC. (d)—C-64
 THE COSTELOW CO. INC. (m & d & r)—C-70
 ROHN (m)—C-87

• light indicator panels

ANDREW CORP. (m)—C-63
 THE COSTELOW CO. INC. (d & r)—C-70
 FRED A. NUDD CORP. (d)—C-84
 ROHN (m)—C-87

• lighting

ANDREWS TOWER CO. INC. (d)—C-64
 THE COSTELOW CO. INC. (m & r)—C-70
 JAMESON CORP. (m)—C-77
 LEBLANC & DICK COMMUNICATIONS INC. (d)—C-79
 LTM CORP. OF AMERICA (m & r & d)—C-80
 MICROFLECT CO. INC. (m)—C-82
 PACIFIC TOWER CO. (d & r)—C-84
 ROHN (m)—C-87
 WALTON TOWERS INC. (r)—C-94

• masts

ADVANCE INDUSTRIES INC. (m)—C-62
 CETEC ANTENNAS (m)—C-68
 CHANNEL MASTER (m)—C-68
 THE COSTELOW CO. INC. (m & r)—C-70
 DECIBEL PRODUCTS INC. (m)—C-70
 LEBLANC & DICK COMMUNICATIONS INC. (m)—C-79
 MIDWEST CORP. (d)—C-82
 FRED A. NUDD CORP. (m)—C-84
 ROHN (m)—C-87
 SIMPLICITY TOOL CO./SITCO ANTENNAS (m)—C-89
 SWAGER COMMUNICATIONS INC. (m & d & r)—C-90
 TELEX COMMUNICATIONS INC. (m)—C-92
 WALTON TOWERS INC. (r)—C-94

• portable

ADVANCE INDUSTRIES INC. (m)—C-62
 ANDREWS TOWER CO. INC. (m)—C-64
 THE COSTELOW CO. INC. (m & r)—C-70
INNOVATIVE TELEVISION EQUIPMENT (m)—C-77
 FRED A. NUDD CORP. (m)—C-84
 TELEX COMMUNICATIONS INC. (m)—C-92

• self-supporting

ACRODYNE INDUSTRIES INC. (d)—C-62
 ADVANCE INDUSTRIES INC. (m)—C-62
 ANDREW CORP. (m)—C-63
 ANDREWS TOWER CO. INC. (m)—C-64
 THE COSTELOW CO. INC. (m & r)—C-70
 E-Z WAY PRODUCTS INC. (m)—C-73
FORT WORTH TOWER CO. (m)—C-74
 KES INC. (d)—C-78
 LEBLANC & DICK COMMUNICATIONS INC. (m)—C-79
 LIGHTING ELECTRIC OF PENNSYLVANIA INC. (d & r)—C-79
 MICROFLECT CO. INC. (m)—C-82
 MIDWEST CORP. (d)—C-82
 FRED A. NUDD CORP. (m)—C-84
 PACIFIC TOWER CO. (r)—C-84
 ROHN (m)—C-87
 SIMPLICITY TOOL CO./SITCO ANTENNAS (m)—C-89
 STAINLESS INC. (m)—C-90
 STEVENS TOWER CO. INC. (d & r)—C-90
 SWAGER COMMUNICATIONS INC. (m & d & r)—C-90
 TELEX COMMUNICATIONS INC. (m)—C-92
 WALTON TOWERS INC. (d & r)—C-94

Wire-Lashing

ABERDEEN CO. (m)—C-62
 ADAPT COMMUNICATION SUPPLY CO. INC. (d)—C-62
CABLE SERVICES CO. INC. (d)—C-67
 CABLE TV SUPPLY CO. INC. (d)—C-67
 GENERAL MACHINE PRODUCTS CO. INC. (m)—C-74
 MIDLAND METALS CORP. (d)—C-82
 MIDWEST CORP. (d)—C-82
 PENN STATE CABLE COMMUNICATIONS (r)—C-84
 S.A.L. COMMUNICATIONS INC. (d)—C-88
 STEVENS TOWER CO. INC. (d & r)—C-90

COMMUNICATIONS DAILY

If it deals with electronic communications, we've got it covered!

Call 202-872-9200 for more information

- TELE-WIRE SUPPLY CORP. (d)—C-92
 WEATHER SCAN INC. (d)—C-95
- Wire-Strand**
- ADAPT COMMUNICATION SUPPLY CO. INC. (d)—C-62
CABLE SERVICES CO. INC. (d)—C-67
 CABLE TV SUPPLY CO. INC. (d)—C-67
 THE COSTELOW CO. INC. (d & r)—C-70
 MIDLAND METALS CORP. (d)—C-82
 MIDWEST CORP. (d)—C-82
 PACIFIC TOWER CO. (d & r)—C-84
 PENN STATE CABLE COMMUNICATIONS (r)—C-84
 S.A.L. COMMUNICATIONS INC. (d)—C-88
 STEVENS TOWER CO. INC. (d & r)—C-90
 WEATHER SCAN INC. (d)—C-95
 MALARKEY-TAYLOR ASSOCIATES INC. (s)—C-48

SATELLITE EARTH STATIONS

Amplifiers

- ANTENNA TECHNOLOGY CORP. (m)—C-64
 AVANTEK INC. (m)—C-65
 BLONDER-TONGUE LABORATORIES INC (m)—C-66
 BROADBAND ENGINEERING INC. (m)—C-66
CABLE SERVICES CO. INC. (d)—C-67
 CABLE TV SUPPLY CO. INC. (d)—C-67
 CHANNEL MASTER (m)—C-68
 COMSONICS INC. (d & r)—C-69
 CROWN INTERNATIONAL INC. (m)—C-70
 C.W.Y. ELECTRONICS (d)—C-70
 dB CATV SUPPLY (d)—C-70
 DONLEY INTERNATIONAL INC. (d)—C-72
 GENERAL INSTRUMENT CORP., RF Systems Division (m)—C-74
 GENERAL TELEVISION NETWORK (d)—C-75
 HARRIS CORP., Broadcast Group (m)—C-75
 INTERNATIONAL MICROWAVE CORP. (m)—C-77
 KES INC. (d)—C-78
 LINDSAY AMERICA INC. (m)—C-80
 LNR COMMUNICATIONS INC. (m)—C-80
M/A-COM CABLE HOME GROUP (m)—C-80
 MEGA HERTZ SALES (d)—C-81
 MICRODYNE CORP. (m)—C-82
 MIDWEST CORP. (d)—C-82
PANASONIC INDUSTRIAL CO., New Technology Products (m)—C-84
 PENN STATE CABLE COMMUNICATIONS (r)—C-84
 PICO SATELLITE INC. (m)—C-85
 T. R. PITTS CO. (d)—C-85
 RCA, BROADCAST SYSTEMS DIVISION (d)—C-86
 RMT ENGINEERING INC. (d & r)—C-87
 RODELCO ELECTRONICS CORP. (m)—C-87
 S.A.L. COMMUNICATIONS INC. (d)—C-88
 SATELLITE SIGNALS INC. (d)—C-88
 SCIENTIFIC-ATLANTA INC. (m)—C-88
SIGNAL VISION INC. (d)—C-89
 STANDARD COMMUNICATIONS CORP. (m)—C-90
 TELCO ELECTRONICS INC. (d & r)—C-91
 TELE-WIRE SUPPLY CORP. (d)—C-92
 TONER CABLE EQUIPMENT INC. (d)—C-93
 WEATHER SCAN INC. (d)—C-95

Antennas

- ACRODYNE INDUSTRIES INC. (d)—C-62
 AIRTRON (div. of Litton Systems Inc.) (m)—C-62
 ANDREW CORP. (m)—C-63

- ANIXTER-CANADA INC. (d)—C-64
 ANTENNA TECHNOLOGY CORP. (m)—C-64
 AUTOMATION TECHNIQUES INC. (m)—C-65
 BLONDER-TONGUE LABORATORIES INC (m)—C-66
CABLE SERVICES CO. INC. (d)—C-67
 CABLE TV SUPPLY CO. INC. (d)—C-67
 CHANNEL MASTER (m)—C-68
 COMSONICS INC. (d)—C-69
 COMTECH ANTENNA CORP. (m)—C-69
 JERRY CONN ASSOCIATES INC. (d)—C-69
 C.W.Y. ELECTRONICS (d)—C-70
 dB CATV SUPPLY (d)—C-70
 DECIBEL PRODUCTS INC. (m)—C-70
 DONLEY INTERNATIONAL INC. (d)—C-72
 GENERAL INSTRUMENT CORP., RF Systems Division (m)—C-74
 GENERAL TELEVISION NETWORK (d)—C-75
 HARRIS BROADCAST MICROWAVE (m)—C-75
 HARRIS CORP., Broadcast Group (m)—C-75
JERROLD DIVISION, GENERAL INSTRUMENT CORP. (m)—C-77
 KES INC. (d)—C-78
 LIGHTING ELECTRIC OF PENNSYLVANIA INC. (r)—C-79
 LINDSAY AMERICA INC. (m)—C-80
LINDSAY SPECIALTY PRODUCTS (m)—C-80
M/A-COM CABLE HOME GROUP (m)—C-80
 MARCONI COMMUNICATION SYSTEMS LTD. (m)—C-81
 MARK ANTENNA PRODUCTS INC. (m)—C-81
 MEGA HERTZ SALES (d)—C-81
 MICRODYNE CORP. (m)—C-82
 MIDWEST COMMUNICATIONS CORP. (d)—C-82
 MIDWEST CORP. (d)—C-82
 FRED A. NUDD CORP. (d)—C-84
 PACIFIC TOWER CO. (r)—C-84
 PENN STATE CABLE COMMUNICATIONS (r)—C-84
 PICO SATELLITE INC. (m)—C-85
 T. R. PITTS CO. (d)—C-85
 RCA, BROADCAST SYSTEMS DIVISION (d)—C-86
 RMT ENGINEERING INC. (d)—C-87
 S.A.L. COMMUNICATIONS INC. (d)—C-88
 SATELLITE SIGNALS INC. (d)—C-88
 SHAROUBIM INTERNATIONAL CO. (d)—C-88
 STANDARD COMMUNICATIONS CORP. (m)—C-90
 TELCO ELECTRONICS INC. (d & r)—C-91
 TELEVISION TECHNOLOGY CORP. (d)—C-91
 TELE-WIRE SUPPLY CORP. (d)—C-92
 TEMTRON ELECTRONICS (d)—C-92
 TONER CABLE EQUIPMENT INC. (d)—C-93
 WALTON TOWERS INC. (r)—C-94
 WEATHER SCAN INC. (m & d)—C-95
 WEGENER COMMUNICATIONS INC. (d)—C-95

Automated Earth Station Receiver Systems

- ALDEN ELECTRONICS INC. (m)—C-62
 ANDREW CORP. (m)—C-63
 ANIXTER-CANADA INC. (d)—C-64
 ANTENNA TECHNOLOGY CORP. (d)—C-64
 AUTOMATION TECHNIQUES INC. (m)—C-65
 AVANTEK INC. (m)—C-65
CABLE SERVICES CO. INC. (d)—C-67
 CABLE TV SUPPLY CO. INC. (d)—C-67
 COMSONICS INC. (d & r)—C-69
 dB CATV SUPPLY (d)—C-70
 GENERAL TELEVISION NETWORK (d)—C-75

- HARRIS CORP., Broadcast Group (m)—C-75
LAKE SYSTEMS CORP. (d)—C-79
 LANDY ASSOCIATES INC. (d)—C-79
LINDSAY SPECIALTY PRODUCTS (m)—C-80
 MARK ANTENNA PRODUCTS INC. (m)—C-81
 MEGA HERTZ SALES (d)—C-81
 MICRODYNE CORP. (m)—C-82
 PENN STATE CABLE COMMUNICATIONS (r)—C-84
 PICO SATELLITE INC. (m)—C-85
 RCA, BROADCAST SYSTEMS DIVISION (d)—C-86
 S.A.L. COMMUNICATIONS INC. (d)—C-88
 SHAROUBIM INTERNATIONAL CO. (d)—C-88
 STANDARD COMMUNICATIONS CORP. (m)—C-90
 TELCO ELECTRONICS INC. (d & r)—C-91

Common Carriers

- ANTENNA TECHNOLOGY CORP. (d)—C-64
 RCA, BROADCAST SYSTEMS DIVISION (d)—C-86

Down Convertors

- ANIXTER-CANADA INC. (d)—C-64
 ANTENNA TECHNOLOGY CORP. (d)—C-64
 ANTRONIX INC. (m)—C-64
 AUTOMATION TECHNIQUES INC. (m)—C-65
 AVANTEK INC. (m)—C-65
 BLONDER-TONGUE LABORATORIES INC (m)—C-66
CABLE SERVICES CO. INC. (d)—C-67
 CABLE TV SUPPLY CO. INC. (d)—C-67
 COMSONICS INC. (d & r)—C-69
 C.W.Y. ELECTRONICS (d)—C-70
 DONLEY INTERNATIONAL INC. (d)—C-72
 ELECTROHOME LTD. (m)—C-73
 GENERAL INSTRUMENT CORP., RF Systems Division (m)—C-74
 HARRIS BROADCAST MICROWAVE (m)—C-75
 INTERNATIONAL MICROWAVE CORP. (m)—C-77
JERROLD DIVISION, GENERAL INSTRUMENT CORP. (m)—C-77
 KES INC. (d)—C-78
LINDSAY SPECIALTY PRODUCTS (d)—C-80
 LNR COMMUNICATIONS INC. (m)—C-80
M/A-COM CABLE HOME GROUP (m)—C-80
MAGNAVOX CATV SYSTEMS INC. (d)—C-81
 MARCONI COMMUNICATION SYSTEMS LTD. (m)—C-81
 MICRODYNE CORP. (m)—C-82
 MIDWEST CORP. (d)—C-82
PANASONIC INDUSTRIAL CO., New Technology Products (m)—C-84
 PENN STATE CABLE COMMUNICATIONS (r)—C-84
 PICO SATELLITE INC. (m)—C-85
 T. R. PITTS CO. (d)—C-85
 RCA, BROADCAST SYSTEMS DIVISION (d)—C-86
 RMT ENGINEERING INC. (d & r)—C-87
 S.A.L. COMMUNICATIONS INC. (d)—C-88

- SATELLITE SIGNALS INC. (d)—C-88
 STANDARD COMMUNICATIONS CORP. (m)—C-90
 TELCO ELECTRONICS INC. (d & r)—C-91
 TEMTRON ELECTRONICS (d)—C-92
 TONER CABLE EQUIPMENT INC. (d)—C-93
 WEATHER SCAN INC. (d)—C-95

Low Noise Amplifiers

- ACRODYNE INDUSTRIES INC. (d)—C-62
 ANIXTER-CANADA INC. (d)—C-64
 ANTENNA TECHNOLOGY CORP. (d)—C-64
 AUTOMATION TECHNIQUES INC. (m)—C-65
 AVANTEK INC. (m)—C-65
 BLONDER-TONGUE LABORATORIES INC (m)—C-66
CABLE SERVICES CO. INC. (d)—C-67
 CABLE TV SUPPLY CO. INC. (d)—C-67
 CHANNEL MASTER (m)—C-68
 COMSONICS INC. (d & r)—C-69
 JERRY CONN ASSOCIATES INC. (d)—C-69
 C.W.Y. ELECTRONICS (d)—C-70
 DONLEY INTERNATIONAL INC. (d)—C-72
 ELECTROHOME LTD. (m)—C-73
 GENERAL INSTRUMENT CORP., RF Systems Division (m)—C-74
 HARRIS BROADCAST MICROWAVE (m)—C-75
 HARRIS CORP., Broadcast Group (m)—C-75
 INTERNATIONAL MICROWAVE CORP. (m)—C-77
JERROLD DIVISION, GENERAL INSTRUMENT CORP. (m)—C-77
 KES INC. (d)—C-78
LINDSAY SPECIALTY PRODUCTS (d)—C-80
 LNR COMMUNICATIONS INC. (m)—C-80
M/A-COM CABLE HOME GROUP (m)—C-80

- MARCONI COMMUNICATION SYSTEMS LTD. (m)—C-81
 MEGA HERTZ SALES (d)—C-81
 MIDWEST CORP. (d)—C-82
PANASONIC INDUSTRIAL CO., New Technology Products (m)—C-84
 PENN STATE CABLE COMMUNICATIONS (r)—C-84
 PHASECOM CORP. (m)—C-84
 T. R. PITTS CO. (d)—C-85
 RCA, BROADCAST SYSTEMS DIVISION (d)—C-86
 RMT ENGINEERING INC. (r)—C-87
 S.A.L. COMMUNICATIONS INC. (d)—C-88
 SATELLITE SIGNALS INC. (d)—C-88
 STANDARD COMMUNICATIONS CORP. (m)—C-90
 TELCO ELECTRONICS INC. (d & r)—C-91
 TELEVISION TECHNOLOGY CORP. (d)—C-91
 TONER CABLE EQUIPMENT INC. (d)—C-93
 WEATHER SCAN INC. (d)—C-95

Multibeam Antennas

- AIRTRON (div. of Litton Systems Inc.) (m)—C-62
 ANIXTER-CANADA INC. (d)—C-64
 ANTENNA TECHNOLOGY CORP. (m)—C-64

ANTENNAS, TOWERS & EQUIPMENT SATELLITE EARTH STATIONS

CABLE TV SUPPLY CO. INC. (d)—C-67
 CHANNEL MASTER (m)—C-68
 COMSONICS INC. (d)—C-69
 COMTECH ANTENNA CORP. (m)—C-69
 JERRY CONN ASSOCIATES INC. (d)—C-69
 DONLEY INTERNATIONAL INC. (d)—C-72
 MARK ANTENNA PRODUCTS INC. (m)—C-81
 MEGA HERTZ SALES (d)—C-81
 MICRODYNE CORP. (m)—C-82
 PENN STATE CABLE COMMUNICATIONS (r)—C-84
 T. R. PITTS CO. (d)—C-85
 RCA, BROADCAST SYSTEMS DIVISION (d)—C-86
 SATELLITE SIGNALS INC. (d)—C-88
 STANDARD COMMUNICATIONS CORP. (m)—C-90
 TONER CABLE EQUIPMENT INC. (d)—C-93

Portable Earth Stations

ALDEN ELECTRONICS INC. (m)—C-62
 ANDREW CORP. (m)—C-63
 ANIXTER-CANADA INC. (d)—C-64
 ANTENNA TECHNOLOGY CORP. (m)—C-64
 CABLE TV SUPPLY CO. INC. (d)—C-67
 COMSONICS INC. (d)—C-69
 COMTECH ANTENNA CORP. (m)—C-69
 C.W.Y. ELECTRONICS (d)—C-70
 dB CATV SUPPLY (d)—C-70
 GENERAL TELEVISION NETWORK (d)—C-75
 MARCONI COMMUNICATION SYSTEMS LTD. (m)—C-81
 MICRODYNE CORP. (m)—C-82
 PENN STATE CABLE COMMUNICATIONS (r)—C-84
 RCA, BROADCAST SYSTEMS DIVISION (d)—C-86
 RMT ENGINEERING INC. (d)—C-87
 SATELLITE SIGNALS INC. (d)—C-88
 SHAROBIM INTERNATIONAL CO. (d)—C-88
 THOMSON LGT (m)—C-92

Preamplifiers

ANTENNA TECHNOLOGY CORP. (m)—C-64
 AVANTEK INC. (m)—C-65
 CABLE SERVICES CO. INC. (d)—C-67
 CABLE TV SUPPLY CO. INC. (d)—C-67
 COMSONICS INC. (d & r)—C-69
 C.W.Y. ELECTRONICS (d)—C-70
 DONLEY INTERNATIONAL INC. (d)—C-72
 KES INC. (d)—C-78
 MICRODYNE CORP. (m)—C-82
 MIDWEST CORP. (d)—C-82
 PENN STATE CABLE COMMUNICATIONS (r)—C-84
 PICO SATELLITE INC. (m)—C-85
 T. R. PITTS CO. (d)—C-85
 RCA, BROADCAST SYSTEMS DIVISION (d)—C-86

RMT ENGINEERING INC. (d & r)—C-87
 SATELLITE SIGNALS INC. (d)—C-88
 WEATHER SCAN INC. (d)—C-95

Receivers

ACRODYNE INDUSTRIES INC. (d)—C-62
 ANIXTER-CANADA INC. (d)—C-64
 ANTENNA TECHNOLOGY CORP. (d)—C-64
 AUTOMATION TECHNIQUES INC. (m)—C-65
 AVANTEK INC. (m)—C-65
 BLONDER-TONGUE LABORATORIES INC (m)—C-66
 CABLE SERVICES CO. INC. (d)—C-67
 CABLE TV SUPPLY CO. INC. (d)—C-67
 CHANNEL MASTER (m)—C-68
 COMSONICS INC. (d & r)—C-69
 JERRY CONN ASSOCIATES INC. (d)—C-69
 C.W.Y. ELECTRONICS (d)—C-70
 dB CATV SUPPLY (d)—C-70
 DONLEY INTERNATIONAL INC. (d)—C-72
 ELECTROHOME LTD. (m)—C-73
 GENERAL INSTRUMENT CORP., RF Systems Division (m)—C-74
 HARRIS BROADCAST MICROWAVE (m)—C-75
 HARRIS CORP., Broadcast Group (m)—C-75
 JERROLD DIVISION, GENERAL INSTRUMENT CORP. (m)—C-77
 KES INC. (d)—C-78
 LINDSAY SPECIALTY PRODUCTS (d)—C-80
 LNR COMMUNICATIONS INC. (m)—C-80
 M/A-COM CABLE HOME GROUP (m)—C-80
 MAGNAVOX CATV SYSTEMS INC. (d)—C-81
 MEGA HERTZ SALES (d)—C-81
 MICRO-SAT S/E INC. (d)—C-82
 MICRODYNE CORP. (m)—C-82
 MIDWEST COMMUNICATIONS CORP. (d)—C-82
 MIDWEST CORP. (d)—C-82
 NEXUS ENGINEERING CORP. (m)—C-83
 PANASONIC INDUSTRIAL CO., New Technology Products (m)—C-84
 PENN STATE CABLE COMMUNICATIONS (r)—C-84
 PICO SATELLITE INC. (m)—C-85
 T. R. PITTS CO. (d)—C-85
 RCA, BROADCAST SYSTEMS DIVISION (d)—C-86
 RMT ENGINEERING INC. (d & r)—C-87
 S.A.L. COMMUNICATIONS INC. (d)—C-88
 SATELLITE SIGNALS INC. (d)—C-88
 SCIENTIFIC-ATLANTA INC. (m)—C-88
 SHAROBIM INTERNATIONAL CO. (d)—C-88
 STANDARD COMMUNICATIONS CORP. (m)—C-90
 TELCO ELECTRONICS INC. (d & r)—C-91
 TELEVISION TECHNOLOGY CORP. (d)—C-91
 TELE-WIRE SUPPLY CORP. (d)—C-92

TEMTRON ELECTRONICS (d)—C-92
 TONER CABLE EQUIPMENT INC. (d)—C-93
 TRIPLE CRDWN ELECTRONICS INC. (m)—C-93
 VERSATECH CORP. (m)—C-94
 WEATHER SCAN INC. (d)—C-95
 WEGENER COMMUNICATIONS INC. (m)—C-95

Receive-Only

ANDREW CORP. (m)—C-63
 ANIXTER-CANADA INC. (d)—C-64
 ANTENNA TECHNOLOGY CORP. (m)—C-64
 ANTRONIX INC. (m)—C-64
 AVANTEK INC. (m)—C-65
 CHANNEL MASTER (m)—C-68
 COMARK COMMUNICATIONS INC. (d)—C-69
 COMSONICS INC. (d & r)—C-69
 JERRY CONN ASSOCIATES INC. (d)—C-69
 C.W.Y. ELECTRONICS (d)—C-70
 DONLEY INTERNATIONAL INC. (d)—C-72
 GENERAL INSTRUMENT CORP., RF Systems Division (m)—C-74
 HARRIS BROADCAST MICROWAVE (m)—C-75
 HARRIS CORP., Broadcast Group (m)—C-75
 JERROLD DIVISION, GENERAL INSTRUMENT CORP. (m)—C-77
 LINDSAY SPECIALTY PRODUCTS (d)—C-80
 M/A-COM CABLE HOME GROUP (m)—C-80
 MARCONI COMMUNICATION SYSTEMS LTD. (m)—C-81
 MARK ANTENNA PRODUCTS INC. (m)—C-81
 MEGA HERTZ SALES (d)—C-81
 MICRODYNE CORP. (m)—C-82
 PENN STATE CABLE COMMUNICATIONS (r)—C-84
 T. R. PITTS CO. (d)—C-85
 RCA, BROADCAST SYSTEMS DIVISION (d)—C-86
 SATELLITE SIGNALS INC. (d)—C-88
 SCIENTIFIC-ATLANTA INC. (m)—C-88
 TONER CABLE EQUIPMENT INC. (d)—C-93

Remote Control Equipment

ANDREW CORP. (m)—C-63
 ANIXTER-CANADA INC. (d)—C-64
 ANTENNA TECHNOLOGY CORP. (d)—C-64
 BESTON/McINNIS-SKINNER (m & d)—C-66
 CABLE TV SUPPLY CO. INC. (d)—C-67
 CHANNELMATIC INC. (m)—C-68
 ELECTROHOME LTD. (m)—C-73
 HARRIS CORP., Broadcast Group (m)—C-75
 LINDSAY SPECIALTY PRODUCTS (d)—C-80

LNR COMMUNICATIONS INC. (m)—C-80
M/A-COM CABLE HOME GROUP (m)—C-80
 MARCONI COMMUNICATION SYSTEMS LTD. (m)—C-81
 MICRODYNE CORP. (m)—C-82
 MOSELEY ASSOCIATES INC. (m)—C-83
PANASONIC INDUSTRIAL CO., New Technology Products (m)—C-84
 PICO SATELLITE INC. (m)—C-85
 RCA, BROADCAST SYSTEMS DIVISION (d)—C-86
 SATELLITE SIGNALS INC. (d)—C-88
 SOLL INC. (m)—C-89
 TELCO ELECTRONICS INC. (d & r)—C-91
 VERSATECH CORP. (m)—C-94

Transmit/Receive

ANDREW CORP. (m)—C-63
 ANIXTER-CANADA INC. (d)—C-64
 ANTENNA TECHNOLOGY CORP. (d)—C-64
 CABLE TV SUPPLY CO. INC. (d)—C-67
 COMTECH ANTENNA CORP. (m)—C-69
 DECIBEL PRODUCTS INC. (m)—C-70
 HARRIS BROADCAST MICROWAVE (m)—C-75
 HARRIS CORP., Broadcast Group (m)—C-75
 LNR COMMUNICATIONS INC. (m)—C-80
 MARCONI COMMUNICATION SYSTEMS LTD. (m)—C-81
 MARK ANTENNA PRODUCTS INC. (m)—C-81
 MICRODYNE CORP. (m)—C-82
 RCA, BROADCAST SYSTEMS DIVISION (d)—C-86
 SATELLITE SIGNALS INC. (d)—C-88
 SHAROBIM INTERNATIONAL CO. (d)—C-88
 TELE-WIRE SUPPLY CORP. (d)—C-92
 TIMES FIBER COMMUNICATIONS INC. (m)—C-93

Transportable

ANDREW CORP. (m)—C-63
 ANIXTER-CANADA INC. (d)—C-64
 ANTENNA TECHNOLOGY CORP. (d)—C-64
 CABLE TV SUPPLY CO. INC. (d)—C-67
 CHANNEL MASTER (m)—C-68
 COMTECH ANTENNA CORP. (m)—C-69
 JERRY CONN ASSOCIATES INC. (d)—C-69
 HARRIS BROADCAST MICROWAVE (m)—C-75
 HARRIS CORP., Broadcast Group (m)—C-75
M/A-COM MAC INC. (m)—C-81
 MARCONI COMMUNICATION SYSTEMS LTD. (m)—C-81
 MICRODYNE CORP. (m)—C-82
 MIDWEST COMMUNICATIONS CORP. (m & d)—C-82
 PICO SATELLITE INC. (m)—C-85
 RCA, BROADCAST SYSTEMS DIVISION (d)—C-86
 SATELLITE SIGNALS INC. (d)—C-88
 TONER CABLE EQUIPMENT INC. (d)—C-93

Anyone can tell you what your station is worth. We can tell you how to make it worth more.

Call Crawford Rice at (303) 321-7550.
 2930 East Third Avenue, Denver, CO 80206

TELEVISION BROKERS.
**DANIELS
 & ASSOCIATES**

BROADCAST EQUIPMENT

RF, TRANSMITTING/ RECEIVING EQUIPMENT

AM Phasing & Branching Systems

HARRIS CORP., Broadcast Group (m)—C-75
HOLZBERG INC. (d)—C-76
LINSAY SPECIALTY PRODUCTS (m)—C-80
SHIVELY LABORATORIES INC. (d)—C-89
TELE-MEASUREMENTS INC. (d)—C-91

Amplifiers

THE ABCOM CORP. (d)—C-62
BROADBAND ENGINEERING INC. (m)—C-66
BROADCAST ELECTRONICS INC. (m & d)—C-66
THE CAMERA MART INC. (d & r)—C-67
C-COR ELECTRONICS INC. (m)—C-67
CENTRAL DYNAMICS LTD. (m & r)—C-68
COMSONICS INC. (d & r)—C-69
JERRY CONN ASSOCIATES INC. (d)—C-69
CROWN INTERNATIONAL INC. (m)—C-70
dB CATV SUPPLY (d)—C-70
DECIBEL PRODUCTS INC. (m)—C-70
DYNAIR ELECTRONICS INC. (m)—C-72
ELECTRO & OPTICAL SYSTEMS LTD. (d)—C-72
ELECTRONICS MISSILES & COMMUNICATIONS INC. (m)—C-73
INTERNATIONAL MICROWAVE CORP. (m)—C-77
INTERNATIONAL NUCLEAR CORP. (m)—C-77
KES INC. (d)—C-78
LEITCH VIDEO LTD. (m)—C-79
MAGNAVOX CATV SYSTEMS INC. (m)—C-81
MARCONI COMMUNICATION SYSTEMS LTD. (m)—C-81
MICRO-SAT S/E INC. (d)—C-82
RCA, BROADCAST SYSTEMS DIVISION (d)—C-86
TELE-MEASUREMENTS INC. (d)—C-91
TELE-WIRE SUPPLY CORP. (d)—C-92
TEPCO CORP. (m)—C-92
TEXSCAN CORPORATION (m)—C-92
TOWNSEND ASSOCIATES INC. (m)—C-93
UTAH SCIENTIFIC INC. (m)—C-94

• clamping/equalizing

CENTRAL DYNAMICS LTD. (m & r)—C-68
OI-TECH INC. (m)—C-70
DYNAIR ELECTRONICS INC. (m)—C-72
HOLZBERG INC. (d)—C-76
INTERNATIONAL NUCLEAR CORP. (m)—C-77
LEITCH VIDEO LTD. (m)—C-79
TELEMET (m)—C-91

• distribution

BLONDER-TONGUE LABORATORIES INC (m)—C-66
BROADCAST ELECTRONICS INC. (m)—C-66
C-COR ELECTRONICS INC. (m)—C-67
CENTRAL DYNAMICS LTD. (m & r)—C-68
JERRY CONN ASSOCIATES INC. (d)—C-69
DYNAIR ELECTRONICS INC. (m)—C-72
GENERAL INSTRUMENT CORP., RF Systems Division (m)—C-74
HOLZBERG INC. (d)—C-76
INTERNATIONAL NUCLEAR CORP. (m)—C-77
KES INC. (d)—C-78
LEITCH VIDEO LTD. (m)—C-79
MAGNAVOX CATV SYSTEMS INC. (m)—C-81
MARCONI COMMUNICATION SYSTEMS LTD. (m)—C-81
MARTI ELECTRONICS INC. (m & d)—C-81
RMS ELECTRONICS INC./CATV DIVISION (m)—C-87
TELEMET (m)—C-91
TELEVISION EQUIPMENT ASSOC. INC. (m)—C-91
UTAH SCIENTIFIC INC. (m)—C-94

• line drive

CENTRAL DYNAMICS LTD. (m & r)—C-68
HOLZBERG INC. (d)—C-76
INTERNATIONAL NUCLEAR CORP. (m)—C-77
MARTI ELECTRONICS INC. (m & d)—C-81

• pulse distribution

CENTRAL DYNAMICS LTD. (m & r)—C-68
OI-TECH INC. (m)—C-70
DYNAIR ELECTRONICS INC. (m)—C-72
ELECTRO & OPTICAL SYSTEMS LTD. (d)—C-72
HOLZBERG INC. (d)—C-76
LEITCH VIDEO LTD. (m)—C-79
TELEMET (m)—C-91
TELEVISION EQUIPMENT ASSOC. INC. (m)—C-91

• RF-peak limiting

THOMSON-CSF BROADCAST INC. (m)—C-92

• RF-power

BROADCAST ELECTRONICS INC. (d)—C-66
CATEL TELECOMMUNICATIONS (m)—C-67
C-COR ELECTRONICS INC. (m)—C-67
COMARK COMMUNICATIONS INC. (m)—C-69
ELECTRO & OPTICAL SYSTEMS LTD. (d)—C-72
ELECTRONICS MISSILES & COMMUNICATIONS INC. (m)—C-73
INTERNATIONAL MICROWAVE CORP. (m)—C-77
MOSELEY ASSOCIATES INC. (m)—C-83

NEXUS ENGINEERING CORP. (m)—C-83
RODELCO ELECTRONICS CORP. (m)—C-87
TEPCO CORP. (m)—C-92
TOWNSEND ASSOCIATES INC. (m)—C-93

• video/audio distribution

ROBERT BOSCH CORP., Video Equipment Div. (m)—C-66
C-COR ELECTRONICS INC. (m)—C-67
CROWN INTERNATIONAL INC. (m)—C-70
DELCOM CORP. (d)—C-70
OI-TECH INC. (m)—C-70
DYNAIR ELECTRONICS INC. (m)—C-72
ELECTRO & OPTICAL SYSTEMS LTD. (d)—C-72
GENERAL OPTONICS CORP. (m)—C-74
HOLZBERG INC. (d)—C-76
INTERNATIONAL NUCLEAR CORP. (m)—C-77
LEITCH VIDEO LTD. (m)—C-79
QUALITY VIDEO SUPPLY CORP. (d)—C-86
TELEMET (m)—C-91
TELEVISION EQUIPMENT ASSOC. INC. (m)—C-91
THOMSON-CSF BROADCAST INC. (m)—C-92
UTAH SCIENTIFIC INC. (m)—C-94
VERSATECH CORP. (m)—C-94

Bridger Stations

C-COR ELECTRONICS INC. (m)—C-67
JERRY CONN ASSOCIATES INC. (d)—C-69
MAGNAVOX CATV SYSTEMS INC. (m)—C-81
T. R. PITTS CO. (d)—C-85
TELE-MEASUREMENTS INC. (d)—C-91
WILKINSON ELECTRONICS INC. (m)—C-95

Buzz Tone Eliminators

TELE-MEASUREMENTS INC. (d)—C-91

Coaxial Cable

ADAPT COMMUNICATION SUPPLY CO. INC. (d)—C-62
ANDREW CORP. (m)—C-63
CABLE SERVICES CO. INC. (d)—C-67
CABLE TV SUPPLY CO. INC. (d)—C-67
CABLEWAVE SYSTEMS INC. (m)—C-67
CAPSCAN CABLE CO. (m)—C-67
CAROL CABLE CO./COLUMBIA ELECTRONIC DIV. (m)—C-67
CHANNEL MASTER (m)—C-68
COMARK COMMUNICATIONS INC. (m)—C-69
COMM-WEST (d)—C-69
COMSONICS INC. (d)—C-69
JERRY CONN ASSOCIATES INC. (d)—C-69
dB CATV SUPPLY (d)—C-70
DECIBEL PRODUCTS INC. (m)—C-70
DELCOM CORP. (d)—C-70
G. C. ELECTRONICS CO. (m)—C-74
GENERAL INSTRUMENT CORP., RF Systems Division (m)—C-74

HARRIS CORP., Broadcast Group (d)—C-75
HOLZBERG INC. (d)—C-76
KEYSTONE ELECTRONICS CORP. (d)—C-78
LEBLANC & DICK COMMUNICATIONS INC. (d)—C-79
MAGNAVOX CATV SYSTEMS INC. (d)—C-81
MARCONI COMMUNICATION SYSTEMS LTD. (m)—C-81
MARK ANTENNA PRODUCTS INC. (d)—C-81
MARTI ELECTRONICS INC. (d)—C-81
MEGA HERTZ SALES (d)—C-81
MICRO-SAT S/E INC. (d)—C-82
MIDWEST COMMUNICATIONS CORP. (d)—C-82
MOHAWK WIRE & CABLE CORP. (m)—C-83
QUALITY VIDEO SUPPLY CORP. (d)—C-86
RCA, BROADCAST SYSTEMS DIVISION (d)—C-86
RMS ELECTRONICS INC./CATV DIVISION (d)—C-87
SCALA ELECTRONIC CORP. (d)—C-88
SHIVELY LABORATORIES INC. (m & d)—C-89
STEVENS TOWER CO. INC. (d & r)—C-90
TECHNI-TOOL INC. (d)—C-91
TELE-MEASUREMENTS INC. (d)—C-91
TELEVISION TECHNOLOGY CORP. (d)—C-91
TEMTRON ELECTRONICS (d)—C-92
TEPCO CORP. (d)—C-92
TIMES FIBER COMMUNICATIONS INC. (m)—C-93
TROMPETER ELECTRONICS INC. (m)—C-93
WILKINSON ELECTRONICS INC. (d)—C-95

Coils, RF

COIL AMERICAN TECHNOLOGY CO. (m)—C-69
COMSONICS INC. (d)—C-69
KEYSTONE ELECTRONICS CORP. (m)—C-78
TELE-MEASUREMENTS INC. (d)—C-91

Communications Systems

THE ABCOM CORP. (d)—C-62
ANDREW CORP. (m)—C-63
DECIBEL PRODUCTS INC. (m)—C-70
HARRIS CORP., Broadcast Group (m)—C-75
HOLZBERG INC. (d)—C-76
INTERAND CORP. (m)—C-77
INTERNATIONAL MICROWAVE CORP. (m)—C-77
LAKE SYSTEMS CORP. (d)—C-79
LIGHTING ELECTRIC OF PENNSYLVANIA INC. (r)—C-79
LORAL TERRACOM (m)—C-80
M/A-COM MAC INC. (m)—C-81
MARTI ELECTRONICS INC. (m & d)—C-81
MIDWEST COMMUNICATIONS CORP. (d)—C-82
NURAD INC. (m)—C-84

BROADCAST EQUIPMENT RF, TRANSMITTING/RECEIVING EQUIPMENT

ROHN (m)—C-87
SWAGER COMMUNICATIONS INC. (m & d & r)—C-90
TELE-MEASUREMENTS INC. (d)—C-91
TELEMET (m)—C-91
TELEVISION EQUIPMENT ASSOC. INC. (m)—C-91
TELE-WIRE SUPPLY CORP. (d)—C-92
TEXSCAN CORPORATION (m)—C-92
WALTON TOWERS INC. (r)—C-94

• microwave

ANDREW CORP. (m)—C-63
CHANNEL MASTER (m)—C-68
COMARK COMMUNICATIONS INC. (d)—C-69
HARRIS BROADCAST MICROWAVE (m)—C-75
INTERNATIONAL MICROWAVE CORP. (m)—C-77
LEBLANC & DICK COMMUNICATIONS INC. (d)—C-79
LIGHTING ELECTRIC OF PENNSYLVANIA INC. (r)—C-79
LORAL TERRACOM (m)—C-80
M/A-COM MAC INC. (m)—C-81
MARTI ELECTRONICS INC. (m & d)—C-81
MICRO COMMUNICATIONS INC. (m)—C-82
NURAD INC. (m)—C-84
SWAGER COMMUNICATIONS INC. (m & d & r)—C-90
TIME AND FREQUENCY TECHNOLOGY INC. (m)—C-93
WALTON TOWERS INC. (r)—C-94
WEGENER COMMUNICATIONS INC. (m)—C-95

• multiplex

ARTEL COMMUNICATIONS CORP. (m)—C-65
CATEL TELECOMMUNICATIONS (m)—C-67
HARRIS BROADCAST MICROWAVE (m)—C-75
INTERNATIONAL MICROWAVE CORP. (m)—C-77
LORAL TERRACOM (m)—C-80
M/A-COM MAC INC. (m)—C-81
MICRO COMMUNICATIONS INC. (m)—C-82
NURAD INC. (m)—C-84
TIME AND FREQUENCY TECHNOLOGY INC. (m)—C-93

• STL

ANDREW CORP. (m)—C-63
ARTEL COMMUNICATIONS CORP. (m)—C-65
CATEL TELECOMMUNICATIONS (m)—C-67
COMARK COMMUNICATIONS INC. (d)—C-69
COMM-WEST (d)—C-69
HARRIS BROADCAST MICROWAVE (m)—C-75
INTERNATIONAL MICROWAVE CORP. (m)—C-77
M/A-COM MAC INC. (m)—C-81
MARTI ELECTRONICS INC. (m & d)—C-81
MOSELEY ASSOCIATES INC. (m)—C-83
NURAD INC. (m)—C-84
TELEMET (m)—C-91
TIME AND FREQUENCY TECHNOLOGY INC. (m)—C-93
WILKINSON ELECTRONICS INC. (d)—C-95

• TSL

ANDREW CORP. (m)—C-63
ARTEL COMMUNICATIONS CORP. (m)—C-65
COMARK COMMUNICATIONS INC. (d)—C-69
COMM-WEST (d)—C-69

HARRIS BROADCAST MICROWAVE (m)—C-75
INTERNATIONAL MICROWAVE CORP. (m)—C-77
M/A-COM MAC INC. (m)—C-81
MARTI ELECTRONICS INC. (m & d)—C-81
MOSELEY ASSOCIATES INC. (m)—C-83
TIME AND FREQUENCY TECHNOLOGY INC. (m)—C-93
WILKINSON ELECTRONICS INC. (d)—C-95

Connectors

ADAPT COMMUNICATION SUPPLY CO. INC. (d)—C-62
ANDREW CORP. (m)—C-63
ANIXTER-CANADA INC. (d)—C-64
AVA ELECTRONICS CORP. (m)—C-65
BIRD ELECTRONIC CORP. (m)—C-66
CABLE TV SUPPLY CO. INC. (d)—C-67
CABLEWAVE SYSTEMS INC. (m)—C-67
COMM-WEST (d)—C-69
JERRY CONN ASSOCIATES INC. (d)—C-69
dB CATV SUPPLY (d)—C-70
DECIBEL PRODUCTS INC. (m)—C-70
G. C. ELECTRONICS CO. (m)—C-74
GENERAL INSTRUMENT CORP., RF Systems Division (m)—C-74
GILBERT ENGINEERING CO. INC. (m)—C-75
HOLZBERG INC. (d)—C-76
INTERNATIONAL MICROWAVE CORP. (m)—C-77
KES INC. (d)—C-78
LEMO USA INC. (m & d)—C-79
LRC ELECTRONICS INC. (m)—C-80
MAGNAVOX CATV SYSTEMS INC. (d)—C-81
MICRO COMMUNICATIONS INC. (m)—C-82
MICRO-SAT S/E INC. (d)—C-82
MIDWEST COMMUNICATIONS CORP. (d)—C-82
PICO SATELLITE INC. (m)—C-85
T. R. PITTS CO. (d)—C-85
PYRAMID INDUSTRIES INC. (m)—C-86
QUALITY VIDEO SUPPLY CORP. (m & d)—C-86
RMS ELECTRONICS INC./CATV DIVISION (m)—C-87
SCALA ELECTRONIC CORP. (d)—C-88
SHIVELY LABORATORIES INC. (m)—C-89
TELE-MEASUREMENTS INC. (d)—C-91
TROMPETER ELECTRONICS INC. (m)—C-93

Earth Terminals

ANDREW CORP. (m)—C-63
AVANTEK INC. (m)—C-65
CABLE SERVICES CO. INC. (d)—C-67
CABLE TV SUPPLY CO. INC. (d)—C-67
COMSONICS INC. (d)—C-69
JERRY CONN ASSOCIATES INC. (d)—C-69
DONLEY INTERNATIONAL INC. (d)—C-72
ELECTROHOME LTD. (m)—C-73
HARRIS CORP., Broadcast Group (m)—C-75
HOLZBERG INC. (d)—C-76
M/A-COM MAC INC. (m)—C-81
MEGA HERTZ SALES (d)—C-81
MICRODYNE CORP. (m)—C-82
MIDWEST COMMUNICATIONS CORP. (d)—C-82
TELEVISION TECHNOLOGY CORP. (d)—C-91
TELE-WIRE SUPPLY CORP. (d)—C-92

• receive only

ANDREW CORP. (m)—C-63
AVANTEK INC. (m)—C-65
CABLE SERVICES CO. INC. (d)—C-67
COMARK COMMUNICATIONS INC. (d)—C-69
COMSONICS INC. (d)—C-69
JERRY CONN ASSOCIATES INC. (d)—C-69
DECIBEL PRODUCTS INC. (m)—C-70

DONLEY INTERNATIONAL INC. (d)—C-72
ELECTROHOME LTD. (m)—C-73
GENERAL INSTRUMENT CORP., RF Systems Division (m)—C-74
LINDSAY SPECIALTY PRODUCTS (m)—C-80
M/A-COM MAC INC. (m)—C-81
MEGA HERTZ SALES (d)—C-81
MICRODYNE CORP. (m)—C-82
T. R. PITTS CO. (d)—C-85
TELEVISION TECHNOLOGY CORP. (d)—C-91
TOWNSEND ASSOCIATES INC. (d)—C-93

• receive/transmit

ANDREW CORP. (m)—C-63
DECIBEL PRODUCTS INC. (m)—C-70
M/A-COM MAC INC. (m)—C-81
MICRODYNE CORP. (m)—C-82
TELESCRIPT INDUSTRIES CORP. (m)—C-91

FM Processors-FM Sub-Carrier Converters

CABLE SERVICES CO. INC. (d & r)—C-67
CABLE TV SUPPLY CO. INC. (d)—C-67
CATEL TELECOMMUNICATIONS (m)—C-67
COMM-WEST (d)—C-69
COMSONICS INC. (d)—C-69
JERRY CONN ASSOCIATES INC. (d)—C-69
HARRIS CORP., Broadcast Group (m)—C-75
HOLZBERG INC. (d)—C-76
INTERNATIONAL MICROWAVE CORP. (m)—C-77
MAGNAVOX CATV SYSTEMS INC. (d)—C-81
MODULATION SCIENCES INC. (m)—C-83
T. R. PITTS CO. (d)—C-85
SYNCHRONOUS COMMUNICATIONS INC. (m)—C-90
TRIPLE CROWN ELECTRONICS INC. (m)—C-93
WEGENER COMMUNICATIONS INC. (m)—C-95
WILKINSON ELECTRONICS INC. (d)—C-95

Fiber Optic Fators

ARTEL COMMUNICATIONS CORP. (m)—C-65
CATEL TELECOMMUNICATIONS (m)—C-67
ELECTRO & OPTICAL SYSTEMS LTD. (d)—C-72
HOLZBERG INC. (d)—C-76
QUALITY VIDEO SUPPLY CORP. (d)—C-86
TELEMET (m)—C-91

Filters-Band Pass

AIRTRON (div. of Litton Systems Inc.) (m)—C-62
BIRD ELECTRONIC CORP. (m)—C-66
CABLE SERVICES CO. INC. (d & r)—C-67
CABLE TV SUPPLY CO. INC. (d)—C-67
CATEL TELECOMMUNICATIONS (m)—C-67
COMSONICS INC. (d)—C-69
dB CATV SUPPLY (d)—C-70
DECIBEL PRODUCTS INC. (m)—C-70
EAGLE COMTRONICS INC. (m)—C-72
KEYSTONE ELECTRONICS CORP. (m & r)—C-78
LINDSAY SPECIALTY PRODUCTS (m)—C-80
MEGA HERTZ SALES (d)—C-81
MICRO COMMUNICATIONS INC. (m)—C-82
SATELLITE SIGNALS INC. (d)—C-88
SHIVELY LABORATORIES INC. (m)—C-89
TELEVISION EQUIPMENT ASSOC. INC. (m)—C-91
TEXSCAN CORPORATION (m)—C-92
WIDE BAND ENGINEERING CO. (m)—C-95

Gaskets

AIRTRON (div. of Litton Systems Inc.) (m)—C-62
ANDREW CORP. (m)—C-63
COMSONICS INC. (r)—C-69
PICO SATELLITE INC. (d)—C-85

• RF

AIRTRON (div. of Litton Systems Inc.) (m)—C-62
ANDREW CORP. (m)—C-63
MICRO COMMUNICATIONS INC. (m)—C-82

• waveguide

AIRTRON (div. of Litton Systems Inc.) (m)—C-62
ANDREW CORP. (m)—C-63
MICRO COMMUNICATIONS INC. (m)—C-82

Generators-SCA

BROADCAST ELECTRONICS INC. (m)—C-66
CABLE TV SUPPLY CO. INC. (d)—C-67
COMM-WEST (d)—C-69
COMSONICS INC. (r)—C-69
HARRIS CORP., Broadcast Group (m)—C-75
HOLZBERG INC. (d)—C-76
MARTI ELECTRONICS INC. (m & d)—C-81
MODULATION SCIENCES INC. (m)—C-83
MOSELEY ASSOCIATES INC. (m)—C-83
TIME AND FREQUENCY TECHNOLOGY INC. (m)—C-93
WILKINSON ELECTRONICS INC. (m)—C-95

Load Resistors, Coaxial

BIRD ELECTRONIC CORP. (m)—C-66
DECIBEL PRODUCTS INC. (m)—C-70
GILBERT ENGINEERING CO. INC. (m)—C-75
MAGNAVOX CATV SYSTEMS INC. (d)—C-81

Multiplexers

AIRTRON (div. of Litton Systems Inc.) (m)—C-62
ARTEL COMMUNICATIONS CORP. (m)—C-65
BLONDER-TONGUE LABORATORIES INC. (m)—C-66
THE CAMERA MART INC. (d & r)—C-67
ELECTRO & OPTICAL SYSTEMS LTD. (d)—C-72
HARRIS CORP., Broadcast Group (m)—C-75
LORAL TERRACOM (m)—C-80
MAGNAVOX CATV SYSTEMS INC. (d)—C-81
MICRO COMMUNICATIONS INC. (m)—C-82
MIDWEST COMMUNICATIONS CORP. (d)—C-82
NEC AMERICA INC./Broadcast Equipment Div. (m)—C-83
TELE-MEASUREMENTS INC. (d)—C-91

RF Power Equipment

COMARK COMMUNICATIONS INC. (m)—C-69
ELECTRO & OPTICAL SYSTEMS LTD. (d)—C-72
HARRIS CORP., Broadcast Group (m)—C-75
HOLZBERG INC. (d)—C-76
MARCONI COMMUNICATION SYSTEMS LTD. (m)—C-81
MICRO COMMUNICATIONS INC. (m)—C-82
T. R. PITTS CO. (d)—C-85

TV & Cable Factbook No. 54

TELE-WIRE SUPPLY CORP. (d)—C-92
 TEMTRON ELECTRONICS (d)—C-92
 WILKINSON ELECTRONICS INC. (m)—C-95

• AM exciters

COMARK COMMUNICATIONS INC. (d)—C-69
 MARCONI COMMUNICATION SYSTEMS LTD. (m)—C-81

• AM stereo exciters

BROADCAST ELECTRONICS INC. (m)—C-66
 COMARK COMMUNICATIONS INC. (d)—C-69
 COMM-WEST (d)—C-69
 DELTA ELECTRONICS INC. (m)—C-70
 KAHN COMMUNICATIONS INC. (m)—C-78
 MARCONI COMMUNICATION SYSTEMS LTD. (m)—C-81
 TIME AND FREQUENCY TECHNOLOGY INC. (m)—C-93
 WILKINSON ELECTRONICS INC. (d)—C-95

• attenuators

ADAPT COMMUNICATION SUPPLY CO. INC. (d)—C-62
 AVA ELECTRONICS CORP. (m)—C-65
 BIRD ELECTRONIC CORP. (m)—C-66
 THE CAMERA MART INC. (d & r)—C-67
 CHANNEL MASTER (m)—C-68
 COMARK COMMUNICATIONS INC. (m)—C-69
 dB CATV SUPPLY (d)—C-70
 HEWLETT-PACKARD CO. (m)—C-76
 KAY ELEMETRICS CORP. (m)—C-78
 MICRO-SAT S/E INC. (d)—C-82
 RMS ELECTRONICS INC./CATV DIVISION (m)—C-87
 TEMTRON ELECTRONICS (d)—C-92

• converters

EAGLE COMTRONICS INC. (m)—C-72
 HEWLETT-PACKARD CO. (m)—C-76
 MICRO-SAT S/E INC. (d)—C-82

• duplexers

AIRTRON (div. of Litton Systems Inc.) (m)—C-62
 COMARK COMMUNICATIONS INC. (m)—C-69
 LEBLANC & DICK COMMUNICATIONS INC. (d)—C-79
 MARCONI COMMUNICATION SYSTEMS LTD. (m)—C-81
 MICRO COMMUNICATIONS INC. (m)—C-82
 TOWNSEND ASSOCIATES INC. (d)—C-93

• filters

AIRTRON (div. of Litton Systems Inc.) (m)—C-62
 BIRD ELECTRONIC CORP. (m)—C-66
 COMARK COMMUNICATIONS INC. (m)—C-69
 DECIBEL PRODUCTS INC. (m)—C-70
 LEBLANC & DICK COMMUNICATIONS INC. (m)—C-79
 MICRO COMMUNICATIONS INC. (m)—C-82
 RMS ELECTRONICS INC./CATV DIVISION (m)—C-87
 SOLA ELECTRIC (m)—C-89
 TOWNSEND ASSOCIATES INC. (d)—C-93

• FM exciters

BROADCAST ELECTRONICS INC. (m)—C-66
 COMARK COMMUNICATIONS INC. (d)—C-69
 COMM-WEST (d)—C-69

LARCAN COMMUNICATIONS EQUIPMENT INC. (m)—C-79
 LNR COMMUNICATIONS INC. (m)—C-80
 MARCONI COMMUNICATION SYSTEMS LTD. (m)—C-81
 MARTI ELECTRONICS INC. (m & d)—C-81
 NEC AMERICA INC./Broadcast Equipment Div. (m)—C-83
 WILKINSON ELECTRONICS INC. (m)—C-95

• loads

AIRTRON (div. of Litton Systems Inc.) (m)—C-62
 BIRD ELECTRONIC CORP. (m)—C-65
 COMARK COMMUNICATIONS INC. (d)—C-69
 DECIBEL PRODUCTS INC. (m)—C-70
 MICRO COMMUNICATIONS INC. (m)—C-82
 SHIVELY LABORATORIES INC. (m)—C-89

• modulators

THE ABCOM CORP. (d)—C-62
 BLONDER-TONGUE LABORATORIES INC (m)—C-66
 CATEL TELECOMMUNICATIONS (m)—C-67
 CHANNEL MASTER (m)—C-68
 COMARK COMMUNICATIONS INC. (m)—C-69
 dB CATV SUPPLY (d)—C-70
 G. C. ELECTRONICS CO. (m)—C-74
 PICO SATELLITE INC. (m)—C-85

• phasing networks

COMARK COMMUNICATIONS INC. (m)—C-69
 ELECTRO & OPTICAL SYSTEMS LTD. (d)—C-72

• power dividers

AIRTRON (div. of Litton Systems Inc.) (m)—C-62
 COMARK COMMUNICATIONS INC. (m)—C-69
 GENERAL INSTRUMENT CORP., RF Systems Division (m)—C-74
 LEBLANC & DICK COMMUNICATIONS INC. (m & d)—C-79
 MICRO COMMUNICATIONS INC. (m)—C-82
 PICO SATELLITE INC. (m)—C-85
 RMS ELECTRONICS INC./CATV DIVISION (m)—C-87
 SCALA ELECTRONIC CORP. (m)—C-88
 SHIVELY LABORATORIES INC. (m)—C-89
 TOWNSEND ASSOCIATES INC. (d)—C-93

• power tubes

THE ABCOM CORP. (d)—C-62
 CECO COMMUNICATIONS INC. (d)—C-68
 COMARK COMMUNICATIONS INC. (d)—C-69
 COMM-WEST (d)—C-69
 EEV CANADA LTD. (m)—C-72
 EEV INC. (m)—C-72
 ELECTRO & OPTICAL SYSTEMS LTD. (d)—C-72
 FREELAND PRODUCTS INC. (r)—C-74
 LARCAN COMMUNICATIONS EQUIPMENT INC. (d)—C-79
 RICHARDSON ELECTRONICS LTD. (m & d)—C-87

• program subcarriers

TIME AND FREQUENCY TECHNOLOGY INC. (m)—C-93

• stereo generators

BROADCAST ELECTRONICS INC. (m)—C-66

TV TRANSMITTING ANTENNAS UHF VHF MDS ITFS

We make them smarter

BOGNER

401 Railroad Avenue
 Westbury, NY 11590
 (516) 997-7800

CATEL TELECOMMUNICATIONS (m)—C-67
 COMARK COMMUNICATIONS INC. (d)—C-69
 COMM-WEST (d)—C-69
 MAGNAVOX CATV SYSTEMS INC. (d)—C-81
 MICRO COMMUNICATIONS INC. (m)—C-82
 MOSELEY ASSOCIATES INC. (m)—C-83
 ORBAN ASSOCIATES INC. (m)—C-84
 WILKINSON ELECTRONICS INC. (m)—C-95

• switches

BIRD ELECTRONIC CORP. (m)—C-66
 COMARK COMMUNICATIONS INC. (m)—C-69
 DOW-KEY MICROWAVE CORP. (m)—C-72
 KAY ELEMETRICS CORP. (m)—C-78
 MARCONI COMMUNICATION SYSTEMS LTD. (m)—C-81
 MICRO COMMUNICATIONS INC. (m)—C-82
 RMS ELECTRONICS INC./CATV DIVISION (m)—C-87
 SHIVELY LABORATORIES INC. (m & d)—C-89
 SOLL INC. (d)—C-89

• TV exciters

BROADCAST ELECTRONICS INC. (m)—C-66
 CATEL TELECOMMUNICATIONS (m)—C-67
 COMARK COMMUNICATIONS INC. (m)—C-69
 INFORMATION TRANSMISSION SYSTEMS CORP. (m)—C-77
 LARCAN COMMUNICATIONS EQUIPMENT INC. (m)—C-79
 MARCONI COMMUNICATION SYSTEMS LTD. (m)—C-81
 NEC AMERICA INC./Broadcast Equipment Div. (m)—C-83
 TOWNSEND ASSOCIATES INC. (m)—C-93

Receivers

COMSONICS INC. (r)—C-69
 HOLZBERG INC. (d)—C-76
 M/A-COM MAC INC. (m)—C-81
 NURAD INC. (m)—C-84
 T. R. PITTS CO. (d)—C-85
 SYNCHRONOUS COMMUNICATIONS INC. (m)—C-90
 TELE-WIRE SUPPLY CORP. (d)—C-92

• EBS

GORMAN-REDLICH MANUFACTURING CO. (m)—C-75
 INTERNATIONAL MICROWAVE CORP. (m)—C-77
 INTERNATIONAL NUCLEAR CORP. (m)—C-77
 TIME AND FREQUENCY TECHNOLOGY INC. (m)—C-93

• FM

BROADCAST ELECTRONICS INC. (m)—C-66

CATEL TELECOMMUNICATIONS (m)—C-67
 INTERNATIONAL MICROWAVE CORP. (m)—C-77
 M/A-COM MAC INC. (m)—C-81
 MARTI ELECTRONICS INC. (m & d)—C-81
 T. R. PITTS CO. (d)—C-85
 SYNCHRONOUS COMMUNICATIONS INC. (m)—C-90

• receiver/generators

BROADCAST ELECTRONICS INC. (m)—C-66

• SCA

BELAR ELECTRONICS LABORATORY INC. (m)—C-65
 BROADCAST ELECTRONICS INC. (m)—C-66
 MARTI ELECTRONICS INC. (m & d)—C-81
 MODULATION SCIENCES INC. (m)—C-83
 TIME AND FREQUENCY TECHNOLOGY INC. (m)—C-93
 WILKINSON ELECTRONICS INC. (m)—C-95

• STL

BROADCAST ELECTRONICS INC. (d)—C-66
 CATEL TELECOMMUNICATIONS (m)—C-67
 COMM-WEST (d)—C-69
 INTERNATIONAL MICROWAVE CORP. (m)—C-77
 M/A-COM MAC INC. (m)—C-81
 MARTI ELECTRONICS INC. (m & d)—C-81
 MODULATION SCIENCES INC. (m)—C-83
 MOSELEY ASSOCIATES INC. (m)—C-83
 NURAD INC. (m)—C-84
 TIME AND FREQUENCY TECHNOLOGY INC. (m)—C-93
 WILKINSON ELECTRONICS INC. (d)—C-95

• TSL

COMM-WEST (d)—C-69
 INTERNATIONAL MICROWAVE CORP. (m)—C-77
 M/A-COM MAC INC. (m)—C-81
 MARTI ELECTRONICS INC. (m & d)—C-81
 MOSELEY ASSOCIATES INC. (m)—C-83
 WILKINSON ELECTRONICS INC. (d)—C-95

• weather, VHF

CATEL TELECOMMUNICATIONS (m)—C-67
 GORMAN-REDLICH MANUFACTURING CO. (m)—C-75
 T. R. PITTS CO. (d)—C-85

Regulators, Voltage

ALPHA TECHNOLOGIES INC. (m)—C-63
 COMARK COMMUNICATIONS INC. (d)—C-69
 COMSONICS INC. (r)—C-69
 LEA INC. (m)—C-79
 SOLA ELECTRIC (m)—C-89
 TEMTRON ELECTRONICS (d)—C-92

STV Systems

BLONDER-TONGUE LABORATORIES INC (m)—C-66

Slow Scan Transmitters, Receivers

INTERAND CORP. (m)—C-77
 NEC AMERICA INC./Broadcast Equipment Div. (m)—C-83

Surge Protectors

COMM-WEST (d)—C-69
 COMSONICS INC. (m & r)—C-69
 EEV CANADA LTD. (m)—C-72
 EEV INC. (m)—C-72
 GENEVA GROUP OF COS. INC. (m)—C-75
 IGM COMMUNICATIONS (d)—C-76
 RMS ELECTRONICS INC./CATV DIVISION (m)—C-87

Transformers

COIL AMERICAN TECHNOLOGY CO. (m)—C-69
 COMARK COMMUNICATIONS INC. (d)—C-69
 COMSONICS INC. (r)—C-69
 LECTRO PRODUCTS (m)—C-79

• RF sampling

COMM-WEST (d)—C-69
 VIDEO AIDS OF COLORADO (m)—C-94

• toroidal current

COMM-WEST (d)—C-69
 DELTA ELECTRONICS INC. (m)—C-70

Translators

THE ABCOM CORP. (d)—C-62
 COMM-WEST (d)—C-69
 ELECTRONICS MISSILES & COMMUNICATIONS INC. (m)—C-73
 INFORMATION TRANSMISSION SYSTEMS CORP. (m)—C-77
 LARCAN COMMUNICATIONS EQUIPMENT INC. (m)—C-79
 NEXUS ENGINEERING CORP. (m)—C-83
 SHAROUBIM INTERNATIONAL CO. (d)—C-88
 TELEVISION TECHNOLOGY CORP. (m)—C-91
 TELE-WIRE SUPPLY CORP. (d)—C-92
 TEPCO CORP. (m)—C-92
 THOMSON LGT (m)—C-92
 TOWNSEND ASSOCIATES INC. (m)—C-93

• UHF

THE ABCOM CORP. (d)—C-62
 COMM-WEST (d)—C-69
 ELECTRONICS MISSILES & COMMUNICATIONS INC. (m)—C-73
 INFORMATION TRANSMISSION SYSTEMS CORP. (m)—C-77
 LARCAN COMMUNICATIONS EQUIPMENT INC. (m)—C-79
 NEXUS ENGINEERING CORP. (m)—C-83
 SHAROUBIM INTERNATIONAL CO. (d)—C-88
 TELEVISION TECHNOLOGY CORP. (m)—C-91
 TEPCO CORP. (m)—C-92
 THOMSON LGT (m)—C-92
 TOWNSEND ASSOCIATES INC. (m)—C-93

• VHF

THE ABCOM CORP. (d)—C-62
 COMM-WEST (d)—C-69
 ELECTRONICS MISSILES & COMMUNICATIONS INC. (m)—C-73
 INFORMATION TRANSMISSION SYSTEMS CORP. (m)—C-77
 LARCAN COMMUNICATIONS EQUIPMENT INC. (m)—C-79

NEXUS ENGINEERING CORP. (m)—C-83
 SHAROUBIM INTERNATIONAL CO. (d)—C-88
 SYNCHRONOUS COMMUNICATIONS INC. (m)—C-90
 TELEVISION TECHNOLOGY CORP. (m)—C-91
 TEPCO CORP. (m)—C-92
 THOMSON LGT (m)—C-92
 TOWNSEND ASSOCIATES INC. (m)—C-93

Waveguides

AIRTRON (div. of Litton Systems Inc.) (m)—C-62
 ANDREW CORP. (m)—C-63
 ANIXTER-CANADA INC. (d)—C-64
 CABLEWAVE SYSTEMS INC. (m)—C-67
 COMARK COMMUNICATIONS INC. (m)—C-69
 COMM-WEST (d)—C-69
 HARRIS BROADCAST MICROWAVE (m)—C-75
 HARRIS CORP., Broadcast Group (m)—C-75
 M/A-COM MAC INC. (m)—C-81
 MICRO COMMUNICATIONS INC. (m)—C-82
 MIDWEST COMMUNICATIONS CORP. (d)—C-82
 PYE TVT LTD. (m)—C-86
 RCA, BROADCAST SYSTEMS DIVISION (d)—C-86
 TEPCO CORP. (d)—C-92
 TOWNSEND ASSOCIATES INC. (d)—C-93

• circular

AIRTRON (div. of Litton Systems Inc.) (m)—C-62
 ANDREW CORP. (m)—C-63
 HARRIS BROADCAST MICROWAVE (m)—C-75
 LEBLANC & DICK COMMUNICATIONS INC. (d)—C-79
 M/A-COM MAC INC. (m)—C-81
 MICRO COMMUNICATIONS INC. (m)—C-82
 TEPCO CORP. (d)—C-92
 TOWNSEND ASSOCIATES INC. (d)—C-93

• elliptical

ANDREW CORP. (m)—C-63
 CABLEWAVE SYSTEMS INC. (m)—C-67
 COMARK COMMUNICATIONS INC. (m)—C-69
 HARRIS BROADCAST MICROWAVE (m)—C-75
 LEBLANC & DICK COMMUNICATIONS INC. (d)—C-79
 M/A-COM MAC INC. (m)—C-81
 TEPCO CORP. (d)—C-92

• rectangular

AIRTRON (div. of Litton Systems Inc.) (m)—C-62
 ANDREW CORP. (m)—C-63
 COMARK COMMUNICATIONS INC. (m)—C-69
 HARRIS BROADCAST MICROWAVE (m)—C-75
 LEBLANC & DICK COMMUNICATIONS INC. (d)—C-79
 M/A-COM MAC INC. (m)—C-81
 MICRO COMMUNICATIONS INC. (m)—C-82
 TEPCO CORP. (d)—C-92
 TOWNSEND ASSOCIATES INC. (d)—C-93

TRANSMITTERS & ACCESSORIES

Automated Remote Controls

BESTON/McINNIS-SKINNER (m & d)—C-66
 BRAD CABLE ELECTRONICS INC. (r)—C-66
 DELTA ELECTRONICS INC. (m)—C-70
 ELECTRO & OPTICAL SYSTEMS LTD. (d)—C-72
 HALLIKAINEN & FRIENDS INC. (m)—C-75
 HARRIS CORP., Broadcast Group (m)—C-75
 LAKE SYSTEMS CORP. (m)—C-79
 MARCONI COMMUNICATION SYSTEMS LTD. (m)—C-81
 MARTI ELECTRONICS INC. (m & d)—C-81
 PYE TVT LTD. (m)—C-86
 RCA, BROADCAST SYSTEMS DIVISION (m)—C-86
 SOLL INC. (m)—C-89
 TIME AND FREQUENCY TECHNOLOGY INC. (m)—C-93
 TOCOM DIV., GENERAL INSTRUMENT CORP. (m)—C-93
 TOWNSEND ASSOCIATES INC. (m)—C-93
 WILKINSON ELECTRONICS INC. (d)—C-95

Automation Controls & Systems-ATS Systems

HALLIKAINEN & FRIENDS INC. (m)—C-75
 HARRIS CORP., Broadcast Group (m)—C-75
 HOLZBERG INC. (d)—C-76
 LAKE SYSTEMS CORP. (m)—C-79
 PYE TVT LTD. (m)—C-86
 SOLL INC. (m)—C-89

Capacitors

COIL AMERICAN TECHNOLOGY CO. (m)—C-69
 RICHARDSON ELECTRONICS LTD. (d)—C-87
 SHAROUBIM INTERNATIONAL CO. (d)—C-88

• cavity

DECIBEL PRODUCTS INC. (m)—C-70
 SHAROUBIM INTERNATIONAL CO. (d)—C-88

Coaxial Cable

ACRODYNE INDUSTRIES INC. (d)—C-62
 ADAPT COMMUNICATION SUPPLY CO. INC. (d)—C-62
 ANDREW CORP. (m)—C-63
 CABLE SERVICES CO. INC. (d)—C-67
 CAROL CABLE CO./COLUMBIA ELECTRONIC DIV. (m)—C-67
 COMM-WEST (d)—C-69
 dB CATV SUPPLY (d)—C-70
 DECIBEL PRODUCTS INC. (m)—C-70
 G. C. ELECTRONICS CO. (m)—C-74
 HARRIS CORP., Broadcast Group (d)—C-75
 HEWLETT-PACKARD CO. (m)—C-76
 HOLZBERG INC. (d)—C-76
 KES INC. (d)—C-78
 MARCONI COMMUNICATION SYSTEMS LTD. (m)—C-81
 MEGA HERTZ SALES (d)—C-81
 MICRO-SAT S/E INC. (d)—C-82
 MOHAWK WIRE & CABLE CORP. (m)—C-83
 T. R. PITTS CO. (d)—C-85
 RMS ELECTRONICS INC./CATV DIVISION (m)—C-87
 SHAROUBIM INTERNATIONAL CO. (d)—C-88
 SHIVELY LABORATORIES INC. (m & d)—C-89

TELEVISION TECHNOLOGY CORP. (d)—C-91
 TELE-WIRE SUPPLY CORP. (d)—C-92
 TEPCO CORP. (d)—C-92
 TIMES FIBER COMMUNICATIONS INC. (m)—C-93
 TROMPETER ELECTRONICS INC. (m)—C-93
 WILKINSON ELECTRONICS INC. (d)—C-95

Crystals

HARRIS CORP., Broadcast Group (d)—C-75
 RCA, BROADCAST SYSTEMS DIVISION (d)—C-86
 SHAROUBIM INTERNATIONAL CO. (d)—C-88
 SHIVELY LABORATORIES INC. (m)—C-89

Diplexers

AIRTRON (div. of Litton Systems Inc.) (m)—C-62
 THE CAMERA MART INC. (d & r)—C-67
 HARRIS CORP., Broadcast Group (m)—C-75
 HOLZBERG INC. (d)—C-76
 INFORMATION TRANSMISSION SYSTEMS CORP. (m)—C-77
 MARCONI COMMUNICATION SYSTEMS LTD. (m)—C-81
 RCA, BROADCAST SYSTEMS DIVISION (m)—C-86
 SHAROUBIM INTERNATIONAL CO. (d)—C-88
 TOWNSEND ASSOCIATES INC. (d)—C-93

FM Processors-FM Sub-Carrier Converters

CABLE SERVICES CO. INC. (d & r)—C-67
 CATEL TELECOMMUNICATIONS (m)—C-67
 COMM-WEST (d)—C-69
 HARRIS CORP., Broadcast Group (m)—C-75
 HOLZBERG INC. (d)—C-76
 INTERNATIONAL MICROWAVE CORP. (m)—C-77
 MODULATION SCIENCES INC. (m)—C-83
 TRIPLE CROWN ELECTRONICS INC. (m)—C-93
 WEGENER COMMUNICATIONS INC. (m)—C-95

Gaskets-Waveguide

AIRTRON (div. of Litton Systems Inc.) (m)—C-62

Heat Exchangers

COMARK COMMUNICATIONS INC. (d)—C-69
 ELECTRO IMPULSE INC. (m)—C-73
 HARRIS CORP., Broadcast Group (m)—C-75
 RCA, BROADCAST SYSTEMS DIVISION (d)—C-86
 SHIVELY LABORATORIES INC. (m)—C-89
 TOWNSEND ASSOCIATES INC. (d)—C-93

Remote Control Systems

ACRODYNE INDUSTRIES INC. (d)—C-62
 THE CAMERA MART INC. (d & r)—C-67
 CETEC VEGA (m)—C-68
 COMARK COMMUNICATIONS INC. (d)—C-69
 COMM-WEST (d)—C-69
 DELTA ELECTRONICS INC. (m)—C-70
 HALLIKAINEN & FRIENDS INC. (m)—C-75
 HARRIS CORP., Broadcast Group (m)—C-75
 HOLZBERG INC. (d)—C-76
 MARTI ELECTRONICS INC. (m & d)—C-81
 MICRO-SAT S/E INC. (d)—C-82
 MOSELEY ASSOCIATES INC. (m)—C-83

RCA, BROADCAST SYSTEMS DIVISION (d)—C-86
 SOLL INC. (m)—C-89
 TIME AND FREQUENCY TECHNOLOGY INC. (m)—C-93
 WILKINSON ELECTRONICS INC. (d)—C-95

SCA Equipment

BELAR ELECTRONICS LABORATORY INC. (m)—C-65
 BROADCAST ELECTRONICS INC. (m)—C-66
 COMM-WEST (d)—C-69
 HARRIS CORP., Broadcast Group (m)—C-75
 HOLZBERG INC. (d)—C-76
 MARTI ELECTRONICS INC. (m & d)—C-81
MODULATION SCIENCES INC. (m)—C-83
 RCA, BROADCAST SYSTEMS DIVISION (d)—C-86

• **FM**

BROADCAST ELECTRONICS INC. (m)—C-66
 COMM-WEST (d)—C-69
 INTERNATIONAL MICROWAVE CORP. (m)—C-77
 MARTI ELECTRONICS INC. (m & d)—C-81
MODULATION SCIENCES INC. (m)—C-83
 TIME AND FREQUENCY TECHNOLOGY INC. (m)—C-93

• **terminals**

MARTI ELECTRONICS INC. (m & d)—C-81

• **TV**

THE ABCOM CORP. (d)—C-62
 MARTI ELECTRONICS INC. (m & d)—C-81
 MIDWEST CORP. (d)—C-82
MODULATION SCIENCES INC. (m)—C-83
 TELEVISION TECHNOLOGY CORP. (m)—C-91
 TOWNSEND ASSOCIATES INC. (m)—C-93

MATV Distribution Equipment

THE ABCOM CORP. (d)—C-62
 BLONDER-TONGUE LABORATORIES INC (m)—C-66
 BRAD CABLE ELECTRONICS INC. (r)—C-66
CABLE SERVICES CO. INC. (d & r)—C-67
 CATEL TELECOMMUNICATIONS (m)—C-67
 CHANNEL MASTER (m)—C-68
 COMSONICS INC. (d & r)—C-69
 dB CATV SUPPLY (d)—C-70
 ELECTROHOME LTD. (m)—C-73
 G. C. ELECTRONICS CO. (m)—C-74
 GENERAL INSTRUMENT CORP., RF Systems Division (m)—C-74
 KES INC. (d)—C-78
KEYSTONE ELECTRONICS CORP. (m, d & r)—C-78
 LAKE SYSTEMS CORP. (d)—C-79
 LINDSAY SPECIALTY PRODUCTS (m)—C-80
MAGNAVOX CATV SYSTEMS INC. (m)—C-81
 MEGA HERTZ SALES (d)—C-81
 MIDWEST CORP. (d)—C-82
 T. R. PITTS CO. (d)—C-85
 RMS ELECTRONICS INC./CATV DIVISION (m)—C-87
 SATELLITE SIGNALS INC. (d)—C-88
 TELE-WIRE SUPPLY CORP. (d)—C-92
 TELEX COMMUNICATIONS INC. (m)—C-92

Transmission Lines

ACRODYNE INDUSTRIES INC. (d)—C-62
 ANDREW CORP. (m)—C-63
 CABLEWAVE SYSTEMS INC. (m)—C-67

COMARK COMMUNICATIONS INC. (m)—C-69
 COMM-WEST (d)—C-69
 DECIBEL PRODUCTS INC. (m)—C-70
 HARRIS CORP., Broadcast Group (d)—C-75
 HOLZBERG INC. (d)—C-73
MAGNAVOX CATV SYSTEMS INC. (m)—C-81
 MICRO COMMUNICATIONS INC. (m)—C-82
 RCA, BROADCAST SYSTEMS DIVISION (m)—C-86
 SCALA ELECTRONIC CORP. (d)—C-88
 SHIVELY LABORATORIES INC. (m)—C-89
 TEPCO CORP. (d)—C-92
 TOWNSEND ASSOCIATES INC. (d)—C-93

Transmitter Modulation Controllers

BRAD CABLE ELECTRONICS INC. (r)—C-66
 DELTA ELECTRONICS INC. (m)—C-70
 KAHN COMMUNICATIONS INC. (m)—C-78

Transmitter Output Controls

BRAD CABLE ELECTRONICS INC. (r)—C-66
 COMARK COMMUNICATIONS INC. (d)—C-69

Transmitters

BRAD CABLE ELECTRONICS INC. (r)—C-66
 BROADCAST ELECTRONICS INC. (m)—C-66
 COMARK COMMUNICATIONS INC. (d)—C-69
 COMM-WEST (d)—C-69
 DECIBEL PRODUCTS INC. (m)—C-70
 ELECTRONICS MISSILES & COMMUNICATIONS INC. (m)—C-73
 HOLZBERG INC. (d)—C-76
 INTERNATIONAL MICROWAVE CORP. (m)—C-77
LAKE SYSTEMS CORP. (d)—C-79
 NURAD INC. (m)—C-84
 PYE TVT LTD. (m & d)—C-86
 ROHDE & SCHWARZ POLARAD INC. (m & d)—C-87
 TELEVISION TECHNOLOGY CORP. (m)—C-91

• **AM**

COMM-WEST (d)—C-69
 HARRIS CORP., Broadcast Group (m)—C-75
 LANDY ASSOCIATES INC. (d)—C-79
 PYE TVT LTD. (d)—C-86
 SHAROUBIM INTERNATIONAL CO. (d)—C-88
 TELEVISION TECHNOLOGY CORP. (m)—C-91
 WILKINSON ELECTRONICS INC. (m)—C-95

■ **500 watts & under**

COMARK COMMUNICATIONS INC. (d)—C-69
 MARCONI COMMUNICATION SYSTEMS LTD. (m)—C-81
 PYE TVT LTD. (d)—C-86
 TELEVISION TECHNOLOGY CORP. (m)—C-91
 WILKINSON ELECTRONICS INC. (m)—C-95

■ **500 watts & over, solid state**

THE ABCOM CORP. (d)—C-62
 COMARK COMMUNICATIONS INC. (d)—C-69
 MARCONI COMMUNICATION SYSTEMS LTD. (m)—C-81
 PYE TVT LTD. (d)—C-86

TV TRANSMITTING ANTENNAS UHF VHF MDS ITFS

We make them smarter

BOGNER®

401 Railroad Avenue
 Westbury, NY 11590
 (516) 997-7800

SHAROUBIM INTERNATIONAL CO. (d)—C-88

■ **1,000 to 2,500 watts**

COMARK COMMUNICATIONS INC. (d)—C-69
 MARCONI COMMUNICATION SYSTEMS LTD. (m)—C-81
 PYE TVT LTD. (d)—C-86
 SHAROUBIM INTERNATIONAL CO. (d)—C-88
 TELEVISION TECHNOLOGY CORP. (m)—C-91
 WILKINSON ELECTRONICS INC. (m)—C-95

■ **5,000 to 7,500 watts**

COMARK COMMUNICATIONS INC. (d)—C-69
 PYE TVT LTD. (d)—C-86
 TELEVISION TECHNOLOGY CORP. (m)—C-91
 WILKINSON ELECTRONICS INC. (m)—C-95

■ **10,000 to 20,000 watts**

COMARK COMMUNICATIONS INC. (d)—C-69
 ELECTRO & OPTICAL SYSTEMS LTD. (d)—C-72
 MARCONI COMMUNICATION SYSTEMS LTD. (m)—C-81
 PYE TVT LTD. (d)—C-86
 TELEVISION TECHNOLOGY CORP. (m)—C-91
 WILKINSON ELECTRONICS INC. (m)—C-95

■ **over 20,000 watts**

COMARK COMMUNICATIONS INC. (d)—C-69
 ELECTRO & OPTICAL SYSTEMS LTD. (d)—C-72
LAKE SYSTEMS CORP. (d)—C-79
 MARCONI COMMUNICATION SYSTEMS LTD. (m)—C-81
 TELEVISION TECHNOLOGY CORP. (m)—C-91
 WILKINSON ELECTRONICS INC. (m)—C-95

• **FM**

BROADCAST ELECTRONICS INC. (m)—C-66
 COMARK COMMUNICATIONS INC. (d)—C-69
 COMM-WEST (d)—C-69
 HARRIS CORP., Broadcast Group (m)—C-75
 INTERNATIONAL MICROWAVE CORP. (m)—C-77
 LANDY ASSOCIATES INC. (d)—C-79
 PYE TVT LTD. (m)—C-86
 ROHDE & SCHWARZ POLARAD INC. (m & d)—C-87
 SHAROUBIM INTERNATIONAL CO. (d)—C-88
 SYNCHRONOUS COMMUNICATIONS INC. (m)—C-90

TELEVISION TECHNOLOGY CORP. (m)—C-91
 THOMSON LGT (m)—C-92
 WILKINSON ELECTRONICS INC. (m)—C-95

■ **500 watts & under**

BROADCAST ELECTRONICS INC. (m)—C-66
 COMARK COMMUNICATIONS INC. (d)—C-69
 MARCONI COMMUNICATION SYSTEMS LTD. (m)—C-81
 MARTI ELECTRONICS INC. (d)—C-81
 NEC AMERICA INC./Broadcast Equipment Div. (m)—C-83
 PYE TVT LTD. (m)—C-86
 SHAROUBIM INTERNATIONAL CO. (d)—C-88
 TELEVISION TECHNOLOGY CORP. (m)—C-91
 THOMSON LGT (m)—C-92
 WILKINSON ELECTRONICS INC. (m)—C-95

■ **500 watts & over, solid state**

BROADCAST ELECTRONICS INC. (m)—C-66
 MARCONI COMMUNICATION SYSTEMS LTD. (m)—C-81
 NEC AMERICA INC./Broadcast Equipment Div. (m)—C-83
 PYE TVT LTD. (m)—C-86
 SHAROUBIM INTERNATIONAL CO. (d)—C-88
 THOMSON LGT (m)—C-92

■ **1,000 to 2,500 watts**

THE ABCOM CORP. (d)—C-62
 BROADCAST ELECTRONICS INC. (m)—C-66
 COMARK COMMUNICATIONS INC. (d)—C-69
 MARCONI COMMUNICATION SYSTEMS LTD. (m)—C-81
 NEC AMERICA INC./Broadcast Equipment Div. (m)—C-83
 PYE TVT LTD. (m)—C-86
 SHAROUBIM INTERNATIONAL CO. (d)—C-88
 TELEVISION TECHNOLOGY CORP. (m)—C-91
 THOMSON LGT (m)—C-92
 WILKINSON ELECTRONICS INC. (m)—C-95

■ **5,000 to 7,500 watts**

BROADCAST ELECTRONICS INC. (m)—C-66
 COMARK COMMUNICATIONS INC. (d)—C-69
 NEC AMERICA INC./Broadcast Equipment Div. (m)—C-83
 PYE TVT LTD. (m)—C-86
 SHAROUBIM INTERNATIONAL CO. (d)—C-88
 TELEVISION TECHNOLOGY CORP. (m)—C-91
 THOMSON LGT (m)—C-92
 WILKINSON ELECTRONICS INC. (m)—C-95

BROADCAST EQUIPMENT TRANSMITTERS & ACCESSORIES

■ 10,000 to 20,000 watts

BROADCAST ELECTRONICS INC. (m)—C-56
COMARK COMMUNICATIONS INC. (d)—C-69
ELECTRO & OPTICAL SYSTEMS LTD. (d)—C-72
LARCAN COMMUNICATIONS EQUIPMENT INC. (m)—C-79
MARCONI COMMUNICATION SYSTEMS LTD. (m)—C-81
NEC AMERICA INC./Broadcast Equipment Div. (m)—C-83
PYE TVT LTD. (m)—C-86
TELEVISION TECHNOLOGY CORP. (m)—C-91
WILKINSON ELECTRONICS INC. (m)—C-95

■ over 20,000 watts

BROADCAST ELECTRONICS INC. (m)—C-66
COMARK COMMUNICATIONS INC. (d)—C-69
ELECTRO & OPTICAL SYSTEMS LTD. (d)—C-72
LARCAN COMMUNICATIONS EQUIPMENT INC. (m)—C-79
TELEVISION TECHNOLOGY CORP. (m)—C-91
WILKINSON ELECTRONICS INC. (m)—C-95

● shortwave

COMARK COMMUNICATIONS INC. (d)—C-69
MARCONI COMMUNICATION SYSTEMS LTD. (m)—C-81

● TV

ACRODYNE INDUSTRIES INC. (m)—C-62
COMARK COMMUNICATIONS INC. (m)—C-69
ELECTRO & OPTICAL SYSTEMS LTD. (d)—C-72
ELECTRONICS MISSILES & COMMUNICATIONS INC. (m)—C-73
INFORMATION TRANSMISSION SYSTEMS CORP. (m)—C-77
INTERNATIONAL MICROWAVE CORP. (m)—C-77
LAKE SYSTEMS CORP. (d)—C-79
LANDY ASSOCIATES INC. (d)—C-79
MARCONI COMMUNICATION SYSTEMS LTD. (m)—C-81
MIDWEST COMMUNICATIONS CORP. (d)—C-82
NEXUS ENGINEERING CORP. (m)—C-83
PYE TVT LTD. (m)—C-86
RCA, BROADCAST SYSTEMS DIVISION (m & d)—C-86
ROHDE & SCHWARZ POLARAD INC. (m & d)—C-87
TELEVISION TECHNOLOGY CORP. (m)—C-91
THOMSON LGT (m)—C-92
TOWNSEND ASSOCIATES INC. (m)—C-93

● UHF high power

ACRODYNE INDUSTRIES INC. (m)—C-62
COMARK COMMUNICATIONS INC. (m)—C-69
DECIBEL PRODUCTS INC. (m)—C-70
INFORMATION TRANSMISSION SYSTEMS CORP. (m)—C-77
MARCONI COMMUNICATION SYSTEMS LTD. (m)—C-81
NEC AMERICA INC./Broadcast Equipment Div. (m)—C-83

NURAD INC. (m)—C-84
PYE TVT LTD. (m)—C-86
ROHDE & SCHWARZ POLARAD INC. (m & d)—C-87
THOMSON LGT (m)—C-92
TOWNSEND ASSOCIATES INC. (m)—C-93

● UHF low power

THE ABCOM CORP. (d)—C-62
ACRODYNE INDUSTRIES INC. (m)—C-62
COMARK COMMUNICATIONS INC. (d)—C-69
COMM-WEST (d)—C-69
DECIBEL PRODUCTS INC. (m)—C-70
ELECTRONICS MISSILES & COMMUNICATIONS INC. (m)—C-73
INFORMATION TRANSMISSION SYSTEMS CORP. (m)—C-77
INTERNATIONAL MICROWAVE CORP. (m)—C-77
LARCAN COMMUNICATIONS EQUIPMENT INC. (m)—C-79
MARCONI COMMUNICATION SYSTEMS LTD. (m)—C-81
NEXUS ENGINEERING CORP. (m)—C-83
PYE TVT LTD. (m)—C-86
RODELCO ELECTRONICS CORP. (m)—C-87
ROHDE & SCHWARZ POLARAD INC. (m & d)—C-87
TELEVISION TECHNOLOGY CORP. (m)—C-91
THOMSON LGT (m)—C-92
TOWNSEND ASSOCIATES INC. (m)—C-93
TRIPLE CROWN ELECTRONICS INC. (m)—C-93

● VHF high power

ACRODYNE INDUSTRIES INC. (m)—C-62

COMARK COMMUNICATIONS INC. (d)—C-69
DECIBEL PRODUCTS INC. (m)—C-70
LARCAN COMMUNICATIONS EQUIPMENT INC. (m)—C-79
MARCONI COMMUNICATION SYSTEMS LTD. (m)—C-81
NEC AMERICA INC./Broadcast Equipment Div. (m)—C-83
NEXUS ENGINEERING CORP. (m)—C-83
PYE TVT LTD. (m)—C-86
ROHDE & SCHWARZ POLARAD INC. (m & d)—C-87
THOMSON LGT (m)—C-92
TOWNSEND ASSOCIATES INC. (m)—C-93

● VHF low power

THE ABCOM CORP. (d)—C-62
ACRODYNE INDUSTRIES INC. (m)—C-62
COMARK COMMUNICATIONS INC. (d)—C-69
COMM-WEST (d)—C-69
DECIBEL PRODUCTS INC. (m)—C-70
ELECTRO & OPTICAL SYSTEMS LTD. (d)—C-72
ELECTRONICS MISSILES & COMMUNICATIONS INC. (m)—C-73
INTERNATIONAL MICROWAVE CORP. (m)—C-77
LARCAN COMMUNICATIONS EQUIPMENT INC. (m)—C-79
MARCONI COMMUNICATION SYSTEMS LTD. (m)—C-81
NEXUS ENGINEERING CORP. (m)—C-83
PYE TVT LTD. (m)—C-86
RODELCO ELECTRONICS CORP. (m)—C-87
ROHDE & SCHWARZ POLARAD INC. (m & d)—C-87
TELEVISION TECHNOLOGY CORP. (m)—C-91
THOMSON LGT (m)—C-92
TOWNSEND ASSOCIATES INC. (m)—C-93
TRIPLE CROWN ELECTRONICS INC. (m)—C-93

YOUR AD COULD BE HERE . . .

Subscribers use the Factbook all year long. They *could be* seeing *your ad again and again*. This is the perfect medium for reaching top level decision-makers in your industry . . . *throughout the year!*

For complete details about an outstanding advertising buy, call Glenn Brown collect: (202) 872-9200



Television Digest, Inc.
1836 Jefferson Place, N.W.
Washington, D.C. 20036

CABLE EQUIPMENT & SUPPLIES

CABLECASTING EQUIPMENT & ACCESSORIES

Amplifiers-CARS Band

CABLE TV SUPPLY CO. INC. (d)—C-67
C-COR ELECTRONICS INC. (m)—C-67
CHANNEL MASTER (m)—C-68
MEGA HERTZ SALES (d)—C-81
PENN STATE CABLE COMMUNICATIONS
(r)—C-84
TELE-MEASUREMENTS INC. (d)—C-91
VIEWSONICS INC. (m)—C-94

Cable & Accessories

ADAPT COMMUNICATION SUPPLY CO.
INC. (d)—C-62
ALLIED ELECTRONICS (d)—C-62
ANDREW CORP. (m)—C-63
ANIXTER-CANADA INC. (d)—C-64
ANTRONIX INC. (m)—C-64
ARTEL COMMUNICATIONS CORP. (m)—
C-65
AUTOMATION TECHNIQUES INC. (d)—C-
65
BIW CABLE SYSTEMS INC. (m)—C-66
CABLE SERVICES CO. INC. (d)—C-67
CABLE TV SUPPLY CO. INC. (d)—C-67
CABLETEK PRODUCTS INC. (d)—C-67
CABLEWAVE SYSTEMS INC. (m)—C-67
CHANNEL MASTER (m)—C-68
COMPREHENSIVE VIDEO SUPPLY CORP.
(d)—C-69
COMSONICS INC. (d)—C-69
DECIBEL PRODUCTS INC. (m)—C-70
DONLEY INTERNATIONAL INC. (d)—C-72
G. C. ELECTRONICS CO. (m)—C-74
GENERAL INSTRUMENT CORP., RF Sys-
tems Division (m)—C-74
HARRIS CORP., Broadcast Group (d)—C-
75
KEYSTONE ELECTRONICS CORP. (d)—C-
78
LECTRO PRODUCTS (m)—C-79
LIGHTING ELECTRIC OF PENNSYLVANIA
INC. (d)—C-79
MEGA HERTZ SALES (d)—C-81
MIDWEST COMMUNICATIONS CORP.
(d)—C-82
MPCS VIDEO INDUSTRIES INC. (d)—C-83
PENN STATE CABLE COMMUNICATIONS
(r)—C-84
T. R. PITTS CO. (d)—C-85
QUALITY VIDEO SUPPLY CORP. (m & d)—
C-86
RMS ELECTRONICS INC./CATV DIVISION
(d)—C-87
SATELLITE SIGNALS INC. (d)—C-88
SCIENTIFIC-ATLANTA INC. (m)—C-88
SHAROUBIM INTERNATIONAL CO. (d)—C-
88
TELE-MEASUREMENTS INC. (d)—C-91
TELE-WIRE SUPPLY CORP. (d)—C-92
TEPCO CORP. (d)—C-92

VALTEC CORP. (Communication Fiberopt-
ics) (m)—C-94
VIEWSONICS INC. (m)—C-94
WEATHER SCAN INC. (d)—C-95

• assemblies

ANIXTER-CANADA INC. (d)—C-64
AVA ELECTRONICS CORP. (m)—C-65
BIW CABLE SYSTEMS INC. (m)—C-66
CABLETEK PRODUCTS INC. (d)—C-67
DECIBEL PRODUCTS INC. (m)—C-70
G. C. ELECTRONICS CO. (m)—C-74
GILBERT ENGINEERING CO. INC. (m)—C-
75
LEMO USA INC. (m & d)—C-79
RMS ELECTRONICS INC./CATV DIVISION
(m)—C-87
SIGNAL VISION INC. (d)—C-89

• audio cable

ALLIED ELECTRONICS (d)—C-62
ANIXTER-CANADA INC. (d)—C-64
BIW CABLE SYSTEMS INC. (m)—C-66
THE CAMERA MART INC. (d & r)—C-67
COMPREHENSIVE VIDEO SUPPLY CORP.
(d)—C-69
dB CATV SUPPLY (d)—C-70
G. C. ELECTRONICS CO. (m)—C-74
LAKE SYSTEMS CORP. (d)—C-79
MOHAWK WIRE & CABLE CORP. (m)—C-
83
SHAROUBIM INTERNATIONAL CO. (d)—C-
88
TEMTRON ELECTRONICS (d)—C-92

• camera cable

ALLIED ELECTRONICS (d)—C-62
ANIXTER-CANADA INC. (d)—C-64
BIW CABLE SYSTEMS INC. (m)—C-66
THE CAMERA MART INC. (d & r)—C-67
COMPREHENSIVE VIDEO SUPPLY CORP.
(d)—C-69
LAKE SYSTEMS CORP. (d)—C-79
MOHAWK WIRE & CABLE CORP. (m)—C-
83
RMS ELECTRONICS INC./CATV DIVISION
(m)—C-87
SHAROUBIM INTERNATIONAL CO. (d)—C-
88
TEMTRON ELECTRONICS (d)—C-92
WEATHER SCAN INC. (d)—C-95

• coax, flexible

ADAPT COMMUNICATION SUPPLY CO.
INC. (d)—C-62
ALLIED ELECTRONICS (d)—C-62
ANDREW CORP. (m)—C-63
ANIXTER-CANADA INC. (d)—C-64
BIW CABLE SYSTEMS INC. (m)—C-66
CABLETEK PRODUCTS INC. (d)—C-67
CABLEWAVE SYSTEMS INC. (m)—C-67
THE CAMERA MART INC. (d & r)—C-67
CAPSCAN CABLE CO. (m)—C-67
CHANNELL COMMERCIAL CORP. (m)—C-
68

COMPREHENSIVE VIDEO SUPPLY CORP.
(d)—C-69
DECIBEL PRODUCTS INC. (m)—C-70
DONLEY INTERNATIONAL INC. (d)—C-72
G. C. ELECTRONICS CO. (m)—C-74
KEYSTONE ELECTRONICS CORP. (d)—C-
78
LAKE SYSTEMS CORP. (d)—C-79
M/A-COM CABLE HOME GROUP (m)—C-
80
MOHAWK WIRE & CABLE CORP. (m)—C-
83
T. R. PITTS CO. (d)—C-85
RMS ELECTRONICS INC./CATV DIVISION
(d)—C-87
S.A.L. COMMUNICATIONS INC. (d)—C-88
SCALA ELECTRONIC CORP. (d)—C-88
SHAROUBIM INTERNATIONAL CO. (d)—C-
88
SHIVELY LABORATORIES INC. (m & d)—
C-89
SIGNAL VISION INC. (d)—C-89
STEVENS TOWER CO. INC. (d & r)—C-90
TEMTRON ELECTRONICS (d)—C-92
TEPCO CORP. (d)—C-92
TIMES FIBER COMMUNICATIONS INC.
(m)—C-93
TROMPETER ELECTRONICS INC. (m)—C-
93
VIEWSONICS INC. (d)—C-94
WEATHER SCAN INC. (d)—C-95

• connectors

ADAPT COMMUNICATION SUPPLY CO.
INC. (d)—C-62
ALLIED ELECTRONICS (d)—C-62
ANDREW CORP. (m)—C-63
ANIXTER-CANADA INC. (d)—C-64
ANTRONIX INC. (m)—C-64
ANTRONIX SALES (m)—C-64
ARTEL COMMUNICATIONS CORP. (m)—
C-65
AVA ELECTRONICS CORP. (m)—C-65
BIW CABLE SYSTEMS INC. (m)—C-66
CABLETEK PRODUCTS INC. (d)—C-67
CABLEWAVE SYSTEMS INC. (m)—C-67
THE CAMERA MART INC. (d & r)—C-67
CHANNELL COMMERCIAL CORP. (m)—C-
68
COMPREHENSIVE VIDEO SUPPLY CORP.
(d)—C-69
DECIBEL PRODUCTS INC. (m)—C-70
DONLEY INTERNATIONAL INC. (d)—C-72
G. C. ELECTRONICS CO. (m)—C-74
GENERAL INSTRUMENT CORP., RF Sys-
tems Division (m)—C-74
GILBERT ENGINEERING CO. INC. (m)—C-
75
HEWLETT-PACKARD CO. (m)—C-76
LEMO USA INC. (m & d)—C-79
LRC ELECTRONICS INC. (m)—C-80
MEGA HERTZ SALES (d)—C-81
T. R. PITTS CO. (d)—C-85
PYRAMID INDUSTRIES INC. (m)—C-86
RMS ELECTRONICS INC./CATV DIVISION
(m)—C-87
S.A.L. COMMUNICATIONS INC. (d)—C-88
SCALA ELECTRONIC CORP. (d)—C-88

SHAROUBIM INTERNATIONAL CO. (d)—C-
88
SHIVELY LABORATORIES INC. (m)—C-89
SIGNAL VISION INC. (d)—C-89
STEVENS TOWER CO. INC. (d & r)—C-90
TEMTRON ELECTRONICS (d)—C-92
TEPCO CORP. (d)—C-92
TROMPETER ELECTRONICS INC. (m)—C-
93
VIEWSONICS INC. (m)—C-94
WEATHER SCAN INC. (d)—C-95

• fiber optic cable

ANDREW CORP. (m)—C-63
ARTEL COMMUNICATIONS CORP. (m)—
C-65
BIDDLE INSTRUMENTS (m)—C-66
BIW CABLE SYSTEMS INC. (m)—C-66
THE CAMERA MART INC. (d & r)—C-67
DECIBEL PRODUCTS INC. (m)—C-70
LIGHTING ELECTRIC OF PENNSYLVANIA
INC. (r)—C-79
MIDLAND METALS CORP. (d)—C-82
MIDWEST COMMUNICATIONS CORP.
(d)—C-82
MOHAWK WIRE & CABLE CORP. (m)—C-
83
PREFORMED LINE PRODUCTS CO. (m)—
C-85
SHAROUBIM INTERNATIONAL CO. (d)—C-
88
TEMTRON ELECTRONICS (d)—C-92
TIMES FIBER COMMUNICATIONS INC.
(m)—C-93
VALTEC CORP. (Communication Fiberopt-
ics) (m)—C-94

• heavy duty, ac/dc power

ALLIED ELECTRONICS (d)—C-62
ALPHA TECHNOLOGIES INC. (m)—C-63
ANIXTER-CANADA INC. (d)—C-64
BIW CABLE SYSTEMS INC. (m)—C-66
THE CAMERA MART INC. (d & r)—C-67
CAPSCAN CABLE CO. (m)—C-67
LIGHTING ELECTRIC OF PENNSYLVANIA
INC. (r)—C-79
LTM CORP. OF AMERICA (m & r & d)—C-
80

• microphone cable

ALLIED ELECTRONICS (d)—C-62
ANIXTER-CANADA INC. (d)—C-64
THE CAMERA MART INC. (d & r)—C-67
COMPREHENSIVE VIDEO SUPPLY CORP.
(d)—C-69
ELECTRO-VOICE INC. (m)—C-73
MIDWEST COMMUNICATIONS CORP.
(d)—C-82
TEMTRON ELECTRONICS (d)—C-92

• transmission lines, pressurized

ANDREW CORP. (m)—C-63
ANIXTER-CANADA INC. (d)—C-64
CABLEWAVE SYSTEMS INC. (m)—C-67
DECIBEL PRODUCTS INC. (m)—C-70

MIDWEST COMMUNICATIONS CORP. (d)—C-82
 SHIVELY LABORATORIES INC. (m)—C-89
 STEVENS TOWER CO. INC. (d & r)—C-90
 TEPCO CORP. (d)—C-92

Crystals

COMSONICS INC. (d)—C-69
 HARRIS CORP., Broadcast Group (d)—C-75
 PENN STATE CABLE COMMUNICATIONS (r)—C-84
 TEMTRON ELECTRONICS (d)—C-92
 WEATHER SCAN INC. (d)—C-95

Pay TV Equipment

ANIXTER-CANADA INC. (d)—C-64
 ANTRONIX INC. (m)—C-64
 ARTEL SERVICE CORP. (m & d & r)—C-65
 BLONDER-TONGUE LABORATORIES INC (m)—C-66
 BRAD CABLE ELECTRONICS INC. (d & r)—C-66
CABLE SERVICES CO. INC. (d)—C-67
 CABLE TV SUPPLY CO. INC. (d)—C-67
 CENTRAL DYNAMICS LTD. (m & r)—C-68
 COMSONICS INC. (d & r)—C-69
EAGLE COMTRONICS INC. (m)—C-72
 ELECTROLINE TV EQUIPMENT INC. (m)—C-73
 GENERAL INSTRUMENT CORP., RF Systems Division (m)—C-74
JERROLO DIVISION, GENERAL INSTRUMENT CORP. (m)—C-77
 KES INC. (d)—C-78
KEYSTONE ELECTRONICS CORP. (d)—C-78
MAGNAVOX CATV SYSTEMS INC. (m)—C-81
 MEGA HERTZ SALES (d)—C-81
 PENN STATE CABLE COMMUNICATIONS (r)—C-84
 PIONEER COMMUNICATIONS OF AMERICA INC. (m)—C-85
 T. R. PITTS CO. (d)—C-85
REGENCY CABLE PRODUCTS INC. (m)—C-87
 RMT ENGINEERING INC. (d)—C-87
 SATELLITE SIGNALS INC. (d)—C-88
 TELESCRIPT INDUSTRIES CORP. (m)—C-91
 TEXSCAN CORPORATION (m)—C-92
 VIDEO DATA SYSTEMS DIV. (Sterling TV Pres. Inc.) (m)—C-94
 ZENITH ELECTRONICS CORP. (m)—C-95

• decoders

ANIXTER-CANADA INC. (d)—C-64
 ANTRONIX INC. (m)—C-64
 BLONDER-TONGUE LABORATORIES INC (m)—C-66
 BRAD CABLE ELECTRONICS INC. (d & r)—C-66
 CENTRAL DYNAMICS LTD. (m & r)—C-68
EAGLE COMTRONICS INC. (m)—C-72
 ELECTROLINE TV EQUIPMENT INC. (m)—C-73
JERROLO DIVISION, GENERAL INSTRUMENT CORP. (m)—C-77
 KES INC. (d)—C-78
MAGNAVOX CATV SYSTEMS INC. (m)—C-81
 PAYVIEW LIMITED (m)—C-84
 PIONEER COMMUNICATIONS OF AMERICA INC. (m)—C-85
 T. R. PITTS CO. (d)—C-85
 RMT ENGINEERING INC. (d)—C-87
 TELESCRIPT INDUSTRIES CORP. (m)—C-91
 TELVIAD CORP. (m)—C-92
 TOCOM DIV., GENERAL INSTRUMENT CORP. (m)—C-93
 VIDEO DATA SYSTEMS DIV. (Sterling TV Pres. Inc.) (m)—C-94
 ZENITH ELECTRONICS CORP. (m)—C-95

• encoders

ANIXTER-CANADA INC. (d)—C-64
 ANTRONIX INC. (m)—C-64
 BLONDER-TONGUE LABORATORIES INC (m)—C-66
 BRAD CABLE ELECTRONICS INC. (d & r)—C-66
EAGLE COMTRONICS INC. (m)—C-72
 KES INC. (d)—C-78
MAGNAVOX CATV SYSTEMS INC. (m)—C-81
 PIONEER COMMUNICATIONS OF AMERICA INC. (m)—C-85
 T. R. PITTS CO. (d)—C-85
 RMT ENGINEERING INC. (d & r)—C-87
 TELESCRIPT INDUSTRIES CORP. (m)—C-91
 VIDEO DATA SYSTEMS DIV. (Sterling TV Pres. Inc.) (m)—C-94
 ZENITH ELECTRONICS CORP. (m)—C-95

Pay-Per-View Systems

ARTEL SERVICE CORP. (m & d & r)—C-65
 BLONDER-TONGUE LABORATORIES INC (m)—C-66
 C-COR ELECTRONICS INC. (m)—C-67
 COMSONICS INC. (d)—C-69
 CONTROL COM INC. (m)—C-69
 dB CATV SUPPLY (d)—C-70
EAGLE COMTRONICS INC. (m)—C-72
 GAMCO INDUSTRIES INC. (m)—C-74
 GENERAL INSTRUMENT CORP., RF Systems Division (m)—C-74
JERROLO DIVISION, GENERAL INSTRUMENT CORP. (m)—C-77
MAGNAVOX CATV SYSTEMS INC. (m)—C-81
 MEGA HERTZ SALES (d)—C-81
 PENN STATE CABLE COMMUNICATIONS (r)—C-84
 PIONEER COMMUNICATIONS OF AMERICA INC. (m)—C-85
 T. R. PITTS CO. (d)—C-85
 SATELLITE SIGNALS INC. (d)—C-88
 TELELINE CO. INC. (m & d)—C-91
 TELESCRIPT INDUSTRIES CORP. (m)—C-91
 TELE-WIRE SUPPLY CORP. (d)—C-92
 TEXSCAN CORPORATION (m)—C-92
 TOCOM DIV., GENERAL INSTRUMENT CORP. (m)—C-93
 ZENITH ELECTRONICS CORP. (m)—C-95

CONSTRUCTION EQUIPMENT & MATERIALS

Apartment Installation Equipment

ADAPT COMMUNICATION SUPPLY CO. INC. (d)—C-62
 BENNER-NAWMAN INC. (m)—C-65
CABLE SERVICES CO. INC. (d)—C-67
 CABLE TV SUPPLY CO. INC. (d)—C-67
 CABLETEK PRODUCTS INC. (d)—C-67
 CARLTON INTERNATIONAL MANUFACTURING (m & d)—C-67
 COIL AMERICAN TECHNOLOGY CO. (m)—C-69
 JERRY CONN ASSOCIATES INC. (d)—C-69
 C.W.Y. ELECTRONICS (m)—C-70
 dB CATV SUPPLY (d)—C-70
 DIAMOND COMMUNICATION PRODUCTS INC. (m)—C-70
 IEC CO. (m)—C-76
 KES INC. (d)—C-78
KEYSTONE ELECTRONICS CORP. (m, d & r)—C-78
 LEMCO TOOL CORP. (m)—C-79
 MEGA HERTZ SALES (d)—C-81
 MICRO-SAT S/E INC. (d)—C-82
 MIDWEST CORP. (d)—C-82

PENN STATE CABLE COMMUNICATIONS (r)—C-84
 PICO SATELLITE INC. (m)—C-85
 T. R. PITTS CO. (d)—C-85
 RMT ENGINEERING INC. (r)—C-87
 S.A.L. COMMUNICATIONS INC. (d)—C-88
SIGNAL VISION INC. (d)—C-89
 TELCO ELECTRONICS INC. (m)—C-91
 TELECRAFTER PRODUCTS CORP. (m)—C-91
 TELE-MEASUREMENTS INC. (d)—C-91
 TELE-WIRE SUPPLY CORP. (d)—C-92
 TEMTRON ELECTRONICS (d)—C-92
 VIEWSONICS INC. (m)—C-94

• flush-mount service cells

ADAPT COMMUNICATION SUPPLY CO. INC. (d)—C-62
 CABLETEK PRODUCTS INC. (d)—C-67
 T. R. PITTS CO. (d)—C-85
SIGNAL VISION INC. (d)—C-89

• molding duct

ADAPT COMMUNICATION SUPPLY CO. INC. (d)—C-62
 BUDDCO INC. (d)—C-66
 CABLETEK PRODUCTS INC. (d)—C-67
 COMPREHENSIVE VIDEO SUPPLY CORP. (d)—C-69
 JERRY CONN ASSOCIATES INC. (d)—C-69
 dB CATV SUPPLY (d)—C-70
 THE GEORGE-INGRAHAM CORP. (m)—C-75
 MICRO-SAT S/E INC. (d)—C-82
 T. R. PITTS CO. (d)—C-85
 RMS ELECTRONICS INC./CATV DIVISION (m & d)—C-87
 S.A.L. COMMUNICATIONS INC. (d)—C-88
 TELCO ELECTRONICS INC. (m & d)—C-91
 TELE-K PRODUCTS INC. (m)—C-91
 TEMTRON ELECTRONICS (d)—C-92

• multi-trap enclosures

ADAPT COMMUNICATION SUPPLY CO. INC. (d)—C-62
 CABLETEK PRODUCTS INC. (d)—C-67
 COIL AMERICAN TECHNOLOGY CO. (m)—C-69
 JERRY CONN ASSOCIATES INC. (d)—C-69
 C.W.Y. ELECTRONICS (m)—C-70
 MICRO-SAT S/E INC. (d)—C-82
 MIDWEST CORP. (d)—C-82
 T. R. PITTS CO. (d)—C-85
 PROPED INC. (m)—C-86
 RMS ELECTRONICS INC./CATV DIVISION (d)—C-87
 S.A.L. COMMUNICATIONS INC. (d)—C-88
 SATELLITE SIGNALS INC. (m)—C-88
SIGNAL VISION INC. (d)—C-89
 TELECRAFTER PRODUCTS CORP. (m)—C-91
 TELE-K PRODUCTS INC. (m)—C-91
 VIEWSONICS INC. (m)—C-94

• pre-wire boxes

ADAPT COMMUNICATION SUPPLY CO. INC. (d)—C-62
 BUDDCO INC. (d)—C-66
 CABLETEK PRODUCTS INC. (d)—C-67
 COIL AMERICAN TECHNOLOGY CO. (m)—C-69
 JERRY CONN ASSOCIATES INC. (d)—C-69
 dB CATV SUPPLY (d)—C-70
 MICRO-SAT S/E INC. (d)—C-82
 T. R. PITTS CO. (d)—C-85
 PROPED INC. (m)—C-86
 RMS ELECTRONICS INC./CATV DIVISION (d)—C-87
 S.A.L. COMMUNICATIONS INC. (d)—C-88
 SATELLITE SIGNALS INC. (m)—C-88
SIGNAL VISION INC. (d)—C-89
 TELCO ELECTRONICS INC. (d)—C-91
 TELECRAFTER PRODUCTS CORP. (m)—C-91

TELE-K PRODUCTS INC. (m)—C-91
 TONER CABLE EQUIPMENT INC. (d)—C-93
 VIEWSONICS INC. (m)—C-94

Cable Burial Equipment

ADAPT COMMUNICATION SUPPLY CO. INC. (d)—C-62
 BUDDCO INC. (d)—C-66
CABLE SERVICES CO. INC. (d)—C-67
 CABLETEK PRODUCTS INC. (d)—C-67
 CARLTON INTERNATIONAL MANUFACTURING (m & d)—C-67
 COIL AMERICAN TECHNOLOGY CO. (m)—C-69
 C.W.Y. ELECTRONICS (m)—C-70
 dB CATV SUPPLY (d)—C-70
 DECIBEL PRODUCTS INC. (m)—C-70
 IEC CO. (m & d & r)—C-76
 MIDWEST CORP. (d)—C-82
 PENN STATE CABLE COMMUNICATIONS (r)—C-84
 PIPE-PIPER (Sod Master), Turfco Mfg. Inc. (m)—C-85
 T. R. PITTS CO. (d)—C-85
 S.A.L. COMMUNICATIONS INC. (d)—C-88
 SATELLITE SIGNALS INC. (d)—C-88
SIGNAL VISION INC. (d)—C-89
 TELE-WIRE SUPPLY CORP. (d)—C-92
 UNDERGROUND EQUIPMENT & SUPPLY (m)—C-94
 VERMEER MANUFACTURING CO. (m)—C-94
 VIEWSONICS INC. (m)—C-94

Construction Tools & Equipment

ADAPT COMMUNICATION SUPPLY CO. INC. (d)—C-62
 ADRIAN STEEL CO. (m)—C-62
 ALCESTIS DISTRIBUTION CO. (d)—C-62
 BENNER-NAWMAN INC. (m)—C-65
 LARRY BORSON CO. (d)—C-66
 BUDDCO INC. (d)—C-66
CABLE SERVICES CO. INC. (d)—C-67
 CABLE TV SUPPLY CO. INC. (d)—C-67
 CABLETEK PRODUCTS INC. (d)—C-67
 CARLTON INTERNATIONAL MANUFACTURING (m & d)—C-67
 JERRY CONN ASSOCIATES INC. (d)—C-69
 C.W.Y. ELECTRONICS (m)—C-70
 dB CATV SUPPLY (d)—C-70
 DEVINE'S MACHINE & DESIGN INC. (m)—C-70
 GENERAL MACHINE PRODUCTS CO. INC. (m)—C-74
 BEN HUGHES COMMUNICATION PRODUCTS INC. (m)—C-76
 IEC CO. (m & d & r)—C-76
 JAMESON CORP. (m)—C-77
 KES INC. (d)—C-78
 KLEIN TOOLS INC. (m)—C-78
 LEMCO TOOL CORP. (m)—C-79
 MIDWEST CORP. (d)—C-82
 PENN STATE CABLE COMMUNICATIONS (r)—C-84
 T. R. PITTS CO. (d)—C-85
 RIPLEY CO. INC. (m)—C-87
SIGNAL VISION INC. (d)—C-89
TECHNI-TOOL INC. (d)—C-91
 UNDERGROUND EQUIPMENT & SUPPLY (m)—C-94
 VERMEER MANUFACTURING CO. (m)—C-94
 VIEWSONICS INC. (m)—C-94

Underground Boring Equipment

ADAPT COMMUNICATION SUPPLY CO. INC. (d)—C-62
 CARLTON INTERNATIONAL MANUFACTURING (m & d)—C-67
 dB CATV SUPPLY (d)—C-70
 ELEPHANT INDUSTRIES (m)—C-73
 IEC CO. (m & d & r)—C-76
 PENN STATE CABLE COMMUNICATIONS (r)—C-84

T. R. PITTS CO. (d)—C-85
 UNDERGROUND EQUIPMENT & SUPPLY (m)—C-94
 VERMEER MANUFACTURING CO. (m)—C-94

DISTRIBUTION EQUIPMENT

AGC Units

BRAD CABLE ELECTRONICS INC. (r)—C-66
 BROADCAST ELECTRONICS INC. (m)—C-66
CABLE SERVICES CO. INC. (d & r)—C-67
 CABLE TV SUPPLY CO. INC. (d)—C-67
 CHANNEL MASTER (m)—C-68
 COMSONICS INC. (d & r)—C-69
 C.W.Y. ELECTRONICS (d)—C-70
 GAMCO INDUSTRIES INC. (m)—C-74
 GENERAL INSTRUMENT CORP., RF Systems Division (m)—C-74
 HARRIS CORP., Broadcast Group (d)—C-75
 HOLZBERG INC. (d)—C-76
JERROLO DIVISION, GENERAL INSTRUMENT CORP. (m)—C-77
 KES INC. (d)—C-78
KEYSTONE ELECTRONICS CORP. (d & r)—C-78
 LIGHTING ELECTRIC OF PENNSYLVANIA INC. (r)—C-79
 LINDSAY AMERICA INC. (m)—C-80
LINSAY SPECIALTY PRODUCTS (m)—C-80
MAGNAVOX CATV SYSTEMS INC. (m)—C-81
 MEGA HERTZ SALES (d)—C-81
 MICRO-SAT S/E INC. (d)—C-82
 MIDWEST CORP. (d)—C-82
 PICO SATELLITE INC. (m)—C-85
 T. R. PITTS CO. (d)—C-85
 QUALITY RF SERVICES INC. (r)—C-86
 TELE-WIRE SUPPLY CORP. (d)—C-92
 TEMTRON ELECTRONICS (d)—C-92
 TEXSCAN CORPORATION (m)—C-92
 TRIPLE CROWN ELECTRONICS INC. (m)—C-93

Addressable Taps

CABLE TV SUPPLY CO. INC. (d)—C-67
 COMSONICS INC. (d & r)—C-69
 JERRY CONN ASSOCIATES INC. (d)—C-69
 dB CATV SUPPLY (d)—C-70
 LIGHTING ELECTRIC OF PENNSYLVANIA INC. (r)—C-79
 MEGA HERTZ SALES (d)—C-81
 MIDWEST CORP. (d)—C-82
 PICO SATELLITE INC. (m)—C-85
 T. R. PITTS CO. (d)—C-85
REGENCY CABLE PRODUCTS INC. (m)—C-87
 TELE-WIRE SUPPLY CORP. (d)—C-92
 TEMTRON ELECTRONICS (d)—C-92
 TONER CABLE EQUIPMENT INC. (d)—C-93
 TRIPLE CROWN ELECTRONICS INC. (m)—C-93
 VIEWSONICS INC. (m)—C-94

Amplifiers

THE ABCOM CORP. (d)—C-62
 ADAPT COMMUNICATION SUPPLY CO. INC. (d)—C-62
 ANTRONIX INC. (m)—C-64
 ANTRONIX SALES (m)—C-64
 BLONDER-TONGUE LABORATORIES INC (m)—C-66
 BRAD CABLE ELECTRONICS INC. (r)—C-66
 BROADBAND ENGINEERING INC. (m)—C-66
 CHANNEL MASTER (m)—C-68
 JERRY CONN ASSOCIATES INC. (d)—C-69
 C.W.Y. ELECTRONICS (d)—C-70
 dB CATV SUPPLY (d)—C-70
 DONLEY INTERNATIONAL INC. (d)—C-72
 ELECTROLINE TV EQUIPMENT INC. (m)—C-73
 GAMCO INDUSTRIES INC. (m)—C-74
 GENERAL INSTRUMENT CORP., RF Systems Division (m)—C-74
 ITW LINX (m)—C-77

BROADCAST ELECTRONICS INC. (m)—C-66
CABLE SERVICES CO. INC. (d & r)—C-67
 CABLE TV SUPPLY CO. INC. (d)—C-67
 THE CAMERA MART INC. (d & r)—C-67
 C-COR ELECTRONICS INC. (m)—C-67
 CENTRAL DYNAMICS LTD. (m & r)—C-68
 CHANNEL MASTER (m)—C-68
 COMSONICS INC. (d & r)—C-69
 JERRY CONN ASSOCIATES INC. (d)—C-69
 C.W.Y. ELECTRONICS (d)—C-70
 dB CATV SUPPLY (d)—C-70
 DECIBEL PRODUCTS INC. (m)—C-70
 DONLEY INTERNATIONAL INC. (d)—C-72
 DYNAIR ELECTRONICS INC. (m)—C-72
 ELECTROLINE TV EQUIPMENT INC. (m)—C-73
 GAMCO INDUSTRIES INC. (m)—C-74
 G. C. ELECTRONICS CO. (m)—C-74
 GENERAL ELECTRIC CO. (CCTV Operation) (m)—C-74
 INTERNATIONAL NUCLEAR CORP. (m)—C-77
JERROLO DIVISION, GENERAL INSTRUMENT CORP. (m)—C-77
 KES INC. (d)—C-78
KEYSTONE ELECTRONICS CORP. (r)—C-78
 LENCOR INC. (m)—C-79
 LIGHTING ELECTRIC OF PENNSYLVANIA INC. (r)—C-79
 LINDSAY AMERICA INC. (m)—C-80
LINSAY SPECIALTY PRODUCTS (m)—C-80
MAGNAVOX CATV SYSTEMS INC. (m)—C-81
 MEGA HERTZ SALES (d)—C-81
 MICRO-SAT S/E INC. (d)—C-82
 MICRO-TRAK CORP. (m)—C-82
 MIDWEST CORP. (d)—C-82
 MPSC VIDEO INDUSTRIES INC. (d)—C-83
 PICO SATELLITE INC. (m)—C-85
 T. R. PITTS CO. (d)—C-85
 QUALITY RF SERVICES INC. (r)—C-86
 RMS ELECTRONICS INC./CATV DIVISION (m)—C-87
 RMT ENGINEERING INC. (d & r)—C-87
 RST SYSTEMS INC. (m)—C-87
 SATELLITE SIGNALS INC. (d)—C-88
SIGNAL VISION INC. (d)—C-89
 TELE-MEASUREMENTS INC. (d)—C-91
 TELEVISION EQUIPMENT ASSOC. INC. (m)—C-91
 TELEX COMMUNICATIONS INC. (m)—C-92
 TEMTRON ELECTRONICS (d)—C-92
 TEXSCAN CORPORATION (m)—C-92
 TONER CABLE EQUIPMENT INC. (d)—C-93
 TRIPLE CROWN ELECTRONICS INC. (m)—C-93
 VIEWSONICS INC. (m)—C-94
 WEATHER SCAN INC. (d)—C-95


• apartment

ADAPT COMMUNICATION SUPPLY CO. INC. (d)—C-62
 ANTRONIX INC. (m)—C-64
 ANTRONIX SALES (m)—C-64
 BLONDER-TONGUE LABORATORIES INC (m)—C-66
 BRAD CABLE ELECTRONICS INC. (r)—C-66
 BROADBAND ENGINEERING INC. (m)—C-66
 CHANNEL MASTER (m)—C-68
 JERRY CONN ASSOCIATES INC. (d)—C-69
 C.W.Y. ELECTRONICS (d)—C-70
 dB CATV SUPPLY (d)—C-70
 DONLEY INTERNATIONAL INC. (d)—C-72
 ELECTROLINE TV EQUIPMENT INC. (m)—C-73
 GAMCO INDUSTRIES INC. (m)—C-74
 GENERAL INSTRUMENT CORP., RF Systems Division (m)—C-74
 ITW LINX (m)—C-77

TV TRANSMITTING ANTENNAS

UHF VHF MDS ITFS

We make them smarter



BOGNER[®]

401 Railroad Avenue
 Westbury, NY 11590
 (516) 997-7800

KES INC. (d)—C-78
KEYSTONE ELECTRONICS CORP. (r)—C-78
 LINDSAY AMERICA INC. (m)—C-80
LINSAY SPECIALTY PRODUCTS (m)—C-80
MAGNAVOX CATV SYSTEMS INC. (m)—C-81
 MICRO-SAT S/E INC. (d)—C-82
 MIDWEST CORP. (d)—C-82
 PICO SATELLITE INC. (m)—C-85
 T. R. PITTS CO. (d)—C-85
 QUALITY RF SERVICES INC. (r)—C-86
 RMS ELECTRONICS INC./CATV DIVISION (m)—C-87
 RMT ENGINEERING INC. (d & r)—C-87
SIGNAL VISION INC. (d)—C-89
 TEMTRON ELECTRONICS (d)—C-92
 TONER CABLE EQUIPMENT INC. (d)—C-93
 TRANS-USA CORP. (m)—C-93
 TRIPLE CROWN ELECTRONICS INC. (m)—C-93
 VIEWSONICS INC. (m)—C-94

• bridging

BRAD CABLE ELECTRONICS INC. (r)—C-66
 BROADBAND ENGINEERING INC. (m)—C-66
 THE CAMERA MART INC. (d & r)—C-67
 C-COR ELECTRONICS INC. (m)—C-67
 JERRY CONN ASSOCIATES INC. (d)—C-69
 C.W.Y. ELECTRONICS (d)—C-70
 dB CATV SUPPLY (d)—C-70
 DONLEY INTERNATIONAL INC. (d)—C-72
 GAMCO INDUSTRIES INC. (m)—C-74
 GENERAL INSTRUMENT CORP., RF Systems Division (m)—C-74
 INTERNATIONAL NUCLEAR CORP. (m)—C-77
JERROLO DIVISION, GENERAL INSTRUMENT CORP. (m)—C-77
 KES INC. (d)—C-78
KEYSTONE ELECTRONICS CORP. (r)—C-78
 LINDSAY AMERICA INC. (m)—C-80
LINSAY SPECIALTY PRODUCTS (m)—C-80
MAGNAVOX CATV SYSTEMS INC. (m)—C-81
 MICRO-SAT S/E INC. (d)—C-82
 MIDWEST CORP. (d)—C-82
 T. R. PITTS CO. (d)—C-85
 QUALITY RF SERVICES INC. (r)—C-86
 RMT ENGINEERING INC. (d & r)—C-87
SIGNAL VISION INC. (d)—C-89
 TEMTRON ELECTRONICS (d)—C-92
 TONER CABLE EQUIPMENT INC. (d)—C-93
 TRIPLE CROWN ELECTRONICS INC. (m)—C-93
 WEATHER SCAN INC. (d)—C-95

Attenuators

ADAPT COMMUNICATION SUPPLY CO. INC. (d)—C-62
 ANTRONIX INC. (m)—C-64
 ANTRONIX SALES (m)—C-64
 BIRD ELECTRONIC CORP. (m)—C-66
 BLONDER-TONGUE LABORATORIES INC (m)—C-66

BRAD CABLE ELECTRONICS INC. (r)—C-66
CABLE SERVICES CO. INC. (d & r)—C-67
 CABLE TV SUPPLY CO. INC. (d)—C-67
 THE CAMERA MART INC. (d & r)—C-67
 C-COR ELECTRONICS INC. (m)—C-67
 COMSONICS INC. (d & r)—C-69
 JERRY CONN ASSOCIATES INC. (d)—C-69
 C.W.Y. ELECTRONICS (d)—C-70
 DONLEY INTERNATIONAL INC. (d)—C-72
 ELECTROLINE TV EQUIPMENT INC. (m)—C-73
 GAMCO INDUSTRIES INC. (m)—C-74
 G. C. ELECTRONICS CO. (m)—C-74
 GENERAL INSTRUMENT CORP., RF Systems Division (m)—C-74
 HARRIS CORP., Broadcast Group (d)—C-75
JERROLO DIVISION, GENERAL INSTRUMENT CORP. (m)—C-77
 KAY ELEMETRICS CORP. (m)—C-78
 KES INC. (d)—C-78
KEYSTONE ELECTRONICS CORP. (m & d)—C-78
 LIGHTING ELECTRIC OF PENNSYLVANIA INC. (r)—C-79
 LINDSAY AMERICA INC. (m)—C-80
MAGNAVOX CATV SYSTEMS INC. (m)—C-81
 MEGA HERTZ SALES (d)—C-81
 MICRO-SAT S/E INC. (d)—C-82
 MIDWEST CORP. (d)—C-82
 MPSC VIDEO INDUSTRIES INC. (d)—C-83
 MULTI PRODUCTS INTERNATIONAL (m)—C-83
 PICO SATELLITE INC. (m)—C-85
 T. R. PITTS CO. (d)—C-85
 RMS ELECTRONICS INC./CATV DIVISION (m)—C-87
 RMT ENGINEERING INC. (d)—C-87
 SATELLITE SIGNALS INC. (d)—C-88
SIGNAL VISION INC. (d)—C-89
 SOUNDOLIER (m)—C-89
 TELE-MEASUREMENTS INC. (d)—C-91
 TEMTRON ELECTRONICS (d)—C-92
 TEXSCAN CORPORATION (m)—C-92
 TONER CABLE EQUIPMENT INC. (d)—C-93
 TRANS-USA CORP. (m)—C-93
 VIEWSONICS INC. (m)—C-94
 WEATHER SCAN INC. (d)—C-95

Buried Plant Accessories

ADAPT COMMUNICATION SUPPLY CO. INC. (d)—C-62
 ANTRONIX SALES (m)—C-64
CABLE SERVICES CO. INC. (d & r)—C-67
 CABLE TV SUPPLY CO. INC. (d)—C-67
 COIL AMERICAN TECHNOLOGY CO. (m)—C-69
 COMSONICS INC. (d & r)—C-69
 C.W.Y. ELECTRONICS (d)—C-70
 dB CATV SUPPLY (d)—C-70
 DIAMOND COMMUNICATION PRODUCTS INC. (m)—C-70
 IEC CO. (m & d & r)—C-76
 JAMESON CORP. (m)—C-77
 KES INC. (d)—C-78
 LIGHTING ELECTRIC OF PENNSYLVANIA INC. (r)—C-79
 MEGA HERTZ SALES (d)—C-81
 MIDWEST CORP. (d)—C-82
 T. R. PITTS CO. (d)—C-85

CABLE EQUIPMENT & SUPPLIES DISTRIBUTION EQUIPMENT

PLYMOUTH RUBBER CO. INC. (m)—C-85
 S.A.L. COMMUNICATIONS INC. (d)—C-88
 SATELLITE SIGNALS INC. (d)—C-88
SIGNAL VISION INC. (d)—C-89
 TONER CABLE EQUIPMENT INC. (d)—C-93

Cable Clips

ABERDEEN CO. (m)—C-62
 ADAPT COMMUNICATION SUPPLY CO. INC. (d)—C-62
 ANTRONIX INC. (m)—C-64
CABLE SERVICES CO. INC. (d)—C-67
 CABLE TV SUPPLY CO. INC. (d)—C-67
 CABLETEK PRODUCTS INC. (d)—C-67
 JERRY CONN ASSOCIATES INC. (d)—C-69
 C.W.Y. ELECTRONICS (d)—C-70
 GAMCO INDUSTRIES INC. (m)—C-74
 ITW LINX (m)—C-77
 KES INC. (d)—C-78
 LIGHTING ELECTRIC OF PENNSYLVANIA INC. (r)—C-79
 MEGA HERTZ SALES (d)—C-81
 MICRO-SAT S/E INC. (d)—C-82
 MIDWEST CORP. (d)—C-82
 PICO SATELLITE INC. (m)—C-85
 T. R. PITTS CO. (d)—C-85
 QUALITY VIDEO SUPPLY CORP. (d)—C-86
 RMS ELECTRONICS INC./CATV DIVISION (d)—C-87
 S.A.L. COMMUNICATIONS INC. (d)—C-88
 SATELLITE SIGNALS INC. (d)—C-88
SIGNAL VISION INC. (d)—C-89
 TONER CABLE EQUIPMENT INC. (d)—C-93
 TRANS-USA CORP. (m)—C-93
 VIEWSONICS INC. (m)—C-94
 WEATHER SCAN INC. (d)—C-95
 WELDONE TRADING CO. INC. (m)—C-95

Cable Tuners

CABLE SERVICES CO. INC. (d)—C-67
 CABLE TV SUPPLY CO. INC. (d)—C-67
 COMSONICS INC. (r)—C-69
 C.W.Y. ELECTRONICS (d)—C-70
 GENERAL INSTRUMENT CORP., RF Systems Division (m)—C-74
 LIGHTING ELECTRIC OF PENNSYLVANIA INC. (r)—C-79
 MIDWEST CORP. (d)—C-82
 RMT ENGINEERING INC. (d)—C-87
 TEXSCAN CORPORATION (m)—C-92
 TONER CABLE EQUIPMENT INC. (d)—C-93

Coaxial Cable

ADAPT COMMUNICATION SUPPLY CO. INC. (d)—C-62
 ANDREW CORP. (m)—C-63
 ANTRONIX INC. (m)—C-64
 BLONDER-TONGUE LABORATORIES INC. (d)—C-66
CABLE SERVICES CO. INC. (d)—C-67
 CABLE TV SUPPLY CO. INC. (d)—C-67
 THE CAMERA MART INC. (d & r)—C-67
 CAPSCAN CABLE CO. (m)—C-67
 COMSONICS INC. (d)—C-69
 JERRY CONN ASSOCIATES INC. (d)—C-69
 C.W.Y. ELECTRONICS (d)—C-70
 dB CATV SUPPLY (d)—C-70
 DECIBEL PRODUCTS INC. (m)—C-70
 DONLEY INTERNATIONAL INC. (d)—C-72
 GENERAL INSTRUMENT CORP., RF Systems Division (m)—C-74
 HARRIS CORP., Broadcast Group (d)—C-75
 KES INC. (d)—C-78
 LIGHTING ELECTRIC OF PENNSYLVANIA INC. (r)—C-79
M/A-COM CABLE HOME GROUP (m)—C-80
MAGNAVOX CATV SYSTEMS INC. (d)—C-81
 MEGA HERTZ SALES (d)—C-81
 MICRO-SAT S/E INC. (d)—C-82

MIDWEST COMMUNICATIONS CORP. (d)—C-82
 MIDWEST CORP. (d)—C-82
 MPSC VIDEO INDUSTRIES INC. (d)—C-83
 T. R. PITTS CO. (d)—C-85
 RMS ELECTRONICS INC./CATV DIVISION (d)—C-87
 S.A.L. COMMUNICATIONS INC. (d)—C-88
 SATELLITE SIGNALS INC. (d)—C-88
 SHIVELY LABORATORIES INC. (m & d)—C-89
 TELE-MEASUREMENTS INC. (d)—C-91
 TEPSCO CORP. (d)—C-92
 TIMES FIBER COMMUNICATIONS INC. (m)—C-93
 TONER CABLE EQUIPMENT INC. (d)—C-93
 TROMPETER ELECTRONICS INC. (m)—C-93
 VIEWSONICS INC. (d)—C-94
 WEATHER SCAN INC. (d)—C-95

Directional Couplers

ADAPT COMMUNICATION SUPPLY CO. INC. (d)—C-62
 ANIXTER-CANADA INC. (d)—C-64
 ANTRONIX INC. (m)—C-64
 ANTRONIX SALES (m)—C-64
 BLONDER-TONGUE LABORATORIES INC. (m)—C-66
CABLE SERVICES CO. INC. (d & r)—C-67
 CABLE TV SUPPLY CO. INC. (d)—C-67
 C-COR ELECTRONICS INC. (m)—C-67
 COIL AMERICAN TECHNOLOGY CO. (m)—C-69
 COMSONICS INC. (d)—C-69
 JERRY CONN ASSOCIATES INC. (d)—C-69
 C.W.Y. ELECTRONICS (d)—C-70
 DECIBEL PRODUCTS INC. (m)—C-70
 DONLEY INTERNATIONAL INC. (d)—C-72
EAGLE COMTRONICS INC. (m)—C-72
 ELECTROLINE TV EQUIPMENT INC. (m)—C-73
 GAMCO INDUSTRIES INC. (m)—C-74
 GENERAL INSTRUMENT CORP., RF Systems Division (m)—C-74
JERROLD DIVISION, GENERAL INSTRUMENT CORP. (m)—C-77
 KES INC. (d)—C-78
 LIGHTING ELECTRIC OF PENNSYLVANIA INC. (r)—C-79
LINDSAY SPECIALTY PRODUCTS (m)—C-80
MAGNAVOX CATV SYSTEMS INC. (m)—C-81
 MEGA HERTZ SALES (d)—C-81
 MICRO COMMUNICATIONS INC. (m)—C-82
 MIDWEST CORP. (d)—C-82
 MULTI PRODUCTS INTERNATIONAL (m)—C-83
 PECA INC. (m)—C-84
 PICO SATELLITE INC. (m)—C-85
 T. R. PITTS CO. (d)—C-85
 RMS ELECTRONICS INC./CATV DIVISION (m)—C-87
 RMT ENGINEERING INC. (d)—C-87
 SATELLITE SIGNALS INC. (d)—C-88
 SHIVELY LABORATORIES INC. (m)—C-89
SIGNAL VISION INC. (d)—C-89
 TEMTRON ELECTRONICS (d)—C-92
 TEXSCAN CORPORATION (m)—C-92
 TONER CABLE EQUIPMENT INC. (d)—C-93
 TRANS-USA CORP. (m)—C-93
 VIEWSONICS INC. (m)—C-94
 WEATHER SCAN INC. (d)—C-95
 WIDE BAND ENGINEERING CO. (m)—C-95
 PENN STATE CABLE COMMUNICATIONS (r)—C-84

Drop Connectors

ADAPT COMMUNICATION SUPPLY CO. INC. (d)—C-62
 ANIXTER-CANADA INC. (d)—C-64
 ANTRONIX INC. (m)—C-64

ARCOM LABS (d)—C-65
CABLE SERVICES CO. INC. (d)—C-67
 CABLE TV SUPPLY CO. INC. (d)—C-67
 COMSONICS INC. (d)—C-69
 JERRY CONN ASSOCIATES INC. (d)—C-69
 C.W.Y. ELECTRONICS (d)—C-70
 dB CATV SUPPLY (d)—C-70
 DONLEY INTERNATIONAL INC. (d)—C-72
 GAMCO INDUSTRIES INC. (m)—C-74
 GENERAL INSTRUMENT CORP., RF Systems Division (m)—C-74
 GILBERT ENGINEERING CO. INC. (m)—C-75
 KES INC. (d)—C-78
KEYSTONE ELECTRONICS CORP. (d)—C-78
 LIGHTING ELECTRIC OF PENNSYLVANIA INC. (r)—C-79
LINDSAY SPECIALTY PRODUCTS (m)—C-80
 LRC ELECTRONICS INC. (m)—C-80
MAGNAVOX CATV SYSTEMS INC. (m)—C-81
 MEGA HERTZ SALES (d)—C-81
 MICRO-SAT S/E INC. (d)—C-82
 MIDWEST CORP. (d)—C-82
 NORTHERN CATV SALES & DIST. (d)—C-83
 PICO SATELLITE INC. (m)—C-85
 T. R. PITTS CO. (d)—C-85
 PREFORMED LINE PRODUCTS CO. (m)—C-85
 PYRAMID INDUSTRIES INC. (m)—C-86
 RAYCHEM CORP. (m)—C-86
 RMS ELECTRONICS INC./CATV DIVISION (m)—C-87
 S.A.L. COMMUNICATIONS INC. (d)—C-88
 SATELLITE SIGNALS INC. (d)—C-88
SIGNAL VISION INC. (d)—C-89
 TEMTRON ELECTRONICS (d)—C-92
 TEXSCAN CORPORATION (m)—C-92
 TONER CABLE EQUIPMENT INC. (d)—C-93
 TRANS-USA CORP. (m)—C-93
 VIEWSONICS INC. (m)—C-94
 WEATHER SCAN INC. (d)—C-95

Drop Equipment

ADAPT COMMUNICATION SUPPLY CO. INC. (d)—C-62
 ANTRONIX INC. (m)—C-64
 ANTRONIX SALES (m)—C-64
CABLE SERVICES CO. INC. (d)—C-67
 CABLE TV SUPPLY CO. INC. (d)—C-67
 CAPSCAN CABLE CO. (m)—C-67
 CHANNEL MASTER (m)—C-68
 COMSONICS INC. (d)—C-69
 JERRY CONN ASSOCIATES INC. (d)—C-69
 C.W.Y. ELECTRONICS (d)—C-70
 DIAMOND COMMUNICATION PRODUCTS INC. (m)—C-70
 GAMCO INDUSTRIES INC. (m)—C-74
 GENERAL INSTRUMENT CORP., RF Systems Division (m)—C-74
 IEC CO. (m & d & r)—C-76
 KES INC. (d)—C-78
KEYSTONE ELECTRONICS CORP. (m d & r)—C-78
 LIGHTING ELECTRIC OF PENNSYLVANIA INC. (r)—C-79
LINDSAY SPECIALTY PRODUCTS (m)—C-80
MAGNAVOX CATV SYSTEMS INC. (m)—C-81
 MEGA HERTZ SALES (d)—C-81
 MIDWEST COMMUNICATIONS CORP. (d)—C-82
 MIDWEST CORP. (d)—C-82
 PICO SATELLITE INC. (m)—C-85
 T. R. PITTS CO. (d)—C-85
 RMS ELECTRONICS INC./CATV DIVISION (m)—C-87
 S.A.L. COMMUNICATIONS INC. (d)—C-88
 SATELLITE SIGNALS INC. (d)—C-88
SIGNAL VISION INC. (d)—C-89
 TELE-WIRE SUPPLY CORP. (d)—C-92

TEMTRON ELECTRONICS (d)—C-92
 TEXSCAN CORPORATION (m)—C-92
 TONER CABLE EQUIPMENT INC. (d)—C-93
 TRANS-USA CORP. (m)—C-93
 UNDERGROUND EQUIPMENT & SUPPLY (m)—C-94
 VIEWSONICS INC. (m)—C-94

• one-way

ADAPT COMMUNICATION SUPPLY CO. INC. (d)—C-62
 ANTRONIX INC. (m)—C-64
 ANTRONIX SALES (m)—C-64
 CHANNEL MASTER (m)—C-68
 JERRY CONN ASSOCIATES INC. (d)—C-69
 C.W.Y. ELECTRONICS (d)—C-70
 GAMCO INDUSTRIES INC. (m)—C-74
 GENERAL INSTRUMENT CORP., RF Systems Division (m)—C-74
KEYSTONE ELECTRONICS CORP. (m d & r)—C-78
 LINDSAY AMERICA INC. (m)—C-80
LINDSAY SPECIALTY PRODUCTS (m)—C-80
MAGNAVOX CATV SYSTEMS INC. (m)—C-81
 MIDWEST CORP. (d)—C-82
 PICO SATELLITE INC. (m)—C-85
 T. R. PITTS CO. (d)—C-85
 RMS ELECTRONICS INC./CATV DIVISION (m)—C-87
 S.A.L. COMMUNICATIONS INC. (d)—C-88
SIGNAL VISION INC. (d)—C-89
 TEMTRON ELECTRONICS (d)—C-92
 TONER CABLE EQUIPMENT INC. (d)—C-93
 TRANS-USA CORP. (m)—C-93
 VIEWSONICS INC. (m)—C-94

• two-way

ADAPT COMMUNICATION SUPPLY CO. INC. (d)—C-62
 ANTRONIX INC. (m)—C-64
 ANTRONIX SALES (m)—C-64
 JERRY CONN ASSOCIATES INC. (d)—C-69
 C.W.Y. ELECTRONICS (d)—C-70
 GAMCO INDUSTRIES INC. (m)—C-74
 GENERAL INSTRUMENT CORP., RF Systems Division (m)—C-74
KEYSTONE ELECTRONICS CORP. (m d & r)—C-78
 LINDSAY AMERICA INC. (m)—C-80
LINDSAY SPECIALTY PRODUCTS (m)—C-80
MAGNAVOX CATV SYSTEMS INC. (m)—C-81
 MIDWEST CORP. (d)—C-82
 PICO SATELLITE INC. (m)—C-85
 T. R. PITTS CO. (d)—C-85
 S.A.L. COMMUNICATIONS INC. (d)—C-88
SIGNAL VISION INC. (d)—C-89
 TEMTRON ELECTRONICS (d)—C-92
 TONER CABLE EQUIPMENT INC. (d)—C-93
 TRANS-USA CORP. (m)—C-93
 VIEWSONICS INC. (m)—C-94

Drop Grips

ADAPT COMMUNICATION SUPPLY CO. INC. (d)—C-62
 ANIXTER-CANADA INC. (d)—C-64
CABLE SERVICES CO. INC. (d)—C-67
 CABLE TV SUPPLY CO. INC. (d)—C-67
 JERRY CONN ASSOCIATES INC. (d)—C-69
 C.W.Y. ELECTRONICS (d)—C-70
 GENERAL MACHINE PRODUCTS CO. INC. (m)—C-74
 KES INC. (d)—C-78
 LIGHTING ELECTRIC OF PENNSYLVANIA INC. (r)—C-79
 MEGA HERTZ SALES (d)—C-81
 MICRO-SAT S/E INC. (d)—C-82
 MIDWEST CORP. (d)—C-82
 T. R. PITTS CO. (d)—C-85



TELEVISION TECHNOLOGY CORPORATION
 Low Power TV Transmitters, Translators, TV & FM
 2360 Industrial Lane
 Broomfield, CO 80020
 (303) 465-4141
 TWX: 910-938-0396 **TTC ARDA**

PREFORMED LINE PRODUCTS CO. (m)—C-85
 S.A.L. COMMUNICATIONS INC. (d)—C-88
 SATELLITE SIGNALS INC. (d)—C-88
 SIGNAL VISION INC. (d)—C-89
 TEXSCAN CORPORATION (m)—C-92
 TONER CABLE EQUIPMENT INC. (d)—C-93

Equalizers

THE ABCOM CORP. (d)—C-62
 ANTRONIX INC. (m)—C-64
CABLE SERVICES CO. INC. (d)—C-67
 CABLE TV SUPPLY CO. INC. (d)—C-67
 THE CAMERA MART INC. (d & r)—C-67
 C-COR ELECTRONICS INC. (m)—C-67
 CHANNEL MASTER (m)—C-68
 COMSONICS INC. (d)—C-69
 C.W.Y. ELECTRONICS (d)—C-70
 DYNAIR ELECTRONICS INC. (m)—C-72
 ELECTROLINE TV EQUIPMENT INC. (m)—C-73
 GAMCO INDUSTRIES INC. (m)—C-74
 GENERAL INSTRUMENT CORP., RF Systems Division (m)—C-74
 HARRIS CORP., Broadcast Group (d)—C-75
 INTERNATIONAL NUCLEAR CORP. (m)—C-77
JERROLD DIVISION, GENERAL INSTRUMENT CORP. (m)—C-77
 KES INC. (d)—C-78
KEYSTONE ELECTRONICS CORP. (d & r)—C-78
 LIGHTING ELECTRIC OF PENNSYLVANIA INC. (r)—C-79
LINDSAY SPECIALTY PRODUCTS (m)—C-80
MAGNAVOX CATV SYSTEMS INC. (m)—C-81
 MEGA HERTZ SALES (d)—C-81
 MICRO-SAT S/E INC. (d)—C-82
 MIDWEST CORP. (d)—C-82
 T. R. PITTS CO. (d)—C-85
 QUALITY RF SERVICES INC. (m)—C-86
 RMT ENGINEERING INC. (d)—C-87
 SATELLITE SIGNALS INC. (d)—C-88
SIGNAL VISION INC. (d)—C-89
 TELE-MEASUREMENTS INC. (d)—C-91
 TEMTRON ELECTRONICS (d)—C-92
 TEXSCAN CORPORATION (m)—C-92
 TONER CABLE EQUIPMENT INC. (d)—C-93
 TRIPLE CROWN ELECTRONICS INC. (m)—C-93
 VIEWSONICS INC. (m)—C-94
 WEATHER SCAN INC. (d)—C-95

Line Extender Amplifiers

BLONDER-TONGUE LABORATORIES INC. (m)—C-66
 BRAD CABLE ELECTRONICS INC. (r)—C-66
CABLE SERVICES CO. INC. (d & r)—C-67
 CABLE TV SUPPLY CO. INC. (d)—C-67
 THE CAMERA MART INC. (d & r)—C-67
 C-COR ELECTRONICS INC. (m)—C-67
 CHANNEL MASTER (m)—C-68
 COMSONICS INC. (d & r)—C-69
 JERRY CONN ASSOCIATES INC. (d)—C-69
 C.W.Y. ELECTRONICS (d)—C-70
 dB CATV SUPPLY (d)—C-70
 DONLEY INTERNATIONAL INC. (d)—C-72
 ELECTROLINE TV EQUIPMENT INC. (m)—C-73
 GAMCO INDUSTRIES INC. (m)—C-74
 GENERAL INSTRUMENT CORP., RF Systems Division (m)—C-74
 HARRIS CORP., Broadcast Group (d)—C-75
JERROLD DIVISION, GENERAL INSTRUMENT CORP. (m)—C-77
 KES INC. (d)—C-78
 LIGHTING ELECTRIC OF PENNSYLVANIA INC. (r)—C-79
 LINDSAY AMERICA INC. (m)—C-80

LINDSAY SPECIALTY PRODUCTS (m)—C-80
MAGNAVOX CATV SYSTEMS INC. (m)—C-81
 MEGA HERTZ SALES (d)—C-81
 MICRO-SAT S/E INC. (d)—C-82
 MIDWEST CORP. (d)—C-82
 MPSC VIDEO INDUSTRIES INC. (d)—C-83
 PICO SATELLITE INC. (m)—C-85
 QUALITY RF SERVICES INC. (r)—C-86
 RMT ENGINEERING INC. (d & r)—C-87
 SATELLITE SIGNALS INC. (d)—C-88
SIGNAL VISION INC. (d)—C-89
 TEMTRON ELECTRONICS (d)—C-92
 TEXSCAN CORPORATION (m)—C-92
 TONER CABLE EQUIPMENT INC. (d)—C-93
 TRIPLE CROWN ELECTRONICS INC. (m)—C-93
 VIEWSONICS INC. (m)—C-94
 WEATHER SCAN INC. (d)—C-95

Matching Transformers

ADAPT COMMUNICATION SUPPLY CO. INC. (d)—C-62
 ANIXTER-CANADA INC. (d)—C-64
 ANTRONIX INC. (m)—C-64
 ANTRONIX SALES (m)—C-64
 ARCOM LABS (d)—C-65
 BLONDER-TONGUE LABORATORIES INC. (m)—C-66
 BRAD CABLE ELECTRONICS INC. (r)—C-66
CABLE SERVICES CO. INC. (d)—C-67
 CABLE TV SUPPLY CO. INC. (d)—C-67
 CHANNEL MASTER (m)—C-68
 COMSONICS INC. (d)—C-69
 JERRY CONN ASSOCIATES INC. (d)—C-69
 C.W.Y. ELECTRONICS (d)—C-70
 DECIBEL PRODUCTS INC. (m)—C-70
 DONLEY INTERNATIONAL INC. (d)—C-72
EAGLE COMTRONICS INC. (m)—C-72
 ELECTROLINE TV EQUIPMENT INC. (m)—C-73
 GAMCO INDUSTRIES INC. (m)—C-74
 G. C. ELECTRONICS CO. (m)—C-74
 GENERAL INSTRUMENT CORP., RF Systems Division (m)—C-74
 HARRIS CORP., Broadcast Group (d)—C-75
JERROLD DIVISION, GENERAL INSTRUMENT CORP. (m)—C-77
 KES INC. (d)—C-78
KEYSTONE ELECTRONICS CORP. (d)—C-78
 LIGHTING ELECTRIC OF PENNSYLVANIA INC. (r)—C-79
LINDSAY SPECIALTY PRODUCTS (m)—C-80
MAGNAVOX CATV SYSTEMS INC. (m)—C-81
 MEGA HERTZ SALES (d)—C-81
 MICRO-SAT S/E INC. (d)—C-82
 MIDWEST CORP. (d)—C-82
 MULTI PRODUCTS INTERNATIONAL (m)—C-83
 NORTHERN CATV SALES & DIST. (d)—C-83
 PICO SATELLITE INC. (m)—C-85
 QUALITY VIDEO SUPPLY CORP. (d)—C-86
 RMS ELECTRONICS INC./CATV DIVISION (m)—C-87
 RMT ENGINEERING INC. (d)—C-87
 S.A.L. COMMUNICATIONS INC. (d)—C-88
 SATELLITE SIGNALS INC. (d)—C-88
SIGNAL VISION INC. (d)—C-89
 SOUNDOLIER (m)—C-89
 TELE-MEASUREMENTS INC. (d)—C-91
 TEMTRON ELECTRONICS (d)—C-92
 TEXSCAN CORPORATION (m)—C-92
 TONER CABLE EQUIPMENT INC. (d)—C-93
 TRANS-USA CORP. (m)—C-93
 VIEWSONICS INC. (m)—C-94
 WEATHER SCAN INC. (d)—C-95

Modular Amplifier Stations

THE ABCOM CORP. (d)—C-62
 BRAD CABLE ELECTRONICS INC. (r)—C-66
CABLE SERVICES CO. INC. (d & r)—C-67
 CABLE TV SUPPLY CO. INC. (d)—C-67
 COMSONICS INC. (d & r)—C-69
 JERRY CONN ASSOCIATES INC. (d)—C-69
 C.W.Y. ELECTRONICS (d)—C-70
 DONLEY INTERNATIONAL INC. (d)—C-72
 GENERAL INSTRUMENT CORP., RF Systems Division (m)—C-74
 HARRIS CORP., Broadcast Group (d)—C-75
JERROLD DIVISION, GENERAL INSTRUMENT CORP. (m)—C-77
KEYSTONE ELECTRONICS CORP. (r)—C-78
 LIGHTING ELECTRIC OF PENNSYLVANIA INC. (r)—C-79
LINDSAY SPECIALTY PRODUCTS (m)—C-80
MAGNAVOX CATV SYSTEMS INC. (m)—C-81
 MEGA HERTZ SALES (d)—C-81
 MICRO-SAT S/E INC. (d)—C-82
 MIDWEST CORP. (d)—C-82
 QUALITY RF SERVICES INC. (r)—C-86
 RMT ENGINEERING INC. (d & r)—C-87
 SATELLITE SIGNALS INC. (d)—C-88
SIGNAL VISION INC. (d)—C-89
 TEMTRON ELECTRONICS (d)—C-92
 TEXSCAN CORPORATION (m)—C-92
 TONER CABLE EQUIPMENT INC. (d)—C-93
 TRIPLE CROWN ELECTRONICS INC. (m)—C-93

Power Couplers

ANIXTER-CANADA INC. (d)—C-64
 ANTRONIX INC. (m)—C-64
CABLE SERVICES CO. INC. (d)—C-67
 CABLE TV SUPPLY CO. INC. (d)—C-67
 COMSONICS INC. (d & r)—C-69
 C.W.Y. ELECTRONICS (d)—C-70
 GAMCO INDUSTRIES INC. (m)—C-74
 GENERAL INSTRUMENT CORP., RF Systems Division (m)—C-74
JERROLD DIVISION, GENERAL INSTRUMENT CORP. (m)—C-77
 KES INC. (d)—C-78
KEYSTONE ELECTRONICS CORP. (m d & r)—C-78
 LIGHTING ELECTRIC OF PENNSYLVANIA INC. (r)—C-79
LINDSAY SPECIALTY PRODUCTS (m)—C-80
MAGNAVOX CATV SYSTEMS INC. (m)—C-81
 MEGA HERTZ SALES (d)—C-81
 MIDWEST CORP. (d)—C-82
 RMS ELECTRONICS INC./CATV DIVISION (m)—C-87
 RMT ENGINEERING INC. (d)—C-87
 SATELLITE SIGNALS INC. (d)—C-88
SIGNAL VISION INC. (d)—C-89
 TEMTRON ELECTRONICS (d)—C-92
 TEXSCAN CORPORATION (m)—C-92
 TONER CABLE EQUIPMENT INC. (d)—C-93
 WEATHER SCAN INC. (d)—C-95

Power Supplies

ALPHA TECHNOLOGIES INC. (m)—C-63
 ANIXTER-CANADA INC. (d)—C-64
 BRAD CABLE ELECTRONICS INC. (r)—C-66
 CABLE POWER INC. (m)—C-67
CABLE SERVICES CO. INC. (d & r)—C-67
 CABLE TV SUPPLY CO. INC. (d)—C-67
 CAPSCAN CABLE CO. (m)—C-67
 C-COR ELECTRONICS INC. (m)—C-67
 COIL AMERICAN TECHNOLOGY CO. (m)—C-69
 COMSONICS INC. (d & r)—C-69
 JERRY CONN ASSOCIATES INC. (d)—C-69
CONTRO TECHNOLOGY INC. (m)—C-69
 C.W.Y. ELECTRONICS (d)—C-70
 dB CATV SUPPLY (d)—C-70
 DECIBEL PRODUCTS INC. (m)—C-70
 DONLEY INTERNATIONAL INC. (d)—C-72
 GAMCO INDUSTRIES INC. (m)—C-74
 GENERAL INSTRUMENT CORP., RF Systems Division (m)—C-74
 HARRIS CORP., Broadcast Group (d)—C-75
JERROLD DIVISION, GENERAL INSTRUMENT CORP. (m)—C-77
 KES INC. (d)—C-78
KEYSTONE ELECTRONICS CORP. (r)—C-78
 LARSON ELECTRONICS (m)—C-79
 LECTRO PRODUCTS (m)—C-79
 LIGHTING ELECTRIC OF PENNSYLVANIA INC. (r)—C-79
 LINDSAY AMERICA INC. (m)—C-80
LINDSAY SPECIALTY PRODUCTS (m)—C-80
MAGNAVOX CATV SYSTEMS INC. (m)—C-81
 MEGA HERTZ SALES (d)—C-81
 MICRO-SAT S/E INC. (d & r)—C-82
 MIDWEST CORP. (d)—C-82
 RMS ELECTRONICS INC./CATV DIVISION (m)—C-87
 RMT ENGINEERING INC. (d & r)—C-87
 SATELLITE SIGNALS INC. (d)—C-88
SIGNAL VISION INC. (d)—C-89
 TEMTRON ELECTRONICS (d)—C-92
 TEXSCAN CORPORATION (m)—C-92
 TONER CABLE EQUIPMENT INC. (d)—C-93
 TRIPLE CROWN ELECTRONICS INC. (m)—C-93
 VIEWSONICS INC. (m)—C-94
 WEATHER SCAN INC. (d)—C-95
 WILMORE ELECTRONICS CO. INC. (m)—C-95
 WINDERS & GEIST INC. (m)—C-95

Set-top Converters

ANIXTER-CANADA INC. (d)—C-64
 ANTRONIX INC. (m)—C-64
 ANTRONIX SALES (m)—C-64
 BRAD CABLE ELECTRONICS INC. (d & r)—C-66
CABLE SERVICES CO. INC. (d)—C-67
 CABLE TV SUPPLY CO. INC. (d)—C-67
 COMSONICS INC. (d)—C-69
 CONTROL COM INC. (m)—C-69
 C.W.Y. ELECTRONICS (d)—C-70
 dB CATV SUPPLY (d)—C-70
EAGLE COMTRONICS INC. (m)—C-72

CABLE EQUIPMENT & SUPPLIES DISTRIBUTION EQUIPMENT

GENERAL INSTRUMENT CORP., RF Systems Division (m)—C-74
JERROLD DIVISION, GENERAL INSTRUMENT CORP. (m)—C-77
 KES INC. (d)—C-78
KEYSTONE ELECTRONICS CORP. (r)—C-78
 LIGHTING ELECTRIC OF PENNSYLVANIA INC. (r)—C-79
LINDSAY SPECIALTY PRODUCTS (m)—C-80
M/A-COM CABLE HOME GROUP (m)—C-80
MAGNAVOX CATV SYSTEMS INC. (m)—C-81
 MEGA HERTZ SALES (d)—C-81
 MICRO-SAT S/E INC. (d & r)—C-82
 MIDWEST CORP. (d)—C-82
 PANASONIC INDUSTRIAL CO., New Technology Products (m)—C-84
 PICO SATELLITE INC. (m)—C-85
 S.A.L. COMMUNICATIONS INC. (d)—C-88
 SATELLITE SIGNALS INC. (d)—C-88
SIGNAL VISION INC. (d)—C-89
 TELE-WIRE SUPPLY CORP. (d)—C-92
 TEMTRON ELECTRONICS (d)—C-92
 TEXSCAN CORPORATION (m)—C-92
 TOCOM DIV., GENERAL INSTRUMENT CORP. (m)—C-93
 TONER CABLE EQUIPMENT INC. (d)—C-93
 TRANS-USA CORP. (m)—C-93
 WEATHER SCAN INC. (d)—C-95

• addressable

ARTEL SERVICE CORP. (m & d & r)—C-65
 BRAD CABLE ELECTRONICS INC. (d & r)—C-66
 CONTROL COM INC. (m)—C-69
EAGLE COMTRONICS INC. (m)—C-72
 GENERAL INSTRUMENT CORP., RF Systems Division (m)—C-74
JERROLD DIVISION, GENERAL INSTRUMENT CORP. (m)—C-77
KEYSTONE ELECTRONICS CORP. (r)—C-78
M/A-COM CABLE HOME GROUP (m)—C-80
MAGNAVOX CATV SYSTEMS INC. (m)—C-81
 MICRO-SAT S/E INC. (d & r)—C-82
 PANASONIC INDUSTRIAL CO., New Technology Products (m)—C-84
 PICO SATELLITE INC. (m)—C-85
SIGNAL VISION INC. (d)—C-89
 TEMTRON ELECTRONICS (d)—C-92
 TOCOM DIV., GENERAL INSTRUMENT CORP. (m)—C-93
 TONER CABLE EQUIPMENT INC. (d)—C-93

• non-addressable

ANIXTER-CANADA INC. (d)—C-64
 ANTRONIX INC. (m)—C-64
 ANTRONIX SALES (m)—C-64
 BRAD CABLE ELECTRONICS INC. (d & r)—C-66
 C.W.Y. ELECTRONICS (d)—C-70
EAGLE COMTRONICS INC. (m)—C-72
 GENERAL INSTRUMENT CORP., RF Systems Division (m)—C-74
JERROLD DIVISION, GENERAL INSTRUMENT CORP. (m)—C-77
KEYSTONE ELECTRONICS CORP. (r)—C-78
MAGNAVOX CATV SYSTEMS INC. (m)—C-81
 MEGA HERTZ SALES (d)—C-81
 MICRO-SAT S/E INC. (d & r)—C-82
 MIDWEST CORP. (d)—C-82
 PANASONIC INDUSTRIAL CO., New Technology Products (m)—C-84
 PICO SATELLITE INC. (m)—C-85
SIGNAL VISION INC. (d)—C-89
 TEMTRON ELECTRONICS (d)—C-92

TONER CABLE EQUIPMENT INC. (d)—C-93
 TRANS-USA CORP. (m)—C-93
 • off-premise
 BLONDER-TONGUE LABORATORIES INC (m)—C-66
 C-COR ELECTRONICS INC. (m)—C-67
 CONTROL COM INC. (m)—C-69
 GENERAL INSTRUMENT CORP., RF Systems Division (m)—C-74
JERROLD DIVISION, GENERAL INSTRUMENT CORP. (m)—C-77
MAGNAVOX CATV SYSTEMS INC. (m)—C-81
 PICO SATELLITE INC. (m)—C-85
 QUALITY VIDEO SUPPLY CORP. (d)—C-86
 TIMES FIBER COMMUNICATIONS INC. (m)—C-93
 TONER CABLE EQUIPMENT INC. (d)—C-93

Splitters

ADAPT COMMUNICATION SUPPLY CO. INC. (d)—C-62
 ANIXTER-CANADA INC. (d)—C-64
 ANTRONIX INC. (m)—C-64
 ANTRONIX SALES (m)—C-64
 ARCOM LABS (d)—C-65
CABLE SERVICES CO. INC. (d)—C-67
 CABLE TV SUPPLY CO. INC. (d)—C-67
 C-COR ELECTRONICS INC. (m)—C-67
 CHANNEL MASTER (m)—C-68
 COIL AMERICAN TECHNOLOGY CO. (m)—C-69
 COMSONICS INC. (d & r)—C-69
 JERRY CONN ASSOCIATES INC. (d)—C-69
 C.W.Y. ELECTRONICS (d)—C-70
 DECIBEL PRODUCTS INC. (m)—C-70
 DONLEY INTERNATIONAL INC. (d)—C-72
EAGLE COMTRONICS INC. (m)—C-72
 ELECTROLINE TV EQUIPMENT INC. (m)—C-73
 GAMCO INDUSTRIES INC. (m)—C-74
 G. C. ELECTRONICS CO. (m)—C-74
 GENERAL INSTRUMENT CORP., RF Systems Division (m)—C-74
JERROLD DIVISION, GENERAL INSTRUMENT CORP. (m)—C-77
 KES INC. (d)—C-78
KEYSTONE ELECTRONICS CORP. (m & d & r)—C-78
 LECTRO PRODUCTS (m)—C-79
 LIGHTING ELECTRIC OF PENNSYLVANIA INC. (r)—C-79
 LINDSAY AMERICA INC. (m)—C-80
LINDSAY SPECIALTY PRODUCTS (m)—C-80
MAGNAVOX CATV SYSTEMS INC. (m)—C-81
 MEGA HERTZ SALES (d)—C-81
 MICRO-SAT S/E INC. (d)—C-82
 MIDWEST CORP. (d)—C-82
 MULTI PRODUCTS INTERNATIONAL (m)—C-83
 NORTHERN CATV SALES & DIST. (d)—C-83
 PECA INC. (m)—C-84
 PICO SATELLITE INC. (m)—C-85
 RMS ELECTRONICS INC./CATV DIVISION (m)—C-87
 RMT ENGINEERING INC. (d)—C-87
 S.A.L. COMMUNICATIONS INC. (d)—C-88
 SATELLITE SIGNALS INC. (d)—C-88
 SHIVELY LABORATORIES INC. (m)—C-89
SIGNAL VISION INC. (d)—C-89
 TELEX COMMUNICATIONS INC. (m)—C-92
 TEMTRON ELECTRONICS (d)—C-92
 TEXSCAN CORPORATION (m)—C-92
 TONER CABLE EQUIPMENT INC. (d)—C-93
 TRANS-USA CORP. (m)—C-93
 VIEWSONICS INC. (m)—C-94
 WEATHER SCAN INC. (d)—C-95
 WIDE BAND ENGINEERING CO. (m)—C-95

Standby Power Supplies

ALPHA TECHNOLOGIES INC. (m)—C-63
 ANIXTER-CANADA INC. (d)—C-64
 BRAD CABLE ELECTRONICS INC. (r)—C-66
CABLE SERVICES CO. INC. (d)—C-67
 CABLE TV SUPPLY CO. INC. (d)—C-67
 CAPSCAN CABLE CO. (m)—C-67
 C-COR ELECTRONICS INC. (m)—C-67
 COIL AMERICAN TECHNOLOGY CO. (m)—C-69
 COMSONICS INC. (m & d & r)—C-69
 JERRY CONN ASSOCIATES INC. (d)—C-69
CONTROL TECHNOLOGY INC. (m)—C-69
 C.W.Y. ELECTRONICS (d)—C-70
 dB CATV SUPPLY (d)—C-70
 GENERAL INSTRUMENT CORP., RF Systems Division (m)—C-74
JERROLD DIVISION, GENERAL INSTRUMENT CORP. (m)—C-77
 KES INC. (d)—C-78
 LARSON ELECTRONICS (m)—C-79
 LECTRO PRODUCTS (m)—C-79
 LIGHTING ELECTRIC OF PENNSYLVANIA INC. (r)—C-79
MAGNAVOX CATV SYSTEMS INC. (m)—C-81
 MEGA HERTZ SALES (d)—C-81
 MICRO-SAT S/E INC. (d & r)—C-82
 MIDWEST CORP. (d)—C-82
 RMS ELECTRONICS INC./CATV DIVISION (m)—C-87
 RMT ENGINEERING INC. (d & r)—C-87
 SATELLITE SIGNALS INC. (d)—C-88
 SOLA ELECTRIC (m)—C-89
 TEMTRON ELECTRONICS (d)—C-92
 TEXSCAN CORPORATION (m)—C-92
 TONER CABLE EQUIPMENT INC. (d)—C-93
 TRIPLE CROWN ELECTRONICS INC. (m)—C-93
 VIEWSONICS INC. (m)—C-94
 WILMORE ELECTRONICS CO. INC. (m)—C-95
 WINDERS & GEIST INC. (m)—C-95

Sub-VHF Equipment & In-System Converters

BLONDER-TONGUE LABORATORIES INC (m)—C-66
 CABLE TV SUPPLY CO. INC. (d)—C-67
 COMSONICS INC. (d & r)—C-69
 C.W.Y. ELECTRONICS (d)—C-70
 LIGHTING ELECTRIC OF PENNSYLVANIA INC. (r)—C-79
MAGNAVOX CATV SYSTEMS INC. (m)—C-81
 MIDWEST CORP. (d)—C-82
 QUALITY RF SERVICES INC. (r)—C-86
 SATELLITE SIGNALS INC. (d)—C-88
 SYNCHRONOUS COMMUNICATIONS INC. (m)—C-90
 TEXSCAN CORPORATION (m)—C-92
 TONER CABLE EQUIPMENT INC. (d)—C-93

Tap-Offs

ADAPT COMMUNICATION SUPPLY CO. INC. (d)—C-62
 ANIXTER-CANADA INC. (d)—C-64
 ANTRONIX INC. (m)—C-64
 ANTRONIX SALES (m)—C-64
 BLONDER-TONGUE LABORATORIES INC (m)—C-66
CABLE SERVICES CO. INC. (d)—C-67
 CABLE TV SUPPLY CO. INC. (d)—C-67
 CHANNEL MASTER (m)—C-68
 COIL AMERICAN TECHNOLOGY CO. (m)—C-69
 COMSONICS INC. (d)—C-69
 C.W.Y. ELECTRONICS (d)—C-70
 DONLEY INTERNATIONAL INC. (d)—C-72
EAGLE COMTRONICS INC. (m)—C-72
 GAMCO INDUSTRIES INC. (m)—C-74

GENERAL INSTRUMENT CORP., RF Systems Division (m)—C-74
JERROLD DIVISION, GENERAL INSTRUMENT CORP. (m)—C-77
KEYSTONE ELECTRONICS CORP. (m & d & r)—C-78
 LIGHTING ELECTRIC OF PENNSYLVANIA INC. (r)—C-79
 LINDSAY AMERICA INC. (m)—C-80
LINDSAY SPECIALTY PRODUCTS (m)—C-80
MAGNAVOX CATV SYSTEMS INC. (m)—C-81
 MICRO-SAT S/E INC. (d)—C-82
 MIDWEST CORP. (d)—C-82
 MULTI PRODUCTS INTERNATIONAL (m)—C-83
 PECA INC. (m)—C-84
 PICO SATELLITE INC. (m)—C-85
 RMS ELECTRONICS INC./CATV DIVISION (m)—C-87
 S.A.L. COMMUNICATIONS INC. (d)—C-88
 SATELLITE SIGNALS INC. (d)—C-88
SIGNAL VISION INC. (d)—C-89
 TEMTRON ELECTRONICS (d)—C-92
 TEXSCAN CORPORATION (m)—C-92
 TONER CABLE EQUIPMENT INC. (d)—C-93
 TRANS-USA CORP. (m)—C-93

Trunk Amplifiers

BLONDER-TONGUE LABORATORIES INC (m)—C-66
 BRAD CABLE ELECTRONICS INC. (r)—C-66
CABLE SERVICES CO. INC. (d & r)—C-67
 CABLE TV SUPPLY CO. INC. (d)—C-67
 C-COR ELECTRONICS INC. (m)—C-67
 CHANNEL MASTER (m)—C-68
 COMSONICS INC. (d & r)—C-69
 JERRY CONN ASSOCIATES INC. (d)—C-69
 C.W.Y. ELECTRONICS (d)—C-70
 DONLEY INTERNATIONAL INC. (d)—C-72
 GAMCO INDUSTRIES INC. (m)—C-74
 GENERAL INSTRUMENT CORP., RF Systems Division (m)—C-74
JERROLD DIVISION, GENERAL INSTRUMENT CORP. (m)—C-77
 KES INC. (d)—C-78
KEYSTONE ELECTRONICS CORP. (d & r)—C-78
 LIGHTING ELECTRIC OF PENNSYLVANIA INC. (r)—C-79
 LINDSAY AMERICA INC. (m)—C-80
LINDSAY SPECIALTY PRODUCTS (m)—C-80
MAGNAVOX CATV SYSTEMS INC. (m)—C-81
 MEGA HERTZ SALES (d)—C-81
 MICRO-SAT S/E INC. (d)—C-82
 MIDWEST CORP. (d)—C-82
 QUALITY RF SERVICES INC. (r)—C-86
 RMT ENGINEERING INC. (d & r)—C-87
 SATELLITE SIGNALS INC. (d)—C-88
SIGNAL VISION INC. (d)—C-89
 TELE-MEASUREMENTS INC. (d)—C-91
 TEMTRON ELECTRONICS (d)—C-92
 TEXSCAN CORPORATION (m)—C-92
 TONER CABLE EQUIPMENT INC. (d)—C-93
 TRIPLE CROWN ELECTRONICS INC. (m)—C-93
 VIEWSONICS INC. (m)—C-94
 WEATHER SCAN INC. (d)—C-95

Two-Way & Special Equipment

ARTEL SERVICE CORP. (m & d & r)—C-65
CABLE SERVICES CO. INC. (d)—C-67
 CABLE TV SUPPLY CO. INC. (d)—C-67
 C-COR ELECTRONICS INC. (m)—C-67
 COMSONICS INC. (d & r)—C-69
 JERRY CONN ASSOCIATES INC. (d)—C-69
 C.W.Y. ELECTRONICS (d)—C-70
 DECIBEL PRODUCTS INC. (m)—C-70
 GAMCO INDUSTRIES INC. (m)—C-74

GENERAL INSTRUMENT CORP., RF Systems Division (m)—C-74
JERROLD DIVISION, GENERAL INSTRUMENT CORP. (m)—C-77
KEYSTONE ELECTRONICS CORP. (m & r)—C-78
 LIGHTING ELECTRIC OF PENNSYLVANIA INC. (r)—C-79
LINDSAY AMERICA INC. (m)—C-80
LINDSAY SPECIALTY PRODUCTS (m)—C-80
MAGNAVOX CATV SYSTEMS INC. (m)—C-81
MIDWEST CORP. (d)—C-82
QUALITY RF SERVICES INC. (r)—C-86
RMT ENGINEERING INC. (d & r)—C-87
SATELLITE SIGNALS INC. (d)—C-88
SIGNAL VISION INC. (d)—C-89
TEMTRON ELECTRONICS (d)—C-92
TEXSCAN CORPORATION (m)—C-92
TONER CABLE EQUIPMENT INC. (d)—C-93
TRANS-USA CORP. (m)—C-93

EQUIPMENT HOUSING

Grade Level Housings

ADAPT COMMUNICATION SUPPLY CO. INC. (d)—C-62
CABLE SERVICES CO. INC. (d)—C-67
CABLE TV SUPPLY CO. INC. (d)—C-67
CHANNELL COMMERCIAL CORP. (m)—C-68
COIL AMERICAN TECHNOLOGY CO. (m)—C-69
DIAMOND COMMUNICATION PRODUCTS INC. (m)—C-70
LIGHTING ELECTRIC OF PENNSYLVANIA INC. (d & r)—C-79
PENN STATE CABLE COMMUNICATIONS (r)—C-84
T. R. PITTS CO. (d)—C-85
PYRAMID INDUSTRIES INC. (m)—C-86
RMT ENGINEERING INC. (d)—C-87
SIGNAL VISION INC. (d)—C-89
SOUNDOLIER (m)—C-89
TELE-WIRE SUPPLY CORP. (d)—C-92

Meter Boxes-Electrical Pull Boxes

ADAPT COMMUNICATION SUPPLY CO. INC. (d)—C-62
CARSON INDUSTRIES INC. (m & d)—C-67
CHANNELL COMMERCIAL CORP. (m)—C-68
LIGHTING ELECTRIC OF PENNSYLVANIA INC. (d & r)—C-79
PENN STATE CABLE COMMUNICATIONS (r)—C-84
SATELLITE SIGNALS INC. (m)—C-88
SIGNAL VISION INC. (d)—C-89

Pedestal Housings

ABERDEEN CO. (m)—C-62
ADAPT COMMUNICATION SUPPLY CO. INC. (d)—C-62
ALPHA TECHNOLOGIES INC. (m)—C-63
ANIXTER-CANADA INC. (d)—C-64
CABLE SERVICES CO. INC. (d)—C-67
CABLE TV SUPPLY CO. INC. (d)—C-67
CHANNELL COMMERCIAL CORP. (m)—C-68
COIL AMERICAN TECHNOLOGY CO. (m)—C-69
COMSONICS INC. (d & r)—C-69
C.W.Y. ELECTRONICS (m)—C-70
dB CATV SUPPLY (d)—C-70
DIAMOND COMMUNICATION PRODUCTS INC. (m)—C-70
DONLEY INTERNATIONAL INC. (d)—C-72
KES INC. (d)—C-78
LIGHTING ELECTRIC OF PENNSYLVANIA INC. (d & r)—C-79

MEGA HERTZ SALES (d)—C-81
MICRO-SAT S/E INC. (d)—C-82
MIDWEST CORP. (d)—C-82
PENN STATE CABLE COMMUNICATIONS (r)—C-84
T. R. PITTS CO. (d)—C-85
PROPED INC. (m)—C-86
PYRAMID INDUSTRIES INC. (m)—C-86
RMS ELECTRONICS INC./CATV DIVISION (d)—C-87
RMT ENGINEERING INC. (d)—C-87
S.A.L. COMMUNICATIONS INC. (d)—C-88
SATELLITE SIGNALS INC. (d)—C-88
SIGNAL VISION INC. (d)—C-89
SOUNDOLIER (m)—C-89
TELE-K PRODUCTS INC. (m)—C-91
TELE-WIRE SUPPLY CORP. (d)—C-92
TONER CABLE EQUIPMENT INC. (d)—C-93
VIEWSONICS INC. (m)—C-94
WEATHER SCAN INC. (d)—C-95

Pre-Assembled

ADAPT COMMUNICATION SUPPLY CO. INC. (d)—C-62
ADVANCE INDUSTRIES INC. (m)—C-62
CABLE SERVICES CO. INC. (d)—C-67
CABLE TV SUPPLY CO. INC. (d)—C-67
CABLETEK PRODUCTS INC. (d)—C-67
CHANNELL COMMERCIAL CORP. (m)—C-68
LIGHTING ELECTRIC OF PENNSYLVANIA INC. (d & r)—C-79
PENN STATE CABLE COMMUNICATIONS (r)—C-84
T. R. PITTS CO. (d)—C-85
RMT ENGINEERING INC. (d)—C-87
SATELLITE SIGNALS INC. (m)—C-88

Underground, Flush-Mount Boxes

ADAPT COMMUNICATION SUPPLY CO. INC. (d)—C-62
ANIXTER-CANADA INC. (d)—C-64
CABLE SERVICES CO. INC. (d)—C-67
CABLE TV SUPPLY CO. INC. (d)—C-67
CARSON INDUSTRIES INC. (m & d)—C-67
CHANNELL COMMERCIAL CORP. (m)—C-68
COIL AMERICAN TECHNOLOGY CO. (m)—C-69
COMSONICS INC. (d & r)—C-69
DIAMOND COMMUNICATION PRODUCTS INC. (m)—C-70
KES INC. (d)—C-78
LIGHTING ELECTRIC OF PENNSYLVANIA INC. (d & r)—C-79
PENN STATE CABLE COMMUNICATIONS (r)—C-84
T. R. PITTS CO. (d)—C-85
PYRAMID INDUSTRIES INC. (m)—C-86
RMS ELECTRONICS INC./CATV DIVISION (d)—C-87
RMT ENGINEERING INC. (d & r)—C-87
S.A.L. COMMUNICATIONS INC. (d)—C-88
SIGNAL VISION INC. (d)—C-89
VIEWSONICS INC. (m)—C-94

Valve Boxes-CATV Boxes

ADAPT COMMUNICATION SUPPLY CO. INC. (d)—C-62
ANIXTER-CANADA INC. (d)—C-64
CABLE SERVICES CO. INC. (d)—C-67
CABLE TV SUPPLY CO. INC. (d)—C-67
CABLETEK PRODUCTS INC. (d)—C-67
CARSON INDUSTRIES INC. (m & d)—C-67
CHANNELL COMMERCIAL CORP. (m)—C-68
COIL AMERICAN TECHNOLOGY CO. (m)—C-69
COMSONICS INC. (d & r)—C-69
C.W.Y. ELECTRONICS (m)—C-70
LIGHTING ELECTRIC OF PENNSYLVANIA INC. (d & r)—C-79
PENN STATE CABLE COMMUNICATIONS (r)—C-84



T. R. PITTS CO. (d)—C-85
PROPED INC. (m)—C-86
RMT ENGINEERING INC. (d)—C-87
S.A.L. COMMUNICATIONS INC. (d)—C-88
SATELLITE SIGNALS INC. (m)—C-88
SIGNAL VISION INC. (d)—C-89
TELE-K PRODUCTS INC. (m)—C-91
VIEWSONICS INC. (m)—C-94
MIDWEST COMMUNICATIONS CORP. (m & d)—C-82

HEADEND BUILDINGS & EQUIPMENT

Cable Management/Operating Systems

C-COR ELECTRONICS INC. (m)—C-67
GENERAL INSTRUMENT CORP., RF Systems Division (m)—C-74
LIGHTING ELECTRIC OF PENNSYLVANIA INC. (r)—C-79
SATELLITE SIGNALS INC. (m)—C-88
TOCOM DIV., GENERAL INSTRUMENT CORP. (m)—C-93
TONER CABLE EQUIPMENT INC. (d)—C-93

Equipment Buildings, Prefabricated

ANOREW CORP. (m)—C-63
FORT WORTH TOWER CO. (m)—C-74
LIGHTING ELECTRIC OF PENNSYLVANIA INC. (r)—C-79
MIDWEST CORP. (d)—C-82
T. R. PITTS CO. (m)—C-85
ROHN (m)—C-87
SATELLITE SIGNALS INC. (d)—C-88

Headend Equipment

ADVANCE INDUSTRIES INC. (m)—C-62
ALPHA TECHNOLOGIES INC. (m & d)—C-63
ANDREW CORP. (m)—C-63
ATI (m)—C-65
BRAD CABLE ELECTRONICS INC. (r)—C-66
BROADBAND ENGINEERING INC. (m)—C-66
CABLE SERVICES CO. INC. (d & r)—C-67
CABLE TV SUPPLY CO. INC. (d)—C-67
CATEL TELECOMMUNICATIONS (m)—C-67
CHANNEL MASTER (m)—C-68
CHANNELMATIC INC. (m)—C-68
dB CATV SUPPLY (d)—C-70
DYNAIR ELECTRONICS INC. (m)—C-72
GENERAL INSTRUMENT CORP., RF Systems Division (m)—C-74
IEC CO. (m & d & r)—C-76
LAKE SYSTEMS CORP. (d)—C-79
LIGHTING ELECTRIC OF PENNSYLVANIA INC. (r)—C-79
MAGNAVOX CATV SYSTEMS INC. (m)—C-81
MEGA HERTZ SALES (d)—C-81
MIDWEST CORP. (d)—C-82
NEXUS ENGINEERING CORP. (m)—C-83
PHASECOM CORP. (m)—C-84
PICO SATELLITE INC. (m)—C-85
T. R. PITTS CO. (d)—C-85

REGENCY CABLE PRODUCTS INC. (m)—C-87
SATELLITE SIGNALS INC. (d)—C-88
TELE-WIRE SUPPLY CORP. (d)—C-92
TEXSCAN CORPORATION (m)—C-92
TONER CABLE EQUIPMENT INC. (d)—C-93
VIDEO AIDS OF COLORADO (m)—C-94
WEATHER SCAN INC. (d)—C-95

• buildings

ADVANCE INDUSTRIES INC. (m)—C-62
ANDREW CORP. (m)—C-63
FORT WORTH TOWER CO. (m)—C-74
MIDWEST CORP. (d)—C-82
T. R. PITTS CO. (d)—C-85
ROHN (m)—C-87

• control units

ALPHA TECHNOLOGIES INC. (d)—C-63
CHANNELMATIC INC. (m)—C-68
LAKE SYSTEMS CORP. (m & d)—C-79
TELE-ENGINEERING CORP. (m)—C-91

• equipment-turnkey systems

ANDREW CORP. (m)—C-63
CATEL TELECOMMUNICATIONS (m)—C-67
IEC CO. (m & d & r)—C-76
LAKE SYSTEMS CORP. (m & d)—C-79
MIDWEST CORP. (d)—C-82
NEXUS ENGINEERING CORP. (m)—C-83
PICO SATELLITE INC. (m)—C-85
ROHN (m)—C-87
SOLL INC. (m)—C-89
TELE-ENGINEERING CORP. (m)—C-91
TELVIAD CORP. (s)—C-92
VICTOR DUNCAN INC. (d)—C-72
WEATHER SCAN INC. (d)—C-95

• power supplies

ALPHA TECHNOLOGIES INC. (m & d)—C-63
ANIXTER-CANADA INC. (d)—C-64
BRAD CABLE ELECTRONICS INC. (r)—C-66
CABLE POWER INC. (m)—C-67
CAPSCAN CABLE CO. (m)—C-67
CATEL TELECOMMUNICATIONS (m)—C-67
C-COR ELECTRONICS INC. (m)—C-67
COIL AMERICAN TECHNOLOGY CO. (m)—C-69
CONTRON TECHNOLOGY INC. (m)—C-69
GENERAL INSTRUMENT CORP., RF Systems Division (m)—C-74
LECTRO PRODUCTS (m)—C-79
MAGNAVOX CATV SYSTEMS INC. (m)—C-81
MEGA HERTZ SALES (d)—C-81
MICRO-SAT S/E INC. (d)—C-82
MIDWEST CORP. (d)—C-82
T. R. PITTS CO. (d)—C-85
SOLA ELECTRIC INC. (m)—C-89
WEATHER SCAN INC. (d)—C-95

SECURITY EQUIPMENT

Converters & Scramblers

ANIXTER-CANADA INC. (d)—C-64
 ANTRONIX INC. (m)—C-64
 BRAD CABLE ELECTRONICS INC. (r)—C-66
CABLE SERVICES CO. INC. (d)—C-67
 CABLE TV SUPPLY CO. INC. (d)—C-67
 CA TEL TELECOMMUNICATIONS (m)—C-67
 C-COR ELECTRONICS INC. (m)—C-67
 COMSONICS INC. (d)—C-69
 dB CATV SUPPLY (d)—C-70
 DONLEY INTERNATIONAL INC. (d)—C-72
 GENERAL INSTRUMENT CORP., RF Systems Division (m)—C-74
 KES INC. (d)—C-78
KEYSTONE ELECTRONICS CORP. (r)—C-78
M/A-COM CABLE HOME GROUP (m)—C-80
MAGNAVOX CATV SYSTEMS INC. (m)—C-81
 MIDWEST CORP. (d)—C-82
 PICO SATELLITE INC. (m)—C-85
 PIONEER COMMUNICATIONS OF AMERICA INC. (m)—C-85
 T. R. PITTS CO. (d)—C-85
SIGNAL VISION INC. (d)—C-89
 TELE-MEASUREMENTS INC. (d)—C-91
 TELE-WIRE SUPPLY CORP. (d)—C-92
 TEXSCAN CORPORATION (m)—C-92
 TOCOM DIV., GENERAL INSTRUMENT CORP. (m)—C-93
 TONER CABLE EQUIPMENT INC. (d)—C-93
 WEGENER COMMUNICATIONS INC. (d)—C-95

Decoders

ANIXTER-CANADA INC. (d)—C-64
 ANTRONIX INC. (m)—C-64
 BRAD CABLE ELECTRONICS INC. (r)—C-66
CABLE SERVICES CO. INC. (d)—C-67
 CABLE TV SUPPLY CO. INC. (d)—C-67
 CA TEL TELECOMMUNICATIONS (m)—C-67
 COMSONICS INC. (d)—C-69
 DONLEY INTERNATIONAL INC. (d)—C-72
 GAMCO INDUSTRIES INC. (m)—C-74
 GENERAL INSTRUMENT CORP., RF Systems Division (m)—C-74
 KES INC. (d)—C-78
M/A-COM CABLE HOME GROUP (m)—C-80
MAGNAVOX CATV SYSTEMS INC. (m)—C-81
 MIDWEST CORP. (d)—C-82
 PICO SATELLITE INC. (m)—C-85
 PIONEER COMMUNICATIONS OF AMERICA INC. (m)—C-85
 T. R. PITTS CO. (d)—C-85
 TELE-MEASUREMENTS INC. (d)—C-91
 TELESCRIPT INDUSTRIES CORP. (m)—C-91
 TEXSCAN CORPORATION (m)—C-92
 TOCOM DIV., GENERAL INSTRUMENT CORP. (m)—C-93
 TONER CABLE EQUIPMENT INC. (d)—C-93

Drop Security & Identification Equipment

BUDCO INC. (d)—C-66
 CABLE TV SUPPLY CO. INC. (d)—C-67
 JERRY CONN ASSOCIATES INC. (d)—C-69
 C.W.Y. ELECTRONICS (m)—C-70
 dB CATV SUPPLY (d)—C-70
 GAMCO INDUSTRIES INC. (m)—C-74
 KES INC. (d)—C-78
KEYSTONE ELECTRONICS CORP. (m & d)—C-78

MEGA HERTZ SALES (d)—C-81
 MIDWEST CORP. (d)—C-82
 PICO SATELLITE INC. (m)—C-85
 T. R. PITTS CO. (d)—C-85
 S.A.L. COMMUNICATIONS INC. (d)—C-88
SIGNAL VISION INC. (d)—C-89
 TELECRAFTER PRODUCTS CORP. (m)—C-91
 TEXSCAN CORPORATION (m)—C-92
 TONER CABLE EQUIPMENT INC. (d)—C-93
 VIEWSONICS INC. (m)—C-94

Filters

ANTRONIX INC. (m)—C-64
 ARCOM LABS (d)—C-65
 CABLE TV SUPPLY CO. INC. (d)—C-67
 JERRY CONN ASSOCIATES INC. (d)—C-69
 C.W.Y. ELECTRONICS (d)—C-70
 dB CATV SUPPLY (d)—C-70
 DONLEY INTERNATIONAL INC. (d)—C-72
 GAMCO INDUSTRIES INC. (m)—C-74
 GENERAL INSTRUMENT CORP., RF Systems Division (m)—C-74
 KES INC. (d)—C-78
KEYSTONE ELECTRONICS CORP. (m d & r)—C-78
 MEGA HERTZ SALES (d)—C-81
 MICRO COMMUNICATIONS INC. (m)—C-82
 MICROLAB/FXR (m)—C-82
 MIDWEST CORP. (d)—C-82
 NORTHERN CATV SALES & DIST. (m)—C-83
 PICO SATELLITE INC. (m)—C-85
 T. R. PITTS CO. (d)—C-85
 RMS ELECTRONICS INC./CATV DIVISION (m)—C-87
SIGNAL VISION INC. (d)—C-89
 SOLA ELECTRIC (m)—C-89
 TELE-MEASUREMENTS INC. (d)—C-91
 TEXSCAN CORPORATION (m)—C-92
 VIEWSONICS INC. (m)—C-94

Hardware, Security

ADAPT COMMUNICATION SUPPLY CO. INC. (d)—C-62
 AM CABLE TV INDUSTRIES INC. (m & d & s)—C-63
 ANTRONIX INC. (m)—C-64
 BUDCO INC. (d)—C-66
CABLE SERVICES CO. INC. (d)—C-67
 CABLE TV SUPPLY CO. INC. (d)—C-67
 CECO COMMUNICATIONS INC. (d)—C-68
 C.W.Y. ELECTRONICS (m)—C-70
 GAMCO INDUSTRIES INC. (m)—C-74
KEYSTONE ELECTRONICS CORP. (m d & r)—C-78
LAKE SYSTEMS CORP. (d)—C-79
 MEGA HERTZ SALES (d)—C-81
 MICRO-SAT S/E INC. (d)—C-82
 MIDWEST CORP. (d)—C-82
 T. R. PITTS CO. (d)—C-85
 S.A.L. COMMUNICATIONS INC. (d)—C-88
SIGNAL VISION INC. (d)—C-89
 TELE-MEASUREMENTS INC. (d)—C-91
 TELE-WIRE SUPPLY CORP. (d)—C-92
 VIEWSONICS INC. (m)—C-94

Identification devices

ADAPT COMMUNICATION SUPPLY CO. INC. (d)—C-62
 BUDCO INC. (d)—C-66
 COHU INC. (m & r)—C-69
 C.W.Y. ELECTRONICS (m)—C-70
 MICRO-SAT S/E INC. (d)—C-82
 PICO SATELLITE INC. (m)—C-85
 T. R. PITTS CO. (d)—C-85
 QUALITY VIDEO SUPPLY CORP. (d)—C-86
 RMS ELECTRONICS INC./CATV DIVISION (d)—C-87
SIGNAL VISION INC. (d)—C-89
 TELCO ELECTRONICS INC. (m & d)—C-91
 TELECRAFTER PRODUCTS CORP. (m)—C-91

TOCOM DIV., GENERAL INSTRUMENT CORP. (m)—C-93
 VIEWSONICS INC. (m)—C-94

• taplocks

ADAPT COMMUNICATION SUPPLY CO. INC. (d)—C-62
 ANTRONIX INC. (m)—C-64
 BUDCO INC. (d)—C-66
 C.W.Y. ELECTRONICS (m)—C-70
 KES INC. (d)—C-78
 MICRO-SAT S/E INC. (d)—C-82
 MIDWEST CORP. (d)—C-82
 T. R. PITTS CO. (d)—C-85
 S.A.L. COMMUNICATIONS INC. (d)—C-88
 SATELLITE SIGNALS INC. (d)—C-88
SIGNAL VISION INC. (d)—C-89
 TELCO ELECTRONICS INC. (m & d)—C-91
 TELECRAFTER PRODUCTS CORP. (m)—C-91
 VIEWSONICS INC. (m)—C-94

Locks

ADAPT COMMUNICATION SUPPLY CO. INC. (d)—C-62
 ANTRONIX INC. (m)—C-64
 BUDCO INC. (d)—C-66
CABLE SERVICES CO. INC. (d)—C-67
 CABLE TV SUPPLY CO. INC. (d)—C-67
 KES INC. (d)—C-78
 KLEIN TOOLS INC. (m)—C-78
 MICRO-SAT S/E INC. (d)—C-82
 MIDWEST CORP. (d)—C-82
 T. R. PITTS CO. (d)—C-85
 PROPED INC. (m)—C-86
 RMS ELECTRONICS INC./CATV DIVISION (m)—C-87
 S.A.L. COMMUNICATIONS INC. (d)—C-88
 SATELLITE SIGNALS INC. (d)—C-88
SIGNAL VISION INC. (d)—C-89
 TELECRAFTER PRODUCTS CORP. (m)—C-91
 TONER CABLE EQUIPMENT INC. (d)—C-93
 VIEWSONICS INC. (m)—C-94

Parental Control Devices

ADAPT COMMUNICATION SUPPLY CO. INC. (d)—C-62
 ANTRONIX INC. (m)—C-64
 ARCOM LABS (d)—C-65
CABLE SERVICES CO. INC. (d)—C-67
 CABLE TV SUPPLY CO. INC. (d)—C-67
 CECO COMMUNICATIONS INC. (d)—C-68
 JERRY CONN ASSOCIATES INC. (d)—C-69
 C.W.Y. ELECTRONICS (d)—C-70
 GAMCO INDUSTRIES INC. (m)—C-74
 GENERAL INSTRUMENT CORP., RF Systems Division (m)—C-74
 KES INC. (d)—C-78
KEYSTONE ELECTRONICS CORP. (m d & r)—C-78
MAGNAVOX CATV SYSTEMS INC. (m)—C-81
 MEGA HERTZ SALES (d)—C-81
 MICRO-SAT S/E INC. (d)—C-82
 MIDWEST CORP. (d)—C-82
 NORTHERN CATV SALES & DIST. (m)—C-83
 PICO SATELLITE INC. (m)—C-85
 PIONEER COMMUNICATIONS OF AMERICA INC. (m)—C-85
 T. R. PITTS CO. (d)—C-85
SIGNAL VISION INC. (d)—C-89
 SOLL INC. (m)—C-89
 TELE-MEASUREMENTS INC. (d)—C-91
 TEXSCAN CORPORATION (m)—C-92
 TOCOM DIV., GENERAL INSTRUMENT CORP. (m)—C-93
 VIEWSONICS INC. (m)—C-94

Pay Cable Systems

ADAPT COMMUNICATION SUPPLY CO. INC. (d)—C-62

AM CABLE TV INDUSTRIES INC. (m & d & s)—C-63
 BLONDER-TONGUE LABORATORIES INC. (m)—C-66

CABLE SERVICES CO. INC. (d)—C-67
 CABLE TV SUPPLY CO. INC. (d)—C-67
 C-COR ELECTRONICS INC. (m)—C-67
 GAMCO INDUSTRIES INC. (m)—C-74
 GENERAL INSTRUMENT CORP., RF Systems Division (m)—C-74
MAGNAVOX CATV SYSTEMS INC. (m)—C-81
 MEGA HERTZ SALES (d)—C-81
 PICO SATELLITE INC. (m)—C-85
 PIONEER COMMUNICATIONS OF AMERICA INC. (m)—C-85
 T. R. PITTS CO. (d)—C-85
 TEXSCAN CORPORATION (m)—C-92
 PENN STATE CABLE COMMUNICATIONS (r)—C-84

Switches

ADAPT COMMUNICATION SUPPLY CO. INC. (d)—C-62
 ANTRONIX INC. (m)—C-64
 CABLE TV SUPPLY CO. INC. (d)—C-67
 CHANNEL MASTER (m)—C-68
 C.W.Y. ELECTRONICS (d)—C-70
 GAMCO INDUSTRIES INC. (m)—C-74
 G. C. ELECTRONICS CO. (m)—C-74
KEYSTONE ELECTRONICS CORP. (m d & r)—C-78
 MICRO COMMUNICATIONS INC. (m)—C-82
 MIDWEST CORP. (d)—C-82
 MULTI PRODUCTS INTERNATIONAL (m)—C-83
 PICO SATELLITE INC. (m)—C-85
 T. R. PITTS CO. (d)—C-85
 RMS ELECTRONICS INC./CATV DIVISION (m)—C-87
 S.A.L. COMMUNICATIONS INC. (d)—C-88
SIGNAL VISION INC. (d)—C-89
 TELE-ENGINEERING CORP. (m)—C-91
 TELE-MEASUREMENTS INC. (d)—C-91
 TEMTRON ELECTRONICS (d)—C-92
 TEXSCAN CORPORATION (m)—C-92

Traps

ADAPT COMMUNICATION SUPPLY CO. INC. (d)—C-62
 ANTRONIX INC. (m)—C-64
 ARCOM LABS (d)—C-65
 BLONDER-TONGUE LABORATORIES INC. (m)—C-66
CABLE SERVICES CO. INC. (d)—C-67
 CABLE TV SUPPLY CO. INC. (d)—C-67
 JERRY CONN ASSOCIATES INC. (d)—C-69
 dB CATV SUPPLY (d)—C-70
 DONLEY INTERNATIONAL INC. (d)—C-72
 GAMCO INDUSTRIES INC. (m)—C-74
 GENERAL INSTRUMENT CORP., RF Systems Division (m)—C-74
 MEGA HERTZ SALES (d)—C-81
 MICRO-SAT S/E INC. (d)—C-82
 MIDWEST CORP. (d)—C-82
 NORTHERN CATV SALES & DIST. (m)—C-83
 PICO SATELLITE INC. (m)—C-85
 T. R. PITTS CO. (d)—C-85
 RMS ELECTRONICS INC./CATV DIVISION (m & d)—C-87
SIGNAL VISION INC. (d)—C-89
 TEMTRON ELECTRONICS (d)—C-92
 TEXSCAN CORPORATION (m)—C-92
 VIEWSONICS INC. (m)—C-94
 VITEK ELECTRONICS INC. (m)—C-94
 WEATHER SCAN INC. (d)—C-95

Wall Plates

ABERDEEN CO. (m)—C-62
 ADAPT COMMUNICATION SUPPLY CO. INC. (d)—C-62
 ANIXTER-CANADA INC. (d)—C-64
 ANTRONIX INC. (m)—C-64

BENNER-NAWMAN INC. (m)—C-65
CABLE SERVICES CO. INC. (d)—C-67
 CABLE TV SUPPLY CO. INC. (d)—C-67
 CECO COMMUNICATIONS INC. (d)—C-68
 JERRY CONN ASSOCIATES INC. (d)—C-69
 DONLEY INTERNATIONAL INC. (d)—C-72
 GAMCO INDUSTRIES INC. (m)—C-74
 G. C. ELECTRONICS CO. (m)—C-74
 GENERAL INSTRUMENT CORP., RF Systems Division (m)—C-74
 GILBERT ENGINEERING CO. INC. (m)—C-75
 KES INC. (d)—C-78
KEYSTONE ELECTRONICS CORP. (m d & r)—C-78
MAGNAVOX CATV SYSTEMS INC. (m)—C-81
 MEGA HERTZ SALES (d)—C-81
 MICRO-SAT S/E INC. (d)—C-82
 MIDWEST CORP. (d)—C-82
 MULTI PRODUCTS INTERNATIONAL (m)—C-83
 PICO SATELLITE INC. (m)—C-85
 T. R. PITTS CO. (d)—C-85
 RMS ELECTRONICS INC./CATV DIVISION (d)—C-87
 S.A.L. COMMUNICATIONS INC. (d)—C-88
 SATELLITE SIGNALS INC. (d)—C-88
SIGNAL VISION INC. (d)—C-89
 TELCO ELECTRONICS INC. (d)—C-91
 TEMTRON ELECTRONICS (d)—C-92
 TEXSCAN CORPORATION (m)—C-92
 TROMPETER ELECTRONICS INC. (m)—C-93
 VIEWSONICS INC. (m)—C-94
 WEATHER SCAN INC. (d)—C-95

TRANSMISSION LINES & ACCESSORIES

Cable Sealant

ADAPT COMMUNICATION SUPPLY CO. INC. (d)—C-62
 ANIXTER-CANADA INC. (d)—C-64
CABLE SERVICES CO. INC. (d)—C-67
 CABLE TV SUPPLY CO. INC. (d)—C-67
 C.W.Y. ELECTRONICS (d)—C-70
 DECIBEL PRODUCTS INC. (m)—C-70
 GENERAL MACHINE PRODUCTS CO. INC. (m)—C-74
 HOLZBERG INC. (d)—C-76
 JAMESON CORP. (m)—C-77
 KES INC. (d)—C-78
 LIGHTING ELECTRIC OF PENNSYLVANIA INC. (r)—C-79
 MIDWEST CORP. (d)—C-82
 FRED A. NUDD CORP. (r)—C-84
 T. R. PITTS CO. (d)—C-85
 PLYMOUTH RUBBER CO. INC. (m)—C-85
 RMS ELECTRONICS INC./CATV DIVISION (d)—C-87
 STEVENS TOWER CO. INC. (d & r)—C-90
 WEATHER SCAN INC. (d)—C-95

Coaxial Cable, Trunk & Feeder

ADAPT COMMUNICATION SUPPLY CO. INC. (d)—C-62
 ANDREW CORP. (m)—C-63
 ANIXTER-CANADA INC. (d)—C-64
CABLE SERVICES CO. INC. (d)—C-67
 CABLE TV SUPPLY CO. INC. (d)—C-67
 CAPSCAN CABLE CO. (m)—C-67
 CETEC ANTENNAS (d)—C-68
 CHANNEL MASTER (m)—C-68
 JERRY CONN ASSOCIATES INC. (d)—C-69
 C.W.Y. ELECTRONICS (d)—C-70
 dB CATV SUPPLY (d)—C-70
 DECIBEL PRODUCTS INC. (m)—C-70
 DONLEY INTERNATIONAL INC. (d)—C-72
 ELECTRONICS MISSILES & COMMUNICATIONS INC. (d)—C-73

GENERAL INSTRUMENT CORP., RF Systems Division (m)—C-74
 HARRIS CORP., Broadcast Group (d)—C-75
 HOLZBERG INC. (d)—C-76
 KES INC. (d)—C-78
KEYSTONE ELECTRONICS CORP. (d)—C-78
 LECTRO PRODUCTS (m)—C-79
 LIGHTING ELECTRIC OF PENNSYLVANIA INC. (r)—C-79
M/A-COM CABLE HOME GROUP (m)—C-80
 MARK ANTENNA PRODUCTS INC. (d)—C-81
 MEGA HERTZ SALES (d)—C-81
 MICRO-SAT S/E INC. (d)—C-82
 MIDLAND METALS CORP. (d)—C-82
 MIDWEST COMMUNICATIONS CORP. (d)—C-82
 MIDWEST CORP. (d)—C-82
 FRED A. NUDD CORP. (r)—C-84
 T. R. PITTS CO. (d)—C-85
 PLASTOID CORP. (m)—C-85
 RMS ELECTRONICS INC./CATV DIVISION (d)—C-87
 S.A.L. COMMUNICATIONS INC. (d)—C-88
 SATELLITE SIGNALS INC. (d)—C-88
 SCIENTIFIC-ATLANTA INC. (m)—C-88
 SHIVELY LABORATORIES INC. (m & d)—C-89
 STEVENS TOWER CO. INC. (d & r)—C-90
 TAMAQUA CABLE PRODUCTS CORP. (m)—C-90
 TELE-MEASUREMENTS INC. (d)—C-91
 TELE-WIRE SUPPLY CORP. (d)—C-92
 TEPCO CORP. (d)—C-92
 TIMES FIBER COMMUNICATIONS INC. (m)—C-93
 TONER CABLE EQUIPMENT INC. (d)—C-93
 TROMPETER ELECTRONICS INC. (m)—C-93
 WEATHER SCAN INC. (d)—C-95

Coaxial Relays

CETEC ANTENNAS (d)—C-68
 COMSONICS INC. (m & d & r)—C-69
 C.W.Y. ELECTRONICS (d)—C-70
 DECIBEL PRODUCTS INC. (m)—C-70
 OOW-KEY MICROWAVE CORP. (m)—C-72
 HARRIS CORP., Broadcast Group (d)—C-75
 KES INC. (d)—C-78
 LIGHTING ELECTRIC OF PENNSYLVANIA INC. (r)—C-79
 MEGA HERTZ SALES (d)—C-81
 PECA INC. (m)—C-84
 T. R. PITTS CO. (d)—C-85
SIGNAL VISION INC. (d)—C-89
 SOLL INC. (d)—C-89
 STEVENS TOWER CO. INC. (r)—C-90
 TEMTRON ELECTRONICS (d)—C-92
 WEATHER SCAN INC. (d)—C-95

• RF/IF sensing

THE ABCOM CORP. (d)—C-62
 C.W.Y. ELECTRONICS (d)—C-70
 DOW-KEY MICROWAVE CORP. (m)—C-72
 MEGA HERTZ SALES (d)—C-81

• standard

CHANNELMATIC INC. (m)—C-68
 C.W.Y. ELECTRONICS (d)—C-70
 DOW-KEY MICROWAVE CORP. (m)—C-72
 FRED A. NUDD CORP. (r)—C-84
 TONER CABLE EQUIPMENT INC. (d)—C-93

• video sensing

C.W.Y. ELECTRONICS (d)—C-70
 MEGA HERTZ SALES (d)—C-81

TV TRANSMITTING ANTENNAS UHF VHF MDS ITFS

We make them smarter

BOGNER®

401 Railroad Avenue
 Westbury, NY 11590
 (516) 997-7800

Connectors & Fittings

ADAPT COMMUNICATION SUPPLY CO. INC. (d)—C-62
 ANDREW CORP. (m)—C-63
 ANIXTER-CANADA INC. (d)—C-64
 ARTEL COMMUNICATIONS CORP. (d)—C-65
 AVA ELECTRONICS CORP. (m)—C-65
CABLE SERVICES CO. INC. (d)—C-67
 CABLE TV SUPPLY CO. INC. (d)—C-67
 CABLETEK PRODUCTS INC. (d)—C-67
 CHANNEL MASTER (m)—C-68
 JERRY CONN ASSOCIATES INC. (d)—C-69
 C.W.Y. ELECTRONICS (d)—C-70
 dB CATV SUPPLY (d)—C-70
 DECIBEL PRODUCTS INC. (m)—C-70
 DONLEY INTERNATIONAL INC. (d)—C-72
 ELECTROLINE TV EQUIPMENT INC. (m)—C-73
 GENERAL INSTRUMENT CORP., RF Systems Division (m)—C-74
 GILBERT ENGINEERING CO. INC. (m)—C-75
 HARRIS CORP., Broadcast Group (d)—C-75
 KES INC. (d)—C-78
 LEMO USA INC. (m & d)—C-79
 LIGHTING ELECTRIC OF PENNSYLVANIA INC. (r)—C-79
LINDSAY SPECIALTY PRODUCTS (m)—C-80
 LRC ELECTRONICS INC. (m)—C-80
 MARK ANTENNA PRODUCTS INC. (d)—C-81
 MEGA HERTZ SALES (d)—C-81
 MICRO-SAT S/E INC. (d)—C-82
 MIDWEST COMMUNICATIONS CORP. (d)—C-82
 MIDWEST CORP. (d)—C-82
 FRED A. NUDD CORP. (r)—C-84
 T. R. PITTS CO. (d)—C-85
 PYRAMID INDUSTRIES INC. (m)—C-86
 QUALITY VIDEO SUPPLY CORP. (m & d)—C-86
 RAYCHEM CORP. (m)—C-86
 RMS ELECTRONICS INC./CATV DIVISION (m)—C-87
 S.A.L. COMMUNICATIONS INC. (d)—C-88
 SATELLITE SIGNALS INC. (d)—C-88
SIGNAL VISION INC. (d)—C-89
 STEVENS TOWER CO. INC. (d & r)—C-90
 TEPCO CORP. (d)—C-92
 TONER CABLE EQUIPMENT INC. (d)—C-93
 TROMPETER ELECTRONICS INC. (m)—C-93
 WEATHER SCAN INC. (d)—C-95

• foam dielectric

ADAPT COMMUNICATION SUPPLY CO. INC. (d)—C-62
 ANDREW CORP. (m)—C-63
 ANIXTER-CANADA INC. (d)—C-64
 CHANNEL MASTER (m)—C-68
 C.W.Y. ELECTRONICS (d)—C-70
 DECIBEL PRODUCTS INC. (m)—C-70
 DONLEY INTERNATIONAL INC. (d)—C-72
 GENERAL INSTRUMENT CORP., RF Systems Division (m)—C-74
 GILBERT ENGINEERING CO. INC. (m)—C-75
 KES INC. (d)—C-78

MEGA HERTZ SALES (d)—C-81
 MIDWEST CORP. (d)—C-82
 FRED A. NUDD CORP. (d & r)—C-84
 T. R. PITTS CO. (d)—C-85
 SHIVELY LABORATORIES INC. (m)—C-89
 STEVENS TOWER CO. INC. (d & r)—C-90
 TEPCO CORP. (d)—C-92
 TONER CABLE EQUIPMENT INC. (d)—C-93
 WEATHER SCAN INC. (d)—C-95

• optical fiber

ADAPT COMMUNICATION SUPPLY CO. INC. (d)—C-62
 ARTEL COMMUNICATIONS CORP. (d)—C-65
 DECIBEL PRODUCTS INC. (m)—C-70
 STEVENS TOWER CO. INC. (d & r)—C-90

• solid core

ADAPT COMMUNICATION SUPPLY CO. INC. (d)—C-62
 ANDREW CORP. (m)—C-63
 ANIXTER-CANADA INC. (d)—C-64
 CHANNEL MASTER (m)—C-68
 C.W.Y. ELECTRONICS (d)—C-70
 DECIBEL PRODUCTS INC. (m)—C-70
 GILBERT ENGINEERING CO. INC. (m)—C-75
 MEGA HERTZ SALES (d)—C-81
 MIDLAND METALS CORP. (d)—C-82
 T. R. PITTS CO. (d)—C-85
 STEVENS TOWER CO. INC. (d & r)—C-90
 TEPCO CORP. (d)—C-92
 TONER CABLE EQUIPMENT INC. (d)—C-93

Drop Cable

ADAPT COMMUNICATION SUPPLY CO. INC. (d)—C-62
 ANIXTER-CANADA INC. (d)—C-64
CABLE SERVICES CO. INC. (d)—C-67
 CABLE TV SUPPLY CO. INC. (d)—C-67
 CABLETEK PRODUCTS INC. (d)—C-67
 CAPSCAN CABLE CO. (m)—C-67
 COMSONICS INC. (d)—C-69
 JERRY CONN ASSOCIATES INC. (d)—C-69
 C.W.Y. ELECTRONICS (d)—C-70
 dB CATV SUPPLY (d)—C-70
 DECIBEL PRODUCTS INC. (m)—C-70
 DONLEY INTERNATIONAL INC. (d)—C-72
 GENERAL INSTRUMENT CORP., RF Systems Division (m)—C-74
 KES INC. (d)—C-78
 LECTRO PRODUCTS (m)—C-79
 LIGHTING ELECTRIC OF PENNSYLVANIA INC. (r)—C-79
M/A-COM CABLE HOME GROUP (m)—C-80
 MEGA HERTZ SALES (d)—C-81
 MICRO-SAT S/E INC. (d)—C-82
 MIDLAND METALS CORP. (d)—C-82
 MIDWEST CORP. (d)—C-82
 NATIONAL-STANDARD CO. (m)—C-83
 T. R. PITTS CO. (d)—C-85
 PLASTOID CORP. (m)—C-85
 RMS ELECTRONICS INC./CATV DIVISION (d)—C-87
 S.A.L. COMMUNICATIONS INC. (d)—C-88
 SCIENTIFIC-ATLANTA INC. (m)—C-88
 TAMAQUA CABLE PRODUCTS CORP. (m)—C-90

CABLE EQUIPMENT & SUPPLIES TRANSMISSION LINES & ACCESSORIES

TEMTRON ELECTRONICS (d)—C-92
 TIMES FIBER COMMUNICATIONS INC.
 (m)—C-93
 TONER CABLE EQUIPMENT INC. (d)—C-93
 WEATHER SCAN INC. (d)—C-95

Fiber Optic Equipment

ARTEL COMMUNICATIONS CORP. (m)—C-65
 CATEL TELECOMMUNICATIONS (m)—C-67
 A. B. CHANCE CO. (m)—C-68
 GENERAL ELECTRIC CO. (CCTV Operation)
 (m)—C-74
 GENERAL OPTRONICS CORP. (m)—C-74
 THE GRASS VALLEY GROUP (m)—C-75
 HOLZBERG INC. (d)—C-76
 LANDY ASSOCIATES INC. (d)—C-79
 LIGHTING ELECTRIC OF PENNSYLVANIA
 INC. (r)—C-79
 PREFORMED LINE PRODUCTS CO. (m)—C-85
 QUALITY VIDEO SUPPLY CORP. (d)—C-86
 SONY BROADCAST PRODUCTS CO. (m)—C-89
 TELE-MEASUREMENTS INC. (d)—C-91
 TELE-WIRE SUPPLY CORP. (d)—C-92

• foters

ARTEL COMMUNICATIONS CORP. (d)—C-65
 FRED A. NUDD CORP. (d & r)—C-84
 PREFORMED LINE PRODUCTS CO. (m)—C-85

• transmission systems

THE ABCOM CORP. (d)—C-62
 ARTEL COMMUNICATIONS CORP. (m)—C-65
 CABLEWAVE SYSTEMS INC. (m)—C-67
 CATEL TELECOMMUNICATIONS (m)—C-67
 GENERAL OPTRONICS CORP. (m)—C-74
 THE GEORGE-INGRAHAM CORP. (m)—C-75
 THE GRASS VALLEY GROUP (m)—C-75
 LAKE SYSTEMS CORP. (d)—C-79
 MAGNAVOX CATV SYSTEMS INC. (m)—C-81
 MARK ANTENNA PRODUCTS INC. (d)—C-81
 FRED A. NUDD CORP. (r)—C-84
 PREFORMED LINE PRODUCTS CO. (m)—C-85
 TIMES FIBER COMMUNICATIONS INC. (m)—C-93

•transmission links

THE ABCOM CORP. (d)—C-62
 ARTEL COMMUNICATIONS CORP. (m)—C-65
 THE GRASS VALLEY GROUP (m)—C-75
 LAKE SYSTEMS CORP. (d)—C-79
 MAGNAVOX CATV SYSTEMS INC. (m)—C-81
 MARK ANTENNA PRODUCTS INC. (d)—C-81
 PREFORMED LINE PRODUCTS CO. (m)—C-85
 TIMES FIBER COMMUNICATIONS INC. (m)—C-93

Optical Fiber Cable

ANDREW CORP. (m)—C-63
 ANIXTER-CANADA INC. (d)—C-64
 ARTEL COMMUNICATIONS CORP. (d)—C-65
 BIW CABLE SYSTEMS INC. (m)—C-66
 DECIBEL PRODUCTS INC. (m)—C-70
 LIGHTING ELECTRIC OF PENNSYLVANIA
 INC. (r)—C-79
 MIDLAND METALS CORP. (d)—C-82
 MIDWEST CORP. (d)—C-82

MOHAWK WIRE & CABLE CORP. (m)—C-83
 PREFORMED LINE PRODUCTS CO. (m)—C-85
 QUALITY VIDEO SUPPLY CORP. (d)—C-86
 TAMAQUA CABLE PRODUCTS CORP.
 (m)—C-90
 TIMES FIBER COMMUNICATIONS INC.
 (m)—C-93

Pressurization Equipment

ANDREW CORP. (m)—C-63
 ANIXTER-CANADA INC. (d)—C-64
 DECIBEL PRODUCTS INC. (m)—C-70
 GENERAL MACHINE PRODUCTS CO. INC.
 (m)—C-74
 HARRIS CORP., Broadcast Group (d)—C-75
 LIGHTING ELECTRIC OF PENNSYLVANIA
 INC. (r)—C-79
 MARK ANTENNA PRODUCTS INC. (d)—C-81
 MIDWEST CORP. (d)—C-82
 SHIVELY LABORATORIES INC. (m)—C-89
 TEPCO CORP. (d)—C-92

Security Seals & Fasteners

BUDCO INC. (d)—C-66
 CABLE TV SUPPLY CO. INC. (d)—C-67
 LIGHTING ELECTRIC OF PENNSYLVANIA
 INC. (r)—C-79
 VIEWSONICS INC. (m)—C-94
 WEATHER SCAN INC. (d)—C-95

Special Applications Cable

ANDREW CORP. (m)—C-63
 ANIXTER-CANADA INC. (d)—C-64
 CAPSCAN CABLE CO. (m)—C-67
 C.W.Y. ELECTRONICS (d)—C-70
 DECIBEL PRODUCTS INC. (m)—C-70
 LIGHTING ELECTRIC OF PENNSYLVANIA
 INC. (r)—C-79
 PLASTOID CORP. (m)—C-85
 QUALITY VIDEO SUPPLY CORP. (d)—C-86

Splitters

ADAPT COMMUNICATION SUPPLY CO.
 INC. (d)—C-62
 ANIXTER-CANADA INC. (d)—C-64
 ANTRONIX INC. (m)—C-64
 BLONDER-TONGUE LABORATORIES INC.
 (m)—C-66
 CABLE SERVICES CO. INC. (d)—C-67
 CABLE TV SUPPLY CO. INC. (d)—C-67
 C-COR ELECTRONICS INC. (m)—C-67
 CHANNEL MASTER (m)—C-68
 COIL AMERICAN TECHNOLOGY CO. (m)—C-69
 COMSONICS INC. (d)—C-69
 C.W.Y. ELECTRONICS (d)—C-70
 DONLEY INTERNATIONAL INC. (d)—C-72
 ELECTROLINE TV EQUIPMENT INC. (m)—C-73
 GENERAL INSTRUMENT CORP., RF Sys-
 tems Division (m)—C-74
 KES INC. (d)—C-78
 KEYSTONE ELECTRONICS CORP. (m d &
 r)—C-78
 LIGHTING ELECTRIC OF PENNSYLVANIA
 INC. (r)—C-79
 LINDSAY AMERICA INC. (m)—C-80
 LINDSAY SPECIALTY PRODUCTS (m)—C-80
 MAGNAVOX CATV SYSTEMS INC. (m)—C-81
 MEGA HERTZ SALES (d)—C-81
 MICRO-SAT S/E INC. (d)—C-82
 MIDWEST CORP. (d)—C-82
 MULTI PRODUCTS INTERNATIONAL (m)—C-83
 FRED A. NUDD CORP. (d & r)—C-84
 PECA INC. (m)—C-84
 QUALITY VIDEO SUPPLY CORP. (d)—C-86

RMS ELECTRONICS INC./CATV DIVISION
 (m)—C-87
 RMT ENGINEERING INC. (d)—C-87
 S.A.L. COMMUNICATIONS INC. (d)—C-88
 SIGNAL VISION INC. (d)—C-89
 TEMTRON ELECTRONICS (d)—C-92
 TEPCO CORP. (d)—C-92
 TEXSCAN CORPORATION (m)—C-92
 VIEWSONICS INC. (m)—C-94
 WEATHER SCAN INC. (d)—C-95
 WIDE BAND ENGINEERING CO. (m)—C-95

Taps

ADAPT COMMUNICATION SUPPLY CO.
 INC. (d)—C-62
 ANIXTER-CANADA INC. (d)—C-64
 ANTRONIX INC. (m)—C-64
 BLONDER-TONGUE LABORATORIES INC.
 (m)—C-66
 CABLE SERVICES CO. INC. (d)—C-67
 CABLE TV SUPPLY CO. INC. (d)—C-67
 CHANNEL MASTER (m)—C-68
 COIL AMERICAN TECHNOLOGY CO. (m)—C-69
 COMSONICS INC. (d)—C-69
 C.W.Y. ELECTRONICS (d)—C-70
 DONLEY INTERNATIONAL INC. (d)—C-72
 ELECTROLINE TV EQUIPMENT INC. (m)—C-73
 GENERAL INSTRUMENT CORP., RF Sys-
 tems Division (m)—C-74
 KES INC. (d)—C-78
 KEYSTONE ELECTRONICS CORP. (m d &
 r)—C-78
 LIGHTING ELECTRIC OF PENNSYLVANIA
 INC. (r)—C-79
 LINDSAY AMERICA INC. (m)—C-80
 LINDSAY SPECIALTY PRODUCTS (m)—C-80
 MAGNAVOX CATV SYSTEMS INC. (m)—C-81
 MEGA HERTZ SALES (d)—C-81
 MICRO-SAT S/E INC. (d)—C-82
 MIDWEST CORP. (d)—C-82
 MULTI PRODUCTS INTERNATIONAL (m)—C-83
 PECA INC. (m)—C-84
 RMS ELECTRONICS INC./CATV DIVISION
 (m)—C-87
 RMT ENGINEERING INC. (d)—C-87
 S.A.L. COMMUNICATIONS INC. (d)—C-88
 SATELLITE SIGNALS INC. (d)—C-88
 SCIENTIFIC-ATLANTA INC. (m)—C-88
 SIGNAL VISION INC. (d)—C-89
 TELE-WIRE SUPPLY CORP. (d)—C-92
 TEMTRON ELECTRONICS (d)—C-92
 TEXSCAN CORPORATION (m)—C-92
 TONER CABLE EQUIPMENT INC. (d)—C-93
 VIEWSONICS INC. (m)—C-94
 WEATHER SCAN INC. (d)—C-95
 WIDE BAND ENGINEERING CO. (m)—C-95

• aerial

ADAPT COMMUNICATION SUPPLY CO.
 INC. (d)—C-62
 CABLETEK PRODUCTS INC. (d)—C-67
 CHANNEL MASTER (m)—C-68
 COIL AMERICAN TECHNOLOGY CO. (m)—C-69
 C.W.Y. ELECTRONICS (d)—C-70
 DONLEY INTERNATIONAL INC. (d)—C-72
 GENERAL INSTRUMENT CORP., RF Sys-
 tems Division (m)—C-74
 KES INC. (d)—C-78
 KEYSTONE ELECTRONICS CORP. (m d &
 r)—C-78
 LINDSAY AMERICA INC. (m)—C-80
 LINDSAY SPECIALTY PRODUCTS (m)—C-80
 MAGNAVOX CATV SYSTEMS INC. (m)—C-81
 MEGA HERTZ SALES (d)—C-81
 MICRO-SAT S/E INC. (d)—C-82
 MIDWEST CORP. (d)—C-82

RMS ELECTRONICS INC./CATV DIVISION
 (m)—C-87
 RMT ENGINEERING INC. (d)—C-87
 S.A.L. COMMUNICATIONS INC. (d)—C-88
 SIGNAL VISION INC. (d)—C-89
 TONER CABLE EQUIPMENT INC. (d)—C-93
 WEATHER SCAN INC. (d)—C-95

• directional

ADAPT COMMUNICATION SUPPLY CO.
 INC. (d)—C-62
 ANTRONIX INC. (m)—C-64
 BLONDER-TONGUE LABORATORIES INC.
 (m)—C-66
 CABLETEK PRODUCTS INC. (d)—C-67
 CHANNEL MASTER (m)—C-68
 COIL AMERICAN TECHNOLOGY CO. (m)—C-69
 C.W.Y. ELECTRONICS (d)—C-70
 DONLEY INTERNATIONAL INC. (d)—C-72
 ELECTROLINE TV EQUIPMENT INC. (m)—C-73
 GENERAL INSTRUMENT CORP., RF Sys-
 tems Division (m)—C-74
 KES INC. (d)—C-78
 KEYSTONE ELECTRONICS CORP. (m d &
 r)—C-78
 LINDSAY AMERICA INC. (m)—C-80
 LINDSAY SPECIALTY PRODUCTS (m)—C-80
 MAGNAVOX CATV SYSTEMS INC. (m)—C-81
 MIDWEST CORP. (d)—C-82
 MULTI PRODUCTS INTERNATIONAL (m)—C-83
 PECA INC. (m)—C-84
 RMS ELECTRONICS INC./CATV DIVISION
 (m)—C-87
 RMT ENGINEERING INC. (d)—C-87
 S.A.L. COMMUNICATIONS INC. (d)—C-88
 SIGNAL VISION INC. (d)—C-89
 TONER CABLE EQUIPMENT INC. (d)—C-93
 VIEWSONICS INC. (m)—C-94
 WEATHER SCAN INC. (d)—C-95
 WIDE BAND ENGINEERING CO. (m)—C-95

• multitap

ADAPT COMMUNICATION SUPPLY CO.
 INC. (d)—C-62
 ANTRONIX INC. (m)—C-64
 BLONDER-TONGUE LABORATORIES INC.
 (m)—C-66
 CABLETEK PRODUCTS INC. (d)—C-67
 CHANNEL MASTER (m)—C-68
 COIL AMERICAN TECHNOLOGY CO. (m)—C-69
 C.W.Y. ELECTRONICS (d)—C-70
 DONLEY INTERNATIONAL INC. (d)—C-72
 ELECTROLINE TV EQUIPMENT INC. (m)—C-73
 GENERAL INSTRUMENT CORP., RF Sys-
 tems Division (m)—C-74
 KES INC. (d)—C-78
 KEYSTONE ELECTRONICS CORP. (m d &
 r)—C-78
 LINDSAY AMERICA INC. (m)—C-80
 LINDSAY SPECIALTY PRODUCTS (m)—C-80
 MAGNAVOX CATV SYSTEMS INC. (m)—C-81
 MIDWEST CORP. (d)—C-82
 RMS ELECTRONICS INC./CATV DIVISION
 (m)—C-87
 RMT ENGINEERING INC. (d)—C-87
 S.A.L. COMMUNICATIONS INC. (d)—C-88
 SIGNAL VISION INC. (d)—C-89
 TONER CABLE EQUIPMENT INC. (d)—C-93
 VIEWSONICS INC. (m)—C-94
 WEATHER SCAN INC. (d)—C-95

• pedestal

ADAPT COMMUNICATION SUPPLY CO. INC. (d)—C-62
 ANTRONIX INC. (m)—C-64
 CABLETEK PRODUCTS INC. (d)—C-67
 COIL AMERICAN TECHNOLOGY CO. (m)—C-69
 C.W.Y. ELECTRONICS (d)—C-70
 DIAMOND COMMUNICATION PRODUCTS INC. (m)—C-70
 DONLEY INTERNATIONAL INC. (d)—C-72
 ELECTROLINE TV EQUIPMENT INC. (m)—C-73
 GENERAL INSTRUMENT CORP., RF Systems Division (m)—C-74
 KES INC. (d)—C-78
 LINDSAY AMERICA INC. (m)—C-80
 LINDSAY SPECIALTY PRODUCTS (m)—C-80
 MAGNAVOX CATV SYSTEMS INC. (m)—C-81
 MICRO-SAT S/E INC. (d)—C-82
 MIDWEST CORP. (d)—C-82
 RMS ELECTRONICS INC./CATV DIVISION (m)—C-87
 RMT ENGINEERING INC. (d)—C-87
 S.A.L. COMMUNICATIONS INC. (d)—C-88
 SIGNAL VISION INC. (d)—C-89
 TONER CABLE EQUIPMENT INC. (d)—C-93
 VIEWSONICS INC. (m)—C-94
 WEATHER SCAN INC. (d)—C-95

Terminal Equipment

THE ABCOM CORP. (d)—C-62
 ADAPT COMMUNICATION SUPPLY CO. INC. (d)—C-62
 CABLE SERVICES CO. INC. (d)—C-67
 CABLE TV SUPPLY CO. INC. (d)—C-67
 COIL AMERICAN TECHNOLOGY CO. (m)—C-69
 C.W.Y. ELECTRONICS (m)—C-70
 DYNNAIR ELECTRONICS INC. (m)—C-72
 GENERAL INSTRUMENT CORP., RF Systems Division (m)—C-74
 LAKE SYSTEMS CORP. (d)—C-79
 LIGHTING ELECTRIC OF PENNSYLVANIA INC. (r)—C-79
 FRED A. NUDD CORP. (r)—C-84
 REGENCY CABLE PRODUCTS INC. (m)—C-87
 RMT ENGINEERING INC. (d)—C-87
 SATELLITE SIGNALS INC. (m)—C-88
 SIGNAL VISION INC. (d)—C-89
 TELE-WIRE SUPPLY CORP. (d)—C-92
 TONER CABLE EQUIPMENT INC. (d)—C-93
 VIEWSONICS INC. (m)—C-94

• service boxes

ADAPT COMMUNICATION SUPPLY CO. INC. (d)—C-62
 BENNER-NAWMAN INC. (m)—C-65

CABLETEK PRODUCTS INC. (d)—C-67
 COIL AMERICAN TECHNOLOGY CO. (m)—C-69
 JERRY CONN ASSOCIATES INC. (d)—C-69
 C.W.Y. ELECTRONICS (m)—C-70
 DONLEY INTERNATIONAL INC. (d)—C-72
 LIGHTING ELECTRIC OF PENNSYLVANIA INC. (r)—C-79
 MIDWEST CORP. (d)—C-82
 FRED A. NUDD CORP. (r)—C-84
 PROPEL INC. (m)—C-86
 RMT ENGINEERING INC. (d)—C-87
 SIGNAL VISION INC. (d)—C-89
 TONER CABLE EQUIPMENT INC. (d)—C-93
 VIEWSONICS INC. (m)—C-94

■ exterior

ADAPT COMMUNICATION SUPPLY CO. INC. (d)—C-62
 BENNER-NAWMAN INC. (m)—C-65
 CABLETEK PRODUCTS INC. (d)—C-67
 COIL AMERICAN TECHNOLOGY CO. (m)—C-69
 JERRY CONN ASSOCIATES INC. (d)—C-69
 C.W.Y. ELECTRONICS (m)—C-70
 DIAMOND COMMUNICATION PRODUCTS INC. (m)—C-70
 DONLEY INTERNATIONAL INC. (d)—C-72
 FRED A. NUDD CORP. (r)—C-84
 PROPEL INC. (m)—C-86
 RMT ENGINEERING INC. (d)—C-87
 SIGNAL VISION INC. (d)—C-89
 TONER CABLE EQUIPMENT INC. (d)—C-93
 VIEWSONICS INC. (m)—C-94

■ interior

ADAPT COMMUNICATION SUPPLY CO. INC. (d)—C-62
 BENNER-NAWMAN INC. (m)—C-65
 CABLETEK PRODUCTS INC. (d)—C-67
 COIL AMERICAN TECHNOLOGY CO. (m)—C-69
 JERRY CONN ASSOCIATES INC. (d)—C-69
 C.W.Y. ELECTRONICS (m)—C-70
 DIAMOND COMMUNICATION PRODUCTS INC. (m)—C-70
 DONLEY INTERNATIONAL INC. (d)—C-72
 LAKE SYSTEMS CORP. (d)—C-79
 PROPEL INC. (m)—C-86
 RMT ENGINEERING INC. (d)—C-87
 SIGNAL VISION INC. (d)—C-89
 TECHNI-TOOL INC. (d)—C-91
 TONER CABLE EQUIPMENT INC. (d)—C-93

Transmission Line Equipment

ADAPT COMMUNICATION SUPPLY CO. INC. (d)—C-62
 ANIXTER-CANADA INC. (d)—C-64
 CABLE TV SUPPLY CO. INC. (d)—C-67
 C-COR ELECTRONICS INC. (m)—C-67

COMSONICS INC. (d & r)—C-69
 C.W.Y. ELECTRONICS (d)—C-70
 DYNNAIR ELECTRONICS INC. (m)—C-72
 ELECTRONICS MISSILES & COMMUNICATIONS INC. (d)—C-73
 GENERAL INSTRUMENT CORP., RF Systems Division (m)—C-74
 THE GEORGE-INGRAHAM CORP. (m)—C-75
 LIGHTING ELECTRIC OF PENNSYLVANIA INC. (r)—C-79
 MAGNAVOX CATV SYSTEMS INC. (m)—C-81
 MEGA HERTZ SALES (d)—C-81
 MICRO COMMUNICATIONS INC. (m)—C-82
 FRED A. NUDD CORP. (r)—C-84
 PENN STATE CABLE COMMUNICATIONS (r)—C-84
 QUALITY RF SERVICES INC. (r)—C-86
 RMT ENGINEERING INC. (d & r)—C-87
 SATELLITE SIGNALS INC. (d)—C-88
 SHIVELY LABORATORIES INC. (m)—C-89
 TEXSCAN CORPORATION (m)—C-92

• line extenders

ADAPT COMMUNICATION SUPPLY CO. INC. (d)—C-62
 C-COR ELECTRONICS INC. (m)—C-67
 JERRY CONN ASSOCIATES INC. (d)—C-69
 C.W.Y. ELECTRONICS (d)—C-70
 dB CATV SUPPLY (d)—C-70
 DONLEY INTERNATIONAL INC. (d)—C-72
 ELECTROLINE TV EQUIPMENT INC. (m)—C-73
 GENERAL INSTRUMENT CORP., RF Systems Division (m)—C-74
 THE GEORGE-INGRAHAM CORP. (m)—C-75
 KEYSTONE ELECTRONICS CORP. (d)—C-78
 LIGHTING ELECTRIC OF PENNSYLVANIA INC. (r)—C-79
 LINDSAY SPECIALTY PRODUCTS (m)—C-80
 MAGNAVOX CATV SYSTEMS INC. (m)—C-81
 MEGA HERTZ SALES (d)—C-81
 MIDWEST CORP. (d)—C-82
 FRED A. NUDD CORP. (r)—C-84
 QUALITY RF SERVICES INC. (r)—C-86
 RMT ENGINEERING INC. (d & r)—C-87
 SIGNAL VISION INC. (d)—C-89
 TEMTRON ELECTRONICS (d)—C-92
 WEATHER SCAN INC. (d)—C-95

• splice shields

ADAPT COMMUNICATION SUPPLY CO. INC. (d)—C-62
 ANIXTER-CANADA INC. (d)—C-64
 C.W.Y. ELECTRONICS (d)—C-70
 GENERAL INSTRUMENT CORP., RF Systems Division (m)—C-74

THE GEORGE-INGRAHAM CORP. (m)—C-75
 LIGHTING ELECTRIC OF PENNSYLVANIA INC. (r)—C-79
 MAGNAVOX CATV SYSTEMS INC. (m)—C-81
 MIDWEST CORP. (d)—C-82
 FRED A. NUDD CORP. (r)—C-84
 SIGNAL VISION INC. (d)—C-89

TWO-WAY SYSTEMS

Coaxial Relays

CABLE SERVICES CO. INC. (d)—C-67
 COMSONICS INC. (m & d & r)—C-69
 C.W.Y. ELECTRONICS (d)—C-70
 DECIBEL PRODUCTS INC. (m)—C-70
 DOW-KEY MICROWAVE CORP. (m)—C-72
 MEGA HERTZ SALES (d)—C-81
 PECA INC. (m)—C-84
 TELE-WIRE SUPPLY CORP. (d)—C-92
 TEMTRON ELECTRONICS (d)—C-92
 WIDE BAND ENGINEERING CO. (m)—C-95

• RF/IF sensing

C.W.Y. ELECTRONICS (d)—C-70
 DOW-KEY MICROWAVE CORP. (m)—C-72
 VIDEO AIDS OF COLORADO (m)—C-94

• standard

C.W.Y. ELECTRONICS (d)—C-70
 DOW-KEY MICROWAVE CORP. (m)—C-72

• video sensing

C.W.Y. ELECTRONICS (d)—C-70
 DI-TECH INC. (m)—C-70
 TEMTRON ELECTRONICS (d)—C-92
 VIDEO AIDS OF COLORADO (m)—C-94

RF Equipment-PTV Scramblers

BLONDER-TONGUE LABORATORIES INC (m)—C-66
 CABLE SERVICES CO. INC. (d)—C-67
 CABLE TV SUPPLY CO. INC. (d)—C-67
 COMSONICS INC. (r)—C-69
 GENERAL INSTRUMENT CORP., RF Systems Division (m)—C-74
 INFORMATION TRANSMISSION SYSTEMS CORP. (m)—C-77
 JERROLO DIVISION, GENERAL INSTRUMENT CORP. (m)—C-77
 M/A-COM CABLE HOME GROUP (m)—C-80
 MAGNAVOX CATV SYSTEMS INC. (m)—C-81
 T. R. PITTS CO. (d)—C-85
 REGENCY CABLE PRODUCTS INC. (m)—C-87

COMPUTER SYSTEMS & ACCESSORIES

Computer Systems

ALLIED ELECTRONICS (d)—C-62
 ALPHA TECHNOLOGIES INC. (d)—C-63
 CABLETEK (m)—C-67
 EECO INC. (m)—C-72
 HEWLETT-PACKARD CO. (m)—C-76
 IGM COMMUNICATIONS (m)—C-76
JERROLD DIVISION, GENERAL INSTRUMENT CORP. (m)—C-77
 MPCS VIDEO INDUSTRIES INC. (d)—C-83
 SATELLITE SIGNALS INC. (d)—C-88
 SOLL INC. (m & d)—C-89
 TELE-MEASUREMENTS INC. (d)—C-91
 TONER CABLE COMPUTER SYSTEMS INC. (m)—C-93
 TONER CABLE EQUIPMENT INC. (d)—C-93
 VIDEOMEDIA (m)—C-94
 VITAL INDUSTRIES INC. (m)—C-94

• business/accounting

HEWLETT-PACKARD CO. (m)—C-76
 SATELLITE SIGNALS INC. (m)—C-88
 SOLL INC. (d)—C-89
 TONER CABLE COMPUTER SYSTEMS INC. (m)—C-93
 TONER CABLE EQUIPMENT INC. (d)—C-93
 VIDEOMEDIA (m)—C-94

• broadcast mono

IGM COMMUNICATIONS (m)—C-76
LAKE SYSTEMS CORP. (m)—C-79
 VIDEOMEDIA (m)—C-94
 VITAL INDUSTRIES INC. (m)—C-94

• broadcast stereo

IGM COMMUNICATIONS (m)—C-76
LAKE SYSTEMS CORP. (m)—C-79
 RCA, BROADCAST SYSTEMS DIVISION (m)—C-86
 TELE-WIRE SUPPLY CORP. (d)—C-92

VIDEOMEDIA (m)—C-94
 VITAL INDUSTRIES INC. (m)—C-94

• newsroom

LAKE SYSTEMS CORP. (d)—C-79
LISTEC TELEVISION EQUIPMENT CORP. (m)—C-80
 VIDEO DATA SYSTEMS DIV. (Sterling TV Pres. Inc.) (m)—C-94

• portable for remotes

HEWLETT-PACKARD CO. (m)—C-76
 IGM COMMUNICATIONS (m)—C-76

• recording studio

T. R. PITTS CO. (d)—C-85
 TELE-MEASUREMENTS INC. (d)—C-91

• routing

CATEL TELECOMMUNICATIONS (m)—C-67
 CENTRAL DYNAMICS LTD. (m & r)—C-68
 THE GRASS VALLEY GROUP (m)—C-75
3M CO., Broadcast & Related Products Div. (m)—C-82
 SONY BROADCAST PRODUCTS CO. (m)—C-89

• traffic/programming

CHANNELMATIC INC. (m)—C-68
 THE GRASS VALLEY GROUP (m)—C-75
 SONY BROADCAST PRODUCTS CO. (m)—C-89
 TELE-MEASUREMENTS INC. (d)—C-91
 TOCOM DIV., GENERAL INSTRUMENT CORP. (m)—C-93

• TV production

CENTRAL DYNAMICS LTD. (m & r)—C-68
 EECO INC. (m)—C-72
 THE GRASS VALLEY GROUP (m)—C-75

IGM COMMUNICATIONS (m)—C-76
 INTERAND CORP. (m)—C-77
LAKE SYSTEMS CORP. (d)—C-79
3M CO., Broadcast & Related Products Div. (m)—C-82
 Q-TV/TELESYNC (m & d)—C-86
 SONY BROADCAST PRODUCTS CO. (m)—C-89
TELESCRIPT INC. (m)—C-91
 VICTOR DUNCAN INC. (d)—C-72
 VIDEO DATA SYSTEMS DIV. (Sterling TV Pres. Inc.) (m)—C-94

• weather

ALDEN ELECTRONICS INC. (m)—C-62
 THE GRASS VALLEY GROUP (m)—C-75
3M CO., Broadcast & Related Products Div. (m)—C-82
 TEXSCAN CORPORATION (m)—C-92

Modems

ALPHA TECHNOLOGIES INC. (d)—C-63
 ARTEL COMMUNICATIONS CORP. (m)—C-65
 ELECTROHOME LTD. (m)—C-73
 GENERAL INSTRUMENT CORP., RF Systems Division (m)—C-74
 HEWLETT-PACKARD CO. (m)—C-76
JERROLD DIVISION, GENERAL INSTRUMENT CORP. (m)—C-77
LAKE SYSTEMS CORP. (d)—C-79
 SOLL INC. (d)—C-89
 TELE-WIRE SUPPLY CORP. (d)—C-92

• analog

GENERAL INSTRUMENT CORP., RF Systems Division (m)—C-74
 INTERAND CORP. (d)—C-77
LAKE SYSTEMS CORP. (d)—C-79

• digital

AM CABLE TV INDUSTRIES INC. (m & d & s)—C-63
 ARTEL COMMUNICATIONS CORP. (m)—C-65
 CATEL TELECOMMUNICATIONS (m)—C-67
 GENERAL INSTRUMENT CORP., RF Systems Division (m)—C-74
LAKE SYSTEMS CORP. (d)—C-79
 SOLL INC. (d)—C-89
 TOCOM DIV., GENERAL INSTRUMENT CORP. (m)—C-93

Software (see also SERVICES)

CABLETEK (m)—C-67
 ELECTROHOME LTD. (m)—C-73
 HEWLETT-PACKARD CO. (m)—C-76
 SATELLITE SIGNALS INC. (d)—C-88
 SOLL INC. (d)—C-89
 TELE-ENGINEERING CORP. (m)—C-91

• prepackaged

AM CABLE TV INDUSTRIES INC. (m & d & s)—C-63
 CABLETEK (m)—C-67
3M CO., Broadcast & Related Products Div. (m)—C-82
 SOLL INC. (d)—C-89
 TELE-ENGINEERING CORP. (m)—C-91

• customized

AM CABLE TV INDUSTRIES INC. (m & d & s)—C-63
 SOLL INC. (d)—C-89
 TELE-ENGINEERING CORP. (m)—C-91
TELESCRIPT INC. (m)—C-91
 TOCOM DIV., GENERAL INSTRUMENT CORP. (m)—C-93

Why do it yourself when we'll do it all for you?

Call Crawford Rice at (303) 321-7550.
 2930 East Third Avenue, Denver, CO 80206

TELEVISION BROKERS
**DANIELS
 & ASSOCIATES**

MDS/MICROWAVE EQUIPMENT & SUPPLIES

Communications Systems

ANDREWS TOWER CO. INC. (m & d)—C-64
 THE CAMERA MART INC. (d & r)—C-67
 CHANNEL MASTER (m)—C-68
 DECIBEL PRODUCTS INC. (m)—C-70
 DYNAIR ELECTRONICS INC. (m)—C-72
 INFORMATION TRANSMISSION SYSTEMS CORP. (m)—C-77
 INTERNATIONAL MICROWAVE CORP. (m)—C-77
LAKE SYSTEMS CORP. (d)—C-79
 LIGHTING ELECTRIC OF PENNSYLVANIA INC. (r)—C-79
 LORAL TERRACOM (m)—C-80
 M/A-COM MAC INC. (m)—C-81
 MIDWEST COMMUNICATIONS CORP. (d)—C-82
 T. R. PITTS CO. (d)—C-85
 ROCKWELL INTERNATIONAL CORP. (m)—C-87
 TEXSCAN CORPORATION (m)—C-92
 WALTON TOWERS INC. (r)—C-94
 WEGENER COMMUNICATIONS INC. (m)—C-95

Connectors

ADAPT COMMUNICATION SUPPLY CO. INC. (d)—C-62
 ANDREW CORP. (m)—C-63
 CABLE TV SUPPLY CO. INC. (d)—C-67
 DECIBEL PRODUCTS INC. (m)—C-70
 GILBERT ENGINEERING CO. INC. (m)—C-75
 HEWLETT-PACKARD CO. (m)—C-76
 INTERNATIONAL MICROWAVE CORP. (m)—C-77
 LEMO USA INC. (m & d)—C-79
 LRC ELECTRONICS INC. (m)—C-80
 T. R. PITTS CO. (d)—C-85
 PYRAMID INDUSTRIES INC. (m)—C-86
 RMS ELECTRONICS INC./CATV DIVISION (m)—C-87
 TRDMPETER ELECTRONICS INC. (m)—C-93

Frequency Coordination Equipment

INTERNATIONAL MICROWAVE CORP. (m)—C-77

MDS Equipment

CHANNEL MASTER (m)—C-68
 ELECTRONICS MISSILES & COMMUNICATIONS INC. (m)—C-73
 INFORMATION TRANSMISSION SYSTEMS CORP. (m)—C-77
 INTERNATIONAL MICROWAVE CORP. (m)—C-77
 LANDY ASSOCIATES INC. (d)—C-79
 MICRO COMMUNICATIONS INC. (m)—C-82
 ROHN (m)—C-87
 TEXSCAN CORPORATION (m & d)—C-92
 TOWNSEND ASSOCIATES INC. (m)—C-93
 ZENITH ELECTRONICS CORP. (m)—C-95

• AML Systems

CHANNEL MASTER (m)—C-68
 INTERNATIONAL MICROWAVE CORP. (m)—C-77
 LIGHTING ELECTRIC OF PENNSYLVANIA INC. (r)—C-79

• downconverters

CABLE TV SUPPLY CO. INC. (d)—C-67
 INTERNATIONAL MICROWAVE CORP. (m)—C-77
 TEMTRON ELECTRONICS (d)—C-92

MOS Systems

ANDREW CORP. (m)—C-63
 ELECTRONICS MISSILES & COMMUNICATIONS INC. (m)—C-73
 INFORMATION TRANSMISSION SYSTEMS CORP. (m)—C-77
 INTERNATIONAL MICROWAVE CORP. (m)—C-77
 NURAD INC. (m)—C-84
 TELE-WIRE SUPPLY CORP. (d)—C-92
 TEXSCAN CORPORATION (m)—C-92
 TOWNSEND ASSOCIATES INC. (m)—C-93
 ZENITH ELECTRONICS CORP. (m)—C-95

Microwave Equipment

AIRTRON (div. of Litton Systems Inc.) (m)—C-62
 ANDREW CORP. (m)—C-63
 CHANNEL MASTER (m)—C-68
 GENERAL ELECTRIC CO. (CCTV Operation) (m)—C-74
 HARRIS CORP., Broadcast Group (m)—C-75
 INFORMATION TRANSMISSION SYSTEMS CORP. (m)—C-77
 INTERNATIONAL MICROWAVE CORP. (m)—C-77
 LANDY ASSOCIATES INC. (d)—C-79
 LIGHTING ELECTRIC OF PENNSYLVANIA INC. (r)—C-79
 LORAL TERRACOM (m)—C-80
 M/A-COM MAC INC. (m)—C-81
 MARTI ELECTRONICS INC. (m & d)—C-81
 MICRO-NOW INSTRUMENT CO. INC. (m)—C-82
 MIDWEST COMMUNICATIONS CORP. (d)—C-82
 NURAD INC. (m)—C-84
 ROCKWELL INTERNATIONAL CORP. (m)—C-87
 TELE-WIRE SUPPLY CORP. (d)—C-92
 TEPSCO CORP. (m & d)—C-92
 TEXSCAN CORPORATION (m)—C-92
 VICTOR DUNCAN INC. (d)—C-72
 WALTON TOWERS INC. (r)—C-94

• airborne

LIGHTING ELECTRIC OF PENNSYLVANIA INC. (r)—C-79
 M/A-COM MAC INC. (m)—C-81
 MARTI ELECTRONICS INC. (m & d)—C-81

• antennas

AIRTRON (div. of Litton Systems Inc.) (m)—C-62
 ANDREW CORP. (m)—C-63
 COMM-WEST (d)—C-69
 DECIBEL PRODUCTS INC. (m)—C-70
 GENERAL INSTRUMENT CORP., RF Systems Division (m)—C-74
 HARRIS BROADCAST MICROWAVE (d)—C-75
 HOLZBERG INC. (d)—C-76
 LIGHTING ELECTRIC OF PENNSYLVANIA INC. (r)—C-79
 M/A-COM MAC INC. (m)—C-81
 MARCONI COMMUNICATION SYSTEMS LTD. (m)—C-81
 MARTI ELECTRONICS INC. (m & d)—C-81
 MICRO COMMUNICATIONS INC. (m)—C-82
 FRED A. NUDD CORP. (r)—C-84
 NURAD INC. (m)—C-84
 STEVENS TOWER CO. INC. (d & r)—C-90
 TEMTRON ELECTRONICS (d)—C-92
 TEPSCO CORP. (d)—C-92
 WALTON TOWERS INC. (r)—C-94

• central receivers

HARRIS BROADCAST MICROWAVE (m)—C-75
 LIGHTING ELECTRIC OF PENNSYLVANIA INC. (r)—C-79
 M/A-COM MAC INC. (m)—C-81
 NURAD INC. (m)—C-84

• downconverters

HARRIS BROADCAST MICROWAVE (m)—C-75
 INFORMATION TRANSMISSION SYSTEMS CORP. (m)—C-77
 LIGHTING ELECTRIC OF PENNSYLVANIA INC. (r)—C-79
 M/A-COM MAC INC. (m)—C-81
 MARCONI COMMUNICATION SYSTEMS LTD. (m)—C-81
 MICRO-NOW INSTRUMENT CO. INC. (m)—C-82
 NURAD INC. (m)—C-84
 TEMTRON ELECTRONICS (d)—C-92
 TEXSCAN CORPORATION (m & d)—C-92

• feed systems

LIGHTING ELECTRIC OF PENNSYLVANIA INC. (r)—C-79
 M/A-COM MAC INC. (m)—C-81
 FRED A. NUDD CORP. (r)—C-84

• filters

AIRTRON (div. of Litton Systems Inc.) (m)—C-62
 BIRD ELECTRONIC CORP. (m)—C-66
 INFORMATION TRANSMISSION SYSTEMS CORP. (m)—C-77
 LIGHTING ELECTRIC OF PENNSYLVANIA INC. (r)—C-79
 MICROLAB/FXR (m)—C-82

TELEVISION EQUIPMENT ASSOC. INC. (m)—C-91
 TEPSCO CORP. (m)—C-92

• Intercity

HARRIS BROADCAST MICROWAVE (m)—C-75
 INTERNATIONAL MICROWAVE CORP. (m)—C-77
 M/A-COM MAC INC. (m)—C-81
 NURAD INC. (m)—C-84
 ROCKWELL INTERNATIONAL CORP. (m)—C-87

• portable ENG

HARRIS BROADCAST MICROWAVE (m)—C-75
 INTERNATIONAL MICROWAVE CORP. (m)—C-77
 LANDY ASSOCIATES INC. (d)—C-79
 M/A-COM MAC INC. (m)—C-81
 MARTI ELECTRONICS INC. (m & d)—C-81
 NEC AMERICA INC./Broadcast Equipment Div. (m)—C-83
 NURAD INC. (m)—C-84

• preamplifiers

AVANTEK INC. (m)—C-65
 HARRIS BROADCAST MICROWAVE (m)—C-75
 NURAD INC. (m)—C-84

• radomes

ANDREW CORP. (m)—C-63
 HARRIS BROADCAST MICROWAVE (d)—C-75
 M/A-COM MAC INC. (m)—C-81
 NURAD INC. (m)—C-84
 TEPSCO CORP. (d)—C-92
 WALTON TOWERS INC. (r)—C-94

■ heated

ANDREW CORP. (m)—C-63
 HARRIS BROADCAST MICROWAVE (d)—C-75
 TEPSCO CORP. (d)—C-92
 WALTON TOWERS INC. (r)—C-94

■ unheated

ANDREW CORP. (m)—C-63
 HARRIS BROADCAST MICROWAVE (d)—C-75
 NURAD INC. (m)—C-84
 TEPSCO CORP. (d)—C-92
 WALTON TOWERS INC. (r)—C-94

• receivers

HARRIS BROADCAST MICROWAVE (m)—C-75
 INTERNATIONAL MICROWAVE CORP. (m)—C-77
 LORAL TERRACOM (m)—C-80
 M/A-COM MAC INC. (m)—C-81
 NURAD INC. (m)—C-84

MDS/MICROWAVE EQUIPMENT & SUPPLIES

ROCKWELL INTERNATIONAL CORP.
(m)—C-87
TEMTRON ELECTRONICS (d)—C-92
TEPCO CORP. (m)—C-92
TIME AND FREQUENCY TECHNOLOGY
INC. (m)—C-93

• towers

ANDREW CORP. (m)—C-63
ANDREWS TOWER CO. INC. (m)—C-64
COMM-WEST (d)—C-69
THE COSTELOW CO. INC. (m & r)—C-70
FORT WORTH TOWER CO. (m)—C-74
GENERAL INSTRUMENT CORP., RF Sys-
tems Division (m)—C-74
HARRIS BROADCAST MICROWAVE (d)—
C-75
M/A-COM MAC INC. (r)—C-81
MICROFLECT CO. INC. (m)—C-82
FRED A. NUDD CORP. (m & d & r)—C-84

ROHN (m)—C-87
SATELLITE SIGNALS INC. (d)—C-88
STEVENS TOWER CO. INC. (m & d & r)—
C-90
WALTON TOWERS INC. (d & r)—C-94

• transceivers

INTERNATIONAL MICROWAVE CORP.
(m)—C-77
ROCKWELL INTERNATIONAL CORP.
(m)—C-87

• transmitters

HARRIS BROADCAST MICROWAVE (m)—
C-75
INFORMATION TRANSMISSION SYSTEMS
CORP. (m)—C-77
INTERNATIONAL MICROWAVE CORP.
(m)—C-77

LORAL TERRACOM (m)—C-80
MARTI ELECTRONICS INC. (m & d)—C-81
NURAD INC. (m)—C-84
ROCKWELL INTERNATIONAL CORP.
(m)—C-87
TIME AND FREQUENCY TECHNOLOGY
INC. (m)—C-93
TOWNSEND ASSOCIATES INC. (d)—C-93

Microwave Subcarrier Equipment

CATEL TELECOMMUNICATIONS (m)—C-
67
HARRIS BROADCAST MICROWAVE (m)—
C-75
HARRIS CORP., Broadcast Group (m)—C-
75
INTERNATIONAL MICROWAVE CORP.
(m)—C-77
NURAD INC. (m)—C-84
TEPCO CORP. (m)—C-92

TIME AND FREQUENCY TECHNOLOGY
INC. (m)—C-93
TOWNSEND ASSOCIATES INC. (d)—C-93
WEGENER COMMUNICATIONS INC. (m)—
C-95

Power Meters

BIRD ELECTRONIC CORP. (m)—C-66
HARRIS BROADCAST MICROWAVE (d)—
C-75
HEWLETT-PACKARD CO. (m)—C-76
TECHNI-TOOL INC. (d)—C-91
TEMTRON ELECTRONICS (d)—C-92

Sweep Systems

HARRIS BROADCAST MICROWAVE (d)—
C-75
HEWLETT-PACKARD CO. (m)—C-76
TEXSCAN CORPORATION (m)—C-92

SERVICES

Accounting

CABLETEK (s)—C-43, C-67
 COLUMBINE SYSTEMS INC./COX DATA SERVICES (s)—C-44
 GRACE, RUETZ & CO. P.C. (s)—C-47
 INTERACTIVE MARKET SYSTEMS (s)—C-48
 KOMPAS/BIEL & ASSOCIATES (s)—C-48
 MULLER MEDIA INC. (p & d)—C-29
 VIDEO COMMUNICATIONS INC. (s)—C-52

Advertising

AP NEWSCABLE & AP NEWS PLUS (p & d)—C-40
 ASN TELEVISION NETWORK (s)—C-12
 MICHAEL S. BERKOWITZ & ASSOCIATES (s)—C-42
 CABLE GRAPHIC SCIENCES (s)—C-67
 CABLE MARKETING SERVICES INC. (s)—C-43
 CATZEL, THOMAS & ASSOCIATES (s)—C-15
 COAST SPECIAL EFFECTS (s)—C-16
 COMMUNICATIONS RESOURCES L.P. (s)—C-17
 CTV TELEVISION NETWORK (s)—C-17
 DECIBEL PRODUCTS INC. (s)—C-70
 DESTINATION TELEVISION (s)—C-18
 EMBASSY COMMUNICATIONS (s)—C-19
 FISHING THE WEST (s)—C-20
 FRALIX INC. (s)—C-46
 FRANK GARI PRODUCTIONS INC. (s)—C-21
 GOODWAY MARKETING INC. (s)—C-47
 GROUP ONE PRODUCTIONS (s)—C-22
 HARMONY GOLD USA INC. (s)—C-23
 ROYCE HART COMMUNICATIONS (s)—C-23
 JAMES C. HIRSCH COMMUNICATIONS SERVICES (s)—C-47
 JOHN ILTIS ASSOCIATES (s)—C-47
 IMAGICOM PRODUCTIONS INC. (s)—C-23
 INFOMARKETING INC. (s)—C-48
 INTERACTIVE MARKET SYSTEMS (s)—C-48
 INTERFACE PRODUCTIONS INC. (s)—C-24
 INTERNATIONALLY SYNDICATED INFORMATION SERVICES (ISIS) (s)—C-48
 JIM JOHNSON & ASSOCIATES INC. (s)—C-48
 ROBERT KEITH & CO. INC. (s)—C-48, 78
 KOMPAS/BIEL & ASSOCIATES (s)—C-48
 MADISON INTERNATIONAL GROUP INC. (s)—C-26, 48
 MARATHON INTERNATIONAL PRODUCTIONS (p & d)—C-26
 NATIONWIDE CABLE REP (s)—C-49
 THE NEWSFEED NETWORK (p & d)—C-41
 PARROT COMMUNICATIONS INC. (s)—C-30
 T. R. PITTS CO. (s)—C-85
 POINT OF VIEW PRODUCTIONS (s)—C-31
 THE RESEACH GROUP (s)—C-50
 RICHARD H. ROFFMAN EDITORIAL SERVICES (s)—C-32
 ROHN (m)—C-87

ROYCE HART COMMUNICATIONS (s)—C-50
 SAGE ENTERTAINMENT ENTERPRISES CORP. (s)—C-32
 SJOCOM (s)—C-33
 SMELOFF TELEPRODUCTIONS (s)—C-33
 S. S. STREET & ASSOCIATES (s)—C-51, 60
 TAPE-FILM INDUSTRIES (s)—C-35
 TELVIAD CORP. (s)—C-92
 TUESDAY PRODUCTIONS (s)—C-36
 TV WATCH INC. (s)—C-93
 UNIVERSAL VIDEO/OGLETREE PRODUCTIONS (s)—C-37
 VIDEO PROBE INDEX INC. (s)—C-52
 Y&R PROGRAM SERVICES (s)—C-40

Applications Preparation

THE ABCOM CORP. (s)—C-62
 ATLANTIC RESEARCH GROUP (s)—C-42
 BROADCAST ENGINEERING INC. (s)—C-43
 WILLIAM B. CARR & ASSOCIATES INC. (s)—C-43
 CHANNEL MASTER (m)—C-68
 COOPER-RUTTER ASSOCIATES INC. (s)—C-44
 DECIBEL PRODUCTS INC. (s)—C-70
 THE DEER RIVER GROUP (s)—C-45
 EDM & ASSOCIATES INC. (s)—C-45
 THE ELRA GROUP (s)—C-46
 EMBASSY COMMUNICATIONS (s)—C-19
 PAUL DEAN FORD (s)—C-46
 GILL & ASSOCIATES (s)—C-57
 FREDERICK G. GRIFFIN, P.C. (s)—C-47
 HAMILTON COMMUNICATIONS CONSULTANTS INC. (s)—C-47
 AUBREY HARRIS, P.E. (s)—C-47
 KALBA BOWEN ASSOCIATES INC. (s)—C-48
 KOMPAS/BIEL & ASSOCIATES (s)—C-25, 48
 MULLER MEDIA INC. (p & d)—C-29
 O. D. PAGE, PROFESSIONAL ENGINEERS & CONSULTANTS (s)—C-50
 PENN STATE CABLE COMMUNICATIONS (s)—C-50
 PICO SATELLITE INC. (s)—C-85
 STERN TELECOMMUNICATIONS CORP. (s)—C-51
 S. S. STREET & ASSOCIATES (s)—C-51, 60
 TELE-ENGINEERING CORP. (s)—C-51
 TEPCO CORP. (s)—C-92
 TRANSCOMM INC. (s)—C-52
 WALTER S. WYDRO CONSULTANTS (s)—C-53

Appraisals

THOMAS ALEXANDER & ASSOCIATES INC. (s)—C-42
 HENRY ANSBACHER INC. (s)—C-55
 MICHAEL S. BERKOWITZ & ASSOCIATES (s)—C-42
 CABLE COMMUNICATIONS CONSULTANTS INC. (s)—C-43
 CABLE INVESTMENTS INC. (s)—C-55

WILLIAM B. CARR & ASSOCIATES INC. (s)—C-43
 CHAPMAN ASSOCIATES (s)—C-55
 COMCAPITAL GROUP INC. (s)—C-55
 COMMUNICATION RESOURCES UNLIMITED INC. (s)—C-44, 55
 COMMUNICATIONS CAPITAL CORP. (s)—C-55
 CONLEY & ASSOCIATES (s)—C-44, 56
 COOPER-RUTTER ASSOCIATES INC. (s)—C-44
 DECIBEL PRODUCTS INC. (s)—C-70
 THE DEER RIVER GROUP (s)—C-45, 56
 LINCOLN DELLAR (s)—C-56
 DES ASSOCIATES (s)—C-56
 E & M CABLE ASSOCIATES INC. (s)—C-46
 EDEN BROADCAST SERVICES INC. (s)—C-56
 JAMES FISCHER ASSOCIATES INC. (s)—C-46
 FRAZIER, GROSS & KADLEC INC. (s)—C-57
 GAMMON & NINOWSKI MEDIA INVESTMENTS INC. (s)—C-46
 GILL & ASSOCIATES (s)—C-57
 CHARLES GREENE ASSOCIATES (s)—C-57
 HARMON & CO. INC. (s)—C-58
 THE HOARTY CORP. (s)—C-47
 HOGAN-FELDMANN INC. (s)—C-58
 THE HOLT CORPORATION (s)—C-58
 BOB KIMEL'S NEW ENGLAND MEDIA (s)—C-58
 KOMPAS/BIEL & ASSOCIATES (s)—C-25, 48
 THE MAHLMAN CO. (s)—C-58
 MALARKEY-TAYLOR ASSOCIATES INC. (s)—C-48
 THE JACK MALONEY CO. (s)—C-58
 R. A. MARSHALL & CO. (s)—C-59
 RALPH E. MEADOR (s)—C-59
 MEDIA TECHNOLOGY ASSOCIATES LTD. (s)—C-49
 JOHN MITCHELL & ASSOCIATES INC. (s)—C-59
 MULLER MEDIA INC. (p & d)—C-29
 O. D. PAGE, PROFESSIONAL ENGINEERS & CONSULTANTS (s)—C-50
 PENN STATE CABLE COMMUNICATIONS (s)—C-50
 ROBERT W. ROUNSAVILLE & ASSOCIATES (s)—C-60
 SHERMAN & BROWN ASSOCIATES (s)—C-60
 SOLL INC. (s)—C-89
 S. S. STREET & ASSOCIATES (s)—C-51, 60
 TELEVISION CABLE COMMUNICATIONS (s)—C-60
 H. ERWIN THOMPSON ASSOC. (s)—C-60
 PAT THOMPSON CO. (s)—C-61
 EDWIN TORNBORG & CO. INC. (s)—C-52, 61
 VALUATION RESEARCH CORP. (s)—C-61
 VONDELL & CO. (s)—C-61
 WALKER MEDIA & MANAGEMENT INC. (s)—C-52, 61
 WALLER CAPITAL CORP. (s)—C-61
 J. N. WELLS & COMPANY INC. (s)—C-61

WALTER S. WYDRO CONSULTANTS (s)—C-53

Architectural/Acoustic Design & Construction

CENTRO CORP. (s)—C-68
 HAMILTON COMMUNICATIONS CONSULTANTS INC. (s)—C-47
 KOMPAS/BIEL & ASSOCIATES (s)—C-48
 O. D. PAGE, PROFESSIONAL ENGINEERS & CONSULTANTS (s)—C-50
 SOLL INC. (s)—C-89

Artists Representative

NAVY OFFICES OF INFORMATION (OI-23) (s)—C-29
 UCVIDEO (s)—C-37
 CARTER WRIGHT ENTERPRISES (s)—C-40

Ascertainment

CONLEY & ASSOCIATES (s)—C-44, 56
 COOPER-RUTTER ASSOCIATES INC. (s)—C-44
 THE ELRA GROUP (s)—C-46
 JIM JOHNSON & ASSOCIATES INC. (s)—C-48
 THOMAS KARWIN & ASSOCIATES (s)—C-48
 KOMPAS/BIEL & ASSOCIATES (s)—C-25, 48
 FRANK N. MAGID ASSOCIATES (s)—C-48
 MALARKEY-TAYLOR ASSOCIATES INC. (s)—C-48
 MULLER MEDIA INC. (p & d)—C-29
 O. D. PAGE, PROFESSIONAL ENGINEERS & CONSULTANTS (s)—C-50
 ROCK SOLID PRODUCTIONS (s)—C-32
 CLAIRE STERN ASSOCIATES INC. (s)—C-51
 PARRY D. TEASDALE, STATION DEVELOPMENT CONSULTANTS (s)—C-51
 TRANSCOMM INC. (s)—C-52
 VIDEO PROBE INDEX INC. (s)—C-52

Attorneys

RICHARD H. ROFFMAN EDITORIAL SERVICES (s)—C-32
 TRANSCOMM INC. (s)—C-52

Audience Measurement

AUDIENCE RESEARCH & DEVELOPMENT (s)—C-42
 MICHAEL S. BERKOWITZ & ASSOCIATES (s)—C-42
 COLUMBINE SYSTEMS INC./COX DATA SERVICES (s)—C-44
 CTV TELEVISION NETWORK (s)—C-17
 DONNELLEY MARKETING INFORMATION SERVICES (s)—C-45
 THE ELRA GROUP (s)—C-46
 INFOMARKETING INC. (s)—C-48
 INFORMATION & ANALYSIS INC. (s)—C-48
 INTERACTIVE MARKET SYSTEMS (s)—C-48

SERVICES

INTERNATIONAL TREASURES (s)—C-24
KOMPAS/BIEL & ASSOCIATES (s)—C-25, 48
FRANK N. MAGID ASSOCIATES (s)—C-48
MARATHON INTERNATIONAL PRODUCTIONS (p & d)—C-26
McHUGH & HOFFMAN INC. (s)—C-49
VIDEO PROBE INDEX INC. (s)—C-52

Audio Tape Editing

ABN/ASSOCIATED BROADCAST NEWS NETWORK (s)—C-40
ADS AUDIO VISUAL PRODUCTIONS INC. (s)—C-11
ASN TELEVISION NETWORK (s)—C-12
ATLANTIC COMMUNICATIONS GROUP (s)—C-12
BAJUS-JONES FILM CORP. (s)—C-13
CATZEL, THOMAS & ASSOCIATES (s)—C-15
COMPRO (s)—C-17
CONTINENTAL FILM PRODUCTIONS CORP. (s)—C-17
CTV TELEVISION NETWORK (s)—C-17
FRANK GARI PRODUCTIONS INC. (s)—C-21
GLOBAL VIDEO COMMUNICATIONS CORP. (s)—C-21
IMAGERIE (s)—C-23
INTERFACE PRODUCTIONS INC. (s)—C-24
KLUGE COMMUNICATIONS INC. (s)—C-25
MAJOR LEAGUE BASEBALL PRODUCTIONS (s)—C-26
MARATHON INTERNATIONAL PRODUCTIONS (p & d)—C-26
McHUGH & HOFFMAN INC. (s)—C-49
ONE PASS FILM & VIDEO (s)—C-29
T. R. PITTS CO. (s)—C-85
SIXTY SECOND STREET PRODUCTIONS (s)—C-33
SMELOFF TELEPRODUCTIONS (s)—C-33
TAPE-FILM INDUSTRIES (s)—C-35
TECHNISONIC STUDIOS INC. (s)—C-35
TRANS-AMERICAN VIDEO INC. (s)—C-36
TUESDAY PRODUCTIONS (s)—C-36
UNIVERSITY OF MICHIGAN, MEDIA RESOURCES CENTER (s)—C-37

Audio Post-Production

ABN/ASSOCIATED BROADCAST NEWS NETWORK (s)—C-40
ADS AUDIO VISUAL PRODUCTIONS INC. (s)—C-11
ASN TELEVISION NETWORK (s)—C-12
ATLANTIC COMMUNICATIONS GROUP (s)—C-12
BAJUS-JONES FILM CORP. (s)—C-13
CAPITOL VIDEO COMMUNICATIONS INC. (s)—C-15
CATZEL, THOMAS & ASSOCIATES (s)—C-15
COMPRO (s)—C-17
CONTINENTAL FILM PRODUCTIONS CORP. (s)—C-17
THOMAS CRAVEN FILM CORP. (s)—C-17
DAP TV ASSOCIATES (s)—C-18
THE DURASELL CORP. (s)—C-18
GLOBAL VIDEO COMMUNICATIONS CORP. (s)—C-21
IGM COMMUNICATIONS (s)—C-76
INTERFACE PRODUCTIONS INC. (s)—C-24
KLUGE COMMUNICATIONS INC. (s)—C-25
MARATHON INTERNATIONAL PRODUCTIONS (p & d)—C-26
MEDIA TECHNOLOGY ASSOCIATES LTD. (s)—C-49
MUSIFEX INC. (s)—C-29
ONE PASS FILM & VIDEO (s)—C-29
T. R. PITTS CO. (s)—C-85
ROCK SOLID PRODUCTIONS (s)—C-32
SIXTY SECOND STREET PRODUCTIONS (s)—C-33
SMELOFF TELEPRODUCTIONS (s)—C-33
TAPE-FILM INDUSTRIES (s)—C-35
TECHNISONIC STUDIOS INC. (s)—C-35
TRANS-AMERICAN VIDEO INC. (s)—C-36

TUESDAY PRODUCTIONS (s)—C-36
UNIVERSITY OF MICHIGAN, MEDIA RESOURCES CENTER (s)—C-37
WESTERN VIDEO SYSTEMS (s)—C-39

Auditing

CABLE ENGINEERING INC. (s)—C-43
CABLE MARKETING SERVICES INC. (s)—C-43
CABLE SYSTEM SURVEY CO. (s)—C-67
CATV/GROUP I (s)—C-43
E & M CABLE ASSOCIATES INC. (s)—C-46
T. R. PITTS CO. (s)—C-85
SEMO COMMUNICATIONS CORP. (s)—C-51

Billing

CABLETEK (s)—C-67
COLUMBINE SYSTEMS INC./COX DATA SERVICES (s)—C-44
MARATHON INTERNATIONAL PRODUCTIONS (p & d)—C-26
PARALLEX (s)—C-50
SATELLITE SIGNALS INC. (s)—C-88
VIDEO COMMUNICATIONS INC. (s)—C-52
VIDEOMEDIA (s)—C-94

Brokerage

HENRY ANSBACHER INC. (s)—C-55
AVPRO INC. (s)—C-55
MICHAEL S. BERKOWITZ & ASSOCIATES (s)—C-42
BLACKBURN & CO. INC. (s)—C-55
BROADCAST PROPERTIES WEST INC. (s)—C-55
CABLE INVESTMENTS INC. (s)—C-55
CHAPMAN ASSOCIATES (s)—C-55
COMCAPITAL GROUP INC. (s)—C-55
COMERICA BANK-DETROIT (s)—C-55
COMMUNICATION RESOURCES UNLIMITED INC. (s)—C-44, 55
COMMUNICATIONS CAPITAL CORP. (s)—C-55
COMMUNICATIONS MARKETING INC. (s)—C-44
CONNECTICUT NATIONAL BANK (s)—C-56
THE DEER RIVER GROUP (s)—C-45, 56
LINCOLN DELLAR (s)—C-56
EDEN BROADCAST SERVICES INC. (s)—C-56
WILLIAM A. EXLINE INC. (s)—C-56
THE FIRST NATIONAL BANK OF CHICAGO (Communications Companies Division) (s)—C-56
MILTON Q. FORD ASSOCIATES (s)—C-57
GAMMON & NINOWSKI MEDIA INVESTMENTS INC. (s)—C-46
GILL & ASSOCIATES (s)—C-57
CHARLES GREENE ASSOCIATES (s)—C-57
HARMON & CO. INC. (s)—C-58
THE HOARTY CORP. (s)—C-58
HOGAN-FELDMANN INC. (s)—C-58
THE HOLT CORPORATION (s)—C-58
INTERNATIONALLY SYNDICATED INFORMATION SERVICES (ISIS) (s)—C-48
KALIL & CO. INC. (s)—C-58
BOB KIMEL'S NEW ENGLAND MEDIA (s)—C-58
KOMPAS/BIEL & ASSOCIATES (s)—C-48
THE MAHLMAN CO. (s)—C-58
THE JACK MALONEY CO. (s)—C-58
MARATHON INTERNATIONAL PRODUCTIONS (p & d)—C-26
R. A. MARSHALL & CO. (s)—C-59
RALPH E. MEADOR (s)—C-59
MEDIA SALES (s)—C-49, 59
MERION ASSOCIATES (s)—C-59
JOHN MITCHELL & ASSOCIATES INC. (s)—C-59
GEORGE MOORE & ASSOCIATES INC. (s)—C-59
O. D. PAGE, PROFESSIONAL ENGINEERS & CONSULTANTS (s)—C-50
RADIO'S RELIABLE RESOURCES (s)—C-50, 60

ROBERT W. ROUNSAVILLE & ASSOCIATES (s)—C-60
SHERMAN & BROWN ASSOCIATES (s)—C-60
HOWARD E. STARK (s)—C-60
S. S. STREET & ASSOCIATES (s)—C-51, 60
PARRY D. TEASDALE, STATION DEVELOPMENT CONSULTANTS (s)—C-51
TELEVISION CABLE COMMUNICATIONS (s)—C-60
TEMTRON ELECTRONICS (s)—C-92
H. ERWIN THOMPSON ASSOC. (s)—C-60
PAT THOMPSON CO. (s)—C-61
EDWIN TORNBORG & CO. INC. (s)—C-52, 61
VIDEO MANAGEMENT CONSULTANTS (s)—C-52
VONDELL & CO. (s)—C-61
WALKER MEDIA & MANAGEMENT INC. (s)—C-52, 61
WALLER CAPITAL CORP. (s)—C-61
J. N. WELLS & COMPANY INC. (s)—C-61

Cabling & Wiring

ANDREW CORP. (s)—C-63
BIW CABLE SYSTEMS INC. (s)—C-66
CABLE ENGINEERING INC. (s)—C-43
CABLE SERVICES CO. INC. (s)—C-67
CONTEL PAGE SYSTEMS INC. (s)—C-44
DELCOM CORP. (s)—C-70
EDM & ASSOCIATES INC. (s)—C-45
PAUL DEAN FORD (s)—C-46
GENERAL OPTRONICS CORP. (s)—C-74
HAMILTON COMMUNICATIONS CONSULTANTS INC. (s)—C-47
IEC CO. (s)—C-76
INTERNATIONALLY SYNDICATED INFORMATION SERVICES (ISIS) (s)—C-48
LIGHTING ELECTRIC OF PENNSYLVANIA INC. (s)—C-79
O. D. PAGE, PROFESSIONAL ENGINEERS & CONSULTANTS (s)—C-50
T. R. PITTS CO. (s)—C-85
SECA GRAPHICS INC. (s)—C-51
TAYLOR ELECTRIC (s)—C-51
TELE-ENGINEERING CORP. (s)—C-51, 91
TELE-WIRE SUPPLY CORP. (s)—C-92
WESTEK COMMUNICATIONS SERVICES (s)—C-52
PICO SATELLITE INC. (s)—C-85

Calibration

COMSONICS INC. (s)—C-44, 69
DECIBEL PRODUCTS INC. (s)—C-70
HAMILTON COMMUNICATIONS CONSULTANTS INC. (s)—C-47
MULLER MEDIA INC. (p & d)—C-29
PECA INC. (s)—C-84
RMT ENGINEERING INC. (s)—C-87

Computer

CABLETEK (s)—C-43, 67
COLUMBINE SYSTEMS INC./COX DATA SERVICES (s)—C-44
COOPER-RUTTER ASSOCIATES INC. (s)—C-44
PAUL DEAN FORD (s)—C-46
INTERNATIONALLY SYNDICATED INFORMATION SERVICES (ISIS) (s)—C-48
KAMAN BROADCASTING SYSTEMS, DIVISION OF KAMAN SCIENCES CORP. (s)—C-48
MARATHON INTERNATIONAL PRODUCTIONS (p & d)—C-26
MEDIA TECHNOLOGY ASSOCIATES LTD. (s)—C-49
PARALLEX (s)—C-50
PARROT COMMUNICATIONS INC. (s)—C-30
SATELLITE SIGNALS INC. (s)—C-88
SECA GRAPHICS INC. (s)—C-51
SOLL INC. (s)—C-89
TELETECH COMMUNICATIONS (s)—C-52
TONER CABLE EQUIPMENT INC. (s)—C-93

UNITED PRESS INTERNATIONAL (s)—C-41
UNIVERSITY OF MICHIGAN, MEDIA RESOURCES CENTER (s)—C-37
VIDEO COMMUNICATIONS INC. (s)—C-52
VIDEOMEDIA (s)—C-94

Computer Software

MICHAEL S. BERKOWITZ & ASSOCIATES (s)—C-42
CABLETEK (s)—C-43, 67
COLUMBINE SYSTEMS INC./COX DATA SERVICES (s)—C-44
COOLEY ASSOCIATES INC. (s)—C-44
DESIGN AUTOMATION INC. (s)—C-45
PAUL DEAN FORD (s)—C-46
THE HOARTY CORP. (s)—C-47
THE HOLT CORPORATION (s)—C-58
INTERACTIVE MARKET SYSTEMS (s)—C-48
INTERNATIONALLY SYNDICATED INFORMATION SERVICES (ISIS) (s)—C-48
KAMAN BROADCASTING SYSTEMS, DIVISION OF KAMAN SCIENCES CORP. (s)—C-48
MARATHON INTERNATIONAL PRODUCTIONS (p)—C-26
McHUGH & HOFFMAN INC. (s)—C-49
KENNETH R. MEADES (s)—C-49
MEDIA TECHNOLOGY ASSOCIATES LTD. (s)—C-49
ROBERT R. NATHAN ASSOCIATES INC. (s)—C-49
PARALLEX (s)—C-50
SECA GRAPHICS INC. (s)—C-51
SOLL INC. (s)—C-89
TELE-ENGINEERING CORP. (s)—C-51, 91
TELESCRIPT INC. (s)—C-91
TELETECH COMMUNICATIONS (s)—C-52
TONER CABLE EQUIPMENT INC. (s)—C-93
TV WATCH INC. (s)—C-93
VIDEO COMMUNICATIONS INC. (s)—C-52

Construction

ANDREW CORP. (s)—C-63
CABLE SERVICES CO. INC. (s)—C-67
COMMUNICATION RESOURCES UNLIMITED INC. (s)—C-44, 55
DELCOM CORP. (s)—C-70
PAUL DEAN FORD (s)—C-46
HAMILTON COMMUNICATIONS CONSULTANTS INC. (s)—C-47
IEC CO. (s)—C-76
T. F. KIRKMAN INC. (s)—C-48
MAI COMMUNICATIONS INC. (s)—C-81
MARATHON INTERNATIONAL PRODUCTIONS (p & d)—C-26
ROHN (m)—C-87
SECA GRAPHICS INC. (s)—C-51
SOLL INC. (s)—C-89
TAYLOR ELECTRIC (s)—C-51
TELE-ENGINEERING CORP. (s)—C-51, 91
TELE-WIRE SUPPLY CORP. (s)—C-92
VONDELL & CO. (s)—C-61
WESTERN TELE-COMMUNICATIONS INC. (s)—C-95

• apartment pre-wiring

COMMUNICATION RESOURCES UNLIMITED INC. (s)—C-44, 55
IEC CO. (s)—C-76
MAI COMMUNICATIONS INC. (s)—C-81
O. D. PAGE, PROFESSIONAL ENGINEERS & CONSULTANTS (s)—C-50
TAYLOR ELECTRIC (s)—C-51
VONDELL & CO. (s)—C-61

• cable installation

ANDREW CORP. (s)—C-63
CARLTON INTERNATIONAL MANUFACTURING (s)—C-67
COMMUNICATION RESOURCES UNLIMITED INC. (s)—C-44, 55
DELCOM CORP. (s)—C-70

EDM & ASSOCIATES INC. (s)—C-45
 IEC CO. (s)—C-76
 LIGHTING ELECTRIC OF PENNSYLVANIA INC. (s)—C-79
MAI COMMUNICATIONS INC. (s)—C-81
 MEDIA SALES (s)—C-49, 59
 MULLER MEDIA INC. (p & d)—C-29
 O. D. PAGE, PROFESSIONAL ENGINEERS & CONSULTANTS (s)—C-50
 SWAGER COMMUNICATIONS INC. (s)—C-90
 TAYLOR ELECTRIC (s)—C-51
 TELCO ELECTRONICS INC. (s)—C-91
 TELE-ENGINEERING CORP. (s)—C-51, 91
 VONDELL & CO. (s)—C-61

• **contractors**

COMMUNICATION RESOURCES UNLIMITED INC. (s)—C-44, 55
 E & M CABLE ASSOCIATES INC. (s)—C-46
 EDM & ASSOCIATES INC. (s)—C-45
 IEC CO. (s)—C-76
 T. F. KIRKMAN INC. (s)—C-48
MAI COMMUNICATIONS INC. (s)—C-81
 SEMO COMMUNICATIONS CORP. (s)—C-51
 TAYLOR ELECTRIC (s)—C-51
 TELE-ENGINEERING CORP. (s)—C-51, 91
 VONDELL & CO. (s)—C-61

■ **aerial**

COMMUNICATION RESOURCES UNLIMITED INC. (s)—C-44, 55
 E & M CABLE ASSOCIATES INC. (s)—C-46
 IEC CO. (s)—C-76
 LIGHTING ELECTRIC OF PENNSYLVANIA INC. (s)—C-79
MAI COMMUNICATIONS INC. (s)—C-81
 SEMO COMMUNICATIONS CORP. (s)—C-51
 TELE-ENGINEERING CORP. (s)—C-51, 91
 VONDELL & CO. (s)—C-61

■ **drop**

COMMUNICATION RESOURCES UNLIMITED INC. (s)—C-44, 55
 E & M CABLE ASSOCIATES INC. (s)—C-46
 IEC CO. (s)—C-76
 LIGHTING ELECTRIC OF PENNSYLVANIA INC. (s)—C-79
 SEMO COMMUNICATIONS CORP. (s)—C-51
 TELE-ENGINEERING CORP. (s)—C-51
 VONDELL & CO. (s)—C-61

■ **underground**

CARLTON INTERNATIONAL MANUFACTURING (s)—C-67
 COMMUNICATION RESOURCES UNLIMITED INC. (s)—C-44, 55
 E & M CABLE ASSOCIATES INC. (s)—C-46
 IEC CO. (s)—C-76
 LIGHTING ELECTRIC OF PENNSYLVANIA INC. (s)—C-79
MAI COMMUNICATIONS INC. (s)—C-81
 SEMO COMMUNICATIONS CORP. (s)—C-51
 TELE-ENGINEERING CORP. (s)—C-51, 91
 VONDELL & CO. (s)—C-61

• **enclosures**

ANDREW CORP. (s)—C-63
 CENTRO CORP. (s)—C-68
 COMMUNICATION RESOURCES UNLIMITED INC. (s)—C-44, 55
 DIAMOND COMMUNICATION PRODUCTS INC. (s)—C-70
 TELE-ENGINEERING CORP. (s)—C-51
 VONDELL & CO. (s)—C-61


• **satellite earth station installation**

ALDEN ELECTRONICS INC. (s)—C-62
 ANDREW CORP. (s)—C-63

CATV DESIGN ASSOCIATES INC. (s)—C-43
 COMMUNICATION RESOURCES UNLIMITED INC. (s)—C-44, 55
 COMMUNICATIONS TECHNOLOGY MANAGEMENT INC. (CTM) (s)—C-44
 EDM & ASSOCIATES INC. (s)—C-45
 PAUL DEAN FORD (s)—C-46
 HAMILTON COMMUNICATIONS CONSULTANTS INC. (s)—C-47
 HARRIS CORP., Broadcast Group (s)—C-75
 IEC CO. (s)—C-76
 LIGHTING ELECTRIC OF PENNSYLVANIA INC. (s)—C-79
MAI COMMUNICATIONS INC. (s)—C-81
 MULLER MEDIA INC. (p & d)—C-29
 O. D. PAGE, PROFESSIONAL ENGINEERS & CONSULTANTS (s)—C-50
 PENN STATE CABLE COMMUNICATIONS (s)—C-50
 PICO SATELLITE INC. (s)—C-85
 TAYLOR ELECTRIC (s)—C-51
 TELCO ELECTRONICS INC. (s)—C-91
 TELE-ENGINEERING CORP. (s)—C-51, 91
 VIDEO MANAGEMENT CONSULTANTS (s)—C-52
 VONDELL & CO. (s)—C-61

Consulting

THE ABCOM CORP. (s)—C-62
THOMAS ALEXANDER & ASSOCIATES INC. (s)—C-42
 ATLANTIC COMMUNICATIONS GROUP (s)—C-42
 ATLANTIC RESEARCH GROUP (s)—C-42
 AUDIENCE RESEARCH & DEVELOPMENT (s)—C-42
 AVPRO INC. (s)—C-55
 MICHAEL S. BERKOWITZ & ASSOCIATES (s)—C-42
 BMC COMMUNICATIONS (s)—C-43
 THE HERBERT BOYER CO. (s)—C-43
 BROAD STREET VENTURES (s)—C-43, 55
 BROADCAST ENGINEERING INC. (s)—C-43
 BROWNE, BORTZ & CODDINGTON INC. (s)—C-43
 CABLE COMMUNICATIONS CONSULTANTS INC. (s)—C-43
 CABLE ENGINEERING INC. (s)—C-43
 CABLE INVESTMENTS INC. (s)—C-55
 CABLE MARKETING SERVICES INC. (s)—C-43
 CABLE SYSTEM SURVEY CO. (s)—C-67
 CABLE SYSTEMS DESIGN GROUP INC. (s)—C-43
 THE CAMERA MART INC. (s)—C-67
 WILLIAM B. CARR & ASSOCIATES INC. (s)—C-43
 CATEL TELECOMMUNICATIONS (s)—C-67
 CATZEL, THOMAS & ASSOCIATES (s)—C-15
 CB COMMUNICATION (s)—C-43
 CEA MANAGED INVESTMENTS INC. (s)—C-43
 CENTRO CORP. (s)—C-68
 CHANNEL MASTER (m)—C-68
 BRUCE CHAPMAN CO. (s)—C-15
 COMMUNICATION RESOURCES UNLIMITED INC. (s)—C-44, 55
 COMMUNICATIONS CAPITAL CORP. (s)—C-55
 COMMUNICATIONS MARKETING INC. (s)—C-44
 COMMUNICATIONS RESOURCES L.P. (s)—C-17
 COMMUNICATIONS STUDIES & PLANNING INTERNATIONAL INC. (s)—C-44
 COMMUNICATIONS TECHNOLOGY MANAGEMENT INC. (CTM) (s)—C-44
 COMSEARCH INC. (s)—C-44
 COMSONICS INC. (s)—C-44, 69
 CONLEY & ASSOCIATES (s)—C-44, 56
 CONTEL PAGE SYSTEMS INC. (s)—C-44
 COOLEY ASSOCIATES INC. (s)—C-44



TELEVISION TECHNOLOGY CORPORATION
 Low Power TV Transmitters, Translators, TV & FM
 2360 Industrial Lane
 Broomfield, CO 80020
 (303) 465-4141
 TWX: 910-938-0396 TTC ARDA

WILLIAM L. COOPER PRODUCTIONS INC. (s)—C-17
 COOPER-RUTTER ASSOCIATES INC. (s)—C-44
 CTC ASSOCIATES (s)—C-45
 DAP TV ASSOCIATES (s)—C-18
 DECIBEL PRODUCTS INC. (s)—C-70
 THE DEER RIVER GROUP (s)—C-45, 56
 DELCOM CORP. (s)—C-70
 LINCOLN DELLAR (s)—C-56
 DES ASSOCIATES (s)—C-56
 DESIGN AUTOMATION INC. (s)—C-45
 DESTINATION TELEVISION (s)—C-18
 DIRECT VIDEO MARKETING INC. (s)—C-45
 DONNELLY MARKETING INFORMATION SERVICES (s)—C-45
 E & M CABLE ASSOCIATES INC. (s)—C-46
 EDEN BROADCAST SERVICES INC. (s)—C-56
 EDM & ASSOCIATES INC. (s)—C-45
 THE ELRA GROUP (s)—C-46
 WILLIAM A. EXLINE INC. (s)—C-56
 FILM SERVICE (s)—C-46
 IMERO FIORENTINO ASSOCIATES INC. (s)—C-46
 JAMES FISCHER ASSOCIATES INC. (s)—C-46
 PAUL DEAN FORD (s)—C-46
 FRALIX INC. (s)—C-46
FRAZIER, GROSS & KADLEC INC. (s)—C-57
 GALAXY COMMUNICATIONS INC. (s)—C-46
 GAMMON & NIOWSKI MEDIA INVESTMENTS INC. (s)—C-46
 GENERAL TELEVISION NETWORK (s)—C-75
 GILL & ASSOCIATES (s)—C-57
 GLOBAL VIDEO COMMUNICATIONS CORP. (s)—C-21
 GOODWAY MARKETING INC. (s)—C-47
 FREDERICK G. GRIFFIN, P.C. (s)—C-47
 HAMILTON COMMUNICATIONS CONSULTANTS INC. (s)—C-47
 AUBREY HARRIS, P.E. (s)—C-47
 JAMES C. HIRSCH COMMUNICATIONS SERVICES (s)—C-47
 THE HOARTY CORP. (s)—C-47
 THE HOLT CORPORATION (s)—C-58
 IEC CO. (s)—C-76
 IGM COMMUNICATIONS (s)—C-76
 IMAGICOM PRODUCTIONS INC. (s)—C-23
 INFOMARKETING INC. (s)—C-48
 INFORMATION & ANALYSIS INC. (s)—C-48
 INTERACTIVE MARKET SYSTEMS (s)—C-48
 INTERNATIONAL TREASURES (s)—C-24
 JIM JOHNSON & ASSOCIATES INC. (s)—C-48
 JRD PRODUCTIONS (s)—C-24
 KALBA BOWEN ASSOCIATES INC. (s)—C-48
 KALIL & CO. INC. (s)—C-58
 MEL KAMPMANN ASSOCIATES (s)—C-48
 THOMAS KARWIN & ASSOCIATES (s)—C-48
 BOB KIMEL'S NEW ENGLAND MEDIA (s)—C-58
 T. F. KIRKMAN INC. (s)—C-48
 KOMPAS/BIEL & ASSOCIATES (s)—C-48
 KOMPAS/BIEL & ASSOCIATES (s)—C-25

LIGHTING ELECTRIC OF PENNSYLVANIA INC. (s)—C-79
 MADISON INTERNATIONAL GROUP INC. (s)—C-26, 48
 FRANK N. MAGID ASSOCIATES (s)—C-48
MAI COMMUNICATIONS INC. (s)—C-81
 MALARKEY-TAYLOR ASSOCIATES INC. (s)—C-48
 THE JACK MALONEY CO. (s)—C-58
 MARATHON INTERNATIONAL PRODUCTIONS (s)—C-26
 MARATHON INTERNATIONAL PRODUCTIONS (p & d)—C-26
 MCHUGH & HOFFMAN INC. (s)—C-49
 KENNETH R. MEADES (s)—C-49
 MEDIA TECHNOLOGY ASSOCIATES LTD. (s)—C-49
 JOHN MITCHELL & ASSOCIATES INC. (s)—C-59
 MORCOM SYSTEMS INC. (s)—C-49
 LAWRENCE L. MORTON ASSOCIATES (s)—C-49
 ROBERT R. NATHAN ASSOCIATES INC. (s)—C-49
 NAVY OFFICES OF INFORMATION (OI-23) (s)—C-29
 NURAD INC. (s)—C-84
 O. D. PAGE, PROFESSIONAL ENGINEERS & CONSULTANTS (s)—C-50
 PECA INC. (s)—C-84
 PENN STATE CABLE COMMUNICATIONS (s)—C-50
 POINT OF VIEW PRODUCTIONS (s)—C-31
 THE R CORP. (s)—C-50
 RADIO'S RELIABLE RESOURCES (s)—C-50, 60
 THE RESEACH GROUP (s)—C-50
 ROCK SOLID PRODUCTIONS (s)—C-32
 ROSNER TELEVISION SYSTEMS INC. (s)—C-50
 ROBERT W. ROUNSAVILLE & ASSOCIATES (s)—C-60
 ROYCE HART COMMUNICATIONS (s)—C-50
 SCHIFF-JONES LTD. (s)—C-51
 SCOTT & CO. (s)—C-51
 SEMO GRAPHICS INC. (s)—C-51
 SEMO COMMUNICATIONS CORP. (s)—C-51
 SHAROUBIM INTERNATIONAL CO. (d)—C-88
 SHERMAN & BROWN ASSOCIATES (s)—C-60
 CLAIRE STERN ASSOCIATES INC. (s)—C-51
 STERN TELECOMMUNICATIONS CORP. (s)—C-51
 S. S. STREET & ASSOCIATES (s)—C-51, 60
 SWAGER COMMUNICATIONS INC. (s)—C-90
 TAYLOR ELECTRIC (s)—C-51
 PARRY D. TEASDALE, STATION DEVELOPMENT CONSULTANTS (s)—C-51
 TELE-ENGINEERING CORP. (s)—C-51, 91
 TELEVISION CABLE COMMUNICATIONS (s)—C-60
 TEMPLE, BARKER & SLOANE INC. (s)—C-52
 H. ERWIN THOMPSON ASSOC. (s)—C-60
 EDWIN TORNBERG & CO. INC. (s)—C-52, 61
 TRANSCOMM INC. (s)—C-52

SERVICES

TUESDAY PRODUCTIONS (s)—C-36
UCVIDEO (s)—C-37
UNIVERSAL VIDEO/OGLETREE PRODUCTIONS (s)—C-37
VALUATION RESEARCH CORP. (s)—C-61
T. J. VAUGHAN & ASSOCIATES (s)—C-52
VICTOR DUNCAN INC. (s)—C-72
VIDEO MANAGEMENT CONSULTANTS (s)—C-52
VIDEO PROBE INDEX INC. (s)—C-52
VONDELL & CO. (s)—C-61
WALKER MEDIA & MANAGEMENT INC. (s)—C-52, 61
WALLER CAPITAL CORP. (s)—C-61
J. N. WELLS & COMPANY INC. (s)—C-61
WESTEK COMMUNICATIONS SERVICES (s)—C-52
WILKIN CONSULTING SERVICES (s)—C-52
WINDSOR TOTAL VIDEO INC. (s)—C-39
WORLD WIDE INFORMATION SERVICES INC. (s)—C-53
WALTER S. WYDRO CONSULTANTS (s)—C-53

Credit Agencies

CREDIT PROTECTION ASSOCIATION INC. (s)—C-45
GARDEN WAY BROADCAST (s)—C-21
SZABO ASSOCIATES INC., MEDIA COLLECTION SPECIALISTS (s)—C-60

Database/Information Management

MICHAEL S. BERKOWITZ & ASSOCIATES (s)—C-42
CABLETEK (s)—C-67
COMMUNICATIONS STUDIES & PLANNING INTERNATIONAL INC. (s)—C-44
COOLEY ASSOCIATES INC. (s)—C-44
DONNELLY MARKETING INFORMATION SERVICES (s)—C-45
FACTBOOK RESEARCH INC. (s)—C-46
INTERACTIVE MARKET SYSTEMS (s)—C-48
INTERNATIONALLY SYNDICATED INFORMATION SERVICES (ISIS) (s)—C-48
KAMAN BROADCASTING SYSTEMS, DIVISION OF KAMAN SCIENCES CORP. (s)—C-48
THOMAS KARWIN & ASSOCIATES (s)—C-48
KOMPAS/BIEL & ASSOCIATES (s)—C-48
McHUGH & HOFFMAN INC. (s)—C-49
MEDIA TECHNOLOGY ASSOCIATES LTD. (s)—C-49
MORCOM SYSTEMS INC. (s)—C-49
PARROT COMMUNICATIONS INC. (s)—C-30
REUTERS LTD. (s)—C-41
SATELLITE SIGNALS INC. (s)—C-88
SECA GRAPHICS INC. (s)—C-51
SPECTRUM PLANNING INC. (s)—C-51
TELETECH COMMUNICATIONS (s)—C-52
UNITED PRESS INTERNATIONAL (s)—C-41
VIDEOMEDIA (s)—C-94

Design Services, Two-Way Systems

THE ABCOM CORP. (s)—C-62
ARTEL SERVICE CORP. (s)—C-65
CABLE ENGINEERING INC. (s)—C-43
CABLE SERVICES CO. INC. (s)—C-67
CABLE SYSTEM SURVEY CO. (s)—C-67
CABLE SYSTEMS DESIGN GROUP INC. (s)—C-43
WILLIAM B. CARR & ASSOCIATES INC. (s)—C-43
C-COR ELECTRONICS INC. (s)—C-67
COMMUNICATIONS STUDIES & PLANNING INTERNATIONAL INC. (s)—C-44
COMMUNICATIONS TECHNOLOGY MANAGEMENT INC. (CTM) (s)—C-44
COMSAT GENERAL CORP. (s)—C-44
COOLEY ASSOCIATES INC. (s)—C-44

COOPER-RUTTER ASSOCIATES INC. (s)—C-44
THE ELRA GROUP (s)—C-46
GENERAL INSTRUMENT CORP., RF Systems Division (m)—C-74
GENERAL OPTRONICS CORP. (s)—C-74
FREDERICK G. GRIFFIN, P.C. (s)—C-47
HAMILTON COMMUNICATIONS CONSULTANTS INC. (s)—C-47
AUBREY HARRIS, P.E. (s)—C-47
KOMPAS/BIEL & ASSOCIATES (s)—C-48
LIGHTING ELECTRIC OF PENNSYLVANIA INC. (s)—C-79
MAGNAVOX CATV SYSTEMS INC. (m)—C-81
MAI COMMUNICATIONS INC. (s)—C-81
MALARKEY-TAYLOR ASSOCIATES INC. (s)—C-48
MEDIA TECHNOLOGY ASSOCIATES LTD. (s)—C-49
MORCOM SYSTEMS INC. (s)—C-49
O. D. PAGE, PROFESSIONAL ENGINEERS & CONSULTANTS (s)—C-50
PECA INC. (s)—C-84
ROSNER TELEVISION SYSTEMS INC. (s)—C-50
SECA GRAPHICS INC. (s)—C-51
SPECTRUM PLANNING INC. (s)—C-51
STERN TELECOMMUNICATIONS CORP. (s)—C-51
SWAGER COMMUNICATIONS INC. (s)—C-90
TELE-ENGINEERING CORP. (s)—C-51, 91
TELE-WIRE SUPPLY CORP. (s)—C-92
VONDELL & CO. (s)—C-61
WESTEK COMMUNICATIONS SERVICES (s)—C-52
WALTER S. WYDRO CONSULTANTS (s)—C-53

Earth Station Site Selection

ALDEN ELECTRONICS INC. (s)—C-62
AP NEWSCABLE & AP NEWS PLUS (p)—C-40
CABLE SERVICES CO. INC. (s)—C-67
WILLIAM B. CARR & ASSOCIATES INC. (s)—C-43
COMMUNICATIONS TECHNOLOGY MANAGEMENT INC. (CTM) (s)—C-44
COMSAT GENERAL CORP. (s)—C-44
COMSEARCH INC. (s)—C-44
COMSONICS INC. (s)—C-44, 69
COOLEY ASSOCIATES INC. (s)—C-44
CTV TELEVISION NETWORK (s)—C-17
EDM & ASSOCIATES INC. (s)—C-45
PAUL DEAN FORD (s)—C-46
GENERAL TELEVISION NETWORK (s)—C-75
FREDERICK G. GRIFFIN, P.C. (s)—C-47
HAMILTON COMMUNICATIONS CONSULTANTS INC. (s)—C-47
AUBREY HARRIS, P.E. (s)—C-47
KOMPAS/BIEL & ASSOCIATES (s)—C-48
LIGHTING ELECTRIC OF PENNSYLVANIA INC. (s)—C-79
MAI COMMUNICATIONS INC. (s)—C-81
MEDIA TECHNOLOGY ASSOCIATES LTD. (s)—C-49
MORCOM SYSTEMS INC. (s)—C-49
O. D. PAGE, PROFESSIONAL ENGINEERS & CONSULTANTS (s)—C-50
PENN STATE CABLE COMMUNICATIONS (s)—C-50
PICO SATELLITE INC. (s)—C-85
SPECTRUM PLANNING INC. (s)—C-51
CLAIRE STERN ASSOCIATES INC. (s)—C-51
STERN TELECOMMUNICATIONS CORP. (s)—C-51
TELE-ENGINEERING CORP. (s)—C-51, 91
TELEVISION INTERAMERICANA S.A. (s)—C-52
VONDELL & CO. (s)—C-61
WESTEK COMMUNICATIONS SERVICES (s)—C-52

WESTERN TELE-COMMUNICATIONS INC. (s)—C-95
WOLD COMMUNICATIONS (s)—C-39
WALTER S. WYDRO CONSULTANTS (s)—C-53
AP NEWSCABLE & AP NEWS PLUS (p)—C-40
THE COSTELOW CO. INC. (s)—C-70
SHAROUBIM INTERNATIONAL CO. (d)—C-88

Engineering

ANDREWS TOWER CO. INC. (s)—C-64
ATLANTIC RESEARCH GROUP (s)—C-42
BROADCAST ENGINEERING INC. (s)—C-43
CABLE ENGINEERING INC. (s)—C-43
CABLE SERVICES CO. INC. (s)—C-67
CABLE SYSTEM SURVEY CO. (s)—C-67
CABLE SYSTEMS DESIGN GROUP INC. (s)—C-43
THE CAMERA MART INC. (s)—C-67
WILLIAM B. CARR & ASSOCIATES INC. (s)—C-43
CASCO CATV SERVICES (s)—C-67
CATEL TELECOMMUNICATIONS (s)—C-67
CATZEL, THOMAS & ASSOCIATES (s)—C-15
CENTRO CORP. (s)—C-68
CHANNEL MASTER (m)—C-68
COMMUNICATIONS TECHNOLOGY MANAGEMENT INC. (CTM) (s)—C-44
COMSAT GENERAL CORP. (s)—C-44
COMSONICS INC. (s)—C-44, 69
CONTEL PAGE SYSTEMS INC. (s)—C-44
COOLEY ASSOCIATES INC. (s)—C-44
COOPER-RUTTER ASSOCIATES INC. (s)—C-44
CTV TELEVISION NETWORK (s)—C-17
DESIGN AUTOMATION INC. (s)—C-45
EDM & ASSOCIATES INC. (s)—C-45
PAUL DEAN FORD (s)—C-46
GENERAL OPTRONICS CORP. (s)—C-74
GENERAL TELEVISION NETWORK (s)—C-75
THE GEORGE-INGRAHAM CORP. (s)—C-75
GLOBAL VIDEO COMMUNICATIONS CORP. (s)—C-21
FREDERICK G. GRIFFIN, P.C. (s)—C-47
HAMILTON COMMUNICATIONS CONSULTANTS INC. (s)—C-47
AUBREY HARRIS, P.E. (s)—C-47
IEC CO. (s)—C-76
ITW LINX (s)—C-77
M. A. KEMPNER INC. (s)—C-25
T. F. KIRKMAN INC. (s)—C-48
KOMPAS/BIEL & ASSOCIATES (s)—C-48
LIGHTING ELECTRIC OF PENNSYLVANIA INC. (s)—C-79
MAGNAVOX CATV SYSTEMS INC. (m)—C-81
MAI COMMUNICATIONS INC. (s)—C-81
MEDIA TECHNOLOGY ASSOCIATES LTD. (s)—C-49
MERLIN ENGINEERING WORKS (s)—C-81
MICRO COMMUNICATIONS INC. (s)—C-82
MIDWEST COMMUNICATIONS CORP. (s)—C-82
LAWRENCE L. MORTON ASSOCIATES (s)—C-49
NORTHWEST MOBILE TELEVISION (s)—C-29
FRED A. NUDD CORP. (s)—C-84
NURAD INC. (s)—C-84
O. D. PAGE, PROFESSIONAL ENGINEERS & CONSULTANTS (s)—C-50
PECA INC. (s)—C-84
PENN STATE CABLE COMMUNICATIONS (s)—C-50
ROCKWELL INTERNATIONAL CORP. (s)—C-87
ROSNER TELEVISION SYSTEMS INC. (s)—C-50
SATELLITE SIGNALS INC. (s)—C-88

SECA GRAPHICS INC. (s)—C-51
SOLL INC. (s)—C-89
STERN TELECOMMUNICATIONS CORP. (s)—C-51
SWAGER COMMUNICATIONS INC. (s)—C-90
TELCO ELECTRONICS INC. (s)—C-91
TELE-ENGINEERING CORP. (s)—C-51, 91
TELE-MEASUREMENTS INC. (s)—C-91
TELE-WIRE SUPPLY CORP. (s)—C-92
THOMSON LGT (s)—C-92
UNIVERSITY OF MICHIGAN, MEDIA RESOURCES CENTER (s)—C-37
T. J. VAUGHAN & ASSOCIATES (s)—C-52
VIDEO MANAGEMENT CONSULTANTS (s)—C-52
VONDELL & CO. (s)—C-61
WALTER S. WYDRO CONSULTANTS (s)—C-53

Engineering Consulting

ANDREWS TOWER CO. INC. (s)—C-64
ATLANTIC RESEARCH GROUP (s)—C-42
BROADCAST ENGINEERING INC. (s)—C-43
CABLE ENGINEERING INC. (s)—C-43
CABLE SYSTEMS DESIGN GROUP INC. (s)—C-43
CABLE TV SUPPLY CO. INC. (s)—C-67
WILLIAM B. CARR & ASSOCIATES INC. (s)—C-43
C-COR ELECTRONICS INC. (s)—C-67
CENTRO CORP. (s)—C-68
COMMUNICATIONS STUDIES & PLANNING INTERNATIONAL INC. (s)—C-44
COMMUNICATIONS TECHNOLOGY MANAGEMENT INC. (CTM) (s)—C-44
COMSONICS INC. (s)—C-44, 69
CONTEL PAGE SYSTEMS INC. (s)—C-44
COOLEY ASSOCIATES INC. (s)—C-44
COOPER-RUTTER ASSOCIATES INC. (s)—C-44
CTV TELEVISION NETWORK (s)—C-17
DECIBEL PRODUCTS INC. (s)—C-70
DESIGN AUTOMATION INC. (s)—C-45
EDM & ASSOCIATES INC. (s)—C-45
JAMES FISCHER ASSOCIATES INC. (s)—C-46
PAUL DEAN FORD (s)—C-46
THE GEORGE-INGRAHAM CORP. (s)—C-75
GILL & ASSOCIATES (s)—C-57
GLOBAL VIDEO COMMUNICATIONS CORP. (s)—C-21
FREDERICK G. GRIFFIN, P.C. (s)—C-47
HAMILTON COMMUNICATIONS CONSULTANTS INC. (s)—C-47
HARRIS CORP., Broadcast Group (s)—C-75
AUBREY HARRIS, P.E. (s)—C-47
IEC CO. (s)—C-76
THOMAS KARWIN & ASSOCIATES (s)—C-48
M. A. KEMPNER INC. (s)—C-25
T. F. KIRKMAN INC. (s)—C-48
KOMPAS/BIEL & ASSOCIATES (s)—C-25, 48
LIGHTING ELECTRIC OF PENNSYLVANIA INC. (s)—C-79
MAI COMMUNICATIONS INC. (s)—C-81
KENNETH R. MEADES (s)—C-49
MEDIA SALES (s)—C-49, 59
MEDIA TECHNOLOGY ASSOCIATES LTD. (s)—C-49
MICRO COMMUNICATIONS INC. (s)—C-82
MORCOM SYSTEMS INC. (s)—C-49
LAWRENCE L. MORTON ASSOCIATES (s)—C-49
ROBERT R. NATHAN ASSOCIATES INC. (s)—C-49
NORTHWEST MOBILE TELEVISION (s)—C-29
FRED A. NUDD CORP. (s)—C-84
O. D. PAGE, PROFESSIONAL ENGINEERS & CONSULTANTS (s)—C-50

PENN STATE CABLE COMMUNICATIONS (s)—C-50
 ROSNER TELEVISION SYSTEMS INC. (s)—C-50
 SEMO COMMUNICATIONS CORP. (s)—C-51
 SOLL INC. (s)—C-89
 SPECTRUM PLANNING INC. (s)—C-51
 STERN TELECOMMUNICATIONS CORP. (s)—C-51
 TAYLOR ELECTRIC (s)—C-51
 TELE-ENGINEERING CORP. (s)—C-51, 91
 TELE-MEASUREMENTS INC. (s)—C-91
 H. ERWIN THOMPSON ASSOC. (s)—C-60
 THOMSON LGT (s)—C-92
 TRANSCOMM INC. (s)—C-52
 UNIVERSITY OF MICHIGAN, MEDIA RESOURCES CENTER (s)—C-37
 T. J. VAUGHAN & ASSOCIATES (s)—C-52
 VIDEO MANAGEMENT CONSULTANTS (s)—C-52
 VONDELL & CO. (s)—C-61
 WESTEK COMMUNICATIONS SERVICES (s)—C-52
 WOLD COMMUNICATIONS (s)—C-39
 WALTER S. WYDRO CONSULTANTS (s)—C-53

Entertainment & Booking

CATZEL, THOMAS & ASSOCIATES (s)—C-15
 DAP TV ASSOCIATES (s)—C-18
 THE DURASELL CORP. (s)—C-18
 FILMS INC. (s)—C-20
 JOHN ILLIS ASSOCIATES (s)—C-47
 INTERNATIONAL HOME ENTERTAINMENT INC. (s)—C-24
 INTERNATIONAL TELE-FILM ENTERPRISES LTD. (s)—C-24
 INTERNATIONAL TREASURES (s)—C-24
 MCA TV (s)—C-26
 SAGE ENTERTAINMENT ENTERPRISES CORP. (s)—C-32
 UCVIDEO (s)—C-37
 WARNER BROS. TELEVISION DISTRIBUTION (s)—C-38

Equipment Rental

ASN TELEVISION NETWORK (s)—C-12
 BAY AREA MOBILETAPE INC. (s)—C-13
 THE BRICKYARD LTD. (s)—C-66
 THE CAMERA MART INC. (s)—C-67
 CATZEL, THOMAS & ASSOCIATES (s)—C-15
 CENTER VIDEO CENTER INC. (s)—C-68
 COMSONICS INC. (s)—C-69
 CUSTOM FILMS/VIDEO INC. (s)—C-17
 DAP TV ASSOCIATES (s)—C-18
 HAL DENNIS PRODUCTIONS (s)—C-18
 THE DURASELL CORP. (s)—C-18
 FIELD VIDEOFAX (s)—C-20
 GENERAL TELEVISION NETWORK (s)—C-75
 GLOBAL VIDEO COMMUNICATIONS CORP. (s)—C-21
 IEC CO. (s)—C-76
 INTERFACE PRODUCTIONS INC. (s)—C-24
 LANDY ASSOCIATES INC. (d)—C-79
 MERLIN ENGINEERING WORKS (s)—C-81
 MPCS VIDEO INDUSTRIES INC. (s)—C-83
 NORTHWEST MOBILE TELEVISION (s)—C-29
 ONE PASS FILM & VIDEO (s)—C-29
 PARROT COMMUNICATIONS INC. (s)—C-30
 PHOTO-SONICS INC. (s)—C-85
 ROCK SOLID PRODUCTIONS (s)—C-32
 RICK SPALLA VIDEO PRODUCTIONS (s)—C-34
 TELCO ELECTRONICS INC. (s)—C-91
 TELE-MEASUREMENTS INC. (s)—C-91
 UCVIDEO (s)—C-37
 UNIVERSITY OF MICHIGAN, MEDIA RESOURCES CENTER (s)—C-37
 VICTOR DUNCAN INC. (s)—C-72

VIDEO MANAGEMENT CONSULTANTS (s)—C-52
 WINDSOR TOTAL VIDEO INC. (s)—C-39
 WOLD COMMUNICATIONS (s)—C-39

Equipment Resale

THE ABCOM CORP. (s)—C-62
 THE BRICKYARD LTD. (s)—C-66
 THE CAMERA MART INC. (s)—C-67
 CENTER VIDEO CENTER INC. (s)—C-68
 COMSONICS INC. (s)—C-69
 HAL DENNIS PRODUCTIONS (s)—C-18
 THE DURASELL CORP. (s)—C-18
 GENERAL TELEVISION NETWORK (s)—C-75
 GLOBAL VIDEO COMMUNICATIONS CORP. (s)—C-21
 HARRIS CORP., Broadcast Group (s)—C-75
 THE HOLT CORPORATION (s)—C-58
 IEC CO. (s)—C-76
 IGM COMMUNICATIONS (s)—C-76
 INTERFACE PRODUCTIONS INC. (s)—C-24
 KOMPAS/BIEL & ASSOCIATES (s)—C-25
 LANDY ASSOCIATES INC. (d)—C-79
 MERLIN ENGINEERING WORKS (s)—C-81
 MPCS VIDEO INDUSTRIES INC. (s)—C-83
 PARROT COMMUNICATIONS INC. (s)—C-30
 RMT ENGINEERING INC. (s)—C-87
 TELE-WIRE SUPPLY CORP. (s)—C-92
 TORIKO CORP. (s)—C-93
 VIDEO MANAGEMENT CONSULTANTS (s)—C-52

Facility Design & Engineering

THE ABCOM CORP. (s)—C-62
 ATLANTIC RESEARCH GROUP (s)—C-42
 BROADCAST ENGINEERING INC. (s)—C-43
 CABLE ENGINEERING INC. (s)—C-43
 WILLIAM B. CARR & ASSOCIATES INC. (s)—C-43
 CENTRO CORP. (s)—C-68
 COMMUNICATIONS TECHNOLOGY MANAGEMENT INC. (CTM) (s)—C-44
 COOLEY ASSOCIATES INC. (s)—C-44
 COOPER-RUTTER ASSOCIATES INC. (s)—C-44
 DELCOM CORP. (s)—C-70
 EDM & ASSOCIATES INC. (s)—C-45
 IMERO FIORENTINO ASSOCIATES INC. (s)—C-46
 PAUL DEAN FORD (s)—C-46
 GENERAL TELEVISION NETWORK (s)—C-75
 FREDERICK G. GRIFFIN, P.C. (s)—C-47
 HAMILTON COMMUNICATIONS CONSULTANTS INC. (s)—C-47
 HARRIS CORP., Broadcast Group (s)—C-75
 AUBREY HARRIS, P.E. (s)—C-47
 IEC CO. (s)—C-76
 THOMAS KARWIN & ASSOCIATES (s)—C-48
 KOMPAS/BIEL & ASSOCIATES (s)—C-25, 48
 LANDY ASSOCIATES INC. (d)—C-79
 KENNETH R. MEADES (s)—C-49
 MIDWEST COMMUNICATIONS CORP. (s)—C-82
 LAWRENCE L. MORTON ASSOCIATES (s)—C-49
 MPCS VIDEO INDUSTRIES INC. (s)—C-83
 O. D. PAGE, PROFESSIONAL ENGINEERS & CONSULTANTS (s)—C-50
 PENN STATE CABLE COMMUNICATIONS (s)—C-50
 ROCK SOLID PRODUCTIONS (s)—C-32
 ROCKWELL INTERNATIONAL CORP. (s)—C-87
 SOLL INC. (s)—C-89
 SPECTRUM PLANNING INC. (s)—C-51
 TELCO ELECTRONICS INC. (s)—C-91
 TELE-ENGINEERING CORP. (s)—C-51
 TELE-WIRE SUPPLY CORP. (s)—C-92

SATELLITE WEEK

It covers everything between Heaven & Earth!

Call 202-872-9200 for information

UNIVERSITY OF MICHIGAN, MEDIA RESOURCES CENTER (s)—C-37
 VICTOR DUNCAN INC. (s)—C-72
 VONOELL & CO. (s)—C-61
 WESTEK COMMUNICATIONS SERVICES (s)—C-52
 WESTERN TELE-COMMUNICATIONS INC. (s)—C-95

Film

JOHN E. ALLEN INC. (s)—C-12
 KAY ARNOLD GROUP (s)—C-12
 ROBERT BARON & ASSOCIATES (s)—C-13
 THE BIG FIGHTS INC. (s)—C-14
 CATZEL, THOMAS & ASSOCIATES (s)—C-15
 CC STUDIOS INC. (s)—C-15
 CONSULATE GENERAL OF THE NETHERLANDS (s)—C-17
 WILLIAM L. COOPER PRODUCTIONS INC. (s)—C-17
 CORAL INTERNATIONAL TV (s)—C-17
 DINER+ALLIED FILM & VIDEO SERVICES (s)—C-18
 THE DURASELL CORP. (s)—C-18
 EPS, ENTERTAINMENT PROGRAMMING SERVICES LTD. (s)—C-19
 EXCEL TELEMEDIA INTERNATIONAL CORP. (s)—C-19
 FILMATION ASSOCIATES (s)—C-20
 GOULD ENTERTAINMENT CORP. (s)—C-22
 HARMONY GOLD USA INC. (s)—C-23
 THOMAS HORTON ASSOCIATES (THA) (s)—C-23
 INTER-GLOBAL COMMUNICATIONS (s)—C-24
 JRD PRODUCTIONS (s)—C-24
 KLUGE COMMUNICATIONS INC. (s)—C-25
 NEW CENTURY TELECOMMUNICATIONS (s)—C-29
 OLYMPUS TELEVISION INC. (s)—C-29
 TOM PARKER THEATRICAL PRODUCTIONS INC. (s)—C-30
 PICTURE MUSIC INTERNATIONAL (s)—C-31
 RADIO & TELEVISION PACKAGERS INC. (s)—C-32
 SOUTHWEST FILM LABORATORY INC. (s)—C-34
 RICK SPALLA VIDEO PRODUCTIONS (s)—C-34
 TRAV (Television, Radio & Audio-Visuals) (s)—C-36
 UNIFILM INTERNATIONAL CO. (s)—C-37
 UNIVERSITY OF MICHIGAN, MEDIA RESOURCES CENTER (s)—C-37
 WESCOM PRODUCTIONS (s)—C-39
 ZIV INTERNATIONAL (s)—C-40

• buyer

KAY ARNOLD GROUP (s)—C-12
 JEROME BALSAM FILMS INC. (s)—C-13
 CASTLE HILL TELEVISION (s)—C-15
 CAVALCADE PICTURES INC. (s)—C-15
 WILLIAM L. COOPER PRODUCTIONS INC. (s)—C-17
 EMBASSY COMMUNICATIONS (s)—C-19
 EPS, ENTERTAINMENT PROGRAMMING SERVICES LTD. (s)—C-19
 JOHN A. ETTLINGER ASSOCIATES (s)—C-19

EXCEL TELEMEDIA INTERNATIONAL CORP. (s)—C-19
 HARMONY GOLD USA INC. (s)—C-23
 INTER-GLOBAL COMMUNICATIONS (s)—C-24
 JRD PRODUCTIONS (s)—C-24
 MEDALLION TELEVISION ENTERPRISES INC. (s)—C-27
 MULLER MEDIA INC. (s)—C-29
 NEW CENTURY TELECOMMUNICATIONS (s)—C-29
 TOM PARKER THEATRICAL PRODUCTIONS INC. (s)—C-30
 TELEVISION INTERAMERICANA S.A. (s)—C-52
 TEMTRON ELECTRONICS (s)—C-92
 UNIFILM INTERNATIONAL CO. (s)—C-37
 UNIVERSITY OF MICHIGAN, MEDIA RESOURCES CENTER (s)—C-37
 WESCOM PRODUCTIONS (s)—C-39
 WILKIN CONSULTING SERVICES (s)—C-52
 WORLDWIDE ENTERTAINMENT CORP. (s)—C-40

• distributor

KAY ARNOLD GROUP (s)—C-12
 ARP FILMS INC. (s)—C-12
 ATLANTIC TELEVISION INC. (s)—C-12
 BARR FILMS (s)—C-13
 THE BIG FIGHTS INC. (s)—C-14
 B. R. SYNDICATION INC. (d)—C-14
 CASTLE HILL TELEVISION (s)—C-15
 CAVALCADE PICTURES INC. (s)—C-15
 CC STUDIOS INC. (s)—C-15
 COE FILM ASSOCIATES INC. (s)—C-16
 COMMUNICATIONS RESOURCES L.P. (s)—C-17
 CORAL INTERNATIONAL TV (s)—C-17
 CORI FILMS INTERNATIONAL (s)—C-17
 CTV TELEVISION NETWORK (s)—C-17
 THE DURAFILM CO. (s)—C-18
 EMBASSY COMMUNICATIONS (s)—C-19
 EPS, ENTERTAINMENT PROGRAMMING SERVICES LTD. (s)—C-19
 JOHN A. ETTLINGER ASSOCIATES (s)—C-19
 EXCEL TELEMEDIA INTERNATIONAL CORP. (s)—C-19
 FILMATION ASSOCIATES (s)—C-20
 FILMFAIR COMMUNICATIONS (s)—C-20
 FILMS INC. (s)—C-20
 FILMS OF INDIA (s)—C-20
 FISHING THE WEST (s)—C-20
 FOX/LORBER ASSOCIATES (s)—C-21
 G. G. COMMUNICATIONS INC. (s)—C-21
 GOULD ENTERTAINMENT CORP. (s)—C-22
 HARMONY GOLD USA INC. (s)—C-23
 THOMAS HORTON ASSOCIATES (THA) (s)—C-23
 INTERNATIONAL TELE-FILM ENTERPRISES LTD. (s)—C-24
 INTERNATIONAL TREASURES (s)—C-24
 JMP VIDEOCONFERENCE GROUP (s)—C-24
 JRD PRODUCTIONS (s)—C-24
 WALTER J. KLEIN CO. LTD. (s)—C-25
 KOMPAS/BIEL & ASSOCIATES (s)—C-25
 LONDON TELEVISION SERVICE (s)—C-26
 MANBECK PICTURES CORP. (s)—C-26
 MARATHON INTERNATIONAL PRODUCTIONS (s)—C-26

SERVICES

MEDELLION TELEVISION ENTERPRISES INC. (s)—C-27
 MULLER MEDIA INC. (s)—C-29
 NEW CENTURY TELECOMMUNICATIONS (s)—C-29
 OLYMPUS TELEVISION INC. (s)—C-29
 OZMA BROADCAST SALES (s)—C-30
 TOM PARKER THEATRICAL PRODUCTIONS INC. (s)—C-30
 PICTURE MUSIC INTERNATIONAL (s)—C-31
 RADIO & TELEVISION PACKAGERS INC. (s)—C-32
 SACRED HEART PROGRAM INC. (s)—C-32
 RICK SPALLA VIDEO PRODUCTIONS (s)—C-34
 TAFFNER/LIMITED, D. L. (s)—C-34
 TEMTRON ELECTRONICS (s)—C-92
 UCVIDEO (s)—C-37
 UNIFILM INTERNATIONAL CO. (s)—C-37
 UNIVERSITY OF MICHIGAN, MEDIA RESOURCES CENTER (s)—C-37
 UPA PRODUCTIONS OF AMERICA (s)—C-37
 VIDEO-CINEMA FILMS INC. (s)—C-38
 WARNER BROS. TELEVISION DISTRIBUTION (s)—C-38
 WESCOM PRODUCTIONS (s)—C-39
 WEST GLEN COMMUNICATIONS (s)—C-39
WILKIN CONSULTING SERVICES (s)—C-52
 ZIV INTERNATIONAL (s)—C-40

• handler for ad agency, stations, sponsors, etc.

AGENCY FOR INSTRUCTIONAL TECHNOLOGY (s)—C-11
 KAY ARNOLD GROUP (s)—C-12
 JEROME BALSAM FILMS INC. (s)—C-13
 THE BIG FIGHTS INC. (s)—C-14
 CAVALCADE PICTURES INC. (s)—C-15
 CORI FILMS INTERNATIONAL (s)—C-17
 HAL DENNIS PRODUCTIONS (s)—C-18
 FILMATION ASSOCIATES (s)—C-20
 GOULD ENTERTAINMENT CORP. (s)—C-22
 THOMAS HORTON ASSOCIATES (THA) (s)—C-23
 INTERNATIONAL TELE-FILM ENTERPRISES LTD. (s)—C-24
 INTERNATIONAL TREASURES (s)—C-24
 NEW CENTURY TELECOMMUNICATIONS (s)—C-29
 TOM PARKER THEATRICAL PRODUCTIONS INC. (s)—C-30
 RADIO & TELEVISION PACKAGERS INC. (s)—C-32
 TEMTRON ELECTRONICS (s)—C-92
 UNIFILM INTERNATIONAL CO. (s)—C-37
 WARNER BROS. TELEVISION DISTRIBUTION (s)—C-38
 WORLDWIDE ENTERTAINMENT CORP. (s)—C-40

• handler for ad agency, stations, sponsors, etc.

ATI VIDEO ENTERPRISES INC. (s)—C-12
 CATZEL, THOMAS & ASSOCIATES (s)—C-15
 CINEFFECTS COLOR LABORATORY (s)—C-16
 CTV TELEVISION NETWORK (s)—C-17
 FILMLIFE INC., American Film Repair Institute (s)—C-20
 FISHING THE WEST (s)—C-20
 GLOBAL VIDEO COMMUNICATIONS CORP. (s)—C-21
 TAPE-FILM INDUSTRIES (s)—C-35

• Importer

KAY ARNOLD GROUP (s)—C-12
 JEROME BALSAM FILMS INC. (s)—C-13
 CAVALCADE PICTURES INC. (s)—C-15

WILLIAM L. COOPER PRODUCTIONS INC. (s)—C-17
 CORI FILMS INTERNATIONAL (s)—C-17
 JOHN A. ETLINGER ASSOCIATES (s)—C-19
 FILMS OF INDIA (s)—C-20
 GOULD ENTERTAINMENT CORP. (s)—C-22
 THOMAS HORTON ASSOCIATES (THA) (s)—C-23
 INTERNATIONAL TELE-FILM ENTERPRISES LTD. (s)—C-24
 INTERNATIONAL TREASURES (s)—C-24
 TOM PARKER THEATRICAL PRODUCTIONS INC. (s)—C-30
 SAGE ENTERTAINMENT ENTERPRISES CORP. (s)—C-32
 TEMTRON ELECTRONICS (s)—C-92
 UNIFILM INTERNATIONAL CO. (s)—C-37
 WORLDWIDE ENTERTAINMENT CORP. (s)—C-40

• processor

JOHN E. ALLEN INC. (s)—C-12
 BEBELL MOTION PICTURE LAB (s)—C-13
 CINEFFECTS COLOR LABORATORY (s)—C-16
 DINER+ALLIED FILM & VIDEO SERVICES (s)—C-18
 GLOBAL VIDEO COMMUNICATIONS CORP. (s)—C-21
 KLUGE COMMUNICATIONS INC. (s)—C-25
 SOUTHWEST FILM LABORATORY INC. (s)—C-34

• producer

KAY ARNOLD GROUP (s)—C-12
 ATKINSON FILM-ARTS LTD. (s)—C-12
 ROBERT BARON & ASSOCIATES (s)—C-13
 BARR FILMS (s)—C-13
 BEBELL MOTION PICTURE LAB (s)—C-13
 THE BIG FIGHTS INC. (s)—C-14
 CATZEL, THOMAS & ASSOCIATES (s)—C-15
 CC STUDIOS INC. (s)—C-15
 CINEFFECTS COLOR LABORATORY (s)—C-16
 DICK CLARK CO. INC. (s)—C-16
 COMART ANIFORMS INC. (s)—C-17
 COMMUNICATIONS RESOURCES L.P. (s)—C-17
 WILLIAM L. COOPER PRODUCTIONS INC. (s)—C-17
 THOMAS CRAVEN FILM CORP. (s)—C-17
 THE DURASELL CORP. (s)—C-18
 EMBASSY COMMUNICATIONS (s)—C-19
 EXCEL TELEMEDIA INTERNATIONAL CORP. (s)—C-19
 FILMATION ASSOCIATES (s)—C-20
 FILMFAIR COMMUNICATIONS (s)—C-20
 FILMFAIR INC. (s)—C-20
 FISHING THE WEST (s)—C-20
 FORMAN PRODUCTIONS INC. (s)—C-20
 G. G. COMMUNICATIONS INC. (s)—C-21
 HARMONY GOLD USA INC. (s)—C-23
 THOMAS HORTON ASSOCIATES (THA) (s)—C-23
 JRD PRODUCTIONS (s)—C-24
 WALTER J. KLEIN CO. LTD. (s)—C-25
 L.I. TV-NEWS (s)—C-26
 LONDON TELEVISION SERVICE (s)—C-26
 MADISON INTERNATIONAL GROUP INC. (s)—C-26
 MARATHON INTERNATIONAL PRODUCTIONS (s)—C-26
 TOM PARKER THEATRICAL PRODUCTIONS INC. (s)—C-30
 PICTURE MUSIC INTERNATIONAL (s)—C-31
 RADIO & TELEVISION PACKAGERS INC. (s)—C-32
 SACRED HEART PROGRAM INC. (s)—C-32
 RICK SPALLA VIDEO PRODUCTIONS (s)—C-34

HAL STEIN'S COMPASS PRODUCTIONS (s)—C-34
 HACK SWAIN PRODUCTIONS INC. (s)—C-34
 TAFFNER/LIMITED, D. L. (s)—C-34
 TECHNISONIC STUDIOS INC. (s)—C-35
 TRAV (Television, Radio & Audio-Visuals) (p)—C-36
 UNIFILM INTERNATIONAL CO. (s)—C-37
 UPA PRODUCTIONS OF AMERICA (s)—C-37
 WESCOM PRODUCTIONS (s)—C-39
 WEST GLEN COMMUNICATIONS (s)—C-39

• service—picking up for ad agency, stations, sponsors, etc.

FILMLIFE INC., American Film Repair Institute (s)—C-20
 GLOBAL VIDEO COMMUNICATIONS CORP. (s)—C-21
 TAPE-FILM INDUSTRIES (s)—C-35

• shipper for ad agency, stations, sponsors, etc.

FILMLIFE INC., American Film Repair Institute (s)—C-20
 GLOBAL VIDEO COMMUNICATIONS CORP. (s)—C-21
 TAPE-FILM INDUSTRIES (s)—C-35
 TECHNISONIC STUDIOS INC. (s)—C-35
 WOLD COMMUNICATIONS (s)—C-39

• storage

CTV TELEVISION NETWORK (s)—C-17
 FILMLIFE INC., American Film Repair Institute (s)—C-20
 GLOBAL VIDEO COMMUNICATIONS CORP. (s)—C-21
 TAPE-FILM INDUSTRIES (s)—C-35
 TELEVISION LATINA INC. (s)—C-35

• Film Laboratories

JOHN E. ALLEN INC. (s)—C-12
 BEBELL MOTION PICTURE LAB (s)—C-13
 CINEFFECTS COLOR LABORATORY (s)—C-16
 CONSOLIDATED FILM INDUSTRIES (s)—C-17
 CTV TELEVISION NETWORK (s)—C-17
 DINER+ALLIED FILM & VIDEO SERVICES (s)—C-18
 DU ART VIDEO (s)—C-18
 THE DURAFILM CO. (s)—C-18
 FILMLIFE INC., American Film Repair Institute (s)—C-20
 GLOBAL VIDEO COMMUNICATIONS CORP. (s)—C-21
 KLUGE COMMUNICATIONS INC. (s)—C-25
 SOUTHWEST FILM LABORATORY INC. (s)—C-34
 SPECTRUM MOTION PICTURE LABORATORY (s)—C-34
 TAPE-FILM INDUSTRIES (s)—C-35
 WINDSOR TOTAL VIDEO INC. (s)—C-39

• Financial

BANK OF AMERICA N.T. & S.A. (s)—C-55
 THE BANK OF NEW YORK (Communications, Entertainment & Publishing Div.) (s)—C-55
 MICHAEL S. BERKOWITZ & ASSOCIATES (s)—C-42
CABLE INVESTMENTS INC. (s)—C-55
 COLUMBINE SYSTEMS INC./COX DATA SERVICES (s)—C-44
 COMCAPITAL GROUP INC. (s)—C-55
 COMERICA BANK-DETROIT (s)—C-55
 COMMUNICATION RESOURCES UNLIMITED INC. (s)—C-44, 55
 CONLEY & ASSOCIATES (s)—C-44, 56
 CONNECTICUT NATIONAL BANK (s)—C-56
 COOPER-RUTTER ASSOCIATES INC. (s)—C-44

THE DEER RIVER GROUP (s)—C-45, 56
 FIRST CHICAGO INVESTMENT CORP. (s)—C-56
 FIRST NATIONAL BANK OF SAINT PAUL (s)—C-57
 THE FIRST NATIONAL BANK OF CHICAGO (Communications Companies Division) (s)—C-56
 FLEET NATIONAL BANK (s)—C-57
 GENERAL ELECTRIC CREDIT CORP. (s)—C-57
 GILL & ASSOCIATES (s)—C-57
 HAVAS LEASING CO. (s)—C-47
 INTERNATIONALLY SYNDICATED INFORMATION SERVICES (ISIS) (s)—C-48
 KOMPAS/BIEL & ASSOCIATES (s)—C-48
 MAGNAVOX CATV SYSTEMS INC. (m)—C-81
 MINORITY BROADCAST INVESTMENT CORP. (s)—C-59
 NORTH AMERICAN PHILIPS CORP. (s)—C-59
 RADIO'S RELIABLE RESOURCES (s)—C-50, 60
 REUTERS LTD. (s)—C-41
 SANDERS & CO. (s)—C-60
 SHAWMUT BANK OF BOSTON/CREDIT CORP. (s)—C-60
 SHERMAN & BROWN ASSOCIATES (s)—C-60
 SZABO ASSOCIATES INC., MEDIA COLLECTION SPECIALISTS (s)—C-60
 TELEVISION CABLE COMMUNICATIONS (s)—C-60
 TEMPLE, BARKER & SLOANE INC. (s)—C-52
 H. ERWIN THOMPSON ASSOC. (s)—C-60
 TRANSCOMM INC. (s)—C-52
 VIDEO COMMUNICATIONS INC. (s)—C-52
 VONDELLE & CO. (s)—C-61
 WALLER CAPITAL CORP. (s)—C-61
 WESCOM PRODUCTIONS (s)—C-39
 WALTER S. WYDRO CONSULTANTS (s)—C-53

• Financial Consulting

THE ABCOM CORP. (s)—C-62
 HENRY ANSBACHER INC. (s)—C-55
 BANK OF AMERICA N.T. & S.A. (s)—C-55
 MICHAEL S. BERKOWITZ & ASSOCIATES (s)—C-42
 BROAD STREET VENTURES (s)—C-43, 55
 CABLE COMMUNICATIONS CONSULTANTS INC. (s)—C-43
CABLE INVESTMENTS INC. (s)—C-55
 CB COMMUNICATION (s)—C-43
 COMCAPITAL GROUP INC. (s)—C-55
 COMMUNICATION RESOURCES UNLIMITED INC. (s)—C-44, 55
 COMMUNICATIONS CAPITAL CORP. (s)—C-55
 COMMUNICATIONS STUDIES & PLANNING INTERNATIONAL INC. (s)—C-44
 CONLEY & ASSOCIATES (s)—C-44, 56
 COOPER-RUTTER ASSOCIATES INC. (s)—C-44
 CTC ASSOCIATES (s)—C-45
 THE DEER RIVER GROUP (s)—C-45, 56
 DES ASSOCIATES (s)—C-56
 E & M CABLE ASSOCIATES INC. (s)—C-46
 EDEN BROADCAST SERVICES INC. (s)—C-56
 THE ELRA GROUP (s)—C-46
 FIRST NATIONAL BANK OF SAINT PAUL (s)—C-57
 FRAZIER, GROSS & KADLEC INC. (s)—C-57
 GALAXY COMMUNICATIONS INC. (s)—C-46
 GAMMON & NINOWSKI MEDIA INVESTMENTS INC. (s)—C-46
 GILL & ASSOCIATES (s)—C-57
 GRACE, RUETZ & CO. P.C. (s)—C-47
 CHARLES GREENE ASSOCIATES (s)—C-57
 THE HOARTY CORP. (s)—C-58
 THE HOLT CORPORATION (s)—C-58

KALBA BOWEN ASSOCIATES INC. (s)—C-48
 KALIL & CO. INC. (s)—C-58
 THOMAS KARWIN & ASSOCIATES (s)—C-48
 BOB KIMEL'S NEW ENGLAND MEDIA (s)—C-58
 KOMPAS/BIEL & ASSOCIATES (s)—C-48
 FRANK N. MAGID ASSOCIATES (s)—C-48
 THE MAHLMAN CO. (s)—C-58
 McHUGH & HOFFMAN INC. (s)—C-49
 KENNETH R. MEADES (s)—C-49
 RALPH E. MEADOR (s)—C-59
 MERION ASSOCIATES (s)—C-59
 MINORITY BROADCAST INVESTMENT CORP. (s)—C-59
 ROBERT R. NATHAN ASSOCIATES INC. (s)—C-49
 O. D. PAGE, PROFESSIONAL ENGINEERS & CONSULTANTS (s)—C-50
 RADIO'S RELIABLE RESOURCES (s)—C-50, 60
 SANDERS & CO. (s)—C-60
 SHERMAN & BROWN ASSOCIATES (s)—C-60
 PARRY D. TEASDALE, STATION DEVELOPMENT CONSULTANTS (s)—C-51
 TELEVISION CABLE COMMUNICATIONS (s)—C-60
 TEMPLE, BARKER & SLOANE INC. (s)—C-52
 H. ERWIN THOMPSON ASSOC. (s)—C-60
 TRANSCOMM INC. (s)—C-52
 VALUATION RESEARCH CORP. (s)—C-61
 VIDEO MANAGEMENT CONSULTANTS (s)—C-52
 VONDELL & CO. (s)—C-61
 WALKER MEDIA & MANAGEMENT INC. (s)—C-61
 WALLER CAPITAL CORP. (s)—C-61
 J. N. WELLS & COMPANY INC. (s)—C-61
 WILKIN CONSULTING SERVICES (s)—C-52
 WALTER S. WYDRO CONSULTANTS (s)—C-53

Franchising

THOMAS ALEXANDER & ASSOCIATES INC. (s)—C-42
 ATLANTIC RESEARCH GROUP (s)—C-42
 MICHAEL S. BERKOWITZ & ASSOCIATES (s)—C-42
 CABLE COMMUNICATIONS CONSULTANTS INC. (s)—C-43
 COMSONICS INC. (s)—C-69
 CONLEY & ASSOCIATES (s)—C-44, 56
 COOPER-RUTTER ASSOCIATES INC. (s)—C-44
 CTC ASSOCIATES (s)—C-45
 E & M CABLE ASSOCIATES INC. (s)—C-46
 THE ELRA GROUP (s)—C-46
 GALAXY COMMUNICATIONS INC. (s)—C-46
 GILL & ASSOCIATES (s)—C-57
 GOODWAY MARKETING INC. (s)—C-47
 FREDERICK G. GRIFFIN, P.C. (s)—C-47
 THE HOARTY CORP. (s)—C-47
 IEC CO. (s)—C-76
 SEMO COMMUNICATIONS CORP. (s)—C-51
 STERN TELECOMMUNICATIONS CORP. (s)—C-51
 TELE-ENGINEERING CORP. (s)—C-51
 VONDELL & CO. (s)—C-61
 WALTER S. WYDRO CONSULTANTS (s)—C-53

Importer of TV Film Series

ALAN ENTERPRISES INC. (s)—C-11
 KAY ARNOLD GROUP (s)—C-12
 ASN TELEVISION NETWORK (s)—C-12
 ATI VIDEO ENTERPRISES INC. (s)—C-12
 JEROME BALSAM FILMS INC. (s)—C-13
 ROBERT BARON & ASSOCIATES (s)—C-13
 BEBELL MOTION PICTURE LAB (s)—C-13
 CAVALCADE PICTURES INC. (s)—C-15

COE FILM ASSOCIATES INC. (s)—C-16
 CORE FILMS INTERNATIONAL (s)—C-17
 CTV TELEVISION NETWORK (s)—C-17
 HAL DENNIS PRODUCTIONS (s)—C-18
 ENCYCLOPEDIA BRITANNICA EDUCATIONAL CORP. (s)—C-19
 EPS, ENTERTAINMENT PROGRAMMING SERVICES LTD (s)—C-19
 EXCEL TELEMEDIA INTERNATIONAL CORP. (s)—C-19
 FOX/LORBER ASSOCIATES (s)—C-21
 HARMONY GOLD USA INC. (s)—C-23
 THOMAS HORTON ASSOCIATES (THA) (s)—C-23
 INTERNATIONAL TELE-FILM ENTERPRISES LTD. (s)—C-24
 INTERNATIONAL TREASURES (s)—C-24
 NEW CENTURY TELECOMMUNICATIONS (s)—C-29
 SAGE ENTERTAINMENT ENTERPRISES CORP. (s)—C-32
 SIN TELEVISION NETWORK (s)—C-33
 TAFFNER/LIMITED, D. L. (s)—C-34
 WESTON WOODS STUDIOS INC. (s)—C-39
 WILKIN CONSULTING SERVICES (s)—C-52

Insurance

FRANNEY & PARR (s)—C-46
 KOMPAS/BIEL & ASSOCIATES (s)—C-48

Investment Banking

HENRY ANSBACHER INC. (s)—C-55
 BANK OF AMERICA N.T. & S.A. (s)—C-55
 CABLE INVESTMENTS INC. (s)—C-55
 COMCAPITAL GROUP INC. (s)—C-55
 COMMUNICATIONS CAPITAL CORP. (s)—C-55
 THE DEER RIVER GROUP (s)—C-45, 56
 DES ASSOCIATES (s)—C-56
 FIRST NATIONAL BANK OF SAINT PAUL (s)—C-57
 HARTSTONE & DICKSTEIN (s)—C-58
 INTERNATIONALLY SYNDICATED INFORMATION SERVICES (ISIS) (s)—C-48
 KALIL & CO. INC. (s)—C-58
 MINORITY BROADCAST INVESTMENT CORP. (s)—C-59
 SANDERS & CO. (s)—C-60
 VERONIS, SUHLER & ASSOCIATES INC. (s)—C-61
 VONDELL & CO. (s)—C-61
 WALLER CAPITAL CORP. (s)—C-61
 J. N. WELLS & COMPANY INC. (s)—C-61

Laboratory Facilities

JOHN E. ALLEN INC. (s)—C-12
 CINEFFECTS COLOR LABORATORY (s)—C-16
 CONSOLIDATED FILM INDUSTRIES (s)—C-17
 DU ART VIDEO (s)—C-18
 FILMLIFE INC., American Film Repair Institute (s)—C-20
 GLOBAL VIDEO COMMUNICATIONS CORP. (s)—C-21
 WALTER J. KLEIN CO. LTD. (s)—C-25
 KLUGE COMMUNICATIONS INC. (s)—C-25
 SOUTHWEST FILM LABORATORY INC. (s)—C-34
 SPECTRUM MOTION PICTURE LABORATORY (s)—C-34
 TAPE-FILM INDUSTRIES (s)—C-35
 WALTER S. WYDRO CONSULTANTS (s)—C-53

Legal

COOPER-RUTTER ASSOCIATES INC. (s)—C-44
 CTV TELEVISION NETWORK (s)—C-17
 KOMPAS/BIEL & ASSOCIATES (s)—C-48
 T. R. PITTS CO. (s)—C-85

TV TRANSMITTING ANTENNAS UHF VHF MDS ITFS

We make them smarter

BOGNER®

401 Railroad Avenue
 Westbury, NY 11590
 (516) 997-7800

Licensing

THE BIG FIGHTS INC. (s)—C-14
 WILLIAM B. CARR & ASSOCIATES INC. (s)—C-43
 DICK CLARK CO. INC. (s)—C-16
 COMMUNICATIONS TECHNOLOGY MANAGEMENT INC. (CTM) (s)—C-44
 CTV TELEVISION NETWORK (s)—C-17
 EPS, ENTERTAINMENT PROGRAMMING SERVICES LTD. (s)—C-19
 FILMATION ASSOCIATES (s)—C-20
 SHERMAN GRINBERG FILM LIBRARIES INC. (s)—C-22
 HAMILTON COMMUNICATIONS CONSULTANTS INC. (s)—C-47
 HARMONY GOLD USA INC. (s)—C-23
 AUBREY HARRIS, P.E. (s)—C-47
 MAJOR LEAGUE BASEBALL PRODUCTIONS (s)—C-26
 NAVY OFFICES OF INFORMATION (OI-23) (s)—C-29
 RADIO & TELEVISION PACKAGERS INC. (s)—C-32
 RED RYDER ENTERPRISES INC. (s)—C-32
 SPECTRUM PLANNING INC. (s)—C-51
 TUESDAY PRODUCTIONS (s)—C-36
 UPA PRODUCTIONS OF AMERICA (s)—C-37
 VIDEO-CINEMA FILMS INC. (s)—C-38
 VONDELL & CO. (s)—C-61
 ZIV INTERNATIONAL (s)—C-40

Maintenance

THE BRICKYARD LTD. (s)—C-66
 BROADCAST ENGINEERING INC. (s)—C-43
 CONTEL PAGE SYSTEMS INC. (s)—C-44
 HAL DENNIS PRODUCTIONS (s)—C-18
 PAUL DEAN FORD (s)—C-46
 IEC CO. (s)—C-76
 LIGHTING ELECTRIC OF PENNSYLVANIA INC. (s)—C-79
 MPICS VIDEO INDUSTRIES INC. (s)—C-83
 FRED A. NUDD CORP. (s)—C-84
 PENN STATE CABLE COMMUNICATIONS (s)—C-50
 PICO SATELLITE INC. (s)—C-85
 QUALITY RF SERVICES INC. (r)—C-86
 RMT ENGINEERING INC. (s)—C-87
 SECA GRAPHICS INC. (s)—C-51
 STEVENS TOWER CO. INC. (s)—C-90
 SWAGER COMMUNICATIONS INC. (s)—C-90
 TELCO ELECTRONICS INC. (s)—C-91
 TELCOM TOWER SERVICES INC. (s)—C-91
 TELE-WIRE SUPPLY CORP. (s)—C-92
 WESTEK COMMUNICATIONS SERVICES (s)—C-52
 WESTERN TELE-COMMUNICATIONS INC. (s)—C-95

AM equipment

BROADCAST ENGINEERING INC. (s)—C-43
 CONTEL PAGE SYSTEMS INC. (s)—C-44
 EDM & ASSOCIATES INC. (s)—C-45
 PAUL DEAN FORD (s)—C-46
 HAMILTON COMMUNICATIONS CONSULTANTS INC. (s)—C-47

LEBLANC & DICK COMMUNICATIONS INC. (s)—C-79
 LIGHTING ELECTRIC OF PENNSYLVANIA INC. (s)—C-79
 FRED A. NUDD CORP. (s)—C-84
 RMT ENGINEERING INC. (s)—C-87
 STEVENS TOWER CO. INC. (s)—C-90
 SWAGER COMMUNICATIONS INC. (s)—C-90
 VICTOR DUNCAN INC. (s)—C-72
 WESTEK COMMUNICATIONS SERVICES (s)—C-52

FM equipment

THE ABCOM CORP. (s)—C-62
 BROADCAST ENGINEERING INC. (s)—C-43
 CONTEL PAGE SYSTEMS INC. (s)—C-44
 EDM & ASSOCIATES INC. (s)—C-45
 PAUL DEAN FORD (s)—C-46
 HAMILTON COMMUNICATIONS CONSULTANTS INC. (s)—C-47
 LEBLANC & DICK COMMUNICATIONS INC. (s)—C-79
 LIGHTING ELECTRIC OF PENNSYLVANIA INC. (s)—C-79
 FRED A. NUDD CORP. (s)—C-84
 QUALITY RF SERVICES INC. (r)—C-86
 RMT ENGINEERING INC. (s)—C-87
 STEVENS TOWER CO. INC. (s)—C-90
 SWAGER COMMUNICATIONS INC. (s)—C-90
 VICTOR DUNCAN INC. (s)—C-72
 WESTEK COMMUNICATIONS SERVICES (s)—C-52

microwave equipment

AIRTRON (div. of Litton Systems Inc.) (s)—C-62
 BROADCAST ENGINEERING INC. (s)—C-43
 CHANNEL MASTER (m)—C-68
 COMMUNICATIONS TECHNOLOGY MANAGEMENT INC. (CTM) (s)—C-44
 CONTEL PAGE SYSTEMS INC. (s)—C-44
 EDM & ASSOCIATES INC. (s)—C-45
 PAUL DEAN FORD (s)—C-46
 HAMILTON COMMUNICATIONS CONSULTANTS INC. (s)—C-47
 IEC CO. (s)—C-76
 LEBLANC & DICK COMMUNICATIONS INC. (s)—C-79
 LIGHTING ELECTRIC OF PENNSYLVANIA INC. (s)—C-79
 FRED A. NUDD CORP. (s)—C-84
 RMT ENGINEERING INC. (s)—C-87
 STEVENS TOWER CO. INC. (s)—C-90
 SWAGER COMMUNICATIONS INC. (s)—C-90
 WESTERN TELE-COMMUNICATIONS INC. (s)—C-95

tower equipment

CONTEL PAGE SYSTEMS INC. (s)—C-44
 THE COSTELOW CO. INC. (s)—C-70
 EDM & ASSOCIATES INC. (s)—C-45
 FLASH TECHNOLOGY CORP. OF AMERICA (s)—C-74
 PAUL DEAN FORD (s)—C-46
 FORT WORTH TOWER CO. (s)—C-74
 HAMILTON COMMUNICATIONS CONSULTANTS INC. (s)—C-47

SERVICES

IEC CO. (s)—C-76
T. F. KIRKMAN INC. (s)—C-48
LEBLANC & DICK COMMUNICATIONS INC. (s)—C-79
LIGHTING ELECTRIC OF PENNSYLVANIA INC. (s)—C-79
FRED A. NUDD CORP. (s)—C-84
QUALITY RF SERVICES INC. (r)—C-86
ROHN (m)—C-87
STEVENS TOWER CO. INC. (s)—C-90
SWAGER COMMUNICATIONS INC. (s)—C-90
TELCOM TOWER SERVICES INC. (s)—C-91
WALTON TOWERS INC. (s)—C-94

• TV equipment

THE ABCOM CORP. (s)—C-62
BROADCAST ENGINEERING INC. (s)—C-43
DELCOM CORP. (s)—C-70
EDM & ASSOCIATES INC. (s)—C-45
PAUL DEAN FORD (s)—C-46
GENERAL TELEVISION NETWORK (s)—C-75
HAMILTON COMMUNICATIONS CONSULTANTS INC. (s)—C-47
IEC CO. (s)—C-76
LIGHTING ELECTRIC OF PENNSYLVANIA INC. (s)—C-79
PENN STATE CABLE COMMUNICATIONS (s)—C-50
QUALITY RF SERVICES INC. (r)—C-86
RMT ENGINEERING INC. (s)—C-87
STEVENS TOWER CO. INC. (s)—C-90
SWAGER COMMUNICATIONS INC. (s)—C-90
TOWNSEND ASSOCIATES INC. (s)—C-93
VICTOR DUNCAN INC. (s)—C-72
VIDEO MANAGEMENT CONSULTANTS (s)—C-52
WESTEK COMMUNICATIONS SERVICES (s)—C-52

Management

THE ABCOM CORP. (s)—C-62
ATLANTIC COMMUNICATIONS GROUP (s)—C-42
BAER ENTERPRISES INC. (s)—C-42
MICHAEL S. BERKOWITZ & ASSOCIATES (s)—C-42
BMC COMMUNICATIONS (s)—C-43
BROAD STREET VENTURES (s)—C-43, 55
CABLE COMMUNICATIONS CONSULTANTS INC. (s)—C-43
CEA MANAGED INVESTMENTS INC. (s)—C-43
COMMUNICATIONS TECHNOLOGY MANAGEMENT INC. (CTM) (s)—C-44
CONLEY & ASSOCIATES (s)—C-44, 56
COOLEY ASSOCIATES INC. (s)—C-44
COOPER-RUTTER ASSOCIATES INC. (s)—C-44
CTV TELEVISION NETWORK (s)—C-17
DAP TV ASSOCIATES (s)—C-18
THE DEER RIVER GROUP (s)—C-45
DES ASSOCIATES (s)—C-56
E & M CABLE ASSOCIATES INC. (s)—C-46
GALAXY COMMUNICATIONS INC. (s)—C-46
GILL & ASSOCIATES (s)—C-57
GLOBAL VIDEO COMMUNICATIONS CORP. (s)—C-21
GRACE, RUETZ & CO. P.C. (s)—C-47
JAMES C. HIRSCH COMMUNICATIONS SERVICES (s)—C-47
THE HOARTY CORP. (s)—C-47
INFOMARKETING INC. (s)—C-48
INTERNATIONAL HOME ENTERTAINMENT INC. (s)—C-24
JIM JOHNSON & ASSOCIATES INC. (s)—C-48
JRD PRODUCTIONS (s)—C-24
MEL KAMPMANN ASSOCIATES (s)—C-48
KOMPAS/BIEL & ASSOCIATES (s)—C-48

LEVINSON ENTERTAINMENT VENTURES INTERNATIONAL INC. (s)—C-26
McHUGH & HOFFMAN INC. (s)—C-49
KENNETH R. MEADES (s)—C-49
PETERS PRODUCTIONS (s)—C-31
RADIO'S RELIABLE RESOURCES (s)—C-50
RADIO'S RELIABLE RESOURCES (s)—C-60
S. S. STREET & ASSOCIATES (s)—C-51, 60
TELEVISION CABLE COMMUNICATIONS (s)—C-60
TRANSCOMM INC. (s)—C-52
VIDEO MANAGEMENT CONSULTANTS (s)—C-52
VONDELL & CO. (s)—C-61
WILKIN CONSULTING SERVICES (s)—C-52
WALTER S. WYDRO CONSULTANTS (s)—C-53

Management Systems Consulting

THE ABCOM CORP. (s)—C-62
AUDIENCE RESEARCH & DEVELOPMENT (s)—C-42
MICHAEL S. BERKOWITZ & ASSOCIATES (s)—C-42
CABLE COMMUNICATIONS CONSULTANTS INC. (s)—C-43
CEA MANAGED INVESTMENTS INC. (s)—C-43
COMMUNICATIONS MARKETING INC. (s)—C-44
COMMUNICATIONS STUDIES & PLANNING INTERNATIONAL INC. (s)—C-44
COMMUNICATIONS TECHNOLOGY MANAGEMENT INC. (CTM) (s)—C-44
CONLEY & ASSOCIATES (s)—C-44, 56
COOLEY ASSOCIATES INC. (s)—C-44
COOPER-RUTTER ASSOCIATES INC. (s)—C-44
E & M CABLE ASSOCIATES INC. (s)—C-46
JAMES FISCHER ASSOCIATES INC. (s)—C-46
FRALIX INC. (s)—C-46
GALAXY COMMUNICATIONS INC. (s)—C-46
GILL & ASSOCIATES (s)—C-57
GRACE, RUETZ & CO. P.C. (s)—C-47
FREDERICK G. GRIFFIN, P.C. (s)—C-47
HAMILTON COMMUNICATIONS CONSULTANTS INC. (s)—C-47
THE HOARTY CORP. (s)—C-47
THE HOLT CORPORATION (s)—C-58
INFOMARKETING INC. (s)—C-48
THOMAS KARWIN & ASSOCIATES (s)—C-48
KOMPAS/BIEL & ASSOCIATES (s)—C-48
FRANK N. MAGID ASSOCIATES (s)—C-48
KENNETH R. MEADES (s)—C-49
MORCOM SYSTEMS INC. (s)—C-49
O. D. PAGE, PROFESSIONAL ENGINEERS & CONSULTANTS (s)—C-50
RADIO'S RELIABLE RESOURCES (s)—C-50, 60
ROSNER TELEVISION SYSTEMS INC. (s)—C-50
SCOTT & CO. (s)—C-51
SEMO COMMUNICATIONS CORP. (s)—C-51
STERN TELECOMMUNICATIONS CORP. (s)—C-51
S. S. STREET & ASSOCIATES (s)—C-51
TELEVISION CABLE COMMUNICATIONS (s)—C-60
H. ERWIN THOMPSON ASSOC. (s)—C-60
TRANSCOMM INC. (s)—C-52
VIDEO COMMUNICATIONS INC. (s)—C-52
VIDEO MANAGEMENT CONSULTANTS (s)—C-52
VONDELL & CO. (s)—C-61
WALKER MEDIA & MANAGEMENT INC. (s)—C-61
WORLD WIDE INFORMATION SERVICES INC. (s)—C-53

WALTER S. WYDRO CONSULTANTS (s)—C-53

Market Research

AUDIENCE RESEARCH & DEVELOPMENT (s)—C-42
BAER ENTERPRISES INC. (s)—C-42
MICHAEL S. BERKOWITZ & ASSOCIATES (s)—C-42
THE HERBERT BOYER CO. (s)—C-43
BROWNE, BORTZ & CODDINGTON INC. (s)—C-43
CABLE MARKETING SERVICES INC. (s)—C-43
CABLE SYSTEM SURVEY CO. (s)—C-67
COMMUNICATIONS MARKETING INC. (s)—C-44
COMMUNICATIONS STUDIES & PLANNING INTERNATIONAL INC. (s)—C-44
CONLEY & ASSOCIATES (s)—C-44, 56
CTV TELEVISION NETWORK (s)—C-17
THE DEER RIVER GROUP (s)—C-45
DIRECT VIDEO MARKETING INC. (s)—C-45
DONNELLEY MARKETING INFORMATION SERVICES (s)—C-45
E & M CABLE ASSOCIATES INC. (s)—C-46
THE ELRA GROUP (s)—C-46
FACTBOOK RESEARCH INC. (s)—C-46
FRALIX INC. (s)—C-46
FRAZIER, GROSS & KADLEC INC. (s)—C-57
GOODWAY MARKETING INC. (s)—C-47
FREDERICK G. GRIFFIN, P.C. (s)—C-47
JAMES C. HIRSCH COMMUNICATIONS SERVICES (s)—C-47
THE HOLT CORPORATION (s)—C-58
IEC CO. (s)—C-76
INFOMARKETING INC. (s)—C-48
INFORMATION & ANALYSIS INC. (s)—C-48
INTERACTIVE MARKET SYSTEMS (s)—C-48
INTERNATIONAL TREASURES (s)—C-24
INTERNATIONALLY SYNDICATED INFORMATION SERVICES (ISIS) (s)—C-48
JIM JOHNSON & ASSOCIATES INC. (s)—C-48
KALBA BOWEN ASSOCIATES INC. (s)—C-48
MEL KAMPMANN ASSOCIATES (s)—C-48
KOMPAS/BIEL & ASSOCIATES (s)—C-25, 48
MADISON INTERNATIONAL GROUP INC. (s)—C-26, 48
FRANK N. MAGID ASSOCIATES (s)—C-48
MARKETING RESEARCH CONSULTANTS INC. (s)—C-49
McHUGH & HOFFMAN INC. (s)—C-49
ROBERT R. NATHAN ASSOCIATES INC. (s)—C-49
O. D. PAGE, PROFESSIONAL ENGINEERS & CONSULTANTS (s)—C-50
PETERS PRODUCTIONS (s)—C-31
RADIO'S RELIABLE RESOURCES (s)—C-50, 60
RESEARCH COUNSEL OF WASHINGTON (s)—C-50
THE RESEACH GROUP (s)—C-50
SCHIFF-JONES LTD. (s)—C-33, 51
SCOTT & CO. (s)—C-51
SPECTRUM PLANNING INC. (s)—C-51
CLAIRE STERN ASSOCIATES INC. (s)—C-51
S. S. STREET & ASSOCIATES (s)—C-60
TEMPLE, BARKER & SLOANE INC. (s)—C-52
TRANSCOMM INC. (s)—C-52
VIDEO MANAGEMENT CONSULTANTS (s)—C-52
VIDEO PROBE INDEX INC. (s)—C-52
VONDELL & CO. (s)—C-61
WALKER MEDIA & MANAGEMENT INC. (s)—C-52
WILKIN CONSULTING SERVICES (s)—C-52

WORLD WIDE INFORMATION SERVICES INC. (s)—C-53

Marketing

ADS AUDIO VISUAL PRODUCTIONS INC. (s)—C-11
ATLANTIC COMMUNICATIONS GROUP (s)—C-12, 42
AUDIENCE RESEARCH & DEVELOPMENT (s)—C-42
BAER ENTERPRISES INC. (s)—C-42
MICHAEL S. BERKOWITZ & ASSOCIATES (s)—C-42
CABLE MARKETING SERVICES INC. (s)—C-43
CATZEL, THOMAS & ASSOCIATES (s)—C-15
CB COMMUNICATION (s)—C-43
COMMUNICATIONS RESOURCES L.P. (s)—C-17
CONLEY & ASSOCIATES (s)—C-44, 56
CTV TELEVISION NETWORK (s)—C-17
DECIBEL PRODUCTS INC. (s)—C-70
THE DEER RIVER GROUP (s)—C-45
DESTINATION TELEVISION (s)—C-18
DIRECT VIDEO MARKETING INC. (s)—C-45
DONNELLEY MARKETING INFORMATION SERVICES (s)—C-45
THE DURASELL CORP. (s)—C-18
FRALIX INC. (s)—C-46
GALAXY COMMUNICATIONS INC. (s)—C-46
FRANK GARI PRODUCTIONS INC. (s)—C-21
GLOBAL VIDEO COMMUNICATIONS CORP. (s)—C-21
GOODWAY MARKETING INC. (s)—C-47
GROUP ONE PRODUCTIONS (s)—C-22
HARMONY GOLD USA INC. (s)—C-23
JAMES C. HIRSCH COMMUNICATIONS SERVICES (s)—C-47
THOMAS HORTON ASSOCIATES (THA) (s)—C-23
JOHN ILTIS ASSOCIATES (s)—C-47
INFOMARKETING INC. (s)—C-48
INTERACTIVE MARKET SYSTEMS (s)—C-48
INTERNATIONALLY SYNDICATED INFORMATION SERVICES (ISIS) (s)—C-48
JIM JOHNSON & ASSOCIATES INC. (s)—C-48
JRD PRODUCTIONS (s)—C-24
ROBERT KEITH & CO. INC. (s)—C-48
KOMPAS/BIEL & ASSOCIATES (s)—C-25, 48
LEVINSON ENTERTAINMENT VENTURES INTERNATIONAL INC. (s)—C-26
MADISON INTERNATIONAL GROUP INC. (s)—C-26, 48
FRANK N. MAGID ASSOCIATES (s)—C-48
MARKETING RESEARCH CONSULTANTS INC. (s)—C-49
McHUGH & HOFFMAN INC. (s)—C-49
ROBERT R. NATHAN ASSOCIATES INC. (s)—C-49
TOM PARKER THEATRICAL PRODUCTIONS INC. (s)—C-30
PARROT COMMUNICATIONS INC. (s)—C-30
PETERS PRODUCTIONS (s)—C-31
PICTURE MUSIC INTERNATIONAL (s)—C-31
THE R CORP. (s)—C-50
THE RESEACH GROUP (s)—C-50
SACRED HEART PROGRAM INC. (s)—C-32
SAGE ENTERTAINMENT ENTERPRISES CORP. (s)—C-32
SCHIFF-JONES LTD. (s)—C-33, 51
SEMO COMMUNICATIONS CORP. (s)—C-51
S.JOCOM (s)—C-33
S. S. STREET & ASSOCIATES (s)—C-51, 60
TELVIAD CORP. (s)—C-92

TRANSCOMM INC. (s)—C-52
 TUESDAY PRODUCTIONS (s)—C-36
 VIDEO PROBE INDEX INC. (s)—C-52
 WW ENTERTAINMENT (s)—C-40
 WALTER S. WYDRO CONSULTANTS (s)—C-53

Mobile Vehicle Construction

ASN TELEVISION NETWORK (s)—C-12
 BAY AREA MOBILETAPE INC. (s)—C-13
 THE BRICKYARD LTD. (s)—C-66
 THE CAMERA MART INC. (s)—C-67
 CENTRO CORP. (s)—C-68
 COMSAT GENERAL CORP. (s)—C-44
 GENERAL TELEVISION NETWORK (s)—C-75
 HARRIS CORP., Broadcast Group (s)—C-75
 KOMPAS/BIEL & ASSOCIATES (s)—C-25, 48

LIGHTING ELECTRIC OF PENNSYLVANIA INC. (s)—C-79
 MIDWEST COMMUNICATIONS CORP. (s)—C-82
 NORTHWEST MOBILE TELEVISION (s)—C-29
 ROSNER TELEVISION SYSTEMS INC. (s)—C-50
 VICTOR DUNCAN INC. (s)—C-72
 VIDEO MANAGEMENT CONSULTANTS (s)—C-52

Music Library

COLUMBINE SYSTEMS INC./COX DATA SERVICES (s)—C-44
3M CO., Broadcast & Related Products Div. (s)—C-82
 TAPE-ATHON CORP. (s)—C-91
 ATKINSON FILM-ARTS LTD. (s)—C-12
 ROBERT BARON & ASSOCIATES (s)—C-13
 BOOSEY & HAWKES INC. (s)—C-14
 CAPITOL PRODUCTION MUSIC (s)—C-15
 COLUMBINE SYSTEMS INC./COX DATA SERVICES (s)—C-44
 COMPRO (s)—C-17
 CONSULATE GENERAL OF THE NETHERLANDS (s)—C-17
 CTV TELEVISION NETWORK (s)—C-17
 FRANK GARI PRODUCTIONS INC. (s)—C-21
 GLOBAL VIDEO COMMUNICATIONS CORP. (s)—C-21
 KLUGE COMMUNICATIONS INC. (s)—C-25
 DICK LAVSKY'S MUSIC HOUSE (s)—C-25
 EDDY MANSON PRODUCTIONS INC. & MARGERY MUSIC INC. (s)—C-26
 MUSIFEX INC. (s)—C-29
 ROCK SOLID PRODUCTIONS (s)—C-32
 SIXTY SECOND STREET PRODUCTIONS (s)—C-33
 SOUTHWEST FILM LABORATORY INC. (s)—C-34
 SUNBURY MUSIC CANADA LTD. (CAPAC), DUNBAR MUSIC CANADA LTD. (PRO) (s)—C-34
 TECHNISONIC STUDIOS INC. (s)—C-35
 TRANS-AMERICAN VIDEO INC. (s)—C-36
 TUESDAY PRODUCTIONS (s)—C-36
 UNIVERSITY OF MICHIGAN, MEDIA RESOURCES CENTER (s)—C-37
 THOMAS J. VALENTINO INC. (s)—C-37
 WINDSOR TOTAL VIDEO INC. (s)—C-39

Personnel Recruiting/Search

AUDIENCE RESEARCH & DEVELOPMENT (s)—C-42
 BMC COMMUNICATIONS (s)—C-43
 THE HERBERT BOYER CO. (s)—C-43
 CABLE SEARCH ASSOCIATES (s)—C-43
 CONLEY & ASSOCIATES (s)—C-44, 56
 CTV TELEVISION NETWORK (s)—C-17
 DECIBEL PRODUCTS INC. (s)—C-70
 EDEN BROADCAST SERVICES INC. (s)—C-56

GLOBAL VIDEO COMMUNICATIONS CORP. (s)—C-21
 INFOMARKETING INC. (s)—C-48
 MEL KAMPMANN ASSOCIATES (s)—C-48
 KOMPAS/BIEL & ASSOCIATES (s)—C-48
 FRANK N. MAGID ASSOCIATES (s)—C-48
 ROBERT MURPHY ASSOCIATES (s)—C-49
 RADIO'S RELIABLE RESOURCES (s)—C-50, 60
 PARRY D. TEASDALE, STATION DEVELOPMENT CONSULTANTS (s)—C-51
 VIDEO MANAGEMENT CONSULTANTS (s)—C-52
 WALSH ASSOCIATES (s)—C-52
 WESTEK COMMUNICATIONS SERVICES (s)—C-52
WILKIN CONSULTING SERVICES (s)—C-52
 CARTER WRIGHT ENTERPRISES (s)—C-40

Production/Post-Production

ABN/ASSOCIATED BROADCAST NEWS NETWORK (s)—C-40
 KAY ARNOLD GROUP (s)—C-12
 ASN TELEVISION NETWORK (s)—C-12
 ATKINSON FILM-ARTS LTD. (s)—C-12
 ATLANTIC COMMUNICATIONS GROUP (s)—C-12
 ATLANTIC VIDEO INC. (s)—C-12
 ROBERT BARON & ASSOCIATES (s)—C-13
 BAY AREA MOBILETAPE INC. (s)—C-13
 BLTV (s)—C-14
 BILL BURRUD PRODUCTIONS (s)—C-14
 BY/MEDIA (s)—C-14
 STEPHEN J. CANNELL PRODUCTIONS (s)—C-14
 CAPITOL VIDEO COMMUNICATIONS INC. (s)—C-15
 CATZEL, THOMAS & ASSOCIATES (s)—C-15
 CC STUDIOS INC. (s)—C-15
 CENTER VIDEO CENTER INC. (s)—C-68
 CINECRAFT INC. (s)—C-16
 CINEFFECTS COLOR LABORATORY (s)—C-16
 COAST SPECIAL EFFECTS (s)—C-16
 COMPRO (s)—C-17
 COMSAT GENERAL CORP. (s)—C-44
 CONTINENTAL FILM PRODUCTIONS CORP. (s)—C-17
 WILLIAM L. COOPER PRODUCTIONS INC. (s)—C-17
 CREATIVE PROGRAMMING INC. (s)—C-17
 CTV TELEVISION NETWORK (s)—C-17
 HAL DENNIS PRODUCTIONS (s)—C-18
 DIRECT VIDEO MARKETING INC. (s)—C-45
 DREW ASSOCIATES INC. (s)—C-18
 DU ART VIDEO (s)—C-18
 THE DURASELL CORP. (s)—C-18
 EMBASSY COMMUNICATIONS (s)—C-19
 FIELD VIDEOfAX (s)—C-20
 FILMLIFE INC., American Film Repair Institute (s)—C-20
 IMERO FIORENTINO ASSOCIATES INC. (s)—C-46
 FISHING THE WEST (s)—C-20
 FRANK GARI PRODUCTIONS INC. (s)—C-46
 GLOBAL VIDEO COMMUNICATIONS CORP. (s)—C-21
 GOTHAM FILM PRODUCTIONS INC. (s)—C-22
 ROYCE HART COMMUNICATIONS (s)—C-23
 HBO STUDIO PRODUCTIONS (s)—C-23
 IMAGERIE (s)—C-23
 JMP VIDEOCONFERENCE GROUP (s)—C-24
 WALTER J. KLEIN CO. LTD. (s)—C-25
 KLUGE COMMUNICATIONS INC. (s)—C-25
 KOMPAS/BIEL & ASSOCIATES (s)—C-48
 L.I. TV-NEWS (s)—C-26
 MAJOR LEAGUE BASEBALL PRODUCTIONS (s)—C-26



MARATHON INTERNATIONAL PRODUCTIONS (s)—C-26
 McGUANE STUDIO INC. (s)—C-27
 MODE Z PRODUCTIONS INC. (s)—C-28
 MPCS VIDEO INDUSTRIES INC. (s)—C-83
 NATIONWIDE CABLE REP (s)—C-49
 NORTHWEST MOBILE TELEVISION (s)—C-29
 ONE PASS FILM & VIDEO (s)—C-29
 PICTURE MUSIC INTERNATIONAL (s)—C-31
 T. R. PITTS CO. (s)—C-85
 POINT OF VIEW PRODUCTIONS (s)—C-31
 PYRAMID VIDEO INC. (s)—C-31
 ROCK SOLID PRODUCTIONS (s)—C-32
 WARREN ROSENBERG VIDEO SERVICES (s)—C-32
 SIXTY SECOND STREET PRODUCTIONS (s)—C-33
 SMELOFF TELEPRODUCTIONS (s)—C-33
 SOUTHWEST FILM LABORATORY INC. (p)—C-34
 RICK SPALLA VIDEO PRODUCTIONS (s)—C-34
 TANNEBRINGROSE ASSOC. INC. (s)—C-35
 TAPE-FILM INDUSTRIES (s)—C-35
 PARRY D. TEASDALE, STATION PLANNING CONSULTANTS (s)—C-35
 TECHNISONIC STUDIOS INC. (s)—C-35
 TRANS-AMERICAN VIDEO INC. (s)—C-36
 TUESDAY PRODUCTIONS (s)—C-36
 UCVIDEO (s)—C-37
 UNIVERSAL VIDEO/OGLETREE PRODUCTIONS (s)—C-37
 UNIVERSITY OF MICHIGAN, MEDIA RESOURCES CENTER (s)—C-37
 U.S. CHAMBER OF COMMERCE (s)—C-37
 THE VIDEO TAPE CO. (s)—C-94
 VIDEOWORKS (s)—C-38
 WARNER BROS. TELEVISION DISTRIBUTION (s)—C-38
 WESTERN VIDEO SYSTEMS (s)—C-39
 WINDSOR TOTAL VIDEO INC. (s)—C-39

Program Guides

CREATIVE CABLE COMMUNICATIONS INC. (s)—C-45
 KOMPAS/BIEL & ASSOCIATES (s)—C-48

Program Production

KOMPAS/BIEL & ASSOCIATES (s)—C-48
 MPCS VIDEO INDUSTRIES INC. (s)—C-83
 TELVIAD CORP. (s)—C-92

Projection Room

ABN/ASSOCIATED BROADCAST NEWS NETWORK (s)—C-40
 JOHN E. ALLEN INC. (s)—C-12
 ROBERT BARON & ASSOCIATES (s)—C-13
 CATZEL, THOMAS & ASSOCIATES (s)—C-15
 CINECRAFT INC. (s)—C-16
 CINEFFECTS COLOR LABORATORY (s)—C-16
 CONSOLIDATED FILM INDUSTRIES (s)—C-17
 CTV TELEVISION NETWORK (s)—C-17
 DINER+ALLIED FILM & VIDEO SERVICES (s)—C-18
 THE DURASELL CORP. (s)—C-18
 FORMAN PRODUCTIONS INC. (s)—C-20

GLOBAL VIDEO COMMUNICATIONS CORP. (s)—C-21
 KLUGE COMMUNICATIONS INC. (s)—C-25
 SPECTRUM MOTION PICTURE LABORATORY (s)—C-34
 WINDSOR TOTAL VIDEO INC. (s)—C-39

Promotion

ASN TELEVISION NETWORK (s)—C-12
 ATLANTIC COMMUNICATIONS GROUP (s)—C-12
 AUDIENCE RESEARCH & DEVELOPMENT (s)—C-42
 BAER ENTERPRISES INC. (s)—C-42
 MICHAEL S. BERKOWITZ & ASSOCIATES (s)—C-42
 BY/MEDIA (s)—C-14
 CABLE MARKETING SERVICES INC. (s)—C-43
 CATV/GROUP I (s)—C-43
 CATZEL, THOMAS & ASSOCIATES (s)—C-15
 COMART ANIFORMS INC. (s)—C-17
 CTV TELEVISION NETWORK (s)—C-17
 DIRECT VIDEO MARKETING INC. (s)—C-45
 DONNELLEY MARKETING INFORMATION SERVICES (s)—C-45
 EMBASSY COMMUNICATIONS (s)—C-19
 FRALIX INC. (s)—C-46
 FRANK GARI PRODUCTIONS INC. (s)—C-46
 GOODWAY MARKETING INC. (s)—C-47
 HARMONY GOLD USA INC. (s)—C-23
 JAMES C. HIRSCH COMMUNICATIONS SERVICES (s)—C-47
 JOHN ILTIS ASSOCIATES (s)—C-47
 IMAGERIE (s)—C-23
 IMAGICOM PRODUCTIONS INC. (s)—C-23
 INFOMARKETING INC. (s)—C-48
 INTERNATIONAL TREASURES (s)—C-24
 JIM JOHNSON & ASSOCIATES INC. (s)—C-48
 ROBERT KEITH & CO. INC. (s)—C-48, 78
 KOMPAS/BIEL & ASSOCIATES (s)—C-25, 48
 DICK LAVSKY'S MUSIC HOUSE (s)—C-25
 LEVINSON ENTERTAINMENT VENTURES INTERNATIONAL INC. (s)—C-26
 MADISON INTERNATIONAL GROUP INC. (s)—C-26, 48
 FRANK N. MAGID ASSOCIATES (s)—C-48
 MAJOR LEAGUE BASEBALL PRODUCTIONS (s)—C-26
 McHUGH & HOFFMAN INC. (s)—C-49
 KENNETH R. MEADES (s)—C-49
 PARROT COMMUNICATIONS INC. (s)—C-30
 THE R CORP. (s)—C-50
 THE RESEACH GROUP (s)—C-50
 SJOCOM (s)—C-33
 TELECOM PRODUCTIONS INC. (p)—C-35
 TELVIAD CORP. (s)—C-92
 TUESDAY PRODUCTIONS (s)—C-36

Properties For Lease

BEBELL MOTION PICTURE LAB (s)—C-13
 DFS PROGRAM EXCHANGE (s)—C-18
 THE DURASELL CORP. (s)—C-18
 FILMS OF INDIA (s)—C-20
 FORMAN PRODUCTIONS INC. (s)—C-20
 FOX/LORBER ASSOCIATES (s)—C-21

SERVICES

HAL STEIN'S COMPASS PRODUCTIONS (s)—C-34

Rate Research

MICHAEL S. BERKOWITZ & ASSOCIATES (s)—C-42
COMMUNICATIONS MARKETING INC. (s)—C-44
COOPER-RUTTER ASSOCIATES INC. (s)—C-44
E & M CABLE ASSOCIATES INC. (s)—C-46
THE ELRA GROUP (s)—C-46
FREDERICK G. GRIFFIN, P.C. (s)—C-47
INTERACTIVE MARKET SYSTEMS (s)—C-48
KOMPAS/BIEL & ASSOCIATES (s)—C-48
ROBERT R. NATHAN ASSOCIATES INC. (s)—C-49
O. D. PAGE, PROFESSIONAL ENGINEERS & CONSULTANTS (s)—C-50
TRANSCOMM INC. (s)—C-52
WILKIN CONSULTING SERVICES (s)—C-52

Recording Studios

ABN/ASSOCIATED BROADCAST NEWS NETWORK (s)—C-40
ADS AUDIO VISUAL PRODUCTIONS INC. (s)—C-11
ASN TELEVISION NETWORK (s)—C-12
ATLANTIC COMMUNICATIONS GROUP (s)—C-12
BAJUS-JONES FILM CORP. (s)—C-13
ROBERT BARON & ASSOCIATES (s)—C-13
CATZEL, THOMAS & ASSOCIATES (s)—C-15
CC STUDIOS INC. (s)—C-15
CIANI/MUSICA INC. (s)—C-15
CINECRAFT INC. (s)—C-16
COMMUNI-CREATIONS INC. (s)—C-17
COMPRO (s)—C-17
CTV TELEVISION NETWORK (s)—C-17
KLUGE COMMUNICATIONS INC. (s)—C-25
DICK LAVSKY'S MUSIC HOUSE (s)—C-25
MODE Z PRODUCTIONS INC. (s)—C-28
MUSIFEX INC. (s)—C-29
PETERS PRODUCTIONS (s)—C-31
SHIELD PRODUCTIONS INC. (s)—C-33
SIXTY SECOND STREET PRODUCTIONS (s)—C-33
SOUTHWEST FILM LABORATORY INC. (s)—C-34
SPECTRUM MOTION PICTURE LABORATORY (s)—C-34
TECHNISONIC STUDIOS INC. (s)—C-35
TRANS-AMERICAN VIDEO INC. (s)—C-36
TUESDAY PRODUCTIONS (s)—C-36
UNIVERSITY OF MICHIGAN, MEDIA RESOURCES CENTER (s)—C-37
U.S. CHAMBER OF COMMERCE (s)—C-37
WESTEK COMMUNICATIONS SERVICES (s)—C-52
WESTON WOODS STUDIOS INC. (s)—C-39
CARTER WRIGHT ENTERPRISES (s)—C-40

Research

THE ABCOM CORP. (s)—C-62
AUDIENCE RESEARCH & DEVELOPMENT (s)—C-42
BAER ENTERPRISES INC. (s)—C-42
COMMUNICATIONS MARKETING INC. (s)—C-44
COMMUNICATIONS STUDIES & PLANNING INTERNATIONAL INC. (s)—C-44
COOPER-RUTTER ASSOCIATES INC. (s)—C-44
CTV TELEVISION NETWORK (s)—C-17
THE DEER RIVER GROUP (s)—C-45
DES ASSOCIATES (s)—C-56
DESIGN AUTOMATION INC. (s)—C-45
THE ELRA GROUP (s)—C-46
FACTBOOK RESEARCH INC. (s)—C-46
FRALIX INC. (s)—C-46

FRAZIER, GROSS & KAOLEC INC. (s)—C-57
GOODWAY MARKETING INC. (s)—C-47
FREDERICK G. GRIFFIN, P.C. (s)—C-47
SHERMAN GRINBERG FILM LIBRARIES INC. (s)—C-22
JAMES C. HIRSCH COMMUNICATIONS SERVICES (s)—C-47
THE HOLT CORPORATION (s)—C-58
INFOMARKETING INC. (s)—C-48
INFORMATION & ANALYSIS INC. (s)—C-48
INTERNATIONALLY SYNDICATED INFORMATION SERVICES (ISIS) (s)—C-48
JIM JOHNSON & ASSOCIATES INC. (s)—C-48
KALBA BOWEN ASSOCIATES INC. (s)—C-48
THOMAS KARWIN & ASSOCIATES (s)—C-48
M. A. KEMPNER INC. (s)—C-25
KOMPAS/BIEL & ASSOCIATES (s)—C-25, 48
FRANK N. MAGID ASSOCIATES (s)—C-48
MARKETING RESEARCH CONSULTANTS INC. (s)—C-49
McHUGH & HOFFMAN INC. (s)—C-49
KENNETH R. MEADES (s)—C-49
MEDIA TECHNOLOGY ASSOCIATES LTD. (s)—C-49
ROBERT R. NATHAN ASSOCIATES INC. (s)—C-49
NAVY OFFICES OF INFORMATION (OI-23) (s)—C-29
PARROT COMMUNICATIONS INC. (s)—C-30
PETERS PRODUCTIONS (s)—C-31
POINT OF VIEW PRODUCTIONS (s)—C-31
RADIO'S RELIABLE RESOURCES (s)—C-50, 60
THE RESEACH GROUP (s)—C-50
CLAIRE STERN ASSOCIATES INC. (s)—C-51
STERN TELECOMMUNICATIONS CORP. (s)—C-51
PARRY D. TEASDALE, STATION PLANNING CONSULTANTS (s)—C-35
PARRY D. TEASDALE, STATION DEVELOPMENT CONSULTANTS (s)—C-51
TEMPLE, BARKER & SLOANE INC. (s)—C-52
TRANSCOMM INC. (s)—C-52
TUESDAY PRODUCTIONS (s)—C-36
VIDEO PROBE INDEX INC. (s)—C-52
VONDELL & CO. (s)—C-61
WILKIN CONSULTING SERVICES (s)—C-52

Sales Representative

KAY ARNOLD GROUP (s)—C-12
JEROME BALSAM FILMS INC. (s)—C-13
BEBELL MOTION PICTURE LAB (s)—C-13
CABLE MARKETING SERVICES INC. (s)—C-43
CAMELOT ENTERTAINMENT (s)—C-14
CTV TELEVISION NETWORK (s)—C-17
EURAMCO INTERNATIONAL INC. (s)—C-19
FOX/LORBER ASSOCIATES (s)—C-21
GLOBAL VIDEO COMMUNICATIONS CORP. (s)—C-21
GOODWAY MARKETING INC. (s)—C-47
INTERNATIONAL TREASURES (s)—C-24
JRD PRODUCTIONS (s)—C-24
NATIONWIDE CABLE REP (s)—C-49
OZMA BROADCAST SALES (s)—C-30
RMT ENGINEERING INC. (s)—C-87
TAFFNER/LIMITED, D. L. (s)—C-34
TELEVISION INTERAMERICANA S.A. (s)—C-52
TUESDAY PRODUCTIONS (s)—C-36
VISUAL PRODUCTIONS '80 LTD. (s)—C-38
WARNER BROS. TELEVISION DISTRIBUTION (s)—C-38

Satellite Time Brokers

COMMUNICATIONS TECHNOLOGY MANAGEMENT INC. (CTM) (s)—C-44
COMSAT GENERAL CORP. (s)—C-44
CTV TELEVISION NETWORK (s)—C-17
HAMILTON COMMUNICATIONS CONSULTANTS INC. (s)—C-47
INTERFACE PRODUCTIONS INC. (s)—C-24
INTERNATIONAL TREASURES (s)—C-24
TAPE-FILM INDUSTRIES (s)—C-35
VIDEO MANAGEMENT CONSULTANTS (s)—C-52
VONDELL & CO. (s)—C-61
WOLD COMMUNICATIONS (s)—C-39

Satellite Transmission Brokers

COMMUNICATIONS TECHNOLOGY MANAGEMENT INC. (CTM) (s)—C-44
COMSAT GENERAL CORP. (s)—C-44
CTV TELEVISION NETWORK (s)—C-17
HAMILTON COMMUNICATIONS CONSULTANTS INC. (s)—C-47
INTERFACE PRODUCTIONS INC. (s)—C-24
PYRAMID VIDEO INC. (s)—C-31
TAPE-FILM INDUSTRIES (s)—C-35
VIDEO MANAGEMENT CONSULTANTS (s)—C-52
VONDELL & CO. (s)—C-61
WOLD COMMUNICATIONS (s)—C-39

Satellite Distribution

ABN/ASSOCIATED BROADCAST NEWS NETWORK (s)—C-40
ASN TELEVISION NETWORK (s)—C-12
ATLANTIC VIDEO INC. (s)—C-12
CATZEL, THOMAS & ASSOCIATES (s)—C-15
COMMUNICATIONS STUDIES & PLANNING INTERNATIONAL INC. (s)—C-44
COMMUNICATIONS TECHNOLOGY MANAGEMENT INC. (CTM) (s)—C-44
COMSAT GENERAL CORP. (s)—C-44
COMSONICS INC. (s)—C-69
CTV TELEVISION NETWORK (s)—C-17
GENERAL OPTRONICS CORP. (s)—C-74
HAMILTON COMMUNICATIONS CONSULTANTS INC. (s)—C-47
INTERFACE PRODUCTIONS INC. (s)—C-24
INTERNATIONAL TREASURES (s)—C-24
INTERNATIONALLY SYNDICATED INFORMATION SERVICES (ISIS) (s)—C-48
JMP VIDEOCONFERENCE GROUP (s)—C-24
MEDIA TECHNOLOGY ASSOCIATES LTD. (s)—C-49
PICO SATELLITE INC. (s)—C-85
RMT ENGINEERING INC. (s)—C-87
TAPE-FILM INDUSTRIES (s)—C-35
TRANSCOMM INC. (s)—C-52
U.S. CHAMBER OF COMMERCE (s)—C-37
VIDEO MANAGEMENT CONSULTANTS (s)—C-52
THE VIDEO TAPE CO. (s)—C-94
VONDELL & CO. (s)—C-61
WOLD COMMUNICATIONS (s)—C-39

Set Design

ATLANTIC VIDEO INC. (s)—C-12
ROBERT BARON & ASSOCIATES (s)—C-13
COAST SPECIAL EFFECTS (s)—C-16
COMART ANIFORMS INC. (s)—C-17
CTV TELEVISION NETWORK (s)—C-17
IMERO FIORENTINO ASSOCIATES INC. (s)—C-46
KOMPAS/BIEL & ASSOCIATES (s)—C-25, 48
McHUGH & HOFFMAN INC. (s)—C-49
POINT OF VIEW PRODUCTIONS (s)—C-31
UNIVERSITY OF MICHIGAN, MEDIA RESOURCES CENTER (s)—C-37
VISUAL PRODUCTIONS '80 LTD. (s)—C-38

• modular news, studio sets

ATLANTIC COMMUNICATIONS GROUP (s)—C-12
ATLANTIC VIDEO INC. (s)—C-12
THE BRICKYARD LTD. (s)—C-66
CTV TELEVISION NETWORK (s)—C-17
IMERO FIORENTINO ASSOCIATES INC. (s)—C-46
HAMILTON COMMUNICATIONS CONSULTANTS INC. (s)—C-47
KOMPAS/BIEL & ASSOCIATES (s)—C-25, 48
QUALITY VIDEO SUPPLY CORP. (s)—C-86

• props, materials

ATLANTIC VIDEO INC. (s)—C-12
THE BRICKYARD LTD. (s)—C-66
CTV TELEVISION NETWORK (s)—C-17
ROBERT KEITH & CO. INC. (s)—C-48
KOMPAS/BIEL & ASSOCIATES (s)—C-25, 48
POINT OF VIEW PRODUCTIONS (s)—C-31
TELE-WIRE SUPPLY CORP. (s)—C-92

• scenery construction

ATLANTIC VIDEO INC. (s)—C-12
THE BRICKYARD LTD. (s)—C-66
COAST SPECIAL EFFECTS (s)—C-16
CTV TELEVISION NETWORK (s)—C-17
KOMPAS/BIEL & ASSOCIATES (s)—C-48
TECHNISONIC STUDIOS INC. (s)—C-35

• scenery rigging

THE BRICKYARD LTD. (s)—C-66
COAST SPECIAL EFFECTS (s)—C-16
CTV TELEVISION NETWORK (s)—C-17
KOMPAS/BIEL & ASSOCIATES (s)—C-48

Site Analysis

THE ABCOM CORP. (s)—C-62
ATLANTIC RESEARCH GROUP (s)—C-42
BROADCAST ENGINEERING INC. (s)—C-43
WILLIAM B. CARR & ASSOCIATES INC. (s)—C-43
CENTRO CORP. (s)—C-68
CHANNEL MASTER (m)—C-68
COMARK COMMUNICATIONS INC. (s)—C-69
COMMUNICATIONS TECHNOLOGY MANAGEMENT INC. (CTM) (s)—C-44
COMSAT GENERAL CORP. (s)—C-44
COMSEARCH INC. (s)—C-44
COMSONICS INC. (s)—C-44, 69
COOLEY ASSOCIATES INC. (s)—C-44
DECIBEL PRODUCTS INC. (s)—C-70
THE DURASELL CORP. (s)—C-18
EDM & ASSOCIATES INC. (s)—C-45
PAUL DEAN FORD (s)—C-46
FREDERICK G. GRIFFIN, P.C. (s)—C-47
HAMILTON COMMUNICATIONS CONSULTANTS INC. (s)—C-47
HARRIS CORP., Broadcast Group (s)—C-75
AUBREY HARRIS, P.E. (s)—C-47
KOMPAS/BIEL & ASSOCIATES (s)—C-25, 48
LEBLANC & DICK COMMUNICATIONS INC. (s)—C-79
MARKETING RESEARCH CONSULTANTS INC. (s)—C-49
MEDIA TECHNOLOGY ASSOCIATES LTD. (s)—C-49
MORCOM SYSTEMS INC. (s)—C-49
LAWRENCE L. MORTON ASSOCIATES (s)—C-49
NORTHWEST MOBILE TELEVISION (s)—C-29
O. D. PAGE, PROFESSIONAL ENGINEERS & CONSULTANTS (s)—C-50
PICO SATELLITE INC. (s)—C-85
CLAIRE STERN ASSOCIATES INC. (s)—C-51

STERN TELECOMMUNICATIONS CORP. (s)—C-51
 PARRY D. TEASDALE, STATION PLANNING CONSULTANTS (s)—C-35
 PARRY D. TEASDALE, STATION DEVELOPMENT CONSULTANTS (s)—C-51
 TECHNISONIC STUDIOS INC. (s)—C-35
 TELE-ENGINEERING CORP. (s)—C-91
 TEXSCAN CORPORATION (s)—C-92
 THOMSON LGT (s)—C-92
 VIDEO MANAGEMENT CONSULTANTS (s)—C-52
 VONDELL & CO. (s)—C-61
 WALTER S. WYDRO CONSULTANTS (s)—C-53

Stand-Alone Pay Programming

KOMPAS/BIEL & ASSOCIATES (s)—C-48
 VONDELL & CO. (s)—C-61

Strand Mapping

CABLE ENGINEERING INC. (s)—C-43
 CABLE SERVICES CO. INC. (s)—C-67
 CABLE SYSTEM SURVEY CO. (s)—C-67
 CABLE SYSTEMS DESIGN GROUP INC. (s)—C-43
 C-COR ELECTRONICS INC. (s)—C-67
 COOLEY ASSOCIATES INC. (s)—C-44
 DELCOM CORP. (s)—C-70
 FREDERICK G. GRIFFIN, P.C. (s)—C-47
 IEC CO. (s)—C-76
 LAKE SYSTEMS CORP. (s)—C-79
 MAI COMMUNICATIONS INC. (s)—C-81
 MORCOM SYSTEMS INC. (s)—C-49
 O. D. PAGE, PROFESSIONAL ENGINEERS & CONSULTANTS (s)—C-50
 PICO SATELLITE INC. (s)—C-85
 SECA GRAPHICS INC. (s)—C-51
 TELE-ENGINEERING CORP. (s)—C-91
 TEXSCAN CORPORATION (s)—C-92
 THE ABCOM CORP. (s)—C-62

Studio Design

ATLANTIC RESEARCH GROUP (s)—C-42
 B-W LIGHTING SYSTEMS (s)—C-66
 WILLIAM B. CARR & ASSOCIATES INC. (s)—C-43
 CENTRO CORP. (s)—C-68
 CTV TELEVISION NETWORK (s)—C-17
 EDM & ASSOCIATES INC. (s)—C-45
 IMERO FIORENTINO ASSOCIATES INC. (s)—C-46
 HAMILTON COMMUNICATIONS CONSULTANTS INC. (s)—C-47
 AUBREY HARRIS, P.E. (s)—C-47
 KOMPAS/BIEL & ASSOCIATES (s)—C-25, 48
 LAKE SYSTEMS CORP. (s)—C-79
 KENNETH R. MEADES (s)—C-49
 MORCOM SYSTEMS INC. (s)—C-49
 O. D. PAGE, PROFESSIONAL ENGINEERS & CONSULTANTS (s)—C-50
 QUALITY VIDEO SUPPLY CORP. (s)—C-86
 ROCK SOLID PRODUCTIONS (s)—C-32
 PARRY D. TEASDALE, STATION PLANNING CONSULTANTS (s)—C-35
 PARRY D. TEASDALE, STATION DEVELOPMENT CONSULTANTS (s)—C-51
 VIDEO MANAGEMENT CONSULTANTS (s)—C-52

Studio Facilities For Rent

ABN/ASSOCIATED BROADCAST NEWS NETWORK (s)—C-40
 ADS AUDIO VISUAL PRODUCTIONS INC. (s)—C-11
 ASN TELEVISION NETWORK (s)—C-12
 ATLANTIC COMMUNICATIONS GROUP (s)—C-12
 ATLANTIC VIDEO INC. (s)—C-12
 CAPITOL VIDEO COMMUNICATIONS INC. (s)—C-15
 CARTHAY STUDIOS INC. (s)—C-15

CATZEL, THOMAS & ASSOCIATES (s)—C-15
 CINECRAFT INC. (s)—C-16
 COMPRO (s)—C-17
 CONSOLIDATED FILM INDUSTRIES (s)—C-17
 GLOBAL VIDEO COMMUNICATIONS CORP. (s)—C-21
 PICTURE MUSIC INTERNATIONAL (s)—C-31
 ROCK SOLID PRODUCTIONS (s)—C-32
 SIXTY SECOND STREET PRODUCTIONS (s)—C-33
 SMOLOFF TELEPRODUCTIONS (s)—C-33
 TRANS-AMERICAN VIDEO INC. (s)—C-36
 UNIVERSITY OF MICHIGAN, MEDIA RESOURCES CENTER (s)—C-37
 VIDEO WEST (s)—C-38
 WESTERN VIDEO SYSTEMS (s)—C-39
 WOLD COMMUNICATIONS (s)—C-39

Studio Set Design

CARTHAY STUDIOS INC. (s)—C-15
 CTV TELEVISION NETWORK (s)—C-17
 DELCOM CORP. (s)—C-70
 IMERO FIORENTINO ASSOCIATES INC. (s)—C-46
 JMP VIDEOCONFERENCE GROUP (s)—C-24
 KOMPAS/BIEL & ASSOCIATES (s)—C-25, 48
 LAKE SYSTEMS CORP. (s)—C-79
 TECHNISONIC STUDIOS INC. (s)—C-35
 VIDEO WEST (s)—C-38

Subscriber Promotion


MICHAEL S. BERKOWITZ & ASSOCIATES (s)—C-42
 CABLE MARKETING SERVICES INC. (s)—C-43
 CATV/GROUP I (s)—C-43
 CONLEY & ASSOCIATES (s)—C-44, 56
 CTV TELEVISION NETWORK (s)—C-17
 DECIBEL PRODUCTS INC. (s)—C-70
 DONNELLEY MARKETING INFORMATION SERVICES (s)—C-45
 IEC CO. (s)—C-76
 THE R CORP. (s)—C-50
 TELETECH COMMUNICATIONS (s)—C-52
 TUESDAY PRODUCTIONS (s)—C-36
 VIDEO PROBE INDEX INC. (s)—C-52

System Auditing

MICHAEL S. BERKOWITZ & ASSOCIATES (s)—C-42
 CABLE ENGINEERING INC. (s)—C-43
 CABLE MARKETING SERVICES INC. (s)—C-43
 CABLE SYSTEM SURVEY CO. (s)—C-67
 CONLEY & ASSOCIATES (s)—C-44, 56
 E & M CABLE ASSOCIATES INC. (s)—C-46
 IEC CO. (s)—C-76
 MAI COMMUNICATIONS INC. (s)—C-81
 T. R. PITTS CO. (s)—C-85
 SEMO COMMUNICATIONS CORP. (s)—C-51
 TELE-ENGINEERING CORP. (s)—C-51

System Design

ATLANTIC RESEARCH GROUP (s)—C-42
 CABLE ENGINEERING INC. (s)—C-43
 CABLE SERVICES CO. INC. (s)—C-67
 CABLE SYSTEM SURVEY CO. (s)—C-67
 CABLE SYSTEMS DESIGN GROUP INC. (s)—C-43
 WILLIAM B. CARR & ASSOCIATES INC. (s)—C-43
 C-COR ELECTRONICS INC. (s)—C-67
 CENTRO CORP. (s)—C-68
 COMMUNICATIONS STUDIES & PLANNING INTERNATIONAL INC. (s)—C-44
 COMMUNICATIONS TECHNOLOGY MANAGEMENT INC. (CTM) (s)—C-44
 COMSAT GENERAL CORP. (s)—C-44



TELEVISION TECHNOLOGY CORPORATION
 Low Power TV Transmitters, Translators, TV & FM
 2360 Industrial Lane
 Broomfield, CO 80020
 (303) 465-4141
 TWX: 910-938-0396 TTC ARDA

CONTEL PAGE SYSTEMS INC. (s)—C-44
 COOPER-RUTTER ASSOCIATES INC. (s)—C-44
 THE DURASELL CORP. (s)—C-18
 PAUL DEAN FORD (s)—C-46
 GENERAL INSTRUMENT CORP., RF Systems Division (m)—C-74
 FREDERICK G. GRIFFIN, P.C. (s)—C-47
 HAMILTON COMMUNICATIONS CONSULTANTS INC. (s)—C-47
 HARRIS CORP., Broadcast Group (s)—C-75
 AUBREY HARRIS, P.E. (s)—C-47
 IEC CO. (s)—C-76
 IGM COMMUNICATIONS (s)—C-76
 KOMPAS/BIEL & ASSOCIATES (s)—C-25, 48
 LAKE SYSTEMS CORP. (s)—C-79
 LANDY ASSOCIATES INC. (d)—C-79
 MAGNAVOX CATV SYSTEMS INC. (m)—C-81
 MAI COMMUNICATIONS INC. (s)—C-81
 MARCONI COMMUNICATION SYSTEMS LTD. (s)—C-81
 KENNETH R. MEADES (s)—C-49
 MORCOM SYSTEMS INC. (s)—C-49
 MPCS VIDEO INDUSTRIES INC. (s)—C-83
 NEXUS ENGINEERING CORP. (s)—C-83
 PECA INC. (s)—C-84
 RCA, BROADCAST SYSTEMS DIVISION (s)—C-86
 ROSNER TELEVISION SYSTEMS INC. (s)—C-50
 SECA GRAPHICS INC. (s)—C-51
 SPECTRUM PLANNING INC. (s)—C-51
 STERN TELECOMMUNICATIONS CORP. (s)—C-51
 PARRY D. TEASDALE, STATION PLANNING CONSULTANTS (s)—C-35
 TELCO ELECTRONICS INC. (s)—C-91
 TELE-ENGINEERING CORP. (s)—C-51, 91
 TEXSCAN CORPORATION (s)—C-92
 VIDEO MANAGEMENT CONSULTANTS (s)—C-52
 WALTER S. WYDRO CONSULTANTS (s)—C-53

• audio

THE ABCOM CORP. (s)—C-62
 ABN/ASSOCIATED BROADCAST NEWS NETWORK (s)—C-40
 BURLINGTON AUDIO TAPES INC. (s)—C-66
 CENTRO CORP. (s)—C-68
 COMSAT GENERAL CORP. (s)—C-44
 CTV TELEVISION NETWORK (s)—C-17
 THE DURASELL CORP. (s)—C-18
 PAUL DEAN FORD (s)—C-46
 FREDERICK G. GRIFFIN, P.C. (s)—C-47
 HAMILTON COMMUNICATIONS CONSULTANTS INC. (s)—C-47
 AUBREY HARRIS, P.E. (s)—C-47
 IGM COMMUNICATIONS (s)—C-76
 KOMPAS/BIEL & ASSOCIATES (s)—C-25, 48
 LAKE SYSTEMS CORP. (s)—C-79
 KENNETH R. MEADES (s)—C-49
 MEDIA TECHNOLOGY ASSOCIATES LTD. (s)—C-49
 ROSNER TELEVISION SYSTEMS INC. (s)—C-50
 SPECTRUM PLANNING INC. (s)—C-51

STERN TELECOMMUNICATIONS CORP. (s)—C-51
 VIDEO MANAGEMENT CONSULTANTS (s)—C-52

• video

THE ABCOM CORP. (s)—C-62
 ABN/ASSOCIATED BROADCAST NEWS NETWORK (s)—C-40
 ATLANTIC RESEARCH GROUP (s)—C-42
 BEBELL MOTION PICTURE LAB (s)—C-13
 BURLINGTON AUDIO TAPES INC. (s)—C-66
 CENTRO CORP. (s)—C-68
 COMMUNICATIONS TECHNOLOGY MANAGEMENT INC. (CTM) (s)—C-44
 COMSAT GENERAL CORP. (s)—C-44
 CTV TELEVISION NETWORK (s)—C-17
 THE DURASELL CORP. (s)—C-18
 FILMS INC. (s)—C-20
 PAUL DEAN FORD (s)—C-46
 GENERAL OPTRONICS CORP. (s)—C-74
 FREDERICK G. GRIFFIN, P.C. (s)—C-47
 HAMILTON COMMUNICATIONS CONSULTANTS INC. (s)—C-47
 AUBREY HARRIS, P.E. (s)—C-47
 KOMPAS/BIEL & ASSOCIATES (s)—C-25, 48
 KENNETH R. MEADES (s)—C-49
 MEDIA TECHNOLOGY ASSOCIATES LTD. (s)—C-49
 MPCS VIDEO INDUSTRIES INC. (s)—C-83
 ROCK SOLID PRODUCTIONS (s)—C-32
 ROSNER TELEVISION SYSTEMS INC. (s)—C-50
 SPECTRUM PLANNING INC. (s)—C-51
 STERN TELECOMMUNICATIONS CORP. (s)—C-51
 PARRY D. TEASDALE, STATION PLANNING CONSULTANTS (s)—C-35
 VIDEO MANAGEMENT CONSULTANTS (s)—C-52

Systems Management

MICHAEL S. BERKOWITZ & ASSOCIATES (s)—C-42
 CABLE COMMUNICATIONS CONSULTANTS INC. (s)—C-43
 CEA MANAGED INVESTMENTS INC. (s)—C-43
 COLUMBINE SYSTEMS INC./COX DATA SERVICES (s)—C-44
 COMMUNICATIONS STUDIES & PLANNING INTERNATIONAL INC. (s)—C-44
 COMMUNICATIONS TECHNOLOGY MANAGEMENT INC. (CTM) (s)—C-44
 COMSAT GENERAL CORP. (s)—C-44
 CONLEY & ASSOCIATES (s)—C-44, 56
 COOPER-RUTTER ASSOCIATES INC. (s)—C-44
 CTV TELEVISION NETWORK (s)—C-17
 E & M CABLE ASSOCIATES INC. (s)—C-46
 THE ELRA GROUP (s)—C-46
 GRACE, RUETZ & CO. P.C. (s)—C-47
 HAMILTON COMMUNICATIONS CONSULTANTS INC. (s)—C-47
 THE HOARTY CORP. (s)—C-47
 KAMAN BROADCASTING SYSTEMS, DIVISION OF KAMAN SCIENCES CORP. (s)—C-48
 KOMPAS/BIEL & ASSOCIATES (s)—C-48
 KENNETH R. MEADES (s)—C-49

SERVICES

MORCOM SYSTEMS INC. (s)—C-49
O. D. PAGE, PROFESSIONAL ENGINEERS & CONSULTANTS (s)—C-50
RADIO'S RELIABLE RESOURCES (s)—C-50, 60
SECA GRAPHICS INC. (s)—C-51
SEMO COMMUNICATIONS CORP. (s)—C-51
S. S. STREET & ASSOCIATES (s)—C-60
TELEVISION CABLE COMMUNICATIONS (s)—C-60
TONER CABLE COMPUTER SYSTEMS INC. (s)—C-93
VIDEO MANAGEMENT CONSULTANTS (s)—C-52
VONDELL & CO. (s)—C-61
WALTER S. WYDRO CONSULTANTS (s)—C-53

Systems Analysis

THE ABCOM CORP. (s)—C-62
THOMAS ALEXANDER & ASSOCIATES INC. (s)—C-42
CABLE ENGINEERING INC. (s)—C-43
CABLE SYSTEM SURVEY CO. (s)—C-67
CABLE SYSTEMS DESIGN GROUP INC. (s)—C-43
COLUMBINE SYSTEMS INC./COX DATA SERVICES (s)—C-44
COMMUNICATIONS STUDIES & PLANNING INTERNATIONAL INC. (s)—C-44
COMSAT GENERAL CORP. (s)—C-44
COMSONICS INC. (s)—C-69
CONLEY & ASSOCIATES (s)—C-44, 56
COOLEY ASSOCIATES INC. (s)—C-44
CTV TELEVISION NETWORK (s)—C-17
DELCOM CORP. (s)—C-70
E & M CABLE ASSOCIATES INC. (s)—C-46
ELECTRO & OPTICAL SYSTEMS LTD. (s)—C-72
JAMES FISCHER ASSOCIATES INC. (s)—C-46
GENERAL INSTRUMENT CORP., RF Systems Division (m)—C-74
FREDERICK G. GRIFFIN, P.C. (s)—C-47
HAMILTON COMMUNICATIONS CONSULTANTS INC. (s)—C-47
AUBREY HARRIS, P.E. (s)—C-47
THE HOARTY CORP. (s)—C-47
KAMAN BROADCASTING SYSTEMS, DIVISION OF KAMAN SCIENCES CORP. (s)—C-48
LAKE SYSTEMS CORP. (s)—C-79
MAGNAVOX CATV SYSTEMS INC. (m)—C-81

MAI COMMUNICATIONS INC. (s)—C-81
KENNETH R. MEADES (s)—C-49
MORCOM SYSTEMS INC. (s)—C-49
NEXUS ENGINEERING CORP. (s)—C-83
PENN STATE CABLE COMMUNICATIONS (s)—C-50
ROSNER TELEVISION SYSTEMS INC. (s)—C-50
SECA GRAPHICS INC. (s)—C-51
SPECTRUM PLANNING INC. (s)—C-51
STERN TELECOMMUNICATIONS CORP. (s)—C-51
TRANSCOMM INC. (s)—C-52
T. J. VAUGHAN & ASSOCIATES (s)—C-52
VIDEO COMMUNICATIONS INC. (s)—C-52
VIDEO MANAGEMENT CONSULTANTS (s)—C-52
WESTEK COMMUNICATIONS SERVICES (s)—C-52
WALTER S. WYDRO CONSULTANTS (s)—C-53

Teleproduction

ABN ASSOCIATED BROADCAST NEWS NETWORK (s)—C-40
ADS AUDIO VISUAL PRODUCTIONS INC. (s)—C-11
KAY ARNOLD GROUP (s)—C-12
ASN TELEVISION NETWORK (s)—C-12
BAY AREA MOBILETAPE INC. (s)—C-13

CAPITOL VIDEO COMMUNICATIONS INC. (s)—C-15
CATZEL, THOMAS & ASSOCIATES (s)—C-15
CINECRAFT INC. (s)—C-16
COMSAT GENERAL CORP. (s)—C-44
WILLIAM L. COOPER PRODUCTIONS INC. (s)—C-17
CTV TELEVISION NETWORK (s)—C-17
DAP TV ASSOCIATES (s)—C-18
DELCOM CORP. (s)—C-70
DIRECT VIDEO MARKETING INC. (s)—C-45
ELECTRO & OPTICAL SYSTEMS LTD. (s)—C-72
EPS, ENTERTAINMENT PROGRAMMING SERVICES LTD. (s)—C-19
FIELD VIDEOFAX (s)—C-20
IMERO FIORENTINO ASSOCIATES INC. (s)—C-46
INTERFACE PRODUCTIONS INC. (s)—C-24
JMP VIDEOCONFERENCE GROUP (s)—C-24
M. A. KEMPNER INC. (s)—C-25
LAKE SYSTEMS CORP. (s)—C-79
MCA TV (s)—C-26
MEDIA TECHNOLOGY ASSOCIATES LTD. (s)—C-49
MEDIACAST TELEVISION ENTERTAINMENT (s)—C-27
MODE Z PRODUCTIONS INC. (s)—C-28
MPCS VIDEO INDUSTRIES INC. (s)—C-83
ONE PASS FILM & VIDEO (s)—C-29
POINT OF VIEW PRODUCTIONS (s)—C-31
PYRAMID VIDEO INC. (s)—C-31
ROCK SOLID PRODUCTIONS (s)—C-32
RICHARD H. ROFFMAN EDITORIAL SERVICES (s)—C-32
SMELOFF TELEPRODUCTIONS (s)—C-33
HAL STEIN'S COMPASS PRODUCTIONS (s)—C-34
TAPE-FILM INDUSTRIES (s)—C-35
TRAV (Television, Radio & Audio-Visuals) (s)—C-36
UNIVERSAL VIDEO/OGLETREE PRODUCTIONS (s)—C-37
U.S. CHAMBER OF COMMERCE (s)—C-37
VIDEO MANAGEMENT CONSULTANTS (s)—C-38
WARNER BROS. TELEVISION DISTRIBUTION (s)—C-38
WESTERN VIDEO SYSTEMS (s)—C-39
WINDSOR TOTAL VIDEO INC. (s)—C-39
CARTER WRIGHT ENTERPRISES (s)—C-40

TV Rights

ALAN ENTERPRISES INC. (s)—C-11
JEROME BALSAM FILMS INC. (s)—C-13
THE BIG FIGHTS INC. (s)—C-14
CAVALCADE PICTURES INC. (s)—C-15
COMMUNICATIONS RESOURCES L.P. (s)—C-17
CORI FILMS INTERNATIONAL (s)—C-17
CTV TELEVISION NETWORK (s)—C-17
DFS PROGRAM EXCHANGE (s)—C-18
ENCYCLOPEDIA BRITANNICA EDUCATIONAL CORP. (s)—C-19
ENTERPRISES PRODUCTIONS INC. (s)—C-19
EPS, ENTERTAINMENT PROGRAMMING SERVICES LTD. (s)—C-19
EURAMCO INTERNATIONAL INC. (s)—C-19
FILMS OF INDIA (s)—C-20
GLOBAL VIDEO COMMUNICATIONS CORP. (s)—C-21
ROYCE HART COMMUNICATIONS (s)—C-23
INTERNATIONAL TELE-FILM ENTERPRISES LTD. (s)—C-24
INTERNATIONAL TREASURES (s)—C-24
MULLER MEDIA INC. (s)—C-29
NAVY OFFICES OF INFORMATION (OI-23) (s)—C-29

NEW CENTURY TELECOMMUNICATIONS (s)—C-29
RADIO & TELEVISION PACKAGERS INC. (s)—C-32
RADIO'S RELIABLE RESOURCES (s)—C-32
SCHIFF-JONES LTD. (s)—C-51
HAL STEIN'S COMPASS PRODUCTIONS (s)—C-34
TELEVISION INTERAMERICANA S.A. (s)—C-35, 52
VIDEO-CINEMA FILMS INC. (s)—C-38
VIDEO PRODUCTION SERVICES (s)—C-38
WESTON WOODS STUDIOS INC. (s)—C-39
WILKIN CONSULTING SERVICES (s)—C-52
WORLDWIDE ENTERTAINMENT CORP. (s)—C-40

Tower Services

ANDREW CORP. (s)—C-63
ANDREWS TOWER CO. INC. (s)—C-64
CABLE SERVICES CO. INC. (s)—C-67
THE COSTELOW CO. INC. (s)—C-70
DELCOM CORP. (s)—C-70
EDM & ASSOCIATES INC. (s)—C-45
ELECTRONICS MISSILES & COMMUNICATIONS INC. (s)—C-73
PAUL DEAN FORD (s)—C-46
FORT WORTH TOWER CO. (s)—C-74
T. F. KIRKMAN INC. (s)—C-48
LAKE SYSTEMS CORP. (s)—C-79
LEBLANC & DICK COMMUNICATIONS INC. (s)—C-79
LIGHTING ELECTRIC OF PENNSYLVANIA INC. (s)—C-79
FRED A. NUDD CORP. (s)—C-84
STEVENS TOWER CO. INC. (s)—C-90
SWAGER COMMUNICATIONS INC. (s)—C-90
TELCOM TOWER SERVICES INC. (s)—C-91
T. J. VAUGHAN & ASSOCIATES (s)—C-52
WALTON TOWERS INC. (s)—C-94

Training

ATLANTIC COMMUNICATIONS GROUP (s)—C-12
AUDIENCE RESEARCH & DEVELOPMENT (s)—C-42
BAER ENTERPRISES INC. (s)—C-42
BMC COMMUNICATIONS (s)—C-43
CABLE MARKETING SERVICES INC. (s)—C-43
CATV/GROUP I (s)—C-43
CATZEL, THOMAS & ASSOCIATES (s)—C-15
C-COR ELECTRONICS INC. (s)—C-67
COMSONICS INC. (s)—C-69
CONLEY & ASSOCIATES (s)—C-44, 56
CONTEL PAGE SYSTEMS INC. (s)—C-44
COOLEY ASSOCIATES INC. (s)—C-44
DELCOM CORP. (s)—C-70
THE DURASELL CORP. (s)—C-18
ELECTRONICS MISSILES & COMMUNICATIONS INC. (s)—C-73
GENERAL INSTRUMENT CORP., RF Systems Division (m)—C-74
GLOBAL VIDEO COMMUNICATIONS CORP. (s)—C-21
THE HOARTY CORP. (s)—C-47
INFOMARKETING INC. (s)—C-48
INTERACTIVE MARKET SYSTEMS (s)—C-48
INTERFACE PRODUCTIONS INC. (s)—C-24
INTERNATIONAL TELE-FILM ENTERPRISES LTD. (s)—C-24
KOMPAS/BIEL & ASSOCIATES (s)—C-25, 48
LIGHTING ELECTRIC OF PENNSYLVANIA INC. (s)—C-79
FRANK N. MAGID ASSOCIATES (s)—C-48
MAGNAVOX CATV SYSTEMS INC. (m)—C-81
KENNETH R. MEADES (s)—C-49

MEDIA TECHNOLOGY ASSOCIATES LTD. (s)—C-49
NEXUS ENGINEERING CORP. (s)—C-83
O. D. PAGE, PROFESSIONAL ENGINEERS & CONSULTANTS (s)—C-50
PECA INC. (s)—C-84
PENN STATE CABLE COMMUNICATIONS (s)—C-50
RCA, BROADCAST SYSTEMS DIVISION (s)—C-86
CLAIRE STERN ASSOCIATES INC. (s)—C-51
TANNEBRINGROSE ASSOC. INC. (s)—C-35
PARRY D. TEASDALE, STATION PLANNING CONSULTANTS (s)—C-35
PARRY D. TEASDALE, STATION DEVELOPMENT CONSULTANTS (s)—C-51
TELVIAD CORP. (s)—C-92
TONER CABLE COMPUTER SYSTEMS INC. (s)—C-93
WESTEK COMMUNICATIONS SERVICES (s)—C-52

Turnkey Construction

THE ABCOM CORP. (s)—C-62
ANDREW CORP. (s)—C-63
ANDREWS TOWER CO. INC. (s)—C-64
CABLE SERVICES CO. INC. (s)—C-67
CENTRO CORP. (s)—C-68
CONTEL PAGE SYSTEMS INC. (s)—C-44
THE COSTELOW CO. INC. (s)—C-70
PAUL DEAN FORD (s)—C-46
FORT WORTH TOWER CO. (s)—C-74
GENERAL TELEVISION NETWORK (s)—C-75
GILL & ASSOCIATES (s)—C-57
HAMILTON COMMUNICATIONS CONSULTANTS INC. (s)—C-47
HARRIS CORP., Broadcast Group (s)—C-75
THE HOLT CORPORATION (s)—C-58
IEC CO. (s)—C-76
IGM COMMUNICATIONS (s)—C-76
KOMPAS/BIEL & ASSOCIATES (s)—C-25, 48
LEBLANC & DICK COMMUNICATIONS INC. (s)—C-79
LECTRO PRODUCTS (m)—C-79
LIGHTING ELECTRIC OF PENNSYLVANIA INC. (s)—C-79
MAGNAVOX CATV SYSTEMS INC. (m)—C-81
MAI COMMUNICATIONS INC. (s)—C-81
MARCONI COMMUNICATION SYSTEMS LTD. (s)—C-81
MIDWEST COMMUNICATIONS CORP. (s)—C-82
MPCS VIDEO INDUSTRIES INC. (s)—C-83
ROCKWELL INTERNATIONAL CORP. (s)—C-87
ROSNER TELEVISION SYSTEMS INC. (s)—C-50
SEMO COMMUNICATIONS CORP. (s)—C-51
SOLL INC. (s)—C-89
SWAGER COMMUNICATIONS INC. (s)—C-90
PARRY D. TEASDALE, STATION PLANNING CONSULTANTS (s)—C-35
TELE-ENGINEERING CORP. (s)—C-51, 91
TELE-WIRE SUPPLY CORP. (s)—C-92
T. J. VAUGHAN & ASSOCIATES (s)—C-52
VIDEO MANAGEMENT CONSULTANTS (s)—C-52
WESTEK COMMUNICATIONS SERVICES (s)—C-52
WALTER S. WYDRO CONSULTANTS (s)—C-53

Turnkey Installation

THE ABCOM CORP. (s)—C-62
ANDREW CORP. (s)—C-63
ANDREWS TOWER CO. INC. (s)—C-64
ATLANTIC RESEARCH GROUP (s)—C-42
CABLE SERVICES CO. INC. (s)—C-67

CENTRO CORP. (s)—C-68
 CHANNEL MASTER (m)—C-68
 COLUMBINE SYSTEMS INC./COX DATA SERVICES (s)—C-44
 COMARK COMMUNICATIONS INC. (s)—C-69
 COMMUNICATIONS TECHNOLOGY MANAGEMENT INC. (CTM) (s)—C-44
 COMSEARCH INC. (s)—C-44
 CONTEL PAGE SYSTEMS INC. (s)—C-44
 DELCOM CORP. (s)—C-70
 ELECTRONICS MISSILES & COMMUNICATIONS INC. (s)—C-73
 PAUL DEAN FORD (s)—C-46
FORT WORTH TOWER CO. (s)—C-74
 GENERAL TELEVISION NETWORK (s)—C-75
 GILL & ASSOCIATES (s)—C-57
 HAMILTON COMMUNICATIONS CONSULTANTS INC. (s)—C-47
 HARRIS CORP., Broadcast Group (s)—C-75
 THE HOLT CORPORATION (s)—C-58
 IEC CO. (s)—C-76
 IGM COMMUNICATIONS (s)—C-76
 LARGAN COMMUNICATIONS EQUIPMENT INC. (s)—C-79
 LEBLANC & DICK COMMUNICATIONS INC. (s)—C-79
 LECTRO PRODUCTS (m)—C-79
 LIGHTING ELECTRIC OF PENNSYLVANIA INC. (s)—C-79
MAI COMMUNICATIONS INC. (s)—C-81
 MIDWEST COMMUNICATIONS CORP. (s)—C-82
 MPCS VIDEO INDUSTRIES INC. (s)—C-83
 NURAD INC. (s)—C-84
 PICO SATELLITE INC. (s)—C-85
 RCA, BROADCAST SYSTEMS DIVISION (s)—C-86
 ROCKWELL INTERNATIONAL CORP. (s)—C-87
 ROSNER TELEVISION SYSTEMS INC. (s)—C-50
 SOLL INC. (s)—C-89
 SWAGER COMMUNICATIONS INC. (s)—C-90
 TAYLOR ELECTRIC (s)—C-51
 PARRY D. TEASDALE, STATION PLANNING CONSULTANTS (s)—C-35
 TELE-ENGINEERING CORP. (s)—C-51, 91
 TELVIAD CORP. (s)—C-92
 T. J. VAUGHAN & ASSOCIATES (s)—C-52
 VIDEO MANAGEMENT CONSULTANTS (s)—C-52
 WESTEK COMMUNICATIONS SERVICES (s)—C-52

Turnkey Studios

THE ABCOM CORP. (s)—C-62
 CENTRO CORP. (s)—C-68
 DELCOM CORP. (s)—C-70
 PAUL DEAN FORD (s)—C-46
 HAMILTON COMMUNICATIONS CONSULTANTS INC. (s)—C-47
 HARRIS CORP., Broadcast Group (s)—C-75
 AUBREY HARRIS, P.E. (s)—C-47
 WALTER J. KLEIN CO. LTD. (s)—C-25
 KOMPAS/BIEL & ASSOCIATES (s)—C-25, 48
 MIDWEST COMMUNICATIONS CORP. (s)—C-82
 MPCS VIDEO INDUSTRIES INC. (s)—C-83
 RCA, BROADCAST SYSTEMS DIVISION (s)—C-86
 ROSNER TELEVISION SYSTEMS INC. (s)—C-50
 SOLL INC. (s)—C-89
 PARRY D. TEASDALE, STATION PLANNING CONSULTANTS (s)—C-35
 U.S. CHAMBER OF COMMERCE (s)—C-37
 VICTOR DUNCAN INC. (s)—C-72
 VIDEO MANAGEMENT CONSULTANTS (s)—C-52
 VIDEO MEDIA (s)—C-94

WESTEK COMMUNICATIONS SERVICES (s)—C-52
 WOLD COMMUNICATIONS (s)—C-39

Video Post-Production Facilities

ABN/ASSOCIATED BROADCAST NEWS NETWORK (s)—C-40
 ASN TELEVISION NETWORK (s)—C-12
 ATLANTIC COMMUNICATIONS GROUP (s)—C-12
 ATLANTIC VIDEO INC. (s)—C-12
 ROBERT BARON & ASSOCIATES (s)—C-13
 CAPITOL VIDEO COMMUNICATIONS INC. (s)—C-15
 CATZEL, THOMAS & ASSOCIATES (s)—C-15
 CENTER VIDEO CENTER INC. (s)—C-68
 CINECRAFT INC. (s)—C-16
 COMPRO (s)—C-17
 CONSOLIDATED FILM INDUSTRIES (s)—C-17
 CTV TELEVISION NETWORK (s)—C-17
 CUSTOM FILMS/VIDEO INC. (s)—C-17
 DAP TV ASSOCIATES (s)—C-18
 HAL DENNIS PRODUCTIONS (s)—C-18
 DINER+ALLIED FILM & VIDEO SERVICES (s)—C-18
 DIRECT VIDEO MARKETING INC. (s)—C-45
 DREW ASSOCIATES INC. (s)—C-18
 DU ART VIDEO (s)—C-18
 PAUL DEAN FORD (s)—C-46
 FORMAN PRODUCTIONS INC. (s)—C-20
 GLOBAL VIDEO COMMUNICATIONS CORP. (s)—C-21
 HBO STUDIO PRODUCTIONS (s)—C-23
 THOMAS HORTON ASSOCIATES (THA) (s)—C-23
 INTERFACE PRODUCTIONS INC. (s)—C-24
 KLUGE COMMUNICATIONS INC. (s)—C-25
 L.I. TV-NEWS (s)—C-26
 MAJOR LEAGUE BASEBALL PRODUCTIONS (s)—C-26
 MEDIA TECHNOLOGY ASSOCIATES LTD. (s)—C-49
 MUSIFEX INC. (s)—C-29
 ONE PASS FILM & VIDEO (s)—C-29
 JIM OWENS ENTERTAINMENT (s)—C-30
 PICTURE MUSIC INTERNATIONAL (s)—C-31
 PYRAMID VIDEO INC. (s)—C-31
 ROCK SOLID PRODUCTIONS (s)—C-32
 WARREN ROSENBERG VIDEO SERVICES (s)—C-32
 ROSNER TELEVISION SYSTEMS INC. (s)—C-50
 SIXTY SECOND STREET PRODUCTIONS (s)—C-33
 SMELOFF TELEPRODUCTIONS (s)—C-33
 RICK SPALLA VIDEO PRODUCTIONS (s)—C-34
 TAPE-FILM INDUSTRIES (s)—C-35
 TECHNISONIC STUDIOS INC. (s)—C-35
 TELVIAD CORP. (s)—C-92
 TRANS-AMERICAN VIDEO INC. (s)—C-36
 UCVIDEO (s)—C-37
 UNIVERSAL VIDEO/OGLETREE PRODUCTIONS (s)—C-37
 UNIVERSITY OF MICHIGAN, MEDIA RESOURCES CENTER (s)—C-37
 U.S. CHAMBER OF COMMERCE (s)—C-37
 VIDEO MANAGEMENT CONSULTANTS (s)—C-38
 VIDEO WEST (s)—C-38
 VIDEO MEDIA (s)—C-94
 VIDEOWORKS (s)—C-38
 WESTERN VIDEO SYSTEMS (s)—C-39
 WINDSOR TOTAL VIDEO INC. (s)—C-39

Video Equipment Refurbishing

THE CAMERA MART INC. (s)—C-67
 CECO COMMUNICATIONS INC. (s)—C-68
 MERLIN ENGINEERING WORKS (s)—C-81
 MIDWEST COMMUNICATIONS CORP. (s)—C-82
 RMT ENGINEERING INC. (s)—C-87

PRESTO!!!

Television Digest now offers instant access to its news services via electronic delivery.

For details, call: 202-872-9200

VIDEO MANAGEMENT CONSULTANTS (s)—C-52

Video Cartridge Reloading

AUDICO INC. (s)—C-65
 BURLINGTON AUDIO TAPES INC. (s)—C-66
 DELCOM CORP. (s)—C-70

Videotape Duplication

ABN/ASSOCIATED BROADCAST NEWS NETWORK (s)—C-40
 ADS AUDIO VISUAL PRODUCTIONS INC. (s)—C-11
 ATLANTIC COMMUNICATIONS GROUP (s)—C-12
 BEBELL MOTION PICTURE LAB (s)—C-13
 CAPITOL VIDEO COMMUNICATIONS INC. (s)—C-15
 CATZEL, THOMAS & ASSOCIATES (s)—C-15
 CENTER VIDEO CENTER INC. (s)—C-68
 CENTERCOM (s)—C-15
 CINECRAFT INC. (s)—C-16
 CINEFFECTS COLOR LABORATORY (s)—C-16
 COMPRO (s)—C-17
 CONSOLIDATED FILM INDUSTRIES (s)—C-17
 CTV TELEVISION NETWORK (s)—C-17
 DINER+ALLIED FILM & VIDEO SERVICES (s)—C-18
 DU ART VIDEO (s)—C-18
 FORMAN PRODUCTIONS INC. (s)—C-20
 GLOBAL VIDEO COMMUNICATIONS CORP. (s)—C-21
 HBO STUDIO PRODUCTIONS (s)—C-23
 INTERFACE PRODUCTIONS INC. (s)—C-24
 KLUGE COMMUNICATIONS INC. (s)—C-25
 L.I. TV-NEWS (s)—C-26
 MAJOR LEAGUE BASEBALL PRODUCTIONS (s)—C-26
 McHUGH & HOFFMAN INC. (s)—C-49
 MPCS VIDEO INDUSTRIES INC. (s)—C-83
 ONE PASS FILM & VIDEO (s)—C-29
 PARROT COMMUNICATIONS INC. (s)—C-30
 PICTURE MUSIC INTERNATIONAL (s)—C-31
 T. R. PITTS CO. (s)—C-85
 PYRAMID VIDEO INC. (s)—C-31
 ROCK SOLID PRODUCTIONS (s)—C-32
 WARREN ROSENBERG VIDEO SERVICES (s)—C-32
 SIXTY SECOND STREET PRODUCTIONS (s)—C-33
 SMELOFF TELEPRODUCTIONS (s)—C-33
 RICK SPALLA VIDEO PRODUCTIONS (s)—C-34
 TAPE-FILM INDUSTRIES (s)—C-35
 TECHNISONIC STUDIOS INC. (s)—C-35
 UCVIDEO (s)—C-37
 UNIVERSAL VIDEO/OGLETREE PRODUCTIONS (s)—C-37
 UNIVERSITY OF MICHIGAN, MEDIA RESOURCES CENTER (s)—C-37
 VIDEO MANAGEMENT CONSULTANTS (s)—C-38
 THE VIDEO TAPE CO. (s)—C-94
 VIDEO WEST (s)—C-38
 VIDEOWORKS (s)—C-38

WESTERN VIDEO SYSTEMS (s)—C-39
 WINDSOR TOTAL VIDEO INC. (s)—C-39
 WOLD COMMUNICATIONS (s)—C-39

Videotape Editing

ABN/ASSOCIATED BROADCAST NEWS NETWORK (s)—C-40
 ADS AUDIO VISUAL PRODUCTIONS INC. (s)—C-11
 KAY ARNOLD GROUP (s)—C-12
 ASN TELEVISION NETWORK (s)—C-12
 ATLANTIC COMMUNICATIONS GROUP (s)—C-12
 BY/MEDIA (s)—C-14
 CAPITOL VIDEO COMMUNICATIONS INC. (s)—C-15
 CATZEL, THOMAS & ASSOCIATES (s)—C-15
 CENTER VIDEO CENTER INC. (s)—C-68
 CINECRAFT INC. (s)—C-16
 COMPRO (s)—C-17
 CONSOLIDATED FILM INDUSTRIES (s)—C-17
 WILLIAM L. COOPER PRODUCTIONS INC. (s)—C-17
 CTV TELEVISION NETWORK (s)—C-17
 CUSTOM FILMS/VIDEO INC. (s)—C-17
 DAP TV ASSOCIATES (s)—C-18
 DINER+ALLIED FILM & VIDEO SERVICES (s)—C-18
 DREW ASSOCIATES INC. (s)—C-18
 DU ART VIDEO (s)—C-18
 JOHN A. ETTTLINGER ASSOCIATES (s)—C-19
 FORMAN PRODUCTIONS INC. (s)—C-20
 GLOBAL VIDEO COMMUNICATIONS CORP. (s)—C-21
 HBO STUDIO PRODUCTIONS (s)—C-23
 THOMAS HORTON ASSOCIATES (THA) (s)—C-23
 INTERFACE PRODUCTIONS INC. (s)—C-24
 KLUGE COMMUNICATIONS INC. (s)—C-25
 L.I. TV-NEWS (s)—C-26
 MAJOR LEAGUE BASEBALL PRODUCTIONS (s)—C-26
 McHUGH & HOFFMAN INC. (s)—C-49
 MPCS VIDEO INDUSTRIES INC. (s)—C-83
 ONE PASS FILM & VIDEO (s)—C-29
 JIM OWENS ENTERTAINMENT (s)—C-30
 PICTURE MUSIC INTERNATIONAL (s)—C-31
 POINT OF VIEW PRODUCTIONS (s)—C-31
 PYRAMID VIDEO INC. (s)—C-31
 ROCK SOLID PRODUCTIONS (s)—C-32
 WARREN ROSENBERG VIDEO SERVICES (s)—C-32
 SIXTY SECOND STREET PRODUCTIONS (s)—C-33
 SMELOFF TELEPRODUCTIONS (s)—C-33
 RICK SPALLA VIDEO PRODUCTIONS (s)—C-34
 TAPE-FILM INDUSTRIES (s)—C-35
 TECHNISONIC STUDIOS INC. (s)—C-35
 TELVIAD CORP. (s)—C-92
 TRANS-AMERICAN VIDEO INC. (s)—C-36
 UCVIDEO (s)—C-37
 UNIVERSITY OF MICHIGAN, MEDIA RESOURCES CENTER (s)—C-37
 U.S. CHAMBER OF COMMERCE (s)—C-37
 VIDEO MANAGEMENT CONSULTANTS (s)—C-38
 VIDEO WEST (s)—C-38
 VIDEO MEDIA (s)—C-94

SERVICES

VIDEOWORKS (s)—C-38
VISUAL PRODUCTIONS '80 LTD. (s)—C-38
WESTERN VIDEO SYSTEMS (s)—C-39
WESTON WOODS STUDIOS INC. (s)—C-39
WINDSOR TOTAL VIDEO INC. (s)—C-39

Wiring

CABLE SERVICES CO. INC. (s)—C-67
EDM & ASSOCIATES INC. (s)—C-45
PAUL DEAN FORD (s)—C-46
IEC CO. (s)—C-76
MIDWEST COMMUNICATIONS CORP. (s)—C-82
PICO SATELLITE INC. (s)—C-85
SOLL INC. (s)—C-89
TAYLOR ELECTRIC (s)—C-51
TELCO ELECTRONICS INC. (s)—C-91
WESTEK COMMUNICATIONS SERVICES (s)—C-52
UNIVERSAL VIDEO/OGLETREE PRODUCTIONS (s)—C-37

PRODUCTION/ DISTRIBUTION

Animation

ADS AUDIO VISUAL PRODUCTIONS INC. (p & d)—C-11
ALAN ENTERPRISES INC. (d)—C-11
KAY ARNOLD GROUP (p & d)—C-12
THE ART GREENFIELD CO. (d)—C-22
ATKINSON FILM-ARTS LTD. (p & d)—C-12
ATLANTIC TELEVISION INC. (p & d)—C-12
BAJUS-JONES FILM CORP. (p)—C-13
BARR FILMS (p & d)—C-13
BEBELL MOTION PICTURE LAB (p & d)—C-13
CATZEL, THOMAS & ASSOCIATES (p)—C-15
CC STUDIOS INC. (p)—C-15
CINECRAFT INC. (p)—C-16
COAST SPECIAL EFFECTS (p)—C-16
COE FILM ASSOCIATES INC. (d)—C-16
COMART ANIFORMS INC. (p)—C-17
COMMUNICATIONS RESOURCES L.P. (p & d)—C-17
CONTINENTAL FILM PRODUCTIONS CORP. (p)—C-17
CORAL INTERNATIONAL TV (d)—C-17
CORI FILMS INTERNATIONAL (d)—C-17
CTV TELEVISION NETWORK (d)—C-17
DFS PROGRAM EXCHANGE (d)—C-18
EPS, ENTERTAINMENT PROGRAMMING SERVICES LTD. (d)—C-19
FILMATION ASSOCIATES (p & d)—C-20
FOX/LORBER ASSOCIATES (d)—C-21
GLOBAL VIDEO COMMUNICATIONS CORP. (p & d)—C-21
GOULD ENTERTAINMENT CORP. (d)—C-22
HARMONY GOLD USA INC. (p & d)—C-23
THOMAS HORTON ASSOCIATES (THA) (p & d)—C-23
INTERNATIONAL TELE-FILM ENTERPRISES LTD. (d)—C-24
JRD PRODUCTIONS (p)—C-24
WALTER J. KLEIN CO. LTD. (p)—C-25
MG/PERIN INC. (p & d)—C-28
NBC ENTERPRISES INC. (d)—C-29
NBC INTERNATIONAL LTD. (d)—C-29
NEW CENTURY TELECOMMUNICATIONS (d)—C-29
ONE PASS FILM & VIDEO (p)—C-29
TOM PARKER THEATRICAL PRODUCTIONS INC. (p)—C-30
PETERS PRODUCTIONS (p & d)—C-31
RADIO & TELEVISION PACKAGERS INC. (p & d)—C-32
ROCK SOLID PRODUCTIONS (p)—C-32
SJOCOM (p)—C-33
TELEVISION INTERAMERICANA S.A. (d & s)—C-35, 52

TUESDAY PRODUCTIONS (p)—C-36
UNIVERSITY OF MICHIGAN, MEDIA RESOURCES CENTER (p & d)—C-37
UPA PRODUCTIONS OF AMERICA (p & d)—C-37
VIDEOWORKS (p)—C-38
WARNER BROS. TELEVISION DISTRIBUTION (p & d)—C-38
WORLDVISION ENTERPRISES INC. (d)—C-39
Y&R PROGRAM SERVICES (d)—C-40
ZIV INTERNATIONAL (d)—C-40

News

ABN/ASSOCIATED BROADCAST NEWS NETWORK (p & d)—C-40
ASSOCIATED PRESS (p & d)—C-40
CATZEL, THOMAS & ASSOCIATES (p)—C-15
CHURCH FEDERATION OF GREATER INDIANAPOLIS INC. (d)—C-15
COLUMBINE SYSTEMS INC./COX DATA SERVICES (s)—C-44
CTV TELEVISION NETWORK (d)—C-17
EPS, ENTERTAINMENT PROGRAMMING SERVICES LTD. (d)—C-19
FOX/LORBER ASSOCIATES (d)—C-21
FRANK GARI PRODUCTIONS INC. (p & d)—C-21
SHERMAN GRINBERG FILM LIBRARIES INC. (p)—C-22
INTER-GLOBAL NEWS (p & d)—C-24
J.E.D. PRODUCTIONS CORP. (p & d)—C-24
M. A. KEMPNER INC. (p)—C-25
KOMPAS/BIEL & ASSOCIATES (s)—C-48
L.I. TV-NEWS (d)—C-26
MIGHTY MINUTE PROGRAMS (p)—C-28
NAVY OFFICES OF INFORMATION (OI-23) (d)—C-29
NBC ENTERPRISES INC. (d)—C-29
NBC INTERNATIONAL LTD. (d)—C-29
NOVA COMMUNICATIONS (p)—C-29
PARROT COMMUNICATIONS INC. (p)—C-30
REUTERS LTD. (p & d)—C-41
SCOTT COMMUNICATIONS INC. (p)—C-33
RICK SPALLA VIDEO PRODUCTIONS (p & d)—C-34
TELEVISION INTERAMERICANA S.A. (d & s)—C-35, 52
TRANSATLANTIC VIDEO (p)—C-36
TUESDAY PRODUCTIONS (p)—C-36
U.S. CHAMBER OF COMMERCE (p & d)—C-37
WOLD COMMUNICATIONS (d)—C-39

Program Guides

CTV TELEVISION NETWORK (d)—C-17
JOHN A. ETLINGER ASSOCIATES (p & d)—C-19
MEDALLION TELEVISION ENTERPRISES INC. (p)—C-27

Programming

ABN/ASSOCIATED BROADCAST NEWS NETWORK (p & d)—C-40
AD-ANSWERS (p & d)—C-11
ADS AUDIO VISUAL PRODUCTIONS INC. (p)—C-11
THE AMERICAN JEWISH COMMITTEE (p & d)—C-12
KAY ARNOLD GROUP (p & d)—C-12
THE ART GREENFIELD CO. (d)—C-22
ASN TELEVISION NETWORK (p)—C-12
ATKINSON FILM-ARTS LTD. (p)—C-12
ATLANTIC COMMUNICATIONS GROUP (p)—C-12
BLTV (p)—C-14
BILL BURRUD PRODUCTIONS (p)—C-14
BY/MEDIA (p)—C-14
CASTLE HILL TELEVISION (d)—C-15
CATZEL, THOMAS & ASSOCIATES (p)—C-15
CBC ENTERPRISES (d)—C-15

THE CHRISTOPHERS INC. (p & d)—C-15
WILLIAM L. COOPER PRODUCTIONS INC. (p)—C-17
THOMAS CRAVEN FILM CORP. (p)—C-17
CTV TELEVISION NETWORK (d)—C-17
CUSTOM FILMS/VIDEO INC. (p)—C-17
DAP TV ASSOCIATES (p)—C-18
DREW ASSOCIATES INC. (p)—C-18
ENCYCLOPEDIA BRITANNICA EDUCATIONAL CORP. (p & d)—C-19
EPS, ENTERTAINMENT PROGRAMMING SERVICES LTD. (d)—C-19
EXCEL TELEMEDIA INTERNATIONAL CORP. (d)—C-19
FIELD VIDEOfAX (p)—C-20
IMERO FIORENTINO ASSOCIATES INC. (p)—C-46
FOX/LORBER ASSOCIATES (d)—C-21
GAYLORD SYNDICOM (p)—C-21
GOTHAM FILM PRODUCTIONS INC. (p)—C-22
GOULD ENTERTAINMENT CORP. (d)—C-22
ROYCE HART COMMUNICATIONS (p)—C-23
THOMAS HORTON ASSOCIATES (THA) (p & d)—C-23
HUBBARD ENTERTAINMENT (d)—C-23
IMAGICOM PRODUCTIONS INC. (p)—C-23
INTERFACE PRODUCTIONS INC. (p & d)—C-24
INTERNATIONAL HOME ENTERTAINMENT INC. (p)—C-24
INTERNATIONAL TELE-FILM ENTERPRISES LTD. (d)—C-24
JRD PRODUCTIONS (p & d)—C-24
WALTER J. KLEIN CO. LTD. (p)—C-25
MADISON PACIFIC INC. (p)—C-26
MANBECK PICTURES CORP. (d)—C-26
MCA TV (p)—C-26
THE MEDIA EXCHANGE INC. (p)—C-27
MEDIACAST TELEVISION ENTERTAINMENT (p)—C-27
MG/PERIN INC. (p & d)—C-28
MIGHTY MINUTE PROGRAMS (p)—C-28
MODE Z PRODUCTIONS INC. (p)—C-28
MULTIMEDIA ENTERTAINMENT (p & d)—C-29
NBC ENTERPRISES INC. (d)—C-29
NBC INTERNATIONAL LTD. (d)—C-29
NEW CENTURY TELECOMMUNICATIONS (d)—C-29
NICHOLSON-MUIR PRODUCTIONS INC. (p)—C-29
NOVA COMMUNICATIONS (p)—C-29
ONE PASS FILM & VIDEO (p)—C-29
JIM OWENS ENTERTAINMENT (p)—C-30
TOM PARKER THEATRICAL PRODUCTIONS INC. (p)—C-30
PARROT COMMUNICATIONS INC. (p)—C-30
POINT OF VIEW PRODUCTIONS (p)—C-31
RADIO & TELEVISION PACKAGERS INC. (p & d)—C-32
ROCK SOLID PRODUCTIONS (p)—C-32
SACRED HEART PROGRAM INC. (p & d)—C-32
SCOTT COMMUNICATIONS INC. (p)—C-33
SMELOFF TELEPRODUCTIONS (p)—C-33
RICK SPALLA VIDEO PRODUCTIONS (p & d)—C-34
TANNEBRINGROSE ASSOC. INC. (p)—C-35
PARRY D. TEASDALE, STATION PLANNING CONSULTANTS (p)—C-35
TRANS-AMERICAN VIDEO INC. (p)—C-36
TRAV (Television, Radio & Audio-Visuals) (p)—C-36
TUESDAY PRODUCTIONS (p)—C-36
UNIVERSAL TELEVISION (p)—C-37
U.S. CHAMBER OF COMMERCE (p & d)—C-37
VISUAL PRODUCTIONS '80 LTD. (p)—C-38
WARNER BROS. TELEVISION DISTRIBUTION (d)—C-38
WINDSOR TOTAL VIDEO INC. (p)—C-39

WOLD COMMUNICATIONS (d)—C-39
WORLDVISION ENTERPRISES INC. (d)—C-39
YOUNG AND ASSOCIATES INC. (p)—C-40

• adult

AD-ANSWERS (p & d)—C-11
ADS AUDIO VISUAL PRODUCTIONS INC. (p & d)—C-11
KAY ARNOLD GROUP (p & d)—C-12
THE ART GREENFIELD CO. (d)—C-22
ASN TELEVISION NETWORK (p)—C-12
ASSOCIATED PRESS (p & d)—C-40
ATI VIDEO ENTERPRISES INC. (p)—C-12
ATKINSON FILM-ARTS LTD. (p)—C-12
ATLANTIC TELEVISION INC. (p & d)—C-12
BARR FILMS (p & d)—C-13
BEBELL MOTION PICTURE LAB (p)—C-13
THE BIG FIGHTS INC. (p & d)—C-14
CATZEL, THOMAS & ASSOCIATES (p)—C-15
THE CHRISTOPHERS INC. (p & d)—C-15
COE FILM ASSOCIATES INC. (d)—C-16
WILLIAM L. COOPER PRODUCTIONS INC. (p)—C-17
CORI FILMS INTERNATIONAL (d)—C-17
THOMAS CRAVEN FILM CORP. (p)—C-17
CREATIVE PROGRAMMING INC. (p)—C-17
CTV TELEVISION NETWORK (d)—C-17
EMBASSY COMMUNICATIONS (p & d)—C-19
ENCYCLOPEDIA BRITANNICA EDUCATIONAL CORP. (p & d)—C-19
EPS, ENTERTAINMENT PROGRAMMING SERVICES LTD. (d)—C-19
FIELD VIDEOfAX (p)—C-20
FISHING THE WEST (p & d)—C-20
GOTHAM FILM PRODUCTIONS INC. (p)—C-22
ROYCE HART COMMUNICATIONS (p)—C-23
THOMAS HORTON ASSOCIATES (THA) (p & d)—C-23
HUBBARD ENTERTAINMENT (d)—C-23
INTERFACE PRODUCTIONS INC. (p & d)—C-24
INTERNATIONAL TELE-FILM ENTERPRISES LTD. (d)—C-24
M. A. KEMPNER INC. (p)—C-25
WALTER J. KLEIN CO. LTD. (p)—C-25
KOMPAS/BIEL & ASSOCIATES (s)—C-48
MADISON PACIFIC INC. (p)—C-26
MALARKEY-TAYLOR ASSOCIATES INC. (s)—C-48
MCA TV (p)—C-26
Mennonite Media Services (p & d)—C-27
MG/PERIN INC. (p & d)—C-28
MULTIMEDIA ENTERTAINMENT (p & d)—C-29
NEW CENTURY TELECOMMUNICATIONS (d)—C-29
NOVA COMMUNICATIONS (p)—C-29
TOM PARKER THEATRICAL PRODUCTIONS INC. (p)—C-30
PRIMETIME ENTERTAINMENT (p)—C-31
ROCK SOLID PRODUCTIONS (p)—C-32
SACRED HEART PROGRAM INC. (p & d)—C-32
SCOTT COMMUNICATIONS INC. (p)—C-33
TANNEBRINGROSE ASSOC. INC. (p)—C-35
TRAV (Television, Radio & Audio-Visuals) (p)—C-36
UNIVERSAL TELEVISION (p)—C-37
UNIVERSITY OF MICHIGAN, MEDIA RESOURCES CENTER (p & d)—C-37
U.S. CHAMBER OF COMMERCE (p & d)—C-37
WORLDVISION ENTERPRISES INC. (d)—C-39

• audio

ABN/ASSOCIATED BROADCAST NEWS NETWORK (p & d)—C-40

ADS AUDIO VISUAL PRODUCTIONS INC. (p & d)—C-11
 ASSOCIATED PRESS (p & d)—C-40
 CATZEL, THOMAS & ASSOCIATES (p)—C-15
 THE CHRISTOPHERS INC. (p & d)—C-15
 CHURCH FEDERATION OF GREATER INDIANAPOLIS INC. (d)—C-15
 THOMAS CRAVEN FILM CORP. (p)—C-17
 CTV TELEVISION NETWORK (d)—C-17
 ROYCE HART COMMUNICATIONS (p)—C-23
 INTERNATIONAL TELE-FILM ENTERPRISES LTD. (d)—C-24
 WALTER J. KLEIN CO. LTD. (p)—C-25
 DICK LAVSKY'S MUSIC HOUSE (p)—C-25
 EDDY MANSON PRODUCTIONS INC. & MARGERY MUSIC INC. (p)—C-26
 NAVY OFFICES OF INFORMATION (OI-23) (d)—C-29
 ROCK SOLID PRODUCTIONS (p)—C-32
 SACRED HEART PROGRAM INC. (p & d)—C-32
 SATELLITE SIGNALS INC. (s)—C-88
 TANNEBRINGROSE ASSOC. INC. (p)—C-35
 TECHNISONIC STUDIOS INC. (p)—C-35
 TRAV (Television, Radio & Audio-Visuals) (p)—C-36
 TUESDAY PRODUCTIONS (p & d)—C-36
 TUESDAY PRODUCTIONS (p)—C-36
 UNIVERSITY OF MICHIGAN, MEDIA RESOURCES CENTER (p & d)—C-37
 WOLD COMMUNICATIONS (d)—C-39

• children's

ADS AUDIO VISUAL PRODUCTIONS INC. (p & d)—C-11
 AGENCY FOR INSTRUCTIONAL TECHNOLOGY (p & d)—C-11
 ALAN ENTERPRISES INC. (d)—C-11
 KAY ARNOLD GROUP (p & d)—C-12
 ASN TELEVISION NETWORK (p)—C-12
 ATI VIDEO ENTERPRISES INC. (p)—C-12
 ATKINSON FILM-ARTS LTD. (p & d)—C-12
 ATLANTIC COMMUNICATIONS GROUP (p & d)—C-12
 ATLANTIC TELEVISION INC. (p & d)—C-12
 BARR FILMS (p & d)—C-13
 BEBELL MOTION PICTURE LAB (p)—C-13
 CATZEL, THOMAS & ASSOCIATES (p)—C-15
CBC ENTERPRISES (d)—C-15
 CC STUDIOS INC. (p)—C-15
 THE CHILDREN'S GOSPEL HOUR INC. (p & d)—C-15
 THE CHRISTOPHERS INC. (p & d)—C-15
 CHURCH FEDERATION OF GREATER INDIANAPOLIS INC. (d)—C-15
 DICK CLARK CO. INC. (p)—C-16
 COE FILM ASSOCIATES INC. (d)—C-16
 COMMUNICATIONS RESOURCES L.P. (p & d)—C-17
 WILLIAM L. COOPER PRODUCTIONS INC. (p)—C-17
 CORAL INTERNATIONAL TV (d)—C-17
 CORI FILMS INTERNATIONAL (d)—C-17
 THOMAS CRAVEN FILM CORP. (p)—C-17
 CREATIVE PROGRAMMING INC. (p)—C-17
 CTV TELEVISION NETWORK (d)—C-17
 DAP TV ASSOCIATES (p)—C-18
 EMBASSY COMMUNICATIONS (p & d)—C-19
 ENCYCLOPEDIA BRITANNICA EDUCATIONAL CORP. (p & d)—C-19
 EPS, ENTERTAINMENT PROGRAMMING SERVICES LTD. (d)—C-19
 EXCEL TELEMEDIA INTERNATIONAL CORP. (d)—C-19
 FIELD VIDEOFAX (p)—C-20
 FILMFAIR COMMUNICATIONS (p & d)—C-20
 FILMS INC. (d)—C-20
 IMERO FIORENTINO ASSOCIATES INC. (p)—C-46

FISHING THE WEST (p & d)—C-20
 FOX/LORBER ASSOCIATES (d)—C-21
 GLOBAL VIDEO COMMUNICATIONS CORP. (p & d)—C-21
 GRANADA TELEVISION INTERNATIONAL LTD. (d)—C-22
 HARMONY GOLD USA INC. (p & d)—C-23
 THOMAS HORTON ASSOCIATES (THA) (p & d)—C-23
 IMAGICOM PRODUCTIONS INC. (p)—C-23
 INTERFACE PRODUCTIONS INC. (p & d)—C-24
 INTERNATIONAL TELE-FILM ENTERPRISES LTD. (d)—C-24
 JRD PRODUCTIONS (p)—C-24
 M. A. KEMPNER INC. (p)—C-25
 WALTER J. KLEIN CO. LTD. (p)—C-25
 KOMPAS/BIEL & ASSOCIATES (s)—C-25, 48
 MADISON PACIFIC INC. (p)—C-26
 MAJOR LEAGUE BASEBALL PRODUCTIONS (p)—C-26
 MEDIACAST TELEVISION ENTERTAINMENT (p)—C-27
 MG/PERIN INC. (p & d)—C-28
 MODE Z PRODUCTIONS INC. (p)—C-28
 MULTIMEDIA ENTERTAINMENT (p & d)—C-29
 NBC ENTERPRISES INC. (d)—C-29
 NBC INTERNATIONAL LTD. (d)—C-29
 NEW CENTURY TELECOMMUNICATIONS (d)—C-29
 NEW ZOO REVUE (p)—C-29
 NOVA COMMUNICATIONS (p)—C-29
 ONE PASS FILM & VIDEO (p)—C-29
 TOM PARKER THEATRICAL PRODUCTIONS INC. (p)—C-30
 PRIMETIME ENTERTAINMENT (p)—C-31
 RADIO & TELEVISION PACKAGERS INC. (p & d)—C-32
 ROCK SOLID PRODUCTIONS (p)—C-32
 SCOTT COMMUNICATIONS INC. (p)—C-33
 TAFFNER/LIMITED, D. L. (d)—C-34
 TANNEBRINGROSE ASSOC. INC. (p)—C-35
 PARRY D. TEASDALE, STATION PLANNING CONSULTANTS (p)—C-35
 TECHNISONIC STUDIOS INC. (p)—C-35
TELEVISION INTERAMERICANA S.A. (d & s)—C-35, 52
 TELVIAO CORP. (s)—C-92
 TRAV (Television, Radio & Audio-Visuals) (p)—C-36
 TUESDAY PRODUCTIONS (p)—C-36
 UNIVERSAL TELEVISION (p)—C-37
 UPA PRODUCTIONS OF AMERICA (p & d)—C-37
 WARNER BROS. TELEVISION DISTRIBUTION (d)—C-38
 WESTON WOODS STUDIOS INC. (p & d)—C-39
 WINDSOR TOTAL VIDEO INC. (p)—C-39
WORLDVISION ENTERPRISES INC. (d)—C-39
 Y&R PROGRAM SERVICES (p & d)—C-40
 ZIV INTERNATIONAL (d)—C-40

• commercials

ABN/ASSOCIATED BROADCAST NEWS NETWORK (p & d)—C-40
 ACADEMY FILM PRODUCTIONS INC. (p)—C-11
 ADS AUDIO VISUAL PRODUCTIONS INC. (p & d)—C-11
 ASN TELEVISION NETWORK (p)—C-12
 BAJUS-JONES FILM CORP. (p)—C-13
 BLTV (p)—C-14
 BILL BURRUD PRODUCTIONS (p)—C-14
 CATZEL, THOMAS & ASSOCIATES (p)—C-15
 COAST SPECIAL EFFECTS (p)—C-16
 COLUMBINE SYSTEMS INC./COX DATA SERVICES (s)—C-44
 COMMUNICATIONS RESOURCES L.P. (p & d)—C-17
 COMPRO (p)—C-17



TELEVISION TECHNOLOGY CORPORATION
 Low Power TV Transmitters, Translators, TV & FM
 2360 Industrial Lane
 Broomfield, CO 80020
 (303) 465-4141
 TWX: 910-938-0396 TTC ARDA

CONTINENTAL FILM PRODUCTIONS CORP. (p)—C-17
 THOMAS CRAVEN FILM CORP. (p)—C-17
 CREATIVE PROGRAMMING INC. (p)—C-17
 CTV TELEVISION NETWORK (d)—C-17
 CUSTOM FILMS/VIDEO INC. (p)—C-17
 DAP TV ASSOCIATES (p)—C-18
 HAL DENNIS PRODUCTIONS (d)—C-18
 DESTINATION TELEVISION (p)—C-18
 DIRECT VIDEO MARKETING INC. (s)—C-45
 FIELD VIDEOFAX (p)—C-20
 FILM TREE (p)—C-20
 FILMFAIR INC. (p)—C-20
 IMERO FIORENTINO ASSOCIATES INC. (p)—C-46
 FISHING THE WEST (p & d)—C-20
 FORMAN PRODUCTIONS INC. (p)—C-20
 FRANK GARI PRODUCTIONS INC. (p)—C-21
 GLOBAL VIDEO COMMUNICATIONS CORP. (p)—C-21
 GROUP ONE PRODUCTIONS (p)—C-22
 ROYCE HART COMMUNICATIONS (p)—C-23
 IMAGICOM PRODUCTIONS INC. (p)—C-23
 INTERFACE PRODUCTIONS INC. (p & d)—C-24
 JRD PRODUCTIONS (p)—C-24
 KOMPAS/BIEL & ASSOCIATES (s)—C-48
 MADISON INTERNATIONAL GROUP INC. (p)—C-26
 MAJOR LEAGUE BASEBALL PRODUCTIONS (p)—C-26
 MODE Z PRODUCTIONS INC. (p)—C-28
 MPICS VIDEO INDUSTRIES INC. (s)—C-83
 NORTHWEST MOBILE TELEVISION (p)—C-29
 ONE PASS FILM & VIDEO (p)—C-29
 PICTURE MUSIC INTERNATIONAL (p & d)—C-31
 T. R. PITTS CO. (s)—C-85
 POINT OF VIEW PRODUCTIONS (p)—C-31
 ROCK SOLID PRODUCTIONS (p)—C-32
 SAGE ENTERTAINMENT ENTERPRISES CORP. (p)—C-32
 SCOTT COMMUNICATIONS INC. (p)—C-33
 SHIELD PRODUCTIONS INC. (p)—C-33
 SIXTY SECOND STREET PRODUCTIONS (p)—C-33
 SJOCOM (p)—C-33
 SMELOFF TELEPRODUCTIONS (p)—C-33
 RICK SPALLA VIDEO PRODUCTIONS (p & d)—C-34
 HACK SWAIN PRODUCTIONS INC. (p)—C-34
 TANNEBRINGROSE ASSOC. INC. (p)—C-35
 TECHNISONIC STUDIOS INC. (p)—C-35
 TELVIAO CORP. (s)—C-92
 TRANSATLANTIC VIDEO (p)—C-36
 TRAV (Television, Radio & Audio-Visuals) (p)—C-36
 TUESDAY PRODUCTIONS (p)—C-36
 UPA PRODUCTIONS OF AMERICA (p & d)—C-37
 VIDEOWORKS (p & d)—C-38
 VORKAPICH/LIPSON INC. (p)—C-38
 WESTERN VIDEO SYSTEMS (p)—C-39
 WINDSOR TOTAL VIDEO INC. (p)—C-39
 YOUNG AND ASSOCIATES INC. (p)—C-40

• documentaries

ABN/ASSOCIATED BROADCAST NEWS NETWORK (p & d)—C-40
 ACADEMY FILM PRODUCTIONS INC. (p)—C-11
 ALAN ENTERPRISES INC. (d)—C-11
 KAY ARNOLD GROUP (p & d)—C-12
 THE ART GREENFIELD CO. (d)—C-22
 ASN TELEVISION NETWORK (p)—C-12
 ATLANTIC TELEVISION INC. (p & d)—C-12
 BARR FILMS (p & d)—C-13
 THE BIG FIGHTS INC. (p & d)—C-14
 BLTV (p)—C-14
 BILL BURRUD PRODUCTIONS (p)—C-14
 BY/MEDIA (p)—C-14
 CATZEL, THOMAS & ASSOCIATES (p)—C-15
CBC ENTERPRISES (d)—C-15
 COMART ANIFORMS INC. (p)—C-17
 COMMUNICATIONS RESOURCES L.P. (p & d)—C-17
 CONSULATE GENERAL OF THE NETHERLANDS (d)—C-17
 CONTINENTAL FILM PRODUCTIONS CORP. (p)—C-17
 WILLIAM L. COOPER PRODUCTIONS INC. (p)—C-17
 CORI FILMS INTERNATIONAL (d)—C-17
 THOMAS CRAVEN FILM CORP. (p)—C-17
 CREATIVE PROGRAMMING INC. (p)—C-17
 CTV TELEVISION NETWORK (d)—C-17
 CUSTOM FILMS/VIDEO INC. (p)—C-17
 DAP TV ASSOCIATES (p)—C-18
 HAL DENNIS PRODUCTIONS (d)—C-18
 DREW ASSOCIATES INC. (p)—C-18
 EPS, ENTERTAINMENT PROGRAMMING SERVICES LTD. (d)—C-19
 EXCEL TELEMEDIA INTERNATIONAL CORP. (d)—C-19
 FIELD VIDEOFAX (p)—C-20
 FILM TREE (p)—C-20
 FILMS INC. (d)—C-20
 IMERO FIORENTINO ASSOCIATES INC. (p)—C-46
 FORMAN PRODUCTIONS INC. (p & d)—C-20
 FOX/LORBER ASSOCIATES (d)—C-21
 GLOBAL VIDEO COMMUNICATIONS CORP. (p)—C-21
 GOTHAM FILM PRODUCTIONS INC. (p)—C-22
 GOULD ENTERTAINMENT CORP. (d)—C-22
 GRANADA TELEVISION INTERNATIONAL LTD. (d)—C-22
 SHERMAN GRINBERG FILM LIBRARIES INC. (p)—C-22
 GROUP ONE PRODUCTIONS (p)—C-22
 ROYCE HART COMMUNICATIONS (p)—C-23
 THOMAS HORTON ASSOCIATES (THA) (p & d)—C-23
 IMAGERIE (p)—C-23
 INTERFACE PRODUCTIONS INC. (p & d)—C-24
 INTERNATIONAL TELE-FILM ENTERPRISES LTD. (d)—C-24
 INTERNATIONAL TREASURES (d)—C-24
 M. A. KEMPNER INC. (p)—C-25
 WALTER J. KLEIN CO. LTD. (p)—C-25
 KOMPAS/BIEL & ASSOCIATES (s)—C-48
 I.T. TV-NEWS (d)—C-26

SERVICES PRODUCTION/DISTRIBUTION

- LONDON TELEVISION SERVICE (p & d)—C-26
- MADISON INTERNATIONAL GROUP INC. (p)—C-26
- MADISON PACIFIC INC. (p)—C-26
- MAJOR LEAGUE BASEBALL PRODUCTIONS (p)—C-26
- MEDIACAST TELEVISION ENTERTAINMENT (p)—C-27
- MODE Z PRODUCTIONS INC. (p)—C-28
- NBC ENTERPRISES INC. (d)—C-29
- NBC INTERNATIONAL LTD. (d)—C-29
- NEW CENTURY TELECOMMUNICATIONS (d)—C-29
- NOVA COMMUNICATIONS (p)—C-29
- ONE PASS FILM & VIDEO (p)—C-29
- PARROT COMMUNICATIONS INC. (p)—C-30
- POINT OF VIEW PRODUCTIONS (p)—C-31
- PRIMETIME ENTERTAINMENT (p)—C-31
- ROCK SOLID PRODUCTIONS (p)—C-32
- SACRED HEART PROGRAM INC. (p & d)—C-32
- SAGE ENTERTAINMENT ENTERPRISES CORP. (p)—C-32
- SCOTT COMMUNICATIONS INC. (p)—C-33
- SMELOFF TELEPRODUCTIONS (p)—C-33
- RICK SPALLA VIDEO PRODUCTIONS (p & d)—C-34
- HACK SWAIN PRODUCTIONS INC. (p)—C-34
- PARRY D. TEASDALE, STATION PLANNING CONSULTANTS (p)—C-35
- TECHNISONIC STUDIOS INC. (p)—C-35
- TELEVISION INTERAMERICANA S.A. (d & s)—C-35, 52
- TELVIAD CORP. (s)—C-92
- TRANSATLANTIC VIDEO (p)—C-36
- TRAV (Television, Radio & Audio-Visuals) (p)—C-36
- TUESDAY PRODUCTIONS (p)—C-36
- UCVIDEO (d)—C-37
- UNIVERSITY OF MICHIGAN, MEDIA RESOURCES CENTER (p & d)—C-37
- UPA PRODUCTIONS OF AMERICA (p & d)—C-37
- VIDEOWORKS (p & d)—C-38
- WESTERN VIDEO SYSTEMS (p)—C-39
- WESTON WOODS STUDIOS INC. (p & d)—C-39
- WINDSOR TOTAL VIDEO INC. (p)—C-39
- WORLDOVISION ENTERPRISES INC. (d)—C-39
- Y&R PROGRAM SERVICES (p & d)—C-40
- YOUNG AND ASSOCIATES INC. (p)—C-40
- educational
- ABN/ASSOCIATED BROADCAST NEWS NETWORK (p & d)—C-40
- ACADEMY FILM PRODUCTIONS INC. (p)—C-11
- ADS AUDIO VISUAL PRODUCTIONS INC. (p & d)—C-11
- AGENCY FOR INSTRUCTIONAL TECHNOLOGY (p & d)—C-11
- KAY ARNOLD GROUP (p & d)—C-12
- ASN TELEVISION NETWORK (p)—C-12
- ASSOCIATED PRESS (p & d)—C-40
- ATLANTIC COMMUNICATIONS GROUP (p & d)—C-12
- AUSTRALIAN FILM COMMISSION (d)—C-13
- BARR FILMS (p & d)—C-13
- BEBELL MOTION PICTURE LAB (p)—C-13
- BLTV (p)—C-14
- BY/MEDIA (p)—C-14
- CATZEL, THOMAS & ASSOCIATES (p)—C-15
- CBC ENTERPRISES (d)—C-15
- THE CHRISTOPHERS INC. (p & d)—C-15
- COMART ANIFORMS INC. (p)—C-17
- COMMUNICATIONS RESOURCES L.P. (p & d)—C-17
- CONTINENTAL FILM PRODUCTIONS CORP. (p)—C-17
- WILLIAM L. COOPER PRODUCTIONS INC. (p)—C-17
- CORAL INTERNATIONAL TV (d)—C-17
- THOMAS CRAVEN FILM CORP. (p)—C-17
- CREATIVE PROGRAMMING INC. (p)—C-17
- CTV TELEVISION NETWORK (d)—C-17
- CUSTOM FILMS/VIDEO INC. (p)—C-17
- DAP TV ASSOCIATES (p)—C-18
- HAL DENNIS PRODUCTIONS (d)—C-18
- DREW ASSOCIATES INC. (p)—C-18
- THE DURASELL CORP. (p & d)—C-18
- EMBASSY COMMUNICATIONS (p & d)—C-19
- FIELD VIDEOFAX (p)—C-20
- FILMFAIR COMMUNICATIONS (p & d)—C-20
- FILMS INC. (d)—C-20
- IMERO FIORENTINO ASSOCIATES INC. (p)—C-46
- FISHING THE WEST (p & d)—C-20
- FORMAN PRODUCTIONS INC. (p & d)—C-20
- GLOBAL VIDEO COMMUNICATIONS CORP. (p)—C-21
- GOTHAM FILM PRODUCTIONS INC. (p)—C-22
- GRANADA TELEVISION INTERNATIONAL LTD. (d)—C-22
- GROUP ONE PRODUCTIONS (p)—C-22
- ROYCE HART COMMUNICATIONS (p)—C-23
- THOMAS HORTON ASSOCIATES (THA) (p & d)—C-23
- IMAGERIE (p)—C-23
- IMAGICOM PRODUCTIONS INC. (p)—C-23
- INTERFACE PRODUCTIONS INC. (p & d)—C-24
- INTERNATIONAL TELE-FILM ENTERPRISES LTD. (d)—C-24
- WALTER J. KLEIN CO. LTD. (p)—C-25
- KOMPAS/BIEL & ASSOCIATES (s)—C-48
- LONDON TELEVISION SERVICE (p & d)—C-26
- MADISON INTERNATIONAL GROUP INC. (p)—C-26
- MADISON PACIFIC INC. (p)—C-26
- MAJOR LEAGUE BASEBALL PRODUCTIONS (p)—C-26
- THE MEDIA EXCHANGE INC. (p)—C-27
- MEDIACAST TELEVISION ENTERTAINMENT (p)—C-27
- MODE Z PRODUCTIONS INC. (p)—C-28
- NAVY OFFICES OF INFORMATION (OI-23) (d)—C-29
- NBC ENTERPRISES INC. (d)—C-29
- NBC INTERNATIONAL LTD. (d)—C-29
- NOVA COMMUNICATIONS (p)—C-29
- ONE PASS FILM & VIDEO (p)—C-29
- POINT OF VIEW PRODUCTIONS (p)—C-31
- RADIO & TELEVISION PACKAGERS INC. (p & d)—C-32
- SCOTT COMMUNICATIONS INC. (p)—C-33
- SMELOFF TELEPRODUCTIONS (p)—C-33
- RICK SPALLA VIDEO PRODUCTIONS (p & d)—C-34
- HACK SWAIN PRODUCTIONS INC. (p)—C-34
- TECHNISONIC STUDIOS INC. (p)—C-35
- TELEVISION INTERAMERICANA S.A. (d & s)—C-35, 52
- TELVIAD CORP. (s)—C-92
- TRAV (Television, Radio & Audio-Visuals) (p)—C-36
- UCVIDEO (d)—C-37
- UNIVERSITY OF MICHIGAN, MEDIA RESOURCES CENTER (p & d)—C-37
- UPA PRODUCTIONS OF AMERICA (p & d)—C-37
- VIDEOWORKS (p & d)—C-38
- WARNER BROS. TELEVISION DISTRIBUTION (d)—C-38
- WEST GLEN COMMUNICATIONS (p & d)—C-39
- WESTERN VIDEO SYSTEMS (p)—C-39
- WESTON WOODS STUDIOS INC. (p & d)—C-39
- WINDSOR TOTAL VIDEO INC. (p)—C-39
- WORLDOVISION ENTERPRISES INC. (d)—C-39
- film programs on order
- ABN/ASSOCIATED BROADCAST NEWS NETWORK (p & d)—C-40
- KAY ARNOLD GROUP (p & d)—C-12
- ATLANTIC COMMUNICATIONS GROUP (p)—C-12
- BEBELL MOTION PICTURE LAB (p)—C-13
- CATZEL, THOMAS & ASSOCIATES (p)—C-15
- COMART ANIFORMS INC. (p)—C-17
- COMMUNICATIONS RESOURCES L.P. (p & d)—C-17
- CONSULATE GENERAL OF THE NETHERLANDS (d)—C-17
- CONTINENTAL FILM PRODUCTIONS CORP. (p)—C-17
- WILLIAM L. COOPER PRODUCTIONS INC. (p)—C-17
- THOMAS CRAVEN FILM CORP. (p)—C-17
- CTV TELEVISION NETWORK (d)—C-17
- CUSTOM FILMS/VIDEO INC. (p)—C-17
- DESTINATION TELEVISION (p)—C-18
- DREW ASSOCIATES INC. (p)—C-18
- THE DURASELL CORP. (p & d)—C-18
- FILMS INC. (d)—C-20
- THOMAS HORTON ASSOCIATES (THA) (p)—C-23
- JMP VIDEOCONFERENCE GROUP (p)—C-24
- JRD PRODUCTIONS (p)—C-24
- WALTER J. KLEIN CO. LTD. (p)—C-25
- L.I. TV-NEWS (d)—C-26
- LONDON TELEVISION SERVICE (p & d)—C-26
- MADISON INTERNATIONAL GROUP INC. (p)—C-26
- EDDY MANSON PRODUCTIONS INC. & MARGERY MUSIC INC. (p)—C-26
- NOVA COMMUNICATIONS (p)—C-29
- RICK SPALLA VIDEO PRODUCTIONS (p & d)—C-34
- HAL STEIN'S COMPASS PRODUCTIONS (p)—C-34
- UPA PRODUCTIONS OF AMERICA (p & d)—C-37
- WORLDOVISION ENTERPRISES INC. (d)—C-39
- film/tape spot commercials
- ABN/ASSOCIATED BROADCAST NEWS NETWORK (p & d)—C-40
- ACADEMY FILM PRODUCTIONS INC. (p)—C-11
- ADS AUDIO VISUAL PRODUCTIONS INC. (p & d)—C-11
- ASN TELEVISION NETWORK (p)—C-12
- ATLANTIC COMMUNICATIONS GROUP (p)—C-12
- BAJUS-JONES FILM CORP. (p)—C-13
- ROBERT BARON & ASSOCIATES (p & d)—C-13
- BLTV (p)—C-14
- BILL BURRUD PRODUCTIONS (p)—C-14
- CATZEL, THOMAS & ASSOCIATES (p)—C-15
- COAST SPECIAL EFFECTS (p)—C-16
- COMPRO (p)—C-17
- CONTINENTAL FILM PRODUCTIONS CORP. (p)—C-17
- THOMAS CRAVEN FILM CORP. (p)—C-17
- CREATIVE PROGRAMMING INC. (p)—C-17
- CTV TELEVISION NETWORK (d)—C-17
- CUSTOM FILMS/VIDEO INC. (p)—C-17
- DREW ASSOCIATES INC. (p)—C-18
- FILMFAIR INC. (p)—C-20
- FISHING THE WEST (p & d)—C-20
- FORMAN PRODUCTIONS INC. (p & d)—C-20
- INTERFACE PRODUCTIONS INC. (p & d)—C-24
- L.I. TV-NEWS (d)—C-26
- MADISON INTERNATIONAL GROUP INC. (p)—C-26
- ROCK SOLID PRODUCTIONS (p)—C-32
- SHIELD PRODUCTIONS INC. (p)—C-33
- SIXTY SECOND STREET PRODUCTIONS (p)—C-33
- SJOCOM (p)—C-33
- RICK SPALLA VIDEO PRODUCTIONS (p & d)—C-34
- HAL STEIN'S COMPASS PRODUCTIONS (p)—C-34
- HACK SWAIN PRODUCTIONS INC. (p)—C-34
- TANNEBRINGROSE ASSOC. INC. (p)—C-35
- TAPE-FILM INDUSTRIES (d)—C-35
- TECHNISONIC STUDIOS INC. (p)—C-35
- TRANSATLANTIC VIDEO (p)—C-36
- TUESDAY PRODUCTIONS (p)—C-36
- UNIVERSITY OF MICHIGAN, MEDIA RESOURCES CENTER (p)—C-37
- UPA PRODUCTIONS OF AMERICA (p & d)—C-37
- VIDEOWORKS (p & d)—C-38
- WESTERN VIDEO SYSTEMS (p)—C-39
- WINDSOR TOTAL VIDEO INC. (p)—C-39
- WOLD COMMUNICATIONS (d)—C-39
- foreign language films
- ADS AUDIO VISUAL PRODUCTIONS INC. (p & d)—C-11
- KAY ARNOLD GROUP (d)—C-12
- THE BIG FIGHTS INC. (d)—C-14
- CASTLE HILL TELEVISION (d)—C-15
- CATZEL, THOMAS & ASSOCIATES (p)—C-15
- CAVALCADE PICTURES INC. (p)—C-15
- CBC ENTERPRISES (d)—C-15
- CC STUDIOS INC. (p)—C-15
- WILLIAM L. COOPER PRODUCTIONS INC. (p)—C-17
- CORI FILMS INTERNATIONAL (d)—C-17
- THOMAS CRAVEN FILM CORP. (p)—C-17
- CTV TELEVISION NETWORK (d)—C-17
- EPS, ENTERTAINMENT PROGRAMMING SERVICES LTD. (d)—C-19
- FAMILY THEATER INC. (p & d)—C-20
- FILMS INC. (d)—C-20
- FILMS OF INDIA (d)—C-20
- FISHING THE WEST (p & d)—C-20
- FOX/LORBER ASSOCIATES (d)—C-21
- INTERNATIONAL TELE-FILM ENTERPRISES LTD. (d)—C-24
- INTERNATIONAL TREASURES (d)—C-24
- WALTER J. KLEIN CO. LTD. (p)—C-25
- LONDON TELEVISION SERVICE (p & d)—C-26
- TOM PARKER THEATRICAL PRODUCTIONS INC. (p)—C-30
- RADIO & TELEVISION PACKAGERS INC. (d)—C-32
- SIN TELEVISION NETWORK (p & d)—C-33
- TELEVISION INTERAMERICANA S.A. (d & s)—C-35, 52
- TELEVISION LATINA INC. (d)—C-35
- TRANSATLANTIC VIDEO (p)—C-36
- UNIFILM INTERNATIONAL CO. (d)—C-37
- WARNER BROS. TELEVISION DISTRIBUTION (d)—C-38
- WESTON WOODS STUDIOS INC. (p & d)—C-39
- WINDSOR TOTAL VIDEO INC. (p)—C-39
- industrial & educational films (lease or loan)
- ABN/ASSOCIATED BROADCAST NEWS NETWORK (p & d)—C-40
- ACADEMY FILM PRODUCTIONS INC. (p)—C-11
- AGENCY FOR INSTRUCTIONAL TECHNOLOGY (p & d)—C-11
- ASN TELEVISION NETWORK (p)—C-12
- ATLANTIC COMMUNICATIONS GROUP (p & d)—C-12
- ROBERT BARON & ASSOCIATES (p)—C-13

**TV TRANSMITTING
ANTENNAS
UHF VHF MDS ITFS**

BOGNER®

401 Railroad Avenue
Westbury, NY 11590
(516) 997-7800

We make them smarter

VIDEO-CINEMA FILMS INC. (d)—C-38
VIDEO PRODUCTION SERVICES (d)—C-38
WARNER BROS. TELEVISION DISTRIBUTION (d)—C-38
WESCOM PRODUCTIONS (p)—C-39
WOLD COMMUNICATIONS (d)—C-39
WORLOVISION ENTERPRISES INC. (d)—C-39
ZIV INTERNATIONAL (d)—C-40

• **motion picture shorts**

KAY ARNOLD GROUP (d)—C-12
THE ART GREENFIELD CO. (d)—C-22
BAJUS-JONES FILM CORP. (p)—C-13
ROBERT BARON & ASSOCIATES (p)—C-13
BEBELL MOTION PICTURE LAB (p)—C-13
THE BIG FIGHTS INC. (p & d)—C-14
CATZEL, THOMAS & ASSOCIATES (p)—C-15
CAVALCADE PICTURES INC. (p)—C-15
CBC ENTERPRISES (d)—C-15
CC STUDIOS INC. (p)—C-15
COMMUNICATIONS RESOURCES L.P. (p & d)—C-17
THOMAS CRAVEN FILM CORP. (p)—C-17
CTV TELEVISION NETWORK (d)—C-17
HAL DENNIS PRODUCTIONS (p & d)—C-18

EXCEL TELEMEDIA INTERNATIONAL CORP. (d)—C-19
FILMLIFE INC., American Film Repair Institute (p & d)—C-20
FILMS INC. (d)—C-20
FILMS OF INDIA (d)—C-20
FORMAN PRODUCTIONS INC. (p)—C-20
FOX/LORBER ASSOCIATES (d)—C-21
GLOBAL VIDEO COMMUNICATIONS CORP. (p)—C-21
INTERNATIONAL TELE-FILM ENTERPRISES LTD. (d)—C-24
INTERNATIONAL TREASURES (d)—C-24
JRD PRODUCTIONS (d)—C-24
WALTER J. KLEIN CO. LTD. (p)—C-25
MADISON INTERNATIONAL GROUP INC. (p)—C-26
TOM PARKER THEATRICAL PRODUCTIONS INC. (p)—C-30
RADIO & TELEVISION PACKAGERS INC. (p & d)—C-32
ROCK SOLID PRODUCTIONS (p)—C-32
SAGE ENTERTAINMENT ENTERPRISES CORP. (p & d)—C-32
RICK SPALLA VIDEO PRODUCTIONS (p & d)—C-34

TELEVISION INTERAMERICANA S.A. (d & s)—C-35, 52
TRAV (Television, Radio & Audio-Visuals) (p)—C-36
UPA PRODUCTIONS OF AMERICA (p & d)—C-37
WESTERN VIDEO SYSTEMS (p)—C-39
WESTON WOODS STUDIOS INC. (p & d)—C-39
WOLD COMMUNICATIONS (d)—C-39

• **music**

ADS AUDIO VISUAL PRODUCTIONS INC. (p)—C-11
ALL AMERICAN TELEVISION (d)—C-11
ASN TELEVISION NETWORK (s)—C-12
ATI VIDEO ENTERPRISES INC. (p)—C-12

ATKINSON FILM-ARTS LTD. (p)—C-12
ATLANTIC COMMUNICATIONS GROUP (p)—C-12
BAJUS-JONES FILM CORP. (p)—C-13
BLTV (p)—C-14
CATZEL, THOMAS & ASSOCIATES (p)—C-15

CBC ENTERPRISES (d)—C-15
CIANI/MUSICA INC. (p)—C-15
COLUMBINE SYSTEMS INC./COX DATA SERVICES (s)—C-44

COMART ANIFORMS INC. (p)—C-17
COMPRO (p)—C-17
CORAL INTERNATIONAL TV (d)—C-17
CTV TELEVISION NETWORK (d)—C-17
DAP TV ASSOCIATES (p)—C-18
FOX/LORBER ASSOCIATES (d)—C-21
FRANK GARI PRODUCTIONS INC. (p & d)—C-21, 46

GLOBAL VIDEO COMMUNICATIONS CORP. (p)—C-21
GRANADA TELEVISION INTERNATIONAL LTD. (d)—C-22

HUBBARD ENTERTAINMENT (d)—C-23
JRD PRODUCTIONS (p & d)—C-24
WALTER J. KLEIN CO. LTD. (p)—C-25
DICK LAVSKY'S MUSIC HOUSE (p)—C-25
EDDY MANSON PRODUCTIONS INC. & MARGERY MUSIC INC. (p)—C-26
MULTIMEDIA ENTERTAINMENT (p & d)—C-29

NBC ENTERPRISES INC. (d)—C-29
JIM OWENS ENTERTAINMENT (p)—C-30
TOM PARKER THEATRICAL PRODUCTIONS INC. (p)—C-30

PETERS PRODUCTIONS (p & d)—C-31
PICTURE MUSIC INTERNATIONAL (p & d)—C-31
SHIELD PRODUCTIONS INC. (p)—C-33
SIXTY SECOND STREET PRODUCTIONS (p)—C-33

SJOCOM (p)—C-33
SUNBURY MUSIC CANADA LTD. (CAPAC), DUNBAR MUSIC CANADA LTD. (PRO) (p & d)—C-34
TAPE-ATHON CORP. (s)—C-91

TELEVISION INTERAMERICANA S.A. (d & s)—C-35, 52

TUESDAY PRODUCTIONS (p & d)—C-36
THOMAS J. VALENTINO INC. (p & d)—C-37

VIDEOWORKS (p & d)—C-38
VISUAL PRODUCTIONS '80 LTD. (p)—C-38

WESTON WOODS STUDIOS INC. (p)—C-39
WOLD COMMUNICATIONS (d)—C-39

• **newsreels**

ABN/ASSOCIATED BROADCAST NEWS NETWORK (p & d)—C-40
ADS AUDIO VISUAL PRODUCTIONS INC. (p & d)—C-11

CATZEL, THOMAS & ASSOCIATES (p)—C-15

CTV TELEVISION NETWORK (d)—C-17
EPS, ENTERTAINMENT PROGRAMMING SERVICES LTD. (d)—C-19

FILMLIFE INC., American Film Repair Institute (p & d)—C-20

FOX/LORBER ASSOCIATES (d)—C-21
GLOBAL VIDEO COMMUNICATIONS CORP. (p)—C-21

BARR FILMS (p & d)—C-13
BEBELL MOTION PICTURE LAB (p)—C-13
CATZEL, THOMAS & ASSOCIATES (p)—C-15

CBC ENTERPRISES (d)—C-15
CC STUDIOS INC. (p)—C-15
COMART ANIFORMS INC. (p)—C-17
COMMUNICATIONS RESOURCES L.P. (p & d)—C-17

THOMAS CRAVEN FILM CORP. (p)—C-17
CTV TELEVISION NETWORK (d)—C-17
CUSTOM FILMS/VIDEO INC. (p)—C-17
THE DURASELL CORP. (p & d)—C-18
FILMFAIR COMMUNICATIONS (p & d)—C-20

FILMFAIR INC. (p)—C-20
FILMS INC. (d)—C-20
FILMS OF INDIA (d)—C-20
IMERO FIORENTINO ASSOCIATES INC. (p)—C-46

FISHING THE WEST (p & d)—C-20
FORMAN PRODUCTIONS INC. (p)—C-20
GLOBAL VIDEO COMMUNICATIONS CORP. (p)—C-21

INTERFACE PRODUCTIONS INC. (p & d)—C-24
INTERNATIONAL TELE-FILM ENTERPRISES LTD. (d)—C-24
WALTER J. KLEIN CO. LTD. (p)—C-25

LONDON TELEVISION SERVICE (p & d)—C-26
MADISON INTERNATIONAL GROUP INC. (p)—C-26

PARRY D. TEASDALE, STATION PLANNING CONSULTANTS (p)—C-35
TRANSATLANTIC VIDEO (p)—C-36
TRIBUNE FILMS INC. (d)—C-36
UCVIDEO (d)—C-37

UNIVERSITY OF MICHIGAN, MEDIA RESOURCES CENTER (d)—C-37
UPA PRODUCTIONS OF AMERICA (p & d)—C-37
WEST GLEN COMMUNICATIONS (p & d)—C-39

WESTERN VIDEO SYSTEMS (p)—C-39
WESTON WOODS STUDIOS INC. (p & d)—C-39
WINDSOR TOTAL VIDEO INC. (p)—C-39

• **kinescope**

CATZEL, THOMAS & ASSOCIATES (p)—C-15
CONSOLIDATED FILM INDUSTRIES (p & d)—C-17
CTV TELEVISION NETWORK (d)—C-17

DINER+ALLIED FILM & VIDEO SERVICES (p)—C-18
DU ART VIDEO (p & d)—C-18
FILMLIFE INC., American Film Repair Institute (p & d)—C-20

TAPE-FILM INDUSTRIES (d)—C-35
UNIVERSITY OF MICHIGAN, MEDIA RESOURCES CENTER (d)—C-37
WINDSOR TOTAL VIDEO INC. (p)—C-39

• **minority**

ADS AUDIO VISUAL PRODUCTIONS INC. (p & d)—C-11
ASN TELEVISION NETWORK (p)—C-12
CATZEL, THOMAS & ASSOCIATES (p)—C-15

CBC ENTERPRISES (d)—C-15
CHURCH FEDERATION OF GREATER INDIANAPOLIS INC. (d)—C-15
CTV TELEVISION NETWORK (d)—C-17
FIELD VIDEOfAX (p)—C-20

FILMS INC. (d)—C-20
ROYCE HART COMMUNICATIONS (p)—C-23
THOMAS HORTON ASSOCIATES (THA) (p & d)—C-23

INTERFACE PRODUCTIONS INC. (p & d)—C-24
INTERNATIONAL TREASURES (d)—C-24
WALTER J. KLEIN CO. LTD. (p)—C-25
KOMPAS/BIEL & ASSOCIATES (s)—C-48

MADISON INTERNATIONAL GROUP INC. (p)—C-26
NOVA COMMUNICATIONS (p)—C-29
PARROT COMMUNICATIONS INC. (p)—C-30

POINT OF VIEW PRODUCTIONS (p)—C-31
TELEVISION LATINA INC. (d)—C-35
UCVIDEO (d)—C-37
UNIVERSITY OF MICHIGAN, MEDIA RESOURCES CENTER (d)—C-37

VISUAL PRODUCTIONS '80 LTD. (p)—C-38
WINDSOR TOTAL VIDEO INC. (p)—C-39

• **motion picture features**

ACAMA FILMS (d)—C-11
ALAN ENTERPRISES INC. (d)—C-11
KAY ARNOLD GROUP (p & d)—C-12
THE ART GREENFIELD CO. (d)—C-22

ASN TELEVISION NETWORK (p)—C-12
ATKINSON FILM-ARTS LTD. (p)—C-12
ATLANTIC TELEVISION INC. (p & d)—C-12
AUSTRALIAN FILM COMMISSION (d)—C-13

BAJUS-JONES FILM CORP. (p)—C-13
JEROME BALSAM FILMS INC. (d)—C-13
ROBERT BARON & ASSOCIATES (p)—C-13

THE BIG FIGHTS INC. (p & d)—C-14
CASTLE HILL TELEVISION (d)—C-15
CAVALCADE PICTURES INC. (p)—C-15
CBC ENTERPRISES (d)—C-15

DICK CLARK CO. INC. (p)—C-16
COMMWORL INTERNATIONAL (d)—C-17
WILLIAM L. COOPER PRODUCTIONS INC. (p)—C-17
CORAL INTERNATIONAL TV (d)—C-17

CORI FILMS INTERNATIONAL (d)—C-17
CTV TELEVISION NETWORK (d)—C-17
HAL DENNIS PRODUCTIONS (p & d)—C-18
EMBASSY COMMUNICATIONS (p & d)—C-19

ENTERPRISES PRODUCTIONS INC. (p)—C-19
EPS, ENTERTAINMENT PROGRAMMING SERVICES LTD. (d)—C-19
EXCEL TELEMEDIA INTERNATIONAL CORP. (d)—C-19

FILMATION ASSOCIATES (p & d)—C-20
FILMLIFE INC., American Film Repair Institute (p & d)—C-20
FILMS INC. (d)—C-20
FILMS OF INDIA (d)—C-20

FOX/LORBER ASSOCIATES (d)—C-21
FRIES DISTRIBUTION (p & d)—C-21
GLOBAL VIDEO COMMUNICATIONS CORP. (p)—C-21
GOULD ENTERTAINMENT CORP. (d)—C-22

INTERNATIONAL TELE-FILM ENTERPRISES LTD. (d)—C-24
INTERNATIONAL TREASURES (d)—C-24
JRD PRODUCTIONS (p)—C-24
KOMPAS/BIEL & ASSOCIATES (d)—C-25

MADISON INTERNATIONAL GROUP INC. (p)—C-26
MANBECK PICTURES CORP. (d)—C-26
NBC ENTERPRISES INC. (d)—C-29
NEW CENTURY TELECOMMUNICATIONS (d)—C-29

TOM PARKER THEATRICAL PRODUCTIONS INC. (p)—C-30
RADIO & TELEVISION PACKAGERS INC. (p & d)—C-32
RKO PICTURES (p)—C-32

ROCK SOLID PRODUCTIONS (p)—C-32
SAGE ENTERTAINMENT ENTERPRISES CORP. (p & d)—C-32
TELEVISION INTERAMERICANA S.A. (d & s)—C-35, 52

TUESDAY PRODUCTIONS (p)—C-36
UNIFILM INTERNATIONAL CO. (p & d)—C-37
UPA PRODUCTIONS OF AMERICA (p & d)—C-37

SERVICES PRODUCTION/DISTRIBUTION

WALTER J. KLEIN CO. LTD. (p)—C-25
NAVY OFFICES OF INFORMATION (OI-23)
(d)—C-29
ROCK SOLID PRODUCTIONS (p)—C-32
RICK SPALLA VIDEO PRODUCTIONS (p & d)—C-34
WEST GLEN COMMUNICATIONS (p & d)—C-39

• open-end film commercials (made for TV)

ACADEMY FILM PRODUCTIONS INC. (p)—C-11
ADS AUDIO VISUAL PRODUCTIONS INC. (p & d)—C-11
ASN TELEVISION NETWORK (p)—C-12
ATLANTIC COMMUNICATIONS GROUP (p & d)—C-12
BAJUS-JONES FILM CORP. (p)—C-13
CATZEL, THOMAS & ASSOCIATES (p)—C-15
COAST SPECIAL EFFECTS (p)—C-16
CONTINENTAL FILM PRODUCTIONS CORP. (p)—C-17
CTV TELEVISION NETWORK (d)—C-17
FILMFAIR INC. (p)—C-20
FORMAN PRODUCTIONS INC. (p)—C-20
FRANK GARI PRODUCTIONS INC. (p)—C-21
ROYCE HART COMMUNICATIONS (p)—C-23
INTERFACE PRODUCTIONS INC. (p & d)—C-24
MADISON INTERNATIONAL GROUP INC. (p)—C-26
EDDY MANSON PRODUCTIONS INC. & MARGERY MUSIC INC. (p)—C-26
ROCK SOLID PRODUCTIONS (p)—C-32
RICK SPALLA VIDEO PRODUCTIONS (p & d)—C-34
TANNEBRINGROSE ASSOC. INC. (p)—C-35
TAPE-FILM INDUSTRIES (p & d)—C-35
TECHNISONIC STUDIOS INC. (p)—C-35
TRANSATLANTIC VIDEO (p)—C-36
WESTERN VIDEO SYSTEMS (p)—C-39

• pay cable

ABN/ASSOCIATED BROADCAST NEWS NETWORK (p & d)—C-40
ALAN ENTERPRISES INC. (d)—C-11
KAY ARNOLD GROUP (d)—C-12
ASN TELEVISION NETWORK (p & d)—C-12
ATLANTIC TELEVISION INC. (p & d)—C-12
BAY AREA MOBILETAPE INC. (p)—C-13
BLTV (p)—C-14
CASTLE HILL TELEVISION (d)—C-15
CATZEL, THOMAS & ASSOCIATES (p)—C-15
CAVALCADE PICTURES INC. (p & d)—C-15
CBC ENTERPRISES (d)—C-15
CINEFFECTS COLOR LABORATORY (p & d)—C-16
COE FILM ASSOCIATES INC. (d)—C-16
COMMUNICATIONS RESOURCES L.P. (p & d)—C-17
WILLIAM L. COOPER PRODUCTIONS INC. (p)—C-17
CORAL INTERNATIONAL TV (d)—C-17
CORI FILMS INTERNATIONAL (d)—C-17
CREATIVE PROGRAMMING INC. (p)—C-17
CTV TELEVISION NETWORK (d)—C-17
EMBASSY COMMUNICATIONS (p & d)—C-19
ENTERPRISES PRODUCTIONS INC. (s)—C-19
EPS, ENTERTAINMENT PROGRAMMING SERVICES LTD. (d)—C-19
EXCEL TELEMEDIA INTERNATIONAL CORP. (p & d)—C-19
FOX/LORBER ASSOCIATES (d)—C-21
FRIES DISTRIBUTION (p & d)—C-21

FRANK GARI PRODUCTIONS INC. (s)—C-21
GOULD ENTERTAINMENT CORP. (d)—C-22
INTERNATIONAL TELE-FILM ENTERPRISES LTD. (d)—C-24
INTERNATIONALLY SYNDICATED INFORMATION SERVICES (ISIS) (s)—C-48
J.E.D. PRODUCTIONS CORP. (p & d)—C-24
JRD PRODUCTIONS (p & d)—C-24
M. A. KEMPNER INC. (p)—C-25
MAJOR LEAGUE BASEBALL PRODUCTIONS (p)—C-26
MEDIACAST TELEVISION ENTERTAINMENT (p)—C-27
NBC ENTERPRISES INC. (d)—C-29
NEW CENTURY TELECOMMUNICATIONS (d)—C-29
NOVA COMMUNICATIONS (p)—C-29
ROCK SOLID PRODUCTIONS (p)—C-32
SCHIFF-JONES LTD. (p & d)—C-33
TAFFNER/LIMITED, D. L. (d)—C-34
TELEVISION INTERAMERICANA S.A. (d & s)—C-35, 52
TRANSATLANTIC VIDEO (p)—C-36
UNIFILM INTERNATIONAL CO. (d)—C-37
VIDEO-CINEMA FILMS INC. (d)—C-38
VIDEO PRODUCTION SERVICES (d)—C-38
VIDEOWORKS (p & d)—C-38
VISUAL PRODUCTIONS '80 LTD. (p)—C-38
VONDELL & CO. (s)—C-61
WARNER BROS. TELEVISION DISTRIBUTION (p & d)—C-38
WOLD COMMUNICATIONS (d)—C-39
WORLOVISION ENTERPRISES INC. (d)—C-39
WORLDWIDE ENTERTAINMENT CORP. (p & d)—C-40
WW ENTERTAINMENT (p)—C-40
YOUNG AND ASSOCIATES INC. (p)—C-40
ZIV INTERNATIONAL (d)—C-40

• radio, syndicated

ABN/ASSOCIATED BROADCAST NEWS NETWORK (p & d)—C-40
ADS AUDIO VISUAL PRODUCTIONS INC. (p & d)—C-11
THE AMERICAN JEWISH COMMITTEE (p & d)—C-12
ASSOCIATED PRESS (p & d)—C-40
BAUMAN BIBLE TELECASTS (p & d)—C-13
BY/MEDIA (p)—C-14
CATZEL, THOMAS & ASSOCIATES (p)—C-15
THE CHRISTOPHERS INC. (p & d)—C-15
CHURCH FEDERATION OF GREATER INDIANAPOLIS INC. (d)—C-15
DICK CLARK CO. INC. (p)—C-16
CTV TELEVISION NETWORK (d)—C-17
INTERFACE PRODUCTIONS INC. (p & d)—C-24
JRD PRODUCTIONS (p & d)—C-24
DICK LAVSKY'S MUSIC HOUSE (p)—C-25
MADISON INTERNATIONAL GROUP INC. (p)—C-26
MIGHTY MINUTE PROGRAMS (p)—C-28
NAVY OFFICES OF INFORMATION (OI-23) (d)—C-29
PETERS PRODUCTIONS (p & d)—C-31
SACRED HEART PROGRAM INC. (p & d)—C-32
SHIELD PRODUCTIONS INC. (p)—C-33
TECHNISONIC STUDIOS INC. (p)—C-35
TRAV (Television, Radio & Audio-Visuals) (p)—C-36
TUESDAY PRODUCTIONS (p)—C-36
UNITED PRESS INTERNATIONAL (p & d)—C-41
U.S. CHAMBER OF COMMERCE (p & d)—C-37
WOLD COMMUNICATIONS (d)—C-39

• religious

ADS AUDIO VISUAL PRODUCTIONS INC. (p & d)—C-11
ASN TELEVISION NETWORK (p)—C-12
ATLANTIC COMMUNICATIONS GROUP (p)—C-12
BAUMAN BIBLE TELECASTS (p & d)—C-13
CATZEL, THOMAS & ASSOCIATES (p)—C-15
THE CHILDREN'S GOSPEL HOUR INC. (p & d)—C-15
THE CHRISTOPHERS INC. (p & d)—C-15
CHURCH FEDERATION OF GREATER INDIANAPOLIS INC. (d)—C-15
THOMAS CRAVEN FILM CORP. (p)—C-17
FAMILY THEATER INC. (p & d)—C-20
FIELD VIDEOFAX (p)—C-20
FILMS OF INDIA (d)—C-20
INTERFACE PRODUCTIONS INC. (p & d)—C-24
INTERNATIONAL TELE-FILM ENTERPRISES LTD. (d)—C-24
JRD PRODUCTIONS (p & d)—C-24
WALTER J. KLEIN CO. LTD. (p)—C-25
KOMPAS/BIEL & ASSOCIATES (s)—C-48
L.I. TV-NEWS (d)—C-26
MADISON PACIFIC INC. (p)—C-26
MENNONITE MEDIA SERVICES (p & d)—C-27
MODE Z PRODUCTIONS INC. (p)—C-28
NBC ENTERPRISES INC. (d)—C-29
NBC INTERNATIONAL LTD. (d)—C-29
NOVA COMMUNICATIONS (p)—C-29
PRESBYTERIAN CHURCH (USA) (p & d)—C-31
SACRED HEART PROGRAM INC. (p & d)—C-32
SCOTT COMMUNICATIONS INC. (p)—C-33
TECHNISONIC STUDIOS INC. (p)—C-35
TELEVISION INTERAMERICANA S.A. (d & s)—C-35, 52
TELVIAD CORP. (s)—C-92
TRAV (Television, Radio & Audio-Visuals) (p)—C-36
UNITED PRESS INTERNATIONAL (p & d)—C-41
WINOSOR TOTAL VIDEO INC. (p)—C-39
WOLD COMMUNICATIONS (d)—C-39
WORLOVISION ENTERPRISES INC. (d)—C-39

• slide film commercials

ADS AUDIO VISUAL PRODUCTIONS INC. (p & d)—C-11
BEBELL MOTION PICTURE LAB (p)—C-13
BLTV (p)—C-14
CATZEL, THOMAS & ASSOCIATES (p)—C-15
CINECRAFT INC. (p)—C-16
CONTINENTAL FILM PRODUCTIONS CORP. (p)—C-17
CTV TELEVISION NETWORK (d)—C-17
ROYCE HART COMMUNICATIONS (p)—C-23
HACK SWAIN PRODUCTIONS INC. (p)—C-34
TAPE-FILM INDUSTRIES (p)—C-35
TECHNISONIC STUDIOS INC. (p)—C-35
WINDSOR TOTAL VIDEO INC. (p)—C-39

• slides & balops (telops)

ADS AUDIO VISUAL PRODUCTIONS INC. (p & d)—C-11
BEBELL MOTION PICTURE LAB (p)—C-13
CATZEL, THOMAS & ASSOCIATES (p)—C-15
COMART ANIFORMS INC. (p)—C-17
CONTINENTAL FILM PRODUCTIONS CORP. (p)—C-17
CTV TELEVISION NETWORK (d)—C-17
THE DURASELL CORP. (p & d)—C-18
JMP VIDEOCONFERENCE GROUP (p)—C-24
NAVY OFFICES OF INFORMATION (OI-23) (d)—C-29

• stand-alone pay

ABN/ASSOCIATED BROADCAST NEWS NETWORK (p & d)—C-40
CATZEL, THOMAS & ASSOCIATES (p)—C-15
COE FILM ASSOCIATES INC. (d)—C-16
EXCEL TELEMEDIA INTERNATIONAL CORP. (d)—C-19
FOX/LORBER ASSOCIATES (d)—C-21
INTERFACE PRODUCTIONS INC. (p & d)—C-24
J.E.D. PRODUCTIONS CORP. (p & d)—C-24
MEDIACAST TELEVISION ENTERTAINMENT (p)—C-27
NEW CENTURY TELECOMMUNICATIONS (d)—C-29

• TV film/tape series

ABN/ASSOCIATED BROADCAST NEWS NETWORK (p & d)—C-40
ADS AUDIO VISUAL PRODUCTIONS INC. (p & d)—C-11
ALAN ENTERPRISES INC. (d)—C-11
KAY ARNOLD GROUP (p & d)—C-12
THE ART GREENFIELD CO. (d)—C-22
ASN TELEVISION NETWORK (p)—C-12
ATKINSON FILM-ARTS LTD. (p)—C-12
ATLANTIC COMMUNICATIONS GROUP (p & d)—C-12
JEROME BALSAM FILMS INC. (d)—C-13
ROBERT BARON & ASSOCIATES (p)—C-13
BEBELL MOTION PICTURE LAB (p)—C-13
BLTV (p)—C-14
CATV DESIGN ASSOCIATES INC. (s)—C-43
CATZEL, THOMAS & ASSOCIATES (p)—C-15
C. B. DISTRIBUTION (d)—C-15
CBC ENTERPRISES (d)—C-15
THE CHRISTOPHERS INC. (p & d)—C-15
CHURCH FEDERATION OF GREATER INDIANAPOLIS INC. (d)—C-15
DICK CLARK CO. INC. (p)—C-16
COE FILM ASSOCIATES INC. (d)—C-16
COMMUNICATIONS RESOURCES L.P. (p & d)—C-17
WILLIAM L. COOPER PRODUCTIONS INC. (p)—C-17
CORAL INTERNATIONAL TV (d)—C-17
CREATIVE PROGRAMMING INC. (p)—C-17
CTV TELEVISION NETWORK (d)—C-17
EMBASSY COMMUNICATIONS (p & d)—C-19
EPS, ENTERTAINMENT PROGRAMMING SERVICES LTD. (d)—C-19
EXCEL TELEMEDIA INTERNATIONAL CORP. (p & d)—C-19
FILMS INC. (d)—C-20
IMERO FIORENTINO ASSOCIATES INC. (p)—C-46
FOX/LORBER ASSOCIATES (d)—C-21
FRIES DISTRIBUTION (p & d)—C-21
GLOBAL VIDEO COMMUNICATIONS CORP. (p)—C-21
GOULD ENTERTAINMENT CORP. (d)—C-22
GRANADA TELEVISION INTERNATIONAL LTD. (d)—C-22
HARMONY GOLD USA INC. (p & d)—C-23
ROYCE HART COMMUNICATIONS (p)—C-23
INTERNATIONAL TELE-FILM ENTERPRISES LTD. (d)—C-24
INTERNATIONAL TREASURES (d)—C-24
JRD PRODUCTIONS (p & d)—C-24
WALTER J. KLEIN CO. LTD. (p)—C-25
LONDON TELEVISION SERVICE (p & d)—C-26
MADISON INTERNATIONAL GROUP INC. (p)—C-26
MULTIMEDIA ENTERTAINMENT (p & d)—C-29

NBC INTERNATIONAL LTD. (d)—C-29
 NOVA COMMUNICATIONS (p)—C-29
 OLYMPUS TELEVISION INC. (d)—C-29
 RKO PICTURES (p & d)—C-32
 ROCK SOLID PRODUCTIONS (p)—C-32
 RICK SPALLA VIDEO PRODUCTIONS (p & d)—C-34
 TAFFNER/LIMITED, D. L. (p & d)—C-34
 TRANSATLANTIC VIDEO (p)—C-36
 TRAV (Television, Radio & Audio-Visuals) (p)—C-36
 UNIVERSAL TELEVISION (p)—C-37
 VIDEOWORKS (p & d)—C-38
 VISUAL PRODUCTIONS '80 LTD. (p & d)—C-38
 WARNER BROS. TELEVISION DISTRIBUTION (p & d)—C-38
 WESTERN VIDEO SYSTEMS (p)—C-39
 WESTON WOODS STUDIOS INC. (p)—C-39
 WINDSOR TOTAL VIDEO INC. (p)—C-39
 WOLD COMMUNICATIONS (d)—C-39
WORLOVISION ENTERPRISES INC. (d)—C-39
 Y&R PROGRAM SERVICES (p & d)—C-40
 YOUNG AND ASSOCIATES INC. (p)—C-40
 ZIV INTERNATIONAL (d)—C-40

• theatrical shorts

ADS AUDIO VISUAL PRODUCTIONS INC. (p & d)—C-11
 CATZEL, THOMAS & ASSOCIATES (p)—C-15
 COAST SPECIAL EFFECTS (p)—C-16
 THOMAS CRAVEN FILM CORP. (p)—C-17
 CREATIVE PROGRAMMING INC. (p)—C-17
 CTV TELEVISION NETWORK (d)—C-17
 FILMS OF INDIA (d)—C-20
 FOX/LORBER ASSOCIATES (d)—C-21
 GLOBAL VIDEO COMMUNICATIONS CORP. (p)—C-21
 ROYCE HART COMMUNICATIONS (p)—C-23
 INTERNATIONAL TELE-FILM ENTERPRISES LTD. (d)—C-24
 INTERNATIONAL TREASURES (d)—C-24
 LONDON TELEVISION SERVICE (p & d)—C-26

ROCK SOLID PRODUCTIONS (p)—C-32
 SAGE ENTERTAINMENT ENTERPRISES CORP. (p & d)—C-32
 RICK SPALLA VIDEO PRODUCTIONS (p & d)—C-34
 UCVIDEO (d)—C-37
 VIDEOWORKS (p & d)—C-38

Publications

BAER ENTERPRISES INC. (s)—C-42
 BMC COMMUNICATIONS (p)—C-43
 BOOSEY & HAWKES INC. (p & d)—C-14
 KALBA BOWEN ASSOCIATES INC. (s)—C-48
 THE CHRISTOPHERS INC. (p & d)—C-15
 COMMUNICATIONS RESOURCES L.P. (p)—C-17
 COMMUNICATIONS STUDIES & PLANNING INTERNATIONAL INC. (s)—C-44
 CTV TELEVISION NETWORK (d)—C-17
 FAMILY THEATER INC. (p & d)—C-20
 GLOBAL VIDEO COMMUNICATIONS CORP. (p)—C-21
 ROYCE HART COMMUNICATIONS (p)—C-23
 INTERNATIONALLY SYNDICATED INFORMATION SERVICES (ISIS) (s)—C-48
 THOMAS KARWIN & ASSOCIATES (p & d)—C-48
 KOMPAS/BIEL & ASSOCIATES (s)—C-48
 NAVY OFFICES OF INFORMATION (OI-23) (d)—C-29
 PARROT COMMUNICATIONS INC. (p)—C-30
 RICHARD H. ROFFMAN EDITORIAL SERVICES (p & d)—C-32

Recording, Audio

ABN/ASSOCIATED BROADCAST NEWS NETWORK (p & d)—C-40
 ADS AUDIO VISUAL PRODUCTIONS INC. (p & d)—C-11
 JOHN E. ALLEN INC. (d)—C-12
 ASN TELEVISION NETWORK (p)—C-12
 ATLANTIC COMMUNICATIONS GROUP (p)—C-12
 BAJUS-JONES FILM CORP. (s)—C-13

BURLINGTON AUDIO TAPES INC. (s)—C-66
 CATZEL, THOMAS & ASSOCIATES (p)—C-15
 CC STUDIOS INC. (p)—C-15
 THE CHILDREN'S GOSPEL HOUR INC. (p & d)—C-15
 CIANI/MUSICA INC. (p & d)—C-15
 CINECRAFT INC. (p)—C-16
 COMMUNI-CREATIONS INC. (p)—C-17
 COMPRO (p)—C-17
 CTV TELEVISION NETWORK (d)—C-17
 FRANK GARI PRODUCTIONS INC. (p & d)—C-21, 46
 WALTER J. KLEIN CO. LTD. (p)—C-25
 KLUGE COMMUNICATIONS INC. (p)—C-25
 DICK LAVSKY'S MUSIC HOUSE (p)—C-25
 PETERS PRODUCTIONS (p & d)—C-31
 SIXTY SECOND STREET PRODUCTIONS (p)—C-33
 SMELOFF TELEPRODUCTIONS (p)—C-33
 HACK SWAIN PRODUCTIONS INC. (p)—C-34
 TECHNISONIC STUDIOS INC. (p)—C-35
 TELE-WIRE SUPPLY CORP. (s)—C-92
 TRANS-AMERICAN VIDEO INC. (p)—C-36
 TUESDAY PRODUCTIONS (p & d)—C-36
 UNIVERSITY OF MICHIGAN, MEDIA RESOURCES CENTER (p & d)—C-37
 WESTON WOODS STUDIOS INC. (p & d)—C-39

Stock Footage

ABN/ASSOCIATED BROADCAST NEWS NETWORK (p & d)—C-40
 JOHN E. ALLEN INC. (d)—C-12
 KAY ARNOLD GROUP (p & d)—C-12
 COMPRO (p)—C-17
 WILLIAM L. COOPER PRODUCTIONS INC. (p)—C-17
 THOMAS CRAVEN FILM CORP. (p)—C-17
 CTV TELEVISION NETWORK (d)—C-17
 ENCYCLOPEDIA BRITANNICA EDUCATIONAL CORP. (p & d)—C-19
 FILMS OF INDIA (d)—C-20
 THOMAS HORTON ASSOCIATES (THA) (p & d)—C-23

INTERNATIONAL TELE-FILM ENTERPRISES LTD. (d)—C-24
 WALTER J. KLEIN CO. LTD. (p)—C-25
 NAVY OFFICES OF INFORMATION (OI-23) (d)—C-29
 ROCK SOLID PRODUCTIONS (p)—C-32
 SIXTY SECOND STREET PRODUCTIONS (p)—C-33
 SMELOFF TELEPRODUCTIONS (p)—C-33
 RICK SPALLA VIDEO PRODUCTIONS (p & d)—C-34
 HACK SWAIN PRODUCTIONS INC. (p)—C-34
 WORLDWIDE ENTERTAINMENT CORP. (p & d)—C-40

Tetertext

ASSOCIATED PRESS (p & d)—C-40
 COMMUNICATIONS STUDIES & PLANNING INTERNATIONAL INC. (s)—C-44
 CTV TELEVISION NETWORK (s)—C-17
 DELCOM CORP. (s)—C-70
 INTERNATIONALLY SYNDICATED INFORMATION SERVICES (ISIS) (s)—C-48
 LAKE SYSTEMS CORP. (s)—C-79
 PARROT COMMUNICATIONS INC. (p)—C-30
 REUTERS LTD. (p & d)—C-41
 SATELLITE SYNDICATED SYSTEMS INC. (d)—C-32
 TELETECH COMMUNICATIONS (d)—C-52
 UNITED PRESS INTERNATIONAL (p & d)—C-41

Videotext

ASSOCIATED PRESS (p & d)—C-40
 COMMUNICATIONS STUDIES & PLANNING INTERNATIONAL INC. (s)—C-44
 INTERNATIONALLY SYNDICATED INFORMATION SERVICES (ISIS) (s)—C-48
 PARROT COMMUNICATIONS INC. (p)—C-30
 TELETECH COMMUNICATIONS (d)—C-52

Weather Information

ALDEN ELECTRONICS INC. (s)—C-62
 AUDICHRON (s)—C-65
 CTV TELEVISION NETWORK (d)—C-17
 TEXAS ELECTRONICS INC. (s)—C-92
 UNITED PRESS INTERNATIONAL (p & d)—C-41

STUDIO EQUIPMENT & SUPPLIES

AUDIO EQUIPMENT

Amplifiers

THE ABCOM CORP. (d)—C-62
 AUDITRONICS INC. (m)—C-65
 ROBERT BOSCH CORP., Video Equipment Div. (m)—C-66
 BROADCAST ELECTRONICS INC. (d)—C-66
 CENTRAL DYNAMICS LTD. (m & r)—C-68
 CROWN INTERNATIONAL INC. (m)—C-70
 VICTOR DUNCAN INC. (d)—C-72
 DYNAR ELECTRONICS INC. (m)—C-72
 THE GRASS VALLEY GROUP (m)—C-75
 HARRIS CORP., Broadcast Group (m)—C-75
 HOLZBERG INC. (d)—C-76
 INTERNATIONAL NUCLEAR CORP. (m)—C-77
 JVC CO. OF AMERICA (m)—C-78
 LANDY ASSOCIATES INC. (d)—C-79
 LEITCH VIDEO LTD. (m)—C-79
 Lenco INC. (m)—C-79
 LOGITEK (m)—C-80
 MARTI ELECTRONICS INC. (m & d)—C-81
 MEGA HERTZ SALES (d)—C-81
 MICRO-TRAK CORP. (m)—C-82
 MIDWEST COMMUNICATIONS CORP. (d)—C-82
 MODULATION SCIENCES INC. (m)—C-83
 PANASONIC INDUSTRIAL CO., Audio-Video Systems Div (m)—C-84
 T. R. PITTS CO. (d)—C-85
 PROTECH AUDIO CORP. (m)—C-86
 PYE TVT LTD. (m)—C-86
 RCA, BROADCAST SYSTEMS DIVISION (d)—C-86
 RST SYSTEMS INC. (m)—C-87
 SHURE BROTHERS INC. (m)—C-89
 TAPE-ATHON CORP. (m)—C-91
 TELE-MEASUREMENTS INC. (d)—C-91
 TELEVISION EQUIPMENT ASSOC. INC. (m)—C-91
 TELE-WIRE SUPPLY CORP. (d)—C-92
 TELEX COMMUNICATIONS INC. (m)—C-92
 UTAH SCIENTIFIC INC. (m)—C-94
 WILKINSON ELECTRONICS INC. (d)—C-95

• audio DAs

AUDITRONICS INC. (m)—C-65
 BROADCAST ELECTRONICS INC. (m)—C-66
 CENTER VIDEO CENTER INC. (d)—C-68
 CHANNELMATIC INC. (m)—C-68
 COMM-WEST (d)—C-69
 COMPREHENSIVE VIDEO SUPPLY CORP. (d)—C-69
 DI-TECH INC. (m)—C-70
 DYNAR ELECTRONICS INC. (m)—C-72
 ELECTRO & OPTICAL SYSTEMS LTD. (d)—C-72
 GENERAL TELEVISION NETWORK (d & r)—C-75
 THE GRASS VALLEY GROUP (m)—C-75
 INTERNATIONAL NUCLEAR CORP. (m)—C-77

LEITCH VIDEO LTD. (m)—C-79
 Lenco INC. (m)—C-79
 LOGITEK (m)—C-80
 MEGA HERTZ SALES (d)—C-81
 MICRO-TRAK CORP. (m)—C-82
 RUPERT NEVE INC. (m & d & r)—C-83
 T. R. PITTS CO. (d)—C-85
 PROTECH AUDIO CORP. (m)—C-86
 PYE TVT LTD. (m)—C-86
 RST SYSTEMS INC. (m)—C-87
 TELEVISION EQUIPMENT ASSOC. INC. (m)—C-91
 THOMSON-CSF BROADCAST INC. (m)—C-92
 UTAH SCIENTIFIC INC. (m)—C-94
 VITAL INDUSTRIES INC. (m)—C-94
 WILKINSON ELECTRONICS INC. (d)—C-95

• clamping

CENTRAL DYNAMICS LTD. (m & r)—C-68
 THE GRASS VALLEY GROUP (m)—C-75
 INTERNATIONAL NUCLEAR CORP. (m)—C-77
 Lenco INC. (m)—C-79
 RST SYSTEMS INC. (m)—C-87

• compressing

BROADCAST ELECTRONICS INC. (m)—C-66
 COMPREHENSIVE VIDEO SUPPLY CORP. (d)—C-69
 THE GRASS VALLEY GROUP (m)—C-75
 MARTI ELECTRONICS INC. (m & d)—C-81
 MODULATION SCIENCES INC. (m)—C-83
 RUPERT NEVE INC. (m & d & r)—C-83
 ORBAN ASSOCIATES INC. (m)—C-84
 PROTECH AUDIO CORP. (m)—C-86
 SHURE BROTHERS INC. (m)—C-89
 THOMSON-CSF BROADCAST INC. (m)—C-92
 WILKINSON ELECTRONICS INC. (d)—C-95

• distribution

THE ABCOM CORP. (d)—C-62
 AUDITRONICS INC. (m)—C-65
 BROADCAST ELECTRONICS INC. (m)—C-66
 CENTER VIDEO CENTER INC. (d)—C-68
 CENTRAL DYNAMICS LTD. (m & r)—C-68
 CHANNELMATIC INC. (m)—C-68
 COMPREHENSIVE VIDEO SUPPLY CORP. (d)—C-69
 OI-TECH INC. (m)—C-70
 DYNAR ELECTRONICS INC. (m)—C-72
 THE GRASS VALLEY GROUP (m)—C-75
 INTERNATIONAL NUCLEAR CORP. (m)—C-77
 LEITCH VIDEO LTD. (m)—C-79
 Lenco INC. (m)—C-79
 LOGITEK (m)—C-80
 MARTI ELECTRONICS INC. (m & d)—C-81
 MICRO-TRAK CORP. (m)—C-82
 RUPERT NEVE INC. (m & d & r)—C-83
 T. R. PITTS CO. (d)—C-85
 PROTECH AUDIO CORP. (m)—C-86
 TELE-MEASUREMENTS INC. (d)—C-91

TELEVISION EQUIPMENT ASSOC. INC. (m)—C-91
 THOMSON-CSF BROADCAST INC. (m)—C-92
 UTAH SCIENTIFIC INC. (m)—C-94

• line

COMPREHENSIVE VIDEO SUPPLY CORP. (d)—C-69
 THE GRASS VALLEY GROUP (m)—C-75
 INTERNATIONAL NUCLEAR CORP. (m)—C-77
 LEITCH VIDEO LTD. (m)—C-79
 LOGITEK (m)—C-80
 MARTI ELECTRONICS INC. (m & d)—C-81
 MICRO-TRAK CORP. (m)—C-82
 PROTECH AUDIO CORP. (m)—C-86
 RST SYSTEMS INC. (m)—C-87
 SHURE BROTHERS INC. (m)—C-89

• monitor, power

BROADCAST ELECTRONICS INC. (m)—C-66
 COMM-WEST (d)—C-69
 ELECTRO-VOICE INC. (m)—C-73
 Lenco INC. (m)—C-79
 LOGITEK (m)—C-80
 MALARKEY-TAYLOR ASSOCIATES INC. (s)—C-48
 MARTI ELECTRONICS INC. (m & d)—C-81
 MICRO-TRAK CORP. (m)—C-82
 PROTECH AUDIO CORP. (m)—C-86
 RST SYSTEMS INC. (m)—C-87
 SOLA ELECTRIC (m)—C-89
 TELE-MEASUREMENTS INC. (d)—C-91
 WILKINSON ELECTRONICS INC. (d)—C-95

• mike

BROADCAST ELECTRONICS INC. (d)—C-66
 THE CAMERA MART INC. (d)—C-67
 CENTER VIDEO CENTER INC. (d)—C-68
 LOGITEK (m)—C-80
 MICRO-TRAK CORP. (m)—C-82
 PANASONIC INDUSTRIAL CO., Audio-Video Systems Div (m)—C-84
 T. R. PITTS CO. (d)—C-85
 PROTECH AUDIO CORP. (m)—C-86
 RST SYSTEMS INC. (m)—C-87
 SHURE BROTHERS INC. (m)—C-89
 TELE-MEASUREMENTS INC. (d)—C-91

• mixer

BROADCAST ELECTRONICS INC. (m)—C-66
 THE CAMERA MART INC. (d)—C-67
 C-COR ELECTRONICS INC. (m)—C-67
 CENTER VIDEO CENTER INC. (d)—C-68
 COMPREHENSIVE VIDEO SUPPLY CORP. (d)—C-69
 JVC CO. OF AMERICA (m)—C-78
 LOGITEK (m)—C-80
 MICRO-TRAK CORP. (m)—C-82
 MPDS VIDEO INDUSTRIES INC. (d)—C-83
 PANASONIC INDUSTRIAL CO., Audio-Video Systems Div (m)—C-84

PANASONIC INDUSTRIAL CO., New Technology Products (m)—C-84
 PROTECH AUDIO CORP. (m)—C-86
 QUALITY VIDEO SUPPLY CORP. (d)—C-86
 SHURE BROTHERS INC. (m)—C-89
 TELE-MEASUREMENTS INC. (d)—C-91
 WILKINSON ELECTRONICS INC. (d)—C-95

• peak limiting, AM

BROADCAST ELECTRONICS INC. (m)—C-66
 COMM-WEST (d)—C-69
 ORBAN ASSOCIATES INC. (m)—C-84
 PROTECH AUDIO CORP. (m)—C-86
 THOMSON-CSF BROADCAST INC. (m)—C-92
 WILKINSON ELECTRONICS INC. (d)—C-95

• peak limiting, FM

BROADCAST ELECTRONICS INC. (m)—C-66
 COMM-WEST (d)—C-69
 MODULATION SCIENCES INC. (m)—C-83
 ORBAN ASSOCIATES INC. (m)—C-84
 PROTECH AUDIO CORP. (m)—C-86
 THOMSON-CSF BROADCAST INC. (m)—C-92
 WILKINSON ELECTRONICS INC. (d)—C-95

• power

CROWN INTERNATIONAL INC. (m)—C-70
 Lenco INC. (m)—C-79
 LOGITEK (m)—C-80
 MARTI ELECTRONICS INC. (m & d)—C-81
 MICRO-TRAK CORP. (m)—C-82
 PROTECH AUDIO CORP. (m)—C-86

• power supplies

ALPHA TECHNOLOGIES INC. (m)—C-63
 THE CAMERA MART INC. (d)—C-67
 C-COR ELECTRONICS INC. (m)—C-67
 G. C. ELECTRONICS CO. (m)—C-74
 HEWLETT-PACKARD CO. (m)—C-76
 PROTECH AUDIO CORP. (m)—C-86
 SOLA ELECTRIC (m)—C-89
 SOUNDOLIER (m)—C-89
 WILMORE ELECTRONICS CO. INC. (m)—C-95
 WINDERS & GEIST INC. (m)—C-95

• preamps

AUDITRONICS INC. (m)—C-65
 BROADCAST ELECTRONICS INC. (m)—C-66
 C-COR ELECTRONICS INC. (m)—C-67
 COMM-WEST (d)—C-69
 COMPREHENSIVE VIDEO SUPPLY CORP. (d)—C-69
 CROWN INTERNATIONAL INC. (m)—C-70
 HAMMOND INDUSTRIES INC. (m)—C-75
 LOGITEK (m)—C-80
 T. R. PITTS CO. (d)—C-85
 PROTECH AUDIO CORP. (m)—C-86
 RST SYSTEMS INC. (m)—C-87
 SHURE BROTHERS INC. (m)—C-89
 STANTON MAGNETICS INC. (m)—C-90

TELEX COMMUNICATIONS INC. (m)—C-92

WILKINSON ELECTRONICS INC. (d)—C-95

■ **microphone**

AUDITRONICS INC. (m)—C-65
 BROADCAST ELECTRONICS INC. (d)—C-66
 THE CAMERA MART INC. (d)—C-67
 COMPREHENSIVE VIDEO SUPPLY CORP. (d)—C-69
 CROWN INTERNATIONAL INC. (m)—C-70
 LOGITEK (m)—C-80
 MICRO-TRAK CORP. (m)—C-82
 PROTECH AUDIO CORP. (m)—C-86
 RST SYSTEMS INC. (m)—C-87
 SHURE BROTHERS INC. (m)—C-89

■ **modules for consoles**

AUDITRONICS INC. (m)—C-65
 COMM-WEST (d)—C-69
 PROTECH AUDIO CORP. (m)—C-86

■ **phono**

BROADCAST ELECTRONICS INC. (m)—C-66
 COMM-WEST (d)—C-69
 COMPREHENSIVE VIDEO SUPPLY CORP. (d)—C-69
 G. C. ELECTRONICS CO. (m)—C-74
 HAMMOND INDUSTRIES INC. (m)—C-75
 LOGITEK (m)—C-80
 MICRO-TRAK CORP. (m)—C-82
 PROTECH AUDIO CORP. (m)—C-86
 RST SYSTEMS INC. (m)—C-87
 SHURE BROTHERS INC. (m)—C-89
 STANTON MAGNETICS INC. (m)—C-90
 TELEX COMMUNICATIONS INC. (m)—C-92
 WILKINSON ELECTRONICS INC. (d)—C-95

■ **stereo**

BROADCAST ELECTRONICS INC. (m)—C-66
 COMM-WEST (d)—C-69
 LOGITEK (m)—C-80
 MICRO-TRAK CORP. (m)—C-82
 PROTECH AUDIO CORP. (m)—C-86
 SHURE BROTHERS INC. (m)—C-89
 TELEX COMMUNICATIONS INC. (m)—C-92
 WILKINSON ELECTRONICS INC. (d)—C-95

■ **turntable**

BROADCAST ELECTRONICS INC. (m)—C-66
 COMM-WEST (d)—C-69
 HAMMOND INDUSTRIES INC. (m)—C-75
 LOGITEK (m)—C-80
 PROTECH AUDIO CORP. (m)—C-86
 RST SYSTEMS INC. (m)—C-87
 SHURE BROTHERS INC. (m)—C-89
 TELEX COMMUNICATIONS INC. (m)—C-92
 WILKINSON ELECTRONICS INC. (d)—C-95

● **processing**

LEITCH VIDEO LTD. (m)—C-79
 Lenco INC. (m)—C-79
 ORBAN ASSOCIATES INC. (m)—C-84
 PROTECH AUDIO CORP. (m)—C-86
 RST SYSTEMS INC. (m)—C-87

● **remote audio**

LOGITEK (m)—C-80
 MICRO-TRAK CORP. (m)—C-82
 PROTECH AUDIO CORP. (m)—C-86
 SHURE BROTHERS INC. (m)—C-89

ATRS

VICTOR DUNCAN INC. (d)—C-72

GENERAL TELEVISION NETWORK (d & r)—C-75

HOLZBERG INC. (d)—C-76
LAKE SYSTEMS CORP. (d)—C-79
 3M CO., Broadcast & Related Products Div. (m)—C-82
 PYE TVT LTD. (d)—C-85
 RCA, BROADCAST SYSTEMS DIVISION (d)—C-86
 SONY PROFESSIONAL AUDIO (m)—C-89
 TELEVISION TECHNOLOGY CORP. (m)—C-91
 WILKINSON ELECTRONICS INC. (m)—C-95

Audio Consoles

AUDITRONICS INC. (m)—C-65
 BROADCAST ELECTRONICS INC. (m)—C-66
 THE CAMERA MART INC. (d)—C-67
 COMM-WEST (d)—C-69
 VICTOR DUNCAN INC. (d)—C-72
 GENERAL TELEVISION NETWORK (d & r)—C-75
 HALLIKAINEN & FRIENDS INC. (m)—C-75
 HARRIS CORP., Broadcast Group (m)—C-75
 HOLZBERG INC. (d)—C-76
 INTERNATIONAL NUCLEAR CORP. (m)—C-77
LAKE SYSTEMS CORP. (d)—C-79
 LANDY ASSOCIATES INC. (d)—C-79
 LOGITEK (m)—C-80
 MICRO-TRAK CORP. (m)—C-82
 RUPERT NEVE INC. (m & d & r)—C-83
PANASONIC INDUSTRIAL CO., Audio-Video Systems Div (m)—C-84
 PANASONIC INDUSTRIAL CO., New Technology Products (m)—C-84
 PROTECH AUDIO CORP. (m)—C-86
 PYE TVT LTD. (d)—C-86
 QUALITY VIDEO SUPPLY CORP. (d)—C-86
 SONY PROFESSIONAL AUDIO (m)—C-89
 SOUNDOLIER (m)—C-89
 TELEVISION TECHNOLOGY CORP. (m)—C-91
 WILKINSON ELECTRONICS INC. (m)—C-95
 WINSTED CORP. (m)—C-95

● **monaural**

BROADCAST ELECTRONICS INC. (m)—C-66
 COMM-WEST (d)—C-69
 HALLIKAINEN & FRIENDS INC. (m)—C-75
LAKE SYSTEMS CORP. (d)—C-79
 LOGITEK (m)—C-80
 MICRO-TRAK CORP. (m)—C-82
 RUPERT NEVE INC. (m & d & r)—C-83
PANASONIC INDUSTRIAL CO., Audio-Video Systems Div (m)—C-84
 PANASONIC INDUSTRIAL CO., New Technology Products (m)—C-84
 PROTECH AUDIO CORP. (m)—C-86
 TELEVISION TECHNOLOGY CORP. (m)—C-91
 WILKINSON ELECTRONICS INC. (m)—C-95

● **stereo**

AUDITRONICS INC. (m)—C-65
 BROADCAST ELECTRONICS INC. (m)—C-66
 COMM-WEST (d)—C-69
LAKE SYSTEMS CORP. (d)—C-79
 LOGITEK (m)—C-80
 MICRO-TRAK CORP. (m)—C-82
 RUPERT NEVE INC. (m & d & r)—C-83
PANASONIC INDUSTRIAL CO., Audio-Video Systems Div (m)—C-84
 PANASONIC INDUSTRIAL CO., New Technology Products (m)—C-84
 PROTECH AUDIO CORP. (m)—C-86
 TELEVISION TECHNOLOGY CORP. (m)—C-91

WILKINSON ELECTRONICS INC. (m)—C-95

Audio Controls

HARRIS CORP., Broadcast Group (d)—C-75
 HOLZBERG INC. (d)—C-76
 INTERNATIONAL NUCLEAR CORP. (m)—C-77
LAKE SYSTEMS CORP. (d)—C-79
 PROTECH AUDIO CORP. (m)—C-86
 RCA, BROADCAST SYSTEMS DIVISION (d)—C-86
 SOUNDOLIER (m)—C-89
 TELE-MEASUREMENTS INC. (d)—C-91

● **rotary attenuators**

CATEL TELECOMMUNICATIONS (m)—C-67
 SOUNDOLIER (m)—C-89

● **slide attenuators**

PROTECH AUDIO CORP. (m)—C-86

Audio Level Indicators

THE CAMERA MART INC. (d & r)—C-67
 CATEL TELECOMMUNICATIONS (m)—C-67
 ESE (m)—C-73
 HARRIS CORP., Broadcast Group (d)—C-75
 HOLZBERG INC. (d)—C-76
 Lenco INC. (m)—C-79
 LOGITEK (m)—C-80
 RCA, BROADCAST SYSTEMS DIVISION (d)—C-86
 TELE-MEASUREMENTS INC. (d)—C-91
 TELE-WIRE SUPPLY CORP. (d)—C-92

● **LED**

ESE (m)—C-73
 Lenco INC. (m)—C-79
 LOGITEK (m)—C-80

● **PPM**

AUDITRONICS INC. (d)—C-65
 ESE (m)—C-73

● **video monitor display**

Lenco INC. (m)—C-79
PANASONIC INDUSTRIAL CO., Audio-Video Systems Div (m)—C-84
 TELE-MEASUREMENTS INC. (d)—C-91

● **WU**

SOUNDOLIER (m)—C-89
 TELE-MEASUREMENTS INC. (d)—C-91

Audio Monitors

THE CAMERA MART INC. (d & r)—C-67
 CETEC GAUSS (m)—C-68
 COMM-WEST (d)—C-69
 DI-TECH INC. (m)—C-70
 VICTOR DUNCAN INC. (d)—C-72
 HARRIS CORP., Broadcast Group (d)—C-75
 HOLZBERG INC. (d)—C-76
 LANDY ASSOCIATES INC. (d)—C-79
 LOGITEK (m)—C-80
PANASONIC INDUSTRIAL CO., Audio-Video Systems Div (m)—C-84
 T. R. PITTS CO. (d)—C-85
 QUALITY VIDEO SUPPLY CORP. (d)—C-86
 RCA, BROADCAST SYSTEMS DIVISION (d)—C-86
 RST SYSTEMS INC. (m)—C-87
 TELE-WIRE SUPPLY CORP. (d)—C-92
 WORLD VIDEO INC. (m)—C-95

● **headphones**

BROADCAST ELECTRONICS INC. (d)—C-66
 THE CAMERA MART INC. (d)—C-67
 COMPREHENSIVE VIDEO SUPPLY CORP. (d)—C-69
 MICRO-TRAK CORP. (d)—C-82
PANASONIC INDUSTRIAL CO., Audio-Video Systems Div (m)—C-84
 TELEVISION EQUIPMENT ASSOC. INC. (m)—C-91
 TELEX COMMUNICATIONS INC. (m)—C-92

● **speakers**

BROADCAST ELECTRONICS INC. (d)—C-66
 CETEC GAUSS (m)—C-68
 COMM-WEST (d)—C-69
 LOGITEK (m)—C-80
 MICRO-TRAK CORP. (d)—C-82
PANASONIC INDUSTRIAL CO., Audio-Video Systems Div (m)—C-84
 T. R. PITTS CO. (d)—C-85

Audio Patch Panels

AUDITRONICS INC. (m)—C-65
 BROADCAST ELECTRONICS INC. (d)—C-66
 THE CAMERA MART INC. (d)—C-67
 COMM-WEST (d)—C-69
 COMPREHENSIVE VIDEO SUPPLY CORP. (d)—C-69
 HARRIS CORP., Broadcast Group (d)—C-75
 HOLZBERG INC. (d)—C-76
LAKE SYSTEMS CORP. (m & d)—C-79
 T. R. PITTS CO. (d)—C-85
 QUALITY VIDEO SUPPLY CORP. (d)—C-86
 RCA, BROADCAST SYSTEMS DIVISION (d)—C-86
 TELE-MEASUREMENTS INC. (d)—C-91
 TROMPETER ELECTRONICS INC. (m)—C-93

Audio Processing

HARRIS CORP., Broadcast Group (m)—C-75
 HOLZBERG INC. (d)—C-76
 LOGITEK (m)—C-80
 MIDWEST COMMUNICATIONS CORP. (d)—C-82
 ORBAN ASSOCIATES INC. (m)—C-84
 PYE TVT LTD. (d)—C-86
 RCA, BROADCAST SYSTEMS DIVISION (d)—C-86
 TELE-MEASUREMENTS INC. (d)—C-91
THOMSON-CSF BROADCAST INC. (m)—C-92
 WEGENER COMMUNICATIONS INC. (m)—C-95
 WILKINSON ELECTRONICS INC. (d)—C-95

● **effects equipment**

MACKENZIE LABORATORIES INC. (m)—C-80
MODULATION SCIENCES INC. (m)—C-83
 ORBAN ASSOCIATES INC. (m)—C-84

■ **ALC, AGC amplifiers**

LOGITEK (m)—C-80
 MARTI ELECTRONICS INC. (m & d)—C-81
MODULATION SCIENCES INC. (m)—C-83
 ORBAN ASSOCIATES INC. (m)—C-84
 PROTECH AUDIO CORP. (m)—C-86
THOMSON-CSF BROADCAST INC. (m)—C-92
 WILKINSON ELECTRONICS INC. (d)—C-95

■ **AM compressor/limiters**

BROADCAST ELECTRONICS INC. (m)—C-66

STUDIO EQUIPMENT & SUPPLIES AUDIO EQUIPMENT

KAHN COMMUNICATIONS INC. (m)—C-78
 MARTI ELECTRONICS INC. (m & d)—C-81
 MOSELEY ASSOCIATES INC. (m)—C-83
 ORBAN ASSOCIATES INC. (m)—C-84
 PROTECH AUDIO CORP. (m)—C-86
THOMSON-CSF BROADCAST INC. (m)—C-92

■ analog special effects, reverb

ORBAN ASSOCIATES INC. (m)—C-84

■ audio/video sync delay

NEC AMERICA INC./Broadcast Equipment Div. (m)—C-83

■ de-essers

ORBAN ASSOCIATES INC. (m)—C-84

■ digital delay, reverb

SONY PROFESSIONAL AUDIO (m)—C-89

■ FM compressor/limiters

BROADCAST ELECTRONICS INC. (m)—C-66

COMM-WEST (d)—C-69
 MARTI ELECTRONICS INC. (m & d)—C-81
MODULATION SCIENCES INC. (m)—C-83
 MOSELEY ASSOCIATES INC. (m)—C-83
 ORBAN ASSOCIATES INC. (m)—C-84
 PROTECH AUDIO CORP. (m)—C-86
THOMSON-CSF BROADCAST INC. (m)—C-92
 WILKINSON ELECTRONICS INC. (d)—C-95

■ graphic equalizers

ELECTRO-VOICE INC. (m)—C-73
 MICRO-TRAK CORP. (d)—C-82
 ORBAN ASSOCIATES INC. (m)—C-84

■ mechanical reverb

COMPREHENSIVE VIDEO SUPPLY CORP. (d)—C-69
 ORBAN ASSOCIATES INC. (m)—C-84

■ noise reduction

COMPREHENSIVE VIDEO SUPPLY CORP. (d)—C-69

■ parametric equalizers

ORBAN ASSOCIATES INC. (m)—C-84

Audio Tape Equipment & Accessories

AMPEX CORP. (m)—C-63
 BROADCAST ELECTRONICS INC. (m)—C-66
 BURLINGTON AUDIO TAPES INC. (d)—C-66
 THE CAMERA MART INC. (d)—C-67
 VICTOR DUNCAN INC. (d)—C-72
 FIDELIPAC CORP. (m)—C-73
 FUJI PHOTO FILM USA INC. (m)—C-74
 G. C. ELECTRONICS CO. (m)—C-74
 GENEVA GROUP OF COS. INC. (m)—C-75
 HARRIS CORP., Broadcast Group (d)—C-75
 HOLZBERG INC. (d)—C-76
 IGM COMMUNICATIONS (d)—C-76
LAKE SYSTEMS CORP. (d)—C-79
 LANDY ASSOCIATES INC. (d)—C-79
 MIDWEST COMMUNICATIONS CORP. (d)—C-82
 NEUMADE PRODUCTS CORP. (m)—C-83
 PYE TVT LTD. (d)—C-86
 QUALITY VIDEO SUPPLY CORP. (d)—C-86
 RCA, BROADCAST SYSTEMS DIVISION (d)—C-86
 SDNY TAPE SALES CO. (m)—C-89
 TABER MANUFACTURING & ENGINEERING CO. (m & d)—C-90
 TELCO AMERICAN (m)—C-91
 TELE-MEASUREMENTS INC. (d)—C-91

TELEVISION TECHNOLOGY CORP. (m)—C-91
 TELEX COMMUNICATIONS INC. (m)—C-92
 WILKINSON ELECTRONICS INC. (m)—C-95

● bulk erasers

BROADCAST ELECTRONICS INC. (d)—C-66
 THE CAMERA MART INC. (d)—C-67
 CHRISTIE ELECTRIC CORP. (m)—C-68
 COMM-WEST (d)—C-69
 COMPREHENSIVE VIDEO SUPPLY CORP. (d)—C-69
 FIDELIPAC CORP. (m)—C-73
 G. C. ELECTRONICS CO. (m)—C-74
 GENEVA GROUP OF COS. INC. (m)—C-75
 IGM COMMUNICATIONS (d)—C-76
 INTERNATIONAL TAPETRONICS CORP./3M (m)—C-77
LAKE SYSTEMS CORP. (d)—C-79
 MAGNASYNC/MOVIOLA CORP. (m)—C-81
 TABER MANUFACTURING & ENGINEERING CO. (m)—C-90
 WILKINSON ELECTRONICS INC. (d)—C-95

● cartridges

BROADCAST ELECTRONICS INC. (d)—C-66
 BURLINGTON AUDIO TAPES INC. (d)—C-66
 FIDELIPAC CORP. (m)—C-73
 INTERNATIONAL TAPETRONICS CORP./3M (m)—C-77
LAKE SYSTEMS CORP. (d)—C-79
 3M CO., Broadcast & Related Products Div. (m)—C-82
 TELCO AMERICAN (d)—C-91
 TELE-MEASUREMENTS INC. (d)—C-91
 TELEVISION TECHNOLOGY CORP. (d)—C-91
 TELEX COMMUNICATIONS INC. (m)—C-92
 WILKINSON ELECTRONICS INC. (d)—C-95

● carts

BROADCAST ELECTRONICS INC. (d)—C-66
 BURLINGTON AUDIO TAPES INC. (d)—C-66
 FIDELIPAC CORP. (m)—C-73
LAKE SYSTEMS CORP. (d)—C-79
 3M CO., Broadcast & Related Products Div. (m)—C-82
 3M CO., Magnetic Audio/Video Products Div. (m)—C-82
 TAPE-ATHON CORP. (m)—C-91
 TELCO AMERICAN (d)—C-91
 TELE-MEASUREMENTS INC. (d)—C-91
 WILKINSON ELECTRONICS INC. (d)—C-95

● cassettes

BURLINGTON AUDIO TAPES INC. (m & d)—C-66
 FUJI PHOTO FILM USA INC. (m)—C-74
 3M CO., Magnetic Audio/Video Products Div. (m)—C-82
 SONY TAPE SALES CO. (m)—C-89
 TAPE-ATHON CORP. (m)—C-91
 TELE-MEASUREMENTS INC. (d)—C-91

● cleaners

BROADCAST ELECTRONICS INC. (d)—C-66
 BURLINGTON AUDIO TAPES INC. (d)—C-66
 G. C. ELECTRONICS CO. (m)—C-74
 GENEVA GROUP OF COS. INC. (m)—C-75
 HOLT LLOYD CORP./LPS CHEMICAL PRODUCTS (m)—C-76
 3M CO., Magnetic Audio/Video Products Div. (m)—C-82

● conveyor erasers

TABER MANUFACTURING & ENGINEERING CO. (m)—C-90

● demagnetizers

BROADCAST ELECTRONICS INC. (d)—C-66
 CHRISTIE ELECTRIC CORP. (m)—C-68
 COMPREHENSIVE VIDEO SUPPLY CORP. (d)—C-69
 FIDELIPAC CORP. (m)—C-73
 G. C. ELECTRONICS CO. (m)—C-74
 GENEVA GROUP OF COS. INC. (m)—C-75
 MAGNASYNC/MOVIOLA CORP. (m)—C-81

● duplicators

CETEC GAUSS (m)—C-68
 TELEX COMMUNICATIONS INC. (m)—C-92

● leader tape

BURLINGTON AUDIO TAPES INC. (d)—C-66
 G. C. ELECTRONICS CO. (m)—C-74
 3M CO., Magnetic Audio/Video Products Div. (m)—C-82

● loaders

AUDICO INC. (m)—C-65

● logging equipment

MAGNASYNC/MOVIOLA CORP. (m)—C-81
 TELEX COMMUNICATIONS INC. (m)—C-92

● open reels

AMPEX CORP. (m)—C-63
 BURLINGTON AUDIO TAPES INC. (d)—C-66
 G. C. ELECTRONICS CO. (m)—C-74
 MAGNASYNC/MOVIOLA CORP. (m)—C-81
 3M CO., Magnetic Audio/Video Products Div. (m)—C-82
 TAPE-ATHON CORP. (m)—C-91
 TELEX COMMUNICATIONS INC. (m)—C-92

● rewinders

AUDICO INC. (m)—C-65
 MAGNASYNC/MOVIOLA CORP. (m)—C-81
 TELEX COMMUNICATIONS INC. (m)—C-92

● splice finders

INTERNATIONAL TAPETRONICS CORP./3M (m)—C-77

● splicers

AUDICO INC. (d)—C-65
 BURLINGTON AUDIO TAPES INC. (d)—C-66
 G. C. ELECTRONICS CO. (m)—C-74
 GENEVA GROUP OF COS. INC. (m)—C-75
 MAGNASYNC/MOVIOLA CORP. (m)—C-81

● sprocketed magnetic film

BURLINGTON AUDIO TAPES INC. (d)—C-66
 MAGNASYNC/MOVIOLA CORP. (d)—C-81

■ transports

TELCO AMERICAN (m)—C-91

● tape decks

BROADCAST ELECTRONICS INC. (m)—C-66
LAKE SYSTEMS CORP. (d)—C-79
 MIDWEST COMMUNICATIONS CORP. (d)—C-82

SHARP ELECTRONICS CORP. (m)—C-88
 TABER MANUFACTURING & ENGINEERING CO. (d)—C-90
 TAPE-ATHON CORP. (m)—C-91
 TELCO AMERICAN (m)—C-91
 TELEVISION TECHNOLOGY CORP. (m)—C-91
 WILKINSON ELECTRONICS INC. (m)—C-95

■ ATR

LAKE SYSTEMS CORP. (d)—C-79
 TELCO AMERICAN (m)—C-91
 TELEVISION TECHNOLOGY CORP. (m)—C-91
 WILKINSON ELECTRONICS INC. (m)—C-95

■ multitrack (8+) ATR

LAKE SYSTEMS CORP. (d)—C-79
 TELEVISION TECHNOLOGY CORP. (m)—C-91
 WILKINSON ELECTRONICS INC. (m)—C-95

■ portable ATR

LAKE SYSTEMS CORP. (d)—C-79
 MICRO-TRAK CORP. (d)—C-82
 SHARP ELECTRONICS CORP. (m)—C-88
 TAPE-ATHON CORP. (m)—C-91

■ 4-track

LAKE SYSTEMS CORP. (d)—C-79
 MICRO-TRAK CORP. (d)—C-82
 SHARP ELECTRONICS CORP. (m)—C-88
 TAPE-ATHON CORP. (m)—C-91
 WILKINSON ELECTRONICS INC. (m)—C-95

■ time delay decks

LAKE SYSTEMS CORP. (d)—C-79

● test tape

BROADCAST ELECTRONICS INC. (d)—C-66
 FIDELIPAC CORP. (m)—C-73
 G. C. ELECTRONICS CO. (m)—C-74
 STANDARD TAPE LABORATORY INC. (m)—C-90

● timers

AUDICO INC. (m)—C-65
 BROADCAST ELECTRONICS INC. (d)—C-66
 ESE (m)—C-73
 LOGITEK (m)—C-80

Automation Controls & Systems

ARTEL SERVICE CORP. (m & d & r)—C-65
 BROADCAST ELECTRONICS INC. (m)—C-66
 CENTRAL DYNAMICS LTD. (m & r)—C-68
 VICTOR DUNCAN INC. (d)—C-72
 HARRIS CORP., Broadcast Group (m)—C-75
 HOLZBERG INC. (d)—C-76
 IGM COMMUNICATIONS (m)—C-76
LAKE SYSTEMS CORP. (m & d)—C-79
 RUPERT NEVE INC. (m & d & r)—C-83
 PROTECH AUDIO CORP. (m)—C-86
 TAPE-ATHON CORP. (m)—C-91
 TEXSCAN CORPORATION (m)—C-92
 UTAH SCIENTIFIC INC. (m)—C-94
 VIDEO DATA SYSTEMS DIV. (Sterling TV Pres. Inc.) (m)—C-94

● custom master controls

IGM COMMUNICATIONS (m)—C-76
LAKE SYSTEMS CORP. (d)—C-79
 TAPE-ATHON CORP. (m)—C-91
 UTAH SCIENTIFIC INC. (m)—C-94



• **program controls**

IGM COMMUNICATIONS (m)—C-76
LAKE SYSTEMS CORP. (d)—C-79
 TAPE-ATHON CORP. (m)—C-91

• **random select cart systems**

IGM COMMUNICATIONS (m)—C-76
 TAPE-ATHON CORP. (m)—C-91

• **reel-to-reel controllers**

IGM COMMUNICATIONS (m)—C-76
LAKE SYSTEMS CORP. (d)—C-79
 TAPE-ATHON CORP. (m)—C-91

Cart Machines

BROADCAST ELECTRONICS INC. (m)—C-66
 VICTOR DUNCAN INC. (d)—C-72
 FIDELIPAC CORP. (m)—C-73
 HARRIS CORP., Broadcast Group (d)—C-75
 HOLZBERG INC. (d)—C-76
 IGM COMMUNICATIONS (m)—C-76
 INTERNATIONAL TAPETRONICS CORP./3M (m)—C-77
LAKE SYSTEMS CORP. (d)—C-79
 LANDY ASSOCIATES INC. (d)—C-79
 MIDWEST COMMUNICATIONS CORP. (d)—C-82
 3M CO., Broadcast & Related Products Div. (m)—C-82
 RCA, BROADCAST SYSTEMS DIVISION (d)—C-86
 TELCO AMERICAN (m)—C-91
 TELEVISION TECHNOLOGY CORP. (m)—C-91
 TELE-WIRE SUPPLY CORP. (d)—C-92
 TELEX COMMUNICATIONS INC. (m)—C-92
 WILKINSON ELECTRONICS INC. (m)—C-95

• **dual deck**

BROADCAST ELECTRONICS INC. (m)—C-66
 IGM COMMUNICATIONS (d)—C-76
 3M CO., Broadcast & Related Products Div. (m)—C-82

• **multiple deck**

BROADCAST ELECTRONICS INC. (m)—C-66
 FIDELIPAC CORP. (m)—C-73
 IGM COMMUNICATIONS (m)—C-76
 INTERNATIONAL TAPETRONICS CORP./3M (m)—C-77
LAKE SYSTEMS CORP. (d)—C-79
 3M CO., Broadcast & Related Products Div. (m)—C-82
 TELEVISION TECHNOLOGY CORP. (m)—C-91
 WILKINSON ELECTRONICS INC. (m)—C-95

• **random access**

IGM COMMUNICATIONS (m)—C-76
 3M CO., Broadcast & Related Products Div. (m)—C-82
 TEXSCAN CORPORATION (m)—C-92

• **record only**

BROADCAST ELECTRONICS INC. (m)—C-66
 FIDELIPAC CORP. (m)—C-73
 IGM COMMUNICATIONS (d)—C-76
 3M CO., Broadcast & Related Products Div. (m)—C-82
 TELEX COMMUNICATIONS INC. (m)—C-92

• **single deck**

BROADCAST ELECTRONICS INC. (m)—C-66
 FIDELIPAC CORP. (m)—C-73
 IGM COMMUNICATIONS (d)—C-76
 INTERNATIONAL TAPETRONICS CORP./3M (m)—C-77
 3M CO., Broadcast & Related Products Div. (m)—C-82
 TELEVISION TECHNOLOGY CORP. (m)—C-91
 TELEX COMMUNICATIONS INC. (m)—C-92
 WILKINSON ELECTRONICS INC. (m)—C-95

• **stereo**

BROADCAST ELECTRONICS INC. (m)—C-66
 FIDELIPAC CORP. (m)—C-73
 GORMAN-REDLICH MANUFACTURING CO. (m)—C-75
 IGM COMMUNICATIONS (m)—C-76
 INTERNATIONAL TAPETRONICS CORP./3M (m)—C-77
 3M CO., Broadcast & Related Products Div. (m)—C-82
 TELEVISION TECHNOLOGY CORP. (m)—C-91
 TELEX COMMUNICATIONS INC. (m)—C-92
 WILKINSON ELECTRONICS INC. (m)—C-95

• **triple deck**

BROADCAST ELECTRONICS INC. (m)—C-66
 FIDELIPAC CORP. (m)—C-73
 IGM COMMUNICATIONS (d)—C-76
 INTERNATIONAL TAPETRONICS CORP./3M (m)—C-77
 TELEVISION TECHNOLOGY CORP. (m)—C-91
 WILKINSON ELECTRONICS INC. (m)—C-95

Cartridge Systems & Accessories

VICTOR DUNCAN INC. (d)—C-72
 FIDELIPAC CORP. (m)—C-73
 HARRIS CORP., Broadcast Group (d)—C-75
 HOLZBERG INC. (d)—C-76
 IGM COMMUNICATIONS (m)—C-76
 TEXSCAN CORPORATION (m)—C-92

• **automatic sequencing**

ARTEL SERVICE CORP. (m & d & r)—C-65
 IGM COMMUNICATIONS (m)—C-76

• **delay**

BROADCAST ELECTRONICS INC. (m)—C-66
 FIDELIPAC CORP. (m)—C-73
 IGM COMMUNICATIONS (d)—C-76

• **erasers**

BROADCAST ELECTRONICS INC. (d)—C-66
 FIDELIPAC CORP. (m)—C-73
 IGM COMMUNICATIONS (d)—C-76
 INTERNATIONAL TAPETRONICS CORP./3M (m)—C-77

• **monaural**

BROADCAST ELECTRONICS INC. (m)—C-66
 FIDELIPAC CORP. (m)—C-73
 IGM COMMUNICATIONS (d)—C-76

• **stereo**

FIDELIPAC CORP. (m)—C-73

• **winding equipment**

AUDICO INC. (m)—C-65
 BROADCAST ELECTRONICS INC. (d)—C-66

Converters

ALPHA TECHNOLOGIES INC. (m)—C-63
 C-COR ELECTRONICS INC. (m)—C-67
 VICTOR DUNCAN INC. (d)—C-72
REGENCY CABLE PRODUCTS INC. (m)—C-87

Cart Players/Recorders

BROADCAST ELECTRONICS INC. (m)—C-66
 COMM-WEST (d)—C-69
 FIDELIPAC CORP. (m)—C-73
 HOLZBERG INC. (d)—C-76
 IGM COMMUNICATIONS (d)—C-76
 INTERNATIONAL TAPETRONICS CORP./3M (m)—C-77
 MACKENZIE LABORATORIES INC. (m)—C-80
 3M CO., Broadcast & Related Products Div. (m)—C-82
 TELCO AMERICAN (m)—C-91
 TELEVISION TECHNOLOGY CORP. (m)—C-91
 WILKINSON ELECTRONICS INC. (m)—C-95

• **dual/triple deck**

BROADCAST ELECTRONICS INC. (m)—C-66
 FIDELIPAC CORP. (m)—C-73
 HARRIS CORP., Broadcast Group (d)—C-75
 IGM COMMUNICATIONS (d)—C-76
 INTERNATIONAL TAPETRONICS CORP./3M (m)—C-77
 3M CO., Broadcast & Related Products Div. (m)—C-82
 TELEVISION TECHNOLOGY CORP. (m)—C-91
 WILKINSON ELECTRONICS INC. (m)—C-95

• **multideck**

BROADCAST ELECTRONICS INC. (m)—C-66
 IGM COMMUNICATIONS (m)—C-76
 INTERNATIONAL TAPETRONICS CORP./3M (m)—C-77
 MACKENZIE LABORATORIES INC. (m)—C-80
 3M CO., Broadcast & Related Products Div. (m)—C-82
 TELEVISION TECHNOLOGY CORP. (m)—C-91
 WILKINSON ELECTRONICS INC. (m)—C-95

• **phase control matrixing**

FIDELIPAC CORP. (m)—C-73
 IGM COMMUNICATIONS (m)—C-76
 3M CO., Broadcast & Related Products Div. (m)—C-82
 TELEVISION TECHNOLOGY CORP. (m)—C-91

WILKINSON ELECTRONICS INC. (m)—C-95

• **single deck**

BROADCAST ELECTRONICS INC. (m)—C-66
 FIDELIPAC CORP. (m)—C-73
 IGM COMMUNICATIONS (d)—C-76
 INTERNATIONAL TAPETRONICS CORP./3M (m)—C-77
 MACKENZIE LABORATORIES INC. (m)—C-80
 TELEVISION TECHNOLOGY CORP. (m)—C-91
 WILKINSON ELECTRONICS INC. (m)—C-95

• **time delay**

BROADCAST ELECTRONICS INC. (m)—C-66
 IGM COMMUNICATIONS (d)—C-76
 MICRO-TRAK CORP. (d)—C-82

Cassette Players/Recorders

THE CAMERA MART INC. (d & r)—C-67
 COMM-WEST (d)—C-69
 HOLZBERG INC. (d)—C-76
 LANDY ASSOCIATES INC. (d)—C-79
 MICRO-TRAK CORP. (d)—C-82
 MIDWEST COMMUNICATIONS CORP. (d)—C-82
 RCA, BROADCAST SYSTEMS DIVISION (d)—C-86
 SHARP ELECTRONICS CORP. (m)—C-88
 SONY PROFESSIONAL AUDIO (m)—C-89

• **dual deck**

MICRO-TRAK CORP. (d)—C-82
 SHARP ELECTRONICS CORP. (m)—C-88
 TAPE-ATHON CORP. (m)—C-91

• **duplication machine**

TELEX COMMUNICATIONS INC. (m)—C-92

• **multiple deck**

MICRO-TRAK CORP. (d)—C-82
 TAPE-ATHON CORP. (m)—C-91

• **single deck**

MICRO-TRAK CORP. (d)—C-82
 SHARP ELECTRONICS CORP. (m)—C-88
 TAPE-ATHON CORP. (m)—C-91

Consoles

BROADCAST ELECTRONICS INC. (m)—C-66
 COMM-WEST (d)—C-69
 VICTOR DUNCAN INC. (d)—C-72
 HALLIKAINEN & FRIENDS INC. (m)—C-75
 HARRIS CORP., Broadcast Group (m)—C-75
 HOLZBERG INC. (d)—C-76
 IGM COMMUNICATIONS (m & d)—C-76
 LANDY ASSOCIATES INC. (d)—C-79
 LOGITEK (m)—C-80
 MICRO-TRAK CORP. (m)—C-82

MIDWEST COMMUNICATIONS CORP. (d)—C-82
 RUPERT NEVE INC. (m & d & r)—C-83
PANASONIC INDUSTRIAL CD., Audio-Video Systems Div (m)—C-84
 QUALITY VIDEO SUPPLY CORP. (d)—C-86
 RCA, BROADCAST SYSTEMS DIVISION (d)—C-86
REGENCY CABLE PRODUCTS INC. (m)—C-87
 SHURE BROTHERS INC. (m)—C-89
 SOUNDOLIER (m)—C-89

• **automated**

IGM COMMUNICATIONS (m & d)—C-76
 LOGITEK (m)—C-80
 RUPERT NEVE INC. (m & d & r)—C-83

• **mic mixers (1 output)**

THE CAMERA MART INC. (d & r)—C-67
 COMM-WEST (d)—C-69
 GENERAL TELEVISION NETWORK (d & r)—C-75
 IGM COMMUNICATIONS (d)—C-76
 INTERNATIONAL NUCLEAR CORP. (m)—C-77
 LOGITEK (m)—C-80
PANASONIC INDUSTRIAL CD., Audio-Video Systems Div (m)—C-84
 SHURE BROTHERS INC. (m)—C-89

• **portable**

BROADCAST ELECTRONICS INC. (m)—C-66
 COMM-WEST (d)—C-69
 HAMMOND INDUSTRIES INC. (m)—C-75
 IGM COMMUNICATIONS (d)—C-76
 LOGITEK (m)—C-80
 MICRO-TRAK CORP. (m)—C-82
 RUPERT NEVE INC. (m & d & r)—C-83
 SHURE BROTHERS INC. (m)—C-89

• **studio (3+ outputs)-mono**

BROADCAST ELECTRONICS INC. (m)—C-66
 GENERAL TELEVISION NETWORK (d & r)—C-75
 INTERNATIONAL NUCLEAR CORP. (m)—C-77
 LOGITEK (m)—C-80
 MICRO-TRAK CORP. (m)—C-82
 RUPERT NEVE INC. (m & d & r)—C-83
PANASONIC INDUSTRIAL CD., Audio-Video Systems Div (m)—C-84

• **studio-stereo**

BROADCAST ELECTRONICS INC. (m)—C-66
 GENERAL TELEVISION NETWORK (d & r)—C-75
 LOGITEK (m)—C-80
 MICRO-TRAK CORP. (m)—C-82
 RUPERT NEVE INC. (m & d & r)—C-83
PANASONIC INDUSTRIAL CD., Audio-Video Systems Div (m)—C-84

• **TV audio**

BROADCAST ELECTRONICS INC. (m)—C-66
 GENERAL TELEVISION NETWORK (d & r)—C-75
 HALLIKAINEN & FRIENDS INC. (m)—C-75
 INTERNATIONAL NUCLEAR CORP. (m)—C-77
 LOGITEK (m)—C-80
 MICRO-TRAK CORP. (m)—C-82
MDDULATIDN SCIENCES INC. (m)—C-83
 RUPERT NEVE INC. (m & d & r)—C-83

Decoders-stereo

BELAR ELECTRONICS LABORATORY INC. (m)—C-65
 VICTOR DUNCAN INC. (d)—C-72

MDDULATIDN SCIENCES INC. (m)—C-83
 T. R. PITTS CO. (d)—C-85
 SATELLITE SIGNALS INC. (d)—C-88
 TELE-WIRE SUPPLY CORP. (d)—C-92
 TIME AND FREQUENCY TECHNOLOGY INC. (m)—C-93

Delay, Audio Tape

VICTOR DUNCAN INC. (d)—C-72
 FIDELIPAC CORP. (m)—C-73
 HARRIS CORP., Broadcast Group (d)—C-75
 IGM COMMUNICATIONS (d)—C-76

Delay Lines, Audio

VICTOR DUNCAN INC. (d)—C-72
 HARRIS CORP., Broadcast Group (d)—C-75

Delay Machines, Talk Show

VICTOR DUNCAN INC. (d)—C-72
 HARRIS CORP., Broadcast Group (d)—C-75
 HOLZBERG INC. (d)—C-76

Digital Audio Recorders

VICTOR DUNCAN INC. (d)—C-72
 HARRIS CORP., Broadcast Group (d)—C-75

Disc Playing Equipment

VICTOR DUNCAN INC. (d)—C-72
 HARRIS CORP., Broadcast Group (d)—C-75
 MICRO-TRAK CORP. (m)—C-82
 PYE TVT LTD. (d)—C-86
 SHARP ELECTRONICS CORP. (m)—C-88

• **complete disc playing consoles**

MICRO-TRAK CORP. (m)—C-82

• **phono cartridges**

BROADCAST ELECTRONICS INC. (d)—C-66
 MICRO-TRAK CORP. (d)—C-82
 SHURE BROTHERS INC. (m)—C-89
 STANTON MAGNETICS INC. (m)—C-90

• **phono preamps (See Amplifiers in this category)**

• **pickup arms**

BROADCAST ELECTRONICS INC. (m)—C-66
 HAMMOND INDUSTRIES INC. (m)—C-75
 MICRO-TRAK CORP. (m)—C-82

• **record cleaning, care**

HAMMOND INDUSTRIES INC. (m)—C-75
 STANTON MAGNETICS INC. (m)—C-90

• **turntables**

BROADCAST ELECTRONICS INC. (m)—C-66
 HAMMOND INDUSTRIES INC. (m)—C-75
 JVC CO. OF AMERICA (m)—C-78
 MICRO-TRAK CORP. (d)—C-82

EBS Two-Tone Systems

COMM-WEST (d)—C-69
 GORMAN-REDLICH MANUFACTURING CO. (m)—C-75
 HOLZBERG INC. (d)—C-76
 INTERNATIONAL NUCLEAR CORP. (m)—C-77
 TELCO AMERICAN (m & d)—C-91
 TIME AND FREQUENCY TECHNOLOGY INC. (m)—C-93

Editing Equipment

THE BTX CORP. (m)—C-66
 CMX CORP. (m)—C-69
 VICTOR DUNCAN INC. (d)—C-72
 EECO INC. (m)—C-72
 HARRIS CORP., Broadcast Group (d)—C-75
 MIDWEST COMMUNICATIONS CORP. (d)—C-82
 PYE TVT LTD. (d)—C-86

• **digital audio editors**

THE BTX CORP. (m)—C-66
 JVC CO. OF AMERICA (m)—C-78

• **electronic editors**

CMX CORP. (m)—C-69
 EECO INC. (m)—C-72
 GENERAL TELEVISION NETWORK (d & r)—C-75

• **SMPTE time code synchronizers**

ROBERT BOSCH CORP., Video Equipment Div. (m)—C-66
 THE BTX CORP. (m)—C-66
 CIPHER DIGITAL INC. (m)—C-68
 CMX CORP. (m)—C-69
 EECO INC. (m)—C-72
 GENERAL TELEVISION NETWORK (d & r)—C-75

• **splicing blocks, tape**

BURLINGTON AUDIO TAPES INC. (d)—C-66
 FIDELIPAC CORP. (m)—C-73
 MAGNASYNC/MOVIOLA CORP. (d)—C-81

• **editing systems**

THE BTX CORP. (m)—C-66
 THE CAMERA MART INC. (d)—C-67
 CMX CORP. (m)—C-69
 EECO INC. (m)—C-72
 IGM COMMUNICATIONS (m)—C-76

■ **audio**

ROBERT BOSCH CORP., Video Equipment Div. (m)—C-66
 THE BTX CORP. (m)—C-66
 CMX CORP. (m)—C-69
 EECO INC. (m)—C-72
 IGM COMMUNICATIONS (m)—C-76

• **editor**

THE BTX CORP. (m)—C-66
 CMX CORP. (m)—C-69
 GENERAL TELEVISION NETWORK (d & r)—C-75
 IGM COMMUNICATIONS (m)—C-76

• **effects processing**

CMX CORP. (m)—C-69

Encoders

THE CAMERA MART INC. (d)—C-67
 CETEC VEGA (m)—C-68
 CMX CORP. (m)—C-69
 VICTOR DUNCAN INC. (d)—C-72
 HOLZBERG INC. (d)—C-76
 LENCLO INC. (m)—C-79
 TELCO AMERICAN (m)—C-91

• **EBS**

GORMAN-REDLICH MANUFACTURING CO. (m)—C-75
 HARRIS CORP., Broadcast Group (d)—C-75
 HOLZBERG INC. (d)—C-76
 INTERNATIONAL NUCLEAR CORP. (m)—C-77

• **tone**

CETEC VEGA (m)—C-68
 CHANNELMATIC INC. (m)—C-68
 DI-TECH INC. (m)—C-70
 GORMAN-REDLICH MANUFACTURING CO. (m)—C-75
 HARRIS CORP., Broadcast Group (d)—C-75

Enhancers, Stereo Phase

THE CAMERA MART INC. (d)—C-67
 VICTOR DUNCAN INC. (d)—C-72
 HOLZBERG INC. (d)—C-76
 IGM COMMUNICATIONS (d)—C-76

Equalizers

THE CAMERA MART INC. (d)—C-67
 VICTOR DUNCAN INC. (d)—C-72
 HOLZBERG INC. (d)—C-76
 MICRO-TRAK CORP. (d)—C-82
 ORBAN ASSOCIATES INC. (m)—C-84
 RCA, BROADCAST SYSTEMS DIVISION (d)—C-86
 TELE-MEASUREMENTS INC. (d)—C-91

• **audio**

MICRO-TRAK CORP. (d)—C-82
 RUPERT NEVE INC. (m & d & r)—C-83
 ORBAN ASSOCIATES INC. (m)—C-84

• **vertical aperture**

THDMSDN-CSF BRDADCAST INC. (m)—C-92

Exciters

BROADCAST ELECTRONICS INC. (m)—C-66
 THE CAMERA MART INC. (d)—C-67
 COMM-WEST (d)—C-69
 HARRIS CORP., Broadcast Group (m)—C-75
 HOLZBERG INC. (d)—C-76
 TELEVISION TECHNOLOGY CORP. (m)—C-91
 TELE-WIRE SUPPLY CORP. (d)—C-92
 WILKINSON ELECTRONICS INC. (m)—C-95

• **AM stereo**

BROADCAST ELECTRONICS INC. (m)—C-66
 COMM-WEST (d)—C-69
 KAHN COMMUNICATIONS INC. (m)—C-78
 TIME AND FREQUENCY TECHNOLOGY INC. (m)—C-93

• **FM**

BROADCAST ELECTRONICS INC. (m)—C-66
 COMM-WEST (d)—C-69
 NEC AMERICA INC./Broadcast Equipment Div. (m)—C-83
 TELEVISION TECHNOLOGY CORP. (m)—C-91
 WILKINSON ELECTRONICS INC. (m)—C-95

• **FM stereo**

BROADCAST ELECTRONICS INC. (m)—C-66
 NEC AMERICA INC./Broadcast Equipment Div. (m)—C-83
 TELEVISION TECHNOLOGY CORP. (m)—C-91
 WILKINSON ELECTRONICS INC. (m)—C-95

• **SCA**

BROADCAST ELECTRONICS INC. (m)—C-66

TELEVISION TECHNOLOGY CORP. (m)—C-91
WILKINSON ELECTRONICS INC. (m)—C-95

Generators

BROADCAST ELECTRONICS INC. (m)—C-66
CETEC VEGA (m)—C-68
HOLZBERG INC. (d)—C-76
LEITCH VIDEO LTD. (m)—C-79
LENCO INC. (m)—C-79

MODULATION SCIENCES INC. (m)—C-83
WILKINSON ELECTRONICS INC. (m)—C-95

• **AF**

CETEC VEGA (m)—C-68
HARRIS CORP., Broadcast Group (d)—C-75
SOUNDOLIER (m)—C-89

• **subcarrier, FM**

BROADCAST ELECTRONICS INC. (m)—C-66
COMM-WEST (d)—C-69
HARRIS CORP., Broadcast Group (d)—C-75

MODULATION SCIENCES INC. (m)—C-83
MOSELEY ASSOCIATES INC. (m)—C-83
TELEVISION TECHNOLOGY CORP. (m)—C-91

TIME AND FREQUENCY TECHNOLOGY INC. (m)—C-93

WEGENER COMMUNICATIONS INC. (m)—C-95
WILKINSON ELECTRONICS INC. (m)—C-95

Headphones

ALLIED ELECTRONICS (d)—C-62
BROADCAST ELECTRONICS INC. (d)—C-66

THE CAMERA MART INC. (d)—C-67
VICTOR DUNCAN INC. (d)—C-72
G. C. ELECTRONICS CO. (m)—C-74
HOLZBERG INC. (d)—C-76
MAGNASYN/MOVIOLA CORP. (d)—C-81
MIDWEST COMMUNICATIONS CORP. (d)—C-82

QUALITY VIDEO SUPPLY CORP. (d)—C-86
STANTON MAGNETICS INC. (m)—C-90
TELEVISION EQUIPMENT ASSOC. INC. (m)—C-91

TELEX COMMUNICATIONS INC. (m)—C-92

• **announcers earpiece**

HARRIS CORP., Broadcast Group (d)—C-75
STANTON MAGNETICS INC. (m)—C-90
TELEX COMMUNICATIONS INC. (m)—C-92

• **mono**

BROADCAST ELECTRONICS INC. (d)—C-66
HARRIS CORP., Broadcast Group (d)—C-75
TELEVISION EQUIPMENT ASSOC. INC. (m)—C-91
TELEX COMMUNICATIONS INC. (m)—C-92

• **stereo**

BROADCAST ELECTRONICS INC. (d)—C-66
G. C. ELECTRONICS CO. (m)—C-74
HARRIS CORP., Broadcast Group (d)—C-75
STANTON MAGNETICS INC. (m)—C-90
TELEVISION EQUIPMENT ASSOC. INC. (m)—C-91

TELEX COMMUNICATIONS INC. (m)—C-92

• **headphones with announcers mike**

HAMMOND INDUSTRIES INC. (d)—C-75
TELEVISION EQUIPMENT ASSOC. INC. (m)—C-91
TELEX COMMUNICATIONS INC. (m)—C-92

Heads, Audio & Accessories

THE CAMERA MART INC. (d)—C-67
GENEVA GROUP OF COS. INC. (m)—C-75
HOLZBERG INC. (d)—C-76
NORTRONICS CO. INC. (m)—C-84
QUALITY VIDEO SUPPLY CORP. (d)—C-86
TABER MANUFACTURING & ENGINEERING CO. (m & d)—C-90

• **alignment gauges**

BROADCAST ELECTRONICS INC. (d)—C-66
THE CAMERA MART INC. (d)—C-67
FIDELIPAC CORP. (m)—C-73
GENEVA GROUP OF COS. INC. (m)—C-75
TELEX COMMUNICATIONS INC. (m)—C-92

■ **tension**

THE CAMERA MART INC. (d)—C-67

• **cleaners**

BROADCAST ELECTRONICS INC. (d)—C-66
THE CAMERA MART INC. (d)—C-67
G. C. ELECTRONICS CO. (m)—C-74
GENEVA GROUP OF COS. INC. (m)—C-75
HOLT LLOYD CORP./LPS CHEMICAL PRODUCTS (m)—C-76
TABER MANUFACTURING & ENGINEERING CO. (d)—C-90

• **degaussers**

BROADCAST ELECTRONICS INC. (d)—C-66
THE CAMERA MART INC. (d)—C-67
G. C. ELECTRONICS CO. (m)—C-74
GENEVA GROUP OF COS. INC. (m)—C-75
TABER MANUFACTURING & ENGINEERING CO. (m & d)—C-90

• **erase**

THE CAMERA MART INC. (d)—C-67
NORTRONICS CO. INC. (m)—C-84
TABER MANUFACTURING & ENGINEERING CO. (m & d)—C-90

• **film stripe**

BURLINGTON AUDIO TAPES INC. (d)—C-66
THE CAMERA MART INC. (d)—C-67
NORTRONICS CO. INC. (m)—C-84

• **playback**


THE CAMERA MART INC. (d)—C-67
NORTRONICS CO. INC. (m)—C-84
TABER MANUFACTURING & ENGINEERING CO. (m & d)—C-90

• **rebuild**

THE CAMERA MART INC. (d)—C-67
NORTRONICS CO. INC. (m)—C-84

• **record**

THE CAMERA MART INC. (d)—C-67
NORTRONICS CO. INC. (m)—C-84
TABER MANUFACTURING & ENGINEERING CO. (m & d)—C-90



TELEVISION TECHNOLOGY CORPORATION
Low Power TV Transmitters, Translators, TV & FM
2360 Industrial Lane
Broomfield, CO 80020
(303) 465-4141
TWX: 910-938-0396 **TTC ARDA**

• **replacement**

NORTRONICS CO. INC. (m)—C-84
TABER MANUFACTURING & ENGINEERING CO. (m & d)—C-90

Intercom Systems

THE CAMERA MART INC. (d)—C-67
CETEC VEGA (m)—C-68
VICTOR DUNCAN INC. (d)—C-72
HOLZBERG INC. (d)—C-76
PYE TVT LTD. (m & d)—C-86
QUALITY VIDEO SUPPLY CORP. (d)—C-86
RCA, BROADCAST SYSTEMS DIVISION (d)—C-86
RST SYSTEMS INC. (m)—C-87
SOUNDOLIER (m)—C-89
TELEVISION EQUIPMENT ASSOC. INC. (m)—C-91
TELEX COMMUNICATIONS INC. (m)—C-92
VIDEO AIDS OF COLORADO (m)—C-94

• **hardwired**

PYE TVT LTD. (m)—C-86
RST SYSTEMS INC. (m)—C-87
SOUNDOLIER (m)—C-89
TELEVISION EQUIPMENT ASSOC. INC. (m)—C-91
TELEX COMMUNICATIONS INC. (m)—C-92

• **RF**

CETEC VEGA (m)—C-68

Limiters/Compressors

HARRIS CORP., Broadcast Group (d)—C-75
PROTECH AUDIO CORP. (m)—C-86

• **AM**

KAHN COMMUNICATIONS INC. (m)—C-78
PROTECH AUDIO CORP. (m)—C-86

• **FM**

PROTECH AUDIO CORP. (m)—C-86

• **TV**

PROTECH AUDIO CORP. (m)—C-86

Meters

VICTOR DUNCAN INC. (d)—C-72
RST SYSTEMS INC. (m)—C-87
TELE-WIRE SUPPLY CORP. (d)—C-92

Microphones & Accessories

BRUEL & KJAER INSTRUMENTS INC. (m & d & r)—C-66
THE CAMERA MART INC. (d)—C-67
CENTURY PRECISION OPTICS (d)—C-68
CETEC VEGA (m)—C-68
VICTOR DUNCAN INC. (d)—C-72
G. C. ELECTRONICS CO. (m)—C-74
HOLZBERG INC. (d)—C-76
LANDY ASSOCIATES INC. (d)—C-79
MIDWEST COMMUNICATIONS CORP. (d)—C-82
MPCS VIDEO INDUSTRIES INC. (d)—C-83

PANASONIC INDUSTRIAL CO., Audio-Video Systems Div (m)—C-84

T. R. PITTS CO. (d)—C-85
QUALITY VIDEO SUPPLY CORP. (d)—C-86
RCA, BROADCAST SYSTEMS DIVISION (d)—C-86
SHARP ELECTRONICS CORP. (m)—C-88
SHURE BROTHERS INC. (m)—C-89
TABER MANUFACTURING & ENGINEERING CO. (d)—C-90
TELE-MEASUREMENTS INC. (d)—C-91
TELEX COMMUNICATIONS INC. (m)—C-92

• **booms & stands**

CENTURY PRECISION OPTICS (d)—C-68
CINEMA PRODUCTS CORP. (m)—C-68
G. C. ELECTRONICS CO. (m)—C-74
HARRIS CORP., Broadcast Group (d)—C-75
MPCS VIDEO INDUSTRIES INC. (d)—C-83
SHURE BROTHERS INC. (m)—C-89

• **cable**

ADAPT COMMUNICATION SUPPLY CO. INC. (d)—C-62
ELECTRO-VOICE INC. (m)—C-73
HARRIS CORP., Broadcast Group (d)—C-75
MPCS VIDEO INDUSTRIES INC. (d)—C-83
TELEX COMMUNICATIONS INC. (m)—C-92

■ **reels**

BURLINGTON AUDIO TAPES INC. (d)—C-66

• **microphones**

ALLIED ELECTRONICS (d)—C-62
BROADCAST ELECTRONICS INC. (d)—C-66
BRUEL & KJAER INSTRUMENTS INC. (m & d & r)—C-66
CENTURY PRECISION OPTICS (d)—C-68
CETEC VEGA (m)—C-68
COMM-WEST (d)—C-69
COMPREHENSIVE VIDEO SUPPLY CORP. (d)—C-69
G. C. ELECTRONICS CO. (m)—C-74
HARRIS CORP., Broadcast Group (d)—C-75
JVC CO. OF AMERICA (m)—C-78
MIDWEST COMMUNICATIONS CORP. (d)—C-82
MPCS VIDEO INDUSTRIES INC. (d)—C-83
PANASONIC INDUSTRIAL CO., Audio-Video Systems Div (m)—C-84
SHARP ELECTRONICS CORP. (m)—C-88
SHURE BROTHERS INC. (m)—C-89
TABER MANUFACTURING & ENGINEERING CO. (d)—C-90
TELEVISION EQUIPMENT ASSOC. INC. (m)—C-91
TELEX COMMUNICATIONS INC. (m)—C-92

■ **condenser**

ALLIED ELECTRONICS (d)—C-62
BROADCAST ELECTRONICS INC. (d)—C-66

BRUEL & KJAER INSTRUMENTS INC. (m & d & r)—C-66
 CENTURY PRECISION OPTICS (d)—C-68
 COMPREHENSIVE VIDEO SUPPLY CORP. (d)—C-69
 G. C. ELECTRONICS CO. (m)—C-74
PANASONIC INDUSTRIAL CO., Audio-Video Systems Div (m)—C-84
 SHURE BROTHERS INC. (m)—C-89
 TELEX COMMUNICATIONS INC. (m)—C-92

■ dynamic

ALLIED ELECTRONICS (d)—C-62
 BROADCAST ELECTRONICS INC. (d)—C-66
 CENTURY PRECISION OPTICS (d)—C-68
 COMPREHENSIVE VIDEO SUPPLY CORP. (d)—C-69
 ELECTRO-VOICE INC. (m)—C-73
 G. C. ELECTRONICS CO. (m)—C-74
PANASONIC INDUSTRIAL CO., Audio-Video Systems Div (m)—C-84
 SHARP ELECTRONICS CORP. (m)—C-88
 SHURE BROTHERS INC. (m)—C-89
 TELEVISION EQUIPMENT ASSOC. INC. (m)—C-91
 TELEX COMMUNICATIONS INC. (m)—C-92

■ electret/condenser

ALLIED ELECTRONICS (d)—C-62
 BRUEL & KJAER INSTRUMENTS INC. (m & d & r)—C-66
 CENTURY PRECISION OPTICS (d)—C-68
 COMPREHENSIVE VIDEO SUPPLY CORP. (d)—C-69
 ELECTRO-VOICE INC. (m)—C-73
 G. C. ELECTRONICS CO. (m)—C-74
PANASONIC INDUSTRIAL CO., Audio-Video Systems Div (m)—C-84
 TELEVISION EQUIPMENT ASSOC. INC. (m)—C-91
 TELEX COMMUNICATIONS INC. (m)—C-92

■ hand held

ALLIED ELECTRONICS (d)—C-62
 BROADCAST ELECTRONICS INC. (d)—C-66
 BRUEL & KJAER INSTRUMENTS INC. (m & d & r)—C-66
 CENTURY PRECISION OPTICS (d)—C-68
 COMPREHENSIVE VIDEO SUPPLY CORP. (d)—C-69
 ELECTRO-VOICE INC. (m)—C-73
 G. C. ELECTRONICS CO. (m)—C-74
PANASONIC INDUSTRIAL CO., Audio-Video Systems Div (m)—C-84
 SHURE BROTHERS INC. (m)—C-89
 TELEX COMMUNICATIONS INC. (m)—C-92

■ lapel mike

CENTURY PRECISION OPTICS (d)—C-68
 COMPREHENSIVE VIDEO SUPPLY CORP. (d)—C-69
 ELECTRO-VOICE INC. (m)—C-73
 G. C. ELECTRONICS CO. (m)—C-74
 TELEX COMMUNICATIONS INC. (m)—C-92

■ lavalier mike

BROADCAST ELECTRONICS INC. (d)—C-66
 CENTURY PRECISION OPTICS (d)—C-68
 COMPREHENSIVE VIDEO SUPPLY CORP. (d)—C-69
 ELECTRO-VOICE INC. (m)—C-73
 G. C. ELECTRONICS CO. (m)—C-74
 SHURE BROTHERS INC. (m)—C-89
 TELEX COMMUNICATIONS INC. (m)—C-92

■ modular, capsule

BRUEL & KJAER INSTRUMENTS INC. (m & d & r)—C-66
 CENTURY PRECISION OPTICS (d)—C-68
 ELECTRO-VOICE INC. (m)—C-73

■ parabolic

CENTURY PRECISION OPTICS (d)—C-68

■ PZM

CENTURY PRECISION OPTICS (d)—C-68

■ ribbon

CENTURY PRECISION OPTICS (d)—C-68

■ RF

CETEC VEGA (m)—C-68

■ shotgun

CENTURY PRECISION OPTICS (d)—C-68
 COMPREHENSIVE VIDEO SUPPLY CORP. (d)—C-69
 ELECTRO-VOICE INC. (m)—C-73

■ wireless

CENTURY PRECISION OPTICS (d)—C-68
 CETEC VEGA (m)—C-68
 COMPREHENSIVE VIDEO SUPPLY CORP. (d)—C-69
PANASONIC INDUSTRIAL CO., Audio-Video Systems Div (m)—C-84
 TELEX COMMUNICATIONS INC. (m)—C-92

• mixers

COMPREHENSIVE VIDEO SUPPLY CORP. (d)—C-69
 ELECTRO-VOICE INC. (m)—C-73
 G. C. ELECTRONICS CO. (m)—C-74
 MPDS VIDEO INDUSTRIES INC. (d)—C-83
PANASONIC INDUSTRIAL CO., Audio-Video Systems Div (m)—C-84

• splitters

ADAPT COMMUNICATION SUPPLY CO. INC. (d)—C-62

Modulation Controllers

DELTA ELECTRONICS INC. (m)—C-70
 VICTOR DUNCAN INC. (d)—C-72
MODULATION SCIENCES INC. (m)—C-83
 ORBAN ASSOCIATES INC. (m)—C-84

Modulation Density Processing Equipment

VICTOR DUNCAN INC. (d)—C-72
MODULATION SCIENCES INC. (m)—C-83
 ORBAN ASSOCIATES INC. (m)—C-84

Modulators

THE ABCOM CORP. (d)—C-62
 MEGA HERTZ SALES (d)—C-81
 SYNCHRONOUS COMMUNICATIONS INC. (m)—C-90
 TELE-WIRE SUPPLY CORP. (d)—C-92

• FM

MEGA HERTZ SALES (d)—C-81

• TV

MEGA HERTZ SALES (d)—C-81
 QUALITY VIDEO SUPPLY CORP. (d)—C-86
 SYNCHRONOUS COMMUNICATIONS INC. (m)—C-90

Molding/Duct Systems-underwater

TELE-WIRE SUPPLY CORP. (d)—C-92

Monitors-Audio & RF

THE ABCOM CORP. (d)—C-62
 BELAR ELECTRONICS LABORATORY INC. (m)—C-65
 VICTOR DUNCAN INC. (d)—C-72
 HOLZBERG INC. (d)—C-76
 MEGA HERTZ SALES (d)—C-81
 MIDWEST COMMUNICATIONS CORP. (d)—C-82
MODULATION SCIENCES INC. (m)—C-83
 RCA, BROADCAST SYSTEMS DIVISION (d)—C-86
 TELE-WIRE SUPPLY CORP. (d)—C-92

• AM system

BELAR ELECTRONICS LABORATORY INC. (m)—C-65
 COMM-WEST (d)—C-69
 GORMAN-REDLICH MANUFACTURING CO. (m)—C-75
 TIME AND FREQUENCY TECHNOLOGY INC. (m)—C-93

• antenna

DELTA ELECTRONICS INC. (m)—C-70
 GORMAN-REDLICH MANUFACTURING CO. (m)—C-75

• base current/ant sampling

DELTA ELECTRONICS INC. (m)—C-70
 GORMAN-REDLICH MANUFACTURING CO. (m)—C-75

• directional

BIRD ELECTRONIC CORP. (m)—C-66
 GORMAN-REDLICH MANUFACTURING CO. (m)—C-75

• frequency

BELAR ELECTRONICS LABORATORY INC. (m)—C-65
 TIME AND FREQUENCY TECHNOLOGY INC. (m)—C-93

• FM

THE ABCOM CORP. (d)—C-62
 BELAR ELECTRONICS LABORATORY INC. (m)—C-65
 COMM-WEST (d)—C-69
 TIME AND FREQUENCY TECHNOLOGY INC. (m)—C-93

• modulation

THE ABCOM CORP. (d)—C-62
 BELAR ELECTRONICS LABORATORY INC. (m)—C-65
 COMM-WEST (d)—C-69
MODULATION SCIENCES INC. (m)—C-83
 TELE-MEASUREMENTS INC. (d)—C-91
 TIME AND FREQUENCY TECHNOLOGY INC. (m)—C-93

• phase

GORMAN-REDLICH MANUFACTURING CO. (m)—C-75

• power

BIRD ELECTRONIC CORP. (m)—C-66
 SOLA ELECTRIC (m)—C-89

• RF level

BELAR ELECTRONICS LABORATORY INC. (m)—C-65
 BIRD ELECTRONIC CORP. (m)—C-66

• SCA

BELAR ELECTRONICS LABORATORY INC. (m)—C-65

TIME AND FREQUENCY TECHNOLOGY INC. (m)—C-93

• TV aural

BELAR ELECTRONICS LABORATORY INC. (m)—C-65
MODULATION SCIENCES INC. (m)—C-83
 TIME AND FREQUENCY TECHNOLOGY INC. (m)—C-93

Multicarrier Systems

MODULATION SCIENCES INC. (m)—C-83

Multiplexer

TELE-MEASUREMENTS INC. (d)—C-91

Networks

TELE-MEASUREMENTS INC. (d)—C-91
 TELE-WIRE SUPPLY CORP. (d)—C-92

Noise Reduction Equipment

HOLZBERG INC. (d)—C-76
 RCA, BROADCAST SYSTEMS DIVISION (d)—C-86

Noise Reduction Systems

HOLZBERG INC. (d)—C-76
 IGM COMMUNICATIONS (d)—C-76
 MIDWEST COMMUNICATIONS CORP. (d)—C-82
 TELE-MEASUREMENTS INC. (d)—C-91

Open-Reel Tape Decks (see Audio Tape Equipment in this category)

Oscillators, Tone

THE CAMERA MART INC. (d)—C-67
 CETEC VEGA (m)—C-68
 CHANNELMATIC INC. (m)—C-68
 VICTOR DUNCAN INC. (d)—C-72
 QUALITY VIDEO SUPPLY CORP. (d)—C-86
 TELE-MEASUREMENTS INC. (d)—C-91

Preamplifiers (see Amplifiers in this category)

Processors

COMM-WEST (d)—C-69
 VICTOR DUNCAN INC. (d)—C-72
 HARRIS CORP., Broadcast Group (m)—C-75
 HOLZBERG INC. (d)—C-76
 MIDWEST COMMUNICATIONS CORP. (d)—C-82
 ORBAN ASSOCIATES INC. (m)—C-84
 T. R. PITTS CO. (d)—C-85
 RCA, BROADCAST SYSTEMS DIVISION (d)—C-86

Program Equipment (Business Automation)

HARRIS CORP., Broadcast Group (m)—C-75

• auto time, weather announce

TEXSCAN CORPORATION (m)—C-92

• controllers, computer

IGM COMMUNICATIONS (m)—C-76

• program automation systems

IGM COMMUNICATIONS (m)—C-76
 TAPE-ATHON CORP. (m)—C-91
 TELE-ENGINEERING CORP. (m)—C-91
 TEXSCAN CORPORATION (m)—C-92

• sequencers

ARTEL SERVICE CORP. (m & d & r)—C-65
 IGM COMMUNICATIONS (m)—C-76

■ relay

IGM COMMUNICATIONS (m)—C-76

■ time insertion

IGM COMMUNICATIONS (m)—C-76

Prompters

THE CAMERA MART INC. (d)—C-67
 CINEMA PRODUCTS CORP. (m)—C-68
 GENERAL TELEVISION NETWORK (d & r)—C-75
 MIDWEST COMMUNICATIONS CORP. (d)—C-82
 Q-TV/TELESYNC (m & d)—C-86
 TELESCRIPT INC. (m)—C-91
 VIDEO DATA SYSTEMS DIV. (Sterling TV Pres. Inc.) (m)—C-94

Receivers

SYNCHRONOUS COMMUNICATIONS INC. (m)—C-90
 TELE-WIRE SUPPLY CORP. (d)—C-92

• AM

KAHN COMMUNICATIONS INC. (m)—C-78

• FM

SYNCHRONOUS COMMUNICATIONS INC. (m)—C-90

Recorders (Audio Tape) Equipment & Accessories (see Audio Tape Equipment & Accessories in this category)

Records

HARRIS CORP., Broadcast Group (d)—C-75
 QUALITY VIDEO SUPPLY CORP. (d)—C-86

• audio test

TABER MANUFACTURING & ENGINEERING CO. (d)—C-90

Reels (see Audio Tape Equipment & Accessories in this category)

Remote Control Systems, AM-FM

DYNAIR ELECTRONICS INC. (m)—C-72
 HALLIKAINEN & FRIENDS INC. (m)—C-75
 HARRIS CORP., Broadcast Group (m)—C-75
 HOLZBERG INC. (d)—C-76
 MARTI ELECTRONICS INC. (m & d)—C-81
 MOSELEY ASSOCIATES INC. (m)—C-83
 SYNCHRONOUS COMMUNICATIONS INC. (m)—C-90
 TIME AND FREQUENCY TECHNOLOGY INC. (m)—C-93
 WILKINSON ELECTRONICS INC. (d)—C-95

Remote Pickup Systems

COMM-WEST (d)—C-69
 HOLZBERG INC. (d)—C-76
 MARTI ELECTRONICS INC. (m & d)—C-81
 MICRO-TRAK CORP. (m)—C-82
 MOSELEY ASSOCIATES INC. (m)—C-83

Remote Pickup Equipment

HOLZBERG INC. (d)—C-76
 MARTI ELECTRONICS INC. (m & d)—C-81
 MIDWEST COMMUNICATIONS CORP. (d)—C-82
 WILKINSON ELECTRONICS INC. (d)—C-95

Reverberation Units (see Audio Processing Effects Equipment in this category)

Rewinders, Tape (see Audio Tape Equipment & Accessories in this category)

Routing Switchers & DAs

THE ABCOM CORP. (d)—C-62
 ROBERT BOSCH CORP., Video Equipment Div. (m)—C-66
 THE CAMERA MART INC. (d)—C-67
 CENTRAL DYNAMICS LTD. (m & r)—C-68
 COMPREHENSIVE VIDEO SUPPLY CORP. (d)—C-69
 DYNAIR ELECTRONICS INC. (m)—C-72
 GENERAL TELEVISION NETWORK (d & r)—C-75
 THE GRASS VALLEY GROUP (m)—C-75
 HOLZBERG INC. (d)—C-76
 IGM COMMUNICATIONS (m)—C-76
 INTERNATIONAL NUCLEAR CORP. (m)—C-77
 LANDY ASSOCIATES INC. (d)—C-79
 Lenco INC. (m)—C-79
 MIDWEST COMMUNICATIONS CORP. (d)—C-82
 3M CO., Broadcast & Related Products Div. (m)—C-82
 TELE-MEASUREMENTS INC. (d)—C-91
 TELEMET (m)—C-91
 TELE-WIRE SUPPLY CORP. (d)—C-92
 UTAH SCIENTIFIC INC. (m)—C-94
 VERSATECH CORP. (m)—C-94
 VITAL INDUSTRIES INC. (m)—C-94

Sensors

CHANNELMATIC INC. (m)—C-68
 HOLZBERG INC. (d)—C-76
 MIDWEST COMMUNICATIONS CORP. (d)—C-82

Simulcasting Equipment

MIDWEST COMMUNICATIONS CORP. (d)—C-82

Sound Systems

ALLIED ELECTRONICS (d)—C-62
 MIDWEST COMMUNICATIONS CORP. (d)—C-82
 PANASONIC INDUSTRIAL CO., Audio-Video Systems Div (m)—C-84
 PROTECH AUDIO CORP. (m)—C-86
 PYE TVT LTD. (m & d)—C-86
 SHARP ELECTRONICS CORP. (m)—C-88

• level control

PANASONIC INDUSTRIAL CO., Audio-Video Systems Div (m)—C-84
 PROTECH AUDIO CORP. (m)—C-86

• portable

ELECTRO-VOICE INC. (m)—C-73
 PANASONIC INDUSTRIAL CO., Audio-Video Systems Div (m)—C-84
 PROTECH AUDIO CORP. (m)—C-86
 SHARP ELECTRONICS CORP. (m)—C-88

• studio

ELECTRO-VOICE INC. (m)—C-73
 PANASONIC INDUSTRIAL CO., Audio-Video Systems Div (m)—C-84

Sprocketed Magnetic Film Transports, Dubbers (see Audio Tape Equipment & Accessories in this category)

Switchers

THE CAMERA MART INC. (d)—C-67
 CENTRAL DYNAMICS LTD. (m & r)—C-68
 DI-TECH INC. (m)—C-70

COMMUNICATIONS DAILY

We're on the job when you are — with daily briefings of activities in the electronic communications field.

For more information call: 202-872-9200

DYNAIR ELECTRONICS INC. (m)—C-72
 THE GRASS VALLEY GROUP (m)—C-75
 HOLZBERG INC. (d)—C-76
 IGM COMMUNICATIONS (m)—C-76
 INTERNATIONAL NUCLEAR CORP. (m)—C-77
 MIDWEST COMMUNICATIONS CORP. (d)—C-82
 3M CO., Broadcast & Related Products Div. (m)—C-82
 RCA, BROADCAST SYSTEMS DIVISION (d)—C-86
 ROSS VIDEO LTD. (m)—C-87
 TELE-ENGINEERING CORP. (m)—C-91
 TELEMET (m)—C-91
 UTAH SCIENTIFIC INC. (m)—C-94
 VERSATECH CORP. (m)—C-94

Synthesizers, Stereo

HOLZBERG INC. (d)—C-76
 MEGA HERTZ SALES (d)—C-81
 MIDWEST COMMUNICATIONS CORP. (d)—C-82
 ORBAN ASSOCIATES INC. (m)—C-84
 WEGENER COMMUNICATIONS INC. (m)—C-95

Tape Decks (see Audio Tape Equipment in this category)

Tape Equipment & Supplies (see also Audio Tape Equipment in this category)

BROADCAST ELECTRONICS INC. (m)—C-66
 THE CAMERA MART INC. (d)—C-67
 EASTMAN KODAK CO. (m)—C-72
 FIDELIPAC CORP. (m)—C-73
 HOLZBERG INC. (d)—C-76
 IGM COMMUNICATIONS (d)—C-76
 LANDY ASSOCIATES INC. (d)—C-79
 MIDWEST COMMUNICATIONS CORP. (d)—C-82
 QUALITY VIDEO SUPPLY CORP. (d)—C-86
 TELEVISION TECHNOLOGY CORP. (m)—C-91

Tape Recorders & Accessories

BROADCAST ELECTRONICS INC. (m)—C-66
 THE CAMERA MART INC. (d)—C-67
 VICTOR DUNCAN INC. (d)—C-72
 FUJI PHOTO FILM USA INC. (m)—C-74
 HARRIS CORP., Broadcast Group (d)—C-75
 HOLZBERG INC. (d)—C-76
 IGM COMMUNICATIONS (d)—C-76
 INTERNATIONAL TAPETRONICS CORP./3M (m)—C-77
 MIDWEST COMMUNICATIONS CORP. (d)—C-82
 PYE TVT LTD. (m)—C-86
 RCA, BROADCAST SYSTEMS DIVISION (d)—C-86
 SHARP ELECTRONICS CORP. (m)—C-88
 TABER MANUFACTURING & ENGINEERING CO. (d)—C-90
 TELEVISION TECHNOLOGY CORP. (m)—C-91
 TELEX COMMUNICATIONS INC. (m)—C-92
 WILKINSON ELECTRONICS INC. (m)—C-95

• cartridge

BROADCAST ELECTRONICS INC. (m)—C-66
 BURLINGTON AUDIO TAPES INC. (d)—C-66
 FIDELIPAC CORP. (m)—C-73
 INTERNATIONAL TAPETRONICS CORP./3M (m)—C-77
 MACKENZIE LABORATORIES INC. (m)—C-80
 TELEVISION TECHNOLOGY CORP. (m)—C-91
 TELEX COMMUNICATIONS INC. (m)—C-92
 WILKINSON ELECTRONICS INC. (m)—C-95

• cassette

BURLINGTON AUDIO TAPES INC. (m & d)—C-66
 FUJI PHOTO FILM USA INC. (m)—C-74
 TAPE-ATHON CORP. (m)—C-91

• digital

BURLINGTON AUDIO TAPES INC. (d)—C-66

• logging

BURLINGTON AUDIO TAPES INC. (d)—C-66
 TELEX COMMUNICATIONS INC. (m)—C-92

• parts & accessories

GENEVA GROUP OF COS. INC. (m)—C-75

■ capstan assemblies

G. C. ELECTRONICS CO. (m)—C-74

■ care kits

G. C. ELECTRONICS CO. (m)—C-74
 GENEVA GROUP OF COS. INC. (m)—C-75

■ electronics

GENEVA GROUP OF COS. INC. (m)—C-75

■ heads

MAGNASYNC/MOVIOLA CORP. (m)—C-81
 NORTRONICS CO. INC. (m)—C-84

■ tension controls

TENDEL CORP. (r)—C-92

• reels

FIDELIPAC CORP. (m)—C-73
 IGM COMMUNICATIONS (d)—C-76
 3M CO., Magnetic Audio/Video Products Div. (m)—C-82
 TAPE-ATHON CORP. (m)—C-91
 TELEVISION TECHNOLOGY CORP. (m)—C-91
 TELEX COMMUNICATIONS INC. (m)—C-92
 WILKINSON ELECTRONICS INC. (m)—C-95

4-track

IGM COMMUNICATIONS (d)—C-76
 3M CO., Magnetic Audio/Video Products Div. (m)—C-82
 TAPE-ATHON CORP. (m)—C-91
 TELEVISION TECHNOLOGY CORP. (m)—C-91
 TELEX COMMUNICATIONS INC. (m)—C-92
 WILKINSON ELECTRONICS INC. (m)—C-95

multi-track

3M CO., Magnetic Audio/Video Products Div. (m)—C-82
 TELEVISION TECHNOLOGY CORP. (m)—C-91
 TELEX COMMUNICATIONS INC. (m)—C-92
 WILKINSON ELECTRONICS INC. (m)—C-95

1 & 2 track

FIDELIPAC CORP. (m)—C-73
 IGM COMMUNICATIONS (d)—C-76
 3M CO., Magnetic Audio/Video Products Div. (m)—C-82
 TAPE-ATHON CORP. (m)—C-91
 TELEVISION TECHNOLOGY CORP. (m)—C-91
 TELEX COMMUNICATIONS INC. (m)—C-92
 WILKINSON ELECTRONICS INC. (m)—C-95

Telco Interface Equipment

BROADCAST ELECTRONICS INC. (m)—C-66
 CETEC VEGA (m)—C-68
 CHANNELMATIC INC. (m)—C-68
 ESE (m)—C-73
 KAHN COMMUNICATIONS INC. (m)—C-78
 MIDWEST COMMUNICATIONS CORP. (d)—C-82
 RCA, BROADCAST SYSTEMS DIVISION (d)—C-86
 TELEX COMMUNICATIONS INC. (m)—C-92

Time Compressors

EECO INC. (m)—C-72
 MIDWEST COMMUNICATIONS CORP. (d)—C-82
 RCA, BROADCAST SYSTEMS DIVISION (d)—C-86

Transformers

HARRIS CORP., Broadcast Group (d)—C-75
 MIDWEST COMMUNICATIONS CORP. (d)—C-82
 PROTECH AUDIO CORP. (m)—C-86
 SOUNDOLIER (m)—C-89

Tuners

VICTOR DUNCAN INC. (d)—C-72
 HOLZBERG INC. (d)—C-76
 MIDWEST COMMUNICATIONS CORP. (d)—C-82

Turntables & Accessories

BROADCAST ELECTRONICS INC. (m)—C-66
 VICTOR DUNCAN INC. (d)—C-72
 HARRIS CORP., Broadcast Group (d)—C-75
 LANDY ASSOCIATES INC. (d)—C-79
 MICRO-TRAK CORP. (d)—C-82
 MIDWEST COMMUNICATIONS CORP. (d)—C-82
 RCA, BROADCAST SYSTEMS DIVISION (d)—C-86

WILKINSON ELECTRONICS INC. (d)—C-95

needles

BROADCAST ELECTRONICS INC. (d)—C-66
 MICRO-TRAK CORP. (d)—C-82
 SHURE BROTHERS INC. (m)—C-89
 STANTON MAGNETICS INC. (m)—C-90

phono cartridges

BROADCAST ELECTRONICS INC. (d)—C-66
 MICRO-TRAK CORP. (d)—C-82
 SHURE BROTHERS INC. (m)—C-89
 STANTON MAGNETICS INC. (m)—C-90

tone arms

BROADCAST ELECTRONICS INC. (m)—C-66
 MICRO-TRAK CORP. (m)—C-82

turntables

BROADCAST ELECTRONICS INC. (m)—C-66
 MICRO-TRAK CORP. (d)—C-82

Wire

ALLIED ELECTRONICS (d)—C-62
 CAROL CABLE CO./COLUMBIA ELECTRONIC DIV. (m)—C-67
 G. C. ELECTRONICS CO. (m)—C-74
 MIDWEST COMMUNICATIONS CORP. (d)—C-82
 QUALITY VIDEO SUPPLY CORP. (d)—C-86
 TELE-WIRE SUPPLY CORP. (d)—C-92

CAPTIONING EQUIPMENT

Character Generators

ANIXTER-CANADA INC. (d)—C-64
 ROBERT BOSCH CORP., Video Equipment Div. (m)—C-66
 CABLE GRAPHIC SCIENCES (m)—C-67
 THE CAMERA MART INC. (d)—C-67
 CHYRON CORP. (m)—C-68
 dB CATV SUPPLY (d)—C-70
 VICTOR DUNCAN INC. (d)—C-72
 THE GRASS VALLEY GROUP (m)—C-75
 HARRIS CORP., Broadcast Group (d)—C-75
 HOLZBERG INC. (d)—C-76
 KES INC. (d)—C-78
 KNOX VIDEO PRODUCTS (m)—C-79
 LANDY ASSOCIATES INC. (d)—C-79
 MCI/QUANTEL (m)—C-81
 MEGA HERTZ SALES (d)—C-81
 MIDWEST COMMUNICATIONS CORP. (d)—C-82
 3M CO., Broadcast & Related Products Div. (m)—C-82
 MPCS VIDEO INDUSTRIES INC. (d)—C-83
 T. R. PITTS CO. (d)—C-85
 QUALITY VIDEO SUPPLY CORP. (d)—C-86
 RCA, BROADCAST SYSTEMS DIVISION (d)—C-86
 TELEDAC INC. (m & d)—C-91
 TELE-MEASUREMENTS INC. (d)—C-91
 TELE-WIRE SUPPLY CORP. (d)—C-92
 TEXSCAN CORPORATION (m)—C-92
 THOMSON-CSF BROADCAST INC. (m)—C-92
 VIDEO DATA SYSTEMS DIV. (Sterling TV Pres. Inc.) (m)—C-94

Encoders, Closed Captioning

THE CAMERA MART INC. (d)—C-67
 dB CATV SUPPLY (d)—C-70
 TELE-WIRE SUPPLY CORP. (d)—C-92
 VIDEO DATA SYSTEMS DIV. (Sterling TV Pres. Inc.) (m)—C-94

Encoders, Closed Captioning

THE CAMERA MART INC. (d)—C-67
 dB CATV SUPPLY (d)—C-70
 TELE-WIRE SUPPLY CORP. (d)—C-92
 VIDEO DATA SYSTEMS DIV. (Sterling TV Pres. Inc.) (m)—C-94

Message Generators

CABLE GRAPHIC SCIENCES (m)—C-67
 THE CAMERA MART INC. (d)—C-67
 CHANNELMATIC INC. (m)—C-68
 dB CATV SUPPLY (d)—C-70
 MEGA HERTZ SALES (d)—C-81
 T. R. PITTS CO. (d)—C-85
 SALESCASTER DISPLAYS CORP. (m)—C-88
 TELEDAC INC. (m & d)—C-91
 TELE-WIRE SUPPLY CORP. (d)—C-92
 TEXSCAN CORPORATION (m)—C-92
 VIDEO DATA SYSTEMS DIV. (Sterling TV Pres. Inc.) (m)—C-94

Special Effects Title Keyers

THE CAMERA MART INC. (d)—C-67
 CENTRAL DYNAMICS LTD. (m & r)—C-68
 dB CATV SUPPLY (d)—C-70
 VICTOR DUNCAN INC. (d)—C-72
 THE GRASS VALLEY GROUP (m)—C-75
 HARRIS CORP., Broadcast Group (d)—C-75
 KNOX VIDEO PRODUCTS (m)—C-79
 MEGA HERTZ SALES (d)—C-81
 MIDWEST COMMUNICATIONS CORP. (d)—C-82
 MPCS VIDEO INDUSTRIES INC. (d)—C-83
 T. R. PITTS CO. (d)—C-85
 TEXSCAN CORPORATION (m)—C-92

Teleprompters

CABLE GRAPHIC SCIENCES (m)—C-67
 THE CAMERA MART INC. (d)—C-67
 VICTOR DUNCAN INC. (d)—C-72
 LANDY ASSOCIATES INC. (d)—C-79
 LISTEC TELEVISION EQUIPMENT CORP. (m)—C-80
 MIDWEST COMMUNICATIONS CORP. (d)—C-82
 MPCS VIDEO INDUSTRIES INC. (d)—C-83
 RCA, BROADCAST SYSTEMS DIVISION (d)—C-86
 TELE-MEASUREMENTS INC. (d)—C-91
 TELESCRIPT INC. (m)—C-91
 VIDEO DATA SYSTEMS DIV. (Sterling TV Pres. Inc.) (m)—C-94

ENG/EFP portable

HOLZBERG INC. (d)—C-76
 LISTEC TELEVISION EQUIPMENT CORP. (m)—C-80
 TELESCRIPT INC. (m)—C-91
 VIDEO DATA SYSTEMS DIV. (Sterling TV Pres. Inc.) (m)—C-94

keyboard entry

KNOX VIDEO PRODUCTS (m)—C-79
 LISTEC TELEVISION EQUIPMENT CORP. (m)—C-80
 TELESCRIPT INC. (m)—C-91
 VIDEO DATA SYSTEMS DIV. (Sterling TV Pres. Inc.) (m)—C-94

monitor-based

LISTEC TELEVISION EQUIPMENT CORP. (m)—C-80
 TELESCRIPT INC. (m)—C-91
 VIDEO DATA SYSTEMS DIV. (Sterling TV Pres. Inc.) (m)—C-94

scroll entry

LISTEC TELEVISION EQUIPMENT CORP. (m)—C-80
 MPCS VIDEO INDUSTRIES INC. (d)—C-83

TELESCRIPT INC. (m)—C-91
 VIDEO DATA SYSTEMS DIV. (Sterling TV Pres. Inc.) (m)—C-94

FILM EQUIPMENT

Automation Controls & Systems

VICTOR DUNCAN INC. (d)—C-72
 3M CO., Broadcast & Related Products Div. (m)—C-82

projector/film chain controls

L-W INTERNATIONAL (m & d)—C-80
 3M CO., Broadcast & Related Products Div. (m)—C-82
 MPCS VIDEO INDUSTRIES INC. (d)—C-83

Camera Mounts, Carrying Systems & Accessories

ARRIFLEX CORP. (d & r)—C-65
 THE BRICKYARD LTD. (d & r)—C-66
 THE CAMERA MART INC. (d & r)—C-67
 CENTURY PRECISION OPTICS (d)—C-68
 CINEMA PRODUCTS CORP. (m)—C-68
 VICTOR DUNCAN INC. (d)—C-72
 HOLZBERG INC. (d)—C-76
 LISTEC TELEVISION EQUIPMENT CORP. (d)—C-80
 N.C.E. of FLORIDA INC. (m & d & r)—C-83
 QUALITY VIDEO SUPPLY CORP. (d)—C-86
 QUICK-SET INC. (m)—C-86
 TELE-MEASUREMENTS INC. (d)—C-91
 TELESCRIPT INC. (m)—C-91

airborne mounting/stabilizing

ARRIFLEX CORP. (d & r)—C-65
 THE BRICKYARD LTD. (d & r)—C-66
 CINEMA PRODUCTS CORP. (m)—C-68

cranes

ARRIFLEX CORP. (d & r)—C-65
 THE BRICKYARD LTD. (d & r)—C-66
 LISTEC TELEVISION EQUIPMENT CORP. (d)—C-80
 N.C.E. of FLORIDA INC. (m & d & r)—C-83

dollies & tripods

ARRIFLEX CORP. (d & r)—C-65
 BARDWELL & McALISTER INC. (m)—C-65
 THE BRICKYARD LTD. (d & r)—C-66
 CINEMA PRODUCTS CORP. (m)—C-68
 LISTEC TELEVISION EQUIPMENT CORP. (d)—C-80
 N.C.E. of FLORIDA INC. (m & d & r)—C-83
 QUICK-SET INC. (m)—C-86
 TELESCRIPT INC. (m & d)—C-91

ENG braces

SINE 60 INC. (m)—C-68
 FUJINON INC. (m)—C-74
 LISTEC TELEVISION EQUIPMENT CORP. (d)—C-80
 TELESCRIPT INC. (d)—C-91

heads

ARRIFLEX CORP. (d & r)—C-65
 THE BRICKYARD LTD. (d & r)—C-66
 CINEMA PRODUCTS CORP. (m)—C-68
 LISTEC TELEVISION EQUIPMENT CORP. (d)—C-80
 N.C.E. of FLORIDA INC. (m & d & r)—C-83

helicopter rigs

THE BRICKYARD LTD. (d & r)—C-66
 CINEMA PRODUCTS CORP. (m)—C-68

lens stabilizing systems

ARRIFLEX CORP. (d & r)—C-65

• pan & tilt heads

THE BRICKYARD LTD. (d & r)—C-66
CENTURY PRECISION OPTICS (d)—C-68
CINEMA PRODUCTS CORP. (m)—C-68
LISTEC TELEVISION EQUIPMENT CORP. (d)—C-80
N.C.E. of FLORIDA INC. (m & d & r)—C-83
QUICK-SET INC. (m)—C-86
TELESCRIPT INC. (d)—C-91

■ remote systems

CENTURY PRECISION OPTICS (d)—C-68
CINEMA PRODUCTS CORP. (m)—C-68
LISTEC TELEVISION EQUIPMENT CORP. (d)—C-80
N.C.E. of FLORIDA INC. (r)—C-83
QUICK-SET INC. (m)—C-86

• pedestals

ADAPT COMMUNICATION SUPPLY CO. INC. (d)—C-62
LISTEC TELEVISION EQUIPMENT CORP. (d)—C-80
MPCS VIDEO INDUSTRIES INC. (d)—C-83
N.C.E. of FLORIDA INC. (r)—C-83
QUICK-SET INC. (m)—C-86
TELE-MEASUREMENTS INC. (d)—C-91

• remote controls

CINEMA PRODUCTS CORP. (m)—C-68
LISTEC TELEVISION EQUIPMENT CORP. (d)—C-80

• stabilized carrying systems

CINEMA PRODUCTS CORP. (m)—C-68

• test charts

CENTURY PRECISION OPTICS (d)—C-68

• tripods

ARRIFLEX CORP. (d & r)—C-65
THE BRICKYARD LTD. (d & r)—C-66
CENTURY PRECISION OPTICS (d)—C-68
CINEMA PRODUCTS CORP. (d)—C-68
LISTEC TELEVISION EQUIPMENT CORP. (d)—C-80
MPCS VIDEO INDUSTRIES INC. (d)—C-83
N.C.E. of FLORIDA INC. (m & d & r)—C-83
QUICK-SET INC. (m)—C-86
TELESCRIPT INC. (m & d)—C-91

Cameras, Film (see Motion Picture Cameras in this category)

Editing Systems & Accessories

THE CAMERA MART INC. (d & r)—C-67
CINEMA PRODUCTS CORP. (m)—C-68
VICTOR DUNCAN INC. (d)—C-72
HOLZBERG INC. (d)—C-76
KALART VICTOR CORP. (m)—C-78
N.C.E. of FLORIDA INC. (m & d & r)—C-83
NEUMADE PRODUCTS CORP. (m)—C-83
T. R. PITTS CO. (d)—C-85
RESEARCH TECHNOLOGY (m)—C-87

• 8mm/16mm

NEUMADE PRODUCTS CORP. (m)—C-83

• rewinders

KALART VICTOR CORP. (m)—C-78
MAGNASYNC/MOVIOLA CORP. (m)—C-81
N.C.E. of FLORIDA INC. (d & r)—C-83
NEUMADE PRODUCTS CORP. (m)—C-83
RESEARCH TECHNOLOGY (m)—C-87

• sound transfer equipment

N.C.E. of FLORIDA INC. (d & r)—C-83

• videotape transfer equipment

MIDWEST COMMUNICATIONS CORP. (d)—C-82
MPCS VIDEO INDUSTRIES INC. (d)—C-83
TELEDYNE CAMERA SYSTEMS (m)—C-91

Film

THE CAMERA MART INC. (d & r)—C-67
EASTMAN KODAK CO. (m)—C-72
3M CO., Magnetic Audio/Video Products Div. (m)—C-82
N.C.E. of FLORIDA INC. (d)—C-83

• 8mm

EASTMAN KODAK CO. (m)—C-72

• 16mm

ARRIFLEX CORP. (d & r)—C-65
EASTMAN KODAK CO. (m)—C-72
FREZZOLINI ELECTRONICS INC. (m & r & d)—C-74
3M CO., Magnetic Audio/Video Products Div. (m)—C-82
N.C.E. of FLORIDA INC. (d)—C-83

• 35mm

ARRIFLEX CORP. (d & r)—C-65
EASTMAN KODAK CO. (m)—C-72
3M CO., Magnetic Audio/Video Products Div. (m)—C-82
N.C.E. of FLORIDA INC. (d)—C-83

Film Chains, Projectors & Multiplexers

THE CAMERA MART INC. (d & r)—C-67
CENTER VIDEO CENTER INC. (d)—C-68
VICTOR DUNCAN INC. (d)—C-72
IKEGAMI ELECTRONICS (U.S.A.) INC. (m)—C-76
KALART VICTOR CORP. (m)—C-78
LANDY ASSOCIATES INC. (d)—C-79
L-W INTERNATIONAL (m & d)—C-80
MIDWEST COMMUNICATIONS CORP. (d)—C-82
MPCS VIDEO INDUSTRIES INC. (d)—C-83
RCA, BROADCAST SYSTEMS DIVISION (m)—C-86
SAUPPE MEDIA INC. (m)—C-88

• light control

CENTURY PRECISION OPTICS (d)—C-68
L-W INTERNATIONAL (m & d)—C-80
N.C.E. of FLORIDA INC. (m & d & r)—C-83
QUALITY VIDEO SUPPLY CORP. (d)—C-86

Lenses, Motion Picture (see Motion Picture Cameras & Accessories 0000)

Motion Picture Cameras & Supplies

THE CAMERA MART INC. (d & r)—C-67
CENTURY PRECISION OPTICS (m & d & r)—C-68
VICTOR DUNCAN INC. (d)—C-72
N.C.E. of FLORIDA INC. (d & r)—C-83
NEUMADE PRODUCTS CORP. (m)—C-83
QUALITY VIDEO SUPPLY CORP. (d)—C-86

• 8mm

CENTURY PRECISION OPTICS (d)—C-68

■ lenses

CENTURY PRECISION OPTICS (m & d & r)—C-68

• 16mm

ANGENIEUX CORP. OF AMERICA (m)—C-64
ARRIFLEX CORP. (d & r)—C-65
THE BRICKYARD LTD. (r)—C-66
CENTURY PRECISION OPTICS (d)—C-68
CINEMA PRODUCTS CORP. (m)—C-68

TV TRANSMITTING ANTENNAS UHF VHF MDS ITFS

We make them smarter

BOGNER®

401 Railroad Avenue
Westbury, NY 11590
(516) 997-7800

FREZZOLINI ELECTRONICS INC. (r & d)—C-74
N.C.E. of FLORIDA INC. (m & d & r)—C-83
PHOTO-SONICS INC. (m & d)—C-85
TELEDYNE CAMERA SYSTEMS (m)—C-91

■ lenses

ANGENIEUX CORP. OF AMERICA (m)—C-64
ARRIFLEX CORP. (d & r)—C-65
THE BRICKYARD LTD. (r)—C-66
CENTURY PRECISION OPTICS (m & d & r)—C-68
CINEMA PRODUCTS CORP. (m & d)—C-68
FREZZOLINI ELECTRONICS INC. (r & d)—C-74
N.C.E. of FLORIDA INC. (m & d & r)—C-83
PHOTO-SONICS INC. (m & d)—C-85
RANK PRECISION INDUSTRIES INC. (m & r)—C-86

• 35mm

ANGENIEUX CORP. OF AMERICA (m)—C-64
ARRIFLEX CORP. (d & r)—C-65
THE BRICKYARD LTD. (r)—C-66
CENTURY PRECISION OPTICS (d)—C-68
CINEMA PRODUCTS CORP. (m & d)—C-68
N.C.E. of FLORIDA INC. (m & d & r)—C-83
PHOTO-SONICS INC. (m & d)—C-85

■ lenses

ANGENIEUX CORP. OF AMERICA (m)—C-64
ARRIFLEX CORP. (d & r)—C-65
THE BRICKYARD LTD. (r)—C-66
CENTURY PRECISION OPTICS (m & d & r)—C-68
CINEMA PRODUCTS CORP. (m & d)—C-68
N.C.E. of FLORIDA INC. (m & d & r)—C-83
PHOTO-SONICS INC. (m & d)—C-85
RANK PRECISION INDUSTRIES INC. (m & r)—C-86

• cans

THE BRICKYARD LTD. (r)—C-66
MAGNASYNC/MOVIOLA CORP. (m)—C-81
N.C.E. of FLORIDA INC. (d)—C-83
NEUMADE PRODUCTS CORP. (m)—C-83
RESEARCH TECHNOLOGY (d)—C-87
SCHUESSLER CASE CO. INC. (d)—C-88

• reels

THE BRICKYARD LTD. (r)—C-66
MAGNASYNC/MOVIOLA CORP. (m)—C-81
N.C.E. of FLORIDA INC. (d)—C-83
NEUMADE PRODUCTS CORP. (m)—C-83
RESEARCH TECHNOLOGY (d)—C-87
SCHUESSLER CASE CO. INC. (d)—C-88

Motion Picture Projectors

THE CAMERA MART INC. (d & r)—C-67
KALART VICTOR CORP. (m)—C-78
L-W INTERNATIONAL (m & d)—C-80
MPCS VIDEO INDUSTRIES INC. (d)—C-83
N.C.E. of FLORIDA INC. (d)—C-83

TELEX COMMUNICATIONS INC. (m)—C-92

• 8mm

CENTURY PRECISION OPTICS (d)—C-68

• 16mm

CENTURY PRECISION OPTICS (d)—C-68
EASTMAN KODAK CO. (m)—C-72
KALART VICTOR CORP. (m)—C-78
L-W INTERNATIONAL (m & d)—C-80
N.C.E. of FLORIDA INC. (d & r)—C-83
TELEX COMMUNICATIONS INC. (m)—C-92

• 35mm

CENTURY PRECISION OPTICS (d)—C-68
N.C.E. of FLORIDA INC. (d & r)—C-83

• rear screen

INTERNATIONAL AUDIO VISUAL LTD. (m)—C-77
RESEARCH TECHNOLOGY (m)—C-87

Projectors

THE CAMERA MART INC. (d & r)—C-67
CENTER VIDEO CENTER INC. (d)—C-68
L-W INTERNATIONAL (m & d)—C-80
MPCS VIDEO INDUSTRIES INC. (d)—C-83
SAUPPE MEDIA INC. (m)—C-88
TELEX COMMUNICATIONS INC. (m)—C-92

• film chain

CENTER VIDEO CENTER INC. (d)—C-68
KALART VICTOR CORP. (m)—C-78
L-W INTERNATIONAL (m & d)—C-80
SAUPPE MEDIA INC. (m)—C-88

• large screen TV

CENTER VIDEO CENTER INC. (d)—C-68
ELECTROHOME LTD. (m)—C-73
KALART VICTOR CORP. (m)—C-78
LISTEC TELEVISION EQUIPMENT CORP. (d)—C-80

• slide

EASTMAN KODAK CO. (m)—C-72
MAST DEVELOPMENT CO. (m)—C-81
SAUPPE MEDIA INC. (m)—C-88
TELEX COMMUNICATIONS INC. (m)—C-92

Tape-Film Interlock

THE CAMERA MART INC. (d & r)—C-67

Titling Systems

THE CAMERA MART INC. (d & r)—C-67
N.C.E. of FLORIDA INC. (d & r)—C-83
OXBERRY (m)—C-84
QUALITY VIDEO SUPPLY CORP. (d)—C-86
TEXSCAN CORPORATION (m)—C-92

LIGHTING & POWER EQUIPMENT & SUPPLIES

Controls, Fixtures, Lamps

ARRIFLEX CORP. (d & r)—C-65
 BARDWELL & McALISTER INC. (d)—C-65
 THE BRICKYARD LTD. (d & r)—C-66
 B-W LIGHTING SYSTEMS (m & d & r)—C-66
 THE CAMERA MART INC. (d & r)—C-67
 CENTER VIDEO CENTER INC. (d)—C-68
 COLORTRAN INC. (m)—C-69
 COMPREHENSIVE VIDEO SUPPLY CORP. (d)—C-69
 DELCOM CORP. (d)—C-70
 VICTOR DUNCAN INC. (d)—C-72
 FIDELIPAC CORP. (m)—C-73
 JACK A. FROST ELECTRIC (d)—C-74
 HARRIS CORP., Broadcast Group (d)—C-75
 KLI E GL BROS. INC. (m)—C-78
LAKE SYSTEMS CORP. (d)—C-79
 LANDY ASSOCIATES INC. (d)—C-79
 LOWEL-LIGHT MANUFACTURING INC. (m & r & d)—C-80
 LTM CORP. OF AMERICA (m & r & d)—C-80
 MIDWEST COMMUNICATIONS CORP. (d)—C-82
 MOLE-RICHARDSON CO. (m & r)—C-83
 MP CS VIDEO INDUSTRIES INC. (d)—C-83
 PACKAGED LIGHTING SYSTEMS INC. (m)—C-84
 QUALITY VIDEO SUPPLY CORP. (d)—C-86
 RCA, BROADCAST SYSTEMS DIVISION (d)—C-86
 STRAND CENTURY INC. (m)—C-90
 TECHNI-TOOL INC. (d)—C-91
 TEMTRON ELECTRONICS (d)—C-92

• hangers, studio

BARDWELL & McALISTER INC. (m)—C-65
 THE BRICKYARD LTD. (d & r)—C-66
 B-W LIGHTING SYSTEMS (m & d & r)—C-66
 COLORTRAN INC. (m)—C-69
 KLI E GL BROS. INC. (m)—C-78
LAKE SYSTEMS CORP. (d)—C-79
 LTM CORP. OF AMERICA (m & r & d)—C-80
 MOLE-RICHARDSON CO. (m & r)—C-83
 PACKAGED LIGHTING SYSTEMS INC. (m)—C-84
 STRAND CENTURY INC. (m)—C-90

• lights, HMI

ARRIFLEX CORP. (d & r)—C-65
 THE BRICKYARD LTD. (d & r)—C-66
 CINEMA PRODUCTS CORP. (d)—C-68
 JACK A. FROST ELECTRIC (d)—C-74
 GENERAL TELEVISION NETWORK (d & r)—C-75
 THE GREAT AMERICAN MARKET (m)—C-75
LAKE SYSTEMS CORP. (d)—C-79
 LTM CORP. OF AMERICA (m & r & d)—C-80
 MOLE-RICHARDSON CO. (m & r)—C-83
 STRAND CENTURY INC. (m & d)—C-90

• lights, portable/ENG

ARRIFLEX CORP. (d & r)—C-65
 BARDWELL & McALISTER INC. (m & d)—C-65
 THE BRICKYARD LTD. (d & r)—C-66
 B-W LIGHTING SYSTEMS (m & d & r)—C-66
 CENTER VIDEO CENTER INC. (d)—C-68
 CENTURY PRECISION OPTICS (d)—C-68
 SINE 60 INC. (m)—C-68
 CINEMA PRODUCTS CORP. (d)—C-68
 COLORTRAN INC. (m)—C-69

FREZZOLINI ELECTRONICS INC. (m & r & d)—C-74
 JACK A. FROST ELECTRIC (d)—C-74
 GENERAL TELEVISION NETWORK (d & r)—C-75
 THE GREAT AMERICAN MARKET (m)—C-75
 KLI E GL BROS. INC. (m)—C-78
LAKE SYSTEMS CORP. (d)—C-79
 LOWEL-LIGHT MANUFACTURING INC. (m & r & d)—C-80
 LTM CORP. OF AMERICA (m & r & d)—C-80
 MIDWEST COMMUNICATIONS CORP. (d)—C-82
 MOLE-RICHARDSON CO. (m & r)—C-83
 N.C.E. OF FLORIDA INC. (d & r)—C-83
 PACKAGED LIGHTING SYSTEMS INC. (m)—C-84
 PROVISIONAL BATTERY CO. INC. (m)—C-86
 STRAND CENTURY INC. (m & d)—C-90
 TECHNI-TOOL INC. (d)—C-91
 TEMTRON ELECTRONICS (d)—C-92

• lights, studio

BARDWELL & McALISTER INC. (m)—C-65
 THE BRICKYARD LTD. (d & r)—C-66
 B-W LIGHTING SYSTEMS (m & d & r)—C-66
 CENTER VIDEO CENTER INC. (d)—C-68
 COLORTRAN INC. (m)—C-69
 FREZZOLINI ELECTRONICS INC. (m & r & d)—C-74
 JACK A. FROST ELECTRIC (d)—C-74
 THE GREAT AMERICAN MARKET (m)—C-75
 KLI E GL BROS. INC. (m)—C-78
LAKE SYSTEMS CORP. (d)—C-79
 LOWEL-LIGHT MANUFACTURING INC. (m & r & d)—C-80
 LTM CORP. OF AMERICA (m & r & d)—C-80
 MOLE-RICHARDSON CO. (m & r)—C-83
 N.C.E. OF FLORIDA INC. (d & r)—C-83
 PACKAGED LIGHTING SYSTEMS INC. (m)—C-84
 SHAROUBIM INTERNATIONAL CO. (d)—C-88
 STRAND CENTURY INC. (m & d)—C-90
 TECHNI-TOOL INC. (d)—C-91
 TEMTRON ELECTRONICS (d)—C-92

• patch panel

THE BRICKYARD LTD. (d & r)—C-66
 B-W LIGHTING SYSTEMS (m & r)—C-66
 COLORTRAN INC. (m)—C-69
 KLI E GL BROS. INC. (m)—C-78
LAKE SYSTEMS CORP. (d)—C-79
 PACKAGED LIGHTING SYSTEMS INC. (m)—C-84
 STRAND CENTURY INC. (m)—C-90

• replacement

THE BRICKYARD LTD. (d & r)—C-66
 B-W LIGHTING SYSTEMS (d & r)—C-66
 COLORTRAN INC. (m)—C-69
 JACK A. FROST ELECTRIC (d)—C-74
 MOLE-RICHARDSON CO. (m & r)—C-83
 STRAND CENTURY INC. (m)—C-90

Fixtures

BARDWELL & McALISTER INC. (m)—C-65
 THE BRICKYARD LTD. (d & r)—C-66
 B-W LIGHTING SYSTEMS (m & d & r)—C-66
 THE CAMERA MART INC. (d & r)—C-67
 COLORTRAN INC. (m)—C-69
 DELCOM CORP. (d)—C-70
 JACK A. FROST ELECTRIC (d)—C-74
 KLI E GL BROS. INC. (m)—C-78
 MOLE-RICHARDSON CO. (m & r)—C-83
 PACKAGED LIGHTING SYSTEMS INC. (m)—C-84
 QUALITY VIDEO SUPPLY CORP. (d)—C-86

RCA, BROADCAST SYSTEMS DIVISION (d)—C-86
 STRAND CENTURY INC. (m)—C-90
 TECHNI-TOOL INC. (d)—C-91

Grip Equipment

ARRIFLEX CORP. (d & r)—C-65
 BARDWELL & McALISTER INC. (m)—C-65
 THE BRICKYARD LTD. (d & r)—C-66
 B-W LIGHTING SYSTEMS (m & d & r)—C-66
 THE CAMERA MART INC. (d & r)—C-67
 COLORTRAN INC. (m)—C-69
 JACK A. FROST ELECTRIC (d)—C-74
INNOVATIVE TELEVISION EQUIPMENT (m)—C-77
 KLI E GL BROS. INC. (m)—C-78
 LOWEL-LIGHT MANUFACTURING INC. (m & r & d)—C-80
 MOLE-RICHARDSON CO. (m & r)—C-83
 N.C.E. OF FLORIDA INC. (d)—C-83
 QUALITY VIDEO SUPPLY CORP. (d)—C-86

Lighting Accessories

ARRIFLEX CORP. (d & r)—C-65
 BARDWELL & McALISTER INC. (m)—C-65
 THE BRICKYARD LTD. (d & r)—C-66
 B-W LIGHTING SYSTEMS (m & d & r)—C-66
 THE CAMERA MART INC. (d & r)—C-67
 CENTER VIDEO CENTER INC. (d)—C-68
 COLORTRAN INC. (m)—C-69
 COMPREHENSIVE VIDEO SUPPLY CORP. (d)—C-69
 DELCOM CORP. (d)—C-70
 VICTOR DUNCAN INC. (d)—C-72
 ELECTRONICS DIVERSIFIED INC. (m)—C-73
 JACK A. FROST ELECTRIC (d)—C-74
 GENERAL TELEVISION NETWORK (d & r)—C-75
 HARRIS CORP., Broadcast Group (d)—C-75
 KLI E GL BROS. INC. (m)—C-78
LAKE SYSTEMS CORP. (d)—C-79
 LOWEL-LIGHT MANUFACTURING INC. (m & r & d)—C-80
 LTM CORP. OF AMERICA (m & r & d)—C-80
 MIDWEST COMMUNICATIONS CORP. (d)—C-82
 MOLE-RICHARDSON CO. (m & r)—C-83
 N.C.E. OF FLORIDA INC. (d & r)—C-83
 PACKAGED LIGHTING SYSTEMS INC. (m)—C-84
 QUALITY VIDEO SUPPLY CORP. (d)—C-86
 RCA, BROADCAST SYSTEMS DIVISION (d)—C-86
 STEVENS TOWER CO. INC. (d & r)—C-90
 STRAND CENTURY INC. (m)—C-90
 TEMTRON ELECTRONICS (d)—C-92

• connector plugs

BARDWELL & McALISTER INC. (m & d)—C-65
 THE BRICKYARD LTD. (d & r)—C-66
 B-W LIGHTING SYSTEMS (d & r)—C-66
 COLORTRAN INC. (m)—C-69
 JACK A. FROST ELECTRIC (d)—C-74
 KLI E GL BROS. INC. (m)—C-78
 LEMO USA INC. (m & d)—C-79
 LTM CORP. OF AMERICA (m & r & d)—C-80
 MOLE-RICHARDSON CO. (m & r)—C-83
 STRAND CENTURY INC. (m)—C-90
 TEMTRON ELECTRONICS (d)—C-92

• control boards

THE BRICKYARD LTD. (d & r)—C-66
 B-W LIGHTING SYSTEMS (d & r)—C-66
 COLORTRAN INC. (m)—C-69
 ELECTRONICS DIVERSIFIED INC. (m)—C-73
 JACK A. FROST ELECTRIC (d)—C-74
 KLI E GL BROS. INC. (m)—C-78
 MOLE-RICHARDSON CO. (m & r)—C-83

PACKAGED LIGHTING SYSTEMS INC. (m)—C-84
 STRAND CENTURY INC. (m)—C-90

• cyc lighting

BARDWELL & McALISTER INC. (m)—C-65
 THE BRICKYARD LTD. (d & r)—C-66
 B-W LIGHTING SYSTEMS (m & d & r)—C-66
 COLORTRAN INC. (m)—C-69
 JACK A. FROST ELECTRIC (d)—C-74
 KLI E GL BROS. INC. (m)—C-78
 LTM CORP. OF AMERICA (m & r & d)—C-80
 MOLE-RICHARDSON CO. (m & r)—C-83
 PACKAGED LIGHTING SYSTEMS INC. (m)—C-84
 STRAND CENTURY INC. (m & d)—C-90
 TEMTRON ELECTRONICS (d)—C-92

• diffusion, etx material

BARDWELL & McALISTER INC. (d)—C-65
 THE BRICKYARD LTD. (d & r)—C-66
 B-W LIGHTING SYSTEMS (d)—C-66
 COLORTRAN INC. (m)—C-69
 COMPREHENSIVE VIDEO SUPPLY CORP. (d)—C-69
 JACK A. FROST ELECTRIC (d)—C-74
 KLI E GL BROS. INC. (m)—C-78
 MOLE-RICHARDSON CO. (m & r)—C-83
 PACKAGED LIGHTING SYSTEMS INC. (d)—C-84

• dimmer packs

THE BRICKYARD LTD. (d & r)—C-66
 B-W LIGHTING SYSTEMS (d & r)—C-66
 COLORTRAN INC. (m)—C-69
 ELECTRONICS DIVERSIFIED INC. (m)—C-73
 JACK A. FROST ELECTRIC (d)—C-74
 KLI E GL BROS. INC. (m)—C-78
 MOLE-RICHARDSON CO. (m & r)—C-83
 PACKAGED LIGHTING SYSTEMS INC. (m)—C-84
 STRAND CENTURY INC. (m)—C-90

• fader controls

THE BRICKYARD LTD. (d & r)—C-66
 B-W LIGHTING SYSTEMS (d & r)—C-66
 COLORTRAN INC. (m)—C-69
 ELECTRONICS DIVERSIFIED INC. (m)—C-73
 THE GREAT AMERICAN MARKET (m)—C-75
 KLI E GL BROS. INC. (m)—C-78
 MOLE-RICHARDSON CO. (m & r)—C-83
 PACKAGED LIGHTING SYSTEMS INC. (m)—C-84
 STRAND CENTURY INC. (m)—C-90

• fill

BARDWELL & McALISTER INC. (m)—C-65
 THE BRICKYARD LTD. (d & r)—C-66
 B-W LIGHTING SYSTEMS (m & d & r)—C-66
 COLORTRAN INC. (m)—C-69
 COMPREHENSIVE VIDEO SUPPLY CORP. (d)—C-69
 KLI E GL BROS. INC. (m)—C-78
 MOLE-RICHARDSON CO. (m & r)—C-83
 PACKAGED LIGHTING SYSTEMS INC. (m)—C-84
 STRAND CENTURY INC. (m)—C-90

• filters

BARDWELL & McALISTER INC. (d)—C-65
 THE BRICKYARD LTD. (d & r)—C-66
 B-W LIGHTING SYSTEMS (d)—C-66
 COLORTRAN INC. (m)—C-69
 COMPREHENSIVE VIDEO SUPPLY CORP. (d)—C-69
 JACK A. FROST ELECTRIC (d)—C-74
 KLI E GL BROS. INC. (m)—C-78

MOLE-RICHARDSON CO. (m & r)—C-83
PACKAGED LIGHTING SYSTEMS INC.
(d)—C-84

• fixtures

BARDWELL & McALISTER INC. (m)—C-65
THE BRICKYARD LTD. (d & r)—C-66
B-W LIGHTING SYSTEMS (m & d & r)—C-66
COLORTRAN INC. (m)—C-69
COMPREHENSIVE VIDEO SUPPLY CORP.
(d)—C-69
JACK A. FROST ELECTRIC (d)—C-74
KLI E GL BROS. INC. (m)—C-78
LOWEL-LIGHT MANUFACTURING INC. (m
& r & d)—C-80
LTM CORP. OF AMERICA (m & r & d)—C-80
MOLE-RICHARDSON CO. (m & r)—C-83
PACKAGED LIGHTING SYSTEMS INC.
(m)—C-84
STRAND CENTURY INC. (m)—C-90
TEMTRON ELECTRONICS (d)—C-92

• gels

BARDWELL & McALISTER INC. (d)—C-65
THE BRICKYARD LTD. (d & r)—C-66
B-W LIGHTING SYSTEMS (d)—C-66
COMPREHENSIVE VIDEO SUPPLY CORP.
(d)—C-69
JACK A. FROST ELECTRIC (d)—C-74
KLI E GL BROS. INC. (m)—C-78
LOWEL-LIGHT MANUFACTURING INC. (m
& r & d)—C-80
LTM CORP. OF AMERICA (m & r & d)—C-80
MOLE-RICHARDSON CO. (m & r)—C-83
PACKAGED LIGHTING SYSTEMS INC.
(m)—C-84
STRAND CENTURY INC. (d)—C-90

• HMI, SI fixtures

ARRIFLEX CORP. (d & r)—C-65
THE BRICKYARD LTD. (d & r)—C-66
CINEMA PRODUCTS CORP. (d)—C-68
COLORTRAN INC. (m)—C-69
LTM CORP. OF AMERICA (m & r & d)—C-80
MOLE-RICHARDSON CO. (m & r)—C-83
STRAND CENTURY INC. (m)—C-90

• key

BARDWELL & McALISTER INC. (m)—C-65
THE BRICKYARD LTD. (d & r)—C-66
B-W LIGHTING SYSTEMS (m & d & r)—C-66
COMPREHENSIVE VIDEO SUPPLY CORP.
(d)—C-69
KLI E GL BROS. INC. (m)—C-78
LOWEL-LIGHT MANUFACTURING INC. (m
& r & d)—C-80
MOLE-RICHARDSON CO. (m & r)—C-83
PACKAGED LIGHTING SYSTEMS INC.
(m)—C-84
STRAND CENTURY INC. (m)—C-90

• lamps

BARDWELL & McALISTER INC. (d)—C-65
THE BRICKYARD LTD. (d & r)—C-66
B-W LIGHTING SYSTEMS (d)—C-66
CINEMA PRODUCTS CORP. (d)—C-68
COLORTRAN INC. (m)—C-69
COMPREHENSIVE VIDEO SUPPLY CORP.
(d)—C-69
JACK A. FROST ELECTRIC (d)—C-74
KLI E GL BROS. INC. (m)—C-78
LOWEL-LIGHT MANUFACTURING INC. (m
& r & d)—C-80
LTM CORP. OF AMERICA (m & r & d)—C-80
MOLE-RICHARDSON CO. (m & r)—C-83
PACKAGED LIGHTING SYSTEMS INC.
(d)—C-84
TEMTRON ELECTRONICS (d)—C-92

• lighting control boards

THE BRICKYARD LTD. (d & r)—C-66
COLORTRAN INC. (m)—C-69
JACK A. FROST ELECTRIC (d)—C-74
THE GREAT AMERICAN MARKET (m)—C-75
MOLE-RICHARDSON CO. (m & r)—C-83

• quartz fixtures

BARDWELL & McALISTER INC. (m)—C-65
THE BRICKYARD LTD. (d & r)—C-66
B-W LIGHTING SYSTEMS (m & d & r)—C-66
CINEMA PRODUCTS CORP. (d)—C-68
COLORTRAN INC. (m)—C-69
COMPREHENSIVE VIDEO SUPPLY CORP.
(d)—C-69
FREZZOLINI ELECTRONICS INC. (d)—C-74
JACK A. FROST ELECTRIC (d)—C-74
THE GREAT AMERICAN MARKET (m)—C-75
KLI E GL BROS. INC. (m)—C-78
LOWEL-LIGHT MANUFACTURING INC. (m
& r & d)—C-80
LTM CORP. OF AMERICA (m & r & d)—C-80
MOLE-RICHARDSON CO. (m & r)—C-83
PACKAGED LIGHTING SYSTEMS INC.
(m)—C-84
STRAND CENTURY INC. (m)—C-90
TEMTRON ELECTRONICS (d)—C-92

• stands, rigging

BARDWELL & McALISTER INC. (m)—C-65
THE BRICKYARD LTD. (d & r)—C-66
B-W LIGHTING SYSTEMS (d & r)—C-66
CINEMA PRODUCTS CORP. (d)—C-68
COLORTRAN INC. (m)—C-69
JACK A. FROST ELECTRIC (d)—C-74
KLI E GL BROS. INC. (m)—C-78
LAKE SYSTEMS CORP. (d)—C-79
LOWEL-LIGHT MANUFACTURING INC. (m
& r & d)—C-80
LTM CORP. OF AMERICA (m & r & d)—C-80
MOLE-RICHARDSON CO. (m & r)—C-83
PACKAGED LIGHTING SYSTEMS INC.
(m)—C-84
STRAND CENTURY INC. (m)—C-90

• transformers

ALPHA TECHNOLOGIES INC. (m)—C-63
THE BRICKYARD LTD. (d & r)—C-66
CABLE POWER INC. (m)—C-67
COIL AMERICAN TECHNOLOGY CO. (m)—C-69
COLORTRAN INC. (m)—C-69
JACK A. FROST ELECTRIC (d)—C-74
MOLE-RICHARDSON CO. (m & r)—C-83
PACKAGED LIGHTING SYSTEMS INC.
(m)—C-84
SOLA ELECTRIC (m)—C-89

Lights, Studio Warning

COLORTRAN INC. (m)—C-69
FIDELIPAC CORP. (m)—C-73
MOLE-RICHARDSON CO. (m & r)—C-83
QUALITY VIDEO SUPPLY CORP. (m & d)—C-86
RCA, BROADCAST SYSTEMS DIVISION
(d)—C-86
TEMTRON ELECTRONICS (d)—C-92

Rectifiers

COIL AMERICAN TECHNOLOGY CO. (m)—C-69
EEV CANADA LTD. (m)—C-72
LAKE SYSTEMS CORP. (d)—C-79
QUALITY VIDEO SUPPLY CORP. (m & d)—C-86
RICHARDSON ELECTRONICS LTD. (m & d)—C-87
SOLA ELECTRIC (m)—C-89



TELEVISION TECHNOLOGY CORPORATION
Low Power TV Transmitters, Translators, TV & FM
2360 Industrial Lane
Broomfield, CO 80020
(303) 465-4141
TWX: 910-938-0396 TTC ARDA

• SCR

EEV CANADA LTD. (m)—C-72
KLI E GL BROS. INC. (m)—C-78
RICHARDSON ELECTRONICS LTD. (m & r)—C-87
TEMTRON ELECTRONICS (d)—C-92

• power (semiconductor)

EEV CANADA LTD. (m)—C-72
JACK A. FROST ELECTRIC (d)—C-74
RICHARDSON ELECTRONICS LTD. (m & r)—C-87
SOLA ELECTRIC (m)—C-89
TEMTRON ELECTRONICS (d)—C-92

Switcher Lighting Kits

THE BRICKYARD LTD. (d & r)—C-66
LAKE SYSTEMS CORP. (d)—C-79
QUALITY VIDEO SUPPLY CORP. (d)—C-86

MOBILE EQUIPMENT & SUPPLIES

Aerial Lift Buckets

ADAPT COMMUNICATION SUPPLY CO. INC. (d)—C-62
DURNELL ENGINEERING INC. (m)—C-72
HOLAN EQUIPMENT/DORSEY TRAILERS INC. (m & r)—C-76
IEC CO. (m & d & r)—C-76
KEYSTONE AERIAL EQUIPMENT DIV. (m)—C-78
QUALITY VIDEO SUPPLY CORP. (d)—C-86
STELCO INC. (m)—C-90
TIME MANUFACTURING CO. (m)—C-93
UEC MANUFACTURING CO. (m)—C-94
UTILITY BODY CO. (m)—C-94

Batteries & Accessories

THE ABCOM CORP. (d)—C-62
ALPHA TECHNOLOGIES INC. (d)—C-63
THE BRICKYARD LTD. (d & r)—C-66
B-W LIGHTING SYSTEMS (d)—C-66
THE CAMERA MART INC. (d)—C-67
CENTER VIDEO CENTER INC. (d)—C-68
CHRISTIE ELECTRIC CORP. (m)—C-68
SINE 60 INC. (m)—C-68
CINEMA PRODUCTS CORP. (m & d)—C-68
COLORTRAN INC. (m)—C-69
COMPREHENSIVE VIDEO SUPPLY CORP.
(d)—C-69
VICTOR DUNCAN INC. (d)—C-72
FREZZOLINI ELECTRONICS INC. (m & r & d)—C-74
GLOBE BATTERY DIV., Johnson Controls Inc. (m)—C-75
HARRIS CORP., Broadcast Group (d)—C-75
HOLZBERG INC. (d)—C-76
LANDY ASSOCIATES INC. (d)—C-79
MOLE-RICHARDSON CO. (m & r)—C-83
MPCS VIDEO INDUSTRIES INC. (d)—C-83
QUALITY VIDEO SUPPLY CORP. (d)—C-86
RCA, BROADCAST SYSTEMS DIVISION
(d)—C-86

TELE-WIRE SUPPLY CORP. (d)—C-92
TEMTRON ELECTRONICS (d)—C-92

• batteries

CHRISTIE ELECTRIC CORP. (m)—C-68
CINEMA PRODUCTS CORP. (m & d)—C-68
COLORTRAN INC. (m)—C-69
FREZZOLINI ELECTRONICS INC. (m & r & d)—C-74
GLOBE BATTERY DIV., Johnson Controls Inc. (m)—C-75
SOLA ELECTRIC (m)—C-89

■ lead-acid

GLOBE BATTERY DIV., Johnson Controls Inc. (m)—C-75
SOLA ELECTRIC (m)—C-89
TEMTRON ELECTRONICS (d)—C-92

■ nicad

THE BRICKYARD LTD. (d & r)—C-66
CENTER VIDEO CENTER INC. (d)—C-68
CHRISTIE ELECTRIC CORP. (m)—C-68
SINE 60 INC. (m)—C-68
CINEMA PRODUCTS CORP. (m)—C-68
COLORTRAN INC. (m)—C-69
FREZZOLINI ELECTRONICS INC. (m & r & d)—C-74
TEMTRON ELECTRONICS (d)—C-92

■ silver-zinc

TEMTRON ELECTRONICS (d)—C-92

• belts

THE BRICKYARD LTD. (d & r)—C-66
B-W LIGHTING SYSTEMS (d)—C-66
CENTER VIDEO CENTER INC. (d)—C-68
CINEMA PRODUCTS CORP. (d)—C-68
COLORTRAN INC. (m)—C-69
FREZZOLINI ELECTRONICS INC. (m & r & d)—C-74
KLEIN TOOLS INC. (m)—C-78
TEMTRON ELECTRONICS (d)—C-92

• chargers

ALPHA TECHNOLOGIES INC. (m)—C-63
THE BRICKYARD LTD. (d & r)—C-66
B-W LIGHTING SYSTEMS (d)—C-66
CENTER VIDEO CENTER INC. (d)—C-68
CHRISTIE ELECTRIC CORP. (m)—C-68
SINE 60 INC. (m)—C-68
COLORTRAN INC. (m)—C-69
FREZZOLINI ELECTRONICS INC. (m & r & d)—C-74
MOLE-RICHARDSON CO. (m & r)—C-83
TEMTRON ELECTRONICS (d)—C-92
TERADO CORP (m)—C-92

• checker

COLORTRAN INC. (m)—C-69

• packs/eng

THE BRICKYARD LTD. (d & r)—C-66
CENTER VIDEO CENTER INC. (d)—C-68
CHRISTIE ELECTRIC CORP. (m)—C-68
SINE 60 INC. (m)—C-68
CINEMA PRODUCTS CORP. (m)—C-68

COLORTRAN INC. (m)—C-69
 E-N-G CORP. (m)—C-73
 FREZZOLINI ELECTRONICS INC. (m & r & d)—C-74
 NURAD INC. (d)—C-84

• **packs/lighting**

THE BRICKYARD LTD. (d & r)—C-66
 B-W LIGHTING SYSTEMS (d)—C-66
 CHRISTIE ELECTRIC CORP. (m)—C-68
 SINE 60 INC. (m)—C-68
 COLORTRAN INC. (m)—C-69
 FREZZOLINI ELECTRONICS INC. (m & r & d)—C-74
 THE GREAT AMERICAN MARKET (m)—C-75
 MOLE-RICHARDSON CO. (m & r)—C-83
 STRAND CENTURY INC. (m)—C-90
 TEMTRON ELECTRONICS (d)—C-92

• **pack/test instruments**

COLORTRAN INC. (m)—C-69
 TEMTRON ELECTRONICS (d)—C-92

Bucket Lifts & Platforms

ADAPT COMMUNICATION SUPPLY CO. INC. (d)—C-62
 DURNELL ENGINEERING INC. (m)—C-72
 HOLAN EQUIPMENT/DORSEY TRAILERS INC. (m & r)—C-76
 IEC CO. (m & d & r)—C-76
 KEYSTONE AERIAL EQUIPMENT DIV. (m)—C-78
 QUALITY VIDEO SUPPLY CORP. (d)—C-86
 STELCO INC. (m)—C-90
 TIME MANUFACTURING CO. (m)—C-93
 UEC MANUFACTURING CO. (m)—C-94
 UTILITY BODY CO. (m)—C-94

Cases, Portable Equipment

ADAPT COMMUNICATION SUPPLY CO. INC. (d)—C-62
 THE BRICKYARD LTD. (d & r)—C-66
 B-W LIGHTING SYSTEMS (d)—C-66
 THE CAMERA MART INC. (d)—C-67
 CENTER VIDEO CENTER INC. (d)—C-68
 COMPREHENSIVE VIDEO SUPPLY CORP. (d)—C-69
 GENERAL TELEVISION NETWORK (d & r)—C-75
 KLIIEGL BROS. INC. (m)—C-78
 LANDY ASSOCIATES INC. (d)—C-79
 LTM CORP. OF AMERICA (m & r & d)—C-80
 MOLE-RICHARDSON CO. (m & r)—C-83
 T. R. PITTS CO. (d)—C-85
 QUALITY VIDEO SUPPLY CORP. (d)—C-86
 SCHUESSLER CASE CO. INC. (m)—C-88
 TECHNI-TOOL INC. (d)—C-91

Consoles & Mobile Studios

THE ABCOM CORP. (d)—C-62
 B-W LIGHTING SYSTEMS (m & d)—C-66
 CENTRO CORP. (m)—C-68
 DELCOM CORP. (m)—C-70
 VICTOR DUNCAN INC. (d)—C-72
 GENERAL TELEVISION NETWORK (d & r)—C-75
 HARRIS CORP., Broadcast Group (m)—C-75
 MICRO-TRAK CORP. (m)—C-82
 MIDWEST COMMUNICATIONS CORP. (m & d)—C-82
 WINSTED CORP. (m)—C-95

Heaters for Vans

STELCO INC. (m)—C-90

Helicopters

VIDEO AIDS OF COLORADO (m)—C-94

• **ENG systems**

THE CAMERA MART INC. (d)—C-67
 DELCOM CORP. (m)—C-70
 E-N-G CORP. (m)—C-73
 HARRIS BROADCAST MICROWAVE (m)—C-75
 NURAD INC. (m)—C-84
 VIDEO AIDS OF COLORADO (m)—C-94

• **stabilizers**

CINEMA PRODUCTS CORP. (d)—C-68

Mobile Units

THE ABCOM CORP. (d)—C-62
 THE CAMERA MART INC. (d)—C-67
 CENTRO CORP. (m)—C-68
 DELCOM CORP. (m)—C-70
 E-N-G CORP. (m)—C-73
 GENERAL TELEVISION NETWORK (d & r)—C-75
 MIDWEST COMMUNICATIONS CORP. (m & d)—C-82
 MPSC VIDEO INDUSTRIES INC. (d)—C-83
 STAHL (m)—C-90

• **Portable Production Consoles**

THE ABCOM CORP. (d)—C-62
 CENTRO CORP. (m)—C-68
 COMPREHENSIVE VIDEO SUPPLY CORP. (d)—C-69
 TELE-MEASUREMENTS INC. (d)—C-91
 WINSTED CORP. (m)—C-95

Power Belts (see Batteries & Accessories in this category)

Production Trucks

THE ABCOM CORP. (d)—C-62
 THE BRICKYARD LTD. (d & r)—C-66
 CENTRO CORP. (m)—C-68
 E-N-G CORP. (m)—C-73
 HOLAN EQUIPMENT/DORSEY TRAILERS INC. (m & r)—C-76
 LAKE SYSTEMS CORP. (d)—C-79
 MIDWEST COMMUNICATIONS CORP. (m & d)—C-82
 STELCO INC. (m)—C-90

Radio Communications Equipment

CECO COMMUNICATIONS INC. (d)—C-68
 COMM-WEST (d)—C-69
 VICTOR DUNCAN INC. (d)—C-72
 HOLZBERG INC. (d)—C-76
 TELE-WIRE SUPPLY CORP. (d)—C-92
 TIME AND FREQUENCY TECHNOLOGY INC. (m)—C-93

• **receivers**

TIME AND FREQUENCY TECHNOLOGY INC. (m)—C-93

• **transmitters**

TIME AND FREQUENCY TECHNOLOGY INC. (m)—C-93

STLs

ARTEL COMMUNICATIONS CORP. (m)—C-65
 COMM-WEST (d)—C-69
 HARRIS BRDADCAST MICROWAVE (m)—C-75
 HOLZBERG INC. (d)—C-76
 LANDY ASSOCIATES INC. (d)—C-79
 NURAD INC. (m)—C-84
 SATELLITE SIGNALS INC. (d)—C-88
 TELE-WIRE SUPPLY CORP. (d)—C-92
 TIME AND FREQUENCY TECHNOLOGY INC. (m)—C-93

• **fiberoptic**

ARTEL COMMUNICATIONS CORP. (m)—C-65
 PREFORMED LINE PRODUCTS CO. (m)—C-85

• **microwave**

CABLEWAVE SYSTEMS INC. (m)—C-67
 FORT WORTH TOWER CO. (m)—C-74
 HARRIS BROADCAST MICROWAVE (m)—C-75
 NURAD INC. (m)—C-84
 TELESCRIPT INDUSTRIES CORP. (m)—C-91
 TIME AND FREQUENCY TECHNOLOGY INC. (m)—C-93

• **satellite**

COMTECH ANTENNA CDRP. (m)—C-69

• **telco**

KAHN COMMUNICATIONS INC. (m)—C-78

• **waveguide**

CABLEWAVE SYSTEMS INC. (m)—C-67

Trailers

LARRY BORSON CO. (d)—C-66
 KES INC. (d)—C-78
 MOLE-RICHARDSON CO. (m & r)—C-83

Truck Bodies & Accessories

ADRIAN STEEL CO. (m)—C-62
 GENERAL TELEVISION NETWORK (d & r)—C-75
 HOLAN EQUIPMENT/DORSEY TRAILERS INC. (m & r)—C-76
 HOLZBERG INC. (d)—C-76
 KEYSTONE AERIAL EQUIPMENT DIV. (d)—C-78
 STAHL (m)—C-90
 TIME MANUFACTURING CO. (m)—C-93
 UTILITY BODY CO. (m)—C-94

Vans & Mobile Units

THE ABCOM CORP. (d)—C-62
 ADRIAN STEEL CO. (m)—C-62
 CENTRO CORP. (m)—C-68
 VICTOR DUNCAN INC. (d)—C-72
 E-N-G CORP. (m)—C-73
 GENERAL TELEVISION NETWORK (d & r)—C-75
 HARRIS CORP., Broadcast Group (m)—C-75
 HOLZBERG INC. (d)—C-76
 NURAD INC. (m)—C-84
 RCA, BROADCAST SYSTEMS DIVISION (d)—C-86
 STAHL (m)—C-90
 STELCO INC. (m)—C-90
 TELE-MEASUREMENTS INC. (d)—C-91

• **eng/reng remote**

THE ABCOM CORP. (d)—C-62
 CENTRO CORP. (m)—C-68
 E-N-G CORP. (m)—C-73
 MIDWEST COMMUNICATIONS CORP. (m & d)—C-82
 NURAD INC. (m)—C-84

• **vans with ladders**

THE ABCOM CORP. (d)—C-62
 ADRIAN STEEL CO. (m)—C-62
 CENTRO CORP. (m)—C-68
 E-N-G CORP. (m)—C-73
 TELE-WIRE SUPPLY CORP. (d)—C-92

• **video production**

THE ABCOM CORP. (d)—C-62
 CENTRAL DYNAMICS LTD. (m & r)—C-68

CENTRO CORP. (m)—C-68
 LAKE SYSTEMS CORP. (m & d)—C-79
 MIDWEST COMMUNICATIONS CORP. (m & d)—C-82
 MPSC VIDEO INDUSTRIES INC. (d)—C-83

STUDIO SUPPORT EQUIPMENT

Alarms

BIRD ELECTRONIC CORP. (m)—C-66
 SOUNDOLIER (m)—C-89
 VIDEO AIDS OF COLORADO (m)—C-94

• **carrier**

BIRD ELECTRONIC CORP. (m)—C-66
 VIDEO AIDS OF COLORADO (m)—C-94

• **fault**

BIRD ELECTRONIC CORP. (m)—C-66
 QUALITY VIDEO SUPPLY CORP. (d)—C-86
 VIDEO AIDS OF COLORADO (m)—C-94

• **tower light**

T. R. PITTS CO. (d)—C-85
 ROHN (m)—C-87
 STEVENS TOWER CO. INC. (d & r)—C-90
 TELE-WIRE SUPPLY CORP. (d)—C-92

• **warning systems**

ROHN (m)—C-87
 SOLL INC. (m)—C-89
 VIDEO AIDS OF COLORADO (m)—C-94

Automatic Programming Equipment

VICTOR DUNCAN INC. (d)—C-72
 HARRIS CORP., Broadcast Group (m)—C-75
 IGM COMMUNICATIONS (m)—C-76
 LAKE SYSTEMS CORP. (m & d)—C-79
 3M CO., Broadcast & Related Products Div. (m)—C-82
 T. R. PITTS CO. (d)—C-85
 SCHAFER WORLD COMMUNICATIONS (m)—C-88
 TAPE-ATHON CORP. (m)—C-91
 TELEDAC INC. (m & d)—C-91
 TELE-ENGINEERING CORP. (m)—C-91
 TEXSCAN CORPORATION (m)—C-92

• **news**

TELEDAC INC. (m & d)—C-91
 TEXSCAN CORPORATION (m)—C-92

• **weather**

GORMAN-REDLICH MANUFACTURING CO. (m)—C-75
 TELEDAC INC. (m & d)—C-91

Automation Controls & Systems

HALLIKAINEN & FRIENDS INC. (m)—C-75
 HARRIS CORP., Broadcast Group (m)—C-75
 IGM COMMUNICATIONS (m)—C-76
 LAKE SYSTEMS CORP. (m & d)—C-79
 3M CO., Broadcast & Related Products Div. (m)—C-82

• **lighting**

MOLE-RICHARDSON CO. (m & r)—C-83

• **logging**

HALLIKAINEN & FRIENDS INC. (m)—C-75
 IGM COMMUNICATIONS (m)—C-76

Blowers & Fans

ALLIED ELECTRONICS (d)—C-62
 IGM COMMUNICATIONS (d)—C-76
 KES INC. (d)—C-78
 MOLE-RICHARDSON CO. (m & r)—C-83
 TELE-WIRE SUPPLY CORP. (d)—C-92
 TEMTRON ELECTRONICS (d)—C-92

Cabinets, Consoles & Equipment Racks

ALLIED ELECTRONICS (d)—C-62
 THE CAMERA MART INC. (d)—C-67
 CENTER VIDEO CENTER INC. (d)—C-68
 CENTRO CORP. (m)—C-68
 DELCOM CORP. (m)—C-70
 HARRIS CORP., Broadcast Group (m)—C-75
 IGM COMMUNICATIONS (d)—C-76
 KES INC. (d)—C-78
 MEGA HERTZ SALES (d)—C-81
 NEUMADE PRODUCTS CORP. (m)—C-83
 RCA, BROADCAST SYSTEMS DIVISION (d)—C-86
 SOUNDOLIER (m)—C-89
 WINSTED CORP. (m)—C-95

Color Weather Displays

ALDEN ELECTRONICS INC. (m)—C-62
 VICTOR DUNCAN INC. (d)—C-72
 KES INC. (d)—C-78
 RCA, BROADCAST SYSTEMS DIVISION (d)—C-86

De-Essers

ORBAN ASSOCIATES INC. (m)—C-84

Display Units, (Time Temp, ID)

ESE (m)—C-73
 T. R. PITTS CO. (d)—C-85

Edit Code Generators

THE CAMERA MART INC. (d)—C-67
 VICTOR DUNCAN INC. (d)—C-72
 EECO INC. (m)—C-72
 ELECTRO & OPTICAL SYSTEMS LTD. (m)—C-72
 ESE (m)—C-73
 GENERAL TELEVISION NETWORK (d & r)—C-75
 LANDY ASSOCIATES INC. (d)—C-79
 MPSC VIDEO INDUSTRIES INC. (d)—C-83
 RCA, BROADCAST SYSTEMS DIVISION (d)—C-86

Edit Code Receivers

THE CAMERA MART INC. (d)—C-67
 VICTOR DUNCAN INC. (d)—C-72
 EECO INC. (m)—C-72
 ELECTRO & OPTICAL SYSTEMS LTD. (m)—C-72
 ESE (m)—C-73
 MPSC VIDEO INDUSTRIES INC. (d)—C-83

Electromagnetics for Klystron Tubes

EEV INC. (m)—C-72

Equipment Carrying Systems

THE CAMERA MART INC. (d)—C-67
 CENTER VIDEO CENTER INC. (d)—C-68
 COMPREHENSIVE VIDEO SUPPLY CORP. (d)—C-69
 GENERAL TELEVISION NETWORK (d & r)—C-75
 LANDY ASSOCIATES INC. (d)—C-79
 QUALITY VIDEO SUPPLY CORP. (d)—C-86

• cases

CENTER VIDEO CENTER INC. (d)—C-68
 COMPREHENSIVE VIDEO SUPPLY CORP. (d)—C-69

GENERAL TELEVISION NETWORK (d & r)—C-75
 INNOVATIVE TELEVISION EQUIPMENT (d)—C-77
 NEUMADE PRODUCTS CORP. (m)—C-83
 SCHUESSLER CASE CO. INC. (m)—C-88

• cases with wheels

CENTER VIDEO CENTER INC. (d)—C-68
 COMPREHENSIVE VIDEO SUPPLY CORP. (d)—C-69
 SCHUESSLER CASE CO. INC. (m)—C-88

• dollies

COMPREHENSIVE VIDEO SUPPLY CORP. (d)—C-69
 INNOVATIVE TELEVISION EQUIPMENT (d)—C-77
 QUICK-SET INC. (m)—C-86

Facsimile Communications Systems

ALDEN ELECTRONICS INC. (m)—C-62

Frames & Racks

ALLIED ELECTRONICS (d)—C-62
 COMPREHENSIVE VIDEO SUPPLY CORP. (d)—C-69
 ELECTROHOME LTD. (m)—C-73
 NEUMADE PRODUCTS CORP. (m)—C-83
 PACKAGED LIGHTING SYSTEMS INC. (m)—C-84
 T. R. PITTS CO. (d)—C-85
 RCA, BROADCAST SYSTEMS DIVISION (d)—C-86
 SOUNDOLIER (m)—C-89
 WINSTED CORP. (m)—C-95

Furniture & Cabinetry, Studio

THE BRICKYARD LTD. (d & r)—C-66
 CENTRO CORP. (m)—C-68
 COMPREHENSIVE VIDEO SUPPLY CORP. (d)—C-69
 DELCOM CORP. (m)—C-70
 GENERAL TELEVISION NETWORK (d & r)—C-75
 HOLZBERG INC. (d)—C-76
 IGM COMMUNICATIONS (d)—C-76
 MICRO-TRAK CORP. (m)—C-82
 MIDWEST COMMUNICATIONS CORP. (m & d)—C-82
 NEUMADE PRODUCTS CORP. (m)—C-83
 QUALITY VIDEO SUPPLY CORP. (d)—C-86
 RCA, BROADCAST SYSTEMS DIVISION (d)—C-86
 WINSTED CORP. (m)—C-95

• consoles

CENTRO CORP. (m)—C-68
 COMPREHENSIVE VIDEO SUPPLY CORP. (d)—C-69
 DELCOM CORP. (m)—C-70
 IGM COMMUNICATIONS (d)—C-76
 MICRO-TRAK CORP. (m)—C-82
 SOUNDOLIER (m)—C-89
 WINSTED CORP. (m)—C-95

• 19" equipment racks

ALLIED ELECTRONICS (d)—C-62
 CENTRO CORP. (m)—C-68
 COMPREHENSIVE VIDEO SUPPLY CORP. (d)—C-69
 IGM COMMUNICATIONS (d)—C-76
 MEGA HERTZ SALES (d)—C-81
 MICRO-TRAK CORP. (m)—C-82
 PACKAGED LIGHTING SYSTEMS INC. (m)—C-84
 T. R. PITTS CO. (d)—C-85
 SOUNDOLIER (m)—C-89
 WINSTED CORP. (m)—C-95

• tape storage units

CENTRO CORP. (m)—C-68

WE JUST GET BETTER!

Television Digest, Inc. has been covering the TV, cable & allied industries since 1945.

For information call: 202-872-9200

COMPREHENSIVE VIDEO SUPPLY CORP. (d)—C-69
 IGM COMMUNICATIONS (d)—C-76
 MICRO-TRAK CORP. (m)—C-82
 NEUMADE PRODUCTS CORP. (m)—C-83
 STOREEL CORP. (m)—C-90
 WINSTED CORP. (m)—C-95

Generators, Electric Power

THE BRICKYARD LTD. (d & r)—C-66
 THE CAMERA MART INC. (d)—C-67
 VICTOR DUNCAN INC. (d)—C-72
 JACK A. FROST ELECTRIC (d)—C-74
 MEGA HERTZ SALES (d)—C-81
 T. R. PITTS CO. (d)—C-85

Graphic Aids

THE BRICKYARD LTD. (d & r)—C-66
 CABLE GRAPHIC SCIENCES (m)—C-67
 MPB TECHNOLOGIES INC. (m & d)—C-83

Jack Panels

HARRIS CORP., Broadcast Group (d)—C-75
 HOLZBERG INC. (d)—C-76
 LANDY ASSOCIATES INC. (d)—C-79
 PYE TVT LTD. (m)—C-86
 QUALITY VIDEO SUPPLY CORP. (d)—C-86
 RCA, BROADCAST SYSTEMS DIVISION (d)—C-86

Knobs Control

ALLIED ELECTRONICS (d)—C-62

Ladders

B-W LIGHTING SYSTEMS (m & d & r)—C-66
 KES INC. (d)—C-78

Lashing Wire

ABERDEEN CO. (m)—C-62
 GENERAL MACHINE PRODUCTS CO. INC. (m)—C-74
 KES INC. (d)—C-78
 T. R. PITTS CO. (d)—C-85

Line Surge Protectors

COMM-WEST (d)—C-69
 COMPREHENSIVE VIDEO SUPPLY CORP. (d)—C-69
 EEV INC. (m)—C-72
 LEA INC. (m)—C-79
 T. R. PITTS CO. (d)—C-85
 RCA, BROADCAST SYSTEMS DIVISION (d)—C-86
 SOLA ELECTRIC (m)—C-89
 TELE-WIRE SUPPLY CORP. (d)—C-92

Loudspeakers

ALLIED ELECTRONICS (d)—C-62
 COMM-WEST (d)—C-69
 DIAMOND COMMUNICATION PRODUCTS INC. (m)—C-70
 VICTOR DUNCAN INC. (d)—C-72
 ELECTRO-VOICE INC. (m)—C-73
 HARRIS CORP., Broadcast Group (d)—C-75
 LANDY ASSOCIATES INC. (d)—C-79

LOGITEK (m)—C-80
 PANASONIC INDUSTRIAL CO., Audio-Video Systems Div (m)—C-84
 RCA, BROADCAST SYSTEMS DIVISION (d)—C-86
 SOUNDOLIER (m)—C-89

• control room

ELECTRO-VOICE INC. (m)—C-73
 LOGITEK (m)—C-80
 MICRO-TRAK CORP. (d)—C-82
 PANASONIC INDUSTRIAL CO., Audio-Video Systems Div (m)—C-84

• record studio

COMPREHENSIVE VIDEO SUPPLY CORP. (d)—C-69
 ELECTRO-VOICE INC. (m)—C-73
 LOGITEK (m)—C-80
 MICRO-TRAK CORP. (d)—C-82
 PANASONIC INDUSTRIAL CO., Audio-Video Systems Div (m)—C-84

Patch Panels

COMPREHENSIVE VIDEO SUPPLY CORP. (d)—C-69
 DYNATECH DATA SYSTEMS (m)—C-72
 KES INC. (d)—C-78
 QUALITY VIDEO SUPPLY CORP. (d)—C-86

Pedestals

ABERDEEN CO. (m)—C-62
 THE CAMERA MART INC. (d)—C-67
 COIL AMERICAN TECHNOLOGY CO. (m)—C-69
 HARRIS CORP., Broadcast Group (d)—C-75
 INNOVATIVE TELEVISION EQUIPMENT (m)—C-77
 LISTEC TELEVISION EQUIPMENT CORP. (d)—C-80
 QUICK-SET INC. (m)—C-86
 TELESCRIPT INC. (d)—C-91

Power Controllers

THE CAMERA MART INC. (d)—C-67
 SOLA ELECTRIC (m)—C-89

Power Supplies

ALLIED ELECTRONICS (d)—C-62
 ALPHA TECHNOLOGIES INC. (m)—C-63
 CABLE POWER INC. (m)—C-67
 THE CAMERA MART INC. (d)—C-67
 C-COR ELECTRONICS INC. (m)—C-67
 COIL AMERICAN TECHNOLOGY CO. (m)—C-69
 COMPREHENSIVE VIDEO SUPPLY CORP. (d)—C-69
 VICTOR DUNCAN INC. (d)—C-72
 FREZZOLINI ELECTRONICS INC. (m & r & d)—C-74
 HARRIS CORP., Broadcast Group (d)—C-75
 HEWLETT-PACKARD CO. (m)—C-76
 LECTRO PRODUCTS (m)—C-79
 POWER CONVERSION PRODUCTS INC. (m)—C-85
 QUALITY VIDEO SUPPLY CORP. (d)—C-86
 SOLA ELECTRIC (m)—C-89
 TELE-WIRE SUPPLY CORP. (d)—C-92

STUDIO EQUIPMENT & SUPPLIES STUDIO SUPPORT EQUIPMENT

WILMORE ELECTRONICS CO. INC. (m)—C-95

• AC power dividers

COMPREHENSIVE VIDEO SUPPLY CORP. (d)—C-69

• batteries

ALLIED ELECTRONICS (d)—C-62
ALPHA TECHNOLOGIES INC. (d)—C-63
CHRISTIE ELECTRIC CORP. (m)—C-68
SINE 60 INC. (m)—C-68
COMPREHENSIVE VIDEO SUPPLY CORP. (d)—C-69
FREZZOLINI ELECTRONICS INC. (m & r & d)—C-74
GLOBE BATTERY DIV., Johnson Controls Inc. (m)—C-75
PROVISIONAL BATTERY CO. INC. (m & d & r)—C-86
SOLA ELECTRIC (m)—C-89
SONY BROADCAST PRODUCTS CO. (m)—C-89

■ lead-acid

ALPHA TECHNOLOGIES INC. (d)—C-63
COMPREHENSIVE VIDEO SUPPLY CORP. (d)—C-69
GLOBE BATTERY DIV., Johnson Controls Inc. (m)—C-75
LECTRO PRODUCTS (m)—C-79
PROVISIONAL BATTERY CO. INC. (d & r)—C-86
SOLA ELECTRIC (m)—C-89

■ nicad

CHRISTIE ELECTRIC CORP. (m)—C-68
SINE 60 INC. (m)—C-68
COMPREHENSIVE VIDEO SUPPLY CORP. (d)—C-69
FREZZOLINI ELECTRONICS INC. (m & r & d)—C-74
PROVISIONAL BATTERY CO. INC. (m & d & r)—C-86
SONY BROADCAST PRODUCTS CO. (m)—C-89

■ silver-zinc

PROVISIONAL BATTERY CO. INC. (r)—C-86

• battery chargers

ALPHA TECHNOLOGIES INC. (m)—C-63
CHRISTIE ELECTRIC CORP. (m)—C-68
SINE 60 INC. (m)—C-68
FREZZOLINI ELECTRONICS INC. (m & r & d)—C-74
POWER CONVERSION PRODUCTS INC. (m)—C-85
PROVISIONAL BATTERY CO. INC. (m & d & r)—C-86
SONY BROADCAST PRODUCTS CO. (m)—C-89
TERADO CORP. (m)—C-92

• converters

POWER CONVERSION PRODUCTS INC. (m)—C-85
TERADO CORP. (m)—C-92
WILMORE ELECTRONICS CO. INC. (m)—C-95

• inverters

LECTRO PRODUCTS (m)—C-79
LTM CORP. OF AMERICA (m & r & d)—C-80
MEGA HERTZ SALES (d)—C-81
POWER CONVERSION PRODUCTS INC. (m)—C-85
SOLA ELECTRIC (m)—C-89
TERADO CORP. (m)—C-92

WILMORE ELECTRONICS CO. INC. (m)—C-95

• power generators

THE BRICKYARD LTD. (d & r)—C-66
JACK A. FROST ELECTRIC (d)—C-74
SOLA ELECTRIC (m)—C-89

Projection TV-rear screen

CENTER VIDEO CENTER INC. (d)—C-68
ELECTOR USA INC. (d)—C-72
ELECTROHOME LTD. (m)—C-73
PANASONIC INDUSTRIAL CO., Audio-Video Systems Div (m)—C-84

Remote Pickup Equipment

THE ABCOM CORP. (d)—C-62
MICRO-TRAK CORP. (m)—C-82
TELE-MEASUREMENTS INC. (d)—C-91

STL Equipment & Systems

ANDREW CORP. (m)—C-63
TELE-MEASUREMENTS INC. (d)—C-91
TELE-WIRE SUPPLY CORP. (d)—C-92

• microwave

ANDREW CORP. (m)—C-63
INNOVATIVE TELEVISION EQUIPMENT (m)—C-77

• satellite

ANDREW CORP. (m)—C-63
THE BRICKYARD LTD. (d & r)—C-66
MICRODYNE CORP. (m)—C-82

• waveguide

ANDREW CORP. (m)—C-63

Safety Equipment

GENERAL MACHINE PRODUCTS CO. INC. (m)—C-74

Screens

TELE-MEASUREMENTS INC. (d)—C-91

• front projection

ELECTROHOME LTD. (m)—C-73
TELESCRIPT INC. (d)—C-91

• rear projection

TELESCRIPT INC. (d)—C-91

Surge Protectors

G-COR ELECTRONICS INC. (m)—C-67
COMM-WEST (d)—C-69
COMPREHENSIVE VIDEO SUPPLY CORP. (d)—C-69
IGM COMMUNICATIONS (d)—C-76
LEA INC. (m)—C-79
MEGA HERTZ SALES (d)—C-81
RCA, BROADCAST SYSTEMS DIVISION (d)—C-86
SOLA ELECTRIC (m)—C-89

Tapes & Splice Materials

BISHOP ELECTRIC (m)—C-66
FIDELIPAC CORP. (m)—C-73
MAGNASYNC/MOVIOLA CORP. (d)—C-81
3M CO., Magnetic Audio/Video Products Div. (m)—C-82
NEUMADE PRODUCTS CORP. (m)—C-83
QUALITY VIDEO SUPPLY CORP. (d)—C-86
TABER MANUFACTURING & ENGINEERING CO. (d)—C-90

Transportation Cases

THE BRICKYARD LTD. (d & r)—C-66
CENTER VIDEO CENTER INC. (d)—C-68

COMPREHENSIVE VIDEO SUPPLY CORP. (d)—C-69

LANDY ASSOCIATES INC. (d)—C-79
NEUMADE PRODUCTS CORP. (m)—C-83
QUALITY VIDEO SUPPLY CORP. (d)—C-86
SCHUESSLER CASE CO. INC. (m)—C-88
TECHNI-TOOL INC. (d)—C-91
TELESCRIPT INC. (d)—C-91

• editing, production consoles

CENTER VIDEO CENTER INC. (d)—C-68
MAGNASYNC/MOVIOLA CORP. (m)—C-81
NEUMADE PRODUCTS CORP. (m)—C-83
PANASONIC INDUSTRIAL CO., Audio-Video Systems Div (m)—C-84
WINSTED CORP. (m)—C-95

• foam insert

THE BRICKYARD LTD. (d & r)—C-66
TECHNI-TOOL INC. (d)—C-91

• rack configuration

NEUMADE PRODUCTS CORP. (m)—C-83

Tubes

ALLIED ELECTRONICS (d)—C-62
CECO COMMUNICATIONS INC. (d)—C-68
COMM-WEST (d)—C-69
VICTOR DUNCAN INC. (d)—C-72
MEGA HERTZ SALES (d)—C-81
RICHARDSON ELECTRONICS LTD. (m & d)—C-87

• CRT monitor

CECO COMMUNICATIONS INC. (d)—C-68
EEV INC. (m)—C-72
ELECTROHOME LTD. (m)—C-73
HITACHI DENSHI AMERICA LTD. (m)—C-76
RICHARDSON ELECTRONICS LTD. (m & d)—C-87
TEKTRONIX INC. (m)—C-91

• CRT oscilloscope

COMPREHENSIVE VIDEO SUPPLY CORP. (d)—C-69
EEV INC. (m)—C-72
HITACHI DENSHI AMERICA LTD. (m)—C-76
RICHARDSON ELECTRONICS LTD. (m & d)—C-87
TEKTRONIX INC. (m)—C-91

• receiver

EEV INC. (m)—C-72
MEGA HERTZ SALES (d)—C-81
RICHARDSON ELECTRONICS LTD. (m & d)—C-87

• rectifier

EEV INC. (m)—C-72
RICHARDSON ELECTRONICS LTD. (m & d)—C-87

• solid state replacement

EEV INC. (m)—C-72
RICHARDSON ELECTRONICS LTD. (m & d)—C-87

• transmitter

EEV INC. (m)—C-72
RICHARDSON ELECTRONICS LTD. (m & d)—C-87

■ am/fm

AMPEREX ELECTRONIC CORP. (m)—C-63
EEV INC. (m)—C-72
RICHARDSON ELECTRONICS LTD. (m & d)—C-87

■ klystron

AMPEREX ELECTRONIC CORP. (m)—C-63
CECO COMMUNICATIONS INC. (d)—C-68
EEV INC. (m)—C-72
RICHARDSON ELECTRONICS LTD. (m & d)—C-87

■ VHF

AMPEREX ELECTRONIC CORP. (m)—C-63
RICHARDSON ELECTRONICS LTD. (m & d)—C-87

• video camera pickup

AMPEREX ELECTRONIC CORP. (m)—C-63
EEV INC. (m)—C-72
HARRIS CORP., Broadcast Group (d)—C-75
RICHARDSON ELECTRONICS LTD. (m & d)—C-87
TELE-MEASUREMENTS INC. (d)—C-91

Uniforms

TECHNI-TOOL INC. (d)—C-91

VIDEO EQUIPMENT & SUPPLIES

Ad Insertion Equipment

CABLE GRAPHIC SCIENCES (m)—C-67
CHANNELMATIC INC. (m)—C-68
JERRY CONN ASSOCIATES INC. (m & d)—C-69
dB CATV SUPPLY (d)—C-70
DI-TECH INC. (m)—C-70
HOLZBERG INC. (d)—C-76
MEGA HERTZ SALES (d)—C-81
MIDWEST COMMUNICATIONS CORP. (d)—C-82
T. R. PITTS CO. (m)—C-85
SATELLITE SIGNALS INC. (d)—C-88
TELE-ENGINEERING CORP. (m)—C-91
TELE-WIRE SUPPLY CORP. (d)—C-92
TELVIAD CORP. (m & d)—C-92
TEXSCAN CORPORATION (m)—C-92
TV WATCH INC. (m)—C-93
VIDEO DATA SYSTEMS DIV. (Sterling TV Pres. Inc.) (m)—C-94
VIDEOMEDIA (m)—C-94

• cartridge

BURLINGTON AUDIO TAPES INC. (d)—C-66
LAKE SYSTEMS CORP. (m & d)—C-79

• tone sensors

CHANNELMATIC INC. (m)—C-68
JERRY CONN ASSOCIATES INC. (m)—C-69
dB CATV SUPPLY (d)—C-70
T. R. PITTS CO. (m)—C-85

Amplifiers

THE ABCOM CORP. (d)—C-62
ROBERT BOSCH CORP., Video Equipment Div. (m)—C-66
G-COR ELECTRONICS INC. (m)—C-67
CENTRAL DYNAMICS LTD. (m & r)—C-68
CHANNELMATIC INC. (m)—C-68
COMPREHENSIVE VIDEO SUPPLY CORP. (d)—C-69
CROWN INTERNATIONAL INC. (m)—C-70
VICTOR DUNCAN INC. (d)—C-72
DYNACOR ELECTRONICS INC. (m)—C-72
GBC-CCTV/WASHINGTON CORP. (m)—C-74
G. C. ELECTRONICS CO. (m)—C-74
THE GRASS VALLEY GROUP (m)—C-75
HARRIS CORP., Broadcast Group (d)—C-75

INTERNATIONAL NUCLEAR CORP. (m)—C-77
 LANDY ASSOCIATES INC. (d)—C-79
 LEITCH VIDEO LTD. (m)—C-79
 LENCO INC. (m)—C-79
 MIDWEST COMMUNICATIONS CORP. (d)—C-82
3M CO., Broadcast & Related Products Div. (m)—C-82
 MPDS VIDEO INDUSTRIES INC. (d)—C-83
PANASONIC INDUSTRIAL CO., Audio-Video Systems Div (m)—C-84
 T. R. PITTS CO. (d)—C-85
 PYE TVT LTD. (m)—C-86
 RCA, BROADCAST SYSTEMS DIVISION (d)—C-86
 TAPE-ATHON CORP. (m)—C-91
 TELE-MEASUREMENTS INC. (d)—C-91
 TELEMET (m)—C-91
 TELEVISION EQUIPMENT ASSOC. INC. (m)—C-91
 TELE-WIRE SUPPLY CORP. (d)—C-92
 TEMTRON ELECTRONICS (d)—C-92
 TEXSCAN CORPORATION (m)—C-92
 UTAH SCIENTIFIC INC. (m)—C-94
 VIDEO AIDS OF COLORADO (m)—C-94
 VITAL INDUSTRIES INC. (m)—C-94

• distribution

THE ABCOM CORP. (d)—C-62
 BLONDER-TONGUE LABORATORIES INC (m)—C-66
 ROBERT BOSCH CORP., Video Equipment Div. (m)—C-66
 C-COR ELECTRONICS INC. (m)—C-67
 CENTER VIDEO CENTER INC. (d)—C-68
 CENTRAL DYNAMICS LTD. (m & r)—C-68
 CHANNELMATIC INC. (m)—C-68
 COMPREHENSIVE VIDEO SUPPLY CORP. (d)—C-69
 DI-TECH INC. (m)—C-70
 DYNAIR ELECTRONICS INC. (m)—C-72
 ELECTRO & OPTICAL SYSTEMS LTD. (d)—C-72
 ESE (m)—C-73
 GBC-CCTV/WASHINGTON CORP. (m)—C-74
 GBC CLOSED CIRCUIT TV CORP. (m)—C-74
 G. C. ELECTRONICS CO. (m)—C-74
 GENERAL TELEVISION NETWORK (d & r)—C-75
 THE GRASS VALLEY GROUP (m)—C-75
 INTERNATIONAL NUCLEAR CORP. (m)—C-77
 LEITCH VIDEO LTD. (m)—C-79
 LENCO INC. (m)—C-79
 MERLIN ENGINEERING WORKS (m)—C-81
3M CO., Broadcast & Related Products Div. (m)—C-82
PANASONIC INDUSTRIAL CO., Audio-Video Systems Div (m)—C-84
 T. R. PITTS CO. (d)—C-85
 PYE TVT LTD. (m)—C-86
 QSI SYSTEMS INC. (m)—C-86
 TAPE-ATHON CORP. (m)—C-91
 TELEMET (m)—C-91
 TELEVISION EQUIPMENT ASSOC. INC. (m)—C-91
 TEMTRON ELECTRONICS (d)—C-92
 UTAH SCIENTIFIC INC. (m)—C-94
 VERSATECH CORP. (m)—C-94
 VIDEO AIDS OF COLORADO (m)—C-94
 VITAL INDUSTRIES INC. (m)—C-94

• isolation

THE GRASS VALLEY GROUP (m)—C-75
 INTERNATIONAL NUCLEAR CORP. (m)—C-77
 LEITCH VIDEO LTD. (m)—C-79
 PYE TVT LTD. (m)—C-86
 TAPE-ATHON CORP. (m)—C-91
 TELEVISION EQUIPMENT ASSOC. INC. (m)—C-91
 VIDEO AIDS OF COLORADO (m)—C-94

• preamplifiers

BLONDER-TONGUE LABORATORIES INC (m)—C-66
 C-COR ELECTRONICS INC. (m)—C-67
 CROWN INTERNATIONAL INC. (m)—C-70
 THE GRASS VALLEY GROUP (m)—C-75
 INTERNATIONAL NUCLEAR CORP. (m)—C-77
 PYE TVT LTD. (m)—C-86
 TEMTRON ELECTRONICS (d)—C-92

• proc

CENTER VIDEO CENTER INC. (d)—C-68
 CENTRAL DYNAMICS LTD. (m & r)—C-68
 ELECTRO & OPTICAL SYSTEMS LTD. (d)—C-72
 THE GRASS VALLEY GROUP (m)—C-75
 GROVE CORP./KNOX VIDEO (m)—C-75
 INTERNATIONAL NUCLEAR CORP. (m)—C-77
 KNOX VIDEO PRODUCTS (m)—C-79
 LEITCH VIDEO LTD. (m)—C-79
 LENCO INC. (m)—C-79
3M CO., Broadcast & Related Products Div. (m)—C-82
 PYE TVT LTD. (m)—C-86
 VITAL INDUSTRIES INC. (m)—C-94

• pulse

THE ABCOM CORP. (d)—C-62
 CENTRAL DYNAMICS LTD. (m & r)—C-68
 CHANNELMATIC INC. (m)—C-68
 DI-TECH INC. (m)—C-70
 DYNAIR ELECTRONICS INC. (m)—C-72
 ELECTRO & OPTICAL SYSTEMS LTD. (d)—C-72
 THE GRASS VALLEY GROUP (m)—C-75
 INTERNATIONAL NUCLEAR CORP. (m)—C-77
 LEITCH VIDEO LTD. (m)—C-79
 LENCO INC. (m)—C-79
PANASONIC INDUSTRIAL CO., Audio-Video Systems Div (m)—C-84
 PYE TVT LTD. (m)—C-86
 TELEMET (m)—C-91
 TELEVISION EQUIPMENT ASSOC. INC. (m)—C-91
 VIDEO AIDS OF COLORADO (m)—C-94
 VITAL INDUSTRIES INC. (m)—C-94

• stabilizing

THE GRASS VALLEY GROUP (m)—C-75
 INTERNATIONAL NUCLEAR CORP. (m)—C-77
 LAKE SYSTEMS CORP. (m & d)—C-79
 PYE TVT LTD. (m)—C-86
 TEMTRON ELECTRONICS (d)—C-92

• subcarrier


THE ABCOM CORP. (d)—C-62
 ELECTRO & OPTICAL SYSTEMS LTD. (d)—C-72
 THE GRASS VALLEY GROUP (m)—C-75
 INTERNATIONAL NUCLEAR CORP. (m)—C-77
 LEITCH VIDEO LTD. (m)—C-79
 LENCO INC. (m)—C-79
 PYE TVT LTD. (m)—C-86
 VIDEO AIDS OF COLORADO (m)—C-94

• sweep

PYE TVT LTD. (m)—C-86

• video

THE ABCOM CORP. (d)—C-62
 BLONDER-TONGUE LABORATORIES INC (m)—C-66
 BURLINGTON AUDIO TAPES INC. (d)—C-66
 CECO COMMUNICATIONS INC. (d)—C-68
 CENTER VIDEO CENTER INC. (d)—C-68
 CENTRAL DYNAMICS LTD. (m & r)—C-68



TELEVISION TECHNOLOGY CORPORATION
 Low Power TV Transmitters, Translators, TV & FM
 2360 Industrial Lane
 Broomfield, CO 80020
 (303) 465-4141
 TWX: 910-938-0396 TTC ARDA

CHANNELMATIC INC. (m)—C-68
 COMPREHENSIVE VIDEO SUPPLY CORP. (d)—C-69
 DYNAIR ELECTRONICS INC. (m)—C-72
 ELECTRO & OPTICAL SYSTEMS LTD. (d)—C-72
 GBC-CCTV/WASHINGTON CORP. (m)—C-74
 GBC CLOSED CIRCUIT TV CORP. (m)—C-74
 G. C. ELECTRONICS CO. (m)—C-74
 THE GRASS VALLEY GROUP (m)—C-75
 INTERNATIONAL NUCLEAR CORP. (m)—C-77
 LEITCH VIDEO LTD. (m)—C-79
 LENCO INC. (m)—C-79
3M CO., Broadcast & Related Products Div. (m)—C-82
PANASONIC INDUSTRIAL CO., Audio-Video Systems Div (m)—C-84
 T. R. PITTS CO. (d)—C-85
 PYE TVT LTD. (m)—C-86
 TELEVISION EQUIPMENT ASSOC. INC. (m)—C-91
 TEMTRON ELECTRONICS (d)—C-92
 VERSATECH CORP. (m)—C-94
 VIDEO AIDS OF COLORADO (m)—C-94
 VITAL INDUSTRIES INC. (m)—C-94

• zero study delay

TELEVISION EQUIPMENT ASSOC. INC. (m)—C-91

Automation Controls & Systems

ARTEL SERVICE CORP. (m & d & r)—C-65
 CHANNELMATIC INC. (m)—C-68
 VICTOR DUNCAN INC. (d)—C-72
 THE GRASS VALLEY GROUP (m)—C-75
 HOLZBERG INC. (d)—C-76
 IGM COMMUNICATIONS (m)—C-76
 LAKE SYSTEMS CORP. (m & d)—C-79
 MIDWEST COMMUNICATIONS CORP. (d)—C-82
3M CO., Broadcast & Related Products Div. (m)—C-82
 PYE TVT LTD. (m)—C-86
 RCA, BROADCAST SYSTEMS DIVISION (m)—C-86
 SONY BROADCAST PRODUCTS CO. (m)—C-89
 TAPE-ATHON CORP. (m)—C-91
 TELE-ENGINEERING CORP. (m)—C-91
 TELE-WIRE SUPPLY CORP. (d)—C-92
 TEXSCAN CORPORATION (m)—C-92
 UTAH SCIENTIFIC INC. (m)—C-94
 VIDEOMEDIA (m)—C-94
 VITAL INDUSTRIES INC. (m)—C-94

• cart systems, random select

ASACA/SHIBASOKU CORP. OF AMERICA (m)—C-65
 CHANNELMATIC INC. (m)—C-68
 THE GRASS VALLEY GROUP (m)—C-75
 IGM COMMUNICATIONS (m)—C-76
 LAKE SYSTEMS CORP. (m & d)—C-79
 MERLIN ENGINEERING WORKS (m)—C-81
PANASONIC INDUSTRIAL CO., New Technology Products (m)—C-84

• master controls, custom

THE ABCOM CORP. (d)—C-62
 CHANNELMATIC INC. (m)—C-68
 THE GRASS VALLEY GROUP (m)—C-75
 IGM COMMUNICATIONS (m)—C-76
 LAKE SYSTEMS CORP. (m & d)—C-79
 MERLIN ENGINEERING WORKS (m)—C-81
 PYE TVT LTD. (m)—C-86
 UTAH SCIENTIFIC INC. (m)—C-94
 VITAL INDUSTRIES INC. (m)—C-94

• program controls

CHANNELMATIC INC. (m)—C-68
 THE GRASS VALLEY GROUP (m)—C-75
 IGM COMMUNICATIONS (m)—C-76
 LAKE SYSTEMS CORP. (m & d)—C-79
 MERLIN ENGINEERING WORKS (m)—C-81
 TAPE-ATHON CORP. (m)—C-91

• reel-to-reel controllers

IGM COMMUNICATIONS (m)—C-76
 LAKE SYSTEMS CORP. (m & d)—C-79
 MERLIN ENGINEERING WORKS (m)—C-81
 TAPE-ATHON CORP. (m)—C-91

Automation Equipment

ARTEL SERVICE CORP. (m & d & r)—C-65
 CENTRAL DYNAMICS LTD. (m & r)—C-68
 CHANNELMATIC INC. (m)—C-68
 dB CATV SUPPLY (d)—C-70
 THE GRASS VALLEY GROUP (m)—C-75
 HARRIS CORP., Broadcast Group (d)—C-75
 HOLZBERG INC. (d)—C-76
 IGM COMMUNICATIONS (m)—C-76
 LAKE SYSTEMS CORP. (m & d)—C-79
3M CO., Broadcast & Related Products Div. (m)—C-82
 RCA, BROADCAST SYSTEMS DIVISION (d)—C-86
 SONY BROADCAST PRODUCTS CO. (m)—C-89
 TELE-ENGINEERING CORP. (m)—C-91
 UTAH SCIENTIFIC INC. (m)—C-94
 VIDEOMEDIA (m)—C-94

Cameras & Accessories

THE CAMERA MART INC. (d)—C-67
 CECO COMMUNICATIONS INC. (d)—C-68
 CEI TECHNOLOGY (d & r)—C-68
 CENTER VIDEO CENTER INC. (d & r)—C-68
 CINEMA PRODUCTS CORP. (d)—C-68
 COHU INC. (m & r)—C-69
 DAGE-MTI INC. (m)—C-70
 DELCOM CORP. (d)—C-70
 VICTOR DUNCAN INC. (d)—C-72
 GBC-CCTV/WASHINGTON CORP. (m)—C-74
 GBC CLOSED CIRCUIT TV CORP. (m)—C-74
 GENERAL TELEVISION NETWORK (d & r)—C-75
 HARRIS CORP., Broadcast Group (m)—C-75
 HARRIS VIDEO SYSTEMS (m)—C-76

STUDIO EQUIPMENT & SUPPLIES VIDEO EQUIPMENT & SUPPLIES

HITACHI DENSHI AMERICA LTD. (m)—C-76
 HOLZBERG INC. (d)—C-76
 IKEGAMI ELECTRONICS (U.S.A.) INC. (m)—C-76
INNOVATIVE TELEVISION EQUIPMENT (m)—C-77
LAKE SYSTEMS CORP. (d)—C-79
 LANDY ASSOCIATES INC. (d)—C-79
 MIDWEST COMMUNICATIONS CORP. (d)—C-82
 MPSC VIDEO INDUSTRIES INC. (d)—C-83
 NEC AMERICA INC./Broadcast Equipment Div. (m)—C-83
PANASONIC INDUSTRIAL CO., Audio-Video Systems Div (m)—C-84
 PANASONIC INDUSTRIAL CO., New Technology Products (m)—C-84
 PHOTO-SONICS INC. (m & d)—C-85
 T. R. PITTS CO. (d)—C-85
 PYE TVT LTD. (m & d)—C-86
 RCA, BROADCAST SYSTEMS DIVISION (m)—C-86
 SHARP ELECTRONICS CORP. (m)—C-88
 SONY BROADCAST PRODUCTS CO. (m)—C-89
 SONY VIDEO COMMUNICATIONS (m)—C-89
 TELE-WIRE SUPPLY CORP. (d)—C-92
 TEMTRON ELECTRONICS (d)—C-92
THOMSON-CSF BROADCAST INC. (m)—C-92
 VICON INDUSTRIES INC. (m)—C-94

• cameras

AMPEX CORP. (m)—C-63
 ROBERT BOSCH CORP., Video Equipment Div. (m)—C-66
 CECO COMMUNICATIONS INC. (d)—C-68
 CEI TECHNOLOGY (d & r)—C-68
 CINEMA PRODUCTS CORP. (d)—C-68
 COHU INC. (m & r)—C-69
 DAGE-MTI INC. (m)—C-70
 EEV INC. (m)—C-72
 ELECTRO & OPTICAL SYSTEMS LTD. (d)—C-72
 GBC-CCTV/WASHINGTON CORP. (m)—C-74
 GBC CLOSED CIRCUIT TV CORP. (m)—C-74
 HARRIS VIDEO SYSTEMS (m)—C-76
 HITACHI DENSHI AMERICA LTD. (m)—C-76
 IKEGAMI ELECTRONICS (U.S.A.) INC. (m)—C-76
 JVC CO. OF AMERICA (m)—C-78
 NEC AMERICA INC./Broadcast Equipment Div. (m)—C-83
PANASONIC INDUSTRIAL CO., Audio-Video Systems Div (m)—C-84
 PHOTO-SONICS INC. (m & d)—C-85
 PYE TVT LTD. (m)—C-86
 RCA, BROADCAST SYSTEMS DIVISION (d)—C-86
 SHARP ELECTRONICS CORP. (m)—C-88
 SONY BROADCAST PRODUCTS CO. (m)—C-89
 SONY VIDEO COMMUNICATIONS (m)—C-89
THOMSON-CSF BROADCAST INC. (m)—C-92
 VICON INDUSTRIES INC. (m)—C-94

■ b & w

COHU INC. (m & r)—C-69
 COLORADO VIDEO INC. (d)—C-69
 DAGE-MTI INC. (m)—C-70
 ELECTRO & OPTICAL SYSTEMS LTD. (d)—C-72
 GBC-CCTV/WASHINGTON CORP. (m)—C-74
 GBC CLOSED CIRCUIT TV CORP. (m)—C-74
 HITACHI DENSHI AMERICA LTD. (m)—C-76

IKEGAMI ELECTRONICS (U.S.A.) INC. (m)—C-76
 LANDY ASSOCIATES INC. (d)—C-79
 NEC AMERICA INC./Broadcast Equipment Div. (m)—C-83
PANASONIC INDUSTRIAL CO., Audio-Video Systems Div (m)—C-84
 PHOTO-SONICS INC. (m & d)—C-85
 SONY VIDEO COMMUNICATIONS (m)—C-89
TELESCRIPT INC. (d)—C-91
 TEMTRON ELECTRONICS (d)—C-92
 VICON INDUSTRIES INC. (m)—C-94

■ camera/recorder combination

AMPEX CORP. (m)—C-63
 ROBERT BOSCH CORP., Video Equipment Div. (m)—C-66
 CECO COMMUNICATIONS INC. (d)—C-68
 ELECTRO & OPTICAL SYSTEMS LTD. (d)—C-72
 HITACHI DENSHI AMERICA LTD. (m)—C-76
 IKEGAMI ELECTRONICS (U.S.A.) INC. (m)—C-76
 JVC CO. OF AMERICA (m)—C-78
 LANDY ASSOCIATES INC. (d)—C-79
 MIDWEST COMMUNICATIONS CORP. (d)—C-82
 NEC AMERICA INC./Broadcast Equipment Div. (m)—C-83
PANASONIC INDUSTRIAL CO., Audio-Video Systems Div (m)—C-84
 PANASONIC INDUSTRIAL CO., New Technology Products (m)—C-84
 RCA, BROADCAST SYSTEMS DIVISION (d)—C-86
 SONY BROADCAST PRODUCTS CO. (m)—C-89
 SONY PROFESSIONAL AUDIO (m)—C-89
THOMSON-CSF BROADCAST INC. (m)—C-92
 VICON INDUSTRIES INC. (m)—C-94

■ CCO

COHU INC. (m & r)—C-69
 EEV INC. (m)—C-72
 GBC CLOSED CIRCUIT TV CORP. (m)—C-74
 HITACHI DENSHI AMERICA LTD. (m)—C-76
 IKEGAMI ELECTRONICS (U.S.A.) INC. (m)—C-76
 NEC AMERICA INC./Broadcast Equipment Div. (m)—C-83
PANASONIC INDUSTRIAL CO., Audio-Video Systems Div (m)—C-84
 RCA, BROADCAST SYSTEMS DIVISION (d)—C-86
 SONY VIDEO COMMUNICATIONS (m)—C-89
 TELEDYNE CAMERA SYSTEMS (m)—C-91
 VICON INDUSTRIES INC. (m)—C-94
 VIDEO AIDS OF COLORADO (m)—C-94

■ CCTV

THE ABCOM CORP. (d)—C-62
 CECO COMMUNICATIONS INC. (d)—C-68
 COHU INC. (m & r)—C-69
 COLORADO VIDEO INC. (d)—C-69
 DAGE-MTI INC. (m)—C-70
 GBC-CCTV/WASHINGTON CORP. (m)—C-74
 GBC CLOSED CIRCUIT TV CORP. (m)—C-74
 HITACHI DENSHI AMERICA LTD. (m)—C-76
 IKEGAMI ELECTRONICS (U.S.A.) INC. (m)—C-76
PANASONIC INDUSTRIAL CO., Audio-Video Systems Div (m)—C-84
 QSI SYSTEMS INC. (d)—C-86
 RICHARDSON ELECTRONICS LTD. (m & d)—C-87

SHAROUBIM INTERNATIONAL CO. (d)—C-88
 SHARP ELECTRONICS CORP. (m)—C-88
 SONY VIDEO COMMUNICATIONS (m)—C-89
TELESCRIPT INC. (d)—C-91
 TEMTRON ELECTRONICS (d)—C-92
 VICON INDUSTRIES INC. (m)—C-94
 VIDEO AIDS OF COLORADO (m)—C-94

■ cine

CINEMA PRODUCTS CORP. (m)—C-68
 LANDY ASSOCIATES INC. (d)—C-79
 RCA, BROADCAST SYSTEMS DIVISION (m)—C-86

■ color

CEI TECHNOLOGY (d & r)—C-68
 CINEMA PRODUCTS CORP. (d)—C-68
 COHU INC. (m & r)—C-69
 COLORADO VIDEO INC. (d)—C-69
 ELECTRO & OPTICAL SYSTEMS LTD. (d)—C-72
 HITACHI DENSHI AMERICA LTD. (m)—C-76
 IKEGAMI ELECTRONICS (U.S.A.) INC. (m)—C-76
 JVC CO. OF AMERICA (m)—C-78
 NEC AMERICA INC./Broadcast Equipment Div. (m)—C-83
PANASONIC INDUSTRIAL CO., Audio-Video Systems Div (m)—C-84
 PANASONIC INDUSTRIAL CO., New Technology Products (m)—C-84
 SHARP ELECTRONICS CORP. (m)—C-88
 SONY BROADCAST PRODUCTS CO. (m)—C-89
 SONY VIDEO COMMUNICATIONS (m)—C-89
 TEMTRON ELECTRONICS (d)—C-92
THOMSON-CSF BROADCAST INC. (m)—C-92
 VICON INDUSTRIES INC. (m)—C-94

■ ENG, EFP (18mm tubes)

CEI TECHNOLOGY (d & r)—C-68
 CINEMA PRODUCTS CORP. (d)—C-68
 DELCOM CORP. (d)—C-70
 ELECTRO & OPTICAL SYSTEMS LTD. (d)—C-72
 HARRIS VIDEO SYSTEMS (m)—C-76
 HITACHI DENSHI AMERICA LTD. (m)—C-76
 IKEGAMI ELECTRONICS (U.S.A.) INC. (m)—C-76
 LANDY ASSOCIATES INC. (d)—C-79
 MIDWEST COMMUNICATIONS CORP. (d)—C-82
 NEC AMERICA INC./Broadcast Equipment Div. (m)—C-83
PANASONIC INDUSTRIAL CO., Audio-Video Systems Div (m)—C-84
 PANASONIC INDUSTRIAL CO., New Technology Products (m)—C-84
 PYE TVT LTD. (m)—C-86
 SHARP ELECTRONICS CORP. (m)—C-88
 SONY BROADCAST PRODUCTS CO. (m)—C-89
 SONY VIDEO COMMUNICATIONS (m)—C-89
THOMSON-CSF BROADCAST INC. (m)—C-92

■ field

CEI TECHNOLOGY (d & r)—C-68
 ELECTRO & OPTICAL SYSTEMS LTD. (d)—C-72
 HITACHI DENSHI AMERICA LTD. (m)—C-76
 IKEGAMI ELECTRONICS (U.S.A.) INC. (m)—C-76
PANASONIC INDUSTRIAL CO., Audio-Video Systems Div (m)—C-84
 SHARP ELECTRONICS CORP. (m)—C-88

SONY BROADCAST PRODUCTS CO. (m)—C-89
 SONY VIDEO COMMUNICATIONS (m)—C-89
THOMSON-CSF BROADCAST INC. (m)—C-92

■ field (25mm tubes)

AMPEX CORP. (m)—C-63
 ELECTRO & OPTICAL SYSTEMS LTD. (d)—C-72
 HARRIS VIDEO SYSTEMS (m)—C-76
 HITACHI DENSHI AMERICA LTD. (m)—C-76
 IKEGAMI ELECTRONICS (U.S.A.) INC. (m)—C-76
 MIDWEST COMMUNICATIONS CORP. (d)—C-82
PANASONIC INDUSTRIAL CO., Audio-Video Systems Div (m)—C-84
 PYE TVT LTD. (m)—C-86
 TEMTRON ELECTRONICS (d)—C-92
THOMSON-CSF BROADCAST INC. (m)—C-92

■ film chain

IKEGAMI ELECTRONICS (U.S.A.) INC. (m)—C-76
 LANDY ASSOCIATES INC. (d)—C-79
 RCA, BROADCAST SYSTEMS DIVISION (m)—C-86
 SHARP ELECTRONICS CORP. (m)—C-88
 TEMTRON ELECTRONICS (d)—C-92

■ handheld

CEI TECHNOLOGY (d & r)—C-68
 DELCOM CORP. (d)—C-70
 ELECTRO & OPTICAL SYSTEMS LTD. (d)—C-72
 HITACHI DENSHI AMERICA LTD. (m)—C-76
 IKEGAMI ELECTRONICS (U.S.A.) INC. (m)—C-76
 MIDWEST COMMUNICATIONS CORP. (d)—C-82
PANASONIC INDUSTRIAL CO., Audio-Video Systems Div (m)—C-84
 SHARP ELECTRONICS CORP. (m)—C-88
 SONY BROADCAST PRODUCTS CO. (m)—C-89
 SONY PROFESSIONAL AUDIO (m)—C-89
 SONY VIDEO COMMUNICATIONS (m)—C-89
THOMSON-CSF BROADCAST INC. (m)—C-92

■ lightweight (13mm tubes)

HARRIS VIDEO SYSTEMS (m)—C-76
 HITACHI DENSHI AMERICA LTD. (m)—C-76
PANASONIC INDUSTRIAL CO., Audio-Video Systems Div (m)—C-84
 SONY PROFESSIONAL AUDIO (m)—C-89
 SONY VIDEO COMMUNICATIONS (m)—C-89
 TEMTRON ELECTRONICS (d)—C-92
THOMSON-CSF BROADCAST INC. (m)—C-92

■ portable

CEI TECHNOLOGY (d & r)—C-68
 DELCOM CORP. (d)—C-70
 HITACHI DENSHI AMERICA LTD. (m)—C-76
 IKEGAMI ELECTRONICS (U.S.A.) INC. (m)—C-76
 JVC CO. OF AMERICA (m)—C-78
 NEC AMERICA INC./Broadcast Equipment Div. (m)—C-83
PANASONIC INDUSTRIAL CO., Audio-Video Systems Div (m)—C-84
 PYE TVT LTD. (m)—C-86
 SHARP ELECTRONICS CORP. (m)—C-88



SONY BROADCAST PRODUCTS CO. (m)—C-89
 SONY PROFESSIONAL AUDIO (m)—C-89
 SONY VIDEO COMMUNICATIONS (m)—C-89
 TEMTRON ELECTRONICS (d)—C-92
 THOMSON-CSF BROADCAST INC. (m)—C-92

■ color

CEI TECHNOLOGY (d & r)—C-68
 CINEMA PRODUCTS CORP. (d)—C-68
 DELCOM CORP. (d)—C-70
 HITACHI DENSHI AMERICA LTD. (m)—C-76
 IKEGAMI ELECTRONICS (U.S.A.) INC. (m)—C-76
 JVC CO. OF AMERICA (m)—C-78
 LANDY ASSOCIATES INC. (d)—C-79
 NEC AMERICA INC./Broadcast Equipment Div. (m)—C-83
 PANASONIC INDUSTRIAL CO., Audio-Video Systems Div (m)—C-84
 PANASONIC INDUSTRIAL CO., New Technology Products (m)—C-84
 SHARP ELECTRONICS CORP. (m)—C-88
 SONY BROADCAST PRODUCTS CO. (m)—C-89
 SONY VIDEO COMMUNICATIONS (m)—C-89
 TEMTRON ELECTRONICS (d)—C-92
 THOMSON-CSF BROADCAST INC. (m)—C-92

■ monochrome

DAGE-MTI INC. (m)—C-70
 GBC CLOSED CIRCUIT TV CORP. (m)—C-74
 HITACHI DENSHI AMERICA LTD. (m)—C-76
 IKEGAMI ELECTRONICS (U.S.A.) INC. (m)—C-76
 PANASONIC INDUSTRIAL CO., Audio-Video Systems Div (m)—C-84
 SONY PROFESSIONAL AUDIO (m)—C-89
 SONY VIDEO COMMUNICATIONS (m)—C-89
 TEMTRON ELECTRONICS (d)—C-92

■ single-tube

CECO COMMUNICATIONS INC. (d)—C-68
 HITACHI DENSHI AMERICA LTD. (m)—C-76
 IKEGAMI ELECTRONICS (U.S.A.) INC. (m)—C-76
 JVC CO. OF AMERICA (m)—C-78
 MIDWEST COMMUNICATIONS CORP. (d)—C-82
 PANASONIC INDUSTRIAL CO., Audio-Video Systems Div (m)—C-84
 SHARP ELECTRONICS CORP. (m)—C-88
 SONY BROADCAST PRODUCTS CO. (m)—C-89
 SONY PROFESSIONAL AUDIO (m)—C-89
 SONY VIDEO COMMUNICATIONS (m)—C-89
 TEMTRON ELECTRONICS (d)—C-92

■ solid state

CECO COMMUNICATIONS INC. (d)—C-68
 COHU INC. (m & r)—C-69
 HITACHI DENSHI AMERICA LTD. (m)—C-76
 NEC AMERICA INC./Broadcast Equipment Div. (m)—C-83
 PANASONIC INDUSTRIAL CO., Audio-Video Systems Div (m)—C-84
 SONY VIDEO COMMUNICATIONS (m)—C-89
 TELEDYNE CAMERA SYSTEMS (m)—C-91
 TEMTRON ELECTRONICS (d)—C-92
 VICON INDUSTRIES INC. (m)—C-94

■ studio

CEI TECHNOLOGY (d & r)—C-68
 DELCOM CORP. (d)—C-70
 ELECTRO & OPTICAL SYSTEMS LTD. (d)—C-72
 HARRIS VIDEO SYSTEMS (m)—C-76
 HITACHI DENSHI AMERICA LTD. (m)—C-76
 IKEGAMI ELECTRONICS (U.S.A.) INC. (m)—C-76
 JVC CO. OF AMERICA (m)—C-78
 LANDY ASSOCIATES INC. (d)—C-79
 PANASONIC INDUSTRIAL CO., Audio-Video Systems Div (m)—C-84
 PYE TVT LTD. (m)—C-86
 SHARP ELECTRONICS CORP. (m)—C-88
 SONY BROADCAST PRODUCTS CO. (m)—C-89
 SONY VIDEO COMMUNICATIONS (m)—C-89
 THOMSON-CSF BROADCAST INC. (m)—C-92

■ color

DELCOM CORP. (d)—C-70
 ELECTRO & OPTICAL SYSTEMS LTD. (d)—C-72
 HARRIS VIDEO SYSTEMS (m)—C-76
 HITACHI DENSHI AMERICA LTD. (m)—C-76
 IKEGAMI ELECTRONICS (U.S.A.) INC. (m)—C-76
 JVC CO. OF AMERICA (m)—C-78
 MIDWEST COMMUNICATIONS CORP. (d)—C-82
 PANASONIC INDUSTRIAL CO., Audio-Video Systems Div (m)—C-84
 PYE TVT LTD. (m)—C-86
 SHARP ELECTRONICS CORP. (m)—C-88
 SONY BROADCAST PRODUCTS CO. (m)—C-89
 SONY VIDEO COMMUNICATIONS (m)—C-89
 THOMSON-CSF BROADCAST INC. (m)—C-92

■ monochrome

DELCOM CORP. (d)—C-70
 IKEGAMI ELECTRONICS (U.S.A.) INC. (m)—C-76
 SONY VIDEO COMMUNICATIONS (m)—C-89

● components

QUALITY VIDEO SUPPLY CORP. (d)—C-86
 RICHARDSON ELECTRONICS LTD. (m & d)—C-87
 TEMTRON ELECTRONICS (d)—C-92
 TEXSCAN CORPORATION (m)—C-92

■ filters

CENTURY PRECISION OPTICS (d)—C-68
 FUJINON INC. (m)—C-74
 KEYSTONE ELECTRONICS CORP. (m & r)—C-78
 TELEVISION EQUIPMENT ASSOC. INC. (m)—C-91
 TEMTRON ELECTRONICS (d)—C-92

■ lenses

CANON U.S.A. INC. (Optics Div.) (m)—C-67
 CECO COMMUNICATIONS INC. (d)—C-68
 CENTURY PRECISION OPTICS (m & d & r)—C-68
 CINEMA PRODUCTS CORP. (m & d)—C-68
 COMPREHENSIVE VIDEO SUPPLY CORP. (d)—C-69
 ELECTRO & OPTICAL SYSTEMS LTD. (d)—C-72
 FUJINON INC. (m)—C-74

GBC CLOSED CIRCUIT TV CORP. (m)—C-74
 GENERAL TELEVISION NETWORK (d & r)—C-75
 HITACHI DENSHI AMERICA LTD. (m)—C-76
 MIDWEST COMMUNICATIONS CORP. (d)—C-82
 PANASONIC INDUSTRIAL CO., New Technology Products (m)—C-84
 TEMTRON ELECTRONICS (d)—C-92
 VICON INDUSTRIES INC. (m)—C-94

■ lens extenders

CANON U.S.A. INC. (Optics Div.) (m)—C-67
 CENTURY PRECISION OPTICS (m & d & r)—C-68
 COHU INC. (m & r)—C-69
 ELECTRO & OPTICAL SYSTEMS LTD. (d)—C-72
 FUJINON INC. (m)—C-74
 TEMTRON ELECTRONICS (d)—C-92

■ pickup tubes

AMPEREX ELECTRONIC CORP. (m)—C-63
 CECO COMMUNICATIONS INC. (d)—C-68
 EEV INC. (m)—C-72
 ELECTRO & OPTICAL SYSTEMS LTD. (d)—C-72
 GBC CLOSED CIRCUIT TV CORP. (m)—C-74
 HITACHI DENSHI AMERICA LTD. (m)—C-76
 RICHARDSON ELECTRONICS LTD. (m & d)—C-87
 SHAROUBIM INTERNATIONAL CO. (d)—C-88
 TEMTRON ELECTRONICS (d)—C-92

■ stand alone microprocessor CCUs

PANASONIC INDUSTRIAL CO., New Technology Products (m)—C-84
 TEMTRON ELECTRONICS (d)—C-92

● lenses & accessories

CANON U.S.A. INC. (Optics Div.) (m)—C-67
 CECO COMMUNICATIONS INC. (d)—C-68
 CENTER VIDEO CENTER INC. (d)—C-68
 CINEMA PRODUCTS CORP. (m & d)—C-68
 COMPREHENSIVE VIDEO SUPPLY CORP. (d)—C-69
 DAGE-MTI INC. (d)—C-70
 FUJINON INC. (m)—C-74
 GBC-CCTV/WASHINGTON CORP. (m)—C-74
 GBC CLOSED CIRCUIT TV CORP. (m)—C-74
 HITACHI DENSHI AMERICA LTD. (m)—C-76
 LANDY ASSOCIATES INC. (d)—C-79
 MIDWEST COMMUNICATIONS CORP. (d)—C-82
 PANASONIC INDUSTRIAL CO., New Technology Products (m)—C-84
 PYE TVT LTD. (d)—C-86
 QUALITY VIDEO SUPPLY CORP. (d)—C-86
 SHARP ELECTRONICS CORP. (m)—C-88
 TEMTRON ELECTRONICS (d)—C-92

■ cable

ADAPT COMMUNICATION SUPPLY CO. INC. (d)—C-62
 BIW CABLE SYSTEMS INC. (m)—C-66
 CANON U.S.A. INC. (Optics Div.) (m)—C-67
 CECO COMMUNICATIONS INC. (d)—C-68
 FUJINON INC. (m)—C-74
 GBC-CCTV/WASHINGTON CORP. (m)—C-74
 GBC CLOSED CIRCUIT TV CORP. (m)—C-74
 HITACHI DENSHI AMERICA LTD. (m)—C-76
 KEYSTONE ELECTRONICS CORP. (d)—C-78
 LANDY ASSOCIATES INC. (d)—C-79
 LTM CORP. OF AMERICA (m & r & d)—C-80
 MEMOREX AUDIO & VIDEO PRODUCTS/MEMTEK PRODUCTS (d)—C-81
 PANASONIC INDUSTRIAL CO., New Technology Products (m)—C-84
 SONY BROADCAST PRODUCTS CO. (m)—C-89
 SONY VIDEO COMMUNICATIONS (m)—C-89
 TEMTRON ELECTRONICS (d)—C-92

■ connectors

ADAPT COMMUNICATION SUPPLY CO. INC. (d)—C-62
 BIW CABLE SYSTEMS INC. (m)—C-66
 CECO COMMUNICATIONS INC. (d)—C-68
 FUJINON INC. (m)—C-74
 GBC-CCTV/WASHINGTON CORP. (m)—C-74
 GBC CLOSED CIRCUIT TV CORP. (m)—C-74
 LEMO USA INC. (m & d)—C-79
 LRC ELECTRONICS INC. (m)—C-80
 LTM CORP. OF AMERICA (m & r & d)—C-80
 MEMOREX AUDIO & VIDEO PRODUCTS/MEMTEK PRODUCTS (d)—C-81
 SONY VIDEO COMMUNICATIONS (m)—C-89
 TEMTRON ELECTRONICS (d)—C-92

■ lenses

CANON U.S.A. INC. (Optics Div.) (m)—C-67
 CECO COMMUNICATIONS INC. (d)—C-68
 COMPREHENSIVE VIDEO SUPPLY CORP. (d)—C-69
 DAGE-MTI INC. (d)—C-70
 FUJINON INC. (m)—C-74
 GBC-CCTV/WASHINGTON CORP. (m)—C-74
 GBC CLOSED CIRCUIT TV CORP. (m)—C-74
 HITACHI DENSHI AMERICA LTD. (m)—C-76
 LTM CORP. OF AMERICA (m & r & d)—C-80
 TEMTRON ELECTRONICS (d)—C-92
 VICON INDUSTRIES INC. (m)—C-94
 ZOOMAR (m)—C-95

STUDIO EQUIPMENT & SUPPLIES VIDEO EQUIPMENT & SUPPLIES

■ fixed

CANON U.S.A. INC. (Optics Div.) (m)—C-67
DAGE-MTI INC. (d)—C-70
GBC-CCTV/WASHINGTON CORP. (m)—C-74
GBC CLOSED CIRCUIT TV CORP. (m)—C-74
TEMTRON ELECTRONICS (d)—C-92
VICON INDUSTRIES INC. (m)—C-94

■ projection

FUJINON INC. (m)—C-74
TEMTRON ELECTRONICS (d)—C-92

■ pickup tubes

ALLIED ELECTRONICS (d)—C-62
AMPEREX ELECTRONIC CORP. (m)—C-63
CECO COMMUNICATIONS INC. (d)—C-68
CEI TECHNOLOGY (d & r)—C-68
COMM-WEST (d)—C-69
EEV INC. (m)—C-72
FUJINON INC. (m)—C-74
GBC CLOSED CIRCUIT TV CORP. (m)—C-74
HITACHI DENSHI AMERICA LTD. (m)—C-76
RICHARDSON ELECTRONICS LTD. (m & d)—C-87
TEMTRON ELECTRONICS (d)—C-92

■ tubes

ALLIED ELECTRONICS (d)—C-62
AMPEREX ELECTRONIC CORP. (m)—C-63
CECO COMMUNICATIONS INC. (d)—C-68
EEV INC. (m)—C-72
FUJINON INC. (m)—C-74
GBC CLOSED CIRCUIT TV CORP. (m)—C-74
HITACHI DENSHI AMERICA LTD. (m)—C-76
RICHARDSON ELECTRONICS LTD. (m & d)—C-87
TEMTRON ELECTRONICS (d)—C-92

■ zoom

CANON U.S.A. INC. (Optics Div.) (m)—C-67
CECO COMMUNICATIONS INC. (d)—C-68
CENTER VIDEO CENTER INC. (d)—C-68
CENTURY PRECISION OPTICS (d & r)—C-68
COMPREHENSIVE VIDEO SUPPLY CORP. (d)—C-69
DAGE-MTI INC. (d)—C-70
FUJINON INC. (m)—C-74
GBC CLOSED CIRCUIT TV CORP. (m)—C-74
TEMTRON ELECTRONICS (d)—C-92
VICON INDUSTRIES INC. (m)—C-94
ZOOMAR (m)—C-95

• remote control systems, digital

ROBERT BOSCH CORP., Video Equipment Div. (m)—C-66
CECO COMMUNICATIONS INC. (d)—C-68
CINEMA PRODUCTS CORP. (m)—C-68
COHU INC. (m & r)—C-69
FUJINON INC. (m)—C-74
LISTEC TELEVISION EQUIPMENT CORP. (d)—C-80
SHARP ELECTRONICS CORP. (m)—C-88
TEMTRON ELECTRONICS (d)—C-92
VICON INDUSTRIES INC. (m)—C-94

• test charts

CENTURY PRECISION OPTICS (m)—C-68
COMPREHENSIVE VIDEO SUPPLY CORP. (d)—C-69
GENERAL TELEVISION NETWORK (d & r)—C-75
LANDY ASSOCIATES INC. (d)—C-79

PORTA-PATTERN INC. (m)—C-85

• mounts, carrying systems & accessories

THE BRICKYARD LTD. (d & r)—C-66
CANON U.S.A. INC. (Optics Div.) (m)—C-67
CECO COMMUNICATIONS INC. (d)—C-68
CEI TECHNOLOGY (d & r)—C-68
CENTURY PRECISION OPTICS (d)—C-68
CINEMA PRODUCTS CORP. (m)—C-68
COMPREHENSIVE VIDEO SUPPLY CORP. (d)—C-69
FUJINON INC. (m)—C-74
INNOVATIVE TELEVISION EQUIPMENT (m)—C-77
MIDWEST COMMUNICATIONS CORP. (d)—C-82
MPCS VIDEO INDUSTRIES INC. (d)—C-83
PYE TVT LTD. (d)—C-86
QUALITY VIDEO SUPPLY CORP. (d)—C-86
QUICK-SET INC. (m)—C-86
SONY VIDEO COMMUNICATIONS (m)—C-89
VICON INDUSTRIES INC. (m)—C-94

■ airborne mounting/stabilizing equipment

THE BRICKYARD LTD. (d & r)—C-66
CINEMA PRODUCTS CORP. (m & d)—C-68
TEMTRON ELECTRONICS (d)—C-92

■ booms

THE BRICKYARD LTD. (d & r)—C-66
CENTURY PRECISION OPTICS (d)—C-68
INNOVATIVE TELEVISION EQUIPMENT (m)—C-77
QUALITY VIDEO SUPPLY CORP. (d)—C-86

■ carrying systems

CANON U.S.A. INC. (Optics Div.) (m)—C-67
CECO COMMUNICATIONS INC. (d)—C-68
QUALITY VIDEO SUPPLY CORP. (d)—C-86

■ cranes

THE BRICKYARD LTD. (d & r)—C-66
CENTURY PRECISION OPTICS (d)—C-68
INNOVATIVE TELEVISION EQUIPMENT (m)—C-77
LISTEC TELEVISION EQUIPMENT CORP. (d)—C-80
QUALITY VIDEO SUPPLY CORP. (d)—C-86

■ dollies

THE BRICKYARD LTD. (d & r)—C-66
CENTER VIDEO CENTER INC. (d)—C-68
CENTURY PRECISION OPTICS (d)—C-68
COMPREHENSIVE VIDEO SUPPLY CORP. (d)—C-69

INNOVATIVE TELEVISION EQUIPMENT (m)—C-77
LISTEC TELEVISION EQUIPMENT CORP. (d)—C-80
QUALITY VIDEO SUPPLY CORP. (d)—C-86
QUICK-SET INC. (m)—C-86

■ ENG braces

CANON U.S.A. INC. (Optics Div.) (m)—C-67
CEI TECHNOLOGY (d & r)—C-68
CENTER VIDEO CENTER INC. (d)—C-68
FUJINON INC. (m)—C-74
INNOVATIVE TELEVISION EQUIPMENT (m)—C-77
LISTEC TELEVISION EQUIPMENT CORP. (d)—C-80
QUALITY VIDEO SUPPLY CORP. (d)—C-86

■ helicopter rigs

THE BRICKYARD LTD. (d & r)—C-66
CINEMA PRODUCTS CORP. (d)—C-68

■ mounting heads

THE BRICKYARD LTD. (d & r)—C-66
CECO COMMUNICATIONS INC. (d)—C-68
CENTER VIDEO CENTER INC. (d)—C-68
CENTURY PRECISION OPTICS (d)—C-68
GBC CLOSED CIRCUIT TV CORP. (m)—C-74
INNOVATIVE TELEVISION EQUIPMENT (m)—C-77
LISTEC TELEVISION EQUIPMENT CORP. (d)—C-80
QUALITY VIDEO SUPPLY CORP. (d)—C-86
QUICK-SET INC. (m)—C-86
VICON INDUSTRIES INC. (m)—C-94

■ pan & tilt heads

THE BRICKYARD LTD. (d & r)—C-66
CANON U.S.A. INC. (Optics Div.) (m)—C-67
CECO COMMUNICATIONS INC. (d)—C-68
CENTER VIDEO CENTER INC. (d)—C-68
CENTURY PRECISION OPTICS (d)—C-68
CINEMA PRODUCTS CORP. (m)—C-68
COMPREHENSIVE VIDEO SUPPLY CORP. (d)—C-69
GBC-CCTV/WASHINGTON CORP. (m)—C-74
GBC CLOSED CIRCUIT TV CORP. (m)—C-74

INNOVATIVE TELEVISION EQUIPMENT (m)—C-77

LANDY ASSOCIATES INC. (d)—C-79
LISTEC TELEVISION EQUIPMENT CORP. (d)—C-80
MPCS VIDEO INDUSTRIES INC. (d)—C-83
PANASONIC INDUSTRIAL CO., Audio-Video Systems Div (m)—C-84
QUALITY VIDEO SUPPLY CORP. (d)—C-86
QUICK-SET INC. (m)—C-86
TELESCRIPT INC. (m & d)—C-91
TEMTRON ELECTRONICS (d)—C-92
VICON INDUSTRIES INC. (m)—C-94

■ stabilizing

TEMTRON ELECTRONICS (d)—C-92

■ pedestals

ADAPT COMMUNICATION SUPPLY CO. INC. (d)—C-62
CENTER VIDEO CENTER INC. (d)—C-68
INNOVATIVE TELEVISION EQUIPMENT (m)—C-77
LANDY ASSOCIATES INC. (d)—C-79
LISTEC TELEVISION EQUIPMENT CORP. (d)—C-80
MPCS VIDEO INDUSTRIES INC. (d)—C-83
QUICK-SET INC. (m)—C-86
TELESCRIPT INC. (d)—C-91
TEMTRON ELECTRONICS (d)—C-92

■ pods

INNOVATIVE TELEVISION EQUIPMENT (m)—C-77
LISTEC TELEVISION EQUIPMENT CORP. (d)—C-80
TELESCRIPT INC. (m)—C-91

■ tripods

CECO COMMUNICATIONS INC. (d)—C-68
CENTER VIDEO CENTER INC. (d)—C-68
CENTURY PRECISION OPTICS (d)—C-68
INNOVATIVE TELEVISION EQUIPMENT (m)—C-77
LANDY ASSOCIATES INC. (d)—C-79
LISTEC TELEVISION EQUIPMENT CORP. (d)—C-80
MPCS VIDEO INDUSTRIES INC. (d)—C-83
QUICK-SET INC. (m)—C-86

TELESCRIPT INC. (m & d)—C-91
TEMTRON ELECTRONICS (d)—C-92

■ remote controls

ASACA/SHIBASOKU CORP. OF AMERICA (m)—C-65
CANON U.S.A. INC. (Optics Div.) (m)—C-67
CINEMA PRODUCTS CORP. (m)—C-68
LISTEC TELEVISION EQUIPMENT CORP. (d)—C-80
TEMTRON ELECTRONICS (d)—C-92
VICON INDUSTRIES INC. (m)—C-94

Cart Machines

THE CAMERA MART INC. (d)—C-67
CHANNELMATIC INC. (m)—C-68
COMM-WEST (d)—C-69
HARRIS CORP., Broadcast Group (d)—C-75
IGM COMMUNICATIONS (m)—C-76
INTERNATIONAL TAPETRONICS CORP./3M (m)—C-77
LAKE SYSTEMS CORP. (d)—C-79
LANDY ASSOCIATES INC. (d)—C-79
PANASONIC INDUSTRIAL CO., New Technology Products (m)—C-84
PYE TVT LTD. (d)—C-86
SCHAFER WORLD COMMUNICATIONS (m)—C-88

• dual deck

IGM COMMUNICATIONS (d)—C-76

• multiple deck

CHANNELMATIC INC. (m)—C-68
IGM COMMUNICATIONS (m)—C-76
INTERNATIONAL TAPETRONICS CORP./3M (m)—C-77
MERLIN ENGINEERING WORKS (m)—C-81
PANASONIC INDUSTRIAL CO., New Technology Products (m)—C-84
SCHAFER WORLD COMMUNICATIONS (m)—C-88

• random access

CHANNELMATIC INC. (m)—C-68
IGM COMMUNICATIONS (m)—C-76
MERLIN ENGINEERING WORKS (m)—C-81
PANASONIC INDUSTRIAL CO., New Technology Products (m)—C-84
SCHAFER WORLD COMMUNICATIONS (m)—C-88

• record only

IGM COMMUNICATIONS (d)—C-76

• single deck

IGM COMMUNICATIONS (d)—C-76
INTERNATIONAL TAPETRONICS CORP./3M (m)—C-77

• triple deck

IGM COMMUNICATIONS (d)—C-76
INTERNATIONAL TAPETRONICS CORP./3M (m)—C-77

Cartridge Systems

CHANNELMATIC INC. (m)—C-68
IGM COMMUNICATIONS (m)—C-76
LAKE SYSTEMS CORP. (d)—C-79
SCHAFER WORLD COMMUNICATIONS (m)—C-88
TELE-WIRE SUPPLY CORP. (d)—C-92

• automatic sequencing

ARTEL SERVICE CORP. (m & d & r)—C-65
CHANNELMATIC INC. (m)—C-68
IGM COMMUNICATIONS (m)—C-76

MERLIN ENGINEERING WORKS (m)—C-81
 SCHAFER WORLD COMMUNICATIONS (m)—C-88

• delay equipment-cartridges

ASACA/SIBASOKU CORP. OF AMERICA (m)—C-65
 CHANNELMATIC INC. (m)—C-68
 IGM COMMUNICATIONS (d)—C-76

• erasers

CHRISTIE ELECTRIC CORP. (m)—C-68
 IGM COMMUNICATIONS (d)—C-76
 INTERNATIONAL TAPETRONICS CORP./3M (m)—C-77

• remote-control

CHANNELMATIC INC. (m)—C-68
 IGM COMMUNICATIONS (m & d)—C-76

• winding equipment

IGM COMMUNICATIONS (d)—C-76

Cartridges (Tape) & Accessories

BURLINGTON AUDIO TAPES INC. (d)—C-66
 G. C. ELECTRONICS CO. (m)—C-74
 HARRIS CORP., Broadcast Group (d)—C-75
 INTERNATIONAL TAPETRONICS CORP./3M (m)—C-77
 LAKE SYSTEMS CORP. (d)—C-79

• alignment

BURLINGTON AUDIO TAPES INC. (d)—C-66
 G. C. ELECTRONICS CO. (m)—C-74

• carts

BURLINGTON AUDIO TAPES INC. (d)—C-66
 INTERNATIONAL TAPETRONICS CORP./3M (m)—C-77

• stereo

INTERNATIONAL TAPETRONICS CORP./3M (m)—C-77

• reloading services (see SERVICES)

• storage racks & cabinets

ROBERT BOSCH CORP., Video Equipment Div. (m)—C-66
 FIDELIPAC CORP. (m)—C-73
 THE GRASS VALLEY GROUP (m)—C-75
 KNOX VIDEO PRODUCTS (m)—C-79
 MIDWEST COMMUNICATIONS CORP. (d)—C-82
 PICO SATELLITE INC. (m)—C-85
 STOREEL CORP. (m)—C-90

Character Generators (see Generators in this category)

Chroma Keyer Decoder

THE CAMERA MART INC. (d)—C-67
 VICTOR DUNCAN INC. (d)—C-72
 INTERNATIONAL NUCLEAR CORP. (m)—C-77
 LAKE SYSTEMS CORP. (d)—C-79
 MPDS VIDEO INDUSTRIES INC. (d)—C-83
 PYE TVT LTD. (m)—C-86
 VITAL INDUSTRIES INC. (m)—C-94

Chroma Keyers

THE CAMERA MART INC. (d)—C-67
 CENTER VIDEO CENTER INC. (d)—C-68
 CENTRAL DYNAMICS LTD. (m & r)—C-68
 GENERAL TELEVISION NETWORK (d & r)—C-75

THE GRASS VALLEY GROUP (m)—C-75
 HARRIS CORP., Broadcast Group (d)—C-75
 INTERNATIONAL NUCLEAR CORP. (m)—C-77
 LAKE SYSTEMS CORP. (d)—C-79
 PYE TVT LTD. (m)—C-86
 SONY VIDEO COMMUNICATIONS (m)—C-89
 TELE-MEASUREMENTS INC. (d)—C-91
 THOMSON-CSF BROADCAST INC. (m)—C-92
 VITAL INDUSTRIES INC. (m)—C-94

Clocks & Counters

CHRONO-LOG CORP. (m)—C-68
 ESE (m)—C-73
 HARRIS CORP., Broadcast Group (d)—C-75
 LAKE SYSTEMS CORP. (d)—C-79
 LANDY ASSOCIATES INC. (d)—C-79
 LEITCH VIDEO LTD. (m)—C-79
 LOGITEK (m)—C-80
 MIDWEST COMMUNICATIONS CORP. (d)—C-82
 QUALITY VIDEO SUPPLY CORP. (d)—C-86

• counters

CHRONO-LOG CORP. (m)—C-68
 ESE (m)—C-73
 LOGITEK (m)—C-80

■ down

CHRONO-LOG CORP. (m)—C-68
 ESE (m)—C-73

■ up

CHRONO-LOG CORP. (m)—C-68
 ESE (m)—C-73

■ up/down

CHRONO-LOG CORP. (m)—C-68
 ESE (m)—C-73
 LOGITEK (m)—C-80

• station clocks

CHRONO-LOG CORP. (m)—C-68
 ESE (m)—C-73
 LEITCH VIDEO LTD. (m)—C-79

Closed-Caption Systems (Studio)

ROBERT BOSCH CORP., Video Equipment Div. (m)—C-66
 CECO COMMUNICATIONS INC. (d)—C-68
 VICTOR DUNCAN INC. (d)—C-72
 G. C. ELECTRONICS CO. (m)—C-74
 KNOX VIDEO PRODUCTS (m)—C-79
 LAKE SYSTEMS CORP. (d)—C-79

Color Correctors (see Digital Processing Equipment in this category)

Communications Systems-ENG

CECO COMMUNICATIONS INC. (d)—C-68
 LAKE SYSTEMS CORP. (d)—C-79
 M/A-COM MAC INC. (m)—C-81
 MIDWEST COMMUNICATIONS CORP. (d)—C-82
 NURAD INC. (m)—C-84
 TELE-MEASUREMENTS INC. (d)—C-91
 TELE-WIRE SUPPLY CORP. (d)—C-92

Comparators

ESE (m)—C-73
 LAKE SYSTEMS CORP. (d)—C-79
 MIDWEST COMMUNICATIONS CORP. (d)—C-82
 TELEVISION EQUIPMENT ASSOC. INC. (m)—C-91

TV TRANSMITTING ANTENNAS UHF VHF MDS ITFS

We make them smarter

BOGNER®

401 Railroad Avenue
 Westbury, NY 11590
 (516) 997-7800

• time

ESE (m)—C-73

• video

CECO COMMUNICATIONS INC. (d)—C-68
 COLORADO VIDEO INC. (m)—C-69
 THE GRASS VALLEY GROUP (m)—C-75

Computers, TV Newsroom (see COMPUTERS & ACCESSORIES)

Consoles

CENTRO CORP. (m)—C-68
 DELCOM CORP. (m)—C-70
 VICTOR DUNCAN INC. (d)—C-72
 GENERAL TELEVISION NETWORK (d & r)—C-75
 INTERNATIONAL NUCLEAR CORP. (m)—C-77
 LAKE SYSTEMS CORP. (d)—C-79
 LANDY ASSOCIATES INC. (d)—C-79
 PYE TVT LTD. (m & d)—C-86
 RCA, BROADCAST SYSTEMS DIVISION (d)—C-86
 SOUNDOLIER (m)—C-89
 TELE-MEASUREMENTS INC. (d)—C-91
 VICON INDUSTRIES INC. (m)—C-94

• CCTV/educational

CATEL TELECOMMUNICATIONS (m)—C-67
 CECO COMMUNICATIONS INC. (d)—C-68
 CENTRO CORP. (m)—C-68
 GBC CLOSED CIRCUIT TV CORP. (m)—C-74
 INTERNATIONAL NUCLEAR CORP. (m)—C-77
 PYE TVT LTD. (m)—C-86
 RICHARDSON ELECTRONICS LTD. (m & d)—C-87
 SOUNDOLIER (m)—C-89

• master control

CENTRAL DYNAMICS LTD. (m & r)—C-68
 CENTRO CORP. (m)—C-68
 DELCOM CORP. (m)—C-70
 INTERNATIONAL NUCLEAR CORP. (m)—C-77
 PYE TVT LTD. (m)—C-86
 SOUNDOLIER (m)—C-89
 VITAL INDUSTRIES INC. (m)—C-94

• portable production

CENTRO CORP. (m)—C-68
 DELCOM CORP. (m)—C-70
 INTERNATIONAL NUCLEAR CORP. (m)—C-77
 PYE TVT LTD. (m)—C-86

• post production

CENTRAL DYNAMICS LTD. (m & r)—C-68
 CENTRO CORP. (m)—C-68
 DELCOM CORP. (m)—C-70
 INTERNATIONAL NUCLEAR CORP. (m)—C-77
 PANASONIC INDUSTRIAL CO., Audio-Video Systems Div (m)—C-84
 PYE TVT LTD. (m)—C-86
 VITAL INDUSTRIES INC. (m)—C-94

• routing

CENTRAL DYNAMICS LTD. (m & r)—C-68
 CENTRO CORP. (m)—C-68
 DELCOM CORP. (m)—C-70
 INTERNATIONAL NUCLEAR CORP. (m)—C-77
 3M CO., Broadcast & Related Products Div. (m)—C-82
 PYE TVT LTD. (m)—C-86
 UTAH SCIENTIFIC INC. (m)—C-94
 VITAL INDUSTRIES INC. (m)—C-94

• studio production

CENTRAL DYNAMICS LTD. (m & r)—C-68
 CENTRO CORP. (m)—C-68
 DELCOM CORP. (m)—C-70
 INTERNATIONAL NUCLEAR CORP. (m)—C-77
 PANASONIC INDUSTRIAL CO., Audio-Video Systems Div (m)—C-84
 PYE TVT LTD. (m)—C-86
 VITAL INDUSTRIES INC. (m)—C-94

• studio production with digital effects

CENTRO CORP. (m)—C-68
 DELCOM CORP. (m)—C-70
 PYE TVT LTD. (m)—C-86
 VITAL INDUSTRIES INC. (m)—C-94

Converters

C-COR ELECTRONICS INC. (m)—C-67
 COLORADO VIDEO INC. (m)—C-69
 ELECTRO & OPTICAL SYSTEMS LTD. (d)—C-72
 LAKE SYSTEMS CORP. (d)—C-79
 SONY PROFESSIONAL AUDIO (m)—C-89
 TEKTRONIX INC. (m)—C-91

CRT Displays & Controllers

CONRAC DIVISION, Conrac Corp. (m)—C-69
 ELECTRO & OPTICAL SYSTEMS LTD. (d)—C-72
 ELECTROHOME LTD. (m)—C-73
 LAKE SYSTEMS CORP. (d)—C-79
 SONY PROFESSIONAL AUDIO (m)—C-89
 TEKTRONIX INC. (m)—C-91
 TELE-MEASUREMENTS INC. (d)—C-91
 WORLD VIDEO INC. (m)—C-95

Cue Systems

CABLE GRAPHIC SCIENCES (m)—C-67
 CHANNELMATIC INC. (m)—C-68
 LAKE SYSTEMS CORP. (d)—C-79
 SALESCASTER DISPLAYS CORP. (m)—C-88
 SONY PROFESSIONAL AUDIO (m)—C-89
 TEXSCAN CORPORATION (m)—C-92

Decoders-comb

ROBERT BOSCH CORP., Video Equipment Div. (m)—C-66
 INTERAND CORP. (d)—C-77
 LAKE SYSTEMS CORP. (d)—C-79
 LENCOR INC. (m)—C-79
 PYE TVT LTD. (m)—C-86
 SONY PROFESSIONAL AUDIO (m)—C-89
 TELE-MEASUREMENTS INC. (d)—C-91

STUDIO EQUIPMENT & SUPPLIES VIDEO EQUIPMENT & SUPPLIES

Delay Lines, Video

ROBERT BOSCH CORP., Video Equipment Div. (m)—C-66
LAKE SYSTEMS CORP. (d)—C-79
LANDY ASSOCIATES INC. (d)—C-79
TELEVISION EQUIPMENT ASSOC. INC. (m)—C-91

Demodulators

ROBERT BOSCH CORP., Video Equipment Div. (m)—C-66
CATEL TELECOMMUNICATIONS (m)—C-67
VICTOR DUNCAN INC. (d)—C-72
ELECTOR USA INC. (d)—C-72
ELECTRO & OPTICAL SYSTEMS LTD. (d)—C-72
LAKE SYSTEMS CORP. (d)—C-79
NURAD INC. (m)—C-84
T. R. PITTS CO. (d)—C-85
ROHDE & SCHWARZ POLARAD INC. (m & d)—C-87
SONY PROFESSIONAL AUDIO (m)—C-89
TELE-MEASUREMENTS INC. (d)—C-91

• optical

CATEL TELECOMMUNICATIONS (m)—C-67
SONY PROFESSIONAL AUDIO (m)—C-89

• video

CATEL TELECOMMUNICATIONS (m)—C-67
ELECTRO & OPTICAL SYSTEMS LTD. (d)—C-72
GBC CLOSED CIRCUIT TV CORP. (m)—C-74
NURAD INC. (m)—C-84

Digital Processing Equipment

CENTER VIDEO CENTER INC. (d)—C-68
VICTOR DUNCAN INC. (d)—C-72
ELECTRO & OPTICAL SYSTEMS LTD. (d)—C-72
FORTEL INC. (m)—C-74
G. C. ELECTRONICS CO. (m)—C-74
GROVE CORP./KNOX VIDEO (m)—C-75
HARRIS CORP., Broadcast Group (m & d)—C-75
KNOX VIDEO PRODUCTS (m)—C-79
LAKE SYSTEMS CORP. (d)—C-79
LANDY ASSOCIATES INC. (d)—C-79
MERLIN ENGINEERING WORKS (m)—C-81
MIDWEST COMMUNICATIONS CORP. (d)—C-82
PYE TVT LTD. (m)—C-86
RCA, BROADCAST SYSTEMS DIVISION (d)—C-86
SONY BROADCAST PRODUCTS CO. (m)—C-89
TELE-MEASUREMENTS INC. (d)—C-91
THOMSON-CSF BROADCAST INC. (m)—C-92

• color correctors

ROBERT BOSCH CORP., Video Equipment Div. (m)—C-66
G. C. ELECTRONICS CO. (m)—C-74
GROVE CORP./KNOX VIDEO (m)—C-75
KNOX VIDEO PRODUCTS (m)—C-79
MERLIN ENGINEERING WORKS (m)—C-81
SONY BROADCAST PRODUCTS CO. (m)—C-89
THOMSON-CSF BROADCAST INC. (m)—C-92

• field synchronizers

ADDA CORP. (m)—C-62
HARRIS VIDEO SYSTEMS (m)—C-76
MCI/QUANTEL (m)—C-81

MERLIN ENGINEERING WORKS (m)—C-81
NEC AMERICA INC./Broadcast Equipment Div. (m)—C-83
QUANTEL INC. (m)—C-86
SONY BROADCAST PRODUCTS CO. (m)—C-89

• frame synchronizers

ADDA CORP. (m)—C-62
GENERAL TELEVISION NETWORK (d & r)—C-75
HARRIS VIDEO SYSTEMS (m)—C-76
LEITCH VIDEO LTD. (m)—C-79
MCI/QUANTEL (m)—C-81
MERLIN ENGINEERING WORKS (m)—C-81
NEC AMERICA INC./Broadcast Equipment Div. (m)—C-83
QUANTEL INC. (m)—C-86
SONY BROADCAST PRODUCTS CO. (m)—C-89
SONY PROFESSIONAL AUDIO (m)—C-89
TEKTRONIX INC. (m)—C-91
VICON INDUSTRIES INC. (m)—C-94

• framestores

ADDA CORP. (m)—C-62
COLORADO VIDEO INC. (m)—C-69
GENERAL TELEVISION NETWORK (d & r)—C-75
HARRIS VIDEO SYSTEMS (m)—C-76
MCI/QUANTEL (m)—C-81
MERLIN ENGINEERING WORKS (m)—C-81
QUANTEL INC. (m)—C-86
THOMSON-CSF BROADCAST INC. (m)—C-92

• image enhancers

CENTER VIDEO CENTER INC. (d)—C-68
FORTEL INC. (m)—C-74
G. C. ELECTRONICS CO. (m)—C-74
GENERAL TELEVISION NETWORK (d & r)—C-75
GROVE CORP./KNOX VIDEO (m)—C-75
KNOX VIDEO PRODUCTS (m)—C-79
MERLIN ENGINEERING WORKS (m)—C-81
SONY BROADCAST PRODUCTS CO. (m)—C-89
THOMSON-CSF BROADCAST INC. (m)—C-92

• image processors

ADDA CORP. (m)—C-62
FORTEL INC. (m)—C-74
G. C. ELECTRONICS CO. (m)—C-74
MERLIN ENGINEERING WORKS (m)—C-81
QUANTEL INC. (m)—C-86
SONY BROADCAST PRODUCTS CO. (m)—C-89
THOMSON-CSF BROADCAST INC. (m)—C-92

• noise reducers

COLORADO VIDEO INC. (m)—C-69
FORTEL INC. (m)—C-74
GENERAL TELEVISION NETWORK (d & r)—C-75
HARRIS VIDEO SYSTEMS (m)—C-76
MERLIN ENGINEERING WORKS (m)—C-81
SONY BROADCAST PRODUCTS CO. (m)—C-89

• standards converters

MCI/QUANTEL (m)—C-81
MERLIN ENGINEERING WORKS (m)—C-81
QUANTEL INC. (m)—C-86

• TBC/framestores

ADDA CORP. (m)—C-62
CENTER VIDEO CENTER INC. (d)—C-68
DELCOM CORP. (d)—C-70
GENERAL TELEVISION NETWORK (d & r)—C-75
HARRIS VIDEO SYSTEMS (m)—C-76
MCI/QUANTEL (m)—C-81
MERLIN ENGINEERING WORKS (m)—C-81
MIDWEST COMMUNICATIONS CORP. (d)—C-82
NEC AMERICA INC./Broadcast Equipment Div. (m)—C-83
QUANTEL INC. (m)—C-86

• TBCs

ADDA CORP. (m)—C-62
AMPEX CORP. (m)—C-63
CENTER VIDEO CENTER INC. (d)—C-68
DELCOM CORP. (d)—C-70
FORTEL INC. (m)—C-74
GENERAL TELEVISION NETWORK (d & r)—C-75
HARRIS CORP., Broadcast Group (m)—C-75
HARRIS VIDEO SYSTEMS (m)—C-76
HITACHI DENSHI AMERICA LTD. (m)—C-76
LENCO INC. (m)—C-79
MCI/QUANTEL (m)—C-81
MERLIN ENGINEERING WORKS (m)—C-81
MPCS VIDEO INDUSTRIES INC. (d)—C-83
PANASONIC INDUSTRIAL CO., New Technology Products (m)—C-84
QUANTEL INC. (m)—C-86
SONY BROADCAST PRODUCTS CO. (m)—C-89

■ dual channel

ADDA CORP. (m)—C-62
SONY PROFESSIONAL AUDIO (m)—C-89

• video multiprocessors

G. C. ELECTRONICS CO. (m)—C-74
SONY PROFESSIONAL AUDIO (m)—C-89

Digitizers, Color

COLORADO VIDEO INC. (m)—C-69
ELECTRO & OPTICAL SYSTEMS LTD. (d)—C-72
LAKE SYSTEMS CORP. (d)—C-79
MPB TECHNOLOGIES INC. (m & d)—C-83
SONY VIDEO COMMUNICATIONS (m)—C-89

Discs, Video

BURLINGTON AUDIO TAPES INC. (d)—C-66
GENERAL TELEVISION NETWORK (d & r)—C-75
LAKE SYSTEMS CORP. (d)—C-79
PANASONIC INDUSTRIAL CO., New Technology Products (m)—C-84
SONY PROFESSIONAL AUDIO (m)—C-89
SONY VIDEO COMMUNICATIONS (m)—C-89

Dropout Compensators

ROBERT BOSCH CORP., Video Equipment Div. (m)—C-66
HARRIS VIDEO SYSTEMS (m)—C-76
LAKE SYSTEMS CORP. (d)—C-79

Editing Systems

ADDA CORP. (m)—C-62
AMPEX CORP. (m)—C-63
ROBERT BOSCH CORP., Video Equipment Div. (m)—C-66
CENTER VIDEO CENTER INC. (d)—C-68
VICTOR DUNCAN INC. (d)—C-72

EECO INC. (m)—C-72
ELECTRO & OPTICAL SYSTEMS LTD. (d)—C-72
GENERAL TELEVISION NETWORK (d & r)—C-75
THE GRASS VALLEY GROUP (m)—C-75
HARRIS CORP., Broadcast Group (d)—C-75
JVC CO. OF AMERICA (m)—C-78
LAKE SYSTEMS CORP. (d)—C-79
LANDY ASSOCIATES INC. (d)—C-79
MIDWEST COMMUNICATIONS CORP. (d)—C-82
MPCS VIDEO INDUSTRIES INC. (d)—C-83
PANASONIC INDUSTRIAL CO., Audio-Video Systems Div (m)—C-84
PANASONIC INDUSTRIAL CO., New Technology Products (m)—C-84
T. R. PITTS CO. (d)—C-85
RCA, BROADCAST SYSTEMS DIVISION (d)—C-86
SONY BROADCAST PRODUCTS CO. (m)—C-89
SONY VIDEO COMMUNICATIONS (m)—C-89
TELE-MEASUREMENTS INC. (d)—C-91
VIDEOMEDIA (m)—C-94

• CCTV/Industrial

ADDA CORP. (m)—C-62
ROBERT BOSCH CORP., Video Equipment Div. (m)—C-66
CATEL TELECOMMUNICATIONS (m)—C-67
CECO COMMUNICATIONS INC. (d)—C-68
EECO INC. (m)—C-72
GBC CLOSED CIRCUIT TV CORP. (m)—C-74
THE GRASS VALLEY GROUP (m)—C-75
HITACHI DENSHI AMERICA LTD. (m)—C-76
PANASONIC INDUSTRIAL CO., Audio-Video Systems Div (m)—C-84
SONY VIDEO COMMUNICATIONS (m)—C-89
VIDEOMEDIA (m)—C-94

• computerized

ADDA CORP. (m)—C-62
AMPEX CORP. (m)—C-63
ROBERT BOSCH CORP., Video Equipment Div. (m)—C-66
DELCOM CORP. (d)—C-70
EECO INC. (m)—C-72
THE GRASS VALLEY GROUP (m)—C-75
SONY BROADCAST PRODUCTS CO. (m)—C-89
VIDEOMEDIA (m)—C-94

• ENG/Field Production

ADDA CORP. (m)—C-62
ROBERT BOSCH CORP., Video Equipment Div. (m)—C-66
DELCOM CORP. (d)—C-70
EECO INC. (m)—C-72
THE GRASS VALLEY GROUP (m)—C-75
HITACHI DENSHI AMERICA LTD. (m)—C-76
MIDWEST COMMUNICATIONS CORP. (d)—C-82
PANASONIC INDUSTRIAL CO., Audio-Video Systems Div (m)—C-84
PANASONIC INDUSTRIAL CO., New Technology Products (m)—C-84
SONY BROADCAST PRODUCTS CO. (m)—C-89
SONY VIDEO COMMUNICATIONS (m)—C-89
THOMSON-CSF BROADCAST INC. (m)—C-92
VIDEOMEDIA (m)—C-94

• studio production

ADDA CORP. (m)—C-62
 AMPEX CORP. (m)—C-63
 ROBERT BOSCH CORP., Video Equipment Div. (m)—C-66
 DELCOM CORP. (d)—C-70
 EECO INC. (m)—C-72
 THE GRASS VALLEY GROUP (m)—C-75
PANASONIC INDUSTRIAL CD., Audio-Video Systems Div (m)—C-84
 PANASONIC INDUSTRIAL CO., New Technology Products (m)—C-84
 SONY BROADCAST PRODUCTS CO. (m)—C-89
 SONY VIDEO COMMUNICATIONS (m)—C-89
 VIDEO MEDIA (m)—C-94

Electronic Art & Graphics Equipment

ADDA CORP. (m)—C-62
 AMPEX CORP. (m)—C-63
 ROBERT BOSCH CORP., Video Equipment Div. (m)—C-66
 ELECTRO & OPTICAL SYSTEMS LTD. (d)—C-72
 THE GRASS VALLEY GROUP (m)—C-75
 HARRIS VIDEO SYSTEMS (m)—C-76
 INTERAND CORP. (m)—C-77
LAKE SYSTEMS CDRP. (d)—C-79
 MCI/QUANTEL (m)—C-81
 MIDWEST COMMUNICATIONS CORP. (d)—C-82
3M CD., Broadcast & Related Products Div. (m)—C-82
 MPB TECHNOLOGIES INC. (m & d)—C-83
 PYE TVT LTD. (m)—C-86
 QUANTEL INC. (m)—C-86
 RCA, BROADCAST SYSTEMS DIVISION (d)—C-86
 SONY VIDEO COMMUNICATIONS (m)—C-89
 TEXSCAN CORPORATION (m)—C-92
THOMSON-CSF BROADCAST INC. (m)—C-92

• bit pad digitizers

ROBERT BOSCH CORP., Video Equipment Div. (m)—C-66
 ELECTRO & OPTICAL SYSTEMS LTD. (d)—C-72
 THE GRASS VALLEY GROUP (m)—C-75
 MCI/QUANTEL (m)—C-81
3M CO., Broadcast & Related Products Div. (m)—C-82

• camera/VTR digitizers

ROBERT BOSCH CORP., Video Equipment Div. (m)—C-66
 THE GRASS VALLEY GROUP (m)—C-75
3M CD., Broadcast & Related Products Div. (m)—C-82
 MPB TECHNOLOGIES INC. (m & d)—C-83
 SONY VIDEO COMMUNICATIONS (m)—C-89
 TELE-MEASUREMENTS INC. (d)—C-91

• digital art/paint systems

ADDA CORP. (m)—C-62
 AMPEX CORP. (m)—C-63
 ELECTRO & OPTICAL SYSTEMS LTD. (d)—C-72
 THE GRASS VALLEY GROUP (m)—C-75
 HARRIS VIDEO SYSTEMS (d)—C-76
 MCI/QUANTEL (m)—C-81
3M CD., Broadcast & Related Products Div. (m)—C-82
 MPCS VIDEO INDUSTRIES INC. (d)—C-83
 PYE TVT LTD. (m)—C-86
 QUANTEL INC. (m)—C-86

• digital still stores

ADDA CORP. (m)—C-62
 AMPEX CORP. (m)—C-63

COLORADO VIDEO INC. (m)—C-69
 ELECTRO & OPTICAL SYSTEMS LTD. (d)—C-72
 HARRIS CORP., Broadcast Group (m)—C-75
 HARRIS VIDEO SYSTEMS (m)—C-76
 INTERAND CORP. (m)—C-77
 MCI/QUANTEL (m)—C-81
 QUANTEL INC. (m)—C-86
THOMSON-CSF BROADCAST INC. (m)—C-92

• "draw on screen" systems

ELECTRO & OPTICAL SYSTEMS LTD. (d)—C-72
 THE GRASS VALLEY GROUP (m)—C-75
 INTERAND CORP. (m)—C-77
3M CD., Broadcast & Related Products Div. (m)—C-82
 PYE TVT LTD. (m)—C-86
 SONY VIDEO COMMUNICATIONS (m)—C-89

• weather symbol inserters

THE GRASS VALLEY GROUP (m)—C-75

Electronic Still Processing Systems (video image processor)

VICTOR DUNCAN INC. (d)—C-72
 HARRIS CORP., Broadcast Group (m)—C-75
LAKE SYSTEMS CORP. (d)—C-79
 MCI/QUANTEL (m)—C-81
 MIDWEST COMMUNICATIONS CORP. (d)—C-82
 QUANTEL INC. (m)—C-86
THOMSON-CSF BROADCAST INC. (m)—C-92

Encoders, Color

ASACA/SHIBASOKU CORP. OF AMERICA (m)—C-65
 ROBERT BOSCH CORP., Video Equipment Div. (m)—C-66
 INTERAND CORP. (m)—C-77
LAKE SYSTEMS CORP. (d)—C-79
 LANDY ASSOCIATES INC. (d)—C-79
 Lenco INC. (m)—C-79
 MIDWEST COMMUNICATIONS CORP. (d)—C-82
 TELE-MEASUREMENTS INC. (d)—C-91

Enhancers, Video Image

CENTER VIDEO CENTER INC. (d)—C-68
 COLORADO VIDEO INC. (m)—C-69
 GROVE CORP./KNOX VIDEO (m)—C-75
 HITACHI DENSHI AMERICA LTD. (m)—C-76
 KNOX VIDEO PRODUCTS (m)—C-79
LAKE SYSTEMS CORP. (d)—C-79
 MPCS VIDEO INDUSTRIES INC. (d)—C-83
 TELE-MEASUREMENTS INC. (d)—C-91
TELESCRIPT INC. (m)—C-91
THOMSON-CSF BROADCAST INC. (m)—C-92
 TORIKO CORP. (r)—C-93

Equalizers

ROBERT BOSCH CORP., Video Equipment Div. (m)—C-66
DI-TECH INC. (m)—C-70
 DYNAIR ELECTRONICS INC. (m)—C-72
 INTERNATIONAL NUCLEAR CORP. (m)—C-77
LAKE SYSTEMS CDRP. (d)—C-79
 TELE-MEASUREMENTS INC. (d)—C-91

Field Video Setup Module

LAKE SYSTEMS CORP. (d)—C-79
 TELE-MEASUREMENTS INC. (d)—C-91

Television Digest's
SPECIAL REPORTS
 For Authoritative Analysis of Industry
 Trends & Issues
 Call 202/872-9200 for more information

Filters-Video

LAKE SYSTEMS CDRP. (d)—C-79
 TELEVISION EQUIPMENT ASSOC. INC. (m)—C-91
 TEXSCAN CORPORATION (m)—C-92

Frame/Field Store, Digital

ADDA CORP. (m)—C-62
 CENTER VIDEO CENTER INC. (d)—C-68
 COLORADO VIDEO INC. (m)—C-69
 ELECTRO & OPTICAL SYSTEMS LTD. (d)—C-72
 GENERAL TELEVISION NETWORK (d & r)—C-75
 HARRIS CORP., Broadcast Group (m)—C-75
 HOLZBERG INC. (d)—C-76
LAKE SYSTEMS CDRP. (d)—C-79
 LANDY ASSOCIATES INC. (d)—C-79
 MCI/QUANTEL (m)—C-81
 QUANTEL INC. (m)—C-86

Frame Store Synchronizers

ADDA CORP. (m)—C-62
 CENTER VIDEO CENTER INC. (d)—C-68
 ELECTRO & OPTICAL SYSTEMS LTD. (d)—C-72
 GENERAL TELEVISION NETWORK (d & r)—C-75
 HARRIS VIDEO SYSTEMS (m)—C-76
 HOLZBERG INC. (d)—C-76
LAKE SYSTEMS CORP. (d)—C-79
 LANDY ASSOCIATES INC. (d)—C-79
 MCI/QUANTEL (m)—C-81
 QUANTEL INC. (m)—C-86
 TEKTRONIX INC. (m)—C-91

Generators

ALLIED ELECTRONICS (d)—C-62
 ASACA/SHIBASOKU CORP. OF AMERICA (m)—C-65
 ROBERT BOSCH CORP., Video Equipment Div. (m)—C-66
 CENTER VIDEO CENTER INC. (d)—C-68
 CENTRAL DYNAMICS LTD. (m & r)—C-68
 CETEC VEGA (m)—C-68
 CHANNELMATIC INC. (m)—C-68
 COMPREHENSIVE VIDEO SUPPLY CORP. (d)—C-69
 VICTOR DUNCAN INC. (d)—C-72
 JACK A. FROST ELECTRIC (d)—C-74
 THE GRASS VALLEY GROUP (m)—C-75
 GROVE CORP./KNOX VIDEO (m)—C-75
 HARRIS CORP., Broadcast Group (d)—C-75
 INTERNATIONAL NUCLEAR CORP. (m)—C-77
LAKE SYSTEMS CDRP. (d)—C-79
 LANDY ASSOCIATES INC. (d)—C-79
 LEITCH VIDEO LTD. (m)—C-79
 Lenco INC. (m)—C-79
 MCI/QUANTEL (m)—C-81
 MIDWEST COMMUNICATIONS CORP. (d)—C-82
3M CO., Broadcast & Related Products Div. (m)—C-82
 MPCS VIDEO INDUSTRIES INC. (d)—C-83
 PYE TVT LTD. (m)—C-86
 QUANTEL INC. (m)—C-86
 RCA, BROADCAST SYSTEMS DIVISION (d)—C-86

SATELLITE SIGNALS INC. (d)—C-88
 SONY VIDEO COMMUNICATIONS (m)—C-89
 TELE-MEASUREMENTS INC. (d)—C-91
 TELE-WIRE SUPPLY CORP. (d)—C-92
 TEXSCAN CORPORATION (m)—C-92
THOMSON-CSF BROADCAST INC. (m)—C-92
 VIDEO AIDS OF COLORADO (m)—C-94
 VIDEO DATA SYSTEMS DIV. (Sterling TV Pres. Inc.) (m)—C-94

• background color

CENTRAL DYNAMICS LTD. (m & r)—C-68
 THE GRASS VALLEY GROUP (m)—C-75
 GROVE CORP./KNOX VIDEO (m)—C-75
 INTERNATIONAL NUCLEAR CORP. (m)—C-77
 KNOX VIDEO PRODUCTS (m)—C-79
 Lenco INC. (m)—C-79
3M CD., Broadcast & Related Products Div. (m)—C-82

• burst

ASACA/SHIBASOKU CORP. OF AMERICA (m)—C-65
 CENTRAL DYNAMICS LTD. (m & r)—C-68
 THE GRASS VALLEY GROUP (m)—C-75
 INTERNATIONAL NUCLEAR CORP. (m)—C-77
 LEITCH VIDEO LTD. (m)—C-79
 Lenco INC. (m)—C-79
3M CD., Broadcast & Related Products Div. (m)—C-82
 QSI SYSTEMS INC. (m)—C-86
 TEKTRONIX INC. (m)—C-91
 VIDEO MEDIA (m)—C-94

• character

CHANNELMATIC INC. (m)—C-68
 CHRONO-LOG CORP. (m)—C-68
 CHYRON CORP. (m)—C-68
 CIPHER DIGITAL INC. (m)—C-68
 DELCOM CORP. (d)—C-70
 THE GRASS VALLEY GROUP (m)—C-75
 GROVE CORP./KNOX VIDEO (m)—C-75
 KNOX VIDEO PRODUCTS (m)—C-79
 LANDY ASSOCIATES INC. (d)—C-79
 MCI/QUANTEL (m)—C-81
 MEGA HERTZ SALES (d)—C-81
 MIDWEST COMMUNICATIONS CORP. (d)—C-82
3M CO., Broadcast & Related Products Div. (m)—C-82
 MPB TECHNOLOGIES INC. (m & d)—C-83
 QUANTEL INC. (m)—C-86
 SONY VIDEO COMMUNICATIONS (m)—C-89
 TELEDAC INC. (m & d)—C-91
THOMSON-CSF BROADCAST INC. (m)—C-92
 VIDEO DATA SYSTEMS DIV. (Sterling TV Pres. Inc.) (m)—C-94

• color pattern

ASACA/SHIBASOKU CORP. OF AMERICA (m)—C-65
 THE GRASS VALLEY GROUP (m)—C-75
 LEITCH VIDEO LTD. (m)—C-79
3M CO., Broadcast & Related Products Div. (m)—C-82

STUDIO EQUIPMENT & SUPPLIES VIDEO EQUIPMENT & SUPPLIES

TEKTRONIX INC. (m)—C-91

• color sync

ALLIED ELECTRONICS (d)—C-62
 ASACA/SHIBASOKU CORP. OF AMERICA (m)—C-65
 THE GRASS VALLEY GROUP (m)—C-75
 LANDY ASSOCIATES INC. (d)—C-79
 LEITCH VIDEO LTD. (m)—C-79
 LENCO INC. (m)—C-79
3M CO., Broadcast & Related Products Div. (m)—C-82
 TEKTRONIX INC. (m)—C-91
 VIDEO AIDS OF COLORADO (m)—C-94

• convergence

ASACA/SHIBASOKU CORP. OF AMERICA (m)—C-65
 LEITCH VIDEO LTD. (m)—C-79
 LENCO INC. (m)—C-79

• special effects

CENTRAL DYNAMICS LTD. (m & r)—C-68
 DELCOM CORP. (d)—C-70
 THE GRASS VALLEY GROUP (m)—C-75
 HARRIS VIDEO SYSTEMS (m)—C-76
 INTERNATIONAL NUCLEAR CORP. (m)—C-77
 JVC CO. OF AMERICA (m)—C-78
 KNOX VIDEO PRODUCTS (m)—C-79
 MCI/QUANTEL (m)—C-81
 NEC AMERICA INC./Broadcast Equipment Div. (m)—C-83
PANASONIC INDUSTRIAL CO., Audio-Video Systems Div (m)—C-84
 PANASONIC INDUSTRIAL CO., New Technology Products (m)—C-84
 QUANTEL INC. (m)—C-86
THOMSON-CSF BROADCAST INC. (m)—C-92
 VITAL INDUSTRIES INC. (m)—C-94

• stereo

LANDY ASSOCIATES INC. (d)—C-79
MODULATION SCIENCES INC. (m)—C-83
 ORBAN ASSOCIATES INC. (m)—C-84
 TIME AND FREQUENCY TECHNOLOGY INC. (m)—C-93

• sync

ASACA/SHIBASOKU CORP. OF AMERICA (m)—C-65
 CEI TECHNOLOGY (d & r)—C-68
 COLORADO VIDEO INC. (m)—C-69
 GBC CLOSED CIRCUIT TV CORP. (m)—C-74
 THE GRASS VALLEY GROUP (m)—C-75
 LEITCH VIDEO LTD. (m)—C-79
 LENCO INC. (m)—C-79
PANASONIC INDUSTRIAL CO., Audio-Video Systems Div (m)—C-84
 PYE TVT LTD. (m)—C-86
 TEKTRONIX INC. (m)—C-91

• synchronizing systems

THE BTX CORP. (m)—C-66
 EECO INC. (m)—C-72
 LEITCH VIDEO LTD. (m)—C-79
 LENCO INC. (m)—C-79
 SONY BROADCAST PRODUCTS CO. (m)—C-89

• time code

THE BTX CORP. (m)—C-66
 CEI TECHNOLOGY (d & r)—C-68
 CHRONO-LOG CORP. (m)—C-68
 CIPHER DIGITAL INC. (m)—C-68
 EECO INC. (m)—C-72
 ESE (m)—C-73
 HITACHI DENSHI AMERICA LTD. (m)—C-76
 LANDY ASSOCIATES INC. (d)—C-79
 LEITCH VIDEO LTD. (m)—C-79

QUICK-SET INC. (m)—C-86

SONY BROADCAST PRODUCTS CO. (m)—C-89

■ vertical interval

THE BTX CORP. (m)—C-66
 CIPHER DIGITAL INC. (m)—C-68
 EECO INC. (m)—C-72
 ESE (m)—C-73
 LEITCH VIDEO LTD. (m)—C-79
 VIDEO DATA SYSTEMS DIV. (Sterling TV Pres. Inc.) (m)—C-94

• tone

CETEC VEGA (m)—C-68
 CHANNELMATIC INC. (m)—C-68

• tone, EBS

INTERNATIONAL NUCLEAR CORP. (m)—C-77

Graphic Equalizers

VICTOR DUNCAN INC. (d)—C-72
 DYNAIR ELECTRONICS INC. (m)—C-72
 HARRIS CORP., Broadcast Group (d)—C-75

LAKE SYSTEMS CORP. (d)—C-79
 MIDWEST COMMUNICATIONS CORP. (d)—C-82
 ORBAN ASSOCIATES INC. (m)—C-84
 TELE-MEASUREMENTS INC. (d)—C-91

Identification Systems, Video

COLORADO VIDEO INC. (m)—C-69
 GBC CLOSED CIRCUIT TV CORP. (m)—C-74
LAKE SYSTEMS CORP. (d)—C-79
 LANDY ASSOCIATES INC. (d)—C-79
 QSI SYSTEMS INC. (m)—C-86
 TELE-MEASUREMENTS INC. (d)—C-91

Image Synthesis

VICTOR DUNCAN INC. (d)—C-72
LAKE SYSTEMS CORP. (d)—C-79

Intercom Systems

CETEC VEGA (m)—C-68
 COMPREHENSIVE VIDEO SUPPLY CORP. (d)—C-69
 G. C. ELECTRONICS CO. (m)—C-74
LAKE SYSTEMS CORP. (d)—C-79
 LANDY ASSOCIATES INC. (d)—C-79
 MIDWEST COMMUNICATIONS CORP. (d)—C-82
 SOUNDOLIER (m)—C-89
 TELEVISION EQUIPMENT ASSOC. INC. (m)—C-91
 TELE-WIRE SUPPLY CORP. (d)—C-92
 VIDEO AIDS OF COLORADO (m)—C-94

• hard-wire

COMPREHENSIVE VIDEO SUPPLY CORP. (d)—C-69
 G. C. ELECTRONICS CO. (m)—C-74
 RST SYSTEMS INC. (m)—C-87
 TELEVISION EQUIPMENT ASSOC. INC. (m)—C-91
 VIDEO AIDS OF COLORADO (m)—C-94

• wireless

ROBERT BOSCH CORP., Video Equipment Div. (m)—C-66
 CETEC VEGA (m)—C-68
 G. C. ELECTRONICS CO. (m)—C-74
 THE GRASS VALLEY GROUP (m)—C-75

Keysers (see Special Effects Equipment in this category)

Lenses & Accessories (see Cameras & Supplies in this category)

Lighting (See Lighting & Power Equipment)

Limiter/Compressors, TV

HOLZBERG INC. (d)—C-76
LAKE SYSTEMS CORP. (d)—C-79
 MIDWEST COMMUNICATIONS CORP. (d)—C-82
 ORBAN ASSOCIATES INC. (m)—C-84
THOMSON-CSF BROADCAST INC. (m)—C-92

Machine Assignment Systems

ADAPT COMMUNICATION SUPPLY CO. INC. (d)—C-62
 VICTOR DUNCAN INC. (d)—C-72
 THE GRASS VALLEY GROUP (m)—C-75
 HOLZBERG INC. (d)—C-76
LAKE SYSTEMS CORP. (d)—C-79
 LANDY ASSOCIATES INC. (d)—C-79
3M CO., Broadcast & Related Products Div. (m)—C-82

Machine Controls, Technical Automation

ROBERT BOSCH CORP., Video Equipment Div. (m)—C-66
 VICTOR DUNCAN INC. (d)—C-72
 DYNAIR ELECTRONICS INC. (m)—C-72
 THE GRASS VALLEY GROUP (m)—C-75
LAKE SYSTEMS CORP. (d)—C-79
 MIDWEST COMMUNICATIONS CORP. (d)—C-82
3M CO., Broadcast & Related Products Div. (m)—C-82
 SONY PROFESSIONAL AUDIO (m)—C-89
 UTAH SCIENTIFIC INC. (m)—C-94
 VITAL INDUSTRIES INC. (m)—C-94

• parallel interface

CENTRAL DYNAMICS LTD. (m & r)—C-68
 DYNAIR ELECTRONICS INC. (m)—C-72
 THE GRASS VALLEY GROUP (m)—C-75
3M CO., Broadcast & Related Products Div. (m)—C-82
 UTAH SCIENTIFIC INC. (m)—C-94

• serial interface

ROBERT BOSCH CORP., Video Equipment Div. (m)—C-66
 CENTRAL DYNAMICS LTD. (m & r)—C-68
 DYNAIR ELECTRONICS INC. (m)—C-72
 THE GRASS VALLEY GROUP (m)—C-75
3M CO., Broadcast & Related Products Div. (m)—C-82
 UTAH SCIENTIFIC INC. (m)—C-94
 VITAL INDUSTRIES INC. (m)—C-94

• VI systems

Master Control Switchers

AMPEX CORP. (m)—C-63
 ROBERT BOSCH CORP., Video Equipment Div. (m)—C-66
 CENTRAL DYNAMICS LTD. (m & r)—C-68
 DYNAIR ELECTRONICS INC. (m)—C-72
 GENERAL TELEVISION NETWORK (d & r)—C-75
 THE GRASS VALLEY GROUP (m)—C-75
 HOLZBERG INC. (d)—C-76
 INTERNATIONAL NUCLEAR CORP. (m)—C-77
LAKE SYSTEMS CORP. (d)—C-79
 LANDY ASSOCIATES INC. (d)—C-79
 MIDWEST COMMUNICATIONS CORP. (d)—C-82
PANASONIC INDUSTRIAL CO., Audio-Video Systems Div (m)—C-84
 PYE TVT LTD. (m)—C-86

UTAH SCIENTIFIC INC. (m)—C-94
 VITAL INDUSTRIES INC. (m)—C-94

• automated

CENTRAL DYNAMICS LTD. (m & r)—C-68
 DYNAIR ELECTRONICS INC. (m)—C-72
 THE GRASS VALLEY GROUP (m)—C-75
 INTERNATIONAL NUCLEAR CORP. (m)—C-77
 UTAH SCIENTIFIC INC. (m)—C-94

• business automation interfaced

CENTRAL DYNAMICS LTD. (m & r)—C-68
 DYNAIR ELECTRONICS INC. (m)—C-72
 THE GRASS VALLEY GROUP (m)—C-75
 SONY PROFESSIONAL AUDIO (m)—C-89
 UTAH SCIENTIFIC INC. (m)—C-94
 VITAL INDUSTRIES INC. (m)—C-94

• manual

CENTRAL DYNAMICS LTD. (m & r)—C-68
 DYNAIR ELECTRONICS INC. (m)—C-72
 THE GRASS VALLEY GROUP (m)—C-75
 SONY PROFESSIONAL AUDIO (m)—C-89
 UTAH SCIENTIFIC INC. (m)—C-94
 VITAL INDUSTRIES INC. (m)—C-94

Modulators, TV

ASACA/SHIBASOKU CORP. OF AMERICA (m)—C-65
 BLONDER-TONGUE LABORATORIES INC (m)—C-66
 CA TEL TELECOMMUNICATIONS (m)—C-67
 dB CATV SUPPLY (d)—C-70
 ELECTRO & OPTICAL SYSTEMS LTD. (d)—C-72
 HARRIS CORP., Broadcast Group (d)—C-75
 HOLZBERG INC. (d)—C-76
LAKE SYSTEMS CORP. (d)—C-79
 LANDY ASSOCIATES INC. (d)—C-79
 MEGA HERTZ SALES (d)—C-81
 MICRODYNE CORP. (m)—C-82
 MIDWEST COMMUNICATIONS CORP. (d)—C-82
 MP CS VIDEO INDUSTRIES INC. (d)—C-83
NEXUS ENGINEERING CORP. (m)—C-83
 ROLFE & SCHWARZ POLARAD INC. (m & d)—C-87
 SATELLITE SIGNALS INC. (d)—C-88
 SONY PROFESSIONAL AUDIO (m)—C-89
 TELE-MEASUREMENTS INC. (d)—C-91
 TELE-WIRE SUPPLY CORP. (d)—C-92

Monitors

ASACA/SHIBASOKU CORP. OF AMERICA (m)—C-65
 ROBERT BOSCH CORP., Video Equipment Div. (m)—C-66
 THE CAMERA MART INC. (d)—C-67
 CENTER VIDEO CENTER INC. (d)—C-68
 COHU INC. (m & r)—C-69
 CONRAC DIVISION, Conrac Corp. (m)—C-69
 dB CATV SUPPLY (d)—C-70
 DELCOM CORP. (d)—C-70
 ELECTOR USA INC. (d)—C-72
 ELECTRO & OPTICAL SYSTEMS LTD. (d)—C-72
 ELECTROHOME LTD. (m)—C-73
 GBC-CCTV/WASHINGTON CORP. (m)—C-74
 GBC CLOSED CIRCUIT TV CORP. (m)—C-74
 GENERAL TELEVISION NETWORK (d & r)—C-75
 HARRIS CORP., Broadcast Group (d)—C-75
 HITACHI DENSHI AMERICA LTD. (m)—C-76
 HOLZBERG INC. (d)—C-76
 Ikegami Electronics (U.S.A.) INC. (m)—C-76

LAKE SYSTEMS CORP. (d)—C-79
LANDY ASSOCIATES INC. (d)—C-79
LENCO INC. (m)—C-79
MEGA HERTZ SALES (d)—C-81
MIDWEST COMMUNICATIONS CORP. (d)—C-82
MPCS VIDEO INDUSTRIES INC. (d)—C-83
PANASONIC INDUSTRIAL CO., Audio-Video Systems Div (m)—C-84
PANASONIC INDUSTRIAL CO., New Technology Products (m)—C-84
PYE TVT LTD. (m)—C-86
QSI SYSTEMS INC. (d)—C-86
RICHARDSON ELECTRONICS LTD. (m & d)—C-87
SHARP ELECTRONICS CORP. (m)—C-88
SONY BROADCAST PRODUCTS CO. (m)—C-89
SONY PROFESSIONAL AUDIO (m)—C-89
SONY VIDEO COMMUNICATIONS (m)—C-89
TELE-MEASUREMENTS INC. (d)—C-91
TELESCRIPT INC. (m & d)—C-91
TELE-WIRE SUPPLY CORP. (d)—C-92
VICON INDUSTRIES INC. (m)—C-94

• b & w

ROBERT BOSCH CORP., Video Equipment Div. (m)—C-66
COHU INC. (m & r)—C-69
CONRAC DIVISION, Conrac Corp. (m)—C-69
ELECTROHOME LTD. (m)—C-73
GBC-CCTV/WASHINGTON CORP. (m)—C-74
GBC CLOSED CIRCUIT TV CORP. (m)—C-74
GENERAL TELEVISION NETWORK (d & r)—C-75
IKEGAMI ELECTRONICS (U.S.A.) INC. (m)—C-76
LENCO INC. (m)—C-79
LISTEC TELEVISION EQUIPMENT CORP. (d)—C-80
PANASONIC INDUSTRIAL CO., Audio-Video Systems Div (m)—C-84
PYE TVT LTD. (m)—C-86
QSI SYSTEMS INC. (d)—C-86
RICHARDSON ELECTRONICS LTD. (m & d)—C-87
SHARP ELECTRONICS CORP. (m)—C-88
SONY BROADCAST PRODUCTS CO. (m)—C-89
SONY VIDEO COMMUNICATIONS (m)—C-89
TELESCRIPT INC. (m & d)—C-91
VICON INDUSTRIES INC. (m)—C-94

■ rack

ROBERT BOSCH CORP., Video Equipment Div. (m)—C-66
COHU INC. (m & r)—C-69
CONRAC DIVISION, Conrac Corp. (m)—C-69
dB CATV SUPPLY (d)—C-70
ELECTROHOME LTD. (m)—C-73
GBC-CCTV/WASHINGTON CORP. (m)—C-74
GBC CLOSED CIRCUIT TV CORP. (m)—C-74
HITACHI DENSHI AMERICA LTD. (m)—C-76
IKEGAMI ELECTRONICS (U.S.A.) INC. (m)—C-76
LENCO INC. (m)—C-79
LISTEC TELEVISION EQUIPMENT CORP. (d)—C-80
PANASONIC INDUSTRIAL CO., Audio-Video Systems Div (m)—C-84
QSI SYSTEMS INC. (m)—C-86
RICHARDSON ELECTRONICS LTD. (m & d)—C-87
SHARP ELECTRONICS CORP. (m)—C-89
SONY VIDEO COMMUNICATIONS (m)—C-89
VICON INDUSTRIES INC. (m)—C-94

■ standalone

ROBERT BOSCH CORP., Video Equipment Div. (m)—C-66
COHU INC. (m & r)—C-69
CONRAC DIVISION, Conrac Corp. (m)—C-69
dB CATV SUPPLY (d)—C-70
ELECTOR USA INC. (d)—C-72
ELECTROHOME LTD. (m)—C-73
IKEGAMI ELECTRONICS (U.S.A.) INC. (m)—C-76
LISTEC TELEVISION EQUIPMENT CORP. (d)—C-80
PANASONIC INDUSTRIAL CO., Audio-Video Systems Div (m)—C-84
QSI SYSTEMS INC. (d)—C-86
RICHARDSON ELECTRONICS LTD. (m & d)—C-87
SHARP ELECTRONICS CORP. (m)—C-89
SONY VIDEO COMMUNICATIONS (m)—C-89
VICON INDUSTRIES INC. (m)—C-94

• color

ROBERT BOSCH CORP., Video Equipment Div. (m)—C-66
CONRAC DIVISION, Conrac Corp. (m)—C-69
dB CATV SUPPLY (d)—C-70
ELECTOR USA INC. (d)—C-72
ELECTROHOME LTD. (m)—C-73
GENERAL TELEVISION NETWORK (d & r)—C-75
HITACHI DENSHI AMERICA LTD. (m)—C-76
IKEGAMI ELECTRONICS (U.S.A.) INC. (m)—C-76
LENCO INC. (m)—C-79
LISTEC TELEVISION EQUIPMENT CORP. (d)—C-80
PANASONIC INDUSTRIAL CO., Audio-Video Systems Div (m)—C-84
PANASONIC INDUSTRIAL CO., New Technology Products (m)—C-84
PYE TVT LTD. (m)—C-86
QSI SYSTEMS INC. (d)—C-86
RICHARDSON ELECTRONICS LTD. (m & d)—C-87
SHARP ELECTRONICS CORP. (m)—C-88
SONY BROADCAST PRODUCTS CO. (m)—C-89
SONY VIDEO COMMUNICATIONS (m)—C-89
TEKTRONIX INC. (m)—C-91
VICON INDUSTRIES INC. (m)—C-94
WORLD VIDEO INC. (m)—C-95

■ rack

ROBERT BOSCH CORP., Video Equipment Div. (m)—C-66
CONRAC DIVISION, Conrac Corp. (m)—C-69
dB CATV SUPPLY (d)—C-70
ELECTROHOME LTD. (m)—C-73
IKEGAMI ELECTRONICS (U.S.A.) INC. (m)—C-76
JVC CO. OF AMERICA (m)—C-78
LENCO INC. (m)—C-79
LISTEC TELEVISION EQUIPMENT CORP. (d)—C-80
PANASONIC INDUSTRIAL CO., Audio-Video Systems Div (m)—C-84
PANASONIC INDUSTRIAL CO., New Technology Products (m)—C-84
QSI SYSTEMS INC. (d)—C-86
RICHARDSON ELECTRONICS LTD. (m & d)—C-87
SHARP ELECTRONICS CORP. (m)—C-88
SONY BROADCAST PRODUCTS CO. (m)—C-89
SONY VIDEO COMMUNICATIONS (m)—C-89
TEKTRONIX INC. (m)—C-91
VICON INDUSTRIES INC. (m)—C-94
WORLD VIDEO INC. (m)—C-95



TELEVISION TECHNOLOGY CORPORATION
 Low Power TV Transmitters, Translators, TV & FM
 2360 Industrial Lane
 Broomfield, CO 80020
 (303) 465-4141
 TWX: 910-938-0396 TTC ARDA

■ standalone

ROBERT BOSCH CORP., Video Equipment Div. (m)—C-66
CONRAC DIVISION, Conrac Corp. (m)—C-69
dB CATV SUPPLY (d)—C-70
ELECTOR USA INC. (d)—C-72
ELECTROHOME LTD. (m)—C-73
IKEGAMI ELECTRONICS (U.S.A.) INC. (m)—C-76
JVC CO. OF AMERICA (m)—C-78
LENCO INC. (m)—C-79
LISTEC TELEVISION EQUIPMENT CORP. (d)—C-80
PANASONIC INDUSTRIAL CO., Audio-Video Systems Div (m)—C-84
PANASONIC INDUSTRIAL CO., New Technology Products (m)—C-84
QSI SYSTEMS INC. (d)—C-86
RICHARDSON ELECTRONICS LTD. (m & d)—C-87
SHARP ELECTRONICS CORP. (m)—C-88
SONY BROADCAST PRODUCTS CO. (m)—C-89
SONY VIDEO COMMUNICATIONS (m)—C-89
TEKTRONIX INC. (m)—C-91
VICON INDUSTRIES INC. (m)—C-94
WORLD VIDEO INC. (m)—C-95

• pulse cross

ROBERT BOSCH CORP., Video Equipment Div. (m)—C-66
CONRAC DIVISION, Conrac Corp. (m)—C-69
dB CATV SUPPLY (d)—C-70
ELECTROHOME LTD. (m)—C-73
GENERAL TELEVISION NETWORK (d & r)—C-75
JVC CO. OF AMERICA (m)—C-78
LENCO INC. (m)—C-79
MPCS VIDEO INDUSTRIES INC. (d)—C-83
PANASONIC INDUSTRIAL CO., Audio-Video Systems Div (m)—C-84
QSI SYSTEMS INC. (d)—C-86
VIDEO AIDS OF COLORADO (m)—C-94
WORLD VIDEO INC. (m)—C-95

• receiver/monitors

dB CATV SUPPLY (d)—C-70
ELECTOR USA INC. (d)—C-72
ELECTROHOME LTD. (m)—C-73
GENERAL TELEVISION NETWORK (d & r)—C-75
JVC CO. OF AMERICA (m)—C-78
JVC CO. OF AMERICA (m)—C-78
LISTEC TELEVISION EQUIPMENT CORP. (d)—C-80
MPCS VIDEO INDUSTRIES INC. (d)—C-83
PANASONIC INDUSTRIAL CO., Audio-Video Systems Div (m)—C-84
SHARP ELECTRONICS CORP. (m)—C-88
VICON INDUSTRIES INC. (m)—C-94
WORLD VIDEO INC. (m)—C-95

• waveform

COMPREHENSIVE VIDEO SUPPLY CORP. (d)—C-69
dB CATV SUPPLY (d)—C-70
ELECTROHOME LTD. (m)—C-73
GENERAL TELEVISION NETWORK (d & r)—C-75

JVC CO. OF AMERICA (m)—C-78
MPCS VIDEO INDUSTRIES INC. (d)—C-83
SONY PROFESSIONAL AUDIO (m)—C-89
TEKTRONIX INC. (m)—C-91

Multiple Access Controllers

IGM COMMUNICATIONS (m)—C-76
LAKE SYSTEMS CORP. (d)—C-79
SONY PROFESSIONAL AUDIO (m)—C-89

Phase Correctors, Cart

HOLZBERG INC. (d)—C-76
LAKE SYSTEMS CORP. (d)—C-79

Post-Production Equipment

CENTER VIDEO CENTER INC. (d)—C-68
CENTRAL DYNAMICS LTD. (m & r)—C-68
DELCOM CORP. (d)—C-70
VICTOR DUNCAN INC. (d)—C-72
ECCO INC. (m)—C-72
GENERAL TELEVISION NETWORK (d & r)—C-75
HARRIS CORP., Broadcast Group (d)—C-75
HOLZBERG INC. (d)—C-76
JVC CO. OF AMERICA (m)—C-78
LAKE SYSTEMS CORP. (d)—C-79
LANDY ASSOCIATES INC. (d)—C-79
MIDWEST COMMUNICATIONS CORP. (d)—C-82
MPCS VIDEO INDUSTRIES INC. (d)—C-83
PANASONIC INDUSTRIAL CO., Audio-Video Systems Div (m)—C-84
PANASONIC INDUSTRIAL CO., New Technology Products (m)—C-84
RCA, BROADCAST SYSTEMS DIVISION (d)—C-86
SONY BROADCAST PRODUCTS CO. (m)—C-89
SONY VIDEO COMMUNICATIONS (m)—C-89
VIDEOMEDIA (m)—C-94

• editor/controllers

AMPEX CORP. (m)—C-63
ROBERT BOSCH CORP., Video Equipment Div. (m)—C-66
DELCOM CORP. (d)—C-70
ECCO INC. (m)—C-72
GENERAL TELEVISION NETWORK (d & r)—C-75
JVC CO. OF AMERICA (m)—C-78
MPCS VIDEO INDUSTRIES INC. (d)—C-83
PANASONIC INDUSTRIAL CO., Audio-Video Systems Div (m)—C-84
PANASONIC INDUSTRIAL CO., New Technology Products (m)—C-84
SONY BROADCAST PRODUCTS CO. (m)—C-89
SONY VIDEO COMMUNICATIONS (m)—C-89
VIDEOMEDIA (m)—C-94

• multisource editors

AMPEX CORP. (m)—C-63
DELCOM CORP. (d)—C-70
ECCO INC. (m)—C-72
GENERAL TELEVISION NETWORK (d & r)—C-75

STUDIO EQUIPMENT & SUPPLIES VIDEO EQUIPMENT & SUPPLIES

PANASONIC INDUSTRIAL CO., Audio-Video Systems Div (m)—C-84
 SONY BROADCAST PRODUCTS CO. (m)—C-89
 SONY VIDEO COMMUNICATIONS (m)—C-89
 VIDEOMEDIA (m)—C-94

• **proprietary time code systems**

DELCOM CORP. (d)—C-70
 EECO INC. (m)—C-72
 GENERAL TELEVISION NETWORK (d & r)—C-75
 SONY BROADCAST PRODUCTS CO. (m)—C-89
 VIDEOMEDIA (m)—C-94

• **SMPTÉ time code generators, readers**

CEI TECHNOLOGY (d & r)—C-68
 CIPHER DIGITAL INC. (m)—C-68
 DELCOM CORP. (d)—C-70
 EECO INC. (m)—C-72
 ELECTRO & OPTICAL SYSTEMS LTD. (d)—C-72
 ESE (m)—C-73
 GENERAL TELEVISION NETWORK (d & r)—C-75
 JVC CO. OF AMERICA (m)—C-78
 LANDY ASSOCIATES INC. (d)—C-79
 MPICS VIDEO INDUSTRIES INC. (d)—C-83
 TELE-MEASUREMENTS INC. (d)—C-91

• **SMPTÉ time code synchronizers**

CIPHER DIGITAL INC. (m)—C-68
 DELCOM CORP. (d)—C-70
 EECO INC. (m)—C-72
 ELECTRO & OPTICAL SYSTEMS LTD. (d)—C-72
 GENERAL TELEVISION NETWORK (d & r)—C-75
 MPICS VIDEO INDUSTRIES INC. (d)—C-83
 TELE-MEASUREMENTS INC. (d)—C-91

Power Supplies/Cases

ALLIED ELECTRONICS (d)—C-62
 THE CAMERA MART INC. (d)—C-67
 CONTRO TECHNOLOGY INC. (m)—C-69
 LAKE SYSTEMS CORP. (d)—C-79
 MPICS VIDEO INDUSTRIES INC. (d)—C-83

Production Switchers

AMPEX CORP. (m)—C-63
 ROBERT BOSCH CORP., Video Equipment Div. (m)—C-66
 CENTER VIDEO CENTER INC. (d)—C-68
 CENTRAL DYNAMICS LTD. (m & r)—C-68
 COMPREHENSIVE VIDEO SUPPLY CORP. (d)—C-69
 DELCOM CORP. (d)—C-70
 GENERAL TELEVISION NETWORK (d & r)—C-75
 THE GRASS VALLEY GROUP (m)—C-75
 INTERNATIONAL NUCLEAR CORP. (m)—C-77
 LAKE SYSTEMS CORP. (d)—C-79
 MIDWEST COMMUNICATIONS CORP. (d)—C-82
 MPICS VIDEO INDUSTRIES INC. (d)—C-83
 PANASONIC INDUSTRIAL CO., Audio-Video Systems Div (m)—C-84
 PANASONIC INDUSTRIAL CO., New Technology Products (m)—C-84
 PYE TVT LTD. (d)—C-86
 RCA, BROADCAST SYSTEMS DIVISION (d)—C-86
 SONY BROADCAST PRODUCTS CO. (m)—C-89
 SONY VIDEO COMMUNICATIONS (m)—C-89
 TELE-MEASUREMENTS INC. (d)—C-91
 VITAL INDUSTRIES INC. (m)—C-94

• **special EFX**

ADDA CORP. (m)—C-62
 CENTRAL DYNAMICS LTD. (m & r)—C-68
 DELCOM CORP. (d)—C-70
 THE GRASS VALLEY GROUP (m)—C-75
 INTERNATIONAL NUCLEAR CORP. (m)—C-77
 MPICS VIDEO INDUSTRIES INC. (d)—C-83
 NEC AMERICA INC./Broadcast Equipment Div. (m)—C-83
 PANASONIC INDUSTRIAL CO., New Technology Products (m)—C-84
 SONY VIDEO COMMUNICATIONS (m)—C-89
 VITAL INDUSTRIES INC. (m)—C-94

• **automated**

AMPEX CORP. (m)—C-63
 DELCOM CORP. (d)—C-70
 THE GRASS VALLEY GROUP (m)—C-75
 VITAL INDUSTRIES INC. (m)—C-94

• **compact studio/mobile**

AMPEX CORP. (m)—C-63
 DELCOM CORP. (d)—C-70
 THE GRASS VALLEY GROUP (m)—C-75
 INTERNATIONAL NUCLEAR CORP. (m)—C-77
 PANASONIC INDUSTRIAL CO., Audio-Video Systems Div (m)—C-84
 VITAL INDUSTRIES INC. (m)—C-94

• **large studio**

AMPEX CORP. (m)—C-63
 DELCOM CORP. (d)—C-70
 THE GRASS VALLEY GROUP (m)—C-75
 INTERNATIONAL NUCLEAR CORP. (m)—C-77
 VITAL INDUSTRIES INC. (m)—C-94

• **portable**

DELCOM CORP. (d)—C-70
 THE GRASS VALLEY GROUP (m)—C-75
 INTERNATIONAL NUCLEAR CORP. (m)—C-77
 PANASONIC INDUSTRIAL CO., Audio-Video Systems Div (m)—C-84
 QUALITY VIDEO SUPPLY CORP. (d)—C-86

• **post-production**

AMPEX CORP. (m)—C-63
 CENTRAL DYNAMICS LTD. (m & r)—C-68
 DELCOM CORP. (d)—C-70
 THE GRASS VALLEY GROUP (m)—C-75
 INTERNATIONAL NUCLEAR CORP. (m)—C-77
 PANASONIC INDUSTRIAL CO., Audio-Video Systems Div (m)—C-84
 SONY VIDEO COMMUNICATIONS (m)—C-89
 VITAL INDUSTRIES INC. (m)—C-94

Projection TV-Forward Throw

CENTER VIDEO CENTER INC. (d)—C-68
 VICTOR DUNCAN INC. (d)—C-72
 ELECTOR USA INC. (d)—C-72
 ELECTRO & OPTICAL SYSTEMS LTD. (d)—C-72
 ELECTROHOME LTD. (m)—C-73
 GENERAL TELEVISION NETWORK (d & r)—C-75
 IMAGE MAGNIFICATION INC. (m & d)—C-76
 LAKE SYSTEMS CORP. (d)—C-79
 MPICS VIDEO INDUSTRIES INC. (d)—C-83
 PANASONIC INDUSTRIAL CO., Audio-Video Systems Div (m)—C-84
 VIDEOMEDIA (d)—C-94

Reader For Time Code In Vertical Interval

THE BTX CORP. (m)—C-66
 VICTOR DUNCAN INC. (d)—C-72
 EECO INC. (m)—C-72
 ESE (m)—C-73
 GENERAL TELEVISION NETWORK (d & r)—C-75
 LAKE SYSTEMS CORP. (d)—C-79
 LANDY ASSOCIATES INC. (d)—C-79

Receiver, TV Aural

LAKE SYSTEMS CORP. (d)—C-79
 SHARP ELECTRONICS CORP. (m)—C-88
 TELE-WIRE SUPPLY CORP. (d)—C-92
 TIME AND FREQUENCY TECHNOLOGY INC. (m)—C-93

Recorder/Cameras (see Cameras & Recorders in this category)

Recorders, Videotape

AMPEX CORP. (m)—C-63
 ROBERT BOSCH CORP., Video Equipment Div. (m)—C-66
 CENTER VIDEO CENTER INC. (d)—C-68
 DELCOM CORP. (d)—C-70
 VICTOR DUNCAN INC. (d)—C-72
 GENERAL TELEVISION NETWORK (d & r)—C-75
 HARRIS CORP., Broadcast Group (d)—C-75
 IKEGAMI ELECTRONICS (U.S.A.) INC. (m)—C-76
 LAKE SYSTEMS CORP. (d)—C-79
 LANDY ASSOCIATES INC. (d)—C-79
 MIDWEST COMMUNICATIONS CORP. (d)—C-82
 3M CO., Broadcast & Related Products Div. (m)—C-82
 MPICS VIDEO INDUSTRIES INC. (d)—C-83
 PANASONIC INDUSTRIAL CO., Audio-Video Systems Div (m)—C-84
 PANASONIC INDUSTRIAL CO., New Technology Products (m)—C-84
 PYE TVT LTD. (d)—C-86
 SHARP ELECTRONICS CORP. (m)—C-88
 SONY BROADCAST PRODUCTS CO. (m)—C-89
 SONY VIDEO COMMUNICATIONS (m)—C-89
 VICON INDUSTRIES INC. (m)—C-94
 MEMOREX AUDIO & VIDEO PRODUCTS/MEMTEK PRODUCTS (m & d)—C-81

• **1/4 Inch**

ROBERT BOSCH CORP., Video Equipment Div. (m)—C-66
 BURLINGTON AUDIO TAPES INC. (d)—C-66
 HITACHI DENSHI AMERICA LTD. (m)—C-76
 MPICS VIDEO INDUSTRIES INC. (d)—C-83

• **1/2 Inch**

AMPEX CORP. (m)—C-63
 BURLINGTON AUDIO TAPES INC. (d)—C-66
 DELCOM CORP. (d)—C-70
 FREZZOLINI ELECTRONICS INC. (m & r & d)—C-74
 IKEGAMI ELECTRONICS (U.S.A.) INC. (m)—C-76
 JVC CO. OF AMERICA (m)—C-78
 MEMOREX AUDIO & VIDEO PRODUCTS/MEMTEK PRODUCTS (m & d)—C-81
 MPICS VIDEO INDUSTRIES INC. (d)—C-83
 PANASONIC INDUSTRIAL CO., Audio-Video Systems Div (m)—C-84
 PANASONIC INDUSTRIAL CO., New Technology Products (m)—C-84
 RCA, BROADCAST SYSTEMS DIVISION (d)—C-86
 SHARP ELECTRONICS CORP. (m)—C-88

SONY BROADCAST PRODUCTS CO. (m)—C-89
 SONY VIDEO COMMUNICATIONS (m)—C-89
 THOMSON-CSF BROADCAST INC. (m)—C-92
 VICON INDUSTRIES INC. (m)—C-94

• **3/4 Inch**

BURLINGTON AUDIO TAPES INC. (d)—C-66
 DELCOM CORP. (d)—C-70
 HITACHI DENSHI AMERICA LTD. (m)—C-76
 JVC CO. OF AMERICA (m)—C-78
 MPICS VIDEO INDUSTRIES INC. (d)—C-83
 PANASONIC INDUSTRIAL CO., Audio-Video Systems Div (m)—C-84
 SONY BROADCAST PRODUCTS CO. (m)—C-89
 SONY VIDEO COMMUNICATIONS (m)—C-89

• **1 Inch**

AMPEX CORP. (m)—C-63
 ROBERT BOSCH CORP., Video Equipment Div. (m)—C-66
 BURLINGTON AUDIO TAPES INC. (d)—C-66
 DELCOM CORP. (d)—C-70
 HITACHI DENSHI AMERICA LTD. (m)—C-76
 MERLIN ENGINEERING WORKS (m)—C-81
 3M CO., Broadcast & Related Products Div. (m)—C-82
 MPICS VIDEO INDUSTRIES INC. (d)—C-83
 RCA, BROADCAST SYSTEMS DIVISION (d)—C-86
 SONY BROADCAST PRODUCTS CO. (m)—C-89

• **cleaners**

ASACA/SHIBASOKU CORP. OF AMERICA (m)—C-65
 BRUEL & KJAER INSTRUMENTS INC. (m & d & r)—C-66
 BURLINGTON AUDIO TAPES INC. (d)—C-66
 G. C. ELECTRONICS CO. (m)—C-74
 HOLT LLOYD CORP./LPS CHEMICAL PRODUCTS (m)—C-76
 MEMOREX AUDIO & VIDEO PRODUCTS/MEMTEK PRODUCTS (m & d)—C-81
 RESEARCH TECHNOLOGY (m)—C-87
 TELEVISION EQUIPMENT ASSOC. INC. (m)—C-91

• **degaussers**

CHRISTIE ELECTRIC CORP. (m)—C-68
 G. C. ELECTRONICS CO. (m)—C-74
 GENERAL TELEVISION NETWORK (d & r)—C-75
 TABER MANUFACTURING & ENGINEERING CO. (m & d)—C-90
 TELEVISION EQUIPMENT ASSOC. INC. (m)—C-91

• **extended play kit**

ROBERT BOSCH CORP., Video Equipment Div. (m)—C-66
 MERLIN ENGINEERING WORKS (m)—C-81

• **logging**

BURLINGTON AUDIO TAPES INC. (d)—C-66
 MERLIN ENGINEERING WORKS (m)—C-81

• **parts & accessories**

ROBERT BOSCH CORP., Video Equipment Div. (m)—C-66

HITACHI DENSHI AMERICA LTD. (m)—C-76
 MERLIN ENGINEERING WORKS (m)—C-81
 TEMTRON ELECTRONICS (d)—C-92

■ capstan assemblies
 MERLIN ENGINEERING WORKS (m)—C-81

■ care kits
 G. C. ELECTRONICS CO. (m)—C-74
 MERLIN ENGINEERING WORKS (m)—C-81

■ drive motor power supplies
 MERLIN ENGINEERING WORKS (m)—C-81

■ electronics
 MERLIN ENGINEERING WORKS (m)—C-81
 TEMTRON ELECTRONICS (d)—C-92

■ heads
 MERLIN ENGINEERING WORKS (m)—C-81
 TEMTRON ELECTRONICS (d)—C-92

■ alignment equipment
 TENTEL CORP. (m & d & r)—C-92

■ rebuilt
 MERLIN ENGINEERING WORKS (m)—C-81

■ replacement
 MERLIN ENGINEERING WORKS (m)—C-81
 TEMTRON ELECTRONICS (d)—C-92

■ motors
 MERLIN ENGINEERING WORKS (m)—C-81
 TEMTRON ELECTRONICS (d)—C-92

■ reels
 BURLINGTON AUDIO TAPES INC. (d)—C-66
 MERLIN ENGINEERING WORKS (m)—C-81

■ rewinders
 MERLIN ENGINEERING WORKS (m)—C-81
 RESEARCH TECHNOLOGY (m)—C-87

■ servo modifications
 MERLIN ENGINEERING WORKS (m)—C-81
 ROSS VIDEO LTD. (m)—C-87

■ speed controls
 MERLIN ENGINEERING WORKS (m)—C-81

■ synchronizers
 MERLIN ENGINEERING WORKS (m)—C-81

■ tape deck cabinets
 MERLIN ENGINEERING WORKS (m)—C-81

■ tape decks
 MERLIN ENGINEERING WORKS (m)—C-81

■ tension controls
 MERLIN ENGINEERING WORKS (m)—C-81

■ tension gauges
 G. C. ELECTRONICS CO. (m)—C-74
 MERLIN ENGINEERING WORKS (m)—C-81
 TENTEL CORP. (m & d & r)—C-92

■ transport services
 MERLIN ENGINEERING WORKS (m)—C-81

■ velocity error correctors
 MERLIN ENGINEERING WORKS (m)—C-81

• quad
 CENTRAL DYNAMICS LTD. (m & r)—C-68
 MERLIN ENGINEERING WORKS (m)—C-81

• reconditioned machines
 CENTER VIDEO CENTER INC. (d)—C-68
 ELECTRO & OPTICAL SYSTEMS LTD. (d)—C-72
 MERLIN ENGINEERING WORKS (m)—C-81
 MPCS VIDEO INDUSTRIES INC. (d)—C-83

• slow motion replay
 AMPEX CORP. (m)—C-63
 MERLIN ENGINEERING WORKS (m)—C-81
 SONY BROADCAST PRODUCTS CO. (m)—C-89

VCRs (see VTRs, VCRs in this category)

Remote Control Systems, Video
 CATEL TELECOMMUNICATIONS (m)—C-67
 CENTRAL DYNAMICS LTD. (m & r)—C-68
 COHU INC. (m & r)—C-69
 DYNAIR ELECTRONICS INC. (m)—C-72
 GENERAL TELEVISION NETWORK (d & r)—C-75
 HARRIS CORP., Broadcast Group (d)—C-75
 LAKE SYSTEMS CORP. (d)—C-79
 NURAD INC. (m)—C-84
 QUICK-SET INC. (m)—C-86
 SONY BROADCAST PRODUCTS CO. (m)—C-89
 VICON INDUSTRIES INC. (m)—C-94
 VIDEO MEDIA (m)—C-94

Remote Pickup Equipment
 HARRIS CORP., Broadcast Group (d)—C-75
 LAKE SYSTEMS CORP. (d)—C-79
 LANDY ASSOCIATES INC. (d)—C-79
 NURAD INC. (m)—C-84

Reticule Safe Area/Title
 LAKE SYSTEMS CORP. (d)—C-79
 PORTA-PATTERN INC. (m)—C-85

Routing Switchers
 CENTRAL DYNAMICS LTD. (m & r)—C-68
 INTERNATIONAL NUCLEAR CORP. (m)—C-77
 3M CO., Broadcast & Related Products Div. (m)—C-82
 MPCS VIDEO INDUSTRIES INC. (d)—C-83
 VITAL INDUSTRIES INC. (m)—C-94

TV TRANSMITTING ANTENNAS UHF VHF MDS ITFS

We make them smarter

BOGNER®

401 Railroad Avenue
 Westbury, NY 11590
 (516) 997-7800

• parallel interface
 CENTRAL DYNAMICS LTD. (m & r)—C-68
 INTERNATIONAL NUCLEAR CORP. (m)—C-77
 3M CO., Broadcast & Related Products Div. (m)—C-82
 VITAL INDUSTRIES INC. (m)—C-94

• serial interface
 CENTRAL DYNAMICS LTD. (m & r)—C-68
 INTERNATIONAL NUCLEAR CORP. (m)—C-77
 3M CO., Broadcast & Related Products Div. (m)—C-82

Safe Area Generators
 ASACA/SHIBASOKU CORP. OF AMERICA (m)—C-65
 LAKE SYSTEMS CORP. (d)—C-79
 LANDY ASSOCIATES INC. (d)—C-79
 LENCO INC. (m)—C-79

Signal Processing Equipment
 ADDA CORP. (m)—C-62
 ARTEL COMMUNICATIONS CORP. (m)—C-65
 CATEL TELECOMMUNICATIONS (m)—C-67
 C-COR ELECTRONICS INC. (m)—C-67
 THE GRASS VALLEY GROUP (m)—C-75
 HARRIS CORP., Broadcast Group (d)—C-75
 INTERNATIONAL NUCLEAR CORP. (m)—C-77
 LAKE SYSTEMS CORP. (d)—C-79
 LENCO INC. (m)—C-79
 MPCS VIDEO INDUSTRIES INC. (d)—C-83
 ORBAN ASSOCIATES INC. (m)—C-84
 THOMSON-CSF BROADCAST INC. (m)—C-92

Signal Multiplexes
 ARTEL COMMUNICATIONS CORP. (m)—C-65
 ROBERT BOSCH CORP., Video Equipment Div. (m)—C-66
 LAKE SYSTEMS CORP. (d)—C-79
 NEC AMERICA INC./Broadcast Equipment Div. (m)—C-83
 THOMSON-CSF BROADCAST INC. (m)—C-92

Simulcasting Equipment
 EECO INC. (m)—C-72
 LAKE SYSTEMS CORP. (d)—C-79

Slides, Test
 LAKE SYSTEMS CORP. (d)—C-79
 LANDY ASSOCIATES INC. (d)—C-79
 PORTA-PATTERN INC. (m)—C-85
 QUALITY VIDEO SUPPLY CORP. (d)—C-86

Slow Motion Recorders & Accessories
 VICTOR DUNCAN INC. (d)—C-72
 LAKE SYSTEMS CORP. (d)—C-79
 PANASONIC INDUSTRIAL CO., New Technology Products (m)—C-84

SONY BROADCAST PRODUCTS CO. (m)—C-89

• slo-mo controller
 AMPEX CORP. (m)—C-63
 PANASONIC INDUSTRIAL CO., New Technology Products (m)—C-84
 SONY BROADCAST PRODUCTS CO. (m)—C-89

• slow scan recorder
 SONY BROADCAST PRODUCTS CO. (m)—C-89

• video animation controllers
 OXBERRY (m)—C-84

Slow Scan TV Systems
 COLORADO VIDEO INC. (m)—C-69
 LAKE SYSTEMS CORP. (d)—C-79
 NEC AMERICA INC./Broadcast Equipment Div. (m)—C-83

Sound Level Meters
 LAKE SYSTEMS CORP. (d)—C-79

Special Effects Generators (see Generators in this category)

Special Effects Equipment
 ADDA CORP. (m)—C-62
 CENTER VIDEO CENTER INC. (d)—C-68
 CENTRAL DYNAMICS LTD. (m & r)—C-68
 VICTOR DUNCAN INC. (d)—C-72
 ELECTRO & OPTICAL SYSTEMS LTD. (d)—C-72
 THE GRASS VALLEY GROUP (m)—C-75
 GROVE CORP./KNOX VIDEO (m)—C-75
 HARRIS CORP., Broadcast Group (d)—C-75
 HARRIS VIDEO SYSTEMS (m)—C-76
 INTERAND CORP. (m)—C-77
 INTERNATIONAL NUCLEAR CORP. (m)—C-77
 LAKE SYSTEMS CORP. (d)—C-79
 MCI/QUANTEL (m)—C-81
 MIDWEST COMMUNICATIONS CORP. (d)—C-82
 NEC AMERICA INC./Broadcast Equipment Div. (m)—C-83
 PYE TVT LTD. (m)—C-86
 QUANTEL INC. (m)—C-86
 RCA, BROADCAST SYSTEMS DIVISION (d)—C-86
 SONY VIDEO COMMUNICATIONS (m)—C-89
 TELE-MEASUREMENTS INC. (d)—C-91
 THOMSON-CSF BROADCAST INC. (m)—C-92
 VITAL INDUSTRIES INC. (m)—C-94

• colorizers
 COLORADO VIDEO INC. (m)—C-69
 ELECTRO & OPTICAL SYSTEMS LTD. (d)—C-72
 THE GRASS VALLEY GROUP (m)—C-75
 GROVE CORP./KNOX VIDEO (m)—C-75
 INTERNATIONAL NUCLEAR CORP. (m)—C-77

KNOX VIDEO PRODUCTS (m)—C-79
SONY PROFESSIONAL AUDIO (m)—C-89

• **compressor/positioners**

ADDA CORP. (m)—C-62
ELECTRO & OPTICAL SYSTEMS LTD. (d)—C-72
THE GRASS VALLEY GROUP (m)—C-75
LISTEC TELEVISION EQUIPMENT CORP. (d)—C-80
MCI/QUANTEL (m)—C-81
QUANTEL INC. (m)—C-86
VITAL INDUSTRIES INC. (m)—C-94

• **digital efx processors**

ADDA CORP. (m)—C-62
ELECTRO & OPTICAL SYSTEMS LTD. (d)—C-72
THE GRASS VALLEY GROUP (m)—C-75
MCI/QUANTEL (m)—C-81
NEC AMERICA INC./Broadcast Equipment Div. (m)—C-83
QUANTEL INC. (m)—C-86
VITAL INDUSTRIES INC. (m)—C-94

• **chromakeyers**

ROBERT BOSCH CORP., Video Equipment Div. (m)—C-66
CENTRAL DYNAMICS LTD. (m & r)—C-68
GENERAL TELEVISION NETWORK (d & r)—C-75
THE GRASS VALLEY GROUP (m)—C-75
INTERNATIONAL NUCLEAR CORP. (m)—C-77
NEC AMERICA INC./Broadcast Equipment Div. (m)—C-83
SONY PROFESSIONAL AUDIO (d)—C-89
SONY VIDEO COMMUNICATIONS (m)—C-89
THOMSON-CSF BROADCAST INC. (m)—C-92
VITAL INDUSTRIES INC. (m)—C-94

■ **encoded**

CENTRAL DYNAMICS LTD. (m & r)—C-68
GENERAL TELEVISION NETWORK (d & r)—C-75
THE GRASS VALLEY GROUP (m)—C-75
INTERNATIONAL NUCLEAR CORP. (m)—C-77
VITAL INDUSTRIES INC. (m)—C-94

■ **RGB**

CENTRAL DYNAMICS LTD. (m & r)—C-68
ELECTRO & OPTICAL SYSTEMS LTD. (d)—C-72
GENERAL TELEVISION NETWORK (d & r)—C-75
THE GRASS VALLEY GROUP (m)—C-75
THOMSON-CSF BROADCAST INC. (m)—C-92
VITAL INDUSTRIES INC. (m)—C-94

• **keyers**

CENTRAL DYNAMICS LTD. (m & r)—C-68
CHANNELMATIC INC. (m)—C-68
GENERAL TELEVISION NETWORK (d & r)—C-75
THE GRASS VALLEY GROUP (m)—C-75
GROVE CORP./KNOX VIDEO (m)—C-75
INTERNATIONAL NUCLEAR CORP. (m)—C-77
KNOX VIDEO PRODUCTS (m)—C-79
MIDWEST COMMUNICATIONS CORP. (d)—C-82
VITAL INDUSTRIES INC. (m)—C-94

■ **downstream**

CENTRAL DYNAMICS LTD. (m & r)—C-68
GENERAL TELEVISION NETWORK (d & r)—C-75
THE GRASS VALLEY GROUP (m)—C-75

INTERNATIONAL NUCLEAR CORP. (m)—C-77
KNOX VIDEO PRODUCTS (m)—C-79
VITAL INDUSTRIES INC. (m)—C-94

■ **nonadditive**

CENTRAL DYNAMICS LTD. (m & r)—C-68
GENERAL TELEVISION NETWORK (d & r)—C-75
THE GRASS VALLEY GROUP (m)—C-75
GROVE CORP./KNOX VIDEO (m)—C-75
KNOX VIDEO PRODUCTS (m)—C-79

• **standalone efx generators**

CENTRAL DYNAMICS LTD. (m & r)—C-68
ELECTRO & OPTICAL SYSTEMS LTD. (d)—C-72
GENERAL TELEVISION NETWORK (d & r)—C-75
THE GRASS VALLEY GROUP (m)—C-75
HARRIS VIDEO SYSTEMS (m)—C-76
MCI/QUANTEL (m)—C-81
NEC AMERICA INC./Broadcast Equipment Div. (m)—C-83
QUANTEL INC. (m)—C-86
VITAL INDUSTRIES INC. (m)—C-94

• **video insert**

CHANNELMATIC INC. (m)—C-68
ELECTRO & OPTICAL SYSTEMS LTD. (d)—C-72
THE GRASS VALLEY GROUP (m)—C-75
KNOX VIDEO PRODUCTS (m)—C-79

Standards Converters/Services

ELECTRO & OPTICAL SYSTEMS LTD. (d)—C-72
LAKE SYSTEMS CORP. (d)—C-79
MCI/QUANTEL (m)—C-81
MERLIN ENGINEERING WORKS (m)—C-81
QUANTEL INC. (m)—C-86

Still Stores, Slow Motion

ADDA CORP. (m)—C-62
HARRIS CORP., Broadcast Group (m)—C-75
LAKE SYSTEMS CORP. (d)—C-79
MIDWEST COMMUNICATIONS CORP. (d)—C-82

Still/Slide Store, Electronic

AMPEX CORP. (m)—C-63
COLORADO VIDEO INC. (m)—C-69
ELECTRO & OPTICAL SYSTEMS LTD. (d)—C-72
HARRIS CORP., Broadcast Group (m)—C-75
HARRIS VIDEO SYSTEMS (m)—C-76
LAKE SYSTEMS CORP. (d)—C-79
MCI/QUANTEL (m)—C-81
MIDWEST COMMUNICATIONS CORP. (d)—C-82
QUANTEL INC. (m)—C-86
RANK PRECISION INDUSTRIES INC. (m & r)—C-86
THOMSON-CSF BROADCAST INC. (m)—C-92

Switchers

AMPEX CORP. (m)—C-63
ROBERT BOSCH CORP., Video Equipment Div. (m)—C-66
CENTRAL DYNAMICS LTD. (m & r)—C-68
CHANNELMATIC INC. (m)—C-68
DI-TECH INC. (m)—C-70
VICTOR DUNCAN INC. (d)—C-72
DYNAIR ELECTRONICS INC. (m)—C-72
GBC CLOSED CIRCUIT TV CORP. (m)—C-74
GENERAL TELEVISION NETWORK (d & r)—C-75
THE GRASS VALLEY GROUP (m)—C-75

HARRIS CORP., Broadcast Group (d)—C-75
INTERNATIONAL NUCLEAR CORP. (m)—C-77
LAKE SYSTEMS CORP. (d)—C-79
LANDY ASSOCIATES INC. (d)—C-79
LEITCH VIDEO LTD. (m)—C-79
LISTEC TELEVISION EQUIPMENT CORP. (d)—C-80
3M CD., Broadcast & Related Products Div. (m)—C-82
PANASONIC INDUSTRIAL CO., Audio-Video Systems Div (m)—C-84
PANASONIC INDUSTRIAL CO., New Technology Products (m)—C-84
QUICK-SET INC. (m)—C-86
SONY VIDEO COMMUNICATIONS (m)—C-89
TELE-ENGINEERING CORP. (m)—C-91
TELE-WIRE SUPPLY CORP. (d)—C-92
UTAH SCIENTIFIC INC. (m)—C-94
VICON INDUSTRIES INC. (m)—C-94
VITAL INDUSTRIES INC. (m)—C-94

• **crossbar**

INTERNATIONAL NUCLEAR CORP. (m)—C-77

• **routing**

CENTRAL DYNAMICS LTD. (m & r)—C-68
CHANNELMATIC INC. (m)—C-68
DI-TECH INC. (m)—C-70
DYNAIR ELECTRONICS INC. (m)—C-72
THE GRASS VALLEY GROUP (m)—C-75
INTERNATIONAL NUCLEAR CORP. (m)—C-77
LANDY ASSOCIATES INC. (d)—C-79
LEITCH VIDEO LTD. (m)—C-79
3M CD., Broadcast & Related Products Div. (m)—C-82
PANASONIC INDUSTRIAL CO., Audio-Video Systems Div (m)—C-84
PANASONIC INDUSTRIAL CO., New Technology Products (m)—C-84
QUICK-SET INC. (m)—C-86
TELE-ENGINEERING CORP. (m)—C-91
UTAH SCIENTIFIC INC. (m)—C-94
VERSATECH CORP. (m)—C-94
VIDEO AIDS OF COLORADO (m)—C-94

• **video**

AMPEX CORP. (m)—C-63
BURLINGTON AUDIO TAPES INC. (d)—C-66
CECO COMMUNICATIONS INC. (d)—C-68
CENTRAL DYNAMICS LTD. (m & r)—C-68
CHANNELMATIC INC. (m)—C-68
DI-TECH INC. (m)—C-70
DYNAIR ELECTRONICS INC. (m)—C-72
GBC-CCTV/WASHINGTON CORP. (m)—C-74
GBC CLOSED CIRCUIT TV CORP. (m)—C-74
THE GRASS VALLEY GROUP (m)—C-75
INTERNATIONAL NUCLEAR CORP. (m)—C-77
LANDY ASSOCIATES INC. (d)—C-79
LEITCH VIDEO LTD. (m)—C-79
LENCO INC. (m)—C-79
LISTEC TELEVISION EQUIPMENT CORP. (d)—C-80
3M CD., Broadcast & Related Products Div. (m)—C-82
PANASONIC INDUSTRIAL CO., Audio-Video Systems Div (m)—C-84
PANASONIC INDUSTRIAL CO., New Technology Products (m)—C-84
PECA INC. (m)—C-84
QSI SYSTEMS INC. (m)—C-86
QUICK-SET INC. (m)—C-86
ROSS VIDEO LTD. (m)—C-87
SONY VIDEO COMMUNICATIONS (m)—C-89
TELE-ENGINEERING CORP. (m)—C-91
UTAH SCIENTIFIC INC. (m)—C-94

VERSATECH CORP. (m)—C-94
VICON INDUSTRIES INC. (m)—C-94
VIDEO AIDS OF COLORADO (m)—C-94
VITAL INDUSTRIES INC. (m)—C-94

■ **computerized**

THE GRASS VALLEY GROUP (m)—C-75
INTERNATIONAL NUCLEAR CORP. (m)—C-77
3M CD., Broadcast & Related Products Div. (m)—C-82
ROSS VIDEO LTD. (m)—C-87
TELE-ENGINEERING CORP. (m)—C-91
UTAH SCIENTIFIC INC. (m)—C-94

■ **local**

CENTRAL DYNAMICS LTD. (m & r)—C-68
CHANNELMATIC INC. (m)—C-68
DYNAIR ELECTRONICS INC. (m)—C-72
THE GRASS VALLEY GROUP (m)—C-75
INTERNATIONAL NUCLEAR CORP. (m)—C-77
3M CD., Broadcast & Related Products Div. (m)—C-82
PANASONIC INDUSTRIAL CO., Audio-Video Systems Div (m)—C-84
ROSS VIDEO LTD. (m)—C-87
TELE-ENGINEERING CORP. (m)—C-91
UTAH SCIENTIFIC INC. (m)—C-94
VICON INDUSTRIES INC. (m)—C-94
VITAL INDUSTRIES INC. (m)—C-94

■ **remote controlled**

CENTRAL DYNAMICS LTD. (m & r)—C-68
CHANNELMATIC INC. (m)—C-68
DOW-KEY MICROWAVE CORP. (m)—C-72
DYNAIR ELECTRONICS INC. (m)—C-72
THE GRASS VALLEY GROUP (m)—C-75
INTERNATIONAL NUCLEAR CORP. (m)—C-77
3M CD., Broadcast & Related Products Div. (m)—C-82
QUICK-SET INC. (m)—C-86
ROSS VIDEO LTD. (m)—C-87
SONY PROFESSIONAL AUDIO (m)—C-89
TELE-ENGINEERING CORP. (m)—C-91
UTAH SCIENTIFIC INC. (m)—C-94
VICON INDUSTRIES INC. (m)—C-94
VIDEO AIDS OF COLORADO (m)—C-94
VITAL INDUSTRIES INC. (m)—C-94

Switches

ALLIED ELECTRONICS (d)—C-62
CHANNELMATIC INC. (m)—C-68
GBC CLOSED CIRCUIT TV CORP. (m)—C-74
G. C. ELECTRONICS CO. (m)—C-74
LAKE SYSTEMS CORP. (d)—C-79
MICRO COMMUNICATIONS INC. (m)—C-82
PECA INC. (m)—C-84
QUALITY VIDEO SUPPLY CORP. (d)—C-86
QUICK-SET INC. (m)—C-86
SONY PROFESSIONAL AUDIO (m)—C-89
TELE-WIRE SUPPLY CORP. (d)—C-92

• **coaxial**

CHANNELMATIC INC. (m)—C-68
GBC CLOSED CIRCUIT TV CORP. (m)—C-74
G. C. ELECTRONICS CO. (m)—C-74
MICRO COMMUNICATIONS INC. (m)—C-82
PECA INC. (m)—C-84
QUICK-SET INC. (m)—C-86
SONY PROFESSIONAL AUDIO (m)—C-89

• **video activated**

CHANNELMATIC INC. (m)—C-68
GBC-CCTV/WASHINGTON CORP. (m)—C-74
3M CD., Broadcast & Related Products Div. (m)—C-82

Synchronizers

THE BTX CORP. (m)—C-66
 EECO INC. (m)—C-72
LAKE SYSTEMS CORP. (d)—C-79
 LEITCH VIDEO LTD. (m)—C-79
 MCI/QUANTEL (m)—C-81
 MIDWEST COMMUNICATIONS CORP. (d)—C-82
 NEC AMERICA INC./Broadcast Equipment Div. (m)—C-83
 QUANTEL INC. (m)—C-86
 TELE-MEASUREMENTS INC. (d)—C-91

• **audio-video**

ADAPT COMMUNICATION SUPPLY CO. INC. (d)—C-62
 THE BTX CORP. (m)—C-66
 EECO INC. (m)—C-72
 NEC AMERICA INC./Broadcast Equipment Div. (m)—C-83

• **digital video**

LEITCH VIDEO LTD. (m)—C-79
 MCI/QUANTEL (m)—C-81
 NEC AMERICA INC./Broadcast Equipment Div. (m)—C-83
 QUANTEL INC. (m)—C-86

Tape & Accessories

AMPEX CORP. (m)—C-63
 BURLINGTON AUDIO TAPES INC. (d)—C-66
 CENTER VIDEO CENTER INC. (d)—C-68
 FUJI PHOTO FILM USA INC. (m)—C-74
 G. C. ELECTRONICS CO. (m)—C-74
LAKE SYSTEMS CORP. (d)—C-79
 MEMOREX AUDIO & VIDEO PRODUCTS/MEMTEK PRODUCTS (m & d)—C-81
 3M CO., Magnetic Audio/Video Products Div. (m)—C-82
 QUALITY VIDEO SUPPLY CORP. (d)—C-86
 SONY TAPE SALES CO. (m)—C-89
 TABER MANUFACTURING & ENGINEERING CO. (d)—C-90
 TELE-MEASUREMENTS INC. (d)—C-91

• **carrying & shipping cases**

MAGNASYNC/MOVIOLA CORP. (m)—C-81
 3M CO., Magnetic Audio/Video Products Div. (m)—C-82
 NEUMADE PRODUCTS CORP. (m)—C-83
 QUALITY VIDEO SUPPLY CORP. (d)—C-86
 RESEARCH TECHNOLOGY (d)—C-87
 SCHUESSLER CASE CO. INC. (m)—C-88

• **demagnetizers**

CHRISTIE ELECTRIC CORP. (m)—C-68
 G. C. ELECTRONICS CO. (m)—C-74
 MEMOREX AUDIO & VIDEO PRODUCTS/MEMTEK PRODUCTS (d)—C-81
 RESEARCH TECHNOLOGY (m)—C-87
 TABER MANUFACTURING & ENGINEERING CO. (m & d)—C-90

• **evaluators**

ASACA/SHIBASOKU CORP. OF AMERICA (m)—C-65
 RESEARCH TECHNOLOGY (m)—C-87
 TELEVISION EQUIPMENT ASSOC. INC. (m)—C-91

• **rewinders**

AUDICO INC. (m)—C-65
 G. C. ELECTRONICS CO. (m)—C-74
 RESEARCH TECHNOLOGY (m)—C-87
 TELEVISION EQUIPMENT ASSOC. INC. (m)—C-91

• **spindle height gauges**

G. C. ELECTRONICS CO. (m)—C-74

• **tape cleaners**

ADAPT COMMUNICATION SUPPLY CO. INC. (d)—C-62
 ASACA/SHIBASOKU CORP. OF AMERICA (m)—C-65
 AUDICO INC. (m)—C-65
 BURLINGTON AUDIO TAPES INC. (d)—C-66
 G. C. ELECTRONICS CO. (m)—C-74
 MEMOREX AUDIO & VIDEO PRODUCTS/MEMTEK PRODUCTS (d)—C-81
 RESEARCH TECHNOLOGY (m)—C-87
 SONY TAPE SALES CO. (m)—C-89
 TELEVISION EQUIPMENT ASSOC. INC. (m)—C-91

• **tape**

AMPEX CORP. (m)—C-63
 AUDICO INC. (d)—C-65
 BURLINGTON AUDIO TAPES INC. (d)—C-66
 EASTMAN KODAK CO. (m)—C-72
 FUJI PHOTO FILM USA INC. (m)—C-74
 JVC CO. OF AMERICA (m)—C-78
 LANDY ASSOCIATES INC. (d)—C-79
 MEMOREX AUDIO & VIDEO PRODUCTS/MEMTEK PRODUCTS (m & d)—C-81
 3M CO., Magnetic Audio/Video Products Div. (m)—C-82
 SONY TAPE SALES CO. (m)—C-89

■ **cartridges**

BURLINGTON AUDIO TAPES INC. (d)—C-66
 3M CO., Magnetic Audio/Video Products Div. (m)—C-82

■ **cassettes**

ALLIED ELECTRONICS (d)—C-62
 AMPEX CORP. (m)—C-63
 BURLINGTON AUDIO TAPES INC. (m & d)—C-66
 CENTER VIDEO CENTER INC. (d)—C-68
 EASTMAN KODAK CO. (m)—C-72
 FUJI PHOTO FILM USA INC. (m)—C-74
 JVC CO. OF AMERICA (m)—C-78
 MEMOREX AUDIO & VIDEO PRODUCTS/MEMTEK PRODUCTS (d)—C-81
 3M CO., Magnetic Audio/Video Products Div. (m)—C-82
 SONY TAPE SALES CO. (m)—C-89

■ **open reel**


AMPEX CORP. (m)—C-63
 BURLINGTON AUDIO TAPES INC. (m & d)—C-66
 EASTMAN KODAK CO. (m)—C-72
 FUJI PHOTO FILM USA INC. (m)—C-74
 3M CO., Magnetic Audio/Video Products Div. (m)—C-82
 SONY TAPE SALES CO. (m)—C-89

• **tension gauges**

TENTEL CORP. (m & d & r)—C-92

Telecine Equipment & Accessories

ROBERT BOSCH CORP., Video Equipment Div. (m)—C-66
 VICTOR DUNCAN INC. (d)—C-72
 GENERAL TELEVISION NETWORK (d & r)—C-75
 IKEGAMI ELECTRONICS (U.S.A.) INC. (m)—C-76
 KALART VICTOR CORP. (m)—C-78
LAKE SYSTEMS CORP. (d)—C-79
 LANDY ASSOCIATES INC. (d)—C-79
RANK PRECISION INDUSTRIES INC. (m & r)—C-86
 RCA, BROADCAST SYSTEMS DIVISION (m)—C-86
 TELE-MEASUREMENTS INC. (d)—C-91
 VIDEO MEDIA (d)—C-94



TELEVISION TECHNOLOGY CORPORATION
 Low Power TV Transmitters, Translators, TV & FM
 2360 Industrial Lane
 Broomfield, CO 80020
 (303) 465-4141
 TWX: 910-938-0396 TTC ARDA

• **16/35mm telecine projectors**

CENTER VIDEO CENTER INC. (d)—C-68
 IKEGAMI ELECTRONICS (U.S.A.) INC. (m)—C-76
 RCA, BROADCAST SYSTEMS DIVISION (m)—C-86
 VIDEO MEDIA (d)—C-94

• **35mm slide projectors**

IKEGAMI ELECTRONICS (U.S.A.) INC. (m)—C-76
 VIDEO MEDIA (d)—C-94

• **auto light control**

VIDEO MEDIA (d)—C-94

• **cameras**

CECO COMMUNICATIONS INC. (d)—C-68
 CENTER VIDEO CENTER INC. (d)—C-68
 LANDY ASSOCIATES INC. (d)—C-79
PANASONIC INDUSTRIAL CO., Audio-Video Systems Div (m)—C-84
 VIDEO MEDIA (d)—C-94

• **color correctors**

IKEGAMI ELECTRONICS (U.S.A.) INC. (m)—C-76
RANK PRECISION INDUSTRIES INC. (m & r)—C-86
THOMSON-CSF BROADCAST INC. (m)—C-92
 VIDEO MEDIA (d)—C-94

• **optical multiplexers**

CENTER VIDEO CENTER INC. (d)—C-68
 IKEGAMI ELECTRONICS (U.S.A.) INC. (m)—C-76
 VIDEO MEDIA (d)—C-94

Teletext Systems

THE CAMERA MART INC. (d)—C-67
 VICTOR DUNCAN INC. (d)—C-72
HARRIS CORP., Broadcast Group (d)—C-75
LAKE SYSTEMS CORP. (d)—C-79
 MIDWEST COMMUNICATIONS CORP. (d)—C-82
PANASONIC INDUSTRIAL CO., New Technology Products (m)—C-84
 QUALITY VIDEO SUPPLY CORP. (d)—C-86
 RCA, BROADCAST SYSTEMS DIVISION (m)—C-86
 TEXSCAN CORPORATION (m)—C-92
 VIDEO DATA SYSTEMS DIV. (Sterling TV Pres. Inc.) (m)—C-94

Timers

CHRONO-LOG CORP. (m)—C-68
 ESE (m)—C-73
LAKE SYSTEMS CORP. (d)—C-79
 LOGITEK (m)—C-80
 QUALITY VIDEO SUPPLY CORP. (d)—C-86
 VIDEO DATA SYSTEMS DIV. (Sterling TV Pres. Inc.) (m)—C-94

• **program**

ARTEL SERVICE CORP. (m & d & r)—C-65
 ESE (m)—C-73

LOGITEK (m)—C-80

• **video tape**

AUDICO INC. (m)—C-65
 BURLINGTON AUDIO TAPES INC. (d)—C-66
 COMPREHENSIVE VIDEO SUPPLY CORP. (d)—C-69
 SHAROBIM INTERNATIONAL CO. (d)—C-88

Tuners, Video

GENERAL TELEVISION NETWORK (d & r)—C-75
LAKE SYSTEMS CORP. (d)—C-79
PANASONIC INDUSTRIAL CO., Audio-Video Systems Div (m)—C-84

VTRs, VCRs

AMPEX CORP. (m)—C-63
 ROBERT BOSCH CORP., Video Equipment Div. (m)—C-66
 CENTER VIDEO CENTER INC. (d & r)—C-68
 DELCOM CORP. (d)—C-70
 VICTOR DUNCAN INC. (d)—C-72
 GENERAL TELEVISION NETWORK (d & r)—C-75
HARRIS CORP., Broadcast Group (d)—C-75
 HITACHI DENSHI AMERICA LTD. (m)—C-76
 JVC CO. OF AMERICA (m)—C-78
LAKE SYSTEMS CORP. (d)—C-79
 LANDY ASSOCIATES INC. (d)—C-79
 MEGA HERTZ SALES (d)—C-81
3M CO., Broadcast & Related Products Div. (m)—C-82
 MPDS VIDEO INDUSTRIES INC. (d)—C-83
PANASONIC INDUSTRIAL CO., Audio-Video Systems Div (m)—C-84
PANASONIC INDUSTRIAL CO., New Technology Products (m)—C-84
 PYE TVT LTD. (d)—C-86
 QUALITY VIDEO SUPPLY CORP. (d)—C-86
 RCA, BROADCAST SYSTEMS DIVISION (d)—C-86
 SHARP ELECTRONICS CORP. (m)—C-88
 SONY BROADCAST PRODUCTS CO. (m)—C-89
 SONY VIDEO COMMUNICATIONS (m)—C-89

• **1/2 Inch**

AMPEX CORP. (m)—C-63
 BURLINGTON AUDIO TAPES INC. (d)—C-66
 CENTER VIDEO CENTER INC. (d & r)—C-68
 DELCOM CORP. (d)—C-70
 JVC CO. OF AMERICA (m)—C-78
 MEGA HERTZ SALES (d)—C-81
 MPDS VIDEO INDUSTRIES INC. (d)—C-83
PANASONIC INDUSTRIAL CO., Audio-Video Systems Div (m)—C-84
PANASONIC INDUSTRIAL CO., New Technology Products (m)—C-84
 RCA, BROADCAST SYSTEMS DIVISION (d)—C-86
 SHARP ELECTRONICS CORP. (m)—C-88

STUDIO EQUIPMENT & SUPPLIES VIDEO EQUIPMENT & SUPPLIES

SONY BROADCAST PRODUCTS CO. (m)—C-89
 SONY VIDEO COMMUNICATIONS (m)—C-89

• 3/4 inch

BURLINGTON AUDIO TAPES INC. (d)—C-66
 CENTER VIDEO CENTER INC. (d & r)—C-68
 DELCOM CORP. (d)—C-70
 JVC CO. OF AMERICA (m)—C-78
 MEGA HERTZ SALES (d)—C-81
 MPICS VIDEO INDUSTRIES INC. (d)—C-83
PANASONIC INDUSTRIAL CO., Audio-Video Systems Div (m)—C-84
 SONY BROADCAST PRODUCTS CO. (m)—C-89
 SONY VIDEO COMMUNICATIONS (m)—C-89

• 1 inch

AMPEX CORP. (m)—C-63
 ROBERT BOSCH CORP., Video Equipment Div. (m)—C-66
 BURLINGTON AUDIO TAPES INC. (d)—C-66
 CENTER VIDEO CENTER INC. (d)—C-68
 DELCOM CORP. (d)—C-70
 HITACHI DENSHI AMERICA LTD. (m)—C-76
3M CO., Broadcast & Related Products Div. (m)—C-82
 MPICS VIDEO INDUSTRIES INC. (d)—C-83
 RCA, BROADCAST SYSTEMS DIVISION (d)—C-86
 SONY BROADCAST PRODUCTS CO. (m)—C-89

• 2 inch

BURLINGTON AUDIO TAPES INC. (d)—C-66
 RCA, BROADCAST SYSTEMS DIVISION (d)—C-86

• parts & accessories

ADAPT COMMUNICATION SUPPLY CO. INC. (d)—C-62
 ATI (d)—C-65
 COMPREHENSIVE VIDEO SUPPLY CORP. (d)—C-69
 DELCOM CORP. (d)—C-70
 FUJII PHOTO FILM USA INC. (m)—C-74
 G. C. ELECTRONICS CO. (m)—C-74
 GENEVA GROUP OF COS. INC. (m)—C-75
 HOLT LLOYD CORP./LPS CHEMICAL PRODUCTS (m)—C-76

■ cleaners

ADAPT COMMUNICATION SUPPLY CO. INC. (d)—C-62
 ASACA/SHIBASOKU CORP. OF AMERICA (m)—C-65
 G. C. ELECTRONICS CO. (m)—C-74
 GENEVA GROUP OF COS. INC. (m)—C-75
 HOLT LLOYD CORP./LPS CHEMICAL PRODUCTS (m)—C-76
 MEMOREX AUDIO & VIDEO PRODUCTS/MEMTEK PRODUCTS (d)—C-81
 TELEVISION EQUIPMENT ASSOC. INC. (m)—C-91

■ degaussers

ADAPT COMMUNICATION SUPPLY CO. INC. (d)—C-62
 CHRISTIE ELECTRIC CORP. (m)—C-68
 G. C. ELECTRONICS CO. (m)—C-74
 GENEVA GROUP OF COS. INC. (m)—C-75
 TELEVISION EQUIPMENT ASSOC. INC. (m)—C-91

■ erasers, bulk

CHRISTIE ELECTRIC CORP. (m)—C-68
 G. C. ELECTRONICS CO. (m)—C-74
 GENEVA GROUP OF COS. INC. (m)—C-75

■ evaluators

ASACA/SHIBASOKU CORP. OF AMERICA (m)—C-65
 TELEVISION EQUIPMENT ASSOC. INC. (m)—C-91

■ alignment equipment

TENTEL CORP. (m & d & r)—C-92

■ tension gauges

TENTEL CORP. (m & d & r)—C-92

■ loaders

AUDICO INC. (m)—C-65

■ videotape

AUDICO INC. (d)—C-65
 BURLINGTON AUDIO TAPES INC. (d)—C-66
 CENTER VIDEO CENTER INC. (d)—C-68
 FUJII PHOTO FILM USA INC. (m)—C-74
 MEMOREX AUDIO & VIDEO PRODUCTS/MEMTEK PRODUCTS (d)—C-81
 3M CO., Magnetic Audio/Video Products Div. (m)—C-82

■ cassettes

BURLINGTON AUDIO TAPES INC. (d)—C-66
 FUJII PHOTO FILM USA INC. (m)—C-74
 MEMOREX AUDIO & VIDEO PRODUCTS/MEMTEK PRODUCTS (d)—C-81
 3M CO., Magnetic Audio/Video Products Div. (m)—C-82

• pro VHS VCRs

BURLINGTON AUDIO TAPES INC. (d)—C-66
 FUJII PHOTO FILM USA INC. (m)—C-74
 MEMOREX AUDIO & VIDEO PRODUCTS/MEMTEK PRODUCTS (d)—C-81
 3M CO., Magnetic Audio/Video Products Div. (m)—C-82

• pro beta VCRs

CENTER VIDEO CENTER INC. (d & r)—C-68
 COMPREHENSIVE VIDEO SUPPLY CORP. (d)—C-69
 FREZZOLINI ELECTRONICS INC. (m & r & d)—C-74
 GENERAL TELEVISION NETWORK (d & r)—C-75
 Ikegami Electronics (U.S.A.) INC. (m)—C-76
 JVC CO. OF AMERICA (m)—C-78
 LANDY ASSOCIATES INC. (d)—C-79
 MPICS VIDEO INDUSTRIES INC. (d)—C-83
PANASONIC INDUSTRIAL CO., Audio-Video Systems Div (m)—C-84
 VIDEOMEDIA (d)—C-94

• recorder/camera combos

AMPEX CORP. (m)—C-63
 CENTER VIDEO CENTER INC. (d)—C-68
 GENERAL TELEVISION NETWORK (d & r)—C-75
 Ikegami Electronics (U.S.A.) INC. (m)—C-76
 LANDY ASSOCIATES INC. (d)—C-79
 MPICS VIDEO INDUSTRIES INC. (d)—C-83
PANASONIC INDUSTRIAL CO., Audio-Video Systems Div (m)—C-84

PANASONIC INDUSTRIAL CO., New Technology Products (m)—C-84
 SONY BROADCAST PRODUCTS CO. (m)—C-89
THOMSON-CSF BROADCAST INC. (m)—C-92

• U-type VCRs

BURLINGTON AUDIO TAPES INC. (d)—C-66
 CENTER VIDEO CENTER INC. (d & r)—C-68
 GENERAL TELEVISION NETWORK (d & r)—C-75
 LANDY ASSOCIATES INC. (d)—C-79
 MPICS VIDEO INDUSTRIES INC. (d)—C-83
PANASONIC INDUSTRIAL CO., Audio-Video Systems Div (m)—C-84
 SONY BROADCAST PRODUCTS CO. (m)—C-89
 SONY VIDEO COMMUNICATIONS (m)—C-89

• video carts, cassette automation systems

BURLINGTON AUDIO TAPES INC. (d)—C-66
 CHANNELMATIC INC. (m)—C-68
 LANDY ASSOCIATES INC. (d)—C-79
 MPICS VIDEO INDUSTRIES INC. (d)—C-83
PANASONIC INDUSTRIAL CO., New Technology Products (m)—C-84
 SONY BROADCAST PRODUCTS CO. (m)—C-89
 VIDEOMEDIA (m)—C-94

Video Controllers

THE CAMERA MART INC. (d)—C-67
 LAKE SYSTEMS CORP. (d)—C-79
 MIDWEST COMMUNICATIONS CORP. (d)—C-82
PANASONIC INDUSTRIAL CO., Audio-Video Systems Div (m)—C-84

Video Line Output Display

ROBERT BOSCH CORP., Video Equipment Div. (m)—C-66
 THE CAMERA MART INC. (d)—C-67
 LAKE SYSTEMS CORP. (d)—C-79

Video Monitors

ALLIED ELECTRONICS (d)—C-62
 CONRAC DIVISION, Conrac Corp. (m)—C-69
 ELECTRO & OPTICAL SYSTEMS LTD. (d)—C-72
 GBC CLOSED CIRCUIT TV CORP. (m)—C-74
 Ikegami Electronics (U.S.A.) INC. (m)—C-76
 MEGA HERTZ SALES (d)—C-81
 MPICS VIDEO INDUSTRIES INC. (d)—C-83
 TEKTRONIX INC. (m)—C-91

• calibrators

TELEVISION EQUIPMENT ASSOC. INC. (m)—C-91

• color

CONRAC DIVISION, Conrac Corp. (m)—C-69
 ELECTRO & OPTICAL SYSTEMS LTD. (d)—C-72
 Ikegami Electronics (U.S.A.) INC. (m)—C-76
 TEKTRONIX INC. (m)—C-91

• DC portable

ELECTRO & OPTICAL SYSTEMS LTD. (d)—C-72
 Ikegami Electronics (U.S.A.) INC. (m)—C-76

• NTSC color

ASACA/SHIBASOKU CORP. OF AMERICA (m)—C-65
 CENTER VIDEO CENTER INC. (d & r)—C-68
 CONRAC DIVISION, Conrac Corp. (m)—C-69
 ELECTRO & OPTICAL SYSTEMS LTD. (d)—C-72
 Ikegami Electronics (U.S.A.) INC. (m)—C-76
 TEKTRONIX INC. (m)—C-91

• RGB

ASACA/SHIBASOKU CORP. OF AMERICA (m)—C-65
 CENTER VIDEO CENTER INC. (d)—C-68
 CONRAC DIVISION, Conrac Corp. (m)—C-69
 ELECTRO & OPTICAL SYSTEMS LTD. (d)—C-72
 Ikegami Electronics (U.S.A.) INC. (m)—C-76
 TEKTRONIX INC. (m)—C-91

• monochrome

CENTER VIDEO CENTER INC. (d & r)—C-68
 CONRAC DIVISION, Conrac Corp. (m)—C-69
 ELECTRO & OPTICAL SYSTEMS LTD. (d)—C-72
 Ikegami Electronics (U.S.A.) INC. (m)—C-76

• video projectors

THE CAMERA MART INC. (d)—C-67
 CENTER VIDEO CENTER INC. (d)—C-68
 ELECTOR USA INC. (d)—C-72
 ELECTRO & OPTICAL SYSTEMS LTD. (d)—C-72
 ELECTROHOME LTD. (m)—C-73
 GENERAL TELEVISION NETWORK (d & r)—C-75
 MPICS VIDEO INDUSTRIES INC. (d)—C-83
PANASONIC INDUSTRIAL CO., Audio-Video Systems Div (m)—C-84
 VIDEOMEDIA (d)—C-94

Video Printer (Studio)

THE CAMERA MART INC. (d)—C-67
 LAKE SYSTEMS CORP. (d)—C-79

Video Signal Processing Equipment

ROBERT BOSCH CORP., Video Equipment Div. (m)—C-66
 THE CAMERA MART INC. (d)—C-67
 DELCOM CORP. (d)—C-70
 VICTOR DUNCAN INC. (d)—C-72
 DYNAIR ELECTRONICS INC. (m)—C-72
 FORTEL INC. (m)—C-74
 THE GRASS VALLEY GROUP (m)—C-75
 GROVE CORP./KNOX VIDEO (m)—C-75
 HARRIS CORP., Broadcast Group (d)—C-75
 INTERNATIONAL NUCLEAR CORP. (m)—C-77
LAKE SYSTEMS CORP. (d)—C-79
 MCI/QUANTEL (m)—C-81
THOMSON-CSF BROADCAST INC. (m)—C-92
 VITAL INDUSTRIES INC. (m)—C-94

• cable equalizers

ROBERT BOSCH CORP., Video Equipment Div. (m)—C-66
 DYNAIR ELECTRONICS INC. (m)—C-72
 THE GRASS VALLEY GROUP (m)—C-75
 INTERNATIONAL NUCLEAR CORP. (m)—C-77
 TELEMET (m)—C-91
 VITAL INDUSTRIES INC. (m)—C-94

• **comb filter decoders**

ASACA/SHIBASOKU CORP. OF AMERICA (m)—C-65
 ROBERT BOSCH CORP., Video Equipment Div. (m)—C-66
 ELECTRO & OPTICAL SYSTEMS LTD. (d)—C-72
 LENCO INC. (m)—C-79

• **decoders**

ASACA/SHIBASOKU CORP. OF AMERICA (m)—C-65
 ROBERT BOSCH CORP., Video Equipment Div. (m)—C-66
 LENCO INC. (m)—C-79

• **dropout compensators**

ELECTRO & OPTICAL SYSTEMS LTD. (d)—C-72

• **image repositioners**

ELECTRO & OPTICAL SYSTEMS LTD. (d)—C-72
 MCI/QUANTEL (m)—C-81
 VITAL INDUSTRIES INC. (m)—C-94

• **NTSC encoders**

ASACA/SHIBASOKU CORP. OF AMERICA (m)—C-65
 ROBERT BOSCH CORP., Video Equipment Div. (m)—C-66
 GENERAL TELEVISION NETWORK (d & r)—C-75
 LENCO INC. (m)—C-79
 MPB TECHNOLOGIES INC. (m & d)—C-83

• **syne generators**

ASACA/SHIBASOKU CORP. OF AMERICA (m)—C-65
 ROBERT BOSCH CORP., Video Equipment Div. (m)—C-66
 CENTER VIDEO CENTER INC. (d)—C-68
 ELECTRO & OPTICAL SYSTEMS LTD. (d)—C-72
 GBC CLOSED CIRCUIT TV CORP. (m)—C-74
 GENERAL TELEVISION NETWORK (d & r)—C-75
 THE GRASS VALLEY GROUP (m)—C-75
 LEITCH VIDEO LTD. (m)—C-79
 LENCO INC. (m)—C-79
 3M CO., Broadcast & Related Products Div. (m)—C-82
 PANASONIC INDUSTRIAL CO., Audio-Video Systems Div (m)—C-84
 TELE-WIRE SUPPLY CORP. (d)—C-92

■ **countdown**

ROBERT BOSCH CORP., Video Equipment Div. (m)—C-66
 ELECTRO & OPTICAL SYSTEMS LTD. (d)—C-72
 THE GRASS VALLEY GROUP (m)—C-75
 QSI SYSTEMS INC. (m)—C-86

■ **black burst**

ASACA/SHIBASOKU CORP. OF AMERICA (m)—C-65
 ROBERT BOSCH CORP., Video Equipment Div. (m)—C-66
 CENTER VIDEO CENTER INC. (d)—C-68
 ELECTRO & OPTICAL SYSTEMS LTD. (d)—C-72
 GENERAL TELEVISION NETWORK (d & r)—C-75
 THE GRASS VALLEY GROUP (m)—C-75
 INTERNATIONAL NUCLEAR CORP. (m)—C-77
 LEITCH VIDEO LTD. (m)—C-79
 LENCO INC. (m)—C-79
 3M CO., Broadcast & Related Products Div. (m)—C-82
 QSI SYSTEMS INC. (m)—C-86
 VIDEO AIDS OF COLORADO (m)—C-94

■ **color bar**

ASACA/SHIBASOKU CORP. OF AMERICA (m)—C-65
 ROBERT BOSCH CORP., Video Equipment Div. (m)—C-66
 COLORADO VIDEO INC (m)—C-69
 ELECTRO & OPTICAL SYSTEMS LTD. (d)—C-72
 GENERAL TELEVISION NETWORK (d & r)—C-75
 THE GRASS VALLEY GROUP (m)—C-75
 LEITCH VIDEO LTD. (m)—C-79
 LENCO INC. (m)—C-79
 3M CO., Broadcast & Related Products Div. (m)—C-82
 QSI SYSTEMS INC. (m)—C-86

■ **multiburst**

ASACA/SHIBASOKU CORP. OF AMERICA (m)—C-65
 ROBERT BOSCH CORP., Video Equipment Div. (m)—C-66
 GENERAL TELEVISION NETWORK (d & r)—C-75
 LEITCH VIDEO LTD. (m)—C-79
 LENCO INC. (m)—C-79

■ **safe title area**

ASACA/SHIBASOKU CORP. OF AMERICA (m)—C-65
 GENERAL TELEVISION NETWORK (d & r)—C-75
 LEITCH VIDEO LTD. (m)—C-79
 LENCO INC. (m)—C-79

■ **source identification**

ASACA/SHIBASOKU CORP. OF AMERICA (m)—C-65
 GENERAL TELEVISION NETWORK (d & r)—C-75
 LEITCH VIDEO LTD. (m)—C-79
 LENCO INC. (m)—C-79
 QSI SYSTEMS INC. (m)—C-86

■ **staircase ramp**

ASACA/SHIBASOKU CORP. OF AMERICA (m)—C-65
 LEITCH VIDEO LTD. (m)—C-79
 LENCO INC. (m)—C-79

■ **sync**

ASACA/SHIBASOKU CORP. OF AMERICA (m)—C-65
 CENTER VIDEO CENTER INC. (d)—C-68
 THE GRASS VALLEY GROUP (m)—C-75
 LEITCH VIDEO LTD. (m)—C-79
 LENCO INC. (m)—C-79
 PANASONIC INDUSTRIAL CO., Audio-Video Systems Div (m)—C-84

■ **video slate board**

QSI SYSTEMS INC. (m)—C-86

• **video delay lines**

LEITCH VIDEO LTD. (m)—C-79
 LENCO INC. (m)—C-79
 TELEVISION EQUIPMENT ASSOC. INC. (m)—C-91

• **video filters**

LEITCH VIDEO LTD. (m)—C-79
 TELEVISION EQUIPMENT ASSOC. INC. (m)—C-91

Video Business Automation Hardware

LAKE SYSTEMS CORP. (d)—C-79
 MPB TECHNOLOGIES INC. (m & d)—C-83
 VITAL INDUSTRIES INC. (m)—C-94

videocassette-Based Automation Systems

ARTEL SERVICE CORP. (m & d & r)—C-65
 THE CAMERA MART INC. (d)—C-67
 CHANNELMATIC INC. (m)—C-68
 dB CATV SUPPLY (d)—C-70
 VICTOR DUNCAN INC. (d)—C-72
 LAKE SYSTEMS CORP. (d)—C-79
 MEMOREX AUDIO & VIDEO PRODUCTS/MEMTEK PRODUCTS (d)—C-81
 SONY BROADCAST PRODUCTS CO. (m)—C-89
 TELE-ENGINEERING CORP. (m)—C-91
 VIDEOMEDIA (m)—C-94

Weather Equipment

ALDEN ELECTRONICS INC. (m)—C-62
 ANDREW CORP. (m)—C-63
 COMTECH ANTENNA CORP. (m)—C-69
 LAKE SYSTEMS CORP. (d)—C-79

• **facsimile chart recorders**

ALDEN ELECTRONICS INC. (m)—C-62

■ **marine radiofacsimile**

ALDEN ELECTRONICS INC. (m)—C-62

• **facsimile chart scanners**

ALDEN ELECTRONICS INC. (m)—C-62

■ **analog**

ALDEN ELECTRONICS INC. (m)—C-62
 BURLINGTON AUDIO TAPES INC. (d)—C-66

■ **digital**

ALDEN ELECTRONICS INC. (m)—C-62
 BURLINGTON AUDIO TAPES INC. (d)—C-66

• **remote radar recorders**

ALDEN ELECTRONICS INC. (m)—C-62

• **satellite receiving systems**

ALDEN ELECTRONICS INC. (m)—C-62
 ANDREW CORP. (m)—C-63
 COMTECH ANTENNA CORP. (m)—C-69
 IEC CO. (m & d & r)—C-76
 TELE-WIRE SUPPLY CORP. (d)—C-92

• **satellite colorizer systems**

ALDEN ELECTRONICS INC. (m)—C-62

Weather Graphic System

ALDEN ELECTRONICS INC. (m)—C-62
 THE GRASS VALLEY GROUP (m)—C-75
 INTERAND CORP. (m)—C-77
 LAKE SYSTEMS CORP. (d)—C-79
 MCI/QUANTEL (m)—C-81
 MIDWEST COMMUNICATIONS CORP. (d)—C-82
 THOMSON-CSF BROADCAST INC. (m)—C-92

Weather Instruments

dB CATV SUPPLY (d)—C-70
 LAKE SYSTEMS CORP. (d)—C-79
 T. R. PITTS CO. (d)—C-85
 TEXSCAN CORPORATION (m)—C-92
 WEATHER SCAN INC. (d)—C-95

Weather Radar Systems

ALDEN ELECTRONICS INC. (m)—C-62
 LAKE SYSTEMS CORP. (d)—C-79
 TECHNOLOGY SERVICE CORP. (m)—C-91
 TEXSCAN CORPORATION (m)—C-92

Weather Receivers

ALDEN ELECTRONICS INC. (m)—C-62
 LAKE SYSTEMS CORP. (d)—C-79
 TEXSCAN CORPORATION (m)—C-92

Wire

ADAPT COMMUNICATION SUPPLY CO. INC. (d)—C-62
 ALLIED ELECTRONICS (d)—C-62
 G. C. ELECTRONICS CO. (m)—C-74
 LAKE SYSTEMS CORP. (d)—C-79
 MIDWEST COMMUNICATIONS CORP. (d)—C-82

TEST & MEASUREMENT EQUIPMENT & SUPPLIES

Acoustic Analyzers

BRUEL & KJAER INSTRUMENTS INC. (m & d & r)—C-66
HEWLETT-PACKARD CO. (m)—C-76
KAY ELEMETRICS CORP. (m)—C-78
QUALITY VIDEO SUPPLY CORP. (d)—C-86

Audio System Analyzers

BALD MOUNTAIN LAB (m)—C-65
BRUEL & KJAER INSTRUMENTS INC. (m & d & r)—C-66
COMM-WEST (d)—C-69
CROWN INTERNATIONAL INC. (m)—C-70
QUALITY VIDEO SUPPLY CORP. (d)—C-86
SOUND TECHNOLOGY INC. (m)—C-89

Attenuators

ADAPT COMMUNICATION SUPPLY CO. INC. (d)—C-62
AIRTRON (div. of Litton Systems Inc.) (m)—C-62
BIRD ELECTRONIC CORP. (m)—C-66
BRAD CABLE ELECTRONICS INC. (r)—C-66
CABLE TV SUPPLY CO. INC. (d)—C-67
KAY ELEMETRICS CORP. (m)—C-78
T. R. PITTS CO. (d)—C-85
QUALITY VIDEO SUPPLY CORP. (d)—C-86
RCA, BROADCAST SYSTEMS DIVISION (d)—C-86
RMS ELECTRONICS INC./CATV DIVISION (m)—C-87
SATELLITE SIGNALS INC. (d)—C-88
SOUNDOLIER (m)—C-89
TELE-WIRE SUPPLY CORP. (d)—C-92
TEXSCAN CORPORATION (m)—C-92
VICTOR DUNCAN INC. (d)—C-72
WAVETEK INDIANA INC. (m)—C-95

• audio

BURLINGTON AUDIO TAPES INC. (d)—C-66
CECO COMMUNICATIONS INC. (d)—C-68
SOUNDOLIER (m)—C-89

• fixed

BIRD ELECTRONIC CORP. (m)—C-66
GILBERT ENGINEERING CO. INC. (m)—C-75
KAY ELEMETRICS CORP. (m)—C-78
MALARKEY-TAYLOR ASSOCIATES INC. (s)—C-48
MICROLAB/FXR (m)—C-82
RMS ELECTRONICS INC./CATV DIVISION (m)—C-87
WAVETEK INDIANA INC. (m)—C-95
WIDE BAND ENGINEERING CO. (m)—C-95

• Impedance matching

COMPREHENSIVE VIDEO SUPPLY CORP. (d)—C-69
SOUNDOLIER (m)—C-89
WAVETEK INDIANA INC. (m)—C-95
WIDE BAND ENGINEERING CO. (m)—C-95

• microwave

AIRTRON (div. of Litton Systems Inc.) (m)—C-62
BIRD ELECTRONIC CORP. (m)—C-66
GILBERT ENGINEERING CO. INC. (m)—C-75
HEWLETT-PACKARD CO. (m)—C-76
KAY ELEMETRICS CORP. (m)—C-78
MALARKEY-TAYLOR ASSOCIATES INC. (s)—C-48
MICROLAB/FXR (m)—C-82

• radio frequency (RF)

BIRD ELECTRONIC CORP. (m)—C-66
GILBERT ENGINEERING CO. INC. (m)—C-75
HEWLETT-PACKARD CO. (m)—C-76
KAY ELEMETRICS CORP. (m)—C-78
TRIPLE CROWN ELECTRONICS INC. (m)—C-93
WAVETEK INDIANA INC. (m)—C-95

• video

BURLINGTON AUDIO TAPES INC. (d)—C-66
HEWLETT-PACKARD CO. (m)—C-76
SIMPSON ELECTRIC CO. (m)—C-89

Audio Test Equipment

ALLIED ELECTRONICS (d)—C-62
BALD MOUNTAIN LAB (m)—C-65
BRUEL & KJAER INSTRUMENTS INC. (m & d & r)—C-66
COMM-WEST (d)—C-69
COMPREHENSIVE VIDEO SUPPLY CORP. (d)—C-69
HARRIS CORP., Broadcast Group (d)—C-75
HEWLETT-PACKARD CO. (m)—C-76
LANDY ASSOCIATES INC. (d)—C-79
MIDWEST COMMUNICATIONS CORP. (d)—C-82
PENN STATE CABLE COMMUNICATIONS (r)—C-84
QUALITY VIDEO SUPPLY CORP. (d)—C-86
RCA, BROADCAST SYSTEMS DIVISION (d)—C-86
SIMPSON ELECTRIC CO. (m)—C-89
SOUND TECHNOLOGY INC. (m)—C-89
VICTOR DUNCAN INC. (d)—C-72

• harmonic distortion meters

ASACA/SHIBASOKU CORP. OF AMERICA (m)—C-65
BRAD CABLE ELECTRONICS INC. (r)—C-66
BRUEL & KJAER INSTRUMENTS INC. (m & d & r)—C-66
COMPREHENSIVE VIDEO SUPPLY CORP. (d)—C-69
HEWLETT-PACKARD CO. (m)—C-76
SOUND TECHNOLOGY INC. (m)—C-89

• IM meters

BRUEL & KJAER INSTRUMENTS INC. (m & d & r)—C-66
HEWLETT-PACKARD CO. (m)—C-76
SOUND TECHNOLOGY INC. (m)—C-89
TECHNI-TOOL INC. (d)—C-91

• real time analyzers

BRUEL & KJAER INSTRUMENTS INC. (m & d & r)—C-66
CROWN INTERNATIONAL INC. (m)—C-70
HEWLETT-PACKARD CO. (m)—C-76
KAY ELEMETRICS CORP. (m)—C-78

• sideband analyzers

BRUEL & KJAER INSTRUMENTS INC. (m & d & r)—C-66
HEWLETT-PACKARD CO. (m)—C-76

• signal generators

BALD MOUNTAIN LAB (m)—C-65
BRUEL & KJAER INSTRUMENTS INC. (m & d & r)—C-66
COMM-WEST (d)—C-69
COMPREHENSIVE VIDEO SUPPLY CORP. (d)—C-69
HEWLETT-PACKARD CO. (m)—C-76
MARCONI INSTRUMENTS (m)—C-81
MIDWEST CORP. (r)—C-82
SIMPSON ELECTRIC CO. (m)—C-89
SOUND TECHNOLOGY INC. (m)—C-89
TEKTRONIX INC. (m)—C-91
TEXSCAN CORPORATION (m)—C-92

• spectrum analyzers

BRUEL & KJAER INSTRUMENTS INC. (m & d & r)—C-66
CROWN INTERNATIONAL INC. (m)—C-70
HEWLETT-PACKARD CO. (m)—C-76
KAY ELEMETRICS CORP. (m)—C-78
MARCONI INSTRUMENTS (m)—C-81
MIDWEST CORP. (r)—C-82
SOUND TECHNOLOGY INC. (m)—C-89
TEKTRONIX INC. (m)—C-91
TEXSCAN CORPORATION (m)—C-92

• wow & flutter meters

ASACA/SHIBASOKU CORP. OF AMERICA (m)—C-65
BRUEL & KJAER INSTRUMENTS INC. (m & d & r)—C-66
COMPREHENSIVE VIDEO SUPPLY CORP. (d)—C-69
HEWLETT-PACKARD CO. (m)—C-76
SOUND TECHNOLOGY INC. (m)—C-89

Burst Phase Meter

BRUEL & KJAER INSTRUMENTS INC. (m & d & r)—C-66
LENCO INC. (m)—C-79
QUALITY VIDEO SUPPLY CORP. (d)—C-86
SOUND TECHNOLOGY INC. (m)—C-89
VIDEO AIDS OF COLORADO (m)—C-94

Cable Test Equipment

ADAPT COMMUNICATION SUPPLY CO. INC. (d)—C-62
BIW CABLE SYSTEMS INC. (m)—C-66
BRAD CABLE ELECTRONICS INC. (r)—C-66
CABLE SERVICES CO. INC. (d)—C-67
CABLE TV SUPPLY CO. INC. (d)—C-67
COMSONICS INC. (r)—C-69
C.W.Y. ELECTRONICS (d)—C-70
dB CATV SUPPLY (d)—C-70
KES INC. (d)—C-78
MIDWEST COMMUNICATIONS CORP. (d)—C-82
PENN STATE CABLE COMMUNICATIONS (r)—C-84
T. R. PITTS CO. (d)—C-85
QUALITY VIDEO SUPPLY CORP. (d)—C-86
RMT ENGINEERING INC. (d & r)—C-87
SATELLITE SIGNALS INC. (d)—C-88
TEKTRONIX INC. (m)—C-91
TELE-WIRE SUPPLY CORP. (d)—C-92
VIDEO AIDS OF COLORADO (m)—C-94
WAVETEK INDIANA INC. (m)—C-95

• automatic sweep systems

AVANTEK INC. (m)—C-65
dB CATV SUPPLY (d)—C-70
HEWLETT-PACKARD CO. (m)—C-76
MEGA HERTZ SALES (d)—C-81
RMT ENGINEERING INC. (d & r)—C-87
TEXSCAN CORPORATION (m)—C-92
WAVETEK INDIANA INC. (m)—C-95

• cable analyzers

AVANTEK INC. (m)—C-65
BIW CABLE SYSTEMS INC. (m)—C-66
dB CATV SUPPLY (d)—C-70
MEGA HERTZ SALES (d)—C-81
RMT ENGINEERING INC. (d & r)—C-87
TEXSCAN CORPORATION (m)—C-92
WAVETEK INDIANA INC. (m)—C-95

• calibrators

HEWLETT-PACKARD CO. (m)—C-76
MEGA HERTZ SALES (d)—C-81
MIDWEST CORP. (r)—C-82
RMT ENGINEERING INC. (d & r)—C-87
TECHNI-TOOL INC. (d)—C-91
WAVETEK INDIANA INC. (m)—C-95

• digital radar test sets

BIDDLE INSTRUMENTS (m)—C-66
HEWLETT-PACKARD CO. (m)—C-76
TONER CABLE EQUIPMENT INC. (d)—C-93

• field intensity meters

BIRD ELECTRONIC CORP. (m)—C-66
dB CATV SUPPLY (d)—C-70
TEXSCAN CORPORATION (m)—C-92
TONER CABLE EQUIPMENT INC. (d)—C-93
WAVETEK INDIANA INC. (m)—C-95

• ground resistance testers

BIDDLE INSTRUMENTS (m)—C-66
MEGA HERTZ SALES (d)—C-81
RMT ENGINEERING INC. (d)—C-87
TONER CABLE EQUIPMENT INC. (d)—C-93

• Insulation testers

BIDDLE INSTRUMENTS (m)—C-66
SIMPSON ELECTRIC CO. (m)—C-89
TONER CABLE EQUIPMENT INC. (d)—C-93

• return link transmitters

AVANTEK INC. (m)—C-65
MEGA HERTZ SALES (d)—C-81
WAVETEK INDIANA INC. (m)—C-95

• RF leakage detection equipment

JERRY CONN ASSOCIATES INC. (d)—C-69
C.W.Y. ELECTRONICS (d)—C-70
dB CATV SUPPLY (m)—C-70
HEWLETT-PACKARD CO. (m)—C-76
MEGA HERTZ SALES (d)—C-81
MIDWEST CORP. (r)—C-82
RMT ENGINEERING INC. (d & r)—C-87
TEXSCAN CORPORATION (m)—C-92
VIEWSONICS INC. (m)—C-94
VITEK ELECTRONICS INC. (m)—C-94
WAVETEK INDIANA INC. (m)—C-95

• signal level meters

AVANTEK INC. (m)—C-65
JERRY CONN ASSOCIATES INC. (d)—C-69
C.W.Y. ELECTRONICS (d)—C-70
dB CATV SUPPLY (m)—C-70
HEWLETT-PACKARD CO. (m)—C-76
MALARKEY-TAYLOR ASSOCIATES INC. (s)—C-48
MEGA HERTZ SALES (d)—C-81
MIDWEST CORP. (r)—C-82
RMT ENGINEERING INC. (m, d & r)—C-87
TEXSCAN CORPORATION (m)—C-92
VIEWSONICS INC. (m)—C-94
WAVETEK INDIANA INC. (m)—C-95

• spectrum analyzers

AVANTEK INC. (m)—C-65
HEWLETT-PACKARD CO. (m)—C-76
MEGA HERTZ SALES (d)—C-81
TEKTRONIX INC. (m)—C-91
TEXSCAN CORPORATION (m)—C-92

Calibration Equipment (see also Cable Test Equipment)

COMSONICS INC. (r)—C-69
JERRY CONN ASSOCIATES INC. (d)—C-69
HARRIS CORP., Broadcast Group (d)—C-75
HEWLETT-PACKARD CO. (m)—C-76
MARCONI INSTRUMENTS (m)—C-81
MIDWEST COMMUNICATIONS CORP. (d)—C-82
PORTA-PATTERN INC. (m)—C-85
QUALITY VIDEO SUPPLY CORP. (d)—C-86
RMT ENGINEERING INC. (d & r)—C-87
SOUND TECHNOLOGY INC. (m)—C-89
VIDEO AIDS OF COLORADO (m)—C-94
WAVETEK INDIANA INC. (m)—C-95

Clocks, Timing

COMM-WEST (d)—C-69
ESE (m)—C-73
LANDY ASSOCIATES INC. (d)—C-79
LEITCH VIDEO LTD. (m)—C-79
MALARKEY-TAYLOR ASSOCIATES INC. (s)—C-48
QUALITY VIDEO SUPPLY CORP. (d)—C-86

• digital

EEV INC. (m)—C-72
ESE (m)—C-73

• master, slave clocks

ESE (m)—C-73
LEITCH VIDEO LTD. (m)—C-79

• time distribution

ESE (m)—C-73

• timers

ESE (m)—C-73
LOGITEK (m)—C-80
SIMPSON ELECTRIC CO. (m)—C-89

Color Analyzers

ASACA/SHIBASOKU CORP. OF AMERICA (m)—C-65
QUALITY VIDEO SUPPLY CORP. (d)—C-86
VICTOR DUNCAN INC. (d)—C-72

Connectors

ADAPT COMMUNICATION SUPPLY CO. INC. (d)—C-62
AVA ELECTRONICS CORP. (m)—C-65
BIW CABLE SYSTEMS INC. (m)—C-66
CABLE TV SUPPLY CO. INC. (d)—C-67
DECIBEL PRODUCTS INC. (m)—C-70
G. C. ELECTRONICS CO. (m)—C-74
GILBERT ENGINEERING CO. INC. (m)—C-75
HEWLETT-PACKARD CO. (m)—C-76
KES INC. (d)—C-78
LRC ELECTRONICS INC. (m)—C-80
MEGA HERTZ SALES (d)—C-81
MICRO-SAT S/E INC. (d)—C-82
MIDWEST COMMUNICATIONS CORP. (d)—C-82
T. R. PITTS CO. (d)—C-85
QUALITY VIDEO SUPPLY CORP. (d)—C-86
TROMPETER ELECTRONICS INC. (m)—C-93
VIEWSONICS INC. (m)—C-94

Converter Test Equipment

REGENCY CABLE PRODUCTS INC. (m)—C-87
WAVETEK INDIANA INC. (m)—C-95

dB Meters

BALD MOUNTAIN LAB (m)—C-65
BRUEL & KJAER INSTRUMENTS INC. (m & d & r)—C-66
dB CATV SUPPLY (m)—C-70
HEWLETT-PACKARD CO. (m)—C-76
QUALITY VIDEO SUPPLY CORP. (d)—C-86
SATELLITE SIGNALS INC. (d)—C-88
SIMPSON ELECTRIC CO. (m)—C-89
VIEWSONICS INC. (m)—C-94
WAVETEK INDIANA INC. (m)—C-95

Delay Measuring Sets

TELEMET (m)—C-91
TELEVISION EQUIPMENT ASSOC. INC. (m)—C-91

Delayed Sweep Scopes

COMPREHENSIVE VIDEO SUPPLY CORP. (d)—C-69
HEWLETT-PACKARD CO. (m)—C-76
QUALITY VIDEO SUPPLY CORP. (d)—C-86

Demod Testers

HEWLETT-PACKARD CO. (m)—C-76
ROHDE & SCHWARZ POLARAD INC. (m & d)—C-87
TELEMET (m)—C-91



Detectors

DI-TECH INC. (m)—C-70
HEWLETT-PACKARD CO. (m)—C-76
METROTECH CORP. (m)—C-82
SHIVELY LABORATORIES INC. (m)—C-89
WIDE BAND ENGINEERING CO. (m)—C-95

• microwave

AIRTRON (div. of Litton Systems Inc.) (m)—C-62
HEWLETT-PACKARD CO. (m)—C-76
MICRO-NOW INSTRUMENT CO. INC. (m)—C-82
MICROLAB/FXR (m)—C-82

• RF detectors

COMSONICS INC. (m & d & r)—C-69
MEGA HERTZ SALES (d)—C-81
SHIVELY LABORATORIES INC. (m)—C-89
TEXSCAN CORPORATION (m)—C-92
VIDEO AIDS OF COLORADO (m)—C-94
VIEWSONICS INC. (m)—C-94
WAVETEK INDIANA INC. (m)—C-95
WIDE BAND ENGINEERING CO. (m)—C-95

• video presence

DI-TECH INC. (m)—C-70
VIDEO AIDS OF COLORADO (m)—C-94

Differential Phase/Gain Sets

HARRIS CORP., Broadcast Group (d)—C-75
ROHDE & SCHWARZ POLARAD INC. (m & d)—C-87
TELEMET (m)—C-91
TELEVISION EQUIPMENT ASSOC. INC. (m)—C-91
VIDEO AIDS OF COLORADO (m)—C-94

Digital Video Analyzers

ROHDE & SCHWARZ POLARAD INC. (m & d)—C-87
THOMSON-CSF BROADCAST INC. (m)—C-92

Field Strength Meters

ADAPT COMMUNICATION SUPPLY CO. INC. (d)—C-62
BIRD ELECTRONIC CORP. (m)—C-66
CABLE SERVICES CO. INC. (d)—C-67
CABLE TV SUPPLY CO. INC. (d)—C-67
COMM-WEST (d)—C-69
COMSONICS INC. (m & d & r)—C-69
JERRY CONN ASSOCIATES INC. (d)—C-69
C.W.Y. ELECTRONICS (d)—C-70
GENERAL INSTRUMENT CORP., RF Systems Division (m)—C-74
HARRIS CORP., Broadcast Group (d)—C-75
KES INC. (d)—C-78
MEGA HERTZ SALES (d)—C-81
MIDWEST CORP. (d)—C-82
T. R. PITTS CO. (d)—C-85
RMT ENGINEERING INC. (d & r)—C-87
ROHDE & SCHWARZ POLARAD INC. (m & d)—C-87
SATELLITE SIGNALS INC. (d)—C-88
SIMPSON ELECTRIC CO. (m)—C-89
TELE-WIRE SUPPLY CORP. (d)—C-92

TEXSCAN CORPORATION (m)—C-92
TONER CABLE EQUIPMENT INC. (d)—C-93
WAVETEK INDIANA INC. (m)—C-95

• am/fm

WAVETEK INDIANA INC. (m)—C-95

• TV

BLONDER-TONGUE LABORATORIES INC (m)—C-66
C.W.Y. ELECTRONICS (d)—C-70
GENERAL INSTRUMENT CORP., RF Systems Division (m)—C-74
MEGA HERTZ SALES (d)—C-81
ROHDE & SCHWARZ POLARAD INC. (m & d)—C-87
SADELCO INC. (m)—C-88
TONER CABLE EQUIPMENT INC. (d)—C-93
WAVETEK INDIANA INC. (m)—C-95

Frequency Counters

ALLIED ELECTRONICS (d)—C-62
BRAD CABLE ELECTRONICS INC. (r)—C-66
CABLE SERVICES CO. INC. (d)—C-67
COMPREHENSIVE VIDEO SUPPLY CORP. (d)—C-69
COMSONICS INC. (r)—C-69
HEWLETT-PACKARD CO. (m)—C-76
LANDY ASSOCIATES INC. (d)—C-79
MARCONI INSTRUMENTS (m)—C-81
QUALITY VIDEO SUPPLY CORP. (d)—C-86
ROHDE & SCHWARZ POLARAD INC. (m & d)—C-87
SATELLITE SIGNALS INC. (d)—C-88
SIMPSON ELECTRIC CO. (m)—C-89
TEKTRONIX INC. (m)—C-91
TEXSCAN CORPORATION (m)—C-92
TONER CABLE EQUIPMENT INC. (d)—C-93
VICTOR DUNCAN INC. (d)—C-72
WAVETEK INDIANA INC. (m)—C-95

Generators

ALLIED ELECTRONICS (d)—C-62
BRUEL & KJAER INSTRUMENTS INC. (m & d & r)—C-66
CABLE SERVICES CO. INC. (d)—C-67
COMPREHENSIVE VIDEO SUPPLY CORP. (d)—C-69
HARRIS CORP., Broadcast Group (d)—C-75
HEWLETT-PACKARD CO. (m)—C-76
HOLZBERG INC. (d)—C-76
LANDY ASSOCIATES INC. (d)—C-79
MICRO-SAT S/E INC. (d)—C-82
MIDWEST CORP. (d)—C-82
PENN STATE CABLE COMMUNICATIONS (r)—C-84
T. R. PITTS CO. (d)—C-85
QUALITY VIDEO SUPPLY CORP. (d)—C-86
RCA, BROADCAST SYSTEMS DIVISION (d)—C-86
SATELLITE SIGNALS INC. (d)—C-88
TELE-WIRE SUPPLY CORP. (d)—C-92
TEXSCAN CORPORATION (m)—C-92
WAVETEK INDIANA INC. (m)—C-95

TEST & MEASUREMENT EQUIPMENT & SUPPLIES

• audio sine

ALLIED ELECTRONICS (d)—C-62
BALD MOUNTAIN LAB (m)—C-65
BRUEL & KJAER INSTRUMENTS INC. (m & d)—C-66
COMPREHENSIVE VIDEO SUPPLY CORP. (d)—C-69
HEWLETT-PACKARD CO. (m)—C-76
SIMPSON ELECTRIC CO. (m)—C-89
WAVETEK INDIANA INC. (m)—C-95

• audio sweep

BALD MOUNTAIN LAB (m)—C-65
COMPREHENSIVE VIDEO SUPPLY CORP. (d)—C-69
HEWLETT-PACKARD CO. (m)—C-76
SIMPSON ELECTRIC CO. (m)—C-89
SOUND TECHNOLOGY INC. (m)—C-89
WAVETEK INDIANA INC. (m)—C-95

• cross pulse

ASACA/SHIBASOKU CORP. OF AMERICA (m)—C-65
COMPREHENSIVE VIDEO SUPPLY CORP. (d)—C-69

• dot/bar

COLORADO VIDEO INC. (m)—C-69
COMPREHENSIVE VIDEO SUPPLY CORP. (d)—C-69
LENCO INC. (m)—C-79
ROHDE & SCHWARZ POLARAD INC. (m & d)—C-87
SIMPSON ELECTRIC CO. (m)—C-89
TELEMET (m)—C-91

• function

ALLIED ELECTRONICS (d)—C-62
COMPREHENSIVE VIDEO SUPPLY CORP. (d)—C-69
HEWLETT-PACKARD CO. (m)—C-76
KAY ELEMETRICS CORP. (m)—C-78
SIMPSON ELECTRIC CO. (m)—C-89
TEKTRONIX INC. (m)—C-91
WAVETEK INDIANA INC. (m)—C-95

• marker

ALLIED ELECTRONICS (d)—C-62
COMPREHENSIVE VIDEO SUPPLY CORP. (d)—C-69
MIDWEST CORP. (d)—C-82
WAVETEK INDIANA INC. (m)—C-95

• NTSC signal test

ALLIED ELECTRONICS (d)—C-62
ASACA/SHIBASOKU CORP. OF AMERICA (m)—C-65
COMPREHENSIVE VIDEO SUPPLY CORP. (d)—C-69
LANDY ASSOCIATES INC. (d)—C-79
LEITCH VIDEO LTD. (m)—C-79
ROHDE & SCHWARZ POLARAD INC. (m & d)—C-87
TEKTRONIX INC. (m)—C-91
THOMSON-CSF BROADCAST INC. (m)—C-92
TONER CABLE EQUIPMENT INC. (d)—C-93

• pulse

ALLIED ELECTRONICS (d)—C-62
COMPREHENSIVE VIDEO SUPPLY CORP. (d)—C-69
HEWLETT-PACKARD CO. (m)—C-76
KAY ELEMETRICS CORP. (m)—C-78
LEITCH VIDEO LTD. (m)—C-79
MICRO-SAT S/E INC. (d)—C-82
TEKTRONIX INC. (m)—C-91

• RF signal

ALLIED ELECTRONICS (d)—C-62

COMPREHENSIVE VIDEO SUPPLY CORP. (d)—C-69
HEWLETT-PACKARD CO. (m)—C-76
MICRO-SAT S/E INC. (d)—C-82
ROHDE & SCHWARZ POLARAD INC. (m & d)—C-87
SOUND TECHNOLOGY INC. (m)—C-89
TEKTRONIX INC. (m)—C-91
TEXSCAN CORPORATION (m)—C-92
WAVETEK INDIANA INC. (m)—C-95

• square wave

ASACA/SHIBASOKU CORP. OF AMERICA (m)—C-65
COMPREHENSIVE VIDEO SUPPLY CORP. (d)—C-69
HEWLETT-PACKARD CO. (m)—C-76
ROHDE & SCHWARZ POLARAD INC. (m & d)—C-87
SIMPSON ELECTRIC CO. (m)—C-89
SOUND TECHNOLOGY INC. (m)—C-89
TEKTRONIX INC. (m)—C-91
WAVETEK INDIANA INC. (m)—C-95

• staircase

ASACA/SHIBASOKU CORP. OF AMERICA (m)—C-65
LEITCH VIDEO LTD. (m)—C-79
LENCO INC. (m)—C-79
ROHDE & SCHWARZ POLARAD INC. (m & d)—C-87
TEKTRONIX INC. (m)—C-91
TELEMET (m)—C-91

• stereo

COMPREHENSIVE VIDEO SUPPLY CORP. (d)—C-69
T. R. PITTS CO. (d)—C-85
ROHDE & SCHWARZ POLARAD INC. (m & d)—C-87
TIME AND FREQUENCY TECHNOLOGY INC. (m)—C-93

• video sweep

ASACA/SHIBASOKU CORP. OF AMERICA (m)—C-65
LENCO INC. (m)—C-79
ROHDE & SCHWARZ POLARAD INC. (m & d)—C-87
TEXSCAN CORPORATION (m)—C-92
WAVETEK INDIANA INC. (m)—C-95

• VITS

ASACA/SHIBASOKU CORP. OF AMERICA (m)—C-65
LEITCH VIDEO LTD. (m)—C-79
ROHDE & SCHWARZ POLARAD INC. (m & d)—C-87
TEKTRONIX INC. (m)—C-91
TELEMET (m)—C-91

• VITS inserter

ASACA/SHIBASOKU CORP. OF AMERICA (m)—C-65
LEITCH VIDEO LTD. (m)—C-79
ROHDE & SCHWARZ POLARAD INC. (m & d)—C-87
TELEMET (m)—C-91

Harmonic Distortion Analyzers

ASACA/SHIBASOKU CORP. OF AMERICA (m)—C-65
BRUEL & KJAER INSTRUMENTS INC. (m & d)—C-66
COMM-WEST (d)—C-69
HEWLETT-PACKARD CO. (m)—C-76
QUALITY VIDEO SUPPLY CORP. (d)—C-86
SOUND TECHNOLOGY INC. (m)—C-89
VICTOR DUNCAN INC. (d)—C-72

Inserter/Reader VIT

QUALITY VIDEO SUPPLY CORP. (d)—C-86

ROHDE & SCHWARZ POLARAD INC. (m & d)—C-87
SOUND TECHNOLOGY INC. (m)—C-89

Intermod Distortion Analyzers

BRUEL & KJAER INSTRUMENTS INC. (m & d)—C-66
HEWLETT-PACKARD CO. (m)—C-76
QUALITY VIDEO SUPPLY CORP. (d)—C-86
SOUND TECHNOLOGY INC. (m)—C-89

Interval Timers, V & H

QUALITY VIDEO SUPPLY CORP. (d)—C-86

Logic Analyzers

HEWLETT-PACKARD CO. (m)—C-76
QUALITY VIDEO SUPPLY CORP. (d)—C-86
ROHDE & SCHWARZ POLARAD INC. (m & d)—C-87
TEKTRONIX INC. (m)—C-91

Logging, Monitoring Test Equipment

BELAR ELECTRONICS LABORATORY INC. (m)—C-65
CHANNELMATIC INC. (m)—C-68
HEWLETT-PACKARD CO. (m)—C-76
QUALITY VIDEO SUPPLY CORP. (d)—C-86

• chart recorders

ALLIED ELECTRONICS (d)—C-62
BRUEL & KJAER INSTRUMENTS INC. (m & d)—C-66
HEWLETT-PACKARD CO. (m)—C-76
SIMPSON ELECTRIC CO. (m)—C-89

• log printers

HEWLETT-PACKARD CO. (m)—C-76

• status, alarm indicators

ROHDE & SCHWARZ POLARAD INC. (m & d)—C-87
TEXSCAN CORPORATION (m)—C-92

• tape-based loggers

CHANNELMATIC INC. (m)—C-68
HEWLETT-PACKARD CO. (m)—C-76

• TV monitors, automatic

ALLIED ELECTRONICS (d)—C-62
MARCONI INSTRUMENTS (m)—C-81

Oscilloscopes

ALLIED ELECTRONICS (d)—C-62
COMPREHENSIVE VIDEO SUPPLY CORP. (d)—C-69
HEWLETT-PACKARD CO. (m)—C-76
MPCS VIDEO INDUSTRIES INC. (d)—C-83
QUALITY VIDEO SUPPLY CORP. (d)—C-86
ROHDE & SCHWARZ POLARAD INC. (m & d)—C-87
SIMPSON ELECTRIC CO. (m)—C-89
TECHNI-TOOL INC. (d)—C-91
TEKTRONIX INC. (m)—C-91
TELE-WIRE SUPPLY CORP. (d)—C-92
TEXSCAN CORPORATION (m)—C-92

Measuring/Monitoring Meters

BELAR ELECTRONICS LABORATORY INC. (m)—C-65
BIRD ELECTRONIC CORP. (m)—C-66
COMM-WEST (d)—C-69
HARRIS CORP., Broadcast Group (d)—C-75
HEWLETT-PACKARD CO. (m)—C-76
MARCONI INSTRUMENTS (m)—C-81
QUALITY VIDEO SUPPLY CORP. (d)—C-86
VIDEO AIDS OF COLORADO (m)—C-94

• antenna base meter

DELTA ELECTRONICS INC. (m)—C-70

• digital multimeter

BIDDLE INSTRUMENTS (m)—C-66
COMPREHENSIVE VIDEO SUPPLY CORP. (d)—C-69
G. C. ELECTRONICS CO. (m)—C-74
HEWLETT-PACKARD CO. (m)—C-76
RMT ENGINEERING INC. (d & r)—C-87
ROHDE & SCHWARZ POLARAD INC. (m & d)—C-87
SIMPSON ELECTRIC CO. (m)—C-89
TECHNI-TOOL INC. (d)—C-91
TEKTRONIX INC. (m)—C-91

• digital panel meters

SIMPSON ELECTRIC CO. (m)—C-89

• IC testers

HEWLETT-PACKARD CO. (m)—C-76
TECHNI-TOOL INC. (d)—C-91

• Impedance bridges

HEWLETT-PACKARD CO. (m)—C-76
ROHDE & SCHWARZ POLARAD INC. (m & d)—C-87
TEXSCAN CORPORATION (m)—C-92

• line voltage meter

ALLIED ELECTRONICS (d)—C-62
COMPREHENSIVE VIDEO SUPPLY CORP. (d)—C-69
RMT ENGINEERING INC. (d & r)—C-87
SIMPSON ELECTRIC CO. (m)—C-89

• modular test sets

HEWLETT-PACKARD CO. (m)—C-76
TECHNI-TOOL INC. (d)—C-91

• peak program

SIMPSON ELECTRIC CO. (m)—C-89

• power

ALLIED ELECTRONICS (d)—C-62
HEWLETT-PACKARD CO. (m)—C-76
ROHDE & SCHWARZ POLARAD INC. (m & d)—C-87

• RF meters

BIRD ELECTRONIC CORP. (m)—C-66
DELTA ELECTRONICS INC. (m)—C-70
ELECTRO IMPULSE INC. (m)—C-73
HEWLETT-PACKARD CO. (m)—C-76
MARCONI INSTRUMENTS (m)—C-81
RMT ENGINEERING INC. (d & r)—C-87
ROHDE & SCHWARZ POLARAD INC. (m & d)—C-87
SIMPSON ELECTRIC CO. (m)—C-89
TEXSCAN CORPORATION (m)—C-92

• semiconductor testers

ALLIED ELECTRONICS (d)—C-62
HEWLETT-PACKARD CO. (m)—C-76
TEKTRONIX INC. (m)—C-91

• video level meters

ROHDE & SCHWARZ POLARAD INC. (m & d)—C-87

• video noise meters

ASACA/SHIBASOKU CORP. OF AMERICA (m)—C-65
LENCO INC. (m)—C-79
ROHDE & SCHWARZ POLARAD INC. (m & d)—C-87

• voltmeters, audio

ALLIED ELECTRONICS (d)—C-62
BALD MOUNTAIN LAB (m)—C-65
COMPREHENSIVE VIDEO SUPPLY CORP. (d)—C-69
G. C. ELECTRONICS CO. (m)—C-74
ROHDE & SCHWARZ POLARAD INC. (m & d)—C-87
SIMPSON ELECTRIC CO. (m)—C-89
SOUND TECHNOLOGY INC. (m)—C-89

• VTVMs

ALLIED ELECTRONICS (d)—C-62
COMPREHENSIVE VIDEO SUPPLY CORP. (d)—C-69
G. C. ELECTRONICS CO. (m)—C-74
HEWLETT-PACKARD CO. (m)—C-76
SIMPSON ELECTRIC CO. (m)—C-89

• Vu meter

ALLIED ELECTRONICS (d)—C-62
G. C. ELECTRONICS CO. (m)—C-74
SIMPSON ELECTRIC CO. (m)—C-89

• wattmeters

ALLIED ELECTRONICS (d)—C-62
BIRD ELECTRONIC CORP. (m)—C-66
G. C. ELECTRONICS CO. (m)—C-74
ROHDE & SCHWARZ POLARAD INC. (m & d)—C-87
SCALA ELECTRONIC CORP. (d)—C-88
SIMPSON ELECTRIC CO. (m)—C-89

Microwave Test Equipment

BIRD ELECTRONIC CORP. (m)—C-66
HEWLETT-PACKARD CO. (m)—C-76
MARCONI INSTRUMENTS (m)—C-81
PENN STATE CABLE COMMUNICATIONS (r)—C-84
WAVETEK INDIANA INC. (m)—C-95

Monitors

ALLIED ELECTRONICS (d)—C-62
ASACA/SHIBASOKU CORP. OF AMERICA (m)—C-65
CENTER VIDEO CENTER INC. (d)—C-68
HOLZBERG INC. (d)—C-76
KAHN COMMUNICATIONS INC. (m)—C-78
LANDY ASSOCIATES INC. (d)—C-79
LENCO INC. (m)—C-79
MPCS VIDEO INDUSTRIES INC. (d)—C-83
PANASONIC INDUSTRIAL CO., Audio-Video Systems Div (m)—C-84
SOLA ELECTRIC (m)—C-89
SONY BROADCAST PRODUCTS CO. (m)—C-89
TEKTRONIX INC. (m)—C-91
TIME AND FREQUENCY TECHNOLOGY INC. (m)—C-93
VICTOR DUNCAN INC. (d)—C-72

Multimeters

ALLIED ELECTRONICS (d)—C-62
BIDDLE INSTRUMENTS (m)—C-66
COMPREHENSIVE VIDEO SUPPLY CORP. (d)—C-69
G. C. ELECTRONICS CO. (m)—C-74
HARRIS CORP., Broadcast Group (d)—C-75
HEWLETT-PACKARD CO. (m)—C-76
HITACHI DENSHI AMERICA LTD. (m)—C-76
HOLZBERG INC. (d)—C-76
MICRO-SAT S/E INC. (d)—C-82
QUALITY VIDEO SUPPLY CORP. (d)—C-86
ROHDE & SCHWARZ POLARAD INC. (m & d)—C-87
SATELLITE SIGNALS INC. (d)—C-88
SIMPSON ELECTRIC CO. (m)—C-89
TECHNI-TOOL INC. (d)—C-91
TEKTRONIX INC. (m)—C-91

Oscilloscopes

ALLIED ELECTRONICS (d)—C-62
BRAD CABLE ELECTRONICS INC. (r)—C-66
COMPREHENSIVE VIDEO SUPPLY CORP. (d)—C-69
HARRIS CORP., Broadcast Group (d)—C-75
HEWLETT-PACKARD CO. (m)—C-76
HITACHI DENSHI AMERICA LTD. (m)—C-76
LANDY ASSOCIATES INC. (d)—C-79
MEGA HERTZ SALES (d)—C-81
MIDWEST COMMUNICATIONS CORP. (d)—C-82
MIDWEST CORP. (d)—C-82
MPCS VIDEO INDUSTRIES INC. (d)—C-83
QUALITY VIDEO SUPPLY CORP. (d)—C-86
RMT ENGINEERING INC. (d & r)—C-87
ROHDE & SCHWARZ POLARAD INC. (m & d)—C-87
SATELLITE SIGNALS INC. (d)—C-88
SIMPSON ELECTRIC CO. (m)—C-89
TECHNI-TOOL INC. (d)—C-91
TEKTRONIX INC. (m)—C-91
TEXSCAN CORPORATION (m)—C-92
TONER CABLE EQUIPMENT INC. (d)—C-93
VICTOR DUNCAN INC. (d)—C-72

Phase Angle Meters

BRUEL & KJAEER INSTRUMENTS INC. (m & d & r)—C-66
HEWLETT-PACKARD CO. (m)—C-76
VIDEO AIDS OF COLORADO (m)—C-94

RF Test Equipment

ALLIED ELECTRONICS (d)—C-62
ASACA/SHIBASOKU CORP. OF AMERICA (m)—C-65
BIRD ELECTRONIC CORP. (m)—C-66
COMSONICS INC. (m & d & r)—C-69
dB CATV SUPPLY (d)—C-70
HARRIS CORP., Broadcast Group (d)—C-75
HEWLETT-PACKARD CO. (m)—C-76
HOLZBERG INC. (d)—C-76
LANDY ASSOCIATES INC. (d)—C-79
MARCONI INSTRUMENTS (m)—C-81
RMT ENGINEERING INC. (d & r)—C-87
ROHDE & SCHWARZ POLARAD INC. (m & d)—C-87
TEKTRONIX INC. (m)—C-91
TELE-WIRE SUPPLY CORP. (d)—C-92
TEXSCAN CORPORATION (m)—C-92
WAVETEK INDIANA INC. (m)—C-95

• AM field intensity meters

ROHDE & SCHWARZ POLARAD INC. (m & d)—C-87
TEXSCAN CORPORATION (m)—C-92

• antenna monitors


BIRD ELECTRONIC CORP. (m)—C-66
DELTA ELECTRONICS INC. (m)—C-70
GORMAN-REDLICH MANUFACTURING CO. (m)—C-75

• calorimeters

BIRD ELECTRONIC CORP. (m)—C-66
ELECTRO IMPULSE INC. (m)—C-73

• demodulators

BELAR ELECTRONICS LABORATORY INC. (m)—C-65
dB CATV SUPPLY (m)—C-70
LANDY ASSOCIATES INC. (d)—C-79
MIDWEST CORP. (d)—C-82
RMT ENGINEERING INC. (d & r)—C-87
ROHDE & SCHWARZ POLARAD INC. (m & d)—C-87
TELEMET (m)—C-91



TELEVISION TECHNOLOGY CORPORATION
Low Power TV Transmitters, Translators, TV & FM
2360 Industrial Lane
Broomfield, CO 80020
(303) 465-4141
TWX: 910-938-0396 TTC ARDA

• frequency monitors, controllers

BELAR ELECTRONICS LABORATORY INC. (m)—C-65
DELTA ELECTRONICS INC. (m)—C-70
ROHDE & SCHWARZ POLARAD INC. (m & d)—C-87
TIME AND FREQUENCY TECHNOLOGY INC. (m)—C-93

• fm field intensity meters

ROHDE & SCHWARZ POLARAD INC. (m & d)—C-87
TEXSCAN CORPORATION (m)—C-92

• impedance bridges

DELTA ELECTRONICS INC. (m)—C-70
ROHDE & SCHWARZ POLARAD INC. (m & d)—C-87
TEXSCAN CORPORATION (m)—C-92
WIDE BAND ENGINEERING CO. (m)—C-95

• modulation monitors

BELAR ELECTRONICS LABORATORY INC. (m)—C-65
DELTA ELECTRONICS INC. (m)—C-70
HEWLETT-PACKARD CO. (m)—C-76
TIME AND FREQUENCY TECHNOLOGY INC. (m)—C-93

• phase meters

GORMAN-REDLICH MANUFACTURING CO. (m)—C-75
HEWLETT-PACKARD CO. (m)—C-76
ROHDE & SCHWARZ POLARAD INC. (m & d)—C-87

• power meters, wattmeters

BIRD ELECTRONIC CORP. (m)—C-66
HEWLETT-PACKARD CO. (m)—C-76
MARCONI INSTRUMENTS (m)—C-81
ROHDE & SCHWARZ POLARAD INC. (m & d)—C-87
SCALA ELECTRONIC CORP. (d)—C-88
WAVETEK INDIANA INC. (m)—C-95

• test signal generators

HEWLETT-PACKARD CO. (m)—C-76
MARCONI INSTRUMENTS (m)—C-81
MICRO-SAT S/E INC. (d)—C-82
QUALITY VIDEO SUPPLY CORP. (d)—C-86
ROHDE & SCHWARZ POLARAD INC. (m & d)—C-87

• TV field intensity meters

ROHDE & SCHWARZ POLARAD INC. (m & d)—C-87
TEXSCAN CORPORATION (m)—C-92
WAVETEK INDIANA INC. (m)—C-95

Sideband Analyzers

HEWLETT-PACKARD CO. (m)—C-76
HOLZBERG INC. (d)—C-76
ROHDE & SCHWARZ POLARAD INC. (m & d)—C-87
TELEMET (m)—C-91

Signal Level Meters

COMSONICS INC. (r)—C-69
dB CATV SUPPLY (d)—C-70
HEWLETT-PACKARD CO. (m)—C-76
MEGA HERTZ SALES (d)—C-81
MICRO-SAT S/E INC. (d)—C-82
RMT ENGINEERING INC. (m, d & r)—C-87
ROHDE & SCHWARZ POLARAD INC. (m & d)—C-87

SADELCO INC. (m)—C-88
TEXSCAN CORPORATION (m)—C-92
VIEWSONICS INC. (m)—C-94
WAVETEK INDIANA INC. (m)—C-95

Spectrum Analyzers

BRUEL & KJAEER INSTRUMENTS INC. (m & d & r)—C-66
CABLE SERVICES CO. INC. (d)—C-67
COMSONICS INC. (m & d & r)—C-69
HEWLETT-PACKARD CO. (m)—C-76
KAY ELEMETRICS CORP. (m)—C-78
MARCONI INSTRUMENTS (m)—C-81
MEGA HERTZ SALES (d)—C-81
MIDWEST CORP. (d)—C-82
QUALITY VIDEO SUPPLY CORP. (d)—C-86
RMT ENGINEERING INC. (d & r)—C-87
ROHDE & SCHWARZ POLARAD INC. (m & d)—C-87
SOUND TECHNOLOGY INC. (m)—C-89
TEKTRONIX INC. (m)—C-91
TELEMET (m)—C-91
TEXSCAN CORPORATION (m)—C-92
WAVETEK INDIANA INC. (m)—C-95

Sweep Generators

ASACA/SHIBASOKU CORP. OF AMERICA (m)—C-65
BRUEL & KJAEER INSTRUMENTS INC. (m & d & r)—C-66
CABLE SERVICES CO. INC. (d)—C-67
COMSONICS INC. (r)—C-69
HARRIS CORP., Broadcast Group (d)—C-75
HEWLETT-PACKARD CO. (m)—C-76
LANDY ASSOCIATES INC. (d)—C-79
MARCONI INSTRUMENTS (m)—C-81
MEGA HERTZ SALES (d)—C-81
QUALITY VIDEO SUPPLY CORP. (d)—C-86
RMT ENGINEERING INC. (d & r)—C-87
ROHDE & SCHWARZ POLARAD INC. (m & d)—C-87
SOUND TECHNOLOGY INC. (m)—C-89
TELEMET (m)—C-91
TEXSCAN CORPORATION (m)—C-92
VICTOR DUNCAN INC. (d)—C-72
WAVETEK INDIANA INC. (m)—C-95

Video Test Equipment

ALLIED ELECTRONICS (d)—C-62
ASACA/SHIBASOKU CORP. OF AMERICA (m)—C-65
COLORADO VIDEO INC. (m)—C-69
COMPREHENSIVE VIDEO SUPPLY CORP. (d)—C-69
COMSONICS INC. (r)—C-69
dB CATV SUPPLY (d)—C-70
HARRIS CORP., Broadcast Group (d)—C-75
LANDY ASSOCIATES INC. (d)—C-79
MARCONI INSTRUMENTS (m)—C-81

TEST & MEASUREMENT EQUIPMENT & SUPPLIES

MIDWEST COMMUNICATIONS CORP.
(d)—C-82

PENN STATE CABLE COMMUNICATIONS
(r)—C-84

QUALITY VIDEO SUPPLY CORP. (d)—C-86

RMT ENGINEERING INC. (d & r)—C-87

ROHDE & SCHWARZ POLARAD INC. (m &
d)—C-87

SATELLITE SIGNALS INC. (d)—C-88

TEKTRONIX INC. (m)—C-91

TELEMET (m)—C-91

THOMSON-CSF BROADCAST INC. (m)—C-
92

VIDEO AIDS OF COLORADO (m)—C-94

• analyzers

ASACA/SHIBASOKU CORP. OF AMERICA
(m)—C-65

COLORADO VIDEO INC. (m)—C-69

MARCONI INSTRUMENTS (m)—C-81

ROHDE & SCHWARZ POLARAD INC. (m &
d)—C-87

• blanking meters

ROHDE & SCHWARZ POLARAD INC. (m &
d)—C-87

• burst phase meters

LENCO INC. (m)—C-79

ROHDE & SCHWARZ POLARAD INC. (m &
d)—C-87

VIDEO AIDS OF COLORADO (m)—C-94

WORLD VIDEO INC. (m)—C-95

• diff. phase/gain meters

ROHDE & SCHWARZ POLARAD INC. (m &
d)—C-87

TELEMET (m)—C-91

VIDEO AIDS OF COLORADO (m)—C-94

• noise meters

HEWLETT-PACKARD CO. (m)—C-76

LENCO INC. (m)—C-79

ROHDE & SCHWARZ POLARAD INC. (m &
d)—C-87

SADELCO INC. (m)—C-88

• signal generators

ASACA/SHIBASOKU CORP. OF AMERICA
(m)—C-65

DELTA ELECTRONICS INC. (m)—C-70

HEWLETT-PACKARD CO. (m)—C-76

LEITCH VIDEO LTD. (m)—C-79

LENCO INC. (m)—C-79

MARCONI INSTRUMENTS (m)—C-81

MICRO-SAT S/E INC. (d)—C-82

ROHDE & SCHWARZ POLARAD INC. (m &
d)—C-87

SIMPSON ELECTRIC CO. (m)—C-89

TEXSCAN CORPORATION (m)—C-92

THOMSON-CSF BROADCAST INC. (m)—C-
92

VIDEO AIDS OF COLORADO (m)—C-94

• vectorscopes

CENTER VIDEO CENTER INC. (d)—C-68

COMPREHENSIVE VIDEO SUPPLY CORP.
(d)—C-69

dB CATV SUPPLY (d)—C-70

HITACHI DENSHI AMERICA LTD. (m)—C-
76

MPCS VIDEO INDUSTRIES INC. (d)—C-83

TEKTRONIX INC. (m)—C-91

• VITS analyzers

MARCONI INSTRUMENTS (m)—C-81

ROHDE & SCHWARZ POLARAD INC. (m &
d)—C-87

THOMSON-CSF BROADCAST INC. (m)—C-
92

• waveform monitors

CENTER VIDEO CENTER INC. (d)—C-68

COMPREHENSIVE VIDEO SUPPLY CORP.
(d)—C-69

HEWLETT-PACKARD CO. (m)—C-76

HITACHI DENSHI AMERICA LTD. (m)—C-
76

MPCS VIDEO INDUSTRIES INC. (d)—C-83

ROHDE & SCHWARZ POLARAD INC. (m &
d)—C-87

TEKTRONIX INC. (m)—C-91

Voltmeters

ALLIED ELECTRONICS (d)—C-62

BRUEL & KJAER INSTRUMENTS INC. (m &
d & r)—C-66

CABLE TV SUPPLY CO. INC. (d)—C-67

COMPREHENSIVE VIDEO SUPPLY CORP.
(d)—C-69

COMSONICS INC. (d & r)—C-69

C.W.Y. ELECTRONICS (d)—C-70

G. C. ELECTRONICS CO. (m)—C-74

HEWLETT-PACKARD CO. (m)—C-76

KES INC. (d)—C-78

MARCONI INSTRUMENTS (m)—C-81

MICRO-SAT S/E INC. (d)—C-82

MIDWEST CORP. (d)—C-82

QUALITY VIDEO SUPPLY CORP. (d)—C-86

ROHDE & SCHWARZ POLARAD INC. (m &
d)—C-87

SATELLITE SIGNALS INC. (d)—C-88

SIMPSON ELECTRIC CO. (m)—C-89

TELE-WIRE SUPPLY CORP. (d)—C-92

TEXSCAN CORPORATION (m)—C-92

VIEWSONICS INC. (m)—C-94

VSWR & Power Meters

BIRD ELECTRONIC CORP. (m)—C-66

HARRIS CORP., Broadcast Group (d)—C-
75

HEWLETT-PACKARD CO. (m)—C-76

MARCONI INSTRUMENTS (m)—C-81

ROHDE & SCHWARZ POLARAD INC. (m &
d)—C-87

TEXSCAN CORPORATION (m)—C-92

Waveform Monitors

CENTER VIDEO CENTER INC. (d)—C-68

COMPREHENSIVE VIDEO SUPPLY CORP.
(d)—C-69

dB CATV SUPPLY (d)—C-70

ELECTROHOME LTD. (m)—C-73

HARRIS CORP., Broadcast Group (d)—C-
75

HEWLETT-PACKARD CO. (m)—C-76

HITACHI DENSHI AMERICA LTD. (m)—C-
76

LANDY ASSOCIATES INC. (d)—C-79

MEGA HERTZ SALES (d)—C-81

MIDWEST COMMUNICATIONS CORP.
(d)—C-82

MPCS VIDEO INDUSTRIES INC. (d)—C-83

QUALITY VIDEO SUPPLY CORP. (d)—C-86

SATELLITE SIGNALS INC. (d)—C-88

VIDEO AIDS OF COLORADO (m)—C-94

Wow & Flutter Meters

ASACA/SHIBASOKU CORP. OF AMERICA
(m)—C-65

BRUEL & KJAER INSTRUMENTS INC. (m &
d & r)—C-66

QUALITY VIDEO SUPPLY CORP. (d)—C-86

SOUND TECHNOLOGY INC. (m)—C-89

Vectorscopes

ALLIED ELECTRONICS (d)—C-62

CENTER VIDEO CENTER INC. (d)—C-68

COMPREHENSIVE VIDEO SUPPLY CORP.
(d)—C-69

MIDWEST COMMUNICATIONS CORP.
(d)—C-82

MPCS VIDEO INDUSTRIES INC. (d)—C-83

QUALITY VIDEO SUPPLY CORP. (d)—C-86

TEKTRONIX INC. (m)—C-91

TELE-WIRE SUPPLY CORP. (d)—C-92

TOOLS & EQUIPMENT

Cable Installation Tools & Accessories

ABERDEEN CO. (m)—C-62
 ADAPT COMMUNICATION SUPPLY CO. INC. (d)—C-62
 ADRIAN STEEL CO. (m)—C-62
 ALCESTIS DISTRIBUTION CO. (d)—C-62
 ANIXTER-CANADA INC. (d)—C-64
 ARROW FASTENER CO. INC. (m)—C-65
 BISHOP ELECTRIC (m)—C-66
 LARRY BORSON CO. (d)—C-66
 BUDCO INC. (d)—C-66
CABLE SERVICES CO. INC. (d)—C-67
 CABLE TV SUPPLY CO. INC. (d)—C-67
 CABLETEK PRODUCTS INC. (d)—C-67
 CABLEWAVE SYSTEMS INC. (m)—C-67
 CARLTON INTERNATIONAL MANUFACTURING (m & d)—C-67
 JERRY CONN ASSOCIATES INC. (d)—C-69
 C.W.Y. ELECTRONICS (d)—C-70
 dB CATV SUPPLY (d)—C-70
 DECIBEL PRODUCTS INC. (m)—C-70
 DEVINE'S MACHINE & DESIGN INC. (m)—C-70
 ELECTROLINE TV EQUIPMENT INC. (d)—C-73
 G. C. ELECTRONICS CO. (m)—C-74
 GENERAL MACHINE PRODUCTS CO. INC. (m)—C-74
 GILBERT ENGINEERING CO. INC. (m)—C-75
 BEN HUGHES COMMUNICATION PRODUCTS INC. (m)—C-76
 IEC CO. (m & d & r)—C-76
 JAMESON CORP. (m)—C-77
 KES INC. (d)—C-78
 KLEIN TOOLS INC. (m)—C-78
 LEMCO TOOL CORP. (m)—C-79
 MICRO-SAT S/E INC. (d)—C-82
 MIDWEST CORP. (d)—C-82
 T. R. PITTS CO. (d)—C-85
 RIPLEY CO. INC. (m)—C-87
 RMS ELECTRONICS INC./CATV DIVISION (d)—C-87
 RMT ENGINEERING INC. (d)—C-87
 S.A.L. COMMUNICATIONS INC. (d)—C-88
 SATELLITE SIGNALS INC. (d)—C-88
SIGNAL VISION INC. (d)—C-89
 STEVENS TOWER CO. INC. (d & r)—C-90
 TELCO ELECTRONICS INC. (s)—C-91
 WEATHER SCAN INC. (d)—C-95

TONER CABLE EQUIPMENT INC. (d)—C-93
 VIEWSONICS INC. (m)—C-94
 WEATHER SCAN INC. (d)—C-95
 WELDONE TRADING CO. INC. (m)—C-95

Cable Tools

ADAPT COMMUNICATION SUPPLY CO. INC. (d)—C-62
 ANIXTER-CANADA INC. (d)—C-64
 AVA ELECTRONICS CORP. (m)—C-65
 BENNER-NAWMAN INC. (m)—C-65
 LARRY BORSON CO. (d)—C-66
 BUDCO INC. (d)—C-66
CABLE SERVICES CO. INC. (d)—C-67
 CABLE TV SUPPLY CO. INC. (d)—C-67
 CABLETEK PRODUCTS INC. (d)—C-67
 CABLEWAVE SYSTEMS INC. (m)—C-67
 JERRY CONN ASSOCIATES INC. (d)—C-69
 C.W.Y. ELECTRONICS (d)—C-70
 dB CATV SUPPLY (d)—C-70
 G. C. ELECTRONICS CO. (m)—C-74
 GILBERT ENGINEERING CO. INC. (m)—C-75
 IEC CO. (m & d & r)—C-76
 JAMESON CORP. (m)—C-77
 KES INC. (d)—C-78
 KLEIN TOOLS INC. (m)—C-78
 LEMCO TOOL CORP. (m)—C-79
 MICRO-SAT S/E INC. (d)—C-82
 MIDWEST CORP. (d)—C-82
 T. R. PITTS CO. (d)—C-85
 RIPLEY CO. INC. (m)—C-87
 RMS ELECTRONICS INC./CATV DIVISION (d)—C-87
 RMT ENGINEERING INC. (d)—C-87
 S.A.L. COMMUNICATIONS INC. (d)—C-88
 SATELLITE SIGNALS INC. (d)—C-88
SIGNAL VISION INC. (d)—C-89
 STEVENS TOWER CO. INC. (d & r)—C-90
 TELCO ELECTRONICS INC. (s)—C-91
 WEATHER SCAN INC. (d)—C-95

Coring tools

ADAPT COMMUNICATION SUPPLY CO. INC. (d)—C-62
 ANIXTER-CANADA INC. (d)—C-64
 LARRY BORSON CO. (d)—C-66
 BUDCO INC. (d)—C-66
 CABLETEK PRODUCTS INC. (d)—C-67
 CARLTON INTERNATIONAL MANUFACTURING (m & d)—C-67
 JERRY CONN ASSOCIATES INC. (d)—C-69

C.W.Y. ELECTRONICS (d)—C-70
 dB CATV SUPPLY (d)—C-70
 GENERAL INSTRUMENT CORP., RF Systems Division (m)—C-74
 GILBERT ENGINEERING CO. INC. (m)—C-75
 KES INC. (d)—C-78
 LEMCO TOOL CORP. (m)—C-79
 MICRO-SAT S/E INC. (d)—C-82
 MIDWEST CORP. (d)—C-82
 T. R. PITTS CO. (d)—C-85
 RIPLEY CO. INC. (m)—C-87
 RMS ELECTRONICS INC./CATV DIVISION (d)—C-87
 RMT ENGINEERING INC. (d)—C-87
 S.A.L. COMMUNICATIONS INC. (d)—C-88
SIGNAL VISION INC. (d)—C-89
 TELCO ELECTRONICS INC. (s)—C-91
 WEATHER SCAN INC. (d)—C-95

Cutters

ADAPT COMMUNICATION SUPPLY CO. INC. (d)—C-62
 ANIXTER-CANADA INC. (d)—C-64
 BENNER-NAWMAN INC. (m)—C-65
 CABLETEK PRODUCTS INC. (d)—C-67
 C.W.Y. ELECTRONICS (d)—C-70
 dB CATV SUPPLY (d)—C-70
 KES INC. (d)—C-78
 KLEIN TOOLS INC. (m)—C-78
 LEMCO TOOL CORP. (m)—C-79
 MIDWEST CORP. (d)—C-82
 T. R. PITTS CO. (d)—C-85
 RIPLEY CO. INC. (m)—C-87
 RMT ENGINEERING INC. (d)—C-87
 S.A.L. COMMUNICATIONS INC. (d)—C-88
SIGNAL VISION INC. (d)—C-89
 VIEWSONICS INC. (m)—C-94
 WEATHER SCAN INC. (d)—C-95

Earth anchors

ADAPT COMMUNICATION SUPPLY CO. INC. (d)—C-62
 ANIXTER-CANADA INC. (d)—C-64
 IOWA MALLEABLE IRON CO. (m & d)—C-77
 KES INC. (d)—C-78

MIDWEST CORP. (d)—C-82
 T. R. PITTS CO. (d)—C-85
 S.A.L. COMMUNICATIONS INC. (d)—C-88
 STEVENS TOWER CO. INC. (m & d & r)—C-90
 WEATHER SCAN INC. (d)—C-95

Guy grips

ADAPT COMMUNICATION SUPPLY CO. INC. (d)—C-62
 ANIXTER-CANADA INC. (d)—C-64
 KES INC. (d)—C-78
 MIDWEST CORP. (d)—C-82
 T. R. PITTS CO. (d)—C-85
 PREFORMED LINE PRODUCTS CO. (m)—C-85
 S.A.L. COMMUNICATIONS INC. (d)—C-88
 STEVENS TOWER CO. INC. (d & r)—C-90
 WEATHER SCAN INC. (d)—C-95

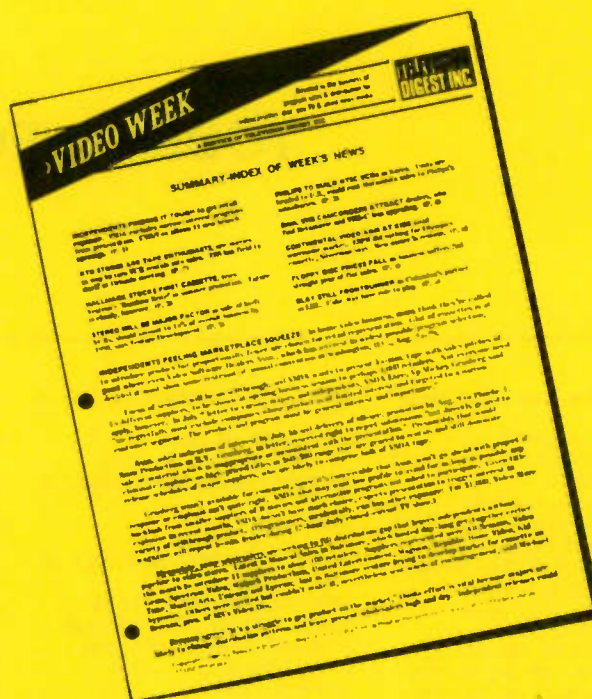
Reverse spiral grips

ADAPT COMMUNICATION SUPPLY CO. INC. (d)—C-62
 ANIXTER-CANADA INC. (d)—C-64
 JERRY CONN ASSOCIATES INC. (d)—C-69
 KES INC. (d)—C-78
 MIDWEST CORP. (d)—C-82
 T. R. PITTS CO. (d)—C-85
 S.A.L. COMMUNICATIONS INC. (d)—C-88
SIGNAL VISION INC. (d)—C-89
 WEATHER SCAN INC. (d)—C-95

Tool Kits

ADAPT COMMUNICATION SUPPLY CO. INC. (d)—C-62
 ADRIAN STEEL CO. (m)—C-62
CABLE SERVICES CO. INC. (d)—C-67
 COMPREHENSIVE VIDEO SUPPLY CORP. (d)—C-69
 C.W.Y. ELECTRONICS (d)—C-70
 G. C. ELECTRONICS CO. (m)—C-74
 JAMESON CORP. (m)—C-77
 KES INC. (d)—C-78
 KLEIN TOOLS INC. (m)—C-78
 MIDWEST CORP. (d)—C-82
 T. R. PITTS CO. (d)—C-85
 RMT ENGINEERING INC. (d)—C-87
 S.A.L. COMMUNICATIONS INC. (d)—C-88
 STEVENS TOWER CO. INC. (d & r)—C-90
 VIEWSONICS INC. (m)—C-94

The only information source you need to catch up with and keep up with the booming, dynamic, risk-filled home video/VCR/videocassette industry...



VIDEO WEEK

Each weekly issue of **Video Week** is filled with the kind of practical, level-headed information that is invaluable to anyone involved in the home video industry.

Video Week serves as an early warning system for the entire industry. Face it, information is crucial to your business success—markets... merchandising... mergers... finance... competition... litigation... programming... and more. And **Video Week** covers it all!

Managing Editor Seth Goldstein and his international network of correspondents cover every significant industry event, as well as the courts, the Congress and the FCC. They ask the questions you would like to ask and get the answers you need to know.

Each week's informative, succinct issue of **Video Week** offers you the key advance intelligence that will allow you to spot trends, anticipate changes in the marketplace and track regulatory issues.

Video Week gives you a business advantage!

For subscription information, call collect: (202) 872-9200.



Television Digest, Inc.
1836 Jefferson Place, N.W.
Washington, D.C. 20036

Buyers Guide Product Index

An alphabetical listing of all products and services listed in the **BUYERS GUIDE** that precedes this section. Immediately following each entry is the page number where company listings for that product/service can be found in the **BUYERS GUIDE**.

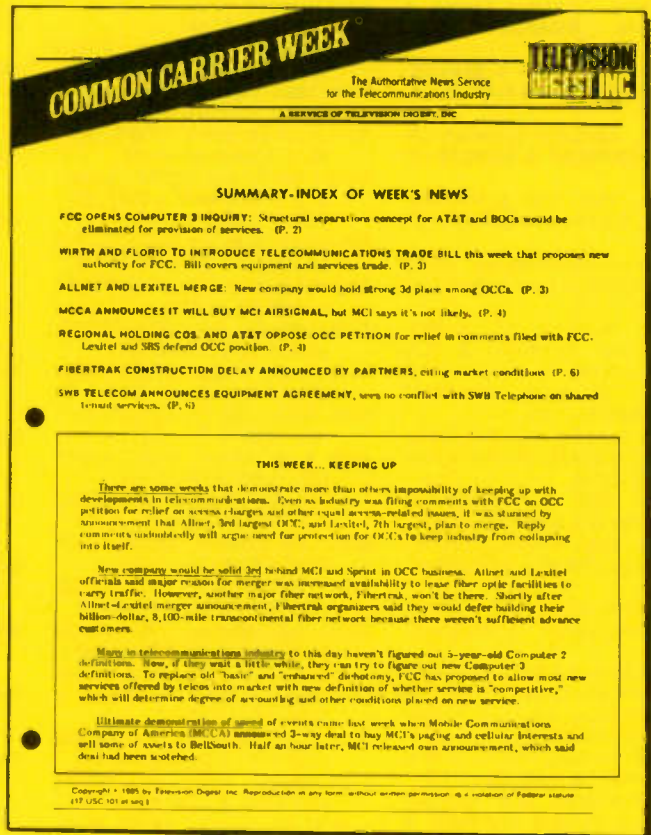
- A**
- Access Controllers, Multiple, STUDIO EQUIPMENT & SUPPLIES—C-169
- Accounting, SERVICES—C-127
- Accounting/Business Computer Systems, COMPUTER SYSTEMS & ACCESSORIES—C-124
- AC/DC Power Cable, Heavy Duty, CABLE EQUIPMENT & SUPPLIES—C-113
- AC Power Dividers, Power Supplies, STUDIO EQUIPMENT & SUPPLIES—C-160
- Acoustic Analyzers, TEST & MEASUREMENT EQUIPMENT & SUPPLIES—C-176
- Acoustic/Architectural Design & Construction, SERVICES—C-127
- A-D, D-A Converters, STUDIO EQUIPMENT & SUPPLIES—C-165
- Ad Agency, Stations, Sponsors Handler, Film, SERVICES—C-132
- Ad Insertion Equipment, STUDIO EQUIPMENT & SUPPLIES—C-160
- Ad Insertion Equipment, Cartridge, STUDIO EQUIPMENT & SUPPLIES—C-160
- Ad Insertion Equipment, Tone Sensors, STUDIO EQUIPMENT & SUPPLIES—C-160
- Addressable Set-Top Converters, CABLE EQUIPMENT & SUPPLIES—C-118
- Addressable Taps, Distribution Equipment, CABLE EQUIPMENT & SUPPLIES—C-115
- Adult Programming, SERVICES—C-140
- Advertising, SERVICES—C-127
- Aerial Construction Contractors, SERVICES—C-129
- Aerial Lift Buckets, STUDIO EQUIPMENT & SUPPLIES—C-157
- Aerial Taps, Transmission Line, CABLE EQUIPMENT & SUPPLIES—C-122
- AF, Generators, STUDIO EQUIPMENT & SUPPLIES—C-151
- AGC Amplifiers, Audio Processing Effects Equipment, STUDIO EQUIPMENT & SUPPLIES—C-147
- AGC Units, Distribution Equipment, CABLE EQUIPMENT & SUPPLIES—C-115
- AGC, ALC Amplifiers, Audio Processing Effects Equipment, STUDIO EQUIPMENT & SUPPLIES—C-147
- Airborne Microwave Equipment, MDS/MICROWAVE EQUIPMENT & SUPPLIES—C-125
- Airborne Mounting/Stabilizing, Film Equipment, STUDIO EQUIPMENT & SUPPLIES—C-154
- Airborne Mounting/Stabilizing Equipment, Camera Accessories, STUDIO EQUIPMENT & SUPPLIES—C-164
- Alarm Indicators, Status, Logging, Monitoring Test Equipment, TEST & MEASUREMENT EQUIPMENT & SUPPLIES—C-178
- Alarms, STUDIO EQUIPMENT & SUPPLIES—C-158
- Alarms, Carrier, STUDIO EQUIPMENT & SUPPLIES—C-158
- Alarms, Fault, STUDIO EQUIPMENT & SUPPLIES—C-158
- Alarms, Light Failure, ANTENNAS, TOWERS & EQUIPMENT—C-104
- Alarms, Tower Light, STUDIO EQUIPMENT & SUPPLIES—C-158
- Alarms, Warning Systems, STUDIO EQUIPMENT & SUPPLIES—C-158
- ALC, AGC Amplifiers, Audio Processing Effects Equipment, STUDIO EQUIPMENT & SUPPLIES—C-147
- Alert Systems, Emergency, ANTENNAS, TOWERS & EQUIPMENT—C-102
- Alignment Cartridges (Tape) & Accessories, STUDIO EQUIPMENT & SUPPLIES—C-165
- Alignment Equipment, Heads, Videotape Recorders, STUDIO EQUIPMENT & SUPPLIES—C-171
- Alignment Equipment, Heads, VTRS & VCRs, STUDIO EQUIPMENT & SUPPLIES—C-174
- Alignment Gauges, Heads, Audio & Accessories, STUDIO EQUIPMENT & SUPPLIES—C-151
- Alignment Gauges, Tension, Audio Heads, STUDIO EQUIPMENT & SUPPLIES—C-151
- Alignment Systems, Microwave Antenna, ANTENNAS, TOWERS & EQUIPMENT—C-99
- AM Amplifiers, Peak Limiting, STUDIO EQUIPMENT & SUPPLIES—C-146
- AM Compressor/Limiters, Audio Processing Effects Equipment, STUDIO EQUIPMENT & SUPPLIES—C-147
- AM Directional Transmitting Antenna Systems, ANTENNAS, TOWERS & EQUIPMENT—C-101
- AM Exciters, RF Power Equipment, BROADCAST EQUIPMENT—C-109
- AM Field Intensity Meters, RF Test Equipment, TEST & MEASUREMENT EQUIPMENT & SUPPLIES—C-179
- AM Limiter/Compressors, STUDIO EQUIPMENT & SUPPLIES—C-151
- AM Maintenance Equipment, SERVICES—C-133
- AM Phasing & Branching Systems, BROADCAST EQUIPMENT—C-107
- AM Receivers, STUDIO EQUIPMENT & SUPPLIES—C-153
- AM Stereo Exciters, RF Power Equipment, BROADCAST EQUIPMENT—C-109
- AM Stereo Exciters, STUDIO EQUIPMENT & SUPPLIES—C-150
- AM System Monitors-Audio & RF, STUDIO EQUIPMENT & SUPPLIES—C-152
- AM Transmitters, BROADCAST EQUIPMENT—C-111
- AM Transmitters, 500 Watts & under, BROADCAST EQUIPMENT—C-111
- AM Transmitters, 500 Watts & Over, Solid State, BROADCAST EQUIPMENT—C-111
- AM Transmitters, 1,000 to 2,500 Watts, BROADCAST EQUIPMENT—C-111
- AM Transmitters, 5,000 to 7,500 Watts, BROADCAST EQUIPMENT—C-111
- AM Transmitters, 10,000 to 20,000 Watts, BROADCAST EQUIPMENT—C-112
- AM Transmitters, Over 20,000 Watts, BROADCAST EQUIPMENT—C-112
- AM Transmitting Antennas, ANTENNAS, TOWERS & EQUIPMENT—C-101
- AM/FM Field Strength Meters, TEST & MEASUREMENT EQUIPMENT & SUPPLIES—C-177
- AM-FM Remote Control Systems, STUDIO EQUIPMENT & SUPPLIES—C-153
- AM/FM Transmitter Tubes, STUDIO EQUIPMENT & SUPPLIES—C-160
- AML Systems, MDS EQUIPMENT & SUPPLIES—C-125
- Amplifier Stations, Modular, CABLE EQUIPMENT & SUPPLIES—C-117
- Amplifiers, ANTENNAS, TOWERS & EQUIPMENT—C-99
- Amplifiers, BROADCAST EQUIPMENT—C-107
- Amplifiers, STUDIO EQUIPMENT & SUPPLIES—C-160
- Amplifiers, AM, Peak Limiting, STUDIO EQUIPMENT & SUPPLIES—C-146
- Amplifiers, Apartment, Distribution Equipment, CABLE EQUIPMENT & SUPPLIES—C-115
- Amplifiers, Audio DAs, STUDIO EQUIPMENT & SUPPLIES—C-146
- Amplifiers, Audio Remote, STUDIO EQUIPMENT & SUPPLIES—C-147
- Amplifiers, Audio/Video Distribution, BROADCAST EQUIPMENT—C-107
- Amplifiers, Bridging, Distribution Equipment, CABLE EQUIPMENT & SUPPLIES—C-115
- Amplifiers, CARS Band, CABLE EQUIPMENT & SUPPLIES—C-113
- Amplifiers, Clamping, STUDIO EQUIPMENT & SUPPLIES—C-146
- Amplifiers, Clamping/Equalizing, BROADCAST EQUIPMENT—C-107
- Amplifiers, Compressing, STUDIO EQUIPMENT & SUPPLIES—C-146
- Amplifiers, Console Modules, Preamp, STUDIO EQUIPMENT & SUPPLIES—C-147
- Amplifiers, Distribution, STUDIO EQUIPMENT & SUPPLIES—C-161
- Amplifiers, Distribution, BROADCAST EQUIPMENT—C-107
- Amplifiers, Distribution Equipment, CABLE EQUIPMENT & SUPPLIES—C-115
- Amplifiers, Distribution, STUDIO EQUIPMENT & SUPPLIES—C-146
- Amplifiers, Equalizing/Clamping, BROADCAST EQUIPMENT—C-107
- Amplifiers, FM, Peak Limiting, STUDIO EQUIPMENT & SUPPLIES—C-146
- Amplifiers, Isolation, STUDIO EQUIPMENT & SUPPLIES—C-161
- Amplifiers, Line Drive, BROADCAST EQUIPMENT—C-107
- Amplifiers, Line Extender, CABLE EQUIPMENT & SUPPLIES—C-117
- Amplifiers, Line, STUDIO EQUIPMENT & SUPPLIES—C-146
- Amplifiers, Mike, STUDIO EQUIPMENT & SUPPLIES—C-146
- Amplifiers, Mixer, STUDIO EQUIPMENT & SUPPLIES—C-146
- Amplifiers, Power Supplies, STUDIO EQUIPMENT & SUPPLIES—C-146
- Amplifiers, Power, Monitor, STUDIO EQUIPMENT & SUPPLIES—C-146
- Amplifiers, Power, STUDIO EQUIPMENT & SUPPLIES—C-146
- Amplifiers, Preamplifiers, STUDIO EQUIPMENT & SUPPLIES—C-161
- Amplifiers, Preamps, STUDIO EQUIPMENT & SUPPLIES—C-146
- Amplifiers, Preamps, Microphone, STUDIO EQUIPMENT & SUPPLIES—C-147
- Amplifiers, Preamps, Phono, STUDIO EQUIPMENT & SUPPLIES—C-147
- Amplifiers, Preamps, Stereo, STUDIO EQUIPMENT & SUPPLIES—C-147
- Amplifiers, Preamps, Turntable, STUDIO EQUIPMENT & SUPPLIES—C-147
- Amplifiers, Proc, STUDIO EQUIPMENT & SUPPLIES—C-161
- Amplifiers, Processing, STUDIO EQUIPMENT & SUPPLIES—C-147
- Amplifiers, Pulse Distribution, BROADCAST EQUIPMENT—C-107
- Amplifiers, Pulse, STUDIO EQUIPMENT & SUPPLIES—C-161
- Amplifiers, RF Power, BROADCAST EQUIPMENT—C-109
- Amplifiers, RF-Peak Limiting, BROADCAST EQUIPMENT—C-107
- Amplifiers, RF-Power, BROADCAST EQUIPMENT—C-107
- Amplifiers, Satellite Earth Station, ANTENNAS, TOWERS & EQUIPMENT—C-105
- Amplifiers, Satellite Earth Station, Low Noise, ANTENNAS, TOWERS & EQUIPMENT—C-105
- Amplifiers, Stabilizing, STUDIO EQUIPMENT & SUPPLIES—C-161
- Amplifiers, Strip, ANTENNAS, TOWERS & EQUIPMENT—C-104
- Amplifiers, Subcarrier, STUDIO EQUIPMENT & SUPPLIES—C-161
- Amplifiers, Sweep, STUDIO EQUIPMENT & SUPPLIES—C-161
- Amplifiers, Trunk, CABLE EQUIPMENT & SUPPLIES—C-118
- Amplifiers, Video, STUDIO EQUIPMENT & SUPPLIES—C-161
- Amplifiers, Video/Audio Distribution, BROADCAST EQUIPMENT—C-107
- Amplifiers, Zero Study Delay, STUDIO EQUIPMENT & SUPPLIES—C-161
- Analog Facsimile Chart Scanners, Weather Equipment, STUDIO EQUIPMENT & SUPPLIES—C-175
- Analog Modems, COMPUTER SYSTEMS & ACCESSORIES—C-124
- Analog Special Effects Equipment, Reverb, Audio Processing Effects Equipment, STUDIO EQUIPMENT & SUPPLIES—C-148
- Analysis, Site, SERVICES—C-136
- Analysis, Systems, SERVICES—C-138

BUYERS GUIDE PRODUCT INDEX

- Analzers, Acoustic, TEST & MEASUREMENT EQUIPMENT & SUPPLIES—C-176
- Analzers, Audio Spectrum, TEST & MEASUREMENT EQUIPMENT & SUPPLIES—C-176
- Analzers, Audio System, TEST & MEASUREMENT EQUIPMENT & SUPPLIES—C-176
- Analzers, Audio, Real Time, TEST & MEASUREMENT EQUIPMENT & SUPPLIES—C-176
- Analzers, Audio, Sideband, TEST & MEASUREMENT EQUIPMENT & SUPPLIES—C-176
- Analzers, Cable, TEST & MEASUREMENT EQUIPMENT & SUPPLIES—C-176
- Analzers, Color, TEST & MEASUREMENT EQUIPMENT & SUPPLIES—C-177
- Analzers, Distortion, Intermod, TEST & MEASUREMENT EQUIPMENT & SUPPLIES—C-178
- Analzers, Harmonic Distortion, TEST & MEASUREMENT EQUIPMENT & SUPPLIES—C-178
- Analzers, Logic, TEST & MEASUREMENT EQUIPMENT & SUPPLIES—C-178
- Analzers, Sideband, TEST & MEASUREMENT EQUIPMENT & SUPPLIES—C-179
- Analzers, Spectrum, Cable Test Equipment, TEST & MEASUREMENT EQUIPMENT & SUPPLIES—C-177
- Analzers, Spectrum, TEST & MEASUREMENT EQUIPMENT & SUPPLIES—C-179
- Analzers, VITS, Video Test Equipment, TEST & MEASUREMENT EQUIPMENT & SUPPLIES—C-180
- Analzers, Video Test Equipment, TEST & MEASUREMENT EQUIPMENT & SUPPLIES—C-180
- Analzers, Video, Digital, TEST & MEASUREMENT EQUIPMENT & SUPPLIES—C-177
- Anchors, Earth, Tools, Cable, TOOLS & EQUIPMENT—C-181
- Animation, SERVICES—C-140
- Announcers Earpiece, Headphones, STUDIO EQUIPMENT & SUPPLIES—C-151
- Antenna Accessories, ANTENNAS, TOWERS & EQUIPMENT—C-99
- Antenna Baluns, ANTENNAS, TOWERS & EQUIPMENT—C-99
- Antenna Base Insulators, ANTENNAS, TOWERS & EQUIPMENT—C-99
- Antenna Base Meter, Measuring/Monitoring Meters, TEST & MEASUREMENT EQUIPMENT & SUPPLIES—C-178
- Antenna Current Controllers, ANTENNAS, TOWERS & EQUIPMENT—C-99
- Antenna Current Meters, ANTENNAS, TOWERS & EQUIPMENT—C-99
- Antenna Diplexers, ANTENNAS, TOWERS & EQUIPMENT—C-99
- Antenna Dummy Loads, ANTENNAS, TOWERS & EQUIPMENT—C-99
- Antenna Earth Terminal Positioners, ANTENNAS, TOWERS & EQUIPMENT—C-99
- Antenna Filters, ANTENNAS, TOWERS & EQUIPMENT—C-102
- Antenna Guy Strain Insulators, ANTENNAS, TOWERS & EQUIPMENT—C-99
- Antenna Heater Controls, ANTENNAS, TOWERS & EQUIPMENT—C-99
- Antenna Ice Warning Systems, ANTENNAS, TOWERS & EQUIPMENT—C-99
- Antenna Installation Services (see SERVICES)
- Antenna Insulators, Base, ANTENNAS, TOWERS & EQUIPMENT—C-99
- Antennas, MF Receiving, ANTENNAS, TOWERS & EQUIPMENT—C-100
- Antennas, Microwave Portable Transmitting, ANTENNAS, TOWERS & EQUIPMENT—C-102
- Antennas, Microwave Transmitting, ANTENNAS, TOWERS & EQUIPMENT—C-101
- Antennas, Microwave, Receiving, ANTENNAS, TOWERS & EQUIPMENT—C-100
- Antennas, Monitors, RF Test Equipment, TEST & MEASUREMENT EQUIPMENT & SUPPLIES—C-179
- Antenna Monitors-Audio & RF, STUDIO EQUIPMENT & SUPPLIES—C-152
- Antenna Phasing/Branching Systems, ANTENNAS, TOWERS & EQUIPMENT—C-100
- Antenna Radomes, ANTENNAS, TOWERS & EQUIPMENT—C-100
- Antenna Remote Indicators, ANTENNAS, TOWERS & EQUIPMENT—C-100
- Antenna Sampling Systems, ANTENNAS, TOWERS & EQUIPMENT—C-100
- Antenna Static Drain Resistors, ANTENNAS, TOWERS & EQUIPMENT—C-100
- Antenna Telescoping Masts, ANTENNAS, TOWERS & EQUIPMENT—C-100
- Antenna Transfer Switches, ANTENNAS, TOWERS & EQUIPMENT—C-100
- Antenna Tuning Units, Antenna Accessories, ANTENNAS, TOWERS & EQUIPMENT—C-100
- Antenna VSWR Units, ANTENNAS, TOWERS & EQUIPMENT—C-100
- Antenna Waveguides, ANTENNAS, TOWERS & EQUIPMENT—C-100
- Antennas, AM Directional Transmitting Systems, ANTENNAS, TOWERS & EQUIPMENT—C-101
- Antennas, AM Transmitting, ANTENNAS, TOWERS & EQUIPMENT—C-101
- Antennas, ANTENNAS, TOWERS & EQUIPMENT—C-100
- Antennas, Accessories, ANTENNAS, TOWERS & EQUIPMENT—C-99
- Antennas, Alignment Systems, Microwave, ANTENNAS, TOWERS & EQUIPMENT—C-99
- Antennas, Baluns, ANTENNAS, TOWERS & EQUIPMENT—C-99
- Antennas, Circularly Polarized FM Transmitting, ANTENNAS, TOWERS & EQUIPMENT—C-101
- Antennas, Circularly Polarized TV Transmitting, ANTENNAS, TOWERS & EQUIPMENT—C-101
- Antennas, Current Controllers, ANTENNAS, TOWERS & EQUIPMENT—C-99
- Antennas, Current Meters, ANTENNAS, TOWERS & EQUIPMENT—C-99
- Antennas, Diplexers, ANTENNAS, TOWERS & EQUIPMENT—C-99
- Antennas, Dummy Loads, ANTENNAS, TOWERS & EQUIPMENT—C-99
- Antennas, Earth Terminal Positioners, ANTENNAS, TOWERS & EQUIPMENT—C-99
- Antennas, Earth Terminal Dishes, Receiving Antennas, ANTENNAS, TOWERS & EQUIPMENT—C-100
- Antennas, FM Receiving, ANTENNAS, TOWERS & EQUIPMENT—C-100
- Antennas, Filters, ANTENNAS, TOWERS & EQUIPMENT—C-102
- Antennas, Guy Strain Insulators, ANTENNAS, TOWERS & EQUIPMENT—C-99
- Antennas, Heater Controls, ANTENNAS, TOWERS & EQUIPMENT—C-99
- Antennas, Ice Warning Systems, ANTENNAS, TOWERS & EQUIPMENT—C-99
- Antennas, Installation Services (see SERVICES)
- Antennas, Insulators, Base, ANTENNAS, TOWERS & EQUIPMENT—C-99
- Antennas, MF Receiving, ANTENNAS, TOWERS & EQUIPMENT—C-100
- Antennas, Microwave Portable Transmitting, ANTENNAS, TOWERS & EQUIPMENT—C-102
- Antennas, Microwave Transmitting, ANTENNAS, TOWERS & EQUIPMENT—C-101
- Antennas, Microwave, Receiving, ANTENNAS, TOWERS & EQUIPMENT—C-100
- Antennas, Microwave, MDS/MICROWAVE EQUIPMENT & SUPPLIES—C-125
- Antennas, Multibeam, Satellite Earth Station, ANTENNAS, TOWERS & EQUIPMENT—C-105
- Antennas, Phasing/Branching Systems, ANTENNAS, TOWERS & EQUIPMENT—C-100
- Antennas, Radomes, ANTENNAS, TOWERS & EQUIPMENT—C-100
- Antennas, Receiving, Earth Terminal Dishes, ANTENNAS, TOWERS & EQUIPMENT—C-100
- Antennas, Receiving, FM, ANTENNAS, TOWERS & EQUIPMENT—C-100
- Antennas, Receiving, MF, ANTENNAS, TOWERS & EQUIPMENT—C-100
- Antennas, Receiving, Microwave, ANTENNAS, TOWERS & EQUIPMENT—C-100
- Antennas, Receiving, Remote Pickup, ANTENNAS, TOWERS & EQUIPMENT—C-101
- Antennas, Receiving, STL, ANTENNAS, TOWERS & EQUIPMENT—C-101
- Antennas, Receiving, UHF, ANTENNAS, TOWERS & EQUIPMENT—C-101
- Antennas, Receiving, VHF, ANTENNAS, TOWERS & EQUIPMENT—C-101
- Antennas, Remote For Radio Transmitting, ANTENNAS, TOWERS & EQUIPMENT—C-102
- Antennas, Remote Indicators, ANTENNAS, TOWERS & EQUIPMENT—C-100
- Antennas, Remote Pickup Receiving, ANTENNAS, TOWERS & EQUIPMENT—C-101
- Antennas, STL Receiving, ANTENNAS, TOWERS & EQUIPMENT—C-101
- Antennas, STL Transmitting, ANTENNAS, TOWERS & EQUIPMENT—C-102
- Antennas, Sampling Systems, ANTENNAS, TOWERS & EQUIPMENT—C-100
- Antennas, Satellite Earth Station, ANTENNAS, TOWERS & EQUIPMENT—C-105
- Antennas, Static Drain Resistors, ANTENNAS, TOWERS & EQUIPMENT—C-100
- Antennas, TV HP Transmitting, ANTENNAS, TOWERS & EQUIPMENT—C-102
- Antennas, TV UHF Transmitting, ANTENNAS, TOWERS & EQUIPMENT—C-102
- Antennas, TV VHF Transmitting, ANTENNAS, TOWERS & EQUIPMENT—C-102
- Antennas, Telescoping Masts, ANTENNAS, TOWERS & EQUIPMENT—C-100
- Antennas, Towers & Equipment—C-99
- Antennas, Transfer Switches, ANTENNAS, TOWERS & EQUIPMENT—C-100
- Antennas, Transmitting, ANTENNAS, TOWERS & EQUIPMENT—C-101
- Antennas, Transmitting, AM, ANTENNAS, TOWERS & EQUIPMENT—C-101
- Antennas, Transmitting, AM Directional Systems, ANTENNAS, TOWERS & EQUIPMENT—C-101
- Antennas, Transmitting, Circularly Polarized FM, ANTENNAS, TOWERS & EQUIPMENT—C-101
- Antennas, Transmitting, FM, Circularly Polarized, ANTENNAS, TOWERS & EQUIPMENT—C-101
- Antennas, Transmitting, Circularly Polarized TV, ANTENNAS, TOWERS & EQUIPMENT—C-101
- Antennas, Transmitting, TV, Circularly Polarized, ANTENNAS, TOWERS & EQUIPMENT—C-101
- Antennas, Transmitting, Microwave, ANTENNAS, TOWERS & EQUIPMENT—C-101
- Antennas, Transmitting, Microwave Portable, ANTENNAS, TOWERS & EQUIPMENT—C-102
- Antennas, Transmitting, Remote For Radio, ANTENNAS, TOWERS & EQUIPMENT—C-102
- Antennas, Transmitting, STL, ANTENNAS, TOWERS & EQUIPMENT—C-102
- Antennas, Transmitting, TV HP, ANTENNAS, TOWERS & EQUIPMENT—C-102
- Antennas, Transmitting, TV UHF, ANTENNAS, TOWERS & EQUIPMENT—C-102
- Antennas, Transmitting, TV VHF, ANTENNAS, TOWERS & EQUIPMENT—C-102
- Antennas, Tuning Units, Antenna Accessories, ANTENNAS, TOWERS & EQUIPMENT—C-100
- Antennas, UHF Receiving, ANTENNAS, TOWERS & EQUIPMENT—C-101
- Antennas, VHF Receiving, ANTENNAS, TOWERS & EQUIPMENT—C-101
- Antennas, VSWR Units, ANTENNAS, TOWERS & EQUIPMENT—C-100
- Antennas, Waveguides, ANTENNAS, TOWERS & EQUIPMENT—C-100
- Apartment Installation Equipment, CABLE EQUIPMENT & SUPPLIES—C-114
- Apartment Installation Equipment, Flush-Mount Service Cells, CABLE EQUIPMENT & SUPPLIES—C-114
- Apartment Installation Equipment, Molding Duct, CABLE EQUIPMENT & SUPPLIES—C-114
- Apartment Installation Equipment, Multi-Trap Enclosures, CABLE EQUIPMENT & SUPPLIES—C-114
- Apartment Pre-Wiring Construction, SERVICES—C-128
- Aperture, Vertical, Equalizers, STUDIO EQUIPMENT & SUPPLIES—C-150
- Applications Preparation, SERVICES—C-127
- Appraisals, SERVICES—C-127
- Architectural/Acoustic Design & Construction, SERVICES—C-127
- Arrestors, Lighting, ANTENNAS, TOWERS & EQUIPMENT—C-103
- Art & Graphics Equipment, Electronic, STUDIO EQUIPMENT & SUPPLIES—C-167
- Art & Graphics Equipment, Bit Pad Digitizers, STUDIO EQUIPMENT & SUPPLIES—C-167
- Art & Graphics Equipment, Electronic, Camera/VTR Digitizers, STUDIO EQUIPMENT & SUPPLIES—C-167
- Art & Graphics Equipment, Electronic, Digital Art/Paint Systems, STUDIO EQUIPMENT & SUPPLIES—C-167
- Art & Graphics Equipment, Electronic, Digital Still Stores, STUDIO EQUIPMENT & SUPPLIES—C-167
- Art & Graphics Equipment, Electronic, "Draw on Screen" Systems, STUDIO EQUIPMENT & SUPPLIES—C-167
- Art & Graphics Equipment, Electronic, Weather Symbol Inserters, STUDIO EQUIPMENT & SUPPLIES—C-167
- Artists Representative, SERVICES—C-127
- Ascertainment, SERVICES—C-127
- Assemblies, Cable, CABLE EQUIPMENT & SUPPLIES—C-113
- Assignment Systems, Machine, STUDIO EQUIPMENT & SUPPLIES—C-168
- ATR Tape Decks, Audio Tape Equipment & Accessories, STUDIO EQUIPMENT & SUPPLIES—C-148
- ATR Tape Decks, Multitrack (8+), Audio Tape Equipment & Accessories, STUDIO EQUIPMENT & SUPPLIES—C-148
- ATR Tape Decks, Portable, Audio Tape Equipment & Accessories, STUDIO EQUIPMENT & SUPPLIES—C-148

- ATRs, STUDIO EQUIPMENT & SUPPLIES—C-147
- ATS Systems, Automation Controls & Systems, BROADCAST EQUIPMENT—C-110
- Attenuators, Audio, TEST & MEASUREMENT EQUIPMENT & SUPPLIES—C-176
- Attenuators, Distribution Equipment, CABLE EQUIPMENT & SUPPLIES—C-115
- Attenuators, Fixed, TEST & MEASUREMENT EQUIPMENT & SUPPLIES—C-176
- Attenuators, Impedance Matching, TEST & MEASUREMENT EQUIPMENT & SUPPLIES—C-176
- Attenuators, Microwave, TEST & MEASUREMENT EQUIPMENT & SUPPLIES—C-176
- Attenuators, RF Power, BROADCAST EQUIPMENT—C-109
- Attenuators, Radio Frequency (RF), TEST & MEASUREMENT EQUIPMENT & SUPPLIES—C-176
- Attenuators, TEST & MEASUREMENT EQUIPMENT & SUPPLIES—C-176
- Attenuators, Video, TEST & MEASUREMENT EQUIPMENT & SUPPLIES—C-176
- Attorneys, SERVICES—C-127
- Audience Measurement, SERVICES—C-127
- Audio & RF Monitors, STUDIO EQUIPMENT & SUPPLIES—C-152
- Audio & RF Monitors, AM System, STUDIO EQUIPMENT & SUPPLIES—C-152
- Audio & RF Monitors, Antenna, STUDIO EQUIPMENT & SUPPLIES—C-152
- Audio & RF Monitors, Base Current/Ant Sampling, STUDIO EQUIPMENT & SUPPLIES—C-152
- Audio & RF Monitors, Directional, STUDIO EQUIPMENT & SUPPLIES—C-152
- Audio & RF Monitors, Frequency, STUDIO EQUIPMENT & SUPPLIES—C-152
- Audio & RF Monitors, Modulation, STUDIO EQUIPMENT & SUPPLIES—C-152
- Audio & RF Monitors, Phase, STUDIO EQUIPMENT & SUPPLIES—C-152
- Audio & RF Monitors, Power, STUDIO EQUIPMENT & SUPPLIES—C-152
- Audio & RF Monitors, RF Level, STUDIO EQUIPMENT & SUPPLIES—C-152
- Audio & RF Monitors, SCA, STUDIO EQUIPMENT & SUPPLIES—C-152
- Audio & RF Monitors, TV Aural, STUDIO EQUIPMENT & SUPPLIES—C-152
- Audio & RF Monitors, FM, STUDIO EQUIPMENT & SUPPLIES—C-152
- Audio Amplifiers, Remote, STUDIO EQUIPMENT & SUPPLIES—C-147
- Audio Attenuators, TEST & MEASUREMENT EQUIPMENT & SUPPLIES—C-176
- Audio Cable, CABLE EQUIPMENT & SUPPLIES—C-113
- Audio Consoles, Monaural, STUDIO EQUIPMENT & SUPPLIES—C-147
- Audio Consoles, STUDIO EQUIPMENT & SUPPLIES—C-147
- Audio Consoles, Stereo, STUDIO EQUIPMENT & SUPPLIES—C-147
- Audio Controls, Rotary Attenuators, STUDIO EQUIPMENT & SUPPLIES—C-147
- Audio Controls, STUDIO EQUIPMENT & SUPPLIES—C-147
- Audio Controls, Slide Attenuators, STUDIO EQUIPMENT & SUPPLIES—C-147
- Audio DAs, Amplifiers, STUDIO EQUIPMENT & SUPPLIES—C-146
- Audio Delay Lines, STUDIO EQUIPMENT & SUPPLIES—C-150
- Audio Editors, Digital, Editing Equipment, STUDIO EQUIPMENT & SUPPLIES—C-150
- Audio Equalizers, STUDIO EQUIPMENT & SUPPLIES—C-150
- Audio Equipment, STUDIO EQUIPMENT & SUPPLIES—C-154
- Audio Heads & Accessories, STUDIO EQUIPMENT & SUPPLIES—C-151
- Audio Heads Cleaners, STUDIO EQUIPMENT & SUPPLIES—C-151
- Audio Heads Degaussers, STUDIO EQUIPMENT & SUPPLIES—C-151
- Audio Heads Tension Alignment Gauges, STUDIO EQUIPMENT & SUPPLIES—C-151
- Audio Heads, Alignment Gauges, STUDIO EQUIPMENT & SUPPLIES—C-151
- Audio Heads, Erase, STUDIO EQUIPMENT & SUPPLIES—C-151
- Audio Heads, Film Strips, STUDIO EQUIPMENT & SUPPLIES—C-151
- Audio Heads, Playback, STUDIO EQUIPMENT & SUPPLIES—C-151
- Audio Heads, Rebuilt, STUDIO EQUIPMENT & SUPPLIES—C-151
- Audio Heads, Record, STUDIO EQUIPMENT & SUPPLIES—C-151
- Audio Heads, Replacement, STUDIO EQUIPMENT & SUPPLIES—C-151
- Audio Level Indicators, STUDIO EQUIPMENT & SUPPLIES—C-147
- Audio Level Indicators, LED, STUDIO EQUIPMENT & SUPPLIES—C-147
- Audio Level Indicators, PPM, STUDIO EQUIPMENT & SUPPLIES—C-147
- Audio Level Indicators, Video Monitor Display, STUDIO EQUIPMENT & SUPPLIES—C-147
- Audio Level Indicators, VU, STUDIO EQUIPMENT & SUPPLIES—C-147
- Audio Monitor Headphones, STUDIO EQUIPMENT & SUPPLIES—C-147
- Audio Monitor Speakers, STUDIO EQUIPMENT & SUPPLIES—C-147
- Audio Monitors, STUDIO EQUIPMENT & SUPPLIES—C-147
- Audio Patch Panels, STUDIO EQUIPMENT & SUPPLIES—C-147
- Audio Post-Production, SERVICES—C-128
- Audio Processing Effects Equipment, STUDIO EQUIPMENT & SUPPLIES—C-147
- Audio Processing Effects Equipment, ALC, AGC Amplifiers, STUDIO EQUIPMENT & SUPPLIES—C-147
- Audio Processing Effects Equipment, AM Compressor/Limiters, STUDIO EQUIPMENT & SUPPLIES—C-147
- Audio Processing Effects Equipment, Analog Special Effects Equipment, Reverb, STUDIO EQUIPMENT & SUPPLIES—C-148
- Audio Processing Effects Equipment, Video/Audio Sync Delay, STUDIO EQUIPMENT & SUPPLIES—C-148
- Audio Processing Effects Equipment, De-Essers, STUDIO EQUIPMENT & SUPPLIES—C-148
- Audio Processing Effects Equipment, Reverb, Digital Delay, STUDIO EQUIPMENT & SUPPLIES—C-148
- Audio Processing Effects Equipment, FM Compressor/Limiters, STUDIO EQUIPMENT & SUPPLIES—C-148
- Audio Processing Effects Equipment, Graphic Equalizers, STUDIO EQUIPMENT & SUPPLIES—C-148
- Audio Processing Effects Equipment, Mechanical Reverb, STUDIO EQUIPMENT & SUPPLIES—C-148
- Audio Processing Effects Equipment, Noise Reduction, STUDIO EQUIPMENT & SUPPLIES—C-148
- Audio Processing Effects Equipment, Parametric Equalizers, STUDIO EQUIPMENT & SUPPLIES—C-148
- Audio Processing Equipment, STUDIO EQUIPMENT & SUPPLIES—C-147
- Audio Processors, STUDIO EQUIPMENT & SUPPLIES—C-152
- Audio Programming, SERVICES—C-140
- Audio Recorders, Digital, STUDIO EQUIPMENT & SUPPLIES—C-150
- Audio Recording, SERVICES—C-145
- Audio Sine Generators, TEST & MEASUREMENT EQUIPMENT & SUPPLIES—C-178
- Audio Sweep Generators, TEST & MEASUREMENT EQUIPMENT & SUPPLIES—C-178
- Audio System Analyzers, TEST & MEASUREMENT EQUIPMENT & SUPPLIES—C-176
- Audio System Design, SERVICES—C-137
- Audio TV Consoles, STUDIO EQUIPMENT & SUPPLIES—C-150
- Audio Tape Editing, SERVICES—C-128
- Audio Tape Equipment & Accessories, STUDIO EQUIPMENT & SUPPLIES—C-148
- Audio Tape Equipment & Accessories, Bulk Erasers, STUDIO EQUIPMENT & SUPPLIES—C-148
- Audio Tape Equipment & Accessories, Cartridges, STUDIO EQUIPMENT & SUPPLIES—C-148
- Audio Tape Equipment & Accessories, Carts, STUDIO EQUIPMENT & SUPPLIES—C-148
- Audio Tape Equipment & Accessories, Cleaners, STUDIO EQUIPMENT & SUPPLIES—C-148
- Audio Tape Equipment & Accessories, Conveyor Erasers, STUDIO EQUIPMENT & SUPPLIES—C-148
- Audio Tape Equipment & Accessories, Demagnetizers, STUDIO EQUIPMENT & SUPPLIES—C-148
- Audio Tape Equipment & Accessories, Duplicators, STUDIO EQUIPMENT & SUPPLIES—C-148
- Audio Tape Equipment & Accessories, Leader Tape, STUDIO EQUIPMENT & SUPPLIES—C-148
- Audio Tape Equipment & Accessories, Loaders, STUDIO EQUIPMENT & SUPPLIES—C-148
- Audio Tape Equipment & Accessories, Logging Equipment, STUDIO EQUIPMENT & SUPPLIES—C-148
- Audio Tape Equipment & Accessories, Open Reels, STUDIO EQUIPMENT & SUPPLIES—C-148
- Audio Tape Equipment & Accessories, Rewinders, STUDIO EQUIPMENT & SUPPLIES—C-148
- Audio Tape Equipment & Accessories, Splice Finders, STUDIO EQUIPMENT & SUPPLIES—C-148
- Audio Tape Equipment & Accessories, Splicers, STUDIO EQUIPMENT & SUPPLIES—C-148
- Audio Tape Equipment & Accessories, Sprocketed Magnetic Film, STUDIO EQUIPMENT & SUPPLIES—C-148
- Audio Tape Equipment & Accessories, Sprocketed Magnetic Film Transports, STUDIO EQUIPMENT & SUPPLIES—C-148
- Audio Tape Equipment & Accessories, Tape Decks, STUDIO EQUIPMENT & SUPPLIES—C-148
- Audio Tape Equipment & Accessories, Multitrack (8+) ATR Tape Decks, STUDIO EQUIPMENT & SUPPLIES—C-148
- Audio Tape Equipment & Accessories, Portable ATR Tape Decks, STUDIO EQUIPMENT & SUPPLIES—C-148
- Audio Tape Equipment & Accessories, 4-Track Tape Decks, STUDIO EQUIPMENT & SUPPLIES—C-148
- Audio Tape Equipment & Accessories, Time Delay Tape Decks, STUDIO EQUIPMENT & SUPPLIES—C-148
- Audio Tape Equipment & Accessories, Test Tape, STUDIO EQUIPMENT & SUPPLIES—C-148
- Audio Tape Equipment & Accessories, Timers, STUDIO EQUIPMENT & SUPPLIES—C-148
- Audio Tape, Delay, STUDIO EQUIPMENT & SUPPLIES—C-150
- Audio Test Equipment, TEST & MEASUREMENT EQUIPMENT & SUPPLIES—C-176
- Audio Test Equipment, Harmonic Distortion Meters, TEST & MEASUREMENT EQUIPMENT & SUPPLIES—C-176
- Audio Test Equipment, IM Meters, TEST & MEASUREMENT EQUIPMENT & SUPPLIES—C-176
- Audio Test Equipment, Real Time Analyzers, TEST & MEASUREMENT EQUIPMENT & SUPPLIES—C-176
- Audio Test Equipment, Sideband Analyzers, TEST & MEASUREMENT EQUIPMENT & SUPPLIES—C-176
- Audio Test Equipment, Signal Generators, TEST & MEASUREMENT EQUIPMENT & SUPPLIES—C-176
- Audio Test Equipment, Spectrum Analyzers, TEST & MEASUREMENT EQUIPMENT & SUPPLIES—C-176
- Audio Test Equipment, Wow & Flutter Meters, TEST & MEASUREMENT EQUIPMENT & SUPPLIES—C-176
- Audio Test Records, STUDIO EQUIPMENT & SUPPLIES—C-153
- Audio Voltmeters, Measuring/Monitoring Meters, TEST & MEASUREMENT EQUIPMENT & SUPPLIES—C-179
- Audio, Editing Equipment, STUDIO EQUIPMENT & SUPPLIES—C-150
- Audio, Editor, STUDIO EQUIPMENT & SUPPLIES—C-150
- Audio-Video Synchronizers, STUDIO EQUIPMENT & SUPPLIES—C-173
- Audio/Video Distribution Amplifiers, BROADCAST EQUIPMENT—C-107
- Audio/Video Sync Delay, Audio Processing Effects Equipment, STUDIO EQUIPMENT & SUPPLIES—C-148
- Auditing, SERVICES—C-128
- Auditing, System, SERVICES—C-137
- Auto Light Control, Telecine Equipment & Accessories, STUDIO EQUIPMENT & SUPPLIES—C-173
- Auto Time, Weather Announce Program Equipment (Business Automation), STUDIO EQUIPMENT & SUPPLIES—C-152
- Automated Consoles, STUDIO EQUIPMENT & SUPPLIES—C-150
- Automated Earth Station Receiver Systems, ANTENNAS, TOWERS & EQUIPMENT—C-105
- Automated Master Control Switchers, STUDIO EQUIPMENT & SUPPLIES—C-168
- Automated Remote Controls, BROADCAST EQUIPMENT—C-110
- Automated, Microprocessor-Controlled Production Switchers, STUDIO EQUIPMENT & SUPPLIES—C-170
- Automatic Programming Equipment, STUDIO EQUIPMENT & SUPPLIES—C-158
- Automatic Programming Equipment, News, STUDIO EQUIPMENT & SUPPLIES—C-158
- Automatic Programming Equipment, Weather, STUDIO EQUIPMENT & SUPPLIES—C-158
- Automatic Sequencing Cartridge Systems, STUDIO EQUIPMENT & SUPPLIES—C-164

The concise, easy-to-digest, well-organized information service that allows you . . . in just minutes each week . . . to keep up with the latest, most accurate, relevant, indispensable information covering the entire telecommunications industry.



COMMON CARRIER WEEK

Common Carrier Week is *the* authoritative weekly news service for the telecommunications industry.

Each issue uncovers proposed regulation changes, looks at successful (and unsuccessful) business strategies, comments on new equipment and services, reports on what the decision-makers in the industry are up to, and provides the key intelligence that busy telecommunications executives *need*.

Common Carrier Week is presented in a way that makes the information you're looking for easy to find. There's a logic to each issue—you can scan the spot you're looking for and find your relevant information instantly.

Common Carrier Week will give *you* the advance intelligence to move quickly to make the management decisions that will help your business move ahead. Each week you'll receive hard-nosed business advice from the award-winning team of journalists who also keep the top leaders of the communications industry informed every day with Communications Daily.

For subscription information, call collect: (202) 872-9200.



Television Digest, Inc.
1836 Jefferson Place, N.W.
Washington, D.C. 20036

- Automatic Sequencing Cartridge Systems, STUDIO EQUIPMENT & SUPPLIES—C-149
- Automatic Sweep Systems, Cable Test Equipment, TEST & MEASUREMENT EQUIPMENT & SUPPLIES—C-176
- Automation Controls & Systems, STUDIO EQUIPMENT & SUPPLIES—C-154
- Automation Controls & Systems, Projector/Film Chain Controls, STUDIO EQUIPMENT & SUPPLIES—C-154
- Automation Controls & Systems, STUDIO EQUIPMENT & SUPPLIES—C-158
- Automation Controls & Systems, Lighting, STUDIO EQUIPMENT & SUPPLIES—C-158
- Automation Controls & Systems, Logging, STUDIO EQUIPMENT & SUPPLIES—C-158
- Automation Controls & Systems, STUDIO EQUIPMENT & SUPPLIES—C-161
- Automation Controls & Systems, Cart Systems, Random Select, STUDIO EQUIPMENT & SUPPLIES—C-161
- Automation Controls & Systems, Master Control, Custom, STUDIO EQUIPMENT & SUPPLIES—C-161
- Automation Controls & Systems, Program Controls, STUDIO EQUIPMENT & SUPPLIES—C-161
- Automation Controls & Systems, Reel-to-Reel Controllers, STUDIO EQUIPMENT & SUPPLIES—C-161
- Automation Controls & Systems-ATS Systems, BROADCAST EQUIPMENT—C-110
- Automation Controls & Systems, STUDIO EQUIPMENT & SUPPLIES—C-148
- Automation Controls & Systems, Custom Master Controls, STUDIO EQUIPMENT & SUPPLIES—C-148
- Automation Controls & Systems, Program Controls, STUDIO EQUIPMENT & SUPPLIES—C-149
- Automation Controls & Systems, Random Select Cart Systems, STUDIO EQUIPMENT & SUPPLIES—C-149
- Automation Equipment, STUDIO EQUIPMENT & SUPPLIES—C-161
- Automation Hardware, Radio Business, Program Equipment (Business Automation), STUDIO EQUIPMENT & SUPPLIES—C-152
- Automation Interfaced Business Master Control Switchers, STUDIO EQUIPMENT & SUPPLIES—C-168
- Automation Machine Controls, Technical, STUDIO EQUIPMENT & SUPPLIES—C-168
- Automation Systems, Program Equipment (Business Automation), STUDIO EQUIPMENT & SUPPLIES—C-152
- Automation Systems, Videocassette-Based, STUDIO EQUIPMENT & SUPPLIES—C-175
- B**
- Background Color Generators, STUDIO EQUIPMENT & SUPPLIES—C-167
- Baluns, Antenna, ANTENNAS, TOWERS & EQUIPMENT—C-99
- B & W Cameras, STUDIO EQUIPMENT & SUPPLIES—C-162
- B & W Monitors, STUDIO EQUIPMENT & SUPPLIES—C-169
- B & W Rack Monitors, STUDIO EQUIPMENT & SUPPLIES—C-169
- B & W Standalone Monitors, STUDIO EQUIPMENT & SUPPLIES—C-169
- Band Pass Filters, BROADCAST EQUIPMENT—C-108
- Banking, Investment, SERVICES—C-133
- Bar/Dot Generators, TEST & MEASUREMENT EQUIPMENT & SUPPLIES—C-178
- Base Current/Ant Sampling Monitors-Audio & RF, STUDIO EQUIPMENT & SUPPLIES—C-152
- Base Insulators, Antenna, ANTENNAS, TOWERS & EQUIPMENT—C-99
- Batteries & Accessories, STUDIO EQUIPMENT & SUPPLIES—C-157
- Batteries & Accessories, Belts, STUDIO EQUIPMENT & SUPPLIES—C-157
- Batteries & Accessories, Chargers, STUDIO EQUIPMENT & SUPPLIES—C-157
- Batteries & Accessories, Packs/Eng, STUDIO EQUIPMENT & SUPPLIES—C-157
- Batteries & Accessories, Packs/Lighting, STUDIO EQUIPMENT & SUPPLIES—C-158
- Batteries & Accessories, Pack/Test Instruments, STUDIO EQUIPMENT & SUPPLIES—C-158
- Batteries, STUDIO EQUIPMENT & SUPPLIES—C-157
- Batteries, Lead-Acid, STUDIO EQUIPMENT & SUPPLIES—C-157
- Batteries, Lead-Acid, Power Supplies, STUDIO EQUIPMENT & SUPPLIES—C-160
- Batteries, Nicad, Power Supplies, STUDIO EQUIPMENT & SUPPLIES—C-160
- Batteries, Nicad, STUDIO EQUIPMENT & SUPPLIES—C-157
- Batteries, Power Supplies, STUDIO EQUIPMENT & SUPPLIES—C-160
- Batteries, Silver-Zinc, STUDIO EQUIPMENT & SUPPLIES—C-157
- Batteries, Silver-Zinc, Power Supplies, STUDIO EQUIPMENT & SUPPLIES—C-160
- Battery Belts, STUDIO EQUIPMENT & SUPPLIES—C-157
- Battery Chargers, Power Supplies, STUDIO EQUIPMENT & SUPPLIES—C-160
- Battery Chargers, STUDIO EQUIPMENT & SUPPLIES—C-157
- Battery Checkers, STUDIO EQUIPMENT & SUPPLIES—C-157
- Battery Pack/Test Instruments, STUDIO EQUIPMENT & SUPPLIES—C-158
- Battery Packs/Eng, STUDIO EQUIPMENT & SUPPLIES—C-157
- Battery Packs/Lighting, STUDIO EQUIPMENT & SUPPLIES—C-158
- Belts, Batteries & Accessories, STUDIO EQUIPMENT & SUPPLIES—C-157
- Beta VCRs, Pro, VTRs & VCRs, STUDIO EQUIPMENT & SUPPLIES—C-174
- Billing, SERVICES—C-128
- Bit Pad Digitizers, Electronic Art & Graphics Equipment, STUDIO EQUIPMENT & SUPPLIES—C-167
- Black & White Cameras, STUDIO EQUIPMENT & SUPPLIES—C-162
- Black Burst Syne Generators, Video Signal Processing Equipment, STUDIO EQUIPMENT & SUPPLIES—C-175
- Blanking Meters, Video Test Equipment, TEST & MEASUREMENT EQUIPMENT & SUPPLIES—C-180
- Blowers & Fans, STUDIO EQUIPMENT & SUPPLIES—C-159
- Booking & Entertainment, SERVICES—C-131
- Booms & Stands, Microphones & Accessories, STUDIO EQUIPMENT & SUPPLIES—C-151
- Booms, Mounts, Carrying Systems, Camera Accessories, STUDIO EQUIPMENT & SUPPLIES—C-164
- Boring Equipment, Underground, CABLE EQUIPMENT & SUPPLIES—C-114
- Boxes, Pre-Wire, Apartment Installation Equipment, CABLE EQUIPMENT & SUPPLIES—C-114
- Braces, ENG, Film Equipment, STUDIO EQUIPMENT & SUPPLIES—C-154
- Braces, ENG, Mounts, Carrying Systems, Camera Accessories, STUDIO EQUIPMENT & SUPPLIES—C-164
- Branching/Phasing Systems, Antenna Accessories, ANTENNAS, TOWERS & EQUIPMENT—C-100
- Bridger Stations, BROADCAST EQUIPMENT—C-107
- Broadband Preamplifiers, ANTENNAS, TOWERS & EQUIPMENT—C-102
- Broadcast Equipment—C-107
- Broadcast Mono Computer Systems, COMPUTER SYSTEMS & ACCESSORIES—C-124
- Broadcast Stereo Computer Systems, COMPUTER SYSTEMS & ACCESSORIES—C-124
- Brokerage, SERVICES—C-128
- Brokers, Satellite Time, SERVICES—C-136
- Brokers, Satellite Transmission, SERVICES—C-136
- Bucket Lifts & Platforms, STUDIO EQUIPMENT & SUPPLIES—C-158
- Buildings, Equipment, Prefabricated, CABLE EQUIPMENT & SUPPLIES—C-119
- Buildings, Headend, CABLE EQUIPMENT & SUPPLIES—C-119
- Bulk Erasers, Audio Tape Equipment & Accessories, STUDIO EQUIPMENT & SUPPLIES—C-148
- Bulk Erasers, VTRs & VCRs, STUDIO EQUIPMENT & SUPPLIES—C-174
- Burial Equipment, Cable, CABLE EQUIPMENT & SUPPLIES—C-114
- Buried Plant Accessories, Distribution Equipment, CABLE EQUIPMENT & SUPPLIES—C-115
- Burst Generators, STUDIO EQUIPMENT & SUPPLIES—C-167
- Burst Phase Meter, TEST & MEASUREMENT EQUIPMENT & SUPPLIES—C-176
- Burst Phase Meters, Video Test Equipment, TEST & MEASUREMENT EQUIPMENT & SUPPLIES—C-180
- Business Automation Hardware, Video, STUDIO EQUIPMENT & SUPPLIES—C-175
- Business Automation Hardware, Radio, Program Equipment (Business Automation), STUDIO EQUIPMENT & SUPPLIES—C-152
- Business Automation Interfaced Master Control Switchers, STUDIO EQUIPMENT & SUPPLIES—C-168
- Business Automation Program Equipment, STUDIO EQUIPMENT & SUPPLIES—C-152
- Business Automation Program Equipment, Computer Controllers, STUDIO EQUIPMENT & SUPPLIES—C-152
- Business Automation Program Automation Systems, STUDIO EQUIPMENT & SUPPLIES—C-152
- Business Automation Program-Equipment, Sequencers, STUDIO EQUIPMENT & SUPPLIES—C-152
- Business Automation, Program Equipment, Relay Sequencers, STUDIO EQUIPMENT & SUPPLIES—C-153
- Business Automation, Time Insertion Sequencers, Program Equipment, STUDIO EQUIPMENT & SUPPLIES—C-153
- Business/Accounting Computer Systems, COMPUTER SYSTEMS & ACCESSORIES—C-124
- Buzz Tone Eliminators, BROADCAST EQUIPMENT—C-107
- C**
- Cabinetry & Furniture, Studio, STUDIO EQUIPMENT & SUPPLIES—C-159
- Cabinetry & Furniture, 19" Equipment Racks, Studio, STUDIO EQUIPMENT & SUPPLIES—C-159
- Cabinetry & Furniture, Tape Storage Units, Studio, STUDIO EQUIPMENT & SUPPLIES—C-159
- Cabinets, Consoles, & Equipment Racks, STUDIO EQUIPMENT & SUPPLIES—C-159
- Cable & Accessories, CABLE EQUIPMENT & SUPPLIES—C-113
- Cable Analyzers, Cable Test Equipment, TEST & MEASUREMENT EQUIPMENT & SUPPLIES—C-176
- Cable Assemblies, CABLE EQUIPMENT & SUPPLIES—C-113
- Cable Burial Equipment, CABLE EQUIPMENT & SUPPLIES—C-114
- Cable Buried Plant Accessories, Distribution Equipment, CABLE EQUIPMENT & SUPPLIES—C-115
- Cable Clips, Distribution Equipment, CABLE EQUIPMENT & SUPPLIES—C-116
- Cable Connectors, CABLE EQUIPMENT & SUPPLIES—C-113
- Cable Connectors, Drop, CABLE EQUIPMENT & SUPPLIES—C-116
- Cable Couplers, Directional, CABLE EQUIPMENT & SUPPLIES—C-116
- Cable Drop Equipment, CABLE EQUIPMENT & SUPPLIES—C-116
- Cable Drop Equipment, Two-Way, CABLE EQUIPMENT & SUPPLIES—C-116
- Cable Drop Grips, CABLE EQUIPMENT & SUPPLIES—C-116
- Cable Equalizers, Video Signal Processing Equipment, STUDIO EQUIPMENT & SUPPLIES—C-174
- Cable Equipment & Supplies—C-113
- Cable Installation Construction, SERVICES—C-128
- Cable Installation Tools & Accessories, TOOLS & EQUIPMENT—C-181
- Cable Management/Operating Systems, CABLE EQUIPMENT & SUPPLIES—C-119
- Cable Reels, Microphone, STUDIO EQUIPMENT & SUPPLIES—C-151
- Cable Test Equipment, TEST & MEASUREMENT EQUIPMENT & SUPPLIES—C-176
- Cable Test Equipment, Automatic Sweep Systems, TEST & MEASUREMENT EQUIPMENT & SUPPLIES—C-176
- Cable Test Equipment, Cable Analyzers, TEST & MEASUREMENT EQUIPMENT & SUPPLIES—C-176
- Cable Test Equipment, Calibrators, TEST & MEASUREMENT EQUIPMENT & SUPPLIES—C-176
- Cable Test Equipment, Digital Radar Test Sets, TEST & MEASUREMENT EQUIPMENT & SUPPLIES—C-176
- Cable Test Equipment, Field Intensity Meters, TEST & MEASUREMENT EQUIPMENT & SUPPLIES—C-176
- Cable Test Equipment, Ground Resistance Testers, TEST & MEASUREMENT EQUIPMENT & SUPPLIES—C-177
- Cable Test Equipment, Insulation Testers, TEST & MEASUREMENT EQUIPMENT & SUPPLIES—C-177
- Cable Test Equipment, Return Link Transmitters, TEST & MEASUREMENT EQUIPMENT & SUPPLIES—C-177
- Cable Test Equipment, RF Leakage Detection Equipment, TEST & MEASUREMENT EQUIPMENT & SUPPLIES—C-177
- Cable Test Equipment, Signal Level Meters, TEST & MEASUREMENT EQUIPMENT & SUPPLIES—C-177

BUYERS GUIDE PRODUCT INDEX

- Cable Test Equipment, Spectrum Analyzers, TEST & MEASUREMENT EQUIPMENT & SUPPLIES—C-177
- Cable Tools, Coring, TOOLS & EQUIPMENT—C-181
- Cable Tools, Cutters, TOOLS & EQUIPMENT—C-181
- Cable Tools, Earth Anchors, TOOLS & EQUIPMENT—C-181
- Cable Tools, Guy Grips, TOOLS & EQUIPMENT—C-181
- Cable Tools, Reverse Spiral Grips, TOOLS & EQUIPMENT—C-181
- Cable Tools, TOOLS & EQUIPMENT—C-181
- Cable Tools, Tool Kits, TOOLS & EQUIPMENT—C-181
- Cable Transmission Lines, Pressurized, CABLE EQUIPMENT & SUPPLIES—C-113
- Cable Transmission Line Sealant, CABLE EQUIPMENT & SUPPLIES—C-121
- Cable Tuners, Distribution Equipment, CABLE EQUIPMENT & SUPPLIES—C-116
- Cable, Audio, CABLE EQUIPMENT & SUPPLIES—C-113
- Cable, Camera Lenses & Accessories, STUDIO EQUIPMENT & SUPPLIES—C-163
- Cable, Camera, CABLE EQUIPMENT & SUPPLIES—C-113
- Cable, Coax, Flexible, CABLE EQUIPMENT & SUPPLIES—C-113
- Cable, Coaxial, BROADCAST EQUIPMENT—C-107
- Cable, Coaxial, CABLE EQUIPMENT & SUPPLIES—C-116
- Cable, Coaxial, Transmitters & Accessories, BROADCAST EQUIPMENT—C-110
- Cable, Coaxial, Trunk & Feeder, CABLE EQUIPMENT & SUPPLIES—C-121
- Cable, Drop, CABLE EQUIPMENT & SUPPLIES—C-121
- Cable, Fiber Optic, CABLE EQUIPMENT & SUPPLIES—C-113
- Cable, Heavy Duty AC/DC Power, CABLE EQUIPMENT & SUPPLIES—C-113
- Cable, Microphone, CABLE EQUIPMENT & SUPPLIES—C-113
- Cable, Microphones & Accessories, STUDIO EQUIPMENT & SUPPLIES—C-151
- Cable, One-Way Drop Equipment, CABLE EQUIPMENT & SUPPLIES—C-116
- Cable, Optical Fiber, CABLE EQUIPMENT & SUPPLIES—C-122
- Cable, Special Applications, Transmission Line, CABLE EQUIPMENT & SUPPLIES—C-122
- Cablecasting Equipment & Accessories, CABLE EQUIPMENT & SUPPLIES—C-114
- Cabling & Wiring, SERVICES—C-128
- Calibration Equipment (see also Cable Test Equipment), TEST & MEASUREMENT EQUIPMENT & SUPPLIES—C-177
- Calibration, SERVICES—C-128
- Calibrators, Cable Test Equipment, TEST & MEASUREMENT EQUIPMENT & SUPPLIES—C-176
- Calibrators, Video Monitors, STUDIO EQUIPMENT & SUPPLIES—C-174
- Calorimeters, RF Test Equipment, TEST & MEASUREMENT EQUIPMENT & SUPPLIES—C-179
- Camera Accessories, Carrying Systems & Mounts, STUDIO EQUIPMENT & SUPPLIES—C-164
- Camera Cable, CABLE EQUIPMENT & SUPPLIES—C-113
- Camera Components, STUDIO EQUIPMENT & SUPPLIES—C-163
- Camera Lenses & Accessories, Cable, STUDIO EQUIPMENT & SUPPLIES—C-163
- Camera Lenses & Accessories, Connectors, STUDIO EQUIPMENT & SUPPLIES—C-163
- Camera Lenses & Accessories, Lenses, STUDIO EQUIPMENT & SUPPLIES—C-163
- Camera Lenses & Accessories, Lenses, Fixed, STUDIO EQUIPMENT & SUPPLIES—C-164
- Camera Lenses & Accessories, Lenses, Projection, STUDIO EQUIPMENT & SUPPLIES—C-164
- Camera Lenses & Accessories, Pickup Tubes, STUDIO EQUIPMENT & SUPPLIES—C-164
- Camera Lenses & Accessories, Tubes, STUDIO EQUIPMENT & SUPPLIES—C-164
- Camera Lenses & Accessories, Digital Remote Control Systems, STUDIO EQUIPMENT & SUPPLIES—C-164
- Camera Lenses & Accessories, Test Charts, STUDIO EQUIPMENT & SUPPLIES—C-164
- Camera Lenses, 16mm Motion Picture, STUDIO EQUIPMENT & SUPPLIES—C-155
- Camera Lenses, Zoom, STUDIO EQUIPMENT & SUPPLIES—C-164
- Camera Mounting/Stabilizing Equipment, Airborne, STUDIO EQUIPMENT & SUPPLIES—C-164
- Camera Mounts, Carrying Systems & Accessories, STUDIO EQUIPMENT & SUPPLIES—C-154
- Camera Mounts, Carrying Systems & Accessories, STUDIO EQUIPMENT & SUPPLIES—C-164
- Camera Pickup Tubes, Video, STUDIO EQUIPMENT & SUPPLIES—C-160
- Camera Supplies, Lenses, 35mm Motion Picture, STUDIO EQUIPMENT & SUPPLIES—C-155
- Camera Supplies, Motion Picture, Cans, STUDIO EQUIPMENT & SUPPLIES—C-155
- Camera Supplies, Motion Picture, Reels, STUDIO EQUIPMENT & SUPPLIES—C-155
- Camera/Recorder Combination, STUDIO EQUIPMENT & SUPPLIES—C-162
- Camera/Recorder Combos, VTRs & VCRs, STUDIO EQUIPMENT & SUPPLIES—C-174
- Camera/VTR Digitizers, Electronic Art & Graphics Equipment, STUDIO EQUIPMENT & SUPPLIES—C-167
- Cameras & Accessories, Pods, Mounts, Carrying Systems, STUDIO EQUIPMENT & SUPPLIES—C-164
- Cameras & Accessories, STUDIO EQUIPMENT & SUPPLIES—C-161
- Cameras & Accessories, Components, STUDIO EQUIPMENT & SUPPLIES—C-163
- Cameras & Accessories, Components, Lenses, STUDIO EQUIPMENT & SUPPLIES—C-163
- Cameras & Accessories, Components, Lens Extenders, STUDIO EQUIPMENT & SUPPLIES—C-163
- Cameras & Accessories, Pickup Tubes, STUDIO EQUIPMENT & SUPPLIES—C-163
- Cameras & Accessories, Stand Alone Microprocessor CCUs, STUDIO EQUIPMENT & SUPPLIES—C-163
- Cameras & Accessories, Booms, Mounts, Carrying Systems, STUDIO EQUIPMENT & SUPPLIES—C-164
- Cameras & Accessories, Carrying Systems, STUDIO EQUIPMENT & SUPPLIES—C-164
- Cameras & Accessories, Carrying Systems, Mounts, Cranes, STUDIO EQUIPMENT & SUPPLIES—C-164
- Cameras & Accessories, Dollies, Mounts, Carrying Systems, STUDIO EQUIPMENT & SUPPLIES—C-164
- Cameras & Accessories, ENG Braces, Mounts, Carrying Systems, STUDIO EQUIPMENT & SUPPLIES—C-164
- Cameras & Accessories, Carrying Systems, Helicopter Rigs, STUDIO EQUIPMENT & SUPPLIES—C-164
- Cameras & Accessories, Mounting Heads, Mounts, Carrying Systems, STUDIO EQUIPMENT & SUPPLIES—C-164
- Cameras & Accessories, Pan & Tilt Heads, Mounts, Carrying Systems, STUDIO EQUIPMENT & SUPPLIES—C-164
- Cameras & Accessories, Stabilizing Pan & Tilt Heads, Mounts, Carrying Systems, STUDIO EQUIPMENT & SUPPLIES—C-164
- Cameras & Accessories, Pedestals, Mounts, Carrying Systems, STUDIO EQUIPMENT & SUPPLIES—C-164
- Cameras & Accessories, Tripods, Mounts, Carrying Systems, STUDIO EQUIPMENT & SUPPLIES—C-164
- Cameras, B & W, STUDIO EQUIPMENT & SUPPLIES—C-162
- Cameras, CCD, STUDIO EQUIPMENT & SUPPLIES—C-162
- Cameras, CCTV, STUDIO EQUIPMENT & SUPPLIES—C-162
- Cameras, Cine, STUDIO EQUIPMENT & SUPPLIES—C-162
- Cameras, Color, STUDIO EQUIPMENT & SUPPLIES—C-162
- Cameras, EFP, ENG (18mm tubes), STUDIO EQUIPMENT & SUPPLIES—C-162
- Cameras, Field (25mm tubes), STUDIO EQUIPMENT & SUPPLIES—C-162
- Cameras, Field, STUDIO EQUIPMENT & SUPPLIES—C-162
- Cameras, Film Chain, STUDIO EQUIPMENT & SUPPLIES—C-162
- Cameras, Handheld, STUDIO EQUIPMENT & SUPPLIES—C-162
- Cameras, Lightweight (13mm tubes), STUDIO EQUIPMENT & SUPPLIES—C-162
- Cameras, Motion Picture, 8mm, STUDIO EQUIPMENT & SUPPLIES—C-155
- Cameras, Motion Picture, 16mm, STUDIO EQUIPMENT & SUPPLIES—C-155
- Cameras, Motion Picture, 35mm, STUDIO EQUIPMENT & SUPPLIES—C-155
- Cameras, Portable, Color, STUDIO EQUIPMENT & SUPPLIES—C-163
- Cameras, Portable, Monochrome, STUDIO EQUIPMENT & SUPPLIES—C-163
- Cameras, Portable, STUDIO EQUIPMENT & SUPPLIES—C-162
- Cameras, Recorder/Camera Combination, STUDIO EQUIPMENT & SUPPLIES—C-162
- Cameras, Single-Tube, STUDIO EQUIPMENT & SUPPLIES—C-163
- Cameras, Solid State, STUDIO EQUIPMENT & SUPPLIES—C-163
- Cameras, Studio, Color, STUDIO EQUIPMENT & SUPPLIES—C-163
- Cameras, Studio, Monochrome, STUDIO EQUIPMENT & SUPPLIES—C-163
- Cameras, Studio, STUDIO EQUIPMENT & SUPPLIES—C-163
- Cameras, Telecine Equipment & Accessories, STUDIO EQUIPMENT & SUPPLIES—C-173
- Cans, Motion Picture Cameras & Supplies, STUDIO EQUIPMENT & SUPPLIES—C-155
- Capacitors, Transmitting, BROADCAST EQUIPMENT—C-107, C-110
- Capacitors, Transmitting, Cavity, BROADCAST EQUIPMENT—C-110
- Capstan Assemblies, Tape Recorder Parts & Accessories, STUDIO EQUIPMENT & SUPPLIES—C-153
- Capstan Assemblies, Videotape Recorders, STUDIO EQUIPMENT & SUPPLIES—C-171
- Capsule, Modular Microphones, STUDIO EQUIPMENT & SUPPLIES—C-152
- Captioning Equipment, STUDIO EQUIPMENT & SUPPLIES—C-154
- Care Kits, Recorders, Videotape, STUDIO EQUIPMENT & SUPPLIES—C-171
- Care Kits, Tape Recorders, Parts & Accessories, STUDIO EQUIPMENT & SUPPLIES—C-153
- Care, Record Cleaning, Disc Playing Equipment, STUDIO EQUIPMENT & SUPPLIES—C-150
- Carrier Alarms, STUDIO EQUIPMENT & SUPPLIES—C-158
- Carrier Generators, ANTENNAS, TOWERS & EQUIPMENT—C-102
- Carrying & Shipping Cases, Tape, STUDIO EQUIPMENT & SUPPLIES—C-173
- Carrying Systems, Camera Mounts & Accessories, STUDIO EQUIPMENT & SUPPLIES—C-154
- Carrying Systems, Camera Accessories, STUDIO EQUIPMENT & SUPPLIES—C-164
- Carrying Systems, Cases, STUDIO EQUIPMENT & SUPPLIES—C-159
- Carrying Systems, Cases With Wheels, STUDIO EQUIPMENT & SUPPLIES—C-159
- Carrying Systems, Dollies, STUDIO EQUIPMENT & SUPPLIES—C-159
- Carrying Systems, Equipment, STUDIO EQUIPMENT & SUPPLIES—C-159
- Carrying Systems, Helicopter Rigs, Camera Accessories, STUDIO EQUIPMENT & SUPPLIES—C-164
- Carrying Systems, Mounts & Accessories, Cameras, STUDIO EQUIPMENT & SUPPLIES—C-164
- Carrying Systems, Mounts, Cranes, Camera Accessories, STUDIO EQUIPMENT & SUPPLIES—C-164
- Carrying Systems, Mounts, Dollies, Camera Accessories, STUDIO EQUIPMENT & SUPPLIES—C-164
- Carrying Systems, Mounts, Mounting Heads, Camera Accessories, STUDIO EQUIPMENT & SUPPLIES—C-164
- Carrying Systems, Mounts, Pan & Tilt Heads, Camera Accessories, STUDIO EQUIPMENT & SUPPLIES—C-164
- Carrying Systems, Mounts, Stabilizing Pan & Tilt Heads, Camera Accessories, STUDIO EQUIPMENT & SUPPLIES—C-164
- Carrying Systems, Mounts, Pedestals, Camera Accessories, STUDIO EQUIPMENT & SUPPLIES—C-164
- Carrying Systems, Mounts, Remote Controls, Camera Accessories, STUDIO EQUIPMENT & SUPPLIES—C-164
- Carrying Systems, Stabilized, Film Equipment, STUDIO EQUIPMENT & SUPPLIES—C-155

- CARS Band Amplifiers, CABLE EQUIPMENT & SUPPLIES—C-113
- Cart Machines, Dual Deck, STUDIO EQUIPMENT & SUPPLIES—C-149, C-164
- Cart Machines, Multiple Deck, STUDIO EQUIPMENT & SUPPLIES—C-164
- Cart Machines, Random Access, STUDIO EQUIPMENT & SUPPLIES—C-149
- Cart Machines, Record Only, STUDIO EQUIPMENT & SUPPLIES—C-149
- Cart Machines, STUDIO EQUIPMENT & SUPPLIES—C-149
- Cart Machines, Single Deck, STUDIO EQUIPMENT & SUPPLIES—C-149
- Cart Machines, Stereo, STUDIO EQUIPMENT & SUPPLIES—C-149
- Cart Machines, Triple Deck, STUDIO EQUIPMENT & SUPPLIES—C-149
- Cart Phase Correctors, STUDIO EQUIPMENT & SUPPLIES—C-169
- Cart Players/Recorders, STUDIO EQUIPMENT & SUPPLIES—C-149
- Cart Players/Recorders, Dual/Triple Deck, STUDIO EQUIPMENT & SUPPLIES—C-149
- Cart Players/Recorders, Multideck, STUDIO EQUIPMENT & SUPPLIES—C-149
- Cart Players/Recorders, Phase Control Matrixing, STUDIO EQUIPMENT & SUPPLIES—C-149
- Cart Players/Recorders, Single Deck, STUDIO EQUIPMENT & SUPPLIES—C-149
- Cart Players/Recorders, Time Delay, STUDIO EQUIPMENT & SUPPLIES—C-149
- Cart Systems, Random Select, Automation Controls & Systems, STUDIO EQUIPMENT & SUPPLIES—C-149
- Cartridge Ad Insertion Equipment, STUDIO EQUIPMENT & SUPPLIES—C-160
- Cartridge Reloading, Video, SERVICES—C-139
- Cartridge Systems & Accessories, STUDIO EQUIPMENT & SUPPLIES—C-149
- Cartridge Systems & Accessories, Winding Equipment, STUDIO EQUIPMENT & SUPPLIES—C-149
- Cartridge Systems, Automatic Sequencing, STUDIO EQUIPMENT & SUPPLIES—C-149
- Cartridge Systems, Delay Equipment, STUDIO EQUIPMENT & SUPPLIES—C-165
- Cartridge Systems, Delay, STUDIO EQUIPMENT & SUPPLIES—C-149
- Cartridge Systems, Erasers, STUDIO EQUIPMENT & SUPPLIES—C-149
- Cartridge Systems, Monoaural, STUDIO EQUIPMENT & SUPPLIES—C-149
- Cartridge Systems, Remote-Control, STUDIO EQUIPMENT & SUPPLIES—C-165
- Cartridge Systems, STUDIO EQUIPMENT & SUPPLIES—C-164
- Cartridge Systems, Stereo, STUDIO EQUIPMENT & SUPPLIES—C-149
- Cartridge Systems, Winding Equipment, STUDIO EQUIPMENT & SUPPLIES—C-165
- Cartridge Tape Recorders, STUDIO EQUIPMENT & SUPPLIES—C-153
- Cartridges (Tape) & Accessories, Carts, STUDIO EQUIPMENT & SUPPLIES—C-165
- Cartridges (Tape) & Accessories, Stereo, STUDIO EQUIPMENT & SUPPLIES—C-165
- Cartridges (Tape) & Accessories, Storage Racks & Cabinets, STUDIO EQUIPMENT & SUPPLIES—C-165
- Cartridges (Tape), Alignment & Accessories, STUDIO EQUIPMENT & SUPPLIES—C-165
- Cartridges, Audio Tape Equipment & Accessories, STUDIO EQUIPMENT & SUPPLIES—C-148
- Cartridges, Phono (see Disc Playing Equipment in this category)
- Cartridges, Phono, Disc Playing Equipment, STUDIO EQUIPMENT & SUPPLIES—C-150
- Cartridges, Phono, Turntables, STUDIO EQUIPMENT & SUPPLIES—C-154
- Cartridges, Video Tape, STUDIO EQUIPMENT & SUPPLIES—C-173
- Carts, Audio Tape Equipment & Accessories, STUDIO EQUIPMENT & SUPPLIES—C-148
- Carts, Cartridges (Tape) & Accessories, STUDIO EQUIPMENT & SUPPLIES—C-165
- Cases With Wheels, Carrying Systems, STUDIO EQUIPMENT & SUPPLIES—C-159
- Cases, Carrying Systems, STUDIO EQUIPMENT & SUPPLIES—C-159
- Cases, Portable Equipment, STUDIO EQUIPMENT & SUPPLIES—C-158
- Cases, Power Supplies, STUDIO EQUIPMENT & SUPPLIES—C-170
- Cases, Transportation, STUDIO EQUIPMENT & SUPPLIES—C-160
- Cases, Transportation, Editing Production Consoles, STUDIO EQUIPMENT & SUPPLIES—C-160
- Cases, Transportation, Foam Insert, STUDIO EQUIPMENT & SUPPLIES—C-160
- Cases, Transportation, Rack Configuration, STUDIO EQUIPMENT & SUPPLIES—C-160
- Cassette Automation Systems, Video Carts, VTRs & VCRs, STUDIO EQUIPMENT & SUPPLIES—C-174
- Cassette Players/Recorders, STUDIO EQUIPMENT & SUPPLIES—C-149
- Cassette Players/Recorders, Dual Deck, STUDIO EQUIPMENT & SUPPLIES—C-149
- Cassette Players/Recorders, Duplication Machine, STUDIO EQUIPMENT & SUPPLIES—C-149
- Cassette Players/Recorders, Multiple Deck, STUDIO EQUIPMENT & SUPPLIES—C-149
- Cassette Players/Recorders, Single Deck, STUDIO EQUIPMENT & SUPPLIES—C-149
- Cassette Tape Recorders, STUDIO EQUIPMENT & SUPPLIES—C-153
- Cassettes, Audio Tape Equipment & Accessories, STUDIO EQUIPMENT & SUPPLIES—C-148
- Cassettes, Video Tape, STUDIO EQUIPMENT & SUPPLIES—C-173
- Cassettes, Videotape, VTRs & VCRs, STUDIO EQUIPMENT & SUPPLIES—C-174
- CATV Boxes-Valve Boxes, CABLE EQUIPMENT & SUPPLIES—C-119
- Cavity Transmitting Capacitors, BROADCAST EQUIPMENT—C-110
- CCD Cameras, STUDIO EQUIPMENT & SUPPLIES—C-162
- CCTV Cameras, STUDIO EQUIPMENT & SUPPLIES—C-162
- CCTV/Industrial Editing Systems, STUDIO EQUIPMENT & SUPPLIES—C-166
- CCTV/Educational Consoles, STUDIO EQUIPMENT & SUPPLIES—C-165
- Central Receivers, Microwave, MDS/MICROWAVE EQUIPMENT & SUPPLIES—C-125
- Character Generators, STUDIO EQUIPMENT & SUPPLIES—C-154
- Chargers, Batteries & Accessories, STUDIO EQUIPMENT & SUPPLIES—C-157
- Chargers, Battery, Power Supplies, STUDIO EQUIPMENT & SUPPLIES—C-160
- Chart Recorders, Logging, Monitoring Test Equipment, TEST & MEASUREMENT EQUIPMENT & SUPPLIES—C-178
- Chart Recorders, Weather Equipment, Facsimile, STUDIO EQUIPMENT & SUPPLIES—C-175
- Charts, Test, Film Equipment, STUDIO EQUIPMENT & SUPPLIES—C-155
- Charts, Test, Lenses & Accessories, STUDIO EQUIPMENT & SUPPLIES—C-164
- Checkers, Batteries & Accessories, STUDIO EQUIPMENT & SUPPLIES—C-157
- Children's Programming, SERVICES—C-141
- Chroma Keyer Decoder, STUDIO EQUIPMENT & SUPPLIES—C-165
- Chroma Keyers, STUDIO EQUIPMENT & SUPPLIES—C-165
- Chromakeyers, Encoded, Special Effects Equipment, STUDIO EQUIPMENT & SUPPLIES—C-172
- Chromakeyers, RGB, Special Effects Equipment, STUDIO EQUIPMENT & SUPPLIES—C-172
- Chromakeyers, Special Effects Equipment, STUDIO EQUIPMENT & SUPPLIES—C-172
- Cine Cameras, STUDIO EQUIPMENT & SUPPLIES—C-162
- Circular Waveguides, BROADCAST EQUIPMENT—C-110
- Circularly Polarized FM Transmitting Antennas, ANTENNAS, TOWERS & EQUIPMENT—C-101
- Circularly Polarized TV Transmitting Antennas, ANTENNAS, TOWERS & EQUIPMENT—C-101
- Clamping Amplifiers, STUDIO EQUIPMENT & SUPPLIES—C-146
- Clamping/Equalizing Amplifiers, BROADCAST EQUIPMENT—C-107
- Cleaners, Audio Heads, STUDIO EQUIPMENT & SUPPLIES—C-151
- Cleaners, Audio Tape Equipment & Accessories, STUDIO EQUIPMENT & SUPPLIES—C-148
- Cleaners, Tape, STUDIO EQUIPMENT & SUPPLIES—C-173
- Cleaners, VTRs & VCRs Parts & Accessories, STUDIO EQUIPMENT & SUPPLIES—C-174
- Cleaners, Videotape Recorders, Videotape, STUDIO EQUIPMENT & SUPPLIES—C-170
- Clips, Cable, Distribution Equipment, CABLE EQUIPMENT & SUPPLIES—C-116
- Clocks & Counters, STUDIO EQUIPMENT & SUPPLIES—C-165
- Clocks & Counters, Down Counters, STUDIO EQUIPMENT & SUPPLIES—C-165
- Clocks & Counters, Station Clocks, STUDIO EQUIPMENT & SUPPLIES—C-165
- Clocks & Counters, Up Counters, STUDIO EQUIPMENT & SUPPLIES—C-165
- Clocks & Counters, Up/Down Counters, STUDIO EQUIPMENT & SUPPLIES—C-165
- Clocks, Slave, Master, TEST & MEASUREMENT EQUIPMENT & SUPPLIES—C-177
- Clocks, Station, STUDIO EQUIPMENT & SUPPLIES—C-165
- Clocks, Timing, Digital, TEST & MEASUREMENT EQUIPMENT & SUPPLIES—C-177
- Clocks, Timing, TEST & MEASUREMENT EQUIPMENT & SUPPLIES—C-177
- Closed Captioning Decoders, STUDIO EQUIPMENT & SUPPLIES—C-154
- Closed Captioning Encoders, STUDIO EQUIPMENT & SUPPLIES—C-154
- Closed-Caption Systems (Studio), STUDIO EQUIPMENT & SUPPLIES—C-165
- Coax Cable, Flexible, CABLE EQUIPMENT & SUPPLIES—C-113
- Coaxial Cable, BROADCAST EQUIPMENT—C-107
- Coaxial Cable, CABLE EQUIPMENT & SUPPLIES—C-116
- Coaxial Cable, Transmitters & Accessories, BROADCAST EQUIPMENT—C-110
- Coaxial Cable, Trunk & Feeder, CABLE EQUIPMENT & SUPPLIES—C-121
- Coaxial Load Resistors, BROADCAST EQUIPMENT—C-108
- Coaxial Relays, BROADCAST EQUIPMENT—C-107
- Coaxial Relays, CABLE EQUIPMENT & SUPPLIES—C-121
- Coaxial Relays, RF/IF Sensing, CABLE EQUIPMENT & SUPPLIES—C-121
- Coaxial Relays, RF/IF Sensing, Two-Way Systems, CABLE EQUIPMENT & SUPPLIES—C-123
- Coaxial Relays, Standard, CABLE EQUIPMENT & SUPPLIES—C-121
- Coaxial Relays, Standard, Two-Way Systems, CABLE EQUIPMENT & SUPPLIES—C-123
- Coaxial Relays, Two-Way Systems, CABLE EQUIPMENT & SUPPLIES—C-123
- Coaxial Relays, Video Sensing, CABLE EQUIPMENT & SUPPLIES—C-121
- Coaxial Relays, Video Sensing, Two-Way Systems, CABLE EQUIPMENT & SUPPLIES—C-123
- Coaxial Switches, STUDIO EQUIPMENT & SUPPLIES—C-172
- Coils, RF, BROADCAST EQUIPMENT—C-107
- Color Analyzers, TEST & MEASUREMENT EQUIPMENT & SUPPLIES—C-177
- Color Bar Syne Generators, Video Signal Processing Equipment, STUDIO EQUIPMENT & SUPPLIES—C-175
- Color Cameras, STUDIO EQUIPMENT & SUPPLIES—C-162
- Color Correctors, Digital Processing Equipment, STUDIO EQUIPMENT & SUPPLIES—C-166
- Color Correctors, Telecine Equipment & Accessories, STUDIO EQUIPMENT & SUPPLIES—C-173
- Color Digitizers, STUDIO EQUIPMENT & SUPPLIES—C-166
- Color Encoders, STUDIO EQUIPMENT & SUPPLIES—C-167
- Color Generators, Background, STUDIO EQUIPMENT & SUPPLIES—C-167
- Color Monitors, NTSC, STUDIO EQUIPMENT & SUPPLIES—C-174
- Color Monitors, STUDIO EQUIPMENT & SUPPLIES—C-169
- Color Monitors, Standalone, STUDIO EQUIPMENT & SUPPLIES—C-169
- Color Pattern Generators, STUDIO EQUIPMENT & SUPPLIES—C-167
- Color Portable Cameras, STUDIO EQUIPMENT & SUPPLIES—C-163
- Color Rack Monitors, STUDIO EQUIPMENT & SUPPLIES—C-169
- Color Standalone Monitors, STUDIO EQUIPMENT & SUPPLIES—C-169
- Color Studio Cameras, STUDIO EQUIPMENT & SUPPLIES—C-163
- Color Sync Generators, STUDIO EQUIPMENT & SUPPLIES—C-168
- Color Weather Displays, STUDIO EQUIPMENT & SUPPLIES—C-159
- Colorizers, Special Effects Equipment, STUDIO EQUIPMENT & SUPPLIES—C-171
- Comb Filter Decoders, Video Signal Processing Equipment, STUDIO EQUIPMENT & SUPPLIES—C-175
- Comb-Decoders, STUDIO EQUIPMENT & SUPPLIES—C-165
- Commercials, SERVICES—C-141

BUYERS GUIDE PRODUCT INDEX

- Common Carriers, Satellite Earth Stations, ANTENNAS, TOWERS & EQUIPMENT—C-105
- Communications Equipment, Radio, STUDIO EQUIPMENT & SUPPLIES—C-158
- Communications Equipment, Radio Receivers, STUDIO EQUIPMENT & SUPPLIES—C-158
- Communications Equipment, Radio Transmitters, STUDIO EQUIPMENT & SUPPLIES—C-158
- Communications Systems, Facsimile, STUDIO EQUIPMENT & SUPPLIES—C-159
- Communications Systems-ENG, STUDIO EQUIPMENT & SUPPLIES—C-165
- Communications Systems, BROADCAST EQUIPMENT—C-107
- Communications Systems, Microwave, BROADCAST EQUIPMENT—C-108
- Communications Systems, Multiplex, BROADCAST EQUIPMENT—C-108
- Communications Systems, STL, BROADCAST EQUIPMENT—C-108
- Communications Systems, TSL, BROADCAST EQUIPMENT—C-108
- Communications Systems, MDS/MICROWAVE EQUIPMENT & SUPPLIES—C-125
- Compact Studio/Mobile Production Switchers, STUDIO EQUIPMENT & SUPPLIES—C-170
- Comparators, STUDIO EQUIPMENT & SUPPLIES—C-165
- Comparators, Time, STUDIO EQUIPMENT & SUPPLIES—C-165
- Comparators, Video, STUDIO EQUIPMENT & SUPPLIES—C-165
- Compensators, Dropout, STUDIO EQUIPMENT & SUPPLIES—C-166
- Complete Disc Playing Consoles, STUDIO EQUIPMENT & SUPPLIES—C-150
- Components, Cameras & Accessories, STUDIO EQUIPMENT & SUPPLIES—C-163
- Components, Filters, Cameras & Accessories, STUDIO EQUIPMENT & SUPPLIES—C-163
- Components, Lenses, Cameras & Accessories, STUDIO EQUIPMENT & SUPPLIES—C-163
- Compressing Amplifiers, STUDIO EQUIPMENT & SUPPLIES—C-146
- Compressor/Limiters, TV, STUDIO EQUIPMENT & SUPPLIES—C-168
- Compressor/Limiters, AM, Audio Processing Effects Equipment, STUDIO EQUIPMENT & SUPPLIES—C-147
- Compressor/Limiters, FM, Audio Processing Effects Equipment, STUDIO EQUIPMENT & SUPPLIES—C-148
- Compressor/Limiters, STUDIO EQUIPMENT & SUPPLIES—C-151
- Compressor/Limiters, AM, STUDIO EQUIPMENT & SUPPLIES—C-151
- Compressor/Limiters, FM, STUDIO EQUIPMENT & SUPPLIES—C-151
- Compressor/Limiters, TV, STUDIO EQUIPMENT & SUPPLIES—C-151
- Compressor/Positioners, Special Effects Equipment, STUDIO EQUIPMENT & SUPPLIES—C-172
- Compressors, Time, STUDIO EQUIPMENT & SUPPLIES—C-154
- Computer Controllers, Program Equipment (Business Automation), STUDIO EQUIPMENT & SUPPLIES—C-152
- Computer Modems, Analog, COMPUTER SYSTEMS & ACCESSORIES—C-124
- Computer Modems, COMPUTER SYSTEMS & ACCESSORIES—C-124
- Computer Modems, Digital, COMPUTER SYSTEMS & ACCESSORIES—C-124
- Computer Software, SERVICES—C-128
- Computer Systems & Accessories—C-124
- Computer Systems, Broadcast Mono, COMPUTER SYSTEMS & ACCESSORIES—C-124
- Computer Systems, Broadcast Stereo, COMPUTER SYSTEMS & ACCESSORIES—C-124
- Computer Systems, Business/Accounting, COMPUTER SYSTEMS & ACCESSORIES—C-124
- Computer Systems, COMPUTER SYSTEMS & ACCESSORIES—C-124
- Computer Systems, Newsroom, COMPUTER SYSTEMS & ACCESSORIES—C-124
- Computer Systems, Portable For Remotes, COMPUTER SYSTEMS & ACCESSORIES—C-124
- Computer Systems, Recording Studio, COMPUTER SYSTEMS & ACCESSORIES—C-124
- Computer Systems, Routing, COMPUTER SYSTEMS & ACCESSORIES—C-124
- Computer Systems, TV Production, COMPUTER SYSTEMS & ACCESSORIES—C-124
- Computer Systems, Traffic/Programming, COMPUTER SYSTEMS & ACCESSORIES—C-124
- Computer Systems, Weather, COMPUTER SYSTEMS & ACCESSORIES—C-124
- Computer, SERVICES—C-128
- Computerized Editing Systems, STUDIO EQUIPMENT & SUPPLIES—C-166
- Computerized Video Switchers, STUDIO EQUIPMENT & SUPPLIES—C-172
- Computers, TV Newsroom (see COMPUTERS & ACCESSORIES)
- Condenser Microphones, STUDIO EQUIPMENT & SUPPLIES—C-151
- Condenser/Electret Microphones, STUDIO EQUIPMENT & SUPPLIES—C-152
- Connector Plugs, Lighting Accessories, STUDIO EQUIPMENT & SUPPLIES—C-156
- Connectors & Fittings, CABLE EQUIPMENT & SUPPLIES—C-121
- Connectors & Fittings, Foam Dielectric, CABLE EQUIPMENT & SUPPLIES—C-121
- Connectors & Fittings, Optical Fiber, CABLE EQUIPMENT & SUPPLIES—C-121
- Connectors & Fittings, Solid Core, CABLE EQUIPMENT & SUPPLIES—C-121
- Connectors, BROADCAST EQUIPMENT—C-108
- Connectors, Cable, CABLE EQUIPMENT & SUPPLIES—C-113
- Connectors, Camera Lenses & Accessories, STUDIO EQUIPMENT & SUPPLIES—C-163
- Connectors, Drop, CABLE EQUIPMENT & SUPPLIES—C-116
- Connectors, MDS/MICROWAVE EQUIPMENT & SUPPLIES—C-125
- Connectors, TEST & MEASUREMENT EQUIPMENT & SUPPLIES—C-177
- Console Modules, Preamp, STUDIO EQUIPMENT & SUPPLIES—C-147
- Consoles & Mobile Studios, STUDIO EQUIPMENT & SUPPLIES—C-158
- Consoles, Audio, Monaural, STUDIO EQUIPMENT & SUPPLIES—C-147
- Consoles, Audio, STUDIO EQUIPMENT & SUPPLIES—C-147
- Consoles, Audio, Stereo, STUDIO EQUIPMENT & SUPPLIES—C-147
- Consoles, Automated, STUDIO EQUIPMENT & SUPPLIES—C-150
- Consoles, CCTV/educational, STUDIO EQUIPMENT & SUPPLIES—C-165
- Consoles, Cabinets & Equipment Racks, STUDIO EQUIPMENT & SUPPLIES—C-159
- Consoles, Complete, Disc Playing Equipment, STUDIO EQUIPMENT & SUPPLIES—C-150
- Consoles, Furniture & Cabinetry, Studio, STUDIO EQUIPMENT & SUPPLIES—C-159
- Consoles, Master Control, STUDIO EQUIPMENT & SUPPLIES—C-165
- Consoles, Mic Mixers (1 output), STUDIO EQUIPMENT & SUPPLIES—C-150
- Consoles, Portable, STUDIO EQUIPMENT & SUPPLIES—C-150
- Consoles, Production, Portable, STUDIO EQUIPMENT & SUPPLIES—C-165
- Consoles, Production, Post, STUDIO EQUIPMENT & SUPPLIES—C-165
- Consoles, Production, Studio, STUDIO EQUIPMENT & SUPPLIES—C-165
- Consoles, Routing, STUDIO EQUIPMENT & SUPPLIES—C-165
- Consoles, STUDIO EQUIPMENT & SUPPLIES—C-149
- Consoles, Studio (3+ outputs)-Mono, STUDIO EQUIPMENT & SUPPLIES—C-150
- Consoles, Studio Production, With Digital Effects, STUDIO EQUIPMENT & SUPPLIES—C-165
- Consoles, Studio-Stereo, STUDIO EQUIPMENT & SUPPLIES—C-150
- Consoles, TV Audio, STUDIO EQUIPMENT & SUPPLIES—C-150
- Construction Contractors, SERVICES—C-129
- Construction Contractors, Aerial, SERVICES—C-129
- Construction Contractors, Drop, SERVICES—C-129
- Construction Contractors, Underground, SERVICES—C-129
- Construction Equipment Hardware, ANTENNAS, TOWERS & EQUIPMENT—C-104
- Construction Equipment & Materials, CABLE EQUIPMENT & SUPPLIES—C-114
- Construction Tools & Equipment, CABLE EQUIPMENT & SUPPLIES—C-114
- Construction, SERVICES—C-128
- Construction, Apartment Pre-Wiring, SERVICES—C-128
- Construction, Cable Installation, SERVICES—C-128
- Construction, Enclosures, SERVICES—C-129
- Construction, Mobile Vehicle, SERVICES—C-135
- Construction, Satellite Earth Station Installation, SERVICES—C-129
- Construction, Scenery, Set Design, SERVICES—C-136
- Construction, Turnkey, SERVICES—C-138
- Consulting, Engineering, SERVICES—C-130
- Consulting, Financial, SERVICES—C-132
- Consulting, Management Systems, SERVICES—C-134
- Consulting, SERVICES—C-129
- Contractors, Construction, SERVICES—C-129
- Contractors, Construction, Aerial, SERVICES—C-129
- Contractors, Construction, Drop, SERVICES—C-129
- Contractors, Construction, Underground, SERVICES—C-129
- Control Boards, Lighting Accessories, STUDIO EQUIPMENT & SUPPLIES—C-156
- Control Board/Console, Lamps, Fixtures, STUDIO EQUIPMENT & SUPPLIES—C-156
- Control Knobs, STUDIO EQUIPMENT & SUPPLIES—C-159
- Control Room Loudspeakers, STUDIO EQUIPMENT & SUPPLIES—C-159
- Control Switchers, Master, STUDIO EQUIPMENT & SUPPLIES—C-168
- Control Switchers, Master, Automated, STUDIO EQUIPMENT & SUPPLIES—C-168
- Control Switchers, Master, Business Automation Interfaced, STUDIO EQUIPMENT & SUPPLIES—C-168
- Control Switchers, Master, Manual, STUDIO EQUIPMENT & SUPPLIES—C-168
- Control Units, Headend, CABLE EQUIPMENT & SUPPLIES—C-119
- Controller/Editors, Post-Production Equipment, STUDIO EQUIPMENT & SUPPLIES—C-169
- Controllers & Displays, CRT, STUDIO EQUIPMENT & SUPPLIES—C-165
- Controllers, Access, Multiple, STUDIO EQUIPMENT & SUPPLIES—C-169
- Controllers, Computer, Program Equipment (Business Automation), STUDIO EQUIPMENT & SUPPLIES—C-152
- Controllers, Current, Antenna Accessories, ANTENNAS, TOWERS & EQUIPMENT—C-99
- Controllers, Frequency Monitors, RF Test Equipment, TEST & MEASUREMENT EQUIPMENT & SUPPLIES—C-179
- Controllers, Power, STUDIO EQUIPMENT & SUPPLIES—C-159
- Controllers, Reel-to-Reel, STUDIO EQUIPMENT & SUPPLIES—C-149
- Controllers, Video, STUDIO EQUIPMENT & SUPPLIES—C-174
- Controls & Systems, Automation, STUDIO EQUIPMENT & SUPPLIES—C-161
- Controls, Fixtures, Lamps, STUDIO EQUIPMENT & SUPPLIES—C-156
- Controls, Heater, Antenna Accessories, ANTENNAS, TOWERS & EQUIPMENT—C-99
- Controls, Program, Automation Controls & Systems, STUDIO EQUIPMENT & SUPPLIES—C-149
- Convergence Generators, STUDIO EQUIPMENT & SUPPLIES—C-168
- Converter Test Equipment, TEST & MEASUREMENT EQUIPMENT & SUPPLIES—C-177
- Converters & Scramblers, Security, CABLE EQUIPMENT & SUPPLIES—C-120
- Converters, A-D, D-A, STUDIO EQUIPMENT & SUPPLIES—C-149
- Converters, ANTENNAS, TOWERS & EQUIPMENT—C-102
- Converters, FM Processors-FM Sub-Carrier, BROADCAST EQUIPMENT—C-108
- Converters, FM Sub-Carrier, Transmitters & Accessories, BROADCAST EQUIPMENT—C-110
- Converters, In-System, & Sub-VHF Equipment, CABLE EQUIPMENT & SUPPLIES—C-118
- Converters, Power Supplies, STUDIO EQUIPMENT & SUPPLIES—C-160
- Converters, RF Power Equipment, BROADCAST EQUIPMENT—C-109
- Converters, Set-Top, Non-Addressable, CABLE EQUIPMENT & SUPPLIES—C-118
- Converters, Set-Top, Off-Premise, CABLE EQUIPMENT & SUPPLIES—C-118
- Converters, Set-Top, CABLE EQUIPMENT & SUPPLIES—C-117
- Conveyor Erasers, Audio Tape Equipment & Accessories, STUDIO EQUIPMENT & SUPPLIES—C-148
- Coring Tools, Cable, TOOLS & EQUIPMENT—C-181
- Correctors, Color, Telecine Equipment & Accessories, STUDIO EQUIPMENT & SUPPLIES—C-173
- Countdown Synch Generators, Video Signal Processing Equipment, STUDIO EQUIPMENT & SUPPLIES—C-175

Counters & Clocks, STUDIO EQUIPMENT & SUPPLIES—C-165
 Counters, Clocks & Counters, STUDIO EQUIPMENT & SUPPLIES—C-165
 Counters, Down, Clocks & Counters, STUDIO EQUIPMENT & SUPPLIES—C-165
 Counters, Frequency, TEST & MEASUREMENT EQUIPMENT & SUPPLIES—C-177
 Counters, Up, Clocks & Counters, STUDIO EQUIPMENT & SUPPLIES—C-165
 Counters, Up/Down, Clocks & Counters, STUDIO EQUIPMENT & SUPPLIES—C-165
 Couplers, Directional, CABLE EQUIPMENT & SUPPLIES—C-116
 Couplers, Power, CABLE EQUIPMENT & SUPPLIES—C-117
 Cranes, Film Equipment, STUDIO EQUIPMENT & SUPPLIES—C-154
 Cranes, Mounts, Carrying Systems, Camera Accessories, STUDIO EQUIPMENT & SUPPLIES—C-164
 Credit Agencies, SERVICES—C-130
 Cross Pulse Generators, TEST & MEASUREMENT EQUIPMENT & SUPPLIES—C-178
 Crossarms & Poles, ANTENNAS, TOWERS & EQUIPMENT—C-103
 Crossbar Switchers, STUDIO EQUIPMENT & SUPPLIES—C-172
 CRT Displays & Controllers, STUDIO EQUIPMENT & SUPPLIES—C-165
 CRT Monitor Tubes, STUDIO EQUIPMENT & SUPPLIES—C-160
 CRT Oscilloscope Tubes, STUDIO EQUIPMENT & SUPPLIES—C-160
 Crystals, CABLE EQUIPMENT & SUPPLIES—C-114
 Crystals, Transmitters & Accessories, BROADCAST EQUIPMENT—C-110
 Cue Systems, Remote, STUDIO EQUIPMENT & SUPPLIES—C-165
 Current Controllers, Antenna Accessories, ANTENNAS, TOWERS & EQUIPMENT—C-99
 Current Meters, Antenna Accessories, ANTENNAS, TOWERS & EQUIPMENT—C-99
 Custom Master Controls, Automation Controls & Systems, STUDIO EQUIPMENT & SUPPLIES—C-148
 Customized Software, COMPUTER SYSTEMS & ACCESSORIES—C-124
 Cutters, Cable Tools, TOOLS & EQUIPMENT—C-181
 Cyc Lighting, Lighting Accessories, STUDIO EQUIPMENT & SUPPLIES—C-156

D

D-A, A-D, Converters, STUDIO EQUIPMENT & SUPPLIES—C-149
 DAs & Routing Switchers, STUDIO EQUIPMENT & SUPPLIES—C-153
 DC Portable Monitors, STUDIO EQUIPMENT & SUPPLIES—C-174
 Database/Information Management, SERVICES—C-130
 dB Meters, TEST & MEASUREMENT EQUIPMENT & SUPPLIES—C-177
 De-Essers, Audio Processing Effects Equipment, STUDIO EQUIPMENT & SUPPLIES—C-148
 De-Essers, STUDIO EQUIPMENT & SUPPLIES—C-159
 Decoders, BROADCAST EQUIPMENT—C-108
 Decoders, Closed Captioning, STUDIO EQUIPMENT & SUPPLIES—C-154
 Decoders, Digital Sync, BROADCAST EQUIPMENT—C-108
 Decoders, Pay TV, CABLE EQUIPMENT & SUPPLIES—C-114

Decoders, STV, Pay TV, BROADCAST EQUIPMENT—C-108
 Decoders, Security Equipment, CABLE EQUIPMENT & SUPPLIES—C-120
 Decoders, Tone, EBS, BROADCAST EQUIPMENT—C-108
 Decoders, Video Comb Filter, STUDIO EQUIPMENT & SUPPLIES—C-175
 Decoders, Video Signal Processing Equipment, STUDIO EQUIPMENT & SUPPLIES—C-175
 Decoders-Comb, STUDIO EQUIPMENT & SUPPLIES—C-165
 Decoders-Stereo, STUDIO EQUIPMENT & SUPPLIES—C-150
 Degaussers, Audio Heads, STUDIO EQUIPMENT & SUPPLIES—C-151
 Degaussers, Recorders, Videotape, STUDIO EQUIPMENT & SUPPLIES—C-170
 Degaussers, VTRS & VCRs Parts & Accessories, STUDIO EQUIPMENT & SUPPLIES—C-174
 Delay Cartridge Systems, STUDIO EQUIPMENT & SUPPLIES—C-149
 Delay Equipment-Cartridges, STUDIO EQUIPMENT & SUPPLIES—C-165
 Delay Lines, Audio, STUDIO EQUIPMENT & SUPPLIES—C-150
 Delay Lines, Video, STUDIO EQUIPMENT & SUPPLIES—C-166
 Delay Lines, Video, Video Signal Processing Equipment, STUDIO EQUIPMENT & SUPPLIES—C-175
 Delay Machines, Talk Show, STUDIO EQUIPMENT & SUPPLIES—C-150
 Delay Measuring Sets, TEST & MEASUREMENT EQUIPMENT & SUPPLIES—C-177
 Demagnetizers, Audio Tape Equipment & Accessories, STUDIO EQUIPMENT & SUPPLIES—C-148
 Demagnetizers, Tape, STUDIO EQUIPMENT & SUPPLIES—C-173
 Demod Testers, TEST & MEASUREMENT EQUIPMENT & SUPPLIES—C-177
 Demodulators, ANTENNAS, TOWERS & EQUIPMENT—C-102
 Demodulators, Optical, STUDIO EQUIPMENT & SUPPLIES—C-166
 Demodulators, RF Test Equipment, TEST & MEASUREMENT EQUIPMENT & SUPPLIES—C-179
 Demodulators, STUDIO EQUIPMENT & SUPPLIES—C-166
 Demodulators, Video, STUDIO EQUIPMENT & SUPPLIES—C-166
 Density Processing Equipment, Modulation, STUDIO EQUIPMENT & SUPPLIES—C-152
 Design & Engineering, Facility, SERVICES—C-131
 Design Services, Two-Way Systems, SERVICES—C-130
 Design, Audio System, SERVICES—C-137
 Design, Modular News Studio Set, SERVICES—C-136
 Design, Set, SERVICES—C-136
 Design, Studio Set, SERVICES—C-137
 Design, Studio, SERVICES—C-137
 Design, Video System, SERVICES—C-137
 Detectors, Microwave, TEST & MEASUREMENT EQUIPMENT & SUPPLIES—C-177
 Detectors, RF, TEST & MEASUREMENT EQUIPMENT & SUPPLIES—C-177
 Detectors, TEST & MEASUREMENT EQUIPMENT & SUPPLIES—C-177
 Detectors, Video Presence, TEST & MEASUREMENT EQUIPMENT & SUPPLIES—C-177

Diff. Phase/Gain Meters, Video Test Equipment, TEST & MEASUREMENT EQUIPMENT & SUPPLIES—C-180
 Differential Phase/Gain Sets, TEST & MEASUREMENT EQUIPMENT & SUPPLIES—C-177
 Diffusion, EFX Material, Lighting Accessories, STUDIO EQUIPMENT & SUPPLIES—C-156
 Digital Art/Paint Systems, Electronic Art & Graphics Equipment, STUDIO EQUIPMENT & SUPPLIES—C-167
 Digital Audio Editors, Editing Equipment, STUDIO EQUIPMENT & SUPPLIES—C-150
 Digital Audio Recorders, STUDIO EQUIPMENT & SUPPLIES—C-150
 Digital Clocks, Timing, TEST & MEASUREMENT EQUIPMENT & SUPPLIES—C-177
 Digital Delay, Reverb, Audio Processing Effects Equipment, STUDIO EQUIPMENT & SUPPLIES—C-148
 Digital EFX Processors, Special Effects Equipment, STUDIO EQUIPMENT & SUPPLIES—C-172
 Digital Effects Studio Production Consoles, STUDIO EQUIPMENT & SUPPLIES—C-165
 Digital Facsimile Chart Scanners, Weather Equipment, STUDIO EQUIPMENT & SUPPLIES—C-175
 Digital Frame/Field Store, STUDIO EQUIPMENT & SUPPLIES—C-167
 Digital Modems, COMPUTER SYSTEMS & ACCESSORIES—C-124
 Digital Multimeter, Measuring/Monitoring Meters, TEST & MEASUREMENT EQUIPMENT & SUPPLIES—C-178
 Digital Panel Meters, Measuring/Monitoring Meters, TEST & MEASUREMENT EQUIPMENT & SUPPLIES—C-178
 Digital Processing Equipment, STUDIO EQUIPMENT & SUPPLIES—C-166
 Digital Processing Equipment, Color Correctors, STUDIO EQUIPMENT & SUPPLIES—C-166
 Digital Processing Equipment, Field Synchronizers, STUDIO EQUIPMENT & SUPPLIES—C-166
 Digital Processing Equipment, Frame Synchronizers, STUDIO EQUIPMENT & SUPPLIES—C-166
 Digital Processing Equipment, Framestores, STUDIO EQUIPMENT & SUPPLIES—C-166
 Digital Processing Equipment, Image Enhancers, STUDIO EQUIPMENT & SUPPLIES—C-166
 Digital Processing Equipment, Image Processors, STUDIO EQUIPMENT & SUPPLIES—C-166
 Digital Processing Equipment, Noise Reducers, STUDIO EQUIPMENT & SUPPLIES—C-166
 Digital Processing Equipment, Standards Converters, STUDIO EQUIPMENT & SUPPLIES—C-166
 Digital Processing Equipment, TBC/Framestores, STUDIO EQUIPMENT & SUPPLIES—C-166
 Digital Processing Equipment, TBCs, STUDIO EQUIPMENT & SUPPLIES—C-166
 Digital Processing Equipment, Dual Channel TBCs, STUDIO EQUIPMENT & SUPPLIES—C-166
 Digital Processing Equipment, Video Multiprocessors, STUDIO EQUIPMENT & SUPPLIES—C-166
 Digital Radar Test Sets, Cable Test Equipment, TEST & MEASUREMENT EQUIPMENT & SUPPLIES—C-176
 Digital Remote Control Systems, Lenses & Accessories, STUDIO EQUIPMENT & SUPPLIES—C-164

Digital Still Stores, Electronic Art & Graphics Equipment, STUDIO EQUIPMENT & SUPPLIES—C-167
 Digital Sync Decoders, BROADCAST EQUIPMENT—C-108
 Digital Tape Recorders, STUDIO EQUIPMENT & SUPPLIES—C-153
 Digital Video Analyzers, TEST & MEASUREMENT EQUIPMENT & SUPPLIES—C-177
 Digital Video Synchronizers, STUDIO EQUIPMENT & SUPPLIES—C-173
 Digitizers, Bit Pad, Electronic Art & Graphics Equipment, STUDIO EQUIPMENT & SUPPLIES—C-167
 Digitizers, Camera/VTR, Electronic Art & Graphics Equipment, STUDIO EQUIPMENT & SUPPLIES—C-167
 Digitizers, Color, STUDIO EQUIPMENT & SUPPLIES—C-166
 Dimmer Packs, Lighting Accessories, STUDIO EQUIPMENT & SUPPLIES—C-156
 Diplexers, Antenna Accessories, ANTENNAS, TOWERS & EQUIPMENT—C-99
 Diplexers, RF Power, BROADCAST EQUIPMENT—C-109
 Diplexers, Transmitters & Accessories, BROADCAST EQUIPMENT—C-110
 Directional Couplers, CABLE EQUIPMENT & SUPPLIES—C-116
 Directional Monitors-Audio & RF, STUDIO EQUIPMENT & SUPPLIES—C-152
 Directional Taps, Transmission Line, CABLE EQUIPMENT & SUPPLIES—C-122
 Disc Playing Consoles, Complete, STUDIO EQUIPMENT & SUPPLIES—C-150
 Disc Playing Equipment, STUDIO EQUIPMENT & SUPPLIES—C-150
 Disc Playing Equipment, Phono Cartridges, STUDIO EQUIPMENT & SUPPLIES—C-150
 Disc Playing Equipment, Pickup Arms, STUDIO EQUIPMENT & SUPPLIES—C-150
 Disc Playing Equipment, Record Cleaning, Care, STUDIO EQUIPMENT & SUPPLIES—C-150
 Disc Playing Equipment, Turntables, STUDIO EQUIPMENT & SUPPLIES—C-150
 Discs, Video, STUDIO EQUIPMENT & SUPPLIES—C-166
 Dishes, Earth Terminal, Receiving Antennas, ANTENNAS, TOWERS & EQUIPMENT—C-100
 Display Units, (Time Temp. ID), STUDIO EQUIPMENT & SUPPLIES—C-159
 Display, Video Line Output, STUDIO EQUIPMENT & SUPPLIES—C-174
 Displays & Controllers, CRT, STUDIO EQUIPMENT & SUPPLIES—C-165
 Displays, Weather, Color, STUDIO EQUIPMENT & SUPPLIES—C-159
 Distortion Analyzers, Harmonic, TEST & MEASUREMENT EQUIPMENT & SUPPLIES—C-178
 Distortion Analyzers, Intermod, TEST & MEASUREMENT EQUIPMENT & SUPPLIES—C-178
 Distribution Amplifiers, STUDIO EQUIPMENT & SUPPLIES—C-161
 Distribution Amplifiers, BROADCAST EQUIPMENT—C-107
 Distribution Amplifiers, STUDIO EQUIPMENT & SUPPLIES—C-146
 Distribution Equipment, MATV, BROADCAST EQUIPMENT—C-111
 Distribution Equipment, CABLE EQUIPMENT & SUPPLIES—C-118
 Distributor, Film, SERVICES—C-131
 Documentaries, SERVICES—C-141
 Dollies & Tripods, Film Equipment, STUDIO EQUIPMENT & SUPPLIES—C-154

BUYERS GUIDE PRODUCT INDEX

- Dollies, Carrying Systems, STUDIO EQUIPMENT & SUPPLIES—C-159
- Dollies, Mounts, Carrying Systems, Camera Accessories, STUDIO EQUIPMENT & SUPPLIES—C-164
- Dot/Bar Generators, TEST & MEASUREMENT EQUIPMENT & SUPPLIES—C-178
- Down Convertors, Satellite Earth Station, ANTENNAS, TOWERS & EQUIPMENT—C-105
- Down Counters, Clocks & Counters, STUDIO EQUIPMENT & SUPPLIES—C-165
- Downconverters, MDS EQUIPMENT & SUPPLIES—C-125
- Downconverters, Microwave, MDS/MICROWAVE EQUIPMENT & SUPPLIES—C-125
- Downstream Keyers, Special Effects Equipment, STUDIO EQUIPMENT & SUPPLIES—C-172
- "Draw on Screen" Systems, Electronic Art & Graphics Equipment, STUDIO EQUIPMENT & SUPPLIES—C-167
- Drive Motor Power Supplies, Videotape Recorders, STUDIO EQUIPMENT & SUPPLIES—C-171
- Drop Cable, CABLE EQUIPMENT & SUPPLIES—C-121
- Drop Construction Contractors, SERVICES—C-129
- Drop Equipment, CABLE EQUIPMENT & SUPPLIES—C-116
- Drop Equipment, One-Way, CABLE EQUIPMENT & SUPPLIES—C-116
- Drop Grips, CABLE EQUIPMENT & SUPPLIES—C-116
- Drop Security & Identification Equipment, CABLE EQUIPMENT & SUPPLIES—C-120
- Dropout Compensators, STUDIO EQUIPMENT & SUPPLIES—C-166
- Dropout Compensators, Video Signal Processing Equipment, STUDIO EQUIPMENT & SUPPLIES—C-175
- Dual Channel TBCs, Digital Processing Equipment, STUDIO EQUIPMENT & SUPPLIES—C-166
- Dual Deck Cart Machines, STUDIO EQUIPMENT & SUPPLIES—C-149
- Dual Deck, Cassette Players/Recorders, STUDIO EQUIPMENT & SUPPLIES—C-149
- Dual/Triple Deck Cart Players/Recorders, STUDIO EQUIPMENT & SUPPLIES—C-149
- Duct/Molding Systems-Underwater, STUDIO EQUIPMENT & SUPPLIES—C-152
- Dummy Loads, Antenna Accessories, ANTENNAS, TOWERS & EQUIPMENT—C-99
- Duplication Machine, Cassette Players/Recorders, STUDIO EQUIPMENT & SUPPLIES—C-149
- Duplication, Videotape, SERVICES—C-139
- Duplicators, Audio Tape Equipment & Accessories, STUDIO EQUIPMENT & SUPPLIES—C-148
- Dynamic Microphones, STUDIO EQUIPMENT & SUPPLIES—C-152
- Earth Stations, Satellite, Amplifiers, ANTENNAS, TOWERS & EQUIPMENT—C-105
- Earth Stations, Satellite, Antennas, ANTENNAS, TOWERS & EQUIPMENT—C-105
- Earth Stations, Satellite, Receiver Systems, Automated, ANTENNAS, TOWERS & EQUIPMENT—C-105
- Earth Stations, Satellite, Common Carriers, ANTENNAS, TOWERS & EQUIPMENT—C-105
- Earth Stations, Satellite, Down Convertors, ANTENNAS, TOWERS & EQUIPMENT—C-105
- Earth Stations, Satellite, Amplifiers, Low-Noise, ANTENNAS, TOWERS & EQUIPMENT—C-105
- Earth Stations, Satellite, Portable, ANTENNAS, TOWERS & EQUIPMENT—C-106
- Earth Stations, Satellite, Preamplifiers, ANTENNAS, TOWERS & EQUIPMENT—C-106
- Earth Stations, Satellite, Receivers, ANTENNAS, TOWERS & EQUIPMENT—C-106
- Earth Stations, Satellite, Receive-Only, ANTENNAS, TOWERS & EQUIPMENT—C-106
- Earth Stations, Satellite, Remote Control Equipment, ANTENNAS, TOWERS & EQUIPMENT—C-106
- Earth Stations, Satellite, Receive/Transmit, ANTENNAS, TOWERS & EQUIPMENT—C-106
- Earth Stations, Satellite, Transportable, ANTENNAS, TOWERS & EQUIPMENT—C-106
- Earth Stations, Satellite, ANTENNAS, TOWERS & EQUIPMENT—C-106
- Earth Terminal Dishes, Receiving Antennas, ANTENNAS, TOWERS & EQUIPMENT—C-100
- Earth Terminal Positioners, Antenna Accessories, ANTENNAS, TOWERS & EQUIPMENT—C-99
- Earth Terminals, BROADCAST EQUIPMENT—C-108
- Earth Terminals, Receive Only, BROADCAST EQUIPMENT—C-108
- Earth Terminals, Receive/Transmit, BROADCAST EQUIPMENT—C-108
- Earth Terminals, Transmit/Receive, BROADCAST EQUIPMENT—C-108
- EBS Encoders, STUDIO EQUIPMENT & SUPPLIES—C-150
- EBS Receivers, BROADCAST EQUIPMENT—C-109
- EBS Tone Decoders, BROADCAST EQUIPMENT—C-108
- EBS Tone Generators, STUDIO EQUIPMENT & SUPPLIES—C-168
- EBS Two-Tone Systems, STUDIO EQUIPMENT & SUPPLIES—C-150
- Edit Code Generators, STUDIO EQUIPMENT & SUPPLIES—C-159
- Edit Code Receivers, STUDIO EQUIPMENT & SUPPLIES—C-159
- Editing Equipment, Audio, STUDIO EQUIPMENT & SUPPLIES—C-150
- Editing Equipment, Audio, Editor, STUDIO EQUIPMENT & SUPPLIES—C-150
- Editing Equipment, Digital Audio Editors, STUDIO EQUIPMENT & SUPPLIES—C-150
- Editing Equipment, Effects Processing, STUDIO EQUIPMENT & SUPPLIES—C-150
- Editing Equipment, Electronic Editors, STUDIO EQUIPMENT & SUPPLIES—C-150
- Editing Equipment, SMPTE Time Code Synchronizers, STUDIO EQUIPMENT & SUPPLIES—C-150
- Editing Equipment, STUDIO EQUIPMENT & SUPPLIES—C-150
- Editing Equipment, Splicing Blocks, Tape, STUDIO EQUIPMENT & SUPPLIES—C-150
- Editing Services (see Videotape Editing and Audio Tape Editing in SERVICES Category)
- Editing Systems & Accessories, STUDIO EQUIPMENT & SUPPLIES—C-155
- Editing Systems & Accessories, 8mm/16mm, STUDIO EQUIPMENT & SUPPLIES—C-155
- Editing Systems & Accessories, Rewinders, STUDIO EQUIPMENT & SUPPLIES—C-155
- Editing Systems & Accessories, Sound Transfer Equipment, STUDIO EQUIPMENT & SUPPLIES—C-155
- Editing Systems & Accessories, Videotape Transfer Equipment, STUDIO EQUIPMENT & SUPPLIES—C-155
- Editing Systems, Audio, STUDIO EQUIPMENT & SUPPLIES—C-150
- Editing Systems, CCTV/Industrial, STUDIO EQUIPMENT & SUPPLIES—C-166
- Editing Systems, Computerized, STUDIO EQUIPMENT & SUPPLIES—C-166
- Editing Systems, ENG/Field Production, STUDIO EQUIPMENT & SUPPLIES—C-166
- Editing Systems, STUDIO EQUIPMENT & SUPPLIES—C-150
- Editing Systems, Studio Production, STUDIO EQUIPMENT & SUPPLIES—C-167
- Editing, Production Console Transportation Cases, STUDIO EQUIPMENT & SUPPLIES—C-160
- Editing, Tape, Audio, SERVICES—C-128
- Editing, Videotape, SERVICES—C-139
- Editor, Audio, STUDIO EQUIPMENT & SUPPLIES—C-150
- Editor/Controllers, Post-Production Equipment, STUDIO EQUIPMENT & SUPPLIES—C-169
- Editors, Electronic, Editing Equipment, STUDIO EQUIPMENT & SUPPLIES—C-150
- Editors, Multisource, Post-Production Equipment, STUDIO EQUIPMENT & SUPPLIES—C-169
- Educational Programming, SERVICES—C-142
- Effects Equipment, Audio Processing, STUDIO EQUIPMENT & SUPPLIES—C-147
- Effects Generators, Special Effects, STUDIO EQUIPMENT & SUPPLIES—C-168
- Effects Processing, Editing Equipment, STUDIO EQUIPMENT & SUPPLIES—C-150
- EFP, ENG (18mm tubes) Cameras, STUDIO EQUIPMENT & SUPPLIES—C-162
- EFX Material, Diffusion, Lighting Accessories, STUDIO EQUIPMENT & SUPPLIES—C-156
- EFX Processors, Digital, Special Effects Equipment, STUDIO EQUIPMENT & SUPPLIES—C-172
- EFX Production Switchers, STUDIO EQUIPMENT & SUPPLIES—C-170
- Electret/Condenser Microphones, STUDIO EQUIPMENT & SUPPLIES—C-152
- Electric Power Generators, STUDIO EQUIPMENT & SUPPLIES—C-159
- Electrical Pull Boxes, Meter Boxes, CABLE EQUIPMENT & SUPPLIES—C-119
- Electromagnetics for Klystron Tubes, STUDIO EQUIPMENT & SUPPLIES—C-159
- Electronic Art & Graphics Equipment, STUDIO EQUIPMENT & SUPPLIES—C-167
- Electronic Art & Graphics Equipment, Bit Pad Digitizers, STUDIO EQUIPMENT & SUPPLIES—C-167
- Electronic Art & Graphics Equipment, Camera/VTR Digitizers, STUDIO EQUIPMENT & SUPPLIES—C-167
- Electronic Art & Graphics Equipment, Digital Art/Paint Systems, STUDIO EQUIPMENT & SUPPLIES—C-167
- Electronic Art & Graphics Equipment, Digital Still Stores, STUDIO EQUIPMENT & SUPPLIES—C-167
- Electronic Art & Graphics Equipment, "Draw on Screen" Systems, STUDIO EQUIPMENT & SUPPLIES—C-167
- Electronic Art & Graphics Equipment, Weather Symbol Inserters, STUDIO EQUIPMENT & SUPPLIES—C-167
- Electronic Editors, Editing Equipment, STUDIO EQUIPMENT & SUPPLIES—C-150
- Electronic Still Processing Systems (video image processor), STUDIO EQUIPMENT & SUPPLIES—C-167
- Electronic Still/Slide Store, STUDIO EQUIPMENT & SUPPLIES—C-172
- Electronics, Tape Recorder Parts & Accessories, STUDIO EQUIPMENT & SUPPLIES—C-153
- Electronics, Videotape Recorders, STUDIO EQUIPMENT & SUPPLIES—C-171
- Eliminators, Interference, ANTENNAS, TOWERS & EQUIPMENT—C-103
- Elliptical Waveguides, BROADCAST EQUIPMENT—C-110
- Emergency Alert Systems, ANTENNAS, TOWERS & EQUIPMENT—C-102
- Enclosures, Construction, SERVICES—C-129
- Enclosures, Multi-Trap, Apartment Installation Equipment, CABLE EQUIPMENT & SUPPLIES—C-114
- Encoded Chromakeyers, Special Effects Equipment, STUDIO EQUIPMENT & SUPPLIES—C-172
- Encoders, Closed Captioning, STUDIO EQUIPMENT & SUPPLIES—C-154
- Encoders, Color, STUDIO EQUIPMENT & SUPPLIES—C-167
- Encoders, EBS, STUDIO EQUIPMENT & SUPPLIES—C-150
- Encoders, Pay TV, CABLE EQUIPMENT & SUPPLIES—C-114
- Encoders, STUDIO EQUIPMENT & SUPPLIES—C-150
- Encoders, Tone, STUDIO EQUIPMENT & SUPPLIES—C-150
- ENG Braces, Film Equipment, STUDIO EQUIPMENT & SUPPLIES—C-154
- ENG Braces, Mounts, Carrying Systems, Camera Accessories, STUDIO EQUIPMENT & SUPPLIES—C-164
- ENG Communications Systems, STUDIO EQUIPMENT & SUPPLIES—C-165
- ENG, EFP (18mm tubes) Cameras, STUDIO EQUIPMENT & SUPPLIES—C-162
- ENG/EFP Portable Teleprompters, STUDIO EQUIPMENT & SUPPLIES—C-154
- ENG/Field Production Editing Systems, STUDIO EQUIPMENT & SUPPLIES—C-166
- ENG Systems, Helicopters, STUDIO EQUIPMENT & SUPPLIES—C-158
- ENG/RENG Remote Vans & Mobile Units, STUDIO EQUIPMENT & SUPPLIES—C-158
- Engineering & Design, Facility, SERVICES—C-131
- Engineering Consulting, SERVICES—C-130
- Engineering, SERVICES—C-130
- Enhancers, Stereo Phase, STUDIO EQUIPMENT & SUPPLIES—C-150
- Enhancers, Video Image, STUDIO EQUIPMENT & SUPPLIES—C-167
- Entertainment & Booking, SERVICES—C-131
- Equalizers, Audio, STUDIO EQUIPMENT & SUPPLIES—C-150

Equalizers, CABLE EQUIPMENT & SUPPLIES—C-117

Equalizers, Cable, Video Signal Processing Equipment, STUDIO EQUIPMENT & SUPPLIES—C-174

Equalizers, Graphic, STUDIO EQUIPMENT & SUPPLIES—C-168

Equalizers, Graphic, Audio Processing Effects Equipment, STUDIO EQUIPMENT & SUPPLIES—C-148

Equalizers, Parametric, Audio Processing Effects Equipment, STUDIO EQUIPMENT & SUPPLIES—C-148

Equalizers, STUDIO EQUIPMENT & SUPPLIES—C-150

Equalizers, Vertical Aperture, STUDIO EQUIPMENT & SUPPLIES—C-150

Equipment Buildings, Prefabricated, CABLE EQUIPMENT & SUPPLIES—C-119

Equipment Carrying Cases, STUDIO EQUIPMENT & SUPPLIES—C-159

Equipment Carrying Cases With Wheels, STUDIO EQUIPMENT & SUPPLIES—C-159

Equipment Carrying Systems, STUDIO EQUIPMENT & SUPPLIES—C-159

Equipment Cases, Portable, STUDIO EQUIPMENT & SUPPLIES—C-158

Equipment Dollies, STUDIO EQUIPMENT & SUPPLIES—C-159

Equipment Housing, CABLE EQUIPMENT & SUPPLIES—C-119

Equipment Housings, Pre-Assembled, CABLE EQUIPMENT & SUPPLIES—C-119

Equipment Racks (19"), Furniture & Cabinetry, Studio, STUDIO EQUIPMENT & SUPPLIES—C-159

Equipment Racks, Consoles & Cabinets, STUDIO EQUIPMENT & SUPPLIES—C-159

Equipment Refurbishing, Video, SERVICES—C-139

Equipment Rental, SERVICES—C-131

Equipment Resale, SERVICES—C-131

Equipment-Turnkey Systems, Headend, CABLE EQUIPMENT & SUPPLIES—C-119

Erase Heads, Audio, STUDIO EQUIPMENT & SUPPLIES—C-151

Erasers, Bulk, VTRs & VCRs, STUDIO EQUIPMENT & SUPPLIES—C-174

Erasers, Cartridge Systems, STUDIO EQUIPMENT & SUPPLIES—C-149

Erasers, Conveyor, Audio Tape Equipment & Accessories, STUDIO EQUIPMENT & SUPPLIES—C-148

Evaluators, Tape, STUDIO EQUIPMENT & SUPPLIES—C-173

Evaluators, VTRs & VCRs, STUDIO EQUIPMENT & SUPPLIES—C-174

Exciters, AM Stereo, RF Power Equipment, BROADCAST EQUIPMENT—C-109

Exciters, AM Stereo, STUDIO EQUIPMENT & SUPPLIES—C-150

Exciters, AM, RF Power Equipment, BROADCAST EQUIPMENT—C-109

Exciters, FM Stereo, STUDIO EQUIPMENT & SUPPLIES—C-150

Exciters, FM, STUDIO EQUIPMENT & SUPPLIES—C-150

Exciters, SCA, STUDIO EQUIPMENT & SUPPLIES—C-150

Exciters, STUDIO EQUIPMENT & SUPPLIES—C-150

Exciters, TV, RF Power Equipment, BROADCAST EQUIPMENT—C-109

Extended Play Kit, Recorders, Videotape, STUDIO EQUIPMENT & SUPPLIES—C-170

Exterior Service Boxes, Transmission Line, CABLE EQUIPMENT & SUPPLIES—C-123

F

Facilities (Studio) For Rent, SERVICES—C-137

Facility Design & Engineering, SERVICES—C-131

Facsimile Chart Recorders Weather Equipment, STUDIO EQUIPMENT & SUPPLIES—C-175

Facsimile Chart Scanners Weather Equipment, STUDIO EQUIPMENT & SUPPLIES—C-175

Facsimile Chart Scanners, Analog, Weather Equipment, STUDIO EQUIPMENT & SUPPLIES—C-175

Facsimile Chart Scanners, Digital, Weather Equipment, STUDIO EQUIPMENT & SUPPLIES—C-175

Facsimile Communications Systems, STUDIO EQUIPMENT & SUPPLIES—C-159

Fader Controls, Lighting Accessories, STUDIO EQUIPMENT & SUPPLIES—C-156

Fans & Blowers, STUDIO EQUIPMENT & SUPPLIES—C-159

Fault Alarms, STUDIO EQUIPMENT & SUPPLIES—C-158

Feed Systems, Microwave, MDS/MICROWAVE EQUIPMENT & SUPPLIES—C-125

Fiber (Optical) Connectors & Fittings, CABLE EQUIPMENT & SUPPLIES—C-121

Fiber Optic Cable, CABLE EQUIPMENT & SUPPLIES—C-113

Fiber Optic Equipment, CABLE EQUIPMENT & SUPPLIES—C-122

Fiber Optic Equipment, Transmission Links, CABLE EQUIPMENT & SUPPLIES—C-122

Fiber Optic Fators, BROADCAST EQUIPMENT—C-108

Fiber Optic Fators, CABLE EQUIPMENT & SUPPLIES—C-122

Fiber Optic Transmission Systems, CABLE EQUIPMENT & SUPPLIES—C-122

Fiberoptic STLs, STUDIO EQUIPMENT & SUPPLIES—C-158

Field (25mm tubes) Cameras, STUDIO EQUIPMENT & SUPPLIES—C-162

Field Cameras, STUDIO EQUIPMENT & SUPPLIES—C-162

Field Intensity Meters, Cable Test Equipment, TEST & MEASUREMENT EQUIPMENT & SUPPLIES—C-176

Field Intensity Meters, AM, RF Test Equipment, TEST & MEASUREMENT EQUIPMENT & SUPPLIES—C-179

Field Intensity Meters, FM, RF Test Equipment, TEST & MEASUREMENT EQUIPMENT & SUPPLIES—C-179

Field Intensity Meters, TV, RF Test Equipment, TEST & MEASUREMENT EQUIPMENT & SUPPLIES—C-179

Field Strength Meters, TEST & MEASUREMENT EQUIPMENT & SUPPLIES—C-177

Field Strength Meters, AM/FM, TEST & MEASUREMENT EQUIPMENT & SUPPLIES—C-177

Field Strength Meters, TV, TEST & MEASUREMENT EQUIPMENT & SUPPLIES—C-177

Field Synchronizers, Digital Processing Equipment, STUDIO EQUIPMENT & SUPPLIES—C-166

Field Video Setup Module, STUDIO EQUIPMENT & SUPPLIES—C-167

Fill Lighting Accessories, STUDIO EQUIPMENT & SUPPLIES—C-156

Film, SERVICES—C-131

Film, STUDIO EQUIPMENT & SUPPLIES—C-155

Film Buyer, SERVICES—C-131

Film Chain Cameras, STUDIO EQUIPMENT & SUPPLIES—C-162

Film Chain Controls, Projector, Automation Controls & Systems, STUDIO EQUIPMENT & SUPPLIES—C-154

Film Chain Projectors, STUDIO EQUIPMENT & SUPPLIES—C-155

Film Chains, Multiplexers & Projectors, Light Control, STUDIO EQUIPMENT & SUPPLIES—C-155

Film Chains, Projectors & Multiplexers, STUDIO EQUIPMENT & SUPPLIES—C-155

Film Distributor, SERVICES—C-131

Film Equipment, STUDIO EQUIPMENT & SUPPLIES—C-154

Film Equipment Cranes, STUDIO EQUIPMENT & SUPPLIES—C-154

Film Equipment, Airborne Mounting/Stabilizing, STUDIO EQUIPMENT & SUPPLIES—C-154

Film Equipment, Dollies & Tripods, STUDIO EQUIPMENT & SUPPLIES—C-154

Film Equipment, ENG Braces, STUDIO EQUIPMENT & SUPPLIES—C-154

Film Equipment, Heads, STUDIO EQUIPMENT & SUPPLIES—C-154

Film Equipment, Helicopter Rigs, STUDIO EQUIPMENT & SUPPLIES—C-154

Film Equipment, Lens Stabilizing Systems, STUDIO EQUIPMENT & SUPPLIES—C-154

Film Equipment, Pan & Tilt Heads, STUDIO EQUIPMENT & SUPPLIES—C-155

Film Equipment, Pan & Tilt Heads, Remote Systems, STUDIO EQUIPMENT & SUPPLIES—C-155

Film Equipment, Pedestals, STUDIO EQUIPMENT & SUPPLIES—C-155

Film Equipment, Remote Controls, STUDIO EQUIPMENT & SUPPLIES—C-155

Film Equipment, Stabilized Carrying Systems, STUDIO EQUIPMENT & SUPPLIES—C-155

Film Equipment, Test Charts, STUDIO EQUIPMENT & SUPPLIES—C-155

Film Equipment, Tripods, STUDIO EQUIPMENT & SUPPLIES—C-155

Film Importer, SERVICES—C-132

Film Laboratories, SERVICES—C-132

Film Processor, SERVICES—C-132

Film Producer, SERVICES—C-132

Film Programs on Order, Programming, SERVICES—C-142

Film Service—picking up for ad agency, stations, sponsors, etc., SERVICES—C-132

Film Shipper for ad agency, stations, sponsors, etc., SERVICES—C-132

Film Storage, SERVICES—C-132

Film Stripe Heads, Audio, STUDIO EQUIPMENT & SUPPLIES—C-151

Film, 8mm, STUDIO EQUIPMENT & SUPPLIES—C-155

Film, 16mm, STUDIO EQUIPMENT & SUPPLIES—C-155

Film, 35mm, STUDIO EQUIPMENT & SUPPLIES—C-155

Film, Magnetic Sprocketed, Audio Tape Equipment & Accessories, STUDIO EQUIPMENT & SUPPLIES—C-148

Film-Tape Interlock, STUDIO EQUIPMENT & SUPPLIES—C-155

Film/Tape Spot Commercials, Programming, SERVICES—C-142

Filter Components, Cameras & Accessories, STUDIO EQUIPMENT & SUPPLIES—C-163

Filters, Antenna, ANTENNAS, TOWERS & EQUIPMENT—C-102

Filters, Lighting Accessories, STUDIO EQUIPMENT & SUPPLIES—C-156

Filters, Microwave, MDS/MICROWAVE EQUIPMENT & SUPPLIES—C-125

Filters, RF Power Equipment, BROADCAST EQUIPMENT—C-109

Filters, Security, CABLE EQUIPMENT & SUPPLIES—C-120

Filters, Video Signal Processing Equipment, STUDIO EQUIPMENT & SUPPLIES—C-175

Filters, Video, STUDIO EQUIPMENT & SUPPLIES—C-167

Filters-Band Pass, BROADCAST EQUIPMENT—C-108

Financial Consulting, SERVICES—C-132

Financial, SERVICES—C-132

Fittings & Connectors, CABLE EQUIPMENT & SUPPLIES—C-121

Fittings & Connectors, Foam Dielectric, CABLE EQUIPMENT & SUPPLIES—C-121

Fittings & Connectors, Optical Fiber, CABLE EQUIPMENT & SUPPLIES—C-121

Fittings & Connectors, Solid Core, CABLE EQUIPMENT & SUPPLIES—C-121

Fixed Attenuators, TEST & MEASUREMENT EQUIPMENT & SUPPLIES—C-176

Fixed Lenses, Camera Lenses & Accessories, STUDIO EQUIPMENT & SUPPLIES—C-164

Fixtures, Controls, Lamps, STUDIO EQUIPMENT & SUPPLIES—C-156

Fixtures, Lamps-Control Board/Console, STUDIO EQUIPMENT & SUPPLIES—C-156

Fixtures, Lighting Accessories, STUDIO EQUIPMENT & SUPPLIES—C-157

Fixtures, Quartz, Lighting Accessories, STUDIO EQUIPMENT & SUPPLIES—C-157

Flashers, ANTENNAS, TOWERS & EQUIPMENT—C-104

Flashers, High Intensity, ANTENNAS, TOWERS & EQUIPMENT—C-104

Flush-Mount Boxes, Underground, CABLE EQUIPMENT & SUPPLIES—C-119

Flush-Mount Service Cells, Apartment Installation Equipment, CABLE EQUIPMENT & SUPPLIES—C-114

Flutter & Wow Meters, Audio Test Equipment, TEST & MEASUREMENT EQUIPMENT & SUPPLIES—C-176

FM Amplifiers, Peak Limiting, STUDIO EQUIPMENT & SUPPLIES—C-146

FM Compressor/Limiters, Audio Processing Effects Equipment, STUDIO EQUIPMENT & SUPPLIES—C-148

FM Exciter, STUDIO EQUIPMENT & SUPPLIES—C-150

FM Exciters, RF Power Equipment, BROADCAST EQUIPMENT—C-109

FM Field Intensity Meters, RF Test Equipment, TEST & MEASUREMENT EQUIPMENT & SUPPLIES—C-179

FM Limiter/Compressors, STUDIO EQUIPMENT & SUPPLIES—C-151

FM Maintenance Equipment, SERVICES—C-133

FM Modulators, STUDIO EQUIPMENT & SUPPLIES—C-152

FM Monitors-Audio & RF, STUDIO EQUIPMENT & SUPPLIES—C-152

FM Processing Equipment, ANTENNAS, TOWERS & EQUIPMENT—C-103

FM Processors, FM Sub-Carrier Converters, Transmitters & Accessories, BROADCAST EQUIPMENT—C-110

FM Processors-FM Sub-Carrier Converters, BROADCAST EQUIPMENT—C-108

FM Receivers, BROADCAST EQUIPMENT—C-109

FM Receivers, STUDIO EQUIPMENT & SUPPLIES—C-153

FM Receiving Antennas, ANTENNAS, TOWERS & EQUIPMENT—C-100

FM SCA Equipment, Transmitters & Accessories, BROADCAST EQUIPMENT—C-111

FM Stereo Exciters, STUDIO EQUIPMENT & SUPPLIES—C-150

FM Sub-Carrier Converters, Transmitters & Accessories, BROADCAST EQUIPMENT—C-110

BUYERS GUIDE PRODUCT INDEX

FM Transmitters, BROADCAST EQUIPMENT—C-112

FM Transmitters, 500 Watts & under, BROADCAST EQUIPMENT—C-112

FM Transmitters, 500 Watts & Over, Solid State, BROADCAST EQUIPMENT—C-112

FM Transmitters, 1,000 to 2,500 Watts, BROADCAST EQUIPMENT—C-112

FM Transmitters, 5,000 to 7,500 Watts, BROADCAST EQUIPMENT—C-112

FM Transmitters, 10,000 to 20,000 Watts, BROADCAST EQUIPMENT—C-112

FM Transmitters, Over 20,000 Watts, BROADCAST EQUIPMENT—C-112

FM Tuners, STUDIO EQUIPMENT & SUPPLIES—C-154

FM, Subcarrier Generators, STUDIO EQUIPMENT & SUPPLIES—C-151

FM-AM Remote Control Systems, STUDIO EQUIPMENT & SUPPLIES—C-153

FM/AM Field Strength Meters, TEST & MEASUREMENT EQUIPMENT & SUPPLIES—C-177

FM/AM Transmitter Tubes, STUDIO EQUIPMENT & SUPPLIES—C-160

Foam Dielectric Connectors & Fittings, CABLE EQUIPMENT & SUPPLIES—C-121

Foam Insert Transportation Cases, STUDIO EQUIPMENT & SUPPLIES—C-160

Foreign Language Films, Programming, SERVICES—C-142

Forward Throw TV, Projection, STUDIO EQUIPMENT & SUPPLIES—C-170

Fotors, Fiber Optic Equipment, CABLE EQUIPMENT & SUPPLIES—C-122

Fotors, Fiber Optic, BROADCAST EQUIPMENT—C-108

4-Track Reels, Tape Recorders & Accessories, STUDIO EQUIPMENT & SUPPLIES—C-154

4-Track Tape Decks, Audio Tape Equipment & Accessories, STUDIO EQUIPMENT & SUPPLIES—C-148

Frame Store Synchronizers, STUDIO EQUIPMENT & SUPPLIES—C-167

Frame Synchronizers, Digital Processing Equipment, STUDIO EQUIPMENT & SUPPLIES—C-166

Frame/Field Store, Digital, STUDIO EQUIPMENT & SUPPLIES—C-167

Frames & Racks, STUDIO EQUIPMENT & SUPPLIES—C-159

Framestores, Digital Processing Equipment, STUDIO EQUIPMENT & SUPPLIES—C-166

Franchising, SERVICES—C-133

Frequency Coordination Equipment, MDS/MICROWAVE EQUIPMENT & SUPPLIES—C-125

Frequency Counters, TEST & MEASUREMENT EQUIPMENT & SUPPLIES—C-177

Frequency Monitors, Controllers, RF Test Equipment, TEST & MEASUREMENT EQUIPMENT & SUPPLIES—C-179

Frequency Monitors-Audio & RF, STUDIO EQUIPMENT & SUPPLIES—C-152

Front Projection Screens, STUDIO EQUIPMENT & SUPPLIES—C-160

Function Generators, TEST & MEASUREMENT EQUIPMENT & SUPPLIES—C-178

Furniture & Cabinetry, Studio, STUDIO EQUIPMENT & SUPPLIES—C-159

Furniture & Cabinetry, Consoles, Studio, STUDIO EQUIPMENT & SUPPLIES—C-159

Furniture & Cabinetry, 19" Equipment Racks, Studio, STUDIO EQUIPMENT & SUPPLIES—C-159

Furniture & Cabinetry, Tape Storage Units, Studio, STUDIO EQUIPMENT & SUPPLIES—C-159

G

Gaskets, BROADCAST EQUIPMENT—C-108

Gaskets, RF, BROADCAST EQUIPMENT—C-108

Gaskets, Waveguide, BROADCAST EQUIPMENT—C-108

Gaskets, Waveguide, Transmitters & Accessories, BROADCAST EQUIPMENT—C-110

Gels, Lighting Accessories, STUDIO EQUIPMENT & SUPPLIES—C-157

Generators, STUDIO EQUIPMENT & SUPPLIES—C-151

Generators, TEST & MEASUREMENT EQUIPMENT & SUPPLIES—C-177

Generators, Receivers, BROADCAST EQUIPMENT—C-109

Generators, AF, STUDIO EQUIPMENT & SUPPLIES—C-151

Generators, Audio Signal, TEST & MEASUREMENT EQUIPMENT & SUPPLIES—C-176

Generators, Audio Sine, TEST & MEASUREMENT EQUIPMENT & SUPPLIES—C-178

Generators, Audio Sweep, TEST & MEASUREMENT EQUIPMENT & SUPPLIES—C-178

Generators, Background Color, STUDIO EQUIPMENT & SUPPLIES—C-167

Generators, Burst, STUDIO EQUIPMENT & SUPPLIES—C-167

Generators, Carrier, ANTENNAS, TOWERS & EQUIPMENT—C-102

Generators, Character, STUDIO EQUIPMENT & SUPPLIES—C-167

Generators, Character, STUDIO EQUIPMENT & SUPPLIES—C-154

Generators, Color Pattern, STUDIO EQUIPMENT & SUPPLIES—C-167

Generators, Color Sync, STUDIO EQUIPMENT & SUPPLIES—C-168

Generators, Convergence, STUDIO EQUIPMENT & SUPPLIES—C-168

Generators, Cross Pulse, TEST & MEASUREMENT EQUIPMENT & SUPPLIES—C-178

Generators, Dot/Bar, TEST & MEASUREMENT EQUIPMENT & SUPPLIES—C-178

Generators, Edit Code, STUDIO EQUIPMENT & SUPPLIES—C-159

Generators, Electric Power, STUDIO EQUIPMENT & SUPPLIES—C-159

Generators, Function, TEST & MEASUREMENT EQUIPMENT & SUPPLIES—C-178

Generators, Marker, TEST & MEASUREMENT EQUIPMENT & SUPPLIES—C-178

Generators, Message, STUDIO EQUIPMENT & SUPPLIES—C-154

Generators, NTSC Signal Test, TEST & MEASUREMENT EQUIPMENT & SUPPLIES—C-178

Generators, Power, Power Supplies, STUDIO EQUIPMENT & SUPPLIES—C-160

Generators, Pulse, TEST & MEASUREMENT EQUIPMENT & SUPPLIES—C-178

Generators, RF Signal, TEST & MEASUREMENT EQUIPMENT & SUPPLIES—C-178

Generators, Readers, Time Code, SMPTE, Post-Production Equipment, STUDIO EQUIPMENT & SUPPLIES—C-170

Generators, Safe Area, STUDIO EQUIPMENT & SUPPLIES—C-171

Generators, SCA, BROADCAST EQUIPMENT—C-108

Generators, Signal, Video Test Equipment, TEST & MEASUREMENT EQUIPMENT & SUPPLIES—C-180

Generators, Special Effects, STUDIO EQUIPMENT & SUPPLIES—C-168

Generators, Square Wave, TEST & MEASUREMENT EQUIPMENT & SUPPLIES—C-178

Generators, Staircase, TEST & MEASUREMENT EQUIPMENT & SUPPLIES—C-178

Generators, Standalone EFX, Special Effects Equipment, STUDIO EQUIPMENT & SUPPLIES—C-172

Generators, Stereo, STUDIO EQUIPMENT & SUPPLIES—C-168

Generators, Stereo, TEST & MEASUREMENT EQUIPMENT & SUPPLIES—C-178

Generators, Subcarrier, FM, STUDIO EQUIPMENT & SUPPLIES—C-151

Generators, Sweep, TEST & MEASUREMENT EQUIPMENT & SUPPLIES—C-179

Generators, Sync, TV, STUDIO EQUIPMENT & SUPPLIES—C-168

Generators, Synchronizing Systems, STUDIO EQUIPMENT & SUPPLIES—C-168

Generators, Syne, Black Burst, Video Signal Processing Equipment, STUDIO EQUIPMENT & SUPPLIES—C-175

Generators, Syne, Color Bar, Video Signal Processing Equipment, STUDIO EQUIPMENT & SUPPLIES—C-175

Generators, Syne, Countdown, Video Signal Processing Equipment, STUDIO EQUIPMENT & SUPPLIES—C-175

Generators, Syne, Multiburst, Video Signal Processing Equipment, STUDIO EQUIPMENT & SUPPLIES—C-175

Generators, Syne, Safe Title Area, Video Signal Processing Equipment, STUDIO EQUIPMENT & SUPPLIES—C-175

Generators, Syne, Source Identification, Video Signal Processing Equipment, STUDIO EQUIPMENT & SUPPLIES—C-175

Generators, Syne, Staircase Ramp, Video Signal Processing Equipment, STUDIO EQUIPMENT & SUPPLIES—C-175

Generators, Syne, Sync, Video Signal Processing Equipment, STUDIO EQUIPMENT & SUPPLIES—C-175

Generators, Syne, Video Signal Processing Equipment, STUDIO EQUIPMENT & SUPPLIES—C-175

Generators, Syne, Video Slate Board, Video Processing Equipment, STUDIO EQUIPMENT & SUPPLIES—C-175

Generators, Test Signal, RF Test Equipment, TEST & MEASUREMENT EQUIPMENT & SUPPLIES—C-179

Generators, Time Code, STUDIO EQUIPMENT & SUPPLIES—C-168

Generators, Time Code, Vertical Interval, STUDIO EQUIPMENT & SUPPLIES—C-168

Generators, Tone, EBS, STUDIO EQUIPMENT & SUPPLIES—C-168

Generators, Tone, STUDIO EQUIPMENT & SUPPLIES—C-168

Generators, VITS Inserters, TEST & MEASUREMENT EQUIPMENT & SUPPLIES—C-178

Generators, VITS, TEST & MEASUREMENT EQUIPMENT & SUPPLIES—C-178

Generators, Video Sweep, TEST & MEASUREMENT EQUIPMENT & SUPPLIES—C-178

Grade Level Housings, CABLE EQUIPMENT & SUPPLIES—C-119

Graphic Aids, STUDIO EQUIPMENT & SUPPLIES—C-159

Graphic Equalizers, Audio Processing Effects Equipment, STUDIO EQUIPMENT & SUPPLIES—C-148

Graphic Equalizers, STUDIO EQUIPMENT & SUPPLIES—C-168

Graphic System, Weather, STUDIO EQUIPMENT & SUPPLIES—C-175

Graphics & Art Equipment, Electronic, STUDIO EQUIPMENT & SUPPLIES—C-167

Graphics & Art Equipment, Bit Pad Digitizers, STUDIO EQUIPMENT & SUPPLIES—C-167

Graphics & Art Equipment, Electronic, Camera/VTR Digitizers, STUDIO EQUIPMENT & SUPPLIES—C-167

Graphics & Art Equipment, Electronic, Digital Art/Paint Systems, STUDIO EQUIPMENT & SUPPLIES—C-167

Graphics & Art Equipment, Electronic, Digital Still Stores, STUDIO EQUIPMENT & SUPPLIES—C-167

Graphics & Art Equipment, Electronic, "Draw on Screen" Systems, STUDIO EQUIPMENT & SUPPLIES—C-167

Graphics & Art Equipment, Electronic, Weather Symbol Inserters, STUDIO EQUIPMENT & SUPPLIES—C-167

Grip Equipment, STUDIO EQUIPMENT & SUPPLIES—C-156

Grips, Drop, CABLE EQUIPMENT & SUPPLIES—C-116

Ground Resistance Testers, Cable Test Equipment, TEST & MEASUREMENT EQUIPMENT & SUPPLIES—C-177

Guages, Tension, VTRs & VCRs, STUDIO EQUIPMENT & SUPPLIES—C-174

Guy Grips, Cable Tools, TOOLS & EQUIPMENT—C-181

Guy Strain Insulators, Antenna Accessories, ANTENNAS, TOWERS & EQUIPMENT—C-99

Guyed Towers, ANTENNAS, TOWERS & EQUIPMENT—C-104

H

Hand Held Microphones, STUDIO EQUIPMENT & SUPPLIES—C-152

Handheld Cameras, STUDIO EQUIPMENT & SUPPLIES—C-162

Handler for Ad Agency, Stations, Sponsors, Etc., Film, SERVICES—C-132

Hangers, Studio, Lighting & Power Equipment & Supplies, STUDIO EQUIPMENT & SUPPLIES—C-156

Hardware, Construction Equipment, ANTENNAS, TOWERS & EQUIPMENT—C-104

Hardware, Security, CABLE EQUIPMENT & SUPPLIES—C-120

Hard-Wire Intercom Systems, STUDIO EQUIPMENT & SUPPLIES—C-168

Harmonic Distortion Analyzers, TEST & MEASUREMENT EQUIPMENT & SUPPLIES—C-178

Harmonic Distortion Meters, Audio Test Equipment, TEST & MEASUREMENT EQUIPMENT & SUPPLIES—C-176

Headend Buildings & Equipment, CABLE EQUIPMENT & SUPPLIES—C-119

Headend Buildings, CABLE EQUIPMENT & SUPPLIES—C-119

Headend Control Units, CABLE EQUIPMENT & SUPPLIES—C-119

Headend Equipment, CABLE EQUIPMENT & SUPPLIES—C-119

Headend Equipment-Turnkey Systems, CABLE EQUIPMENT & SUPPLIES—C-119

Headend Power Supplies, Standby, ANTENNAS, TOWERS & EQUIPMENT—C-104

Headend Power Supplies, CABLE EQUIPMENT & SUPPLIES—C-119

Headphones, STUDIO EQUIPMENT & SUPPLIES—C-151

Headphones, Announcers Earpiece, STUDIO EQUIPMENT & SUPPLIES—C-151

Headphones, Audio Monitor, STUDIO EQUIPMENT & SUPPLIES—C-147

Headphones, Mono, STUDIO EQUIPMENT & SUPPLIES—C-151

Headphones, Stereo, STUDIO EQUIPMENT & SUPPLIES—C-151

Headphones, With Announcers Mke, STUDIO EQUIPMENT & SUPPLIES—C-151

Heads Alignment Equipment, VTRS & VCRs, STUDIO EQUIPMENT & SUPPLIES—C-174

Heads, Alignment Equipment, Videotape Recorders, STUDIO EQUIPMENT & SUPPLIES—C-171

Heads, Audio & Accessories, STUDIO EQUIPMENT & SUPPLIES—C-151

Heads, Audio Playback, STUDIO EQUIPMENT & SUPPLIES—C-151

Heads, Audio Record, STUDIO EQUIPMENT & SUPPLIES—C-151

Heads, Audio Replacement, STUDIO EQUIPMENT & SUPPLIES—C-151

Heads, Audio, Alignment Gauges, STUDIO EQUIPMENT & SUPPLIES—C-151

Heads, Audio, Cleaners, STUDIO EQUIPMENT & SUPPLIES—C-151

Heads, Audio, Degaussers, STUDIO EQUIPMENT & SUPPLIES—C-151

Heads, Audio, Erase, STUDIO EQUIPMENT & SUPPLIES—C-151

Heads, Audio, Film Stripe, STUDIO EQUIPMENT & SUPPLIES—C-151

Heads, Audio, Rebuilt, STUDIO EQUIPMENT & SUPPLIES—C-151

Heads, Film Equipment, STUDIO EQUIPMENT & SUPPLIES—C-154

Heads, Rebuilt, Recorders, Videotape, STUDIO EQUIPMENT & SUPPLIES—C-171

Heads, Replacement, Videotape Recorders, STUDIO EQUIPMENT & SUPPLIES—C-171

Heads, Tape Recorder Parts & Accessories, STUDIO EQUIPMENT & SUPPLIES—C-153

Heads, Videotape Recorders, STUDIO EQUIPMENT & SUPPLIES—C-171

Heat Exchangers, Transmitters & Accessories, BROADCAST EQUIPMENT—C-110

Heated Microwave Radomes, MDS/MICROWAVE EQUIPMENT & SUPPLIES—C-125

Heater Controls, Antenna Accessories, ANTENNAS, TOWERS & EQUIPMENT—C-99

Heaters for Vans, STUDIO EQUIPMENT & SUPPLIES—C-158

Heavy Duty Cable, AC/DC Power, CABLE EQUIPMENT & SUPPLIES—C-113

Helicopter Rigs, Carrying Systems, Camera Accessories, STUDIO EQUIPMENT & SUPPLIES—C-164

Helicopter Rigs, Film Equipment, STUDIO EQUIPMENT & SUPPLIES—C-154

Helicopters, ENG Systems, STUDIO EQUIPMENT & SUPPLIES—C-158

Helicopters, STUDIO EQUIPMENT & SUPPLIES—C-158

Helicopters, Stabilizers, STUDIO EQUIPMENT & SUPPLIES—C-158

High Intensity Flashers, ANTENNAS, TOWERS & EQUIPMENT—C-104

HMI Lights, Lighting & Power Equipment & Supplies, STUDIO EQUIPMENT & SUPPLIES—C-156

HMI, SI fixtures, Lighting Accessories, STUDIO EQUIPMENT & SUPPLIES—C-157

Housings, Grade Level, CABLE EQUIPMENT & SUPPLIES—C-119

Housings, Pedestal, CABLE EQUIPMENT & SUPPLIES—C-119

I

Ice Warning Systems, Antenna Accessories, ANTENNAS, TOWERS & EQUIPMENT—C-99

IC Testers, Measuring/Monitoring Meters, TEST & MEASUREMENT EQUIPMENT & SUPPLIES—C-178

Identification & Drop Security Equipment, CABLE EQUIPMENT & SUPPLIES—C-120

Identification Devices, Security Hardware, CABLE EQUIPMENT & SUPPLIES—C-120

Identification Systems, Video, STUDIO EQUIPMENT & SUPPLIES—C-168

Image Enhancers, Digital Processing Equipment, STUDIO EQUIPMENT & SUPPLIES—C-166

Image Processors, Digital Processing Equipment, STUDIO EQUIPMENT & SUPPLIES—C-166

Image Repositioners (see Video Signal Processing Equipment in this category)

Image Repositioners, Video Signal Processing Equipment, STUDIO EQUIPMENT & SUPPLIES—C-175

Image Synthesis, STUDIO EQUIPMENT & SUPPLIES—C-168

IM Meters, Audio Test Equipment, TEST & MEASUREMENT EQUIPMENT & SUPPLIES—C-176

Impedance Bridges, Measuring/Monitoring Meters, TEST & MEASUREMENT EQUIPMENT & SUPPLIES—C-178

Impedance Bridges, RF Test Equipment, TEST & MEASUREMENT EQUIPMENT & SUPPLIES—C-179

Impedance Matching Attenuators, TEST & MEASUREMENT EQUIPMENT & SUPPLIES—C-176

Importer of TV Film Series, SERVICES—C-133

Importer, Film, SERVICES—C-132

Indicator Panels, Light, ANTENNAS, TOWERS & EQUIPMENT—C-104

Indicators, Audio Level, STUDIO EQUIPMENT & SUPPLIES—C-147

Indicators, Audio Level, LED, STUDIO EQUIPMENT & SUPPLIES—C-147

Indicators, Audio Level, PPM, STUDIO EQUIPMENT & SUPPLIES—C-147

Indicators, Audio Level, Video Monitor Display, STUDIO EQUIPMENT & SUPPLIES—C-147

Indicators, Audio Level, VU, STUDIO EQUIPMENT & SUPPLIES—C-147

Industrial & Educational Films (Lease or Loan), Programming, SERVICES—C-142

Information/Database Management, SERVICES—C-130

Insertor Generators, VITS, TEST & MEASUREMENT EQUIPMENT & SUPPLIES—C-178

Insertor/Reader VIT, TEST & MEASUREMENT EQUIPMENT & SUPPLIES—C-178

Inserters, Weather Symbol, Electronic Art & Graphics Equipment, STUDIO EQUIPMENT & SUPPLIES—C-167

Insertion Equipment, Ad, STUDIO EQUIPMENT & SUPPLIES—C-160

Insertion Equipment, Ad, Cartridge, STUDIO EQUIPMENT & SUPPLIES—C-160

Insertion Equipment, Ad, Tone Sensors, STUDIO EQUIPMENT & SUPPLIES—C-160

Installation Construction, Cable, SERVICES—C-128

Installation Equipment, Apartment, CABLE EQUIPMENT & SUPPLIES—C-114

Installation Equipment, Apartment, Molding Duct, CABLE EQUIPMENT & SUPPLIES—C-114

Installation Equipment, Apartment, Multi-Trap Enclosures, CABLE EQUIPMENT & SUPPLIES—C-114

Installation Equipment, Apartment, Pre-Wire Boxes, CABLE EQUIPMENT & SUPPLIES—C-114

Installation Services, Antenna (see SERVICES)

Installation Tools & Accessories, Cable, TOOLS & EQUIPMENT—C-181

Installation, Satellite Earth Station, SERVICES—C-129

Installation, Turnkey, SERVICES—C-138

Insulation Testers, Cable Test Equipment, TEST & MEASUREMENT EQUIPMENT & SUPPLIES—C-177

Insulators, Antenna Base, ANTENNAS, TOWERS & EQUIPMENT—C-99

Insurance, SERVICES—C-133

In-System Converters & Sub-VHF Equipment, CABLE EQUIPMENT & SUPPLIES—C-118

Intercity Microwave Equipment, MDS/MICROWAVE EQUIPMENT & SUPPLIES—C-125

Intercom Systems, Hardwired, STUDIO EQUIPMENT & SUPPLIES—C-151

Intercom Systems, RF, STUDIO EQUIPMENT & SUPPLIES—C-151

Intercom Systems, STUDIO EQUIPMENT & SUPPLIES—C-151

Intercom Systems, Wireless, STUDIO EQUIPMENT & SUPPLIES—C-168

Interface Equipment, Telco, STUDIO EQUIPMENT & SUPPLIES—C-154

Interface Machine Controls, Parallel, Technical Automation, STUDIO EQUIPMENT & SUPPLIES—C-168

Interface Machine Controls, Serial, Technical Automation, STUDIO EQUIPMENT & SUPPLIES—C-168

Interference Eliminators, ANTENNAS, TOWERS & EQUIPMENT—C-103

Interior Service Boxes, Transmission Line, CABLE EQUIPMENT & SUPPLIES—C-123

Intermod Distortion Analyzers, TEST & MEASUREMENT EQUIPMENT & SUPPLIES—C-178

Interval Timers, V & H, TEST & MEASUREMENT EQUIPMENT & SUPPLIES—C-178

Inverters, Power Supplies, STUDIO EQUIPMENT & SUPPLIES—C-160

Investment Banking, SERVICES—C-133

Isolation Amplifiers, STUDIO EQUIPMENT & SUPPLIES—C-161

Isolation Transformers, ANTENNAS, TOWERS & EQUIPMENT—C-104

J

Jack Panels, STUDIO EQUIPMENT & SUPPLIES—C-159

K

Key Lighting Accessories, STUDIO EQUIPMENT & SUPPLIES—C-157

Keyboard Entry Teleprompters, STUDIO EQUIPMENT & SUPPLIES—C-154

Keyer Decoder, Chroma, STUDIO EQUIPMENT & SUPPLIES—C-165

Keyers (see Special Effects Equipment in this category)

Keyers, Chroma, STUDIO EQUIPMENT & SUPPLIES—C-165

Keyers, Downstream, Special Effects Equipment, STUDIO EQUIPMENT & SUPPLIES—C-172

Keyers, Nonadditive, Special Effects Equipment, STUDIO EQUIPMENT & SUPPLIES—C-172

Keyers, Special Effects Equipment, STUDIO EQUIPMENT & SUPPLIES—C-172

Kinescope Programming, SERVICES—C-143

Klystron Transmitter Tubes, STUDIO EQUIPMENT & SUPPLIES—C-160

Klystron Tubes, Electromagnetics, STUDIO EQUIPMENT & SUPPLIES—C-159

Knobs, Control, STUDIO EQUIPMENT & SUPPLIES—C-159

L

Laboratories, Film, SERVICES—C-132

Laboratory Facilities, SERVICES—C-133

Ladders, STUDIO EQUIPMENT & SUPPLIES—C-159

Ladders, Vans & Mobile Units, STUDIO EQUIPMENT & SUPPLIES—C-158

Lamps, Fixtures, Controls, STUDIO EQUIPMENT & SUPPLIES—C-156

Lamps, Fixtures-Control Board/Console, STUDIO EQUIPMENT & SUPPLIES—C-156

Lamps, Lighting Accessories, STUDIO EQUIPMENT & SUPPLIES—C-157

Lamps, Replacement, ANTENNAS, TOWERS & EQUIPMENT—C-104

Lapel Microphones, STUDIO EQUIPMENT & SUPPLIES—C-152

Large Screen TV Projectors, STUDIO EQUIPMENT & SUPPLIES—C-155

Large Studio Production Switchers, STUDIO EQUIPMENT & SUPPLIES—C-170

Lashing Wire, STUDIO EQUIPMENT & SUPPLIES—C-159

Lavalier Microphones, STUDIO EQUIPMENT & SUPPLIES—C-152

Lead-Acid Batteries, STUDIO EQUIPMENT & SUPPLIES—C-157

Lead-Acid Batteries, Power Supplies, STUDIO EQUIPMENT & SUPPLIES—C-160

Leader Tape, Audio Tape Equipment & Accessories, STUDIO EQUIPMENT & SUPPLIES—C-148

Leakage Detection Equipment, Cable Test Equipment, RF, TEST & MEASUREMENT EQUIPMENT & SUPPLIES—C-177

LED Audio Level Indicators, STUDIO EQUIPMENT & SUPPLIES—C-147

Legal, SERVICES—C-133

Lens Components, Cameras & Accessories, STUDIO EQUIPMENT & SUPPLIES—C-163

Lens Extenders, Cameras & Accessories, STUDIO EQUIPMENT & SUPPLIES—C-163

Lens Stabilizing Systems, Film Equipment, STUDIO EQUIPMENT & SUPPLIES—C-154

Lens Tubes, Camera Lenses & Accessories, STUDIO EQUIPMENT & SUPPLIES—C-164

Lenses & Accessories (see Cameras & Supplies in this category)

Lenses & Accessories, Cameras, STUDIO EQUIPMENT & SUPPLIES—C-163

Lenses & Accessories, Cameras, STUDIO EQUIPMENT & SUPPLIES—C-163

Lenses & Accessories, Pickup Tubes, STUDIO EQUIPMENT & SUPPLIES—C-164

Lenses & Accessories, Digital Remote Control Systems, STUDIO EQUIPMENT & SUPPLIES—C-164

Lenses & Accessories, Test Charts, STUDIO EQUIPMENT & SUPPLIES—C-164

BUYERS GUIDE PRODUCT INDEX

- Lenses, 8mm Motion Picture Cameras & Supplies, STUDIO EQUIPMENT & SUPPLIES—C-155
- Lenses, 16mm Motion Picture Cameras & Supplies, STUDIO EQUIPMENT & SUPPLIES—C-155
- Lenses, 35mm Motion Picture Cameras & Supplies, STUDIO EQUIPMENT & SUPPLIES—C-155
- Lenses, Fixed, Camera Lenses & Accessories, STUDIO EQUIPMENT & SUPPLIES—C-164
- Lenses, Projection, Camera Lenses & Accessories, STUDIO EQUIPMENT & SUPPLIES—C-164
- Lenses, Zoom, Accessories, STUDIO EQUIPMENT & SUPPLIES—C-164
- Level Control Sound Systems, STUDIO EQUIPMENT & SUPPLIES—C-153
- Level Indicators, Audio, STUDIO EQUIPMENT & SUPPLIES—C-147
- Level Indicators, Audio, LED, STUDIO EQUIPMENT & SUPPLIES—C-147
- Level Indicators, Audio, PPM, STUDIO EQUIPMENT & SUPPLIES—C-147
- Level Indicators, Audio, Video Monitor Display, STUDIO EQUIPMENT & SUPPLIES—C-147
- Level Indicators, Audio, VU, STUDIO EQUIPMENT & SUPPLIES—C-147
- Licensing, SERVICES—C-133
- Lift Buckets, Aerial, STUDIO EQUIPMENT & SUPPLIES—C-157
- Lifts, Platforms & Bucket Lifts, STUDIO EQUIPMENT & SUPPLIES—C-158
- Light Control Film Chains, Multiplexers & Projectors, STUDIO EQUIPMENT & SUPPLIES—C-155
- Light Control, Auto, Telecine Equipment & Accessories, STUDIO EQUIPMENT & SUPPLIES—C-173
- Light Failure Alarms, ANTENNAS, TOWERS & EQUIPMENT—C-104
- Light Indicator Panels, ANTENNAS, TOWERS & EQUIPMENT—C-104
- Lighting & Power Equipment & Supplies, STUDIO EQUIPMENT & SUPPLIES—C-156
- Lighting & Power Equipment & Supplies, Hangers, Studio, STUDIO EQUIPMENT & SUPPLIES—C-156
- Lighting & Power Equipment & Supplies, Lights, HMI, STUDIO EQUIPMENT & SUPPLIES—C-156
- Lighting & Power Equipment & Supplies, Portable/ENG Lights, STUDIO EQUIPMENT & SUPPLIES—C-156
- Lighting & Power Equipment & Supplies, Studio Lights, STUDIO EQUIPMENT & SUPPLIES—C-156
- Lighting & Power Equipment & Supplies, Patch Panel, STUDIO EQUIPMENT & SUPPLIES—C-156
- Lighting & Power Equipment & Supplies, Replacement, STUDIO EQUIPMENT & SUPPLIES—C-156
- Lighting (See Lighting & Power Equipment)
- Lighting Accessories, STUDIO EQUIPMENT & SUPPLIES—C-156
- Lighting Accessories, Connector Plugs, STUDIO EQUIPMENT & SUPPLIES—C-156
- Lighting Accessories, Control Boards, STUDIO EQUIPMENT & SUPPLIES—C-156
- Lighting Accessories, Cyc Lighting, STUDIO EQUIPMENT & SUPPLIES—C-156
- Lighting Accessories, Diffusion, EFX Material, STUDIO EQUIPMENT & SUPPLIES—C-156
- Lighting Accessories, Dimmer Packs, STUDIO EQUIPMENT & SUPPLIES—C-156
- Lighting Accessories, Fader Controls, STUDIO EQUIPMENT & SUPPLIES—C-156
- Lighting Accessories, Fill, STUDIO EQUIPMENT & SUPPLIES—C-156
- Lighting Accessories, Filters, STUDIO EQUIPMENT & SUPPLIES—C-156
- Lighting Accessories, Fixtures, STUDIO EQUIPMENT & SUPPLIES—C-157
- Lighting Accessories, Gels, STUDIO EQUIPMENT & SUPPLIES—C-157
- Lighting Accessories, HMI, SI fixtures, STUDIO EQUIPMENT & SUPPLIES—C-157
- Lighting Accessories, Key, STUDIO EQUIPMENT & SUPPLIES—C-157
- Lighting Accessories, Lamps, STUDIO EQUIPMENT & SUPPLIES—C-157
- Lighting Accessories, Lighting Control Boards, STUDIO EQUIPMENT & SUPPLIES—C-157
- Lighting Accessories, Quartz Fixtures, STUDIO EQUIPMENT & SUPPLIES—C-157
- Lighting Accessories, Stands, Rigging, STUDIO EQUIPMENT & SUPPLIES—C-157
- Lighting Accessories, Transformers, STUDIO EQUIPMENT & SUPPLIES—C-157
- Lighting Automation Controls & Systems, STUDIO EQUIPMENT & SUPPLIES—C-158
- Lighting Control Boards, STUDIO EQUIPMENT & SUPPLIES—C-156
- Lighting Control Boards, Lighting Accessories, STUDIO EQUIPMENT & SUPPLIES—C-157
- Lighting Kits, Switcher, STUDIO EQUIPMENT & SUPPLIES—C-157
- Lighting Packs, Battery, STUDIO EQUIPMENT & SUPPLIES—C-158
- Lighting, ANTENNAS, TOWERS & EQUIPMENT—C-104
- Lightning Arrestors, ANTENNAS, TOWERS & EQUIPMENT—C-103
- Lightning Protection Systems, ANTENNAS, TOWERS & EQUIPMENT—C-103
- Lights, HMI, Lighting & Power Equipment & Supplies, STUDIO EQUIPMENT & SUPPLIES—C-156
- Lights, Portable/ENG, Power Equipment & Supplies, STUDIO EQUIPMENT & SUPPLIES—C-156
- Lights, Studio Warning, STUDIO EQUIPMENT & SUPPLIES—C-157
- Lights, Studio, Power Equipment & Supplies, STUDIO EQUIPMENT & SUPPLIES—C-156
- Lights, Tower, ANTENNAS, TOWERS & EQUIPMENT—C-103
- Lights, Towers & Accessories, ANTENNAS, TOWERS & EQUIPMENT—C-104
- Lightweight (3mm tubes) Cameras, STUDIO EQUIPMENT & SUPPLIES—C-162
- Limiter/Compressors, TV, STUDIO EQUIPMENT & SUPPLIES—C-168
- Limiter/Compressors, FM, Audio Processing Effects Equipment, STUDIO EQUIPMENT & SUPPLIES—C-148
- Limiter/Compressors, STUDIO EQUIPMENT & SUPPLIES—C-151
- Limiter/Compressors, AM, STUDIO EQUIPMENT & SUPPLIES—C-151
- Limiter/Compressors, FM, STUDIO EQUIPMENT & SUPPLIES—C-151
- Limiter/Compressors, TV, STUDIO EQUIPMENT & SUPPLIES—C-151
- Line Amplifiers, STUDIO EQUIPMENT & SUPPLIES—C-146
- Line Drive Amplifiers, BROADCAST EQUIPMENT—C-107
- Line Extender Amplifiers, CABLE EQUIPMENT & SUPPLIES—C-117
- Line Extenders, Transmission Line Equipment, CABLE EQUIPMENT & SUPPLIES—C-123
- Line Hardware, ANTENNAS, TOWERS & EQUIPMENT—C-103
- Line Output Display, Video, STUDIO EQUIPMENT & SUPPLIES—C-174
- Line Surge Protectors, STUDIO EQUIPMENT & SUPPLIES—C-159
- Line Voltage Meter, Measuring/Monitoring Meters, TEST & MEASUREMENT EQUIPMENT & SUPPLIES—C-178
- Load Resistors, Coaxial, BROADCAST EQUIPMENT—C-108
- Loaders, Audio Tape Equipment & Accessories, STUDIO EQUIPMENT & SUPPLIES—C-148
- Loaders, VTRs & VCRs, STUDIO EQUIPMENT & SUPPLIES—C-174
- Loads, RF Power Equipment, BROADCAST EQUIPMENT—C-109
- Local Video Switchers, STUDIO EQUIPMENT & SUPPLIES—C-172
- Locks, Security, CABLE EQUIPMENT & SUPPLIES—C-120
- Log Printers, Logging, Monitoring Test Equipment, TEST & MEASUREMENT EQUIPMENT & SUPPLIES—C-178
- Logging Automation Controls & Systems, STUDIO EQUIPMENT & SUPPLIES—C-158
- Logging Equipment, Audio Tape Equipment & Accessories, STUDIO EQUIPMENT & SUPPLIES—C-148
- Logging Recorders, Videotape, STUDIO EQUIPMENT & SUPPLIES—C-170
- Logging Tape Recorders, STUDIO EQUIPMENT & SUPPLIES—C-153
- Logging, Monitoring Test Equipment, TEST & MEASUREMENT EQUIPMENT & SUPPLIES—C-178
- Logging, Monitoring Test Equipment, Chart Recorders, TEST & MEASUREMENT EQUIPMENT & SUPPLIES—C-178
- Logging, Monitoring Test Equipment, Log Printers, TEST & MEASUREMENT EQUIPMENT & SUPPLIES—C-178
- Logging, Monitoring Test Equipment, Status, Alarm Indicators, TEST & MEASUREMENT EQUIPMENT & SUPPLIES—C-178
- Logging, Monitoring Test Equipment, Tape-Based Loggers, TEST & MEASUREMENT EQUIPMENT & SUPPLIES—C-178
- Logic Analyzers, TEST & MEASUREMENT EQUIPMENT & SUPPLIES—C-178
- Loudspeakers, Control Room, STUDIO EQUIPMENT & SUPPLIES—C-159
- Loudspeakers, Record Studio, STUDIO EQUIPMENT & SUPPLIES—C-159
- Loudspeakers, STUDIO EQUIPMENT & SUPPLIES—C-159
- Low Noise Amplifiers, Satellite Earth Station, ANTENNAS, TOWERS & EQUIPMENT—C-105
- Low Noise Satellite Earth Station Amplifiers, ANTENNAS, TOWERS & EQUIPMENT—C-105

M

- Machine Assignment Systems, STUDIO EQUIPMENT & SUPPLIES—C-168
- Machine Controls, Parallel Interface, Technical Automation, STUDIO EQUIPMENT & SUPPLIES—C-168
- Machine Controls, Serial Interface, Technical Automation, STUDIO EQUIPMENT & SUPPLIES—C-168
- Machine Controls, VI Systems, Technical Automation, STUDIO EQUIPMENT & SUPPLIES—C-168
- Machines, Cart, Record Only, STUDIO EQUIPMENT & SUPPLIES—C-149
- Magnetic Film, Sprocketed, Audio Tape Equipment & Accessories, STUDIO EQUIPMENT & SUPPLIES—C-148
- Magnetic Tape Transports, STUDIO EQUIPMENT & SUPPLIES—C-148
- Maintenance, SERVICES—C-133
- Maintenance Equipment, AM, SERVICES—C-133
- Maintenance Equipment, FM, SERVICES—C-133
- Maintenance Equipment, Microwave, SERVICES—C-133
- Maintenance Equipment, Tower, SERVICES—C-133
- Maintenance Equipment, TV, SERVICES—C-134
- Management Systems Consulting, SERVICES—C-134
- Management, SERVICES—C-134
- Management, Systems, SERVICES—C-137
- Management/Operating Systems, Cable, CABLE EQUIPMENT & SUPPLIES—C-119
- Manual Master Control Switchers, STUDIO EQUIPMENT & SUPPLIES—C-168
- Mapping, Strand, SERVICES—C-137
- Marine Radiofacsimile Chart Recorders, Weather Equipment, STUDIO EQUIPMENT & SUPPLIES—C-175
- Marker Generators, TEST & MEASUREMENT EQUIPMENT & SUPPLIES—C-178
- Market Research, SERVICES—C-134
- Marketing, SERVICES—C-134
- Master Control Consoles, STUDIO EQUIPMENT & SUPPLIES—C-165
- Master Control Switchers, STUDIO EQUIPMENT & SUPPLIES—C-168
- Master Control Switchers, Automated, STUDIO EQUIPMENT & SUPPLIES—C-168
- Master Control Switchers, Business Automation Interfaced, STUDIO EQUIPMENT & SUPPLIES—C-168
- Master Control Switchers, Manual, STUDIO EQUIPMENT & SUPPLIES—C-168
- Master Controls, Custom, Automation Controls & Systems, STUDIO EQUIPMENT & SUPPLIES—C-161
- Master, Slave Clocks, TEST & MEASUREMENT EQUIPMENT & SUPPLIES—C-177
- Masts, ANTENNAS, TOWERS & EQUIPMENT—C-104
- Masts, ENG, Antenna Accessories, ANTENNAS, TOWERS & EQUIPMENT—C-99
- Matching Transformers, CABLE EQUIPMENT & SUPPLIES—C-117
- Materials, Props Set Design, SERVICES—C-136
- MATV Distribution Equipment, BROADCAST EQUIPMENT—C-111
- MDS Equipment, MDS/MICROWAVE EQUIPMENT & SUPPLIES—C-125
- MDS Systems, MDS/MICROWAVE EQUIPMENT & SUPPLIES—C-125
- MDS/Microwave Equipment & Supplies—C-126
- Measuring Sets, Delay, TEST & MEASUREMENT EQUIPMENT & SUPPLIES—C-177
- Measuring/Monitoring Meters, TEST & MEASUREMENT EQUIPMENT & SUPPLIES—C-178
- Measuring/Monitoring Meters, Antenna Base Meter, TEST & MEASUREMENT EQUIPMENT & SUPPLIES—C-178
- Measuring/Monitoring Meters, Audio Voltmeters, TEST & MEASUREMENT EQUIPMENT & SUPPLIES—C-179
- Measuring/Monitoring Meters, Digital Multimeter, TEST & MEASUREMENT EQUIPMENT & SUPPLIES—C-178
- Measuring/Monitoring Meters, Digital Panel Meters, TEST & MEASUREMENT EQUIPMENT & SUPPLIES—C-178

- Measuring/Monitoring Meters, IC Testers, TEST & MEASUREMENT EQUIPMENT & SUPPLIES—C-178
- Measuring/Monitoring Meters, Impedance Bridges, TEST & MEASUREMENT EQUIPMENT & SUPPLIES—C-178
- Measuring/Monitoring Meters, Line Voltage Meter, TEST & MEASUREMENT EQUIPMENT & SUPPLIES—C-178
- Measuring/Monitoring Meters, Modular Test Sets, TEST & MEASUREMENT EQUIPMENT & SUPPLIES—C-178
- Measuring/Monitoring Meters, Peak Program, TEST & MEASUREMENT EQUIPMENT & SUPPLIES—C-178
- Measuring/Monitoring Meters, Power, TEST & MEASUREMENT EQUIPMENT & SUPPLIES—C-178
- Measuring/Monitoring Meters, TRF Meter, EST & MEASUREMENT EQUIPMENT & SUPPLIES—C-178
- Measuring/Monitoring Meters, Semiconductor Testers, TEST & MEASUREMENT EQUIPMENT & SUPPLIES—C-178
- Measuring/Monitoring Meters, Video Level Meters, TEST & MEASUREMENT EQUIPMENT & SUPPLIES—C-178
- Measuring/Monitoring Meters, Video Noise Meters, TEST & MEASUREMENT EQUIPMENT & SUPPLIES—C-178
- Measuring/Monitoring Meters, VTVMs, TEST & MEASUREMENT EQUIPMENT & SUPPLIES—C-179
- Measuring/Monitoring Meters, Vu Meters, TEST & MEASUREMENT EQUIPMENT & SUPPLIES—C-179
- Mechanical Reverb, Audio Processing Effects Equipment, STUDIO EQUIPMENT & SUPPLIES—C-148
- Message Generators, STUDIO EQUIPMENT & SUPPLIES—C-154
- Messenger & Guying Wire, ANTENNAS, TOWERS & EQUIPMENT—C-103
- Meter Boxes-Electrical Pull Boxes, CABLE EQUIPMENT & SUPPLIES—C-119
- Meters, STUDIO EQUIPMENT & SUPPLIES—C-151
- Meters, AM Field Intensity, TEST & MEASUREMENT EQUIPMENT & SUPPLIES—C-179
- Meters, Blanking, Video Test Equipment, TEST & MEASUREMENT EQUIPMENT & SUPPLIES—C-180
- Meters, Burst Phase, TEST & MEASUREMENT EQUIPMENT & SUPPLIES—C-176
- Meters, Burst Phase, Video Test Equipment, TEST & MEASUREMENT EQUIPMENT & SUPPLIES—C-180
- Meters, Current, Antenna Accessories, ANTENNAS, TOWERS & EQUIPMENT—C-99
- Meters, Diff. Phase/Gain, Video Test Equipment, TEST & MEASUREMENT EQUIPMENT & SUPPLIES—C-180
- Meters, dB, TEST & MEASUREMENT EQUIPMENT & SUPPLIES—C-177
- Meters, Field Intensity, Cable Test Equipment, TEST & MEASUREMENT EQUIPMENT & SUPPLIES—C-176
- Meters, Field Intensity, FM, RF Test Equipment, TEST & MEASUREMENT EQUIPMENT & SUPPLIES—C-179
- Meters, Field Strength, TEST & MEASUREMENT EQUIPMENT & SUPPLIES—C-177
- Meters, Field Strength, AM/FM, TEST & MEASUREMENT EQUIPMENT & SUPPLIES—C-177
- Meters, Field Strength, TV, TEST & MEASUREMENT EQUIPMENT & SUPPLIES—C-177
- Meters, Flutter & Wow, Audio Test Equipment, TEST & MEASUREMENT EQUIPMENT & SUPPLIES—C-176
- Meters, IM, Audio, TEST & MEASUREMENT EQUIPMENT & SUPPLIES—C-176
- Meters, Measuring/Monitoring, Wattmeters, TEST & MEASUREMENT EQUIPMENT & SUPPLIES—C-179
- Meters, Monitoring/Measuring, TEST & MEASUREMENT EQUIPMENT & SUPPLIES—C-178
- Meters, Monitoring/Measuring, Antenna Base, TEST & MEASUREMENT EQUIPMENT & SUPPLIES—C-178
- Meters, Monitoring/Measuring, Digital Multimeter, TEST & MEASUREMENT EQUIPMENT & SUPPLIES—C-178
- Meters, Monitoring/Measuring, Digital Panel Meters, TEST & MEASUREMENT EQUIPMENT & SUPPLIES—C-178
- Meters, Monitoring/Measuring, Impedance Bridges, TEST & MEASUREMENT EQUIPMENT & SUPPLIES—C-178
- Meters, Monitoring/Measuring, Line Voltage Meter, TEST & MEASUREMENT EQUIPMENT & SUPPLIES—C-178
- Meters, Monitoring/Measuring, Modular Test Sets, TEST & MEASUREMENT EQUIPMENT & SUPPLIES—C-178
- Meters, Monitoring/Measuring, Peak Program, TEST & MEASUREMENT EQUIPMENT & SUPPLIES—C-178
- Meters, Monitoring/Measuring, Power, TEST & MEASUREMENT EQUIPMENT & SUPPLIES—C-178
- Meters, Monitoring/Measuring, TRF Meter, EST & MEASUREMENT EQUIPMENT & SUPPLIES—C-178
- Meters, Monitoring/Measuring, Semiconductor Testers, TEST & MEASUREMENT EQUIPMENT & SUPPLIES—C-178
- Meters, Monitoring/Measuring, Video Level Meters, TEST & MEASUREMENT EQUIPMENT & SUPPLIES—C-178
- Meters, Monitoring/Measuring, Video Noise Meters, TEST & MEASUREMENT EQUIPMENT & SUPPLIES—C-178
- Meters, Monitoring/Measuring, Video Test Equipment, TEST & MEASUREMENT EQUIPMENT & SUPPLIES—C-180
- Meters, Phase Angle, TEST & MEASUREMENT EQUIPMENT & SUPPLIES—C-179
- Meters, Phase, RF Test Equipment, TEST & MEASUREMENT EQUIPMENT & SUPPLIES—C-179
- Meters, Power & VSWR, TEST & MEASUREMENT EQUIPMENT & SUPPLIES—C-180
- Meters, Power, Wattmeters, RF Test Equipment, TEST & MEASUREMENT EQUIPMENT & SUPPLIES—C-179
- Meters, RF Test Equipment, AM Field Intensity Meters, TEST & MEASUREMENT EQUIPMENT & SUPPLIES—C-179
- Meters, Signal Level, Cable Test Equipment, TEST & MEASUREMENT EQUIPMENT & SUPPLIES—C-177
- Meters, Sound Level, STUDIO EQUIPMENT & SUPPLIES—C-171
- Meters, TV Field Intensity, RF Test Equipment, TEST & MEASUREMENT EQUIPMENT & SUPPLIES—C-179
- Meters, VSWR & Power, TEST & MEASUREMENT EQUIPMENT & SUPPLIES—C-180
- Meters, Voltmeters, TEST & MEASUREMENT EQUIPMENT & SUPPLIES—C-180
- MF Receiving Antennas, ANTENNAS, TOWERS & EQUIPMENT—C-100
- Mic Mixers (I output), Consoles, STUDIO EQUIPMENT & SUPPLIES—C-150
- Microphone Cable Reels, STUDIO EQUIPMENT & SUPPLIES—C-151
- Microphone Cable, CABLE EQUIPMENT & SUPPLIES—C-113
- Microphone Preamps, STUDIO EQUIPMENT & SUPPLIES—C-147
- Microphone Stands & Booms, STUDIO EQUIPMENT & SUPPLIES—C-151
- Microphones, STUDIO EQUIPMENT & SUPPLIES—C-151
- Microphones & Accessories, STUDIO EQUIPMENT & SUPPLIES—C-151
- Microphones, Cable, STUDIO EQUIPMENT & SUPPLIES—C-151
- Microphones, Condenser, STUDIO EQUIPMENT & SUPPLIES—C-151
- Microphones, Dynamic, STUDIO EQUIPMENT & SUPPLIES—C-152
- Microphones, Electret/Condenser, STUDIO EQUIPMENT & SUPPLIES—C-152
- Microphones, Hand Held, STUDIO EQUIPMENT & SUPPLIES—C-152
- Microphones, Lapel, STUDIO EQUIPMENT & SUPPLIES—C-152
- Microphones, Lavalier, STUDIO EQUIPMENT & SUPPLIES—C-152
- Microphones, Mixers, STUDIO EQUIPMENT & SUPPLIES—C-152
- Microphones, Modular Capsule, STUDIO EQUIPMENT & SUPPLIES—C-152
- Microphones, PZM, STUDIO EQUIPMENT & SUPPLIES—C-152
- Microphones, Parabolic, STUDIO EQUIPMENT & SUPPLIES—C-152
- Microphones, RF, STUDIO EQUIPMENT & SUPPLIES—C-152
- Microphones, Ribbon, STUDIO EQUIPMENT & SUPPLIES—C-152
- Microphones, Shotgun, STUDIO EQUIPMENT & SUPPLIES—C-152
- Microphones, Splitters, STUDIO EQUIPMENT & SUPPLIES—C-152
- Microphones, Wireless, STUDIO EQUIPMENT & SUPPLIES—C-152
- Microprocessor CCU Components, Stand Alone, Cameras & Accessories, STUDIO EQUIPMENT & SUPPLIES—C-163
- Microprocessor-Controlled Production Switchers, Automated, STUDIO EQUIPMENT & SUPPLIES—C-170
- Microwave Antenna Alignment Systems, ANTENNAS, TOWERS & EQUIPMENT—C-99
- Microwave Antennas, MDS/MICROWAVE EQUIPMENT & SUPPLIES—C-125
- Microwave Attenuators, TEST & MEASUREMENT EQUIPMENT & SUPPLIES—C-176
- Microwave Communications Systems, BROADCAST EQUIPMENT—C-108
- Microwave Detectors, TEST & MEASUREMENT EQUIPMENT & SUPPLIES—C-177
- Microwave Downconverters, MDS/MICROWAVE EQUIPMENT & SUPPLIES—C-125
- Microwave Equipment, MDS/MICROWAVE EQUIPMENT & SUPPLIES—C-125
- Microwave Equipment, Airborne, MDS/MICROWAVE EQUIPMENT & SUPPLIES—C-125
- Microwave Equipment, Intercity, MDS/MICROWAVE EQUIPMENT & SUPPLIES—C-125
- Microwave Equipment, Portable ENG, MDS/MICROWAVE EQUIPMENT & SUPPLIES—C-125
- Microwave Feed Systems, MDS/MICROWAVE EQUIPMENT & SUPPLIES—C-125
- Microwave Filters, MDS/MICROWAVE EQUIPMENT & SUPPLIES—C-125
- Microwave Maintenance Equipment, SERVICES—C-133
- Microwave Portable Transmitting Antennas, ANTENNAS, TOWERS & EQUIPMENT—C-102
- Microwave Preamplifiers, MDS/MICROWAVE EQUIPMENT & SUPPLIES—C-125
- Microwave Radomes, Heated, MDS/MICROWAVE EQUIPMENT & SUPPLIES—C-125
- Microwave Radomes, MDS/MICROWAVE EQUIPMENT & SUPPLIES—C-125
- Microwave Radomes, Unheated, MDS/MICROWAVE EQUIPMENT & SUPPLIES—C-125
- Microwave Receivers, Central, MDS/MICROWAVE EQUIPMENT & SUPPLIES—C-125
- Microwave Receivers, MDS/MICROWAVE EQUIPMENT & SUPPLIES—C-125
- Microwave Receiving Antennas, ANTENNAS, TOWERS & EQUIPMENT—C-100
- Microwave STL Equipment & Systems, STUDIO EQUIPMENT & SUPPLIES—C-160
- Microwave STLs, STUDIO EQUIPMENT & SUPPLIES—C-158
- Microwave Subcarrier Equipment, MDS/MICROWAVE EQUIPMENT & SUPPLIES—C-126
- Microwave Test Equipment, TEST & MEASUREMENT EQUIPMENT & SUPPLIES—C-179
- Microwave Towers, MDS/MICROWAVE EQUIPMENT & SUPPLIES—C-126
- Microwave Tranceivers, MDS/MICROWAVE EQUIPMENT & SUPPLIES—C-126
- Microwave Transmitters, MDS/MICROWAVE EQUIPMENT & SUPPLIES—C-126
- Microwave Transmitting Antennas, ANTENNAS, TOWERS & EQUIPMENT—C-101
- Microwave/MDS Equipment & Supplies—C-126
- Mike Amplifiers, STUDIO EQUIPMENT & SUPPLIES—C-146
- Mike, Announcers, With Headphones, STUDIO EQUIPMENT & SUPPLIES—C-151
- Minority Programming, SERVICES—C-143
- Mixer Amplifiers, STUDIO EQUIPMENT & SUPPLIES—C-146
- Mixers (I output), Mic, Consoles, STUDIO EQUIPMENT & SUPPLIES—C-150
- Mixers, Microphones & Accessories, STUDIO EQUIPMENT & SUPPLIES—C-152
- Mixing & Splitting Networks, ANTENNAS, TOWERS & EQUIPMENT—C-104
- Mobile Equipment & Supplies, STUDIO EQUIPMENT & SUPPLIES—C-157
- Mobile Studios & Consoles, STUDIO EQUIPMENT & SUPPLIES—C-158
- Mobile Units & Vans, STUDIO EQUIPMENT & SUPPLIES—C-158
- Mobile Units & Vans, Vans With Ladders, STUDIO EQUIPMENT & SUPPLIES—C-158
- Mobile Units & Vans, Video Production, STUDIO EQUIPMENT & SUPPLIES—C-158
- Mobile Units, STUDIO EQUIPMENT & SUPPLIES—C-158
- Mobile Vehicle Construction, SERVICES—C-135

BUYERS GUIDE PRODUCT INDEX

- Mobile/Studio, Compact Production Switchers, STUDIO EQUIPMENT & SUPPLIES—C-170
- Moble Units & Vans, Eng/Reng Remote, STUDIO EQUIPMENT & SUPPLIES—C-158
- Modems, Analog, COMPUTER SYSTEMS & ACCESSORIES—C-124
- Modems, Digital, COMPUTER SYSTEMS & ACCESSORIES—C-124
- Modular Amplifier Stations, CABLE EQUIPMENT & SUPPLIES—C-117
- Modular News Studio Set Design, SERVICES—C-136
- Modular Test Sets, Measuring/Monitoring Meters, TEST & MEASUREMENT EQUIPMENT & SUPPLIES—C-178
- Modular, Capsule Microphones, STUDIO EQUIPMENT & SUPPLIES—C-152
- Modulation Controllers, Transmitter, BROADCAST EQUIPMENT—C-111
- Modulation Controllers, STUDIO EQUIPMENT & SUPPLIES—C-152
- Modulation Density Processing Equipment, STUDIO EQUIPMENT & SUPPLIES—C-152
- Modulation Monitors, RF Test Equipment, TEST & MEASUREMENT EQUIPMENT & SUPPLIES—C-179
- Modulation Monitors-Audio & RF, STUDIO EQUIPMENT & SUPPLIES—C-152
- Modulators, ANTENNAS, TOWERS & EQUIPMENT—C-103
- Modulators, FM, STUDIO EQUIPMENT & SUPPLIES—C-152
- Modulators, RF Power Equipment, BROADCAST EQUIPMENT—C-109
- Modulators, STUDIO EQUIPMENT & SUPPLIES—C-152
- Modulators, TV, STUDIO EQUIPMENT & SUPPLIES—C-152
- Molding Duct, Apartment Installation Equipment, CABLE EQUIPMENT & SUPPLIES—C-114
- Molding/Duct Systems-Underwater, STUDIO EQUIPMENT & SUPPLIES—C-152
- Monaural Audio Consoles, STUDIO EQUIPMENT & SUPPLIES—C-147
- Monaural Cartridge Systems, STUDIO EQUIPMENT & SUPPLIES—C-149
- Monitor Display Audio Level Indicators, Video, STUDIO EQUIPMENT & SUPPLIES—C-147
- Monitor Headphones, Audio, STUDIO EQUIPMENT & SUPPLIES—C-147
- Monitor Speakers, Audio, STUDIO EQUIPMENT & SUPPLIES—C-147
- Monitor Tubes, CRT, STUDIO EQUIPMENT & SUPPLIES—C-160
- Monitor, Power Amplifiers, STUDIO EQUIPMENT & SUPPLIES—C-146
- Monitor-Based Teleprompters, STUDIO EQUIPMENT & SUPPLIES—C-154
- Monitoring Test Equipment, Logging, TEST & MEASUREMENT EQUIPMENT & SUPPLIES—C-178
- Monitoring Test Equipment, Logging, Chart Recorders, TEST & MEASUREMENT EQUIPMENT & SUPPLIES—C-178
- Monitoring Test Equipment, Log Printers, TEST & MEASUREMENT EQUIPMENT & SUPPLIES—C-178
- Monitoring Test Equipment, Logging, Status, Alarm Indicators, TEST & MEASUREMENT EQUIPMENT & SUPPLIES—C-178
- Monitoring Test Equipment, Tape-Based Loggers, TEST & MEASUREMENT EQUIPMENT & SUPPLIES—C-178
- Monitoring Test Equipment, Logging, TV Monitors (Automatic), TEST & MEASUREMENT EQUIPMENT & SUPPLIES—C-178
- Monitoring/Measuring Meters, TEST & MEASUREMENT EQUIPMENT & SUPPLIES—C-178
- Monitoring/Measuring Meters, Antenna Base Meter, TEST & MEASUREMENT EQUIPMENT & SUPPLIES—C-178
- Monitoring/Measuring Meters, Digital Multimeter, TEST & MEASUREMENT EQUIPMENT & SUPPLIES—C-178
- Monitoring/Measuring Meters, Digital Panel Meters, TEST & MEASUREMENT EQUIPMENT & SUPPLIES—C-178
- Monitoring/Measuring Meters, IC Testers, TEST & MEASUREMENT EQUIPMENT & SUPPLIES—C-178
- Monitoring/Measuring Meters, Impedance Bridges, TEST & MEASUREMENT EQUIPMENT & SUPPLIES—C-178
- Monitoring/Measuring Meters, Line Voltage Meter, TEST & MEASUREMENT EQUIPMENT & SUPPLIES—C-178
- Monitoring/Measuring Meters, Modular Test Sets, TEST & MEASUREMENT EQUIPMENT & SUPPLIES—C-178
- Monitoring/Measuring Meters, Peak Program, TEST & MEASUREMENT EQUIPMENT & SUPPLIES—C-178
- Monitoring/Measuring Meters, Power, TEST & MEASUREMENT EQUIPMENT & SUPPLIES—C-178
- Monitoring/Measuring Meters, TRF Meter, TEST & MEASUREMENT EQUIPMENT & SUPPLIES—C-178
- Monitoring/Measuring Meters, Semiconductor Testers, TEST & MEASUREMENT EQUIPMENT & SUPPLIES—C-178
- Monitoring/Measuring Meters, Video Level Meters, TEST & MEASUREMENT EQUIPMENT & SUPPLIES—C-178
- Monitoring/Measuring Meters, Video Noise Meters, TEST & MEASUREMENT EQUIPMENT & SUPPLIES—C-178
- Monitoring/Measuring Meters, Audio Voltmeters, TEST & MEASUREMENT EQUIPMENT & SUPPLIES—C-179
- Monitoring/Measuring Meters, VTVMs, TEST & MEASUREMENT EQUIPMENT & SUPPLIES—C-179
- Monitoring/Measuring Meters, Vu Meters, TEST & MEASUREMENT EQUIPMENT & SUPPLIES—C-179
- Monitors, Antenna, RF Test Equipment, TEST & MEASUREMENT EQUIPMENT & SUPPLIES—C-179
- Monitors, Audio, STUDIO EQUIPMENT & SUPPLIES—C-147
- Monitors, B & W, STUDIO EQUIPMENT & SUPPLIES—C-169
- Monitors, B & W, Rack, STUDIO EQUIPMENT & SUPPLIES—C-169
- Monitors, B & W, Standalone, STUDIO EQUIPMENT & SUPPLIES—C-169
- Monitors, Color NTSC, STUDIO EQUIPMENT & SUPPLIES—C-174
- Monitors, Color, Rack, STUDIO EQUIPMENT & SUPPLIES—C-169
- Monitors, Color, STUDIO EQUIPMENT & SUPPLIES—C-169
- Monitors, Color, STUDIO EQUIPMENT & SUPPLIES—C-174
- Monitors, Color, Standalone, STUDIO EQUIPMENT & SUPPLIES—C-169
- Monitors, DC Portable, STUDIO EQUIPMENT & SUPPLIES—C-174
- Monitors, Modulation, RF Test Equipment, TEST & MEASUREMENT EQUIPMENT & SUPPLIES—C-179
- Monitors, Monochrome, STUDIO EQUIPMENT & SUPPLIES—C-174
- Monitors, Pulse Cross, STUDIO EQUIPMENT & SUPPLIES—C-169
- Monitors, RGB, STUDIO EQUIPMENT & SUPPLIES—C-174
- Monitors, STUDIO EQUIPMENT & SUPPLIES—C-168
- Monitors, TEST & MEASUREMENT EQUIPMENT & SUPPLIES—C-179
- Monitors, Video Projector, STUDIO EQUIPMENT & SUPPLIES—C-174
- Monitors, Video, STUDIO EQUIPMENT & SUPPLIES—C-174
- Monitors, Waveform, STUDIO EQUIPMENT & SUPPLIES—C-169
- Monitors, Waveform, TEST & MEASUREMENT EQUIPMENT & SUPPLIES—C-180
- Monitors, Waveform, Video Test Equipment, TEST & MEASUREMENT EQUIPMENT & SUPPLIES—C-180
- Monitors-Audio & RF, STUDIO EQUIPMENT & SUPPLIES—C-152
- Monitors-Audio & RF, AM System, STUDIO EQUIPMENT & SUPPLIES—C-152
- Monitors-Audio & RF, Antenna, STUDIO EQUIPMENT & SUPPLIES—C-152
- Monitors-Audio & RF, Base Current/Ant Sampling, STUDIO EQUIPMENT & SUPPLIES—C-152
- Monitors-Audio & RF, Directional, STUDIO EQUIPMENT & SUPPLIES—C-152
- Monitors-Audio & RF, Frequency, STUDIO EQUIPMENT & SUPPLIES—C-152
- Monitors-Audio & RF, FM, STUDIO EQUIPMENT & SUPPLIES—C-152
- Monitors-Audio & RF, Modulation, STUDIO EQUIPMENT & SUPPLIES—C-152
- Monitors-Audio & RF, Phase, STUDIO EQUIPMENT & SUPPLIES—C-152
- Monitors-Audio & RF, Power, STUDIO EQUIPMENT & SUPPLIES—C-152
- Monitors-Audio & RF, RF Level, STUDIO EQUIPMENT & SUPPLIES—C-152
- Monitors-Audio & RF, SCA, STUDIO EQUIPMENT & SUPPLIES—C-152
- Monitors-Audio & RF, TV Aural, STUDIO EQUIPMENT & SUPPLIES—C-152
- Monitors/Receivers, STUDIO EQUIPMENT & SUPPLIES—C-169
- Mono Headphones, STUDIO EQUIPMENT & SUPPLIES—C-151
- Mono Studio (3+ outputs) Consoles, STUDIO EQUIPMENT & SUPPLIES—C-150
- Monochrome Monitors, STUDIO EQUIPMENT & SUPPLIES—C-174
- Monochrome Portable Cameras, STUDIO EQUIPMENT & SUPPLIES—C-163
- Monochrome Studio Cameras, STUDIO EQUIPMENT & SUPPLIES—C-163
- Motion Picture Cameras & Supplies, STUDIO EQUIPMENT & SUPPLIES—C-155
- Motion Picture Cameras, 8mm, STUDIO EQUIPMENT & SUPPLIES—C-155
- Motion Picture Cameras, 16mm, STUDIO EQUIPMENT & SUPPLIES—C-155
- Motion Picture Cameras, 35mm, STUDIO EQUIPMENT & SUPPLIES—C-155
- Motion Picture Cameras, 35mm, Lenses, STUDIO EQUIPMENT & SUPPLIES—C-155
- Motion Picture Camera Lenses, 8mm, STUDIO EQUIPMENT & SUPPLIES—C-155
- Motion Picture Cameras & Supplies, 16mm, Lenses, STUDIO EQUIPMENT & SUPPLIES—C-155
- Motion Picture Cameras & Supplies, Cans, STUDIO EQUIPMENT & SUPPLIES—C-155
- Motion Picture Cameras & Supplies, Reels, STUDIO EQUIPMENT & SUPPLIES—C-155
- Motion Picture Features, Programming, SERVICES—C-143
- Motion Picture Projectors, STUDIO EQUIPMENT & SUPPLIES—C-155
- Motion Picture Projectors, 35mm, STUDIO EQUIPMENT & SUPPLIES—C-155
- Motion Picture Projectors, Rear Screen, STUDIO EQUIPMENT & SUPPLIES—C-155
- Motion Picture Shorts, Programming, SERVICES—C-143
- Motors, Videotape Recorders, STUDIO EQUIPMENT & SUPPLIES—C-171
- Mounting Heads, Mounts, Carrying Systems, Camera Accessories, STUDIO EQUIPMENT & SUPPLIES—C-164
- Mounting/Stabilizing Equipment, Airborne, Camera Accessories, STUDIO EQUIPMENT & SUPPLIES—C-164
- Mounting/Stabilizing, Airborne, Film Equipment, STUDIO EQUIPMENT & SUPPLIES—C-154
- Mounts, Camera Mounts & Accessories, STUDIO EQUIPMENT & SUPPLIES—C-154
- Mounts, Carrying Systems & Accessories, Cameras, STUDIO EQUIPMENT & SUPPLIES—C-164
- Mounts, Carrying Systems, Booms, Camera, STUDIO EQUIPMENT & SUPPLIES—C-164
- Mounts, Carrying Systems, Camera Accessories, Cranes, STUDIO EQUIPMENT & SUPPLIES—C-164
- Mounts, Carrying Systems, Dollies, Camera Accessories, STUDIO EQUIPMENT & SUPPLIES—C-164
- Mounts, Carrying Systems, ENG Braces, Camera Accessories, STUDIO EQUIPMENT & SUPPLIES—C-164
- Mounts, Carrying Systems, Mounting Heads, Camera Accessories, STUDIO EQUIPMENT & SUPPLIES—C-164
- Mounts, Carrying Systems, Pan & Tilt Heads, Camera Accessories, STUDIO EQUIPMENT & SUPPLIES—C-164
- Mounts, Carrying Systems, Pedestals, Camera Accessories, STUDIO EQUIPMENT & SUPPLIES—C-164
- Mounts, Carrying Systems, Pods, Camera Accessories, STUDIO EQUIPMENT & SUPPLIES—C-164
- Mounts, Carrying Systems, Remote Controls, Camera Accessories, STUDIO EQUIPMENT & SUPPLIES—C-164
- Mounts, Carrying Systems, Stabilizing Pan & Tilt Heads, Camera Accessories, STUDIO EQUIPMENT & SUPPLIES—C-164
- Mounts, Carrying Systems, Tripods, Camera Accessories, STUDIO EQUIPMENT & SUPPLIES—C-164
- Multi-Track Reels, Tape Recorders & Accessories, STUDIO EQUIPMENT & SUPPLIES—C-154
- Multi-Trap Enclosures, Apartment Installation Equipment, CABLE EQUIPMENT & SUPPLIES—C-114
- Multibeam Antennas, Satellite Earth Station, ANTENNAS, TOWERS & EQUIPMENT—C-105
- Multiburst Sine Generators, Video Signal Processing Equipment, STUDIO EQUIPMENT & SUPPLIES—C-175
- Multicarrier Systems, STUDIO EQUIPMENT & SUPPLIES—C-152
- Multideck Cart Players/Recorders, STUDIO EQUIPMENT & SUPPLIES—C-149
- Multimeter, Digital, TEST & MEASUREMENT EQUIPMENT & SUPPLIES—C-178
- Multimeters, TEST & MEASUREMENT EQUIPMENT & SUPPLIES—C-179
- Multiple Access Controllers, STUDIO EQUIPMENT & SUPPLIES—C-169
- Multiple Deck Cart Machines, STUDIO EQUIPMENT & SUPPLIES—C-149
- Multiple Deck, Cassette Players/Recorders, STUDIO EQUIPMENT & SUPPLIES—C-149

Multiplex Communications Systems, BROADCAST EQUIPMENT—C-108
 Multiplexer, STUDIO EQUIPMENT & SUPPLIES—C-152
 Multiplexers & Projectors, Film Chains, STUDIO EQUIPMENT & SUPPLIES—C-155
 Multiplexers & Projectors, Film Chains, Light Control, STUDIO EQUIPMENT & SUPPLIES—C-155
 Multiplexers, BROADCAST EQUIPMENT—C-108
 Multiplexers, Optical, Telecine Equipment & Accessories, STUDIO EQUIPMENT & SUPPLIES—C-173
 Multisource Editors, Post-Production Equipment, STUDIO EQUIPMENT & SUPPLIES—C-169
 Multitap, Taps, Transmission Line, CABLE EQUIPMENT & SUPPLIES—C-122
 Multitrack (8+) ATR Tape Decks, Audio Tape Equipment & Accessories, STUDIO EQUIPMENT & SUPPLIES—C-148
 Music, Programming, SERVICES—C-143
 Music, SERVICES—C-135

N

Needles, Turntables & Accessories, STUDIO EQUIPMENT & SUPPLIES—C-154
 Networks, STUDIO EQUIPMENT & SUPPLIES—C-152
 News Programming Equipment, STUDIO EQUIPMENT & SUPPLIES—C-158
 News, SERVICES—C-140
 Newsreels, Programming, SERVICES—C-143
 Newsroom Computer Systems, COMPUTER SYSTEMS & ACCESSORIES—C-124
 Nicad Batteries, Power Supplies, STUDIO EQUIPMENT & SUPPLIES—C-160
 Nicad Batteries, STUDIO EQUIPMENT & SUPPLIES—C-157
 Noise Meters, Video Test Equipment, TEST & MEASUREMENT EQUIPMENT & SUPPLIES—C-180
 Noise Meters, Video, Measuring/Monitoring Meters, TEST & MEASUREMENT EQUIPMENT & SUPPLIES—C-178
 Noise Reducers, Digital Processing Equipment, STUDIO EQUIPMENT & SUPPLIES—C-166
 Noise Reduction Equipment, STUDIO EQUIPMENT & SUPPLIES—C-152
 Noise Reduction Systems (see Digital Processing Equipment in this category)
 Noise Reduction Systems, STUDIO EQUIPMENT & SUPPLIES—C-152
 Noise Reduction, Audio Processing Effects Equipment, STUDIO EQUIPMENT & SUPPLIES—C-148
 Non-Addressable Set-Top Converters, CABLE EQUIPMENT & SUPPLIES—C-118
 Non-Duplication Switchers, ANTENNAS, TOWERS & EQUIPMENT—C-103
 Nonadditive Keyers, Special Effects Equipment, STUDIO EQUIPMENT & SUPPLIES—C-172
 NTSC Color Monitors, STUDIO EQUIPMENT & SUPPLIES—C-174
 NTSC Encoders, Video Signal Processing Equipment, STUDIO EQUIPMENT & SUPPLIES—C-175
 NTSC Signal Test Generators, TEST & MEASUREMENT EQUIPMENT & SUPPLIES—C-178

O

Off-Premise Set-Top Converters, CABLE EQUIPMENT & SUPPLIES—C-118
 1 & 2 Track Reels, Tape Recorders & Accessories, STUDIO EQUIPMENT & SUPPLIES—C-154
 One-Way Drop Equipment, CABLE EQUIPMENT & SUPPLIES—C-116
 Open Reel Video Tape, STUDIO EQUIPMENT & SUPPLIES—C-173
 Open Reels, Audio Tape Equipment & Accessories, STUDIO EQUIPMENT & SUPPLIES—C-148
 Open-End Film Commercials (Made for TV), Programming, SERVICES—C-144
 Operating/Management Systems, Cable, CABLE EQUIPMENT & SUPPLIES—C-119
 Optical Demodulators, STUDIO EQUIPMENT & SUPPLIES—C-166
 Optical Fiber Cable, CABLE EQUIPMENT & SUPPLIES—C-122
 Optical Fiber Connectors & Fittings, CABLE EQUIPMENT & SUPPLIES—C-121
 Optical Multiplexers, Telecine Equipment & Accessories, STUDIO EQUIPMENT & SUPPLIES—C-173
 Oscillators, Tone, STUDIO EQUIPMENT & SUPPLIES—C-152
 Oscilloscope Tubes, CRT, STUDIO EQUIPMENT & SUPPLIES—C-160
 Oscilloscopes, TEST & MEASUREMENT EQUIPMENT & SUPPLIES—C-179
 Output Controls, Transmitter, BROADCAST EQUIPMENT—C-111

P

Pack/Test Instruments, Batteries & Accessories, STUDIO EQUIPMENT & SUPPLIES—C-158
 Packs/Eng, Batteries & Accessories, STUDIO EQUIPMENT & SUPPLIES—C-157
 Packs/Lighting, Batteries & Accessories, STUDIO EQUIPMENT & SUPPLIES—C-158
 Pan & Tilt Heads, Film Equipment, STUDIO EQUIPMENT & SUPPLIES—C-155
 Pan & Tilt Heads, Mounts, Carrying Systems, Camera Accessories, STUDIO EQUIPMENT & SUPPLIES—C-164
 Pan & Tilt Heads, Remote Systems, Film Equipment, STUDIO EQUIPMENT & SUPPLIES—C-155
 Pan & Tilt Heads, Stabilizing, Mounts, Carrying Systems, Camera Accessories, STUDIO EQUIPMENT & SUPPLIES—C-164
 Panel Meters, Digital, Measuring/Monitoring Meters, TEST & MEASUREMENT EQUIPMENT & SUPPLIES—C-178
 Panels, Audio Patch, STUDIO EQUIPMENT & SUPPLIES—C-147
 Panels, Jack, STUDIO EQUIPMENT & SUPPLIES—C-159
 Panels, Patch, STUDIO EQUIPMENT & SUPPLIES—C-159
 Parabolic Microphones, STUDIO EQUIPMENT & SUPPLIES—C-152
 Parallel Interface Machine Controls, Technical Automation, STUDIO EQUIPMENT & SUPPLIES—C-168
 Parallel Interface Routing Switchers, STUDIO EQUIPMENT & SUPPLIES—C-171
 Parametric Equalizers, Audio Processing Effects Equipment, STUDIO EQUIPMENT & SUPPLIES—C-148
 Parental Control Devices, CABLE EQUIPMENT & SUPPLIES—C-120

Parts & Accessories, Tape Recorders, STUDIO EQUIPMENT & SUPPLIES—C-153
 Passive Reflectors, ANTENNAS, TOWERS & EQUIPMENT—C-103
 Patch Panel, Lighting & Power Equipment & Supplies, STUDIO EQUIPMENT & SUPPLIES—C-156
 Patch Panels, Audio, STUDIO EQUIPMENT & SUPPLIES—C-147
 Patch Panels, STUDIO EQUIPMENT & SUPPLIES—C-159
 Pattern Generators, Color, STUDIO EQUIPMENT & SUPPLIES—C-167
 Pay Cable Programming, SERVICES—C-144
 Pay Cable Systems, Security Equipment, CABLE EQUIPMENT & SUPPLIES—C-120
 Pay TV Decoders, BROADCAST EQUIPMENT—C-108
 Pay TV Encoders, CABLE EQUIPMENT & SUPPLIES—C-114
 Pay TV Equipment, CABLE EQUIPMENT & SUPPLIES—C-114
 Pay TV, Pay-Per-View Systems, CABLE EQUIPMENT & SUPPLIES—C-114
 Pay-Per-View Systems, CABLE EQUIPMENT & SUPPLIES—C-114
 Peak Limiting, AM Amplifiers, STUDIO EQUIPMENT & SUPPLIES—C-146
 Peak Limiting, FM Amplifiers, STUDIO EQUIPMENT & SUPPLIES—C-146
 Peak Program, Measuring/Monitoring Meters, TEST & MEASUREMENT EQUIPMENT & SUPPLIES—C-178
 Pedestal Housings, CABLE EQUIPMENT & SUPPLIES—C-119
 Pedestal Taps, Transmission Line, CABLE EQUIPMENT & SUPPLIES—C-123
 Pedestals, Film Equipment, STUDIO EQUIPMENT & SUPPLIES—C-155
 Pedestals, Mounts, Carrying Systems, Camera Accessories, STUDIO EQUIPMENT & SUPPLIES—C-164
 Pedestals, STUDIO EQUIPMENT & SUPPLIES—C-159
 Personnel Recruiting/Search, SERVICES—C-135
 Phase Angle Meters, TEST & MEASUREMENT EQUIPMENT & SUPPLIES—C-179
 Phase Control Matrixing Cart Players/Recorders, STUDIO EQUIPMENT & SUPPLIES—C-149
 Phase Correctors, Cart, STUDIO EQUIPMENT & SUPPLIES—C-169
 Phase Enhancers, Stereo, STUDIO EQUIPMENT & SUPPLIES—C-150
 Phase Meter, Burst, TEST & MEASUREMENT EQUIPMENT & SUPPLIES—C-176
 Phase Meters, Burst, Video Test Equipment, TEST & MEASUREMENT EQUIPMENT & SUPPLIES—C-180
 Phase Meters, RF Test Equipment, TEST & MEASUREMENT EQUIPMENT & SUPPLIES—C-179
 Phase Monitors-Audio & RF, STUDIO EQUIPMENT & SUPPLIES—C-152
 Phase/Gain Meters, Diff., Video Test Equipment, TEST & MEASUREMENT EQUIPMENT & SUPPLIES—C-180
 Phase/Gain Sets, Differential, TEST & MEASUREMENT EQUIPMENT & SUPPLIES—C-177
 Phasing & Branching Systems, AM, BROADCAST EQUIPMENT—C-107
 Phasing Networks, RF Power Equipment, BROADCAST EQUIPMENT—C-109
 Phasing/Branching Systems, Antenna Accessories, ANTENNAS, TOWERS & EQUIPMENT—C-100
 Phono Cartridges, Disc Playing Equipment, STUDIO EQUIPMENT & SUPPLIES—C-150

Phono Cartridges, Turntables & Accessories, STUDIO EQUIPMENT & SUPPLIES—C-154
 Phono Preamps, STUDIO EQUIPMENT & SUPPLIES—C-147
 Pickup Arms, Disc Playing Equipment, STUDIO EQUIPMENT & SUPPLIES—C-150
 Pickup Tubes, Cameras & Accessories, STUDIO EQUIPMENT & SUPPLIES—C-163
 Pickup Tubes, Lenses & Accessories, STUDIO EQUIPMENT & SUPPLIES—C-164
 Platforms & Bucket Lifts, STUDIO EQUIPMENT & SUPPLIES—C-158
 Play Kit, Extended, Recorders, Videotape, STUDIO EQUIPMENT & SUPPLIES—C-170
 Playback Heads, Audio, STUDIO EQUIPMENT & SUPPLIES—C-151
 Players/Recorders, Cart, Multideck, STUDIO EQUIPMENT & SUPPLIES—C-149
 Players/Recorders, Cart, Phase Control Matrixing, STUDIO EQUIPMENT & SUPPLIES—C-149
 Players/Recorders, Cart, Single Deck, STUDIO EQUIPMENT & SUPPLIES—C-149
 Players/Recorders, Cart, Time Delay, STUDIO EQUIPMENT & SUPPLIES—C-149
 Players/Recorders, Cassette, STUDIO EQUIPMENT & SUPPLIES—C-149
 Players/Recorders, Cassette, Dual Deck, STUDIO EQUIPMENT & SUPPLIES—C-149
 Players/Recorders, Cassette, Duplication Machine, STUDIO EQUIPMENT & SUPPLIES—C-149
 Players/Recorders, Cassette, Multiple Deck, STUDIO EQUIPMENT & SUPPLIES—C-149
 Players/Recorders, Cassette, Single Deck, STUDIO EQUIPMENT & SUPPLIES—C-149
 Plugs, Connector, Lighting Accessories, STUDIO EQUIPMENT & SUPPLIES—C-156
 Pods, Mounts, Carrying Systems, Camera Accessories, STUDIO EQUIPMENT & SUPPLIES—C-164
 Pole Line Hardware, ANTENNAS, TOWERS & EQUIPMENT—C-103
 Poles & Crossarms, ANTENNAS, TOWERS & EQUIPMENT—C-103
 Portable ATR Tape Decks, Audio Tape Equipment & Accessories, STUDIO EQUIPMENT & SUPPLIES—C-148
 Portable Cameras, Color, STUDIO EQUIPMENT & SUPPLIES—C-163
 Portable Cameras, Monochrome, STUDIO EQUIPMENT & SUPPLIES—C-163
 Portable Cameras, STUDIO EQUIPMENT & SUPPLIES—C-162
 Portable Computer Systems For Remotes, COMPUTER SYSTEMS & ACCESSORIES—C-124
 Portable Consoles, STUDIO EQUIPMENT & SUPPLIES—C-150
 Portable ENG Microwave Equipment, MDS/MICROWAVE EQUIPMENT & SUPPLIES—C-125
 Portable Earth Stations, ANTENNAS, TOWERS & EQUIPMENT—C-106
 Portable Equipment, Cases, STUDIO EQUIPMENT & SUPPLIES—C-158
 Portable Production Consoles, STUDIO EQUIPMENT & SUPPLIES—C-165
 Portable Production Switchers, STUDIO EQUIPMENT & SUPPLIES—C-170
 Portable Sound Systems, STUDIO EQUIPMENT & SUPPLIES—C-153
 Portable Towers, ANTENNAS, TOWERS & EQUIPMENT—C-104

BUYERS GUIDE PRODUCT INDEX

- Portable/ENG Lights, Lighting & Power Equipment & Supplies, STUDIO EQUIPMENT & SUPPLIES—C-156
- Positioner/Compressors, Special Effects Equipment, STUDIO EQUIPMENT & SUPPLIES—C-172
- Post Production Consoles, STUDIO EQUIPMENT & SUPPLIES—C-165
- Post-Production Equipment, STUDIO EQUIPMENT & SUPPLIES—C-169
- Post-Production Equipment, Editor/Controllers, STUDIO EQUIPMENT & SUPPLIES—C-169
- Post-Production Equipment, Multisource Editors, STUDIO EQUIPMENT & SUPPLIES—C-169
- Post-Production Equipment, Proprietary Time Code Systems, STUDIO EQUIPMENT & SUPPLIES—C-170
- Post-Production Equipment, SMPTE Time Code Generators, Readers, STUDIO EQUIPMENT & SUPPLIES—C-170
- Post-Production Equipment, SMPTE Time Code Synchronizers, STUDIO EQUIPMENT & SUPPLIES—C-170
- Post-Production Facilities, Video, SERVICES—C-139
- Post-Production Switchers, STUDIO EQUIPMENT & SUPPLIES—C-170
- Post-Production, Audio, SERVICES—C-128
- Post-Production/Production, SERVICES—C-135
- Power & Lighting Equipment & Supplies, Hangers, Studio, STUDIO EQUIPMENT & SUPPLIES—C-156
- Power & Lighting Equipment & Supplies, Lights, HMI, STUDIO EQUIPMENT & SUPPLIES—C-156
- Power & Lighting Equipment & Supplies, Portable/ENG Lights, STUDIO EQUIPMENT & SUPPLIES—C-156
- Power & Lighting Equipment & Supplies, Studio Lights, STUDIO EQUIPMENT & SUPPLIES—C-156
- Power & Lighting Equipment & Supplies, Patch Panel, STUDIO EQUIPMENT & SUPPLIES—C-156
- Power & VSWR Meters, TEST & MEASUREMENT EQUIPMENT & SUPPLIES—C-180
- Power (Semiconductor) Rectifiers, STUDIO EQUIPMENT & SUPPLIES—C-157
- Power (Semiconductor) Rectifiers, BROADCAST EQUIPMENT—C-109
- Power Amplifiers, Monitor, STUDIO EQUIPMENT & SUPPLIES—C-146
- Power Amplifiers, STUDIO EQUIPMENT & SUPPLIES—C-146
- Power Controllers, STUDIO EQUIPMENT & SUPPLIES—C-159
- Power Couplers, CABLE EQUIPMENT & SUPPLIES—C-117
- Power Dividers (AC), Power Supplies, STUDIO EQUIPMENT & SUPPLIES—C-160
- Power Dividers, RF Power Equipment, BROADCAST EQUIPMENT—C-109
- Power Generators, Electric, STUDIO EQUIPMENT & SUPPLIES—C-159
- Power Generators, Power Supplies, STUDIO EQUIPMENT & SUPPLIES—C-160
- Power Measuring/Monitoring Meters, TEST & MEASUREMENT EQUIPMENT & SUPPLIES—C-178
- Power Meters, MDS/MICROWAVE EQUIPMENT & SUPPLIES—C-126
- Power Meters, Wattmeters, RF Test Equipment, TEST & MEASUREMENT EQUIPMENT & SUPPLIES—C-179
- Power Monitors-Audio & RF, STUDIO EQUIPMENT & SUPPLIES—C-152
- Power Supplies, CABLE EQUIPMENT & SUPPLIES—C-117
- Power Supplies, STUDIO EQUIPMENT & SUPPLIES—C-146
- Power Supplies, AC Power Dividers, STUDIO EQUIPMENT & SUPPLIES—C-160
- Power Supplies, Batteries, STUDIO EQUIPMENT & SUPPLIES—C-160
- Power Supplies, Battery Chargers, STUDIO EQUIPMENT & SUPPLIES—C-160
- Power Supplies, Converters, STUDIO EQUIPMENT & SUPPLIES—C-160
- Power Supplies, Headend Standby, ANTENNAS, TOWERS & EQUIPMENT—C-104
- Power Supplies, Headend, CABLE EQUIPMENT & SUPPLIES—C-119
- Power Supplies, Inverters, STUDIO EQUIPMENT & SUPPLIES—C-160
- Power Supplies, Lead-Acid Batteries, STUDIO EQUIPMENT & SUPPLIES—C-160
- Power Supplies, Nicad Batteries, STUDIO EQUIPMENT & SUPPLIES—C-160
- Power Supplies, Power Generators, STUDIO EQUIPMENT & SUPPLIES—C-160
- Power Supplies, Silver-Zinc Batteries, STUDIO EQUIPMENT & SUPPLIES—C-160
- Power Supplies, Standby, CABLE EQUIPMENT & SUPPLIES—C-118
- Power Supplies/Cases, STUDIO EQUIPMENT & SUPPLIES—C-170
- Power Tubes, RF Power Equipment, BROADCAST EQUIPMENT—C-109
- PPM Audio Level Indicators, STUDIO EQUIPMENT & SUPPLIES—C-147
- Pre-Assembled Equipment Housings, CABLE EQUIPMENT & SUPPLIES—C-119
- Pre-Wire Boxes, Apartment Installation Equipment, CABLE EQUIPMENT & SUPPLIES—C-114
- Pre-Wiring Construction, Apartment, SERVICES—C-128
- Preamps, STUDIO EQUIPMENT & SUPPLIES—C-146
- Preamp Modules For Consoles, STUDIO EQUIPMENT & SUPPLIES—C-147
- Preamplifiers, Broadband, ANTENNAS, TOWERS & EQUIPMENT—C-102
- Preamplifiers, Microwave, MDS/MICROWAVE EQUIPMENT & SUPPLIES—C-125
- Preamplifiers, STUDIO EQUIPMENT & SUPPLIES—C-161
- Preamplifiers, Satellite Earth Station, ANTENNAS, TOWERS & EQUIPMENT—C-106
- Preamplifiers, Single Channel, ANTENNAS, TOWERS & EQUIPMENT—C-103
- Preamplifiers-Video (see Amplifiers In this category)
- Preamps, Microphone, STUDIO EQUIPMENT & SUPPLIES—C-147
- Preamps, Phono, STUDIO EQUIPMENT & SUPPLIES—C-147
- Preamps, Stereo, STUDIO EQUIPMENT & SUPPLIES—C-147
- Preamps, Turntable, STUDIO EQUIPMENT & SUPPLIES—C-147
- Prefabricated Equipment Buildings, Equipment, CABLE EQUIPMENT & SUPPLIES—C-119
- Prepackaged Software, COMPUTER SYSTEMS & ACCESSORIES—C-124
- Presence Detectors, Video, TEST & MEASUREMENT EQUIPMENT & SUPPLIES—C-177
- Pressurization Equipment, Transmission Line, CABLE EQUIPMENT & SUPPLIES—C-122
- Pressurized Cable Transmission Lines, CABLE EQUIPMENT & SUPPLIES—C-113
- Printer (Studio), Video, STUDIO EQUIPMENT & SUPPLIES—C-174
- Pro Beta VCRs, VTRs & VCRs, STUDIO EQUIPMENT & SUPPLIES—C-174
- Proc Amplifiers, STUDIO EQUIPMENT & SUPPLIES—C-161
- Processing Amplifiers, STUDIO EQUIPMENT & SUPPLIES—C-147
- Processing Equipment, Digital, STUDIO EQUIPMENT & SUPPLIES—C-166
- Processing Equipment, Digital, Color Correctors, STUDIO EQUIPMENT & SUPPLIES—C-166
- Processing Equipment, Digital, Dual Channel TBCs, STUDIO EQUIPMENT & SUPPLIES—C-166
- Processing Equipment, Digital, Field Synchronizers, STUDIO EQUIPMENT & SUPPLIES—C-166
- Processing Equipment, Digital, Frame Synchronizers, STUDIO EQUIPMENT & SUPPLIES—C-166
- Processing Equipment, Digital, Framestores, STUDIO EQUIPMENT & SUPPLIES—C-166
- Processing Equipment, Digital, Image Enhancers, STUDIO EQUIPMENT & SUPPLIES—C-166
- Processing Equipment, Digital, Image Processors, STUDIO EQUIPMENT & SUPPLIES—C-166
- Processing Equipment, Digital, Noise Reducers, STUDIO EQUIPMENT & SUPPLIES—C-166
- Processing Equipment, Digital, Standards Converters, STUDIO EQUIPMENT & SUPPLIES—C-166
- Processing Equipment, Digital, TBC/Framestores, STUDIO EQUIPMENT & SUPPLIES—C-166
- Processing Equipment, Digital TBCs, STUDIO EQUIPMENT & SUPPLIES—C-166
- Processing Equipment, Digital, Video Multiprocessors, STUDIO EQUIPMENT & SUPPLIES—C-166
- Processing Equipment, Signal, STUDIO EQUIPMENT & SUPPLIES—C-171
- Processing Equipment, Video Signal, STUDIO EQUIPMENT & SUPPLIES—C-174
- Processing Equipment, FM, ANTENNAS, TOWERS & EQUIPMENT—C-103
- Processing Equipment, Audio, STUDIO EQUIPMENT & SUPPLIES—C-147
- Processor, Film, SERVICES—C-132
- Processors & Switchers, ANTENNAS, TOWERS & EQUIPMENT—C-103
- Processors, Audio, STUDIO EQUIPMENT & SUPPLIES—C-152
- Processors, FM, FM Sub-Carrier Converters, Transmitters & Accessories, BROADCAST EQUIPMENT—C-110
- Producer, Film, SERVICES—C-132
- Production Consoles, Portable, STUDIO EQUIPMENT & SUPPLIES—C-158
- Production Consoles, Post, STUDIO EQUIPMENT & SUPPLIES—C-165
- Production Consoles, Studio, STUDIO EQUIPMENT & SUPPLIES—C-165
- Production Consoles, Studio, With Digital Effects, STUDIO EQUIPMENT & SUPPLIES—C-165
- Production Editing Systems, ENG/Field, STUDIO EQUIPMENT & SUPPLIES—C-166
- Production Editing Systems, Studio, STUDIO EQUIPMENT & SUPPLIES—C-167
- Production Equipment, Post, STUDIO EQUIPMENT & SUPPLIES—C-169
- Production Equipment, Post, Editor/Controllers, STUDIO EQUIPMENT & SUPPLIES—C-169
- Production Equipment, Post, Multisource Editors, STUDIO EQUIPMENT & SUPPLIES—C-169
- Production Equipment, Post, Proprietary Time Code Systems, STUDIO EQUIPMENT & SUPPLIES—C-170
- Production Equipment, Post, SMPTE Time Code Generators, Readers, STUDIO EQUIPMENT & SUPPLIES—C-170
- Production Equipment, Post, SMPTE Time Code Synchronizers, STUDIO EQUIPMENT & SUPPLIES—C-170
- Production Switchers, STUDIO EQUIPMENT & SUPPLIES—C-170
- Production Switchers, Special EFX, STUDIO EQUIPMENT & SUPPLIES—C-170
- Production Switchers, Microprocessor-Controlled, Automated, STUDIO EQUIPMENT & SUPPLIES—C-170
- Production Switchers, Compact Studio/Mobile, STUDIO EQUIPMENT & SUPPLIES—C-170
- Production Switchers, Large Studio, STUDIO EQUIPMENT & SUPPLIES—C-170
- Production Switchers, Portable, STUDIO EQUIPMENT & SUPPLIES—C-170
- Production Switchers, Post, STUDIO EQUIPMENT & SUPPLIES—C-170
- Production Trucks, STUDIO EQUIPMENT & SUPPLIES—C-158
- Production, Editing Console Transportation Cases, STUDIO EQUIPMENT & SUPPLIES—C-160
- Production/Post-Production, SERVICES—C-135
- Program Automation Systems, Program Equipment (Business Automation), STUDIO EQUIPMENT & SUPPLIES—C-152
- Program Controls, Automation Controls & Systems, STUDIO EQUIPMENT & SUPPLIES—C-149
- Program Equipment (Business Automation), STUDIO EQUIPMENT & SUPPLIES—C-152
- Program Equipment (Business Automation), Auto Time, Weather Announce, STUDIO EQUIPMENT & SUPPLIES—C-152
- Program Equipment (Business Automation), Computer, Controllers, STUDIO EQUIPMENT & SUPPLIES—C-152
- Program Equipment (Business Automation), Program Automation Systems, STUDIO EQUIPMENT & SUPPLIES—C-152
- Program Equipment (Business Automation), Radio Business Automation Hardware, STUDIO EQUIPMENT & SUPPLIES—C-152
- Program Equipment (Business Automation), Relay Sequencers, STUDIO EQUIPMENT & SUPPLIES—C-153
- Program Equipment (Business Automation) Sequencers, STUDIO EQUIPMENT & SUPPLIES—C-152
- Program Equipment (Business Automation), Time Insertion Sequencers, STUDIO EQUIPMENT & SUPPLIES—C-153
- Program Guides, SERVICES—C-140
- Program Subcarriers, RF Power Equipment, BROADCAST EQUIPMENT—C-109
- Program Timers, STUDIO EQUIPMENT & SUPPLIES—C-173
- Programming, SERVICES—C-140
- Programming Equipment, Automatic, STUDIO EQUIPMENT & SUPPLIES—C-158
- Programming Equipment, Automatic, News, STUDIO EQUIPMENT & SUPPLIES—C-158
- Programming Equipment, Automatic Weather, STUDIO EQUIPMENT & SUPPLIES—C-158
- Programming, Adult, SERVICES—C-140

Programming, Audio, SERVICES—C-140
 Programming, Children's, SERVICES—C-141
 Programming, Commercials, SERVICES—C-141
 Programming, Documentaries, SERVICES—C-141
 Programming, Educational, SERVICES—C-142
 Programming, Film Programs on Order, SERVICES—C-142
 Programming, Film/Tape Spot Commercials, SERVICES—C-142
 Programming, Foreign Language Films, SERVICES—C-142
 Programming, Industrial & Educational Films (Lease or Loan), SERVICES—C-142
 Programming, Kinescope, SERVICES—C-143
 Programming, Minority, SERVICES—C-143
 Programming, Motion Picture Features, SERVICES—C-143
 Programming, Motion Picture Shorts, SERVICES—C-143
 Programming, Music, SERVICES—C-143
 Programming, Newsreels, SERVICES—C-143
 Programming, Open-End Film Commercials (Made for TV), SERVICES—C-144
 Programming, Pay Cable, SERVICES—C-144
 Programming, Radio (Syndicated), SERVICES—C-144
 Programming, Religious, SERVICES—C-144
 Programming, Slide Film Commercials, SERVICES—C-144
 Programming, Slides & Balops (Telops), SERVICES—C-144
 Programming, Stand-Alone Pay, SERVICES—C-144
 Programming, TV Film/Tape Series, SERVICES—C-144
 Programming, Theatrical Shorts, SERVICES—C-145
 Projection Lenses, Camera Lenses & Accessories, STUDIO EQUIPMENT & SUPPLIES—C-164
 Projection Room, SERVICES—C-135
 Projection Screens, Front, STUDIO EQUIPMENT & SUPPLIES—C-160
 Projection Screens, Rear STUDIO EQUIPMENT & SUPPLIES—C-160
 Projection TV-Forward Throw, STUDIO EQUIPMENT & SUPPLIES—C-170
 Projection TV-Rear Screen, STUDIO EQUIPMENT & SUPPLIES—C-160
 Projector/Film Chain Controls, Automation Controls & Systems, STUDIO EQUIPMENT & SUPPLIES—C-154
 Projectors & Multiplexers, Film Chains, STUDIO EQUIPMENT & SUPPLIES—C-155
 Projectors & Multiplexers, Film Chains, Light Control, STUDIO EQUIPMENT & SUPPLIES—C-155
 Projectors, Film Chain, STUDIO EQUIPMENT & SUPPLIES—C-155
 Projectors, Large Screen TV, STUDIO EQUIPMENT & SUPPLIES—C-155
 Projectors, Motion Picture, STUDIO EQUIPMENT & SUPPLIES—C-155
 Projectors, Motion Picture, 8mm, STUDIO EQUIPMENT & SUPPLIES—C-155
 Projectors, Motion Picture, 16mm, STUDIO EQUIPMENT & SUPPLIES—C-155
 Projectors, Motion Picture, 35mm, STUDIO EQUIPMENT & SUPPLIES—C-155
 Projectors, Motion Picture, Rear Screen, STUDIO EQUIPMENT & SUPPLIES—C-155
 Projectors, STUDIO EQUIPMENT & SUPPLIES—C-155

Projectors, Slide, 35mm, Telecine Equipment & Accessories, STUDIO EQUIPMENT & SUPPLIES—C-173
 Projectors, Slide, STUDIO EQUIPMENT & SUPPLIES—C-155
 Projectors, Telecine, 16/35mm, STUDIO EQUIPMENT & SUPPLIES—C-173
 Promotion, SERVICES—C-135
 Promotion, Subscriber, SERVICES—C-137
 Prompters, STUDIO EQUIPMENT & SUPPLIES—C-153
 Properties For Lease, SERVICES—C-135
 Proprietary Time Code Systems, Post-Production Equipment, STUDIO EQUIPMENT & SUPPLIES—C-170
 Props, Materials Set Design, SERVICES—C-136
 Protection Systems, Lightning, ANTENNAS, TOWERS & EQUIPMENT—C-103
 PTV Scramblers, RF Equipment, Two-Way Systems, CABLE EQUIPMENT & SUPPLIES—C-123
 Publications, SERVICES—C-145
 Pulse Amplifiers, STUDIO EQUIPMENT & SUPPLIES—C-161
 Pulse Cross Monitors, STUDIO EQUIPMENT & SUPPLIES—C-169
 Pulse Distribution Amplifiers, BROADCAST EQUIPMENT—C-107
 Pulse Generators, Cross, TEST & MEASUREMENT EQUIPMENT & SUPPLIES—C-178
 Pulse Generators, TEST & MEASUREMENT EQUIPMENT & SUPPLIES—C-178
 PZM Microphones, STUDIO EQUIPMENT & SUPPLIES—C-152

Q

Quad Videotape Recorders, STUDIO EQUIPMENT & SUPPLIES—C-171
 Quartz Fixtures, Lighting Accessories, STUDIO EQUIPMENT & SUPPLIES—C-157

R

Rack Configuration Transportation Cases, STUDIO EQUIPMENT & SUPPLIES—C-160
 Rack Monitors, B & W STUDIO EQUIPMENT & SUPPLIES—C-169
 Rack Monitors, Color, STUDIO EQUIPMENT & SUPPLIES—C-169
 Racks & Frames, STUDIO EQUIPMENT & SUPPLIES—C-159
 Radar Recorders, Remote, Weather Equipment, STUDIO EQUIPMENT & SUPPLIES—C-175
 Radar Systems, Weather, STUDIO EQUIPMENT & SUPPLIES—C-175
 Radar Test Sets, Digital, Cable Test Equipment, TEST & MEASUREMENT EQUIPMENT & SUPPLIES—C-176
 Radio (Syndicated) Programming, SERVICES—C-144
 Radio Business Automation Hardware, Program Equipment (Business Automation), STUDIO EQUIPMENT & SUPPLIES—C-152
 Radio Communications Equipment, STUDIO EQUIPMENT & SUPPLIES—C-158
 Radio Communications Equipment, Receivers, STUDIO EQUIPMENT & SUPPLIES—C-158
 Radio Communications Equipment, Transmitters, STUDIO EQUIPMENT & SUPPLIES—C-158
 Radio Frequency (RF) Attenuators, TEST & MEASUREMENT EQUIPMENT & SUPPLIES—C-176

Radiofacsimile Chart Recorders, Marine, Weather Equipment, STUDIO EQUIPMENT & SUPPLIES—C-175
 Radomes, Antenna Accessories, ANTENNAS, TOWERS & EQUIPMENT—C-100
 Radomes, Microwave, Heated, MDS/MICROWAVE EQUIPMENT & SUPPLIES—C-125
 Radomes, Microwave, MDS/MICROWAVE EQUIPMENT & SUPPLIES—C-125
 Radomes, Microwave, Unheated, MDS/MICROWAVE EQUIPMENT & SUPPLIES—C-125
 Random Access Cart Machines, STUDIO EQUIPMENT & SUPPLIES—C-164
 Random Access Cart Machines, STUDIO EQUIPMENT & SUPPLIES—C-149
 Random Select Cart Systems, Automation Controls & Systems, STUDIO EQUIPMENT & SUPPLIES—C-161
 Random Select Cart Systems, Automation Controls & Systems, STUDIO EQUIPMENT & SUPPLIES—C-149
 Rate Research, SERVICES—C-136
 Reader For Time Code In Vertical Interval, STUDIO EQUIPMENT & SUPPLIES—C-170
 Reader/Insertor VIT, TEST & MEASUREMENT EQUIPMENT & SUPPLIES—C-178
 Readers, Generators, Time Code, SMPTE, Post-Production Equipment, STUDIO EQUIPMENT & SUPPLIES—C-170
 Real Time Analyzers, Audio Test Equipment, TEST & MEASUREMENT EQUIPMENT & SUPPLIES—C-176
 Rear Projection Screens, STUDIO EQUIPMENT & SUPPLIES—C-160
 Rear Screen Motion Picture Projectors, STUDIO EQUIPMENT & SUPPLIES—C-155
 Rear Screen TV, Projection, STUDIO EQUIPMENT & SUPPLIES—C-160
 Rebuilt Heads, Audio, STUDIO EQUIPMENT & SUPPLIES—C-151
 Rebuilt Heads, Recorders, Videotape, STUDIO EQUIPMENT & SUPPLIES—C-171
 Receive Only Earth Terminals, BROADCAST EQUIPMENT—C-108
 Receive-Only Satellite Earth Stations, ANTENNAS, TOWERS & EQUIPMENT—C-106
 Receive/Transmit Earth Terminals, BROADCAST EQUIPMENT—C-108
 Receiver Tubes, STUDIO EQUIPMENT & SUPPLIES—C-160
 Receiver, TV Aural, STUDIO EQUIPMENT & SUPPLIES—C-170
 Receiver/Generators, BROADCAST EQUIPMENT—C-109
 Receiver/Monitors, STUDIO EQUIPMENT & SUPPLIES—C-169
 Receivers, Generators, BROADCAST EQUIPMENT—C-109
 Receivers, AM, STUDIO EQUIPMENT & SUPPLIES—C-153
 Receivers, BROADCAST EQUIPMENT—C-109
 Receivers, EBS, BROADCAST EQUIPMENT—C-109
 Receivers, Edit Code, STUDIO EQUIPMENT & SUPPLIES—C-159
 Receivers, FM, BROADCAST EQUIPMENT—C-109
 Receivers, FM, STUDIO EQUIPMENT & SUPPLIES—C-153
 Receivers, Microwave, Central, MDS/MICROWAVE EQUIPMENT & SUPPLIES—C-125
 Receivers, Microwave, MDS/MICROWAVE EQUIPMENT & SUPPLIES—C-125
 Receivers, Radio Communications Equipment, STUDIO EQUIPMENT & SUPPLIES—C-158

Receivers, SCA, BROADCAST EQUIPMENT—C-109
 Receivers, STL, BROADCAST EQUIPMENT—C-109
 Receivers, STUDIO EQUIPMENT & SUPPLIES—C-153
 Receivers, Satellite Earth Station, ANTENNAS, TOWERS & EQUIPMENT—C-106
 Receivers, Slow Scan, BROADCAST EQUIPMENT—C-110
 Receivers, TSL, BROADCAST EQUIPMENT—C-109
 Receivers, Weather VHF, BROADCAST EQUIPMENT—C-109
 Receivers, Weather, STUDIO EQUIPMENT & SUPPLIES—C-175
 Receiving Antennas, ANTENNAS, TOWERS & EQUIPMENT—C-100
 Receiving Antennas, FM, ANTENNAS, TOWERS & EQUIPMENT—C-100
 Reconditioned Machines, Videotape Recorders, STUDIO EQUIPMENT & SUPPLIES—C-171
 Record Cleaning, Care, Disc Playing Equipment, STUDIO EQUIPMENT & SUPPLIES—C-150
 Record Heads, Audio, STUDIO EQUIPMENT & SUPPLIES—C-151
 Record Only Cart Machines, STUDIO EQUIPMENT & SUPPLIES—C-149
 Record Studio Loudspeakers, STUDIO EQUIPMENT & SUPPLIES—C-159
 Recorder Care Kits, Tape, STUDIO EQUIPMENT & SUPPLIES—C-153, STUDIO EQUIPMENT & SUPPLIES—C-153
 Recorder Reels, 1 & 2 Track Tape, STUDIO EQUIPMENT & SUPPLIES—C-154
 Recorder, Tape, Capstan Assemblies, STUDIO EQUIPMENT & SUPPLIES—C-153
 Recorder/Camera Combination, STUDIO EQUIPMENT & SUPPLIES—C-162
 Recorder/Camera Combos, VTRs & VCRs, STUDIO EQUIPMENT & SUPPLIES—C-174
 Recorder/Cameras (see Cameras & Recorders in this category)
 Recorders, Audio, Digital, STUDIO EQUIPMENT & SUPPLIES—C-150
 Recorders, Chart, Logging, Monitoring Test Equipment, TEST & MEASUREMENT EQUIPMENT & SUPPLIES—C-178
 Recorders, Slow Motion, STUDIO EQUIPMENT & SUPPLIES—C-171
 Recorders, Slow Motion, Slo-Mo Controller, STUDIO EQUIPMENT & SUPPLIES—C-171
 Recorders, Slow Motion Video Animation Controllers, STUDIO EQUIPMENT & SUPPLIES—C-171
 Recorders, Slow Scan Recorder, STUDIO EQUIPMENT & SUPPLIES—C-171
 Recorders, Tape & Accessories, STUDIO EQUIPMENT & SUPPLIES—C-153
 Recorders, Tape, Cartridge, STUDIO EQUIPMENT & SUPPLIES—C-153
 Recorders, Tape, Cassette, STUDIO EQUIPMENT & SUPPLIES—C-153
 Recorders, Tape, Digital, STUDIO EQUIPMENT & SUPPLIES—C-153
 Recorders, Tape, Electronics, STUDIO EQUIPMENT & SUPPLIES—C-153
 Recorders, Tape, Heads, STUDIO EQUIPMENT & SUPPLIES—C-153
 Recorders, Tape, Logging, STUDIO EQUIPMENT & SUPPLIES—C-153
 Recorders, Tape, Parts & Accessories, STUDIO EQUIPMENT & SUPPLIES—C-153
 Recorders, Tape, Reels, STUDIO EQUIPMENT & SUPPLIES—C-153
 Recorders, Tape, Reels, 4-Track, STUDIO EQUIPMENT & SUPPLIES—C-154

BUYERS GUIDE PRODUCT INDEX

- Recorders, Tape, Reels, Multi-Track, STUDIO EQUIPMENT & SUPPLIES—C-154
- Recorders, Tape, Tension Controls, STUDIO EQUIPMENT & SUPPLIES—C-153
- Recorders, Videotape, STUDIO EQUIPMENT & SUPPLIES—C-170
- Recorders, Videotape, 1/4 Inch, STUDIO EQUIPMENT & SUPPLIES—C-170
- Recorders, Videotape, 1/2 Inch, STUDIO EQUIPMENT & SUPPLIES—C-170
- Recorders, Videotape, 3/4 Inch, STUDIO EQUIPMENT & SUPPLIES—C-170
- Recorders, Videotape, 1 Inch, STUDIO EQUIPMENT & SUPPLIES—C-170
- Recorders, Videotape, Cleaners, STUDIO EQUIPMENT & SUPPLIES—C-170
- Recorders, Videotape, Degaussers, STUDIO EQUIPMENT & SUPPLIES—C-170
- Recorders, Videotape, Extended Play Kit, STUDIO EQUIPMENT & SUPPLIES—C-170
- Recorders, Videotape, Logging, STUDIO EQUIPMENT & SUPPLIES—C-170
- Recorders, Videotape, Parts & Accessories, STUDIO EQUIPMENT & SUPPLIES—C-170
- Recorders, Videotape, Capstan Assemblies, STUDIO EQUIPMENT & SUPPLIES—C-171
- Recorders, Videotape, Care Kits, STUDIO EQUIPMENT & SUPPLIES—C-171
- Recorders, Videotape, Drive Motor Power Supplies, STUDIO EQUIPMENT & SUPPLIES—C-171
- Recorders, Videotape, Electronics, STUDIO EQUIPMENT & SUPPLIES—C-171
- Recorders, Videotape, Heads, STUDIO EQUIPMENT & SUPPLIES—C-171
- Recorders, Videotape, Heads, Alignment Equipment, STUDIO EQUIPMENT & SUPPLIES—C-171
- Recorders, Videotape, Heads, Rebuilt, STUDIO EQUIPMENT & SUPPLIES—C-171
- Recorders, Videotape, Replacement Heads, STUDIO EQUIPMENT & SUPPLIES—C-171
- Recorders, Videotape, Motors, STUDIO EQUIPMENT & SUPPLIES—C-171
- Recorders, Videotape, Quad, STUDIO EQUIPMENT & SUPPLIES—C-171
- Recorders, Videotape, Reconditioned Machines, STUDIO EQUIPMENT & SUPPLIES—C-171
- Recorders, Videotape, Reels, STUDIO EQUIPMENT & SUPPLIES—C-171
- Recorders, Videotape, Rewinders, STUDIO EQUIPMENT & SUPPLIES—C-171
- Recorders, Videotape, Servo Modifications, STUDIO EQUIPMENT & SUPPLIES—C-171
- Recorders, Videotape, Slow Motion Replay, STUDIO EQUIPMENT & SUPPLIES—C-171
- Recorders, Videotape, Speed Controls, STUDIO EQUIPMENT & SUPPLIES—C-171
- Recorders, Videotape, Synchronizers, STUDIO EQUIPMENT & SUPPLIES—C-171
- Recorders, Videotape, Tape Deck Cabinets, STUDIO EQUIPMENT & SUPPLIES—C-171
- Recorders, Videotape, Tape Decks, STUDIO EQUIPMENT & SUPPLIES—C-171
- Recorders, Videotape, Tension Controls, STUDIO EQUIPMENT & SUPPLIES—C-171
- Recorders, Videotape, Tension Gauges, STUDIO EQUIPMENT & SUPPLIES—C-171
- Recorders, Videotape, Transport Services, STUDIO EQUIPMENT & SUPPLIES—C-171
- Recorders, Videotape, Velocity Error Correctors, STUDIO EQUIPMENT & SUPPLIES—C-171
- Recorders/Players, Cart, STUDIO EQUIPMENT & SUPPLIES—C-149
- Recorders/Players, Cassette, STUDIO EQUIPMENT & SUPPLIES—C-149
- Recorders/Players, Cassette, Dual Deck, STUDIO EQUIPMENT & SUPPLIES—C-149
- Recorders/Players, Cassette, Duplication Machine, STUDIO EQUIPMENT & SUPPLIES—C-149
- Recorders/Players, Cassette, Multiple Deck, STUDIO EQUIPMENT & SUPPLIES—C-149
- Recorders/Players, Cassette, Single Deck, STUDIO EQUIPMENT & SUPPLIES—C-149
- Recording Studio Computer Systems, COMPUTER SYSTEMS & ACCESSORIES—C-124
- Recording Studios, SERVICES—C-136
- Recording, Audio, SERVICES—C-145
- Records, STUDIO EQUIPMENT & SUPPLIES—C-153
- Records, Test, Audio, STUDIO EQUIPMENT & SUPPLIES—C-153
- Recruiting/Search, Personnel, SERVICES—C-135
- Rectangular Waveguides, BROADCAST EQUIPMENT—C-110
- Rectifier Tubes, BROADCAST EQUIPMENT—C-109
- Rectifier Tubes, STUDIO EQUIPMENT & SUPPLIES—C-160
- Rectifiers, BROADCAST EQUIPMENT—C-109
- Rectifiers, Power (Semiconductor), STUDIO EQUIPMENT & SUPPLIES—C-157
- Rectifiers, Power (Semiconductor), BROADCAST EQUIPMENT—C-109
- Rectifiers, SCR, BROADCAST EQUIPMENT—C-109
- Rectifiers, SCR, STUDIO EQUIPMENT & SUPPLIES—C-157
- Rectifiers, STUDIO EQUIPMENT & SUPPLIES—C-157
- Rectifiers, Stack, BROADCAST EQUIPMENT—C-109
- Reduction Systems, Noise, STUDIO EQUIPMENT & SUPPLIES—C-152
- Reel-to-Reel Controllers, Automation Controls & Systems, STUDIO EQUIPMENT & SUPPLIES—C-161
- Reel-to-Reel Controllers, STUDIO EQUIPMENT & SUPPLIES—C-149
- Reels, 1 & 2 Track, Tape Recorders & Accessories, STUDIO EQUIPMENT & SUPPLIES—C-154
- Reels, 4-Track, Tape Recorders & Accessories, STUDIO EQUIPMENT & SUPPLIES—C-154
- Reels, Cable, Microphones & Accessories, STUDIO EQUIPMENT & SUPPLIES—C-151
- Reels, Motion Picture Cameras & Supplies, STUDIO EQUIPMENT & SUPPLIES—C-155
- Reels, Multi-Track, Tape Recorders & Accessories, STUDIO EQUIPMENT & SUPPLIES—C-154
- Reels, Tape Recorders & Accessories, STUDIO EQUIPMENT & SUPPLIES—C-153
- Reels, Videotape Recorders, STUDIO EQUIPMENT & SUPPLIES—C-171
- Reflectors, Passive, ANTENNAS, TOWERS & EQUIPMENT—C-103
- Refurbishing, Video Equipment, SERVICES—C-139
- Regulators, Voltage, BROADCAST EQUIPMENT—C-109
- Relay Sequencers, Program Equipment (Business Automation), STUDIO EQUIPMENT & SUPPLIES—C-153
- Relays, Coaxial, BROADCAST EQUIPMENT—C-107
- Relays, Coaxial, CABLE EQUIPMENT & SUPPLIES—C-121
- Relays, Coaxial, RF/IF Sensing, CABLE EQUIPMENT & SUPPLIES—C-121
- Relays, Coaxial, RF/IF Sensing, Two-Way Systems, CABLE EQUIPMENT & SUPPLIES—C-123
- Relays, Coaxial, Standard, Two-Way Systems, CABLE EQUIPMENT & SUPPLIES—C-123
- Relays, Coaxial, Two-Way Systems, CABLE EQUIPMENT & SUPPLIES—C-123
- Relays, Coaxial, Video Sensing, CABLE EQUIPMENT & SUPPLIES—C-121
- Relays, Coaxial, Video Sensing, Two-Way Systems, CABLE EQUIPMENT & SUPPLIES—C-123
- Religious Programming, SERVICES—C-144
- Reloading Services (see SERVICES)
- Reloading, Video Cartridge, SERVICES—C-139
- Remote Audio Amplifiers, STUDIO EQUIPMENT & SUPPLIES—C-147
- Remote Control Equipment, Satellite Earth Station, ANTENNAS, TOWERS & EQUIPMENT—C-106
- Remote Control Systems, Digital, Lenses & Accessories, STUDIO EQUIPMENT & SUPPLIES—C-164
- Remote Control Systems, Video, STUDIO EQUIPMENT & SUPPLIES—C-171
- Remote Control Systems, Transmitters & Accessories, BROADCAST EQUIPMENT—C-110
- Remote Control Systems, AM-FM, STUDIO EQUIPMENT & SUPPLIES—C-153
- Remote Controlled Video Switchers, STUDIO EQUIPMENT & SUPPLIES—C-172
- Remote Controls, Automated, Transmitters & Accessories, BROADCAST EQUIPMENT—C-110
- Remote Controls, Film Equipment, STUDIO EQUIPMENT & SUPPLIES—C-155
- Remote Controls, Mounts, Carrying Systems, Camera Accessories, STUDIO EQUIPMENT & SUPPLIES—C-164
- Remote Cue Systems, STUDIO EQUIPMENT & SUPPLIES—C-165
- Remote Eng/Reng Vans & Mobile Units, STUDIO EQUIPMENT & SUPPLIES—C-158
- Remote For Radio Transmitting Antennas, ANTENNAS, TOWERS & EQUIPMENT—C-102
- Remote Indicators, Antenna Accessories, ANTENNAS, TOWERS & EQUIPMENT—C-100
- Remote Pickup Equipment, STUDIO EQUIPMENT & SUPPLIES—C-153
- Remote Pickup Receiving Antennas, ANTENNAS, TOWERS & EQUIPMENT—C-101
- Remote Pickup Systems, STUDIO EQUIPMENT & SUPPLIES—C-153
- Remote Radar Recorders, Weather Equipment, STUDIO EQUIPMENT & SUPPLIES—C-175
- Remote Systems, Pan & Tilt Heads, Film Equipment, STUDIO EQUIPMENT & SUPPLIES—C-155
- Remote-Control Cartridge Systems, STUDIO EQUIPMENT & SUPPLIES—C-165
- Rental, Equipment, SERVICES—C-131
- Replacement Heads, Audio, STUDIO EQUIPMENT & SUPPLIES—C-151
- Replacement Heads, Videotape Recorders, STUDIO EQUIPMENT & SUPPLIES—C-171
- Replacement Lamps, ANTENNAS, TOWERS & EQUIPMENT—C-104
- Replacement Lighting & Power Equipment & Supplies, STUDIO EQUIPMENT & SUPPLIES—C-156
- Replacement Tubes, Solid State, STUDIO EQUIPMENT & SUPPLIES—C-160
- Representative, Artists, SERVICES—C-127
- Representative, Sales, SERVICES—C-136
- Resale, Equipment, SERVICES—C-131
- Research, Market, SERVICES—C-134
- Research, Rate, SERVICES—C-136
- Research, SERVICES—C-136
- Resistors, Coaxial Load, BROADCAST EQUIPMENT—C-108
- Reticule Safe Area/Title, STUDIO EQUIPMENT & SUPPLIES—C-171
- Return Link Transmitters, Cable Test Equipment, TEST & MEASUREMENT EQUIPMENT & SUPPLIES—C-177
- Reverb, Digital Delay, Audio Processing Effects Equipment, STUDIO EQUIPMENT & SUPPLIES—C-148
- Reverb, Mechanical, Audio Processing Effects Equipment, STUDIO EQUIPMENT & SUPPLIES—C-148
- Reverse Spiral Grips, Cable Tools, TOOLS & EQUIPMENT—C-181
- Rewinders, Audio Tape Equipment & Accessories, STUDIO EQUIPMENT & SUPPLIES—C-148
- Rewinders, Editing Systems & Accessories, STUDIO EQUIPMENT & SUPPLIES—C-155
- Rewinders, Tape, STUDIO EQUIPMENT & SUPPLIES—C-173
- Rewinders, Videotape Recorders, STUDIO EQUIPMENT & SUPPLIES—C-171
- RF & Audio Monitors, STUDIO EQUIPMENT & SUPPLIES—C-152
- RF & Audio Monitors, AM System, STUDIO EQUIPMENT & SUPPLIES—C-152
- RF & Audio Monitors, Antenna, STUDIO EQUIPMENT & SUPPLIES—C-152
- RF & Audio Monitors, Base Current/Ant Sampling, STUDIO EQUIPMENT & SUPPLIES—C-152
- RF & Audio Monitors, Directional, STUDIO EQUIPMENT & SUPPLIES—C-152
- RF & Audio Monitors, Frequency, STUDIO EQUIPMENT & SUPPLIES—C-152
- RF & Audio Monitors, FM, STUDIO EQUIPMENT & SUPPLIES—C-152
- RF & Audio Monitors, Modulation, STUDIO EQUIPMENT & SUPPLIES—C-152
- RF & Audio Monitors, Phase, STUDIO EQUIPMENT & SUPPLIES—C-152
- RF & Audio Monitors, Power, STUDIO EQUIPMENT & SUPPLIES—C-152
- RF & Audio Monitors, RF Level, STUDIO EQUIPMENT & SUPPLIES—C-152
- RF & Audio Monitors, SCA, STUDIO EQUIPMENT & SUPPLIES—C-152
- RF & Audio Monitors, TV Aural, STUDIO EQUIPMENT & SUPPLIES—C-152
- RF Coils, BROADCAST EQUIPMENT—C-107
- RF Detectors, TEST & MEASUREMENT EQUIPMENT & SUPPLIES—C-177
- RF Equipment-PTV Scramblers, Two-Way Systems, CABLE EQUIPMENT & SUPPLIES—C-123
- RF Gaskets, BROADCAST EQUIPMENT—C-108
- RF Intercom Systems, STUDIO EQUIPMENT & SUPPLIES—C-151
- RF Leakage Detection Equipment, Cable Test Equipment, TEST & MEASUREMENT EQUIPMENT & SUPPLIES—C-177
- RF Level Monitors-Audio & RF, STUDIO EQUIPMENT & SUPPLIES—C-152
- RF Meter, Measuring/Monitoring Meters, TEST & MEASUREMENT EQUIPMENT & SUPPLIES—C-178
- RF Microphones, STUDIO EQUIPMENT & SUPPLIES—C-152

- RF Power Amplifiers, BROADCAST EQUIPMENT—C-109
- RF Power Attenuators, BROADCAST EQUIPMENT—C-109
- RF Power Converters, BROADCAST EQUIPMENT—C-109
- RF Power Diplexers, BROADCAST EQUIPMENT—C-109
- RF Power Dividers, BROADCAST EQUIPMENT—C-109
- RF Power Equipment Filters, BROADCAST EQUIPMENT—C-109
- RF Power Equipment Loads, BROADCAST EQUIPMENT—C-109
- RF Power Equipment, BROADCAST EQUIPMENT—C-108
- RF Power Equipment, FM exciters, BROADCAST EQUIPMENT—C-109
- RF Power Modulators, BROADCAST EQUIPMENT—C-109
- RF Power Phasing Networks, BROADCAST EQUIPMENT—C-109
- RF Power Stereo Generators, BROADCAST EQUIPMENT—C-109
- RF Power Tubes, BROADCAST EQUIPMENT—C-109
- RF Program Subcarriers, BROADCAST EQUIPMENT—C-109
- RF Sampling Transformers, BROADCAST EQUIPMENT—C-110
- RF Signal Generators, TEST & MEASUREMENT EQUIPMENT & SUPPLIES—C-178
- RF Switches, BROADCAST EQUIPMENT—C-109
- RF Test Equipment, AM Field Intensity Meters, TEST & MEASUREMENT EQUIPMENT & SUPPLIES—C-179
- RF Test Equipment, Antenna Monitors, TEST & MEASUREMENT EQUIPMENT & SUPPLIES—C-179
- RF Test Equipment, Calorimeters, TEST & MEASUREMENT EQUIPMENT & SUPPLIES—C-179
- RF Test Equipment, Demodulators, TEST & MEASUREMENT EQUIPMENT & SUPPLIES—C-179
- RF Test Equipment, FM Field Intensity Meters, TEST & MEASUREMENT EQUIPMENT & SUPPLIES—C-179
- RF Test Equipment, Frequency Monitors, Controllers, TEST & MEASUREMENT EQUIPMENT & SUPPLIES—C-179
- RF Test Equipment, Impedance Bridges, TEST & MEASUREMENT EQUIPMENT & SUPPLIES—C-179
- RF Test Equipment, Modulation Monitors, TEST & MEASUREMENT EQUIPMENT & SUPPLIES—C-179
- RF Test Equipment, Phase Meters, TEST & MEASUREMENT EQUIPMENT & SUPPLIES—C-179
- RF Test Equipment, Power Meters, Wattmeters, TEST & MEASUREMENT EQUIPMENT & SUPPLIES—C-179
- RF Test Equipment, TEST & MEASUREMENT EQUIPMENT & SUPPLIES—C-179
- RF Test Equipment, Test Signal Generators, TEST & MEASUREMENT EQUIPMENT & SUPPLIES—C-179
- RF Test Equipment, TV Field Intensity Meters, TEST & MEASUREMENT EQUIPMENT & SUPPLIES—C-179
- RF-Peak Limiting Amplifiers, BROADCAST EQUIPMENT—C-107
- RF-Power Amplifiers, BROADCAST EQUIPMENT—C-107
- RF/IF Sensing Coaxial Relays, CABLE EQUIPMENT & SUPPLIES—C-121
- RF/IF Sensing Coaxial Relays, Two-Way Systems, CABLE EQUIPMENT & SUPPLIES—C-123
- RGB Chromakeyers, Special Effects Equipment, STUDIO EQUIPMENT & SUPPLIES—C-172
- RGB Monitors, STUDIO EQUIPMENT & SUPPLIES—C-174
- Ribbon Microphones, STUDIO EQUIPMENT & SUPPLIES—C-152
- Rigging Stands, Lighting Accessories, STUDIO EQUIPMENT & SUPPLIES—C-157
- Rotary Attenuators, Audio Controls, STUDIO EQUIPMENT & SUPPLIES—C-147
- Routing Computer Systems, COMPUTER SYSTEMS & ACCESSORIES—C-124
- Routing Consoles, STUDIO EQUIPMENT & SUPPLIES—C-165
- Routing Switchers, STUDIO EQUIPMENT & SUPPLIES—C-172
- Routing Switchers & DAs, STUDIO EQUIPMENT & SUPPLIES—C-153
- Routing Switchers, Parallel Interface, STUDIO EQUIPMENT & SUPPLIES—C-171
- Routing Switchers, Serial Interface, STUDIO EQUIPMENT & SUPPLIES—C-171
- S**
- SCA Equipment, FM, Transmitters & Accessories, BROADCAST EQUIPMENT—C-111
- SCA Equipment, TV, Transmitters & Accessories, BROADCAST EQUIPMENT—C-111
- SCA Equipment, Transmitters & Accessories, BROADCAST EQUIPMENT—C-111
- SCA Exciters, STUDIO EQUIPMENT & SUPPLIES—C-150
- SCA Generators, BROADCAST EQUIPMENT—C-108
- SCA Monitors-Audio & RF, STUDIO EQUIPMENT & SUPPLIES—C-152
- SCA Receivers, BROADCAST EQUIPMENT—C-109
- SCA Terminals, Transmitters & Accessories, BROADCAST EQUIPMENT—C-111
- SCR Rectifiers, BROADCAST EQUIPMENT—C-109
- SCR Rectifiers, STUDIO EQUIPMENT & SUPPLIES—C-157
- SI fixtures, HMI, Lighting Accessories, STUDIO EQUIPMENT & SUPPLIES—C-157
- SMPTÉ Time Code Generators, Readers, Post-Production Equipment, STUDIO EQUIPMENT & SUPPLIES—C-170
- SMPTÉ Time Code Synchronizers, Post-Production Equipment, STUDIO EQUIPMENT & SUPPLIES—C-170
- SMPTÉ Time Code Synchronizers, Editing Equipment, STUDIO EQUIPMENT & SUPPLIES—C-150
- STL Communications Systems, BROADCAST EQUIPMENT—C-108
- STL Equipment & Supplies, Waveguide, STUDIO EQUIPMENT & SUPPLIES—C-160
- STL Equipment & Systems, STUDIO EQUIPMENT & SUPPLIES—C-160
- STL Equipment & Systems, Microwave, STUDIO EQUIPMENT & SUPPLIES—C-160
- STL Equipment & Systems, Satellite, STUDIO EQUIPMENT & SUPPLIES—C-160
- STL Receivers, BROADCAST EQUIPMENT—C-109
- STL Receiving Antennas, ANTENNAS, TOWERS & EQUIPMENT—C-101
- STL Transmitting Antennas, ANTENNAS, TOWERS & EQUIPMENT—C-102
- STLs, STUDIO EQUIPMENT & SUPPLIES—C-158
- STLs, Fiberoptic, STUDIO EQUIPMENT & SUPPLIES—C-158
- STLs, Microwave, STUDIO EQUIPMENT & SUPPLIES—C-158
- STLs, Satellite, STUDIO EQUIPMENT & SUPPLIES—C-158
- STLs, Telco, STUDIO EQUIPMENT & SUPPLIES—C-158
- STLs, Waveguide, STUDIO EQUIPMENT & SUPPLIES—C-158
- STV Decoders, BROADCAST EQUIPMENT—C-108
- STV Systems, BROADCAST EQUIPMENT—C-110
- STV, Pay TV Decoders, BROADCAST EQUIPMENT—C-108
- Safe Area Generators, STUDIO EQUIPMENT & SUPPLIES—C-171
- Safe Title Area Syne Generators, Video Signal Processing Equipment, STUDIO EQUIPMENT & SUPPLIES—C-175
- Safety Equipment, STUDIO EQUIPMENT & SUPPLIES—C-160
- Sales Representative, SERVICES—C-136
- Sampling Systems, Antenna Accessories, ANTENNAS, TOWERS & EQUIPMENT—C-100
- Satellite Colorizer Systems, Weather Equipment, STUDIO EQUIPMENT & SUPPLIES—C-175
- Satellite Distribution, SERVICES—C-136
- Satellite Earth Station Amplifiers, ANTENNAS, TOWERS & EQUIPMENT—C-105
- Satellite Earth Station Amplifiers, Low-Noise, ANTENNAS, TOWERS & EQUIPMENT—C-105
- Satellite Earth Station Antennas, ANTENNAS, TOWERS & EQUIPMENT—C-105
- Satellite Earth Station Down Convertors, ANTENNAS, TOWERS & EQUIPMENT—C-105
- Satellite Earth Station Multibeam Antennas, ANTENNAS, TOWERS & EQUIPMENT—C-105
- Satellite Earth Station Preamplifiers, ANTENNAS, TOWERS & EQUIPMENT—C-106
- Satellite Earth Station Receivers, ANTENNAS, TOWERS & EQUIPMENT—C-106
- Satellite Earth Station Remote Control Equipment, ANTENNAS, TOWERS & EQUIPMENT—C-106
- Satellite Earth Stations, Common Carriers, ANTENNAS, TOWERS & EQUIPMENT—C-106
- Satellite Earth Stations, Portable, ANTENNAS, TOWERS & EQUIPMENT—C-106
- Satellite Earth Stations, Receive-Only, ANTENNAS, TOWERS & EQUIPMENT—C-106
- Satellite Earth Stations, Receive/Transmit, ANTENNAS, TOWERS & EQUIPMENT—C-106
- Satellite Earth Stations, Transmit/Receive, ANTENNAS, TOWERS & EQUIPMENT—C-106
- Satellite Earth Stations, Transportable, ANTENNAS, TOWERS & EQUIPMENT—C-106
- Satellite Earth Stations, ANTENNAS, TOWERS & EQUIPMENT—C-106
- Satellite Earth Station Installation, SERVICES—C-129
- Satellite Receiving Systems, Weather Equipment, STUDIO EQUIPMENT & SUPPLIES—C-175
- Satellite STL Equipment & Systems, STUDIO EQUIPMENT & SUPPLIES—C-160
- Satellite STLs, STUDIO EQUIPMENT & SUPPLIES—C-158
- Satellite Time Brokers, SERVICES—C-136
- Satellite Transmission Brokers, SERVICES—C-136
- Scenery Construction, Set Design, SERVICES—C-136
- Scenery Rigging, Set Design, SERVICES—C-136
- Scopes, Delayed Sweep, TEST & MEASUREMENT EQUIPMENT & SUPPLIES—C-177
- Scramblers & Converters, Security, CABLE EQUIPMENT & SUPPLIES—C-120
- Scramblers, PTV, RF Equipment, Two-Way Systems, CABLE EQUIPMENT & SUPPLIES—C-123
- Screens, Front Projection, STUDIO EQUIPMENT & SUPPLIES—C-160
- Screens, Rear Projection, STUDIO EQUIPMENT & SUPPLIES—C-160
- Screens, STUDIO EQUIPMENT & SUPPLIES—C-160
- Scroll Entry Teleprompters, STUDIO EQUIPMENT & SUPPLIES—C-154
- Sealant, Cable Transmission Line, CABLE EQUIPMENT & SUPPLIES—C-121
- Security Decoders, CABLE EQUIPMENT & SUPPLIES—C-120
- Security Equipment, CABLE EQUIPMENT & SUPPLIES—C-120
- Security Equipment, Identification & Drop, CABLE EQUIPMENT & SUPPLIES—C-120
- Security Equipment, Pay Cable Systems, CABLE EQUIPMENT & SUPPLIES—C-120
- Security Equipment, Wall Plates, CABLE EQUIPMENT & SUPPLIES—C-120
- Security Filters, CABLE EQUIPMENT & SUPPLIES—C-120
- Security Hardware, CABLE EQUIPMENT & SUPPLIES—C-120
- Security Hardware, Identification Devices, CABLE EQUIPMENT & SUPPLIES—C-120
- Security Locks, CABLE EQUIPMENT & SUPPLIES—C-120
- Security Scramblers & Converters, CABLE EQUIPMENT & SUPPLIES—C-120
- Security Seals & Fasteners, Transmission Line, CABLE EQUIPMENT & SUPPLIES—C-122
- Security Switches, CABLE EQUIPMENT & SUPPLIES—C-120
- Security Taplocks, CABLE EQUIPMENT & SUPPLIES—C-120
- Security Traps, CABLE EQUIPMENT & SUPPLIES—C-120
- Security, Parental Control Devices, CABLE EQUIPMENT & SUPPLIES—C-120
- Select Cart Systems, Random, Automation Controls & Systems, STUDIO EQUIPMENT & SUPPLIES—C-149
- Self-Supporting Towers, ANTENNAS, TOWERS & EQUIPMENT—C-104
- Semiconductor Power Rectifiers, STUDIO EQUIPMENT & SUPPLIES—C-157
- Semiconductor Testers, Measuring/Monitoring Meters, TEST & MEASUREMENT EQUIPMENT & SUPPLIES—C-178
- Sensors, Tone, STUDIO EQUIPMENT & SUPPLIES—C-153
- Sequencers, Program Equipment (Business Automation), STUDIO EQUIPMENT & SUPPLIES—C-152
- Sequencers, Relay, Program Equipment (Business Automation), STUDIO EQUIPMENT & SUPPLIES—C-153
- Sequencers, Time Insertion, Program Equipment (Business Automation), STUDIO EQUIPMENT & SUPPLIES—C-153
- Sequencing Cartridge Systems, Automatic, STUDIO EQUIPMENT & SUPPLIES—C-164
- Serial Interface Machine Controls, Technical Automation, STUDIO EQUIPMENT & SUPPLIES—C-168
- Serial Interface Routing Switchers, STUDIO EQUIPMENT & SUPPLIES—C-171

BUYERS GUIDE PRODUCT INDEX

- Service Boxes, Exterior, Transmission Line, CABLE EQUIPMENT & SUPPLIES—C-123
- Service Boxes, Interior, Transmission Line, CABLE EQUIPMENT & SUPPLIES—C-123
- Service Boxes, Transmission Line, CABLE EQUIPMENT & SUPPLIES—C-123
- Services (specific services are listed individually)—C-127
- Services, Antenna Installation (see SERVICES)—C-127
- Servo Modifications, Videotape Recorders, STUDIO EQUIPMENT & SUPPLIES—C-171
- Set Design, SERVICES—C-136
- Set Design, Materials, Props, SERVICES—C-136
- Set Design, Modular News Studio, SERVICES—C-136
- Set Design, Scenery Construction, SERVICES—C-136
- Set Design, Scenery Rigging, SERVICES—C-136
- Set Design, Studio, SERVICES—C-137
- Set-Top Converters, Addressable, CABLE EQUIPMENT & SUPPLIES—C-118
- Set-Top Converters, Non-Addressable, CABLE EQUIPMENT & SUPPLIES—C-118
- Set-Top Converters, CABLE EQUIPMENT & SUPPLIES—C-117
- Shipper, Film, for ad agency, stations, sponsors, etc., SERVICES—C-132
- Shipping & Carrying Cases, Tape, STUDIO EQUIPMENT & SUPPLIES—C-173
- Shortwave Transmitters, BROADCAST EQUIPMENT—C-112
- Shotgun Microphones, STUDIO EQUIPMENT & SUPPLIES—C-152
- Sideband Analyzers, Audio Test Equipment, TEST & MEASUREMENT EQUIPMENT & SUPPLIES—C-176
- Sideband Analyzers, TEST & MEASUREMENT EQUIPMENT & SUPPLIES—C-179
- Signal Generators, Audio Test Equipment, TEST & MEASUREMENT EQUIPMENT & SUPPLIES—C-176
- Signal Generators, RF, TEST & MEASUREMENT EQUIPMENT & SUPPLIES—C-178
- Signal Generators, Video Test Equipment, TEST & MEASUREMENT EQUIPMENT & SUPPLIES—C-180
- Signal Level Meters, Cable Test Equipment, TEST & MEASUREMENT EQUIPMENT & SUPPLIES—C-177
- Signal Level Meters, TEST & MEASUREMENT EQUIPMENT & SUPPLIES—C-179
- Signal Multiplexers, STUDIO EQUIPMENT & SUPPLIES—C-171
- Signal Processing Equipment, STUDIO EQUIPMENT & SUPPLIES—C-171
- Signal Processing Equipment, Video, STUDIO EQUIPMENT & SUPPLIES—C-174
- Signal Processing Equipment, Video, Cable Equalizers, STUDIO EQUIPMENT & SUPPLIES—C-174
- Signal Processing Equipment, Video, Comb Filter Decoders, STUDIO EQUIPMENT & SUPPLIES—C-175
- Signal Processing Equipment, Video, Decoders, STUDIO EQUIPMENT & SUPPLIES—C-175
- Signal Processing Equipment, Video, Dropout Compensators, STUDIO EQUIPMENT & SUPPLIES—C-175
- Signal Processing Equipment, Video, Image Repositioners, STUDIO EQUIPMENT & SUPPLIES—C-175
- Signal Processing Equipment, Video, NTSC Encoders, STUDIO EQUIPMENT & SUPPLIES—C-175
- Signal Test Generators, NTSC, TEST & MEASUREMENT EQUIPMENT & SUPPLIES—C-178
- Silver-Zinc Batteries, STUDIO EQUIPMENT & SUPPLIES—C-157
- Silver-Zinc Batteries, Power Supplies, STUDIO EQUIPMENT & SUPPLIES—C-160
- Simulcasting Equipment, STUDIO EQUIPMENT & SUPPLIES—C-171
- Simulcasting Equipment, BROADCAST EQUIPMENT—C-110
- Simulcasting Equipment, STUDIO EQUIPMENT & SUPPLIES—C-153
- Sine Generators, Audio, TEST & MEASUREMENT EQUIPMENT & SUPPLIES—C-178
- Single Channel Preamplifiers, ANTENNAS, TOWERS & EQUIPMENT—C-103
- Single Deck Cart Machines, STUDIO EQUIPMENT & SUPPLIES—C-149
- Single Deck Cart Players/Recorders, STUDIO EQUIPMENT & SUPPLIES—C-149
- Single Deck, Cassette Players/Recorders, STUDIO EQUIPMENT & SUPPLIES—C-149
- Single-Tube Cameras, STUDIO EQUIPMENT & SUPPLIES—C-163
- Site Analysis, SERVICES—C-136
- Site Selection, Earth Station, SERVICES—C-130
- Slave, Master Clocks, TEST & MEASUREMENT EQUIPMENT & SUPPLIES—C-177
- Slide Attenuators, Audio Controls, STUDIO EQUIPMENT & SUPPLIES—C-147
- Slide Film Commercials, Programming, SERVICES—C-144
- Slide Projectors, 35mm, Telecine Equipment & Accessories, STUDIO EQUIPMENT & SUPPLIES—C-173
- Slide Projectors, STUDIO EQUIPMENT & SUPPLIES—C-155
- Slides & Balops (Telops), Programming, SERVICES—C-144
- Slides, Test, STUDIO EQUIPMENT & SUPPLIES—C-171
- Slo-Mo Controller, Slow Motion Recorders & Accessories, STUDIO EQUIPMENT & SUPPLIES—C-171
- Slow Motion Recorders & Accessories, STUDIO EQUIPMENT & SUPPLIES—C-171
- Slow Motion Recorders, Video Animation Controllers, STUDIO EQUIPMENT & SUPPLIES—C-171
- Slow Motion Replay Videotape Recorders, STUDIO EQUIPMENT & SUPPLIES—C-171
- Slow Motion Still Stores, STUDIO EQUIPMENT & SUPPLIES—C-172
- Slow Scan Recorder, Slow Motion Recorders & Accessories, STUDIO EQUIPMENT & SUPPLIES—C-171
- Slow Scan TV Systems, STUDIO EQUIPMENT & SUPPLIES—C-171
- Slow Scan Transmitters, Receivers, BROADCAST EQUIPMENT—C-110
- Software, Computer, SERVICES—C-128
- Software (see also COMPUTER)
- Software, Customized, COMPUTER SYSTEMS & ACCESSORIES—C-124
- Software, Prepackaged, COMPUTER SYSTEMS & ACCESSORIES—C-124
- Solid Core Fittings & Connectors, CABLE EQUIPMENT & SUPPLIES—C-121
- Solid State Cameras, STUDIO EQUIPMENT & SUPPLIES—C-163
- Solid State Replacement Tubes, STUDIO EQUIPMENT & SUPPLIES—C-160
- Sound Level Meters, STUDIO EQUIPMENT & SUPPLIES—C-171
- Sound Systems, STUDIO EQUIPMENT & SUPPLIES—C-153
- Sound Systems, Level Control, STUDIO EQUIPMENT & SUPPLIES—C-153
- Sound Systems, Portable, STUDIO EQUIPMENT & SUPPLIES—C-153
- Sound Systems, Studio, STUDIO EQUIPMENT & SUPPLIES—C-153
- Sound Transfer Equipment, Editing Systems & Accessories, STUDIO EQUIPMENT & SUPPLIES—C-155
- Source Identification Syne Generators, Video Signal Processing Equipment, STUDIO EQUIPMENT & SUPPLIES—C-175
- Speakers, Audio Monitor, STUDIO EQUIPMENT & SUPPLIES—C-147
- Special Applications Cable, CABLE EQUIPMENT & SUPPLIES—C-122
- Special EFX Production Switchers, STUDIO EQUIPMENT & SUPPLIES—C-170
- Special Effects Equipment, STUDIO EQUIPMENT & SUPPLIES—C-171
- Special Effects Equipment, Audio Processing, STUDIO EQUIPMENT & SUPPLIES—C-147
- Special Effects Equipment, Colorizers, STUDIO EQUIPMENT & SUPPLIES—C-171
- Special Effects Equipment, Compressor/Positioners, STUDIO EQUIPMENT & SUPPLIES—C-172
- Special Effects Equipment, Digital EFX Processors, STUDIO EQUIPMENT & SUPPLIES—C-172
- Special Effects Equipment, Chromakeyers, STUDIO EQUIPMENT & SUPPLIES—C-172
- Special Effects Equipment, Downstream Keyers, STUDIO EQUIPMENT & SUPPLIES—C-172
- Special Effects Equipment, Encoded Chromakeyers, STUDIO EQUIPMENT & SUPPLIES—C-172
- Special Effects Equipment, Keyers, STUDIO EQUIPMENT & SUPPLIES—C-172
- Special Effects Equipment, Nonadditive Keyers, STUDIO EQUIPMENT & SUPPLIES—C-172
- Special Effects Equipment, RGB Chromakeyers, STUDIO EQUIPMENT & SUPPLIES—C-172
- Special Effects Equipment, Standalone EFX Generators, STUDIO EQUIPMENT & SUPPLIES—C-172
- Special Effects Equipment, Video Insert, STUDIO EQUIPMENT & SUPPLIES—C-172
- Special Effects Equipment (Audio Processing), ALC, AGC Amplifiers, STUDIO EQUIPMENT & SUPPLIES—C-147
- Special Effects Equipment (Audio Processing), AM Compressor/Limiters, STUDIO EQUIPMENT & SUPPLIES—C-147
- Special Effects Equipment, Analog, Reverb, Audio Processing Effects Equipment, STUDIO EQUIPMENT & SUPPLIES—C-148
- Special Effects Equipment (Audio Processing), Video/Audio Sync Delay, STUDIO EQUIPMENT & SUPPLIES—C-148
- Special Effects Equipment (Audio Processing), De-Essers, STUDIO EQUIPMENT & SUPPLIES—C-148
- Special Effects Equipment (Audio Processing), Reverb, Digital Delay, STUDIO EQUIPMENT & SUPPLIES—C-148
- Special Effects Equipment (Audio Processing), FM Compressor/Limiters, STUDIO EQUIPMENT & SUPPLIES—C-148
- Special Effects Equipment (Audio Processing), Graphic Equalizers, STUDIO EQUIPMENT & SUPPLIES—C-148
- Special Effects Equipment (Audio Processing), Mechanical Reverb, STUDIO EQUIPMENT & SUPPLIES—C-148
- Special Effects Equipment (Audio Processing), Noise Reduction, STUDIO EQUIPMENT & SUPPLIES—C-148
- Special Effects Equipment (Audio Processing), Parametric Equalizers, STUDIO EQUIPMENT & SUPPLIES—C-148
- Special Effects Generators, STUDIO EQUIPMENT & SUPPLIES—C-168
- Special Effects Generators (see Generators in this category)
- Special Effects Title Keyers, STUDIO EQUIPMENT & SUPPLIES—C-154
- Spectrum Analyzers, Audio Test Equipment, TEST & MEASUREMENT EQUIPMENT & SUPPLIES—C-176
- Spectrum Analyzers, Cable Test Equipment, TEST & MEASUREMENT EQUIPMENT & SUPPLIES—C-177
- Spectrum Analyzers, TEST & MEASUREMENT EQUIPMENT & SUPPLIES—C-179
- Speed Controls, Videotape Recorders, STUDIO EQUIPMENT & SUPPLIES—C-171
- Spindle Height Gauges, Tape, STUDIO EQUIPMENT & SUPPLIES—C-173
- Spiral Grips, Reverse, Cable Tools, TOOLS & EQUIPMENT—C-181
- Splice & Tape Materials, STUDIO EQUIPMENT & SUPPLIES—C-160
- Splice Finders, Audio Tape Equipment & Accessories, STUDIO EQUIPMENT & SUPPLIES—C-148
- Splice Shields, Transmission Line Equipment, CABLE EQUIPMENT & SUPPLIES—C-123
- Splicers, Audio Tape Equipment & Accessories, STUDIO EQUIPMENT & SUPPLIES—C-148
- Splicing Blocks, Tape, Editing Equipment, STUDIO EQUIPMENT & SUPPLIES—C-150
- Splitters, CABLE EQUIPMENT & SUPPLIES—C-118
- Splitters, Microphones & Accessories, STUDIO EQUIPMENT & SUPPLIES—C-152
- Splitters, Transmission Line, CABLE EQUIPMENT & SUPPLIES—C-122
- Splitting & Mixing Networks, ANTENNAS, TOWERS & EQUIPMENT—C-104
- Sprocketed Magnetic Film, Audio Tape Equipment & Accessories, STUDIO EQUIPMENT & SUPPLIES—C-148
- Square Wave Generators, TEST & MEASUREMENT EQUIPMENT & SUPPLIES—C-178
- Stabilized Carrying Systems, Film Equipment, STUDIO EQUIPMENT & SUPPLIES—C-155
- Stabilizers, Helicopters, STUDIO EQUIPMENT & SUPPLIES—C-158
- Stabilizing Amplifiers, STUDIO EQUIPMENT & SUPPLIES—C-161
- Stabilizing Pan & Tilt Heads, Mounts, Carrying Systems, Camera Accessories, STUDIO EQUIPMENT & SUPPLIES—C-164
- Stabilizing/Mounting Film Equipment, Airborne, STUDIO EQUIPMENT & SUPPLIES—C-154
- Stabilizing/Mounting Equipment, Airborne, Camera, STUDIO EQUIPMENT & SUPPLIES—C-164
- Stack Rectifiers, BROADCAST EQUIPMENT—C-109
- Staircase Generators, TEST & MEASUREMENT EQUIPMENT & SUPPLIES—C-178
- Staircase Ramp Syne Generators, Video Signal Processing Equipment, STUDIO EQUIPMENT & SUPPLIES—C-178

- DIO EQUIPMENT & SUPPLIES—C-175
- Stand Alone Microprocessor CCU Components, Cameras & Accessories, STUDIO EQUIPMENT & SUPPLIES—C-163
- Stand-Alone Pay Programming, SERVICES—C-144
- Standalone Color Monitors, STUDIO EQUIPMENT & SUPPLIES—C-169
- Standalone EFX Generators, Special Effects Equipment, STUDIO EQUIPMENT & SUPPLIES—C-172
- Standalone Monitors, B & W, STUDIO EQUIPMENT & SUPPLIES—C-169
- Standard Coaxial Relays, BROADCAST EQUIPMENT—C-107
- Standard Coaxial Relays, CABLE EQUIPMENT & SUPPLIES—C-121
- Standard Coaxial Relays, Two-Way Systems, CABLE EQUIPMENT & SUPPLIES—C-123
- Standards Converters, Digital Processing Equipment, STUDIO EQUIPMENT & SUPPLIES—C-166
- Standards Converters/Services, STUDIO EQUIPMENT & SUPPLIES—C-172
- Standby Headend Power Supplies, ANTENNAS, TOWERS & EQUIPMENT—C-104
- Standby Power Supplies, CABLE EQUIPMENT & SUPPLIES—C-118
- Stands & Booms, Microphones, STUDIO EQUIPMENT & SUPPLIES—C-151
- Stands, Rigging, Lighting Accessories, STUDIO EQUIPMENT & SUPPLIES—C-157
- Static Drain Resistors, Antenna Accessories, ANTENNAS, TOWERS & EQUIPMENT—C-100
- Station Clocks, Clocks & Counters, STUDIO EQUIPMENT & SUPPLIES—C-165
- Status, Alarm Indicators, Logging, Monitoring Test Equipment, TEST & MEASUREMENT EQUIPMENT & SUPPLIES—C-178
- Stereo Audio Consoles, STUDIO EQUIPMENT & SUPPLIES—C-147
- Stereo Cart Machines, STUDIO EQUIPMENT & SUPPLIES—C-149
- Stereo Exciters, AM, STUDIO EQUIPMENT & SUPPLIES—C-150
- Stereo Exciters, FM, STUDIO EQUIPMENT & SUPPLIES—C-150
- Stereo Generators, RF Power Equipment, BROADCAST EQUIPMENT—C-109
- Stereo Generators, STUDIO EQUIPMENT & SUPPLIES—C-168
- Stereo Generators, TEST & MEASUREMENT EQUIPMENT & SUPPLIES—C-178
- Stereo Headphones, STUDIO EQUIPMENT & SUPPLIES—C-151
- Stereo Phase Enhancers, STUDIO EQUIPMENT & SUPPLIES—C-150
- Stereo Preamps, STUDIO EQUIPMENT & SUPPLIES—C-147
- Stereo Synthesizers, STUDIO EQUIPMENT & SUPPLIES—C-153
- Stereo, Cartridge Systems, STUDIO EQUIPMENT & SUPPLIES—C-149
- Stereo, Cartridges (Tape) & Accessories, STUDIO EQUIPMENT & SUPPLIES—C-165
- Stereo-Decoders, STUDIO EQUIPMENT & SUPPLIES—C-150
- Stereo-Studio Consoles, STUDIO EQUIPMENT & SUPPLIES—C-150
- Still Processing Systems (video image processor), Electronic, STUDIO EQUIPMENT & SUPPLIES—C-167
- Still Stores, Slow Motion, STUDIO EQUIPMENT & SUPPLIES—C-172
- Still/Slide Store, Electronic, STUDIO EQUIPMENT & SUPPLIES—C-172
- Stock Footage, SERVICES—C-145
- Storage Racks & Cabinets, Cartridges (Tape) & Accessories, STUDIO EQUIPMENT & SUPPLIES—C-165
- Storage, Film, SERVICES—C-132
- Strain Insulators, Guy, Antenna Accessories, ANTENNAS, TOWERS & EQUIPMENT—C-99
- Strand Mapping, SERVICES—C-137
- Strip Amplifiers, ANTENNAS, TOWERS & EQUIPMENT—C-104
- Studio (3+ outputs)-Mono, Consoles, STUDIO EQUIPMENT & SUPPLIES—C-150
- Studio Cameras, Color, STUDIO EQUIPMENT & SUPPLIES—C-163
- Studio Cameras, Monochrome, STUDIO EQUIPMENT & SUPPLIES—C-163
- Studio Cameras, STUDIO EQUIPMENT & SUPPLIES—C-163
- Studio Closed-Caption Systems, STUDIO EQUIPMENT & SUPPLIES—C-165
- Studio Consoles, Cabinetry & Furniture, STUDIO EQUIPMENT & SUPPLIES—C-159
- Studio Design, SERVICES—C-137
- Studio Equipment Racks (19"), Furniture & Cabinetry, STUDIO EQUIPMENT & SUPPLIES—C-159
- Studio Facilities For Rent, SERVICES—C-137
- Studio Furniture & Cabinetry, STUDIO EQUIPMENT & SUPPLIES—C-159
- Studio Hangers, Power & Lighting Equipment & Supplies, STUDIO EQUIPMENT & SUPPLIES—C-156
- Studio Lights, Lighting & Power Equipment & Supplies, STUDIO EQUIPMENT & SUPPLIES—C-156
- Studio Production Consoles, STUDIO EQUIPMENT & SUPPLIES—C-165
- Studio Production Editing Systems, STUDIO EQUIPMENT & SUPPLIES—C-167
- Studio Production With Digital Effects Consoles, STUDIO EQUIPMENT & SUPPLIES—C-165
- Studio Set Design, SERVICES—C-137
- Studio Sound Systems, STUDIO EQUIPMENT & SUPPLIES—C-153
- Studio Support Equipment, STUDIO EQUIPMENT & SUPPLIES—C-158
- Studio Tape Storage Units, Cabinetry & Furniture, STUDIO EQUIPMENT & SUPPLIES—C-159
- Studio Warning Lights, STUDIO EQUIPMENT & SUPPLIES—C-157
- Studio, Large, Production Switchers, STUDIO EQUIPMENT & SUPPLIES—C-170
- Studio-Stereo Consoles, STUDIO EQUIPMENT & SUPPLIES—C-150
- Studio/Mobile, Compact Production Switchers, STUDIO EQUIPMENT & SUPPLIES—C-170
- Studios & Consoles, Mobile, STUDIO EQUIPMENT & SUPPLIES—C-158
- Studios, Recording, SERVICES—C-136
- Studios, Turnkey, SERVICES—C-139
- Subcarrier Amplifiers, STUDIO EQUIPMENT & SUPPLIES—C-161
- Sub-Carrier Converters, FM, Transmitters & Accessories, BROADCAST EQUIPMENT—C-110
- Subcarrier, FM Generators, STUDIO EQUIPMENT & SUPPLIES—C-151
- Subscriber Promotion, SERVICES—C-137
- Sub-VHF Equipment & In-System Converters, CABLE EQUIPMENT & SUPPLIES—C-118
- Supervision Systems, Transmission Line, BROADCAST EQUIPMENT—C-111
- Surge Protectors, BROADCAST EQUIPMENT—C-110
- Surge Protectors, Line, STUDIO EQUIPMENT & SUPPLIES—C-159
- Surge Protectors, STUDIO EQUIPMENT & SUPPLIES—C-160
- Sweep Amplifiers, STUDIO EQUIPMENT & SUPPLIES—C-161
- Sweep Generators, Audio, TEST & MEASUREMENT EQUIPMENT & SUPPLIES—C-178
- Sweep Generators, TEST & MEASUREMENT EQUIPMENT & SUPPLIES—C-179
- Sweep Generators, Video, TEST & MEASUREMENT EQUIPMENT & SUPPLIES—C-178
- Sweep Scopes, Delayed, TEST & MEASUREMENT EQUIPMENT & SUPPLIES—C-177
- Sweep Systems, Automatic, Cable Test Equipment, TEST & MEASUREMENT EQUIPMENT & SUPPLIES—C-176
- Sweep Systems, MDS/MICROWAVE EQUIPMENT & SUPPLIES—C-126
- Switcher Lighting Kits, STUDIO EQUIPMENT & SUPPLIES—C-157
- Switchers & Processors, ANTENNAS, TOWERS & EQUIPMENT—C-103
- Switchers, Crossbar, STUDIO EQUIPMENT & SUPPLIES—C-172
- Switchers, DAs & Routing, STUDIO EQUIPMENT & SUPPLIES—C-153
- Switchers, Master Control, STUDIO EQUIPMENT & SUPPLIES—C-168
- Switchers, Master Control, Automated, STUDIO EQUIPMENT & SUPPLIES—C-168
- Switchers, Master Control, Business Automation Interfaced, STUDIO EQUIPMENT & SUPPLIES—C-168
- Switchers, Master Control, Manual, STUDIO EQUIPMENT & SUPPLIES—C-168
- Switchers, Non-Duplication, ANTENNAS, TOWERS & EQUIPMENT—C-103
- Switchers, Post Production, STUDIO EQUIPMENT & SUPPLIES—C-170
- Switchers, Production, STUDIO EQUIPMENT & SUPPLIES—C-170
- Switchers, Production, Special EFX, STUDIO EQUIPMENT & SUPPLIES—C-170
- Switchers, Production, Microprocessor-Controlled, Automated, STUDIO EQUIPMENT & SUPPLIES—C-170
- Switchers, Production, Compact Studio/Mobile, STUDIO EQUIPMENT & SUPPLIES—C-170
- Switchers, Production, Large Studio, STUDIO EQUIPMENT & SUPPLIES—C-170
- Switchers, Production, Portable, STUDIO EQUIPMENT & SUPPLIES—C-170
- Switchers, Routing, Parallel Interface, STUDIO EQUIPMENT & SUPPLIES—C-171
- Switchers, Routing, STUDIO EQUIPMENT & SUPPLIES—C-171
- Switchers, Routing, Serial Interface, STUDIO EQUIPMENT & SUPPLIES—C-171
- Switchers, Routing, STUDIO EQUIPMENT & SUPPLIES—C-172
- Switchers, STUDIO EQUIPMENT & SUPPLIES—C-153
- Switchers, Video, Computerized, STUDIO EQUIPMENT & SUPPLIES—C-172
- Switchers, Video, Local, STUDIO EQUIPMENT & SUPPLIES—C-172
- Switchers, Video, Remote Controlled, STUDIO EQUIPMENT & SUPPLIES—C-172
- Switchers, Video, STUDIO EQUIPMENT & SUPPLIES—C-172
- Switches, Coaxial, STUDIO EQUIPMENT & SUPPLIES—C-172
- Switches, RF Power Equipment, BROADCAST EQUIPMENT—C-109
- Switches, STUDIO EQUIPMENT & SUPPLIES—C-172
- Switches, Security, CABLE EQUIPMENT & SUPPLIES—C-120
- Switches, Transfer, Antenna Accessories, ANTENNAS, TOWERS & EQUIPMENT—C-100
- Switches, Video Activated, STUDIO EQUIPMENT & SUPPLIES—C-172
- Sync Delay, Audio/Video, Audio Processing Effects Equipment, STUDIO EQUIPMENT & SUPPLIES—C-148
- Sync Delay, Video/Audio, Audio Processing Effects Equipment, STUDIO EQUIPMENT & SUPPLIES—C-148
- Sync Generators (see Generators in this category)
- Sync Generators, Color, STUDIO EQUIPMENT & SUPPLIES—C-168
- Sync Syne Generators, Video Signal Processing Equipment, STUDIO EQUIPMENT & SUPPLIES—C-175
- Sync, TV Generators, STUDIO EQUIPMENT & SUPPLIES—C-168
- Synchronizers, Audio-Video, STUDIO EQUIPMENT & SUPPLIES—C-173
- Synchronizers, Digital, Field, STUDIO EQUIPMENT & SUPPLIES—C-166
- Synchronizers, Digital, Frame, STUDIO EQUIPMENT & SUPPLIES—C-166
- Synchronizers, Frame Store, STUDIO EQUIPMENT & SUPPLIES—C-167
- Synchronizers, SMPTE Time Code, Editing Equipment, STUDIO EQUIPMENT & SUPPLIES—C-150
- Synchronizers, STUDIO EQUIPMENT & SUPPLIES—C-173
- Synchronizers, Time Code, SMPTE, Post-Production Equipment, STUDIO EQUIPMENT & SUPPLIES—C-170
- Synchronizers, Video, Digital, STUDIO EQUIPMENT & SUPPLIES—C-173
- Synchronizers, Videotape Recorders, STUDIO EQUIPMENT & SUPPLIES—C-171
- Synchronizing Systems Generators, STUDIO EQUIPMENT & SUPPLIES—C-168
- Syne Generators, Black Burst, Video Signal Processing Equipment, STUDIO EQUIPMENT & SUPPLIES—C-175
- Syne Generators, Color Bar, Video Signal Processing Equipment, STUDIO EQUIPMENT & SUPPLIES—C-175
- Syne Generators, Countdown, Video Signal Processing Equipment, STUDIO EQUIPMENT & SUPPLIES—C-175
- Syne Generators, Multiburst, Video Signal Processing Equipment, STUDIO EQUIPMENT & SUPPLIES—C-175
- Syne Generators, Safe Title Area, Video Signal Processing Equipment, STUDIO EQUIPMENT & SUPPLIES—C-175
- Syne Generators, Source Identification, Video Signal Processing Equipment, STUDIO EQUIPMENT & SUPPLIES—C-175
- Syne Generators, Staircase Ramp, Video Signal Processing Equipment, STUDIO EQUIPMENT & SUPPLIES—C-175
- Syne Generators, Sync, Video Signal Processing Equipment, STUDIO EQUIPMENT & SUPPLIES—C-175
- Syne Generators, Video Signal Processing Equipment, STUDIO EQUIPMENT & SUPPLIES—C-175
- Syne Generators, Video Slate Board, Video Processing Equipment, STUDIO EQUIPMENT & SUPPLIES—C-175
- Synthesizers, Stereo, STUDIO EQUIPMENT & SUPPLIES—C-153
- System Auditing, SERVICES—C-137
- System Design, SERVICES—C-137
- System Design, Audio, SERVICES—C-137
- System Design, Video, SERVICES—C-137
- Systems Analysis, SERVICES—C-138
- Systems Consulting, Management, SERVICES—C-134
- Systems Management, SERVICES—C-137

BUYERS GUIDE PRODUCT INDEX

T

- Talk Show Delay Machines, STUDIO EQUIPMENT & SUPPLIES—C-150
- Tap-Offs, CABLE EQUIPMENT & SUPPLIES—C-118
- Tape & Accessories, STUDIO EQUIPMENT & SUPPLIES—C-173
- Tape Cartridges & Accessories, STUDIO EQUIPMENT & SUPPLIES—C-165
- Tape Cartridges & Accessories, Carts, STUDIO EQUIPMENT & SUPPLIES—C-165
- Tape Cartridges & Accessories, Stereo, STUDIO EQUIPMENT & SUPPLIES—C-165
- Tape Cartridges, Alignment & Accessories, STUDIO EQUIPMENT & SUPPLIES—C-165
- Tape Cartridges, Video, STUDIO EQUIPMENT & SUPPLIES—C-173
- Tape Cassettes, Video, STUDIO EQUIPMENT & SUPPLIES—C-173
- Tape Cleaners, STUDIO EQUIPMENT & SUPPLIES—C-173
- Tape Deck Cabinets, Recorders, Videotape, STUDIO EQUIPMENT & SUPPLIES—C-171
- Tape Decks, 4-Track, Audio Tape Equipment & Accessories, STUDIO EQUIPMENT & SUPPLIES—C-148
- Tape Decks, ATR, Audio Tape Equipment & Accessories, STUDIO EQUIPMENT & SUPPLIES—C-148
- Tape Decks, ATR, Multitrack (8+), Audio Tape Equipment & Accessories, STUDIO EQUIPMENT & SUPPLIES—C-148
- Tape Decks, ATR, Portable, Audio Tape Equipment & Accessories, STUDIO EQUIPMENT & SUPPLIES—C-148
- Tape Decks, Audio Tape Equipment & Accessories, STUDIO EQUIPMENT & SUPPLIES—C-148
- Tape Decks, Recorders, Videotape, STUDIO EQUIPMENT & SUPPLIES—C-171
- Tape Decks, Time Delay, Audio Tape Equipment & Accessories, STUDIO EQUIPMENT & SUPPLIES—C-148
- Tape Demagnetizers, STUDIO EQUIPMENT & SUPPLIES—C-173
- Tape Editing, Audio, SERVICES—C-128
- Tape Equipment & Accessories (Audio), STUDIO EQUIPMENT & SUPPLIES—C-148
- Tape Equipment & Accessories (Audio), ATR Tape Decks, STUDIO EQUIPMENT & SUPPLIES—C-148
- Tape Equipment & Accessories (Audio), Bulk Erasers, STUDIO EQUIPMENT & SUPPLIES—C-148
- Tape Equipment & Accessories (Audio), Cartridges, STUDIO EQUIPMENT & SUPPLIES—C-148
- Tape Equipment & Accessories (Audio), Carts, STUDIO EQUIPMENT & SUPPLIES—C-148
- Tape Equipment & Accessories (Audio), Cassettes, STUDIO EQUIPMENT & SUPPLIES—C-148
- Tape Equipment & Accessories (Audio), Cleaners, STUDIO EQUIPMENT & SUPPLIES—C-148
- Tape Equipment & Accessories (Audio), Conveyor Erasers, STUDIO EQUIPMENT & SUPPLIES—C-148
- Tape Equipment & Accessories (Audio), Demagnetizers, STUDIO EQUIPMENT & SUPPLIES—C-148
- Tape Equipment & Accessories (Audio), Duplicators, STUDIO EQUIPMENT & SUPPLIES—C-148
- Tape Equipment & Accessories (Audio), 4-Track Tape Decks, STUDIO EQUIPMENT & SUPPLIES—C-148
- Tape Equipment & Accessories (Audio), Leader Tape, STUDIO EQUIPMENT & SUPPLIES—C-148
- Tape Equipment & Accessories (Audio), Loaders, STUDIO EQUIPMENT & SUPPLIES—C-148
- Tape Equipment & Accessories (Audio), Logging Equipment, STUDIO EQUIPMENT & SUPPLIES—C-148
- Tape Equipment & Accessories (Audio), Multitrack (8+) ATR Tape Decks, STUDIO EQUIPMENT & SUPPLIES—C-148
- Tape Equipment & Accessories (Audio), Open Reels, STUDIO EQUIPMENT & SUPPLIES—C-148
- Tape Equipment & Accessories (Audio), Rewinders, STUDIO EQUIPMENT & SUPPLIES—C-148
- Tape Equipment & Accessories (Audio), Portable ATR Tape Decks, STUDIO EQUIPMENT & SUPPLIES—C-148
- Tape Equipment & Accessories (Audio), Splice Finders, STUDIO EQUIPMENT & SUPPLIES—C-148
- Tape Equipment & Accessories (Audio), Splicers, STUDIO EQUIPMENT & SUPPLIES—C-148
- Tape Equipment & Accessories (Audio), Sprocketed Magnetic Film, STUDIO EQUIPMENT & SUPPLIES—C-148
- Tape Equipment & Accessories (Audio), Sprocketed Magnetic Film Transports, STUDIO EQUIPMENT & SUPPLIES—C-148
- Tape Equipment & Accessories (Audio), Tape Decks, STUDIO EQUIPMENT & SUPPLIES—C-148
- Tape Equipment & Accessories (Audio), Time Delay Tape Decks, STUDIO EQUIPMENT & SUPPLIES—C-148
- Tape Equipment & Accessories (Audio), Test Tape, STUDIO EQUIPMENT & SUPPLIES—C-148
- Tape Equipment & Accessories (Audio), Timers, STUDIO EQUIPMENT & SUPPLIES—C-148
- Tape Equipment & Supplies (see also Audio Tape Equipment in this category), STUDIO EQUIPMENT & SUPPLIES—C-153
- Tape Evaluators, STUDIO EQUIPMENT & SUPPLIES—C-173
- Tape Leader, Audio Tape Equipment & Accessories, STUDIO EQUIPMENT & SUPPLIES—C-148
- Tape Recorder Accessories, Reels, 1 & 2 Track, STUDIO EQUIPMENT & SUPPLIES—C-154
- Tape Recorder Capstan Assemblies, STUDIO EQUIPMENT & SUPPLIES—C-153
- Tape Recorder Care Kits, STUDIO EQUIPMENT & SUPPLIES—C-153, STUDIO EQUIPMENT & SUPPLIES—C-153
- Tape Recorder Electronics, Parts & Accessories, STUDIO EQUIPMENT & SUPPLIES—C-153
- Tape Recorder Heads, STUDIO EQUIPMENT & SUPPLIES—C-153
- Tape Recorder Reels, STUDIO EQUIPMENT & SUPPLIES—C-153
- Tape Recorder Reels, Multi-Track, STUDIO EQUIPMENT & SUPPLIES—C-154
- Tape Recorder Tension Controls, Parts & Accessories, STUDIO EQUIPMENT & SUPPLIES—C-153
- Tape Recorders & Accessories, STUDIO EQUIPMENT & SUPPLIES—C-153
- Tape Recorders Reels, 4-Track, STUDIO EQUIPMENT & SUPPLIES—C-154
- Tape Recorders, Cartridge, STUDIO EQUIPMENT & SUPPLIES—C-153
- Tape Recorders, Cassette, STUDIO EQUIPMENT & SUPPLIES—C-153
- Tape Recorders, Digital, STUDIO EQUIPMENT & SUPPLIES—C-153
- Tape Recorders, Logging, STUDIO EQUIPMENT & SUPPLIES—C-153
- Tape Recorders, Parts & Accessories, STUDIO EQUIPMENT & SUPPLIES—C-153
- Tape Rewinders, STUDIO EQUIPMENT & SUPPLIES—C-173
- Tape Spindle Height Gauges, STUDIO EQUIPMENT & SUPPLIES—C-173
- Tape Storage Units, Furniture & Cabinetry, Studio, STUDIO EQUIPMENT & SUPPLIES—C-159
- Tape, Audio, Delay, STUDIO EQUIPMENT & SUPPLIES—C-150
- Tape, Open Reel Video Tape, STUDIO EQUIPMENT & SUPPLIES—C-173
- Tape, Splicing Blocks, Editing Equipment, STUDIO EQUIPMENT & SUPPLIES—C-150
- Tape, Test, Audio Tape Equipment & Accessories, STUDIO EQUIPMENT & SUPPLIES—C-148
- Tape, Video, STUDIO EQUIPMENT & SUPPLIES—C-173
- Tape-Based Loggers, Logging, Monitoring Test Equipment, TEST & MEASUREMENT EQUIPMENT & SUPPLIES—C-178
- Tape-Film Interlock, STUDIO EQUIPMENT & SUPPLIES—C-155
- Tapes & Splice Materials, STUDIO EQUIPMENT & SUPPLIES—C-160
- Taplocks, Security, CABLE EQUIPMENT & SUPPLIES—C-120
- Taps, Addressable, Distribution Equipment, CABLE EQUIPMENT & SUPPLIES—C-115
- Taps, Aerial, Transmission Line, CABLE EQUIPMENT & SUPPLIES—C-122
- Taps, Directional, Transmission Line, CABLE EQUIPMENT & SUPPLIES—C-122
- Taps, Multitap, Transmission Line, CABLE EQUIPMENT & SUPPLIES—C-122
- Taps, Pedestal, Transmission Line, CABLE EQUIPMENT & SUPPLIES—C-123
- Taps, Transmission Line, CABLE EQUIPMENT & SUPPLIES—C-122
- TBC/Framestores, Digital Processing Equipment, STUDIO EQUIPMENT & SUPPLIES—C-166
- TBCs, Digital Processing Equipment, STUDIO EQUIPMENT & SUPPLIES—C-166
- Technical Automation Machine Controls, STUDIO EQUIPMENT & SUPPLIES—C-168
- Telco Interface Equipment, STUDIO EQUIPMENT & SUPPLIES—C-154
- Telco STLs, STUDIO EQUIPMENT & SUPPLIES—C-158
- Telecine Cameras, STUDIO EQUIPMENT & SUPPLIES—C-173
- Telecine Color Correctors, STUDIO EQUIPMENT & SUPPLIES—C-173
- Telecine Equipment & Accessories, STUDIO EQUIPMENT & SUPPLIES—C-173
- Telecine Optical Multiplexers, STUDIO EQUIPMENT & SUPPLIES—C-173
- Telecine Projectors, 16/35mm, STUDIO EQUIPMENT & SUPPLIES—C-173
- Teleproduction, SERVICES—C-138
- Teleprompters, ENG/EFP Portable, STUDIO EQUIPMENT & SUPPLIES—C-154
- Teleprompters, Keyboard Entry, STUDIO EQUIPMENT & SUPPLIES—C-154
- Teleprompters, Monitor-Based, STUDIO EQUIPMENT & SUPPLIES—C-154
- Teleprompters, STUDIO EQUIPMENT & SUPPLIES—C-154
- Teleprompters, Scroll Entry, STUDIO EQUIPMENT & SUPPLIES—C-154
- Telescoping Masts, Antenna Accessories, ANTENNAS, TOWERS & EQUIPMENT—C-100
- Teletext Systems, STUDIO EQUIPMENT & SUPPLIES—C-173
- Teletext, SERVICES—C-145
- Tension Alignment Gauges, Audio Heads, STUDIO EQUIPMENT & SUPPLIES—C-151
- Tension Controls, Tape Recorder Parts & Accessories, STUDIO EQUIPMENT & SUPPLIES—C-153
- Tension Controls, Videotape Recorders, STUDIO EQUIPMENT & SUPPLIES—C-171
- Tension Gauges, Videotape Recorders, STUDIO EQUIPMENT & SUPPLIES—C-171
- Tension Gauges, Video Tape, STUDIO EQUIPMENT & SUPPLIES—C-173
- Tension Gauges, VTRs & VCRs, STUDIO EQUIPMENT & SUPPLIES—C-174
- Terminal Equipment, Transmission Line, CABLE EQUIPMENT & SUPPLIES—C-123
- Terminals, SCA, Transmitters & Accessories, BROADCAST EQUIPMENT—C-111
- Test & Measurement Equipment & Supplies—C-176
- Test Charts, Crossbar Switchers, Slides (See Cameras & Accessories in this category)
- Test Charts, Film Equipment, STUDIO EQUIPMENT & SUPPLIES—C-155
- Test Charts, Lenses & Accessories, STUDIO EQUIPMENT & SUPPLIES—C-164
- Test Equipment (see TEST & MEASUREMENT EQUIPMENT)
- Test Equipment, Audio, TEST & MEASUREMENT EQUIPMENT & SUPPLIES—C-176
- Test Equipment, Audio, Harmonic Distortion Meters, TEST & MEASUREMENT EQUIPMENT & SUPPLIES—C-176
- Test Equipment, Audio, IM Meters, TEST & MEASUREMENT EQUIPMENT & SUPPLIES—C-176
- Test Equipment, Audio, Real Time Analyzers, TEST & MEASUREMENT EQUIPMENT & SUPPLIES—C-176
- Test Equipment, Audio, Sideband Analyzers, TEST & MEASUREMENT EQUIPMENT & SUPPLIES—C-176
- Test Equipment, Audio, Signal Generators, TEST & MEASUREMENT EQUIPMENT & SUPPLIES—C-176
- Test Equipment, Audio, Spectrum Analyzers, TEST & MEASUREMENT EQUIPMENT & SUPPLIES—C-176
- Test Equipment, Audio, Wow & Flutter Meters, TEST & MEASUREMENT EQUIPMENT & SUPPLIES—C-176
- Test Equipment, Cable Analyzers, TEST & MEASUREMENT EQUIPMENT & SUPPLIES—C-176
- Test Equipment, Cable, Spectrum Analyzers, TEST & MEASUREMENT EQUIPMENT & SUPPLIES—C-177
- Test Equipment, Microwave, TEST & MEASUREMENT EQUIPMENT & SUPPLIES—C-179
- Test Equipment, RF, Phase Meters, TEST & MEASUREMENT EQUIPMENT & SUPPLIES—C-179
- Test Equipment, Video, Burst Phase Meters, TEST & MEASUREMENT EQUIPMENT & SUPPLIES—C-180
- Test Generators, NTSC Signal, TEST & MEASUREMENT EQUIPMENT & SUPPLIES—C-178
- Test Records, Audio, STUDIO EQUIPMENT & SUPPLIES—C-153
- Test Sets, Modular, Measuring/Monitoring Meters, TEST & MEASUREMENT EQUIPMENT & SUPPLIES—C-178
- Test Signal Generators, RF Test Equipment, TEST & MEASUREMENT EQUIPMENT & SUPPLIES—C-179

- Test Slides, STUDIO EQUIPMENT & SUPPLIES—C-171
- Test Tape, Audio Tape Equipment & Accessories, STUDIO EQUIPMENT & SUPPLIES—C-148
- Testers, Demod, TEST & MEASUREMENT EQUIPMENT & SUPPLIES—C-177
- Testers, Ground Resistance Testers, Cable Test Equipment, TEST & MEASUREMENT EQUIPMENT & SUPPLIES—C-177
- Testers, IC, TEST & MEASUREMENT EQUIPMENT & SUPPLIES—C-178
- Testers, Insulation, Cable Test Equipment, TEST & MEASUREMENT EQUIPMENT & SUPPLIES—C-177
- Testers, Semiconductor, Measuring/Monitoring Meters, TEST & MEASUREMENT EQUIPMENT & SUPPLIES—C-178
- Theatrical Shorts, Programming, SERVICES—C-145
- Tilt & Pan Heads, Film Equipment, STUDIO EQUIPMENT & SUPPLIES—C-155
- Time Base Correctors (see Digital Processing Equipment in this category)
- Time Code Generators, STUDIO EQUIPMENT & SUPPLIES—C-168
- Time Code Generators, Vertical Interval, STUDIO EQUIPMENT & SUPPLIES—C-168
- Time Code Generators, Readers, SMPTE, Post-Production Equipment, STUDIO EQUIPMENT & SUPPLIES—C-170
- Time Code Generators, Vertical Interval (see Generators in this category)
- Time Code In Vertical Interval, Reader, STUDIO EQUIPMENT & SUPPLIES—C-170
- Time Code Synchronizers, SMPTE, Post-Production Equipment, STUDIO EQUIPMENT & SUPPLIES—C-170
- Time Code Synchronizers, SMPTE, Editing Equipment, STUDIO EQUIPMENT & SUPPLIES—C-150
- Time Code Systems, Proprietary, Post-Production Equipment, STUDIO EQUIPMENT & SUPPLIES—C-170
- Time Code/Synchronizing Systems (see Generators in this category)
- Time Compressors, STUDIO EQUIPMENT & SUPPLIES—C-154
- Time Delay Cart Players/Recorders, STUDIO EQUIPMENT & SUPPLIES—C-149
- Time Delay Tape Decks, Audio Tape Equipment & Accessories, STUDIO EQUIPMENT & SUPPLIES—C-148
- Time Distribution Timing Clocks, TEST & MEASUREMENT EQUIPMENT & SUPPLIES—C-177
- Time Insertion Sequencers, Program Equipment (Business Automation), STUDIO EQUIPMENT & SUPPLIES—C-153
- Time Weather Announce Program Equipment (Business Automation), STUDIO EQUIPMENT & SUPPLIES—C-152
- Timers, Audio Tape Equipment & Accessories, STUDIO EQUIPMENT & SUPPLIES—C-148
- Timers, Program, STUDIO EQUIPMENT & SUPPLIES—C-173
- Timers, TEST & MEASUREMENT EQUIPMENT & SUPPLIES—C-177
- Timers, V & H Interval, TEST & MEASUREMENT EQUIPMENT & SUPPLIES—C-178
- Timers, Video Equipment & Supplies, STUDIO EQUIPMENT & SUPPLIES—C-173
- Timers, Video Tape, STUDIO EQUIPMENT & SUPPLIES—C-173
- Timing Clocks, Digital, TEST & MEASUREMENT EQUIPMENT & SUPPLIES—C-177
- Timing Clocks, TEST & MEASUREMENT EQUIPMENT & SUPPLIES—C-177
- Timing Clocks, Time Distribution, TEST & MEASUREMENT EQUIPMENT & SUPPLIES—C-177
- Title Keyers, Special Effects, STUDIO EQUIPMENT & SUPPLIES—C-154
- Titling Systems, STUDIO EQUIPMENT & SUPPLIES—C-155
- Tone Arms, Turntables & Accessories, STUDIO EQUIPMENT & SUPPLIES—C-154
- Tone Encoders, STUDIO EQUIPMENT & SUPPLIES—C-150
- Tone Generators, STUDIO EQUIPMENT & SUPPLIES—C-168
- Tone Oscillators, STUDIO EQUIPMENT & SUPPLIES—C-152
- Tone Sensors Ad Insertion Equipment, STUDIO EQUIPMENT & SUPPLIES—C-160
- Tone Sensors, STUDIO EQUIPMENT & SUPPLIES—C-153
- Tone, EBS Decoders, BROADCAST EQUIPMENT—C-108
- Tone, EBS Generators, STUDIO EQUIPMENT & SUPPLIES—C-168
- Tool Kits, Cable Tools, TOOLS & EQUIPMENT—C-181
- Tools & Equipment, Construction, CABLE EQUIPMENT & SUPPLIES—C-114
- Tools & Equipment—C-181
- Tools, Cable, Coring, TOOLS & EQUIPMENT—C-181
- Tools, Cable, Cutters, TOOLS & EQUIPMENT—C-181
- Tools, Cable, Earth Anchors, TOOLS & EQUIPMENT—C-181
- Tools, Cable, Guy Grips, TOOLS & EQUIPMENT—C-181
- Tools, Cable, Reverse Spiral Grips, TOOLS & EQUIPMENT—C-181
- Tools, Cable, TOOLS & EQUIPMENT—C-181
- Tools, Installation, Cable, TOOLS & EQUIPMENT—C-181
- Torodial Current Transformers, BROADCAST EQUIPMENT—C-110
- Tower Light Alarms, STUDIO EQUIPMENT & SUPPLIES—C-158
- Tower Lights, ANTENNAS, TOWERS & EQUIPMENT—C-103
- Tower Maintenance Equipment, SERVICES—C-133
- Tower Services, SERVICES—C-138
- Towers, Antennas & Equipment—C-99
- Towers, Guyed, ANTENNAS, TOWERS & EQUIPMENT—C-104
- Towers, Lights & Accessories, ANTENNAS, TOWERS & EQUIPMENT—C-104
- Towers, Microwave, MDS/MICROWAVE EQUIPMENT & SUPPLIES—C-126
- Towers, Portable, ANTENNAS, TOWERS & EQUIPMENT—C-104
- Towers, Self-Supporting, ANTENNAS, TOWERS & EQUIPMENT—C-104
- Traffic/Programming Computer Systems, COMPUTER SYSTEMS & ACCESSORIES—C-124
- Trallars, STUDIO EQUIPMENT & SUPPLIES—C-158
- Training, SERVICES—C-138
- Tranceivers, Microwave, MDS/MICROWAVE EQUIPMENT & SUPPLIES—C-126
- Transfer Switches, Antenna Accessories, ANTENNAS, TOWERS & EQUIPMENT—C-100
- Transformers, BROADCAST EQUIPMENT—C-110
- Transformers, Isolation, ANTENNAS, TOWERS & EQUIPMENT—C-104
- Transformers, Lighting Accessories, STUDIO EQUIPMENT & SUPPLIES—C-157
- Transformers, Matching, CABLE EQUIPMENT & SUPPLIES—C-117
- Transformers, RF Sampling, BROADCAST EQUIPMENT—C-110
- Transformers, STUDIO EQUIPMENT & SUPPLIES—C-154
- Transformers, Torodial Current, BROADCAST EQUIPMENT—C-110
- Translators, BROADCAST EQUIPMENT—C-110
- Translators, UHF, BROADCAST EQUIPMENT—C-110
- Translators, VHF, BROADCAST EQUIPMENT—C-110
- Transmission Line Aerial Taps, CABLE EQUIPMENT & SUPPLIES—C-122
- Transmission Line Cable, Special Applications, CABLE EQUIPMENT & SUPPLIES—C-122
- Transmission Line Directional Taps, CABLE EQUIPMENT & SUPPLIES—C-122
- Transmission Line Extenders, CABLE EQUIPMENT & SUPPLIES—C-123
- Transmission Line Exterior Service Boxes, CABLE EQUIPMENT & SUPPLIES—C-123
- Transmission Line Multitap, Taps, CABLE EQUIPMENT & SUPPLIES—C-122
- Transmission Line Pedestal Taps, CABLE EQUIPMENT & SUPPLIES—C-123
- Transmission Line Pressurization Equipment, CABLE EQUIPMENT & SUPPLIES—C-122
- Transmission Line Sealant, Cable, CABLE EQUIPMENT & SUPPLIES—C-121
- Transmission Line Security Seals & Fasteners, CABLE EQUIPMENT & SUPPLIES—C-122
- Transmission Line Security Fasteners & Seals, CABLE EQUIPMENT & SUPPLIES—C-122
- Transmission Line Service Boxes, CABLE EQUIPMENT & SUPPLIES—C-123
- Transmission Line Service Boxes, Interior, CABLE EQUIPMENT & SUPPLIES—C-123
- Transmission Line Splitters, CABLE EQUIPMENT & SUPPLIES—C-122
- Transmission Line Splice Shields, CABLE EQUIPMENT & SUPPLIES—C-123
- Transmission Line Supervision Systems, BROADCAST EQUIPMENT—C-111
- Transmission Line Taps, CABLE EQUIPMENT & SUPPLIES—C-122
- Transmission Line Taps, Multitap, CABLE EQUIPMENT & SUPPLIES—C-122
- Transmission Line Terminal Equipment, CABLE EQUIPMENT & SUPPLIES—C-123
- Transmission Lines & Accessories, CABLE EQUIPMENT & SUPPLIES—C-123
- Transmission Lines, BROADCAST EQUIPMENT—C-111
- Transmission Lines, Pressurized Cable, CABLE EQUIPMENT & SUPPLIES—C-113
- Transmission Links, Fiber Optic Equipment, CABLE EQUIPMENT & SUPPLIES—C-122
- Transmission Systems, Fiber Optic, CABLE EQUIPMENT & SUPPLIES—C-122
- Transmit/Receive Satellite Earth Stations, ANTENNAS, TOWERS & EQUIPMENT—C-106
- Transmitter Modulation Controllers, BROADCAST EQUIPMENT—C-111
- Transmitter Output Controls, BROADCAST EQUIPMENT—C-111
- Transmitter Tubes, AM/FM, STUDIO EQUIPMENT & SUPPLIES—C-160
- Transmitter Tubes, Klystron, STUDIO EQUIPMENT & SUPPLIES—C-160
- Transmitter Tubes, STUDIO EQUIPMENT & SUPPLIES—C-160
- Transmitter Tubes, VHF, STUDIO EQUIPMENT & SUPPLIES—C-160
- Transmitters & Accessories, BROADCAST EQUIPMENT—C-112
- Transmitters, AM, BROADCAST EQUIPMENT—C-111
- Transmitters, AM, 500 Watts & under, BROADCAST EQUIPMENT—C-111
- Transmitters, AM, 500 Watts & Over, Solid State, BROADCAST EQUIPMENT—C-111
- Transmitters, AM, 1,000 to 2,500 Watts, BROADCAST EQUIPMENT—C-111
- Transmitters, AM, 5,000 to 7,500 Watts, BROADCAST EQUIPMENT—C-111
- Transmitters, AM, 10,000 to 20,000 Watts, BROADCAST EQUIPMENT—C-112
- Transmitters, AM, Over 20,000 Watts, BROADCAST EQUIPMENT—C-112
- Transmitters, BROADCAST EQUIPMENT—C-111
- Transmitters, FM, BROADCAST EQUIPMENT—C-112
- Transmitters, FM, 500 Watts & under, BROADCAST EQUIPMENT—C-112
- Transmitters, FM, 500 Watts & Over, Solid State, BROADCAST EQUIPMENT—C-112
- Transmitters, FM, 1,000 to 2,500 Watts, BROADCAST EQUIPMENT—C-112
- Transmitters, FM, 5,000 to 7,500 Watts, BROADCAST EQUIPMENT—C-112
- Transmitters, FM, 10,000 to 20,000 Watts, BROADCAST EQUIPMENT—C-112
- Transmitters, FM, Over 20,000 Watts, BROADCAST EQUIPMENT—C-112
- Transmitters, Microwave, MDS/MICROWAVE EQUIPMENT & SUPPLIES—C-126
- Transmitters, Radio Communications Equipment, STUDIO EQUIPMENT & SUPPLIES—C-158
- Transmitters, Shortwave, BROADCAST EQUIPMENT—C-112
- Transmitters, Slow Scan, BROADCAST EQUIPMENT—C-110
- Transmitters, TV UHF High Power, BROADCAST EQUIPMENT—C-112
- Transmitters, TV UHF Low Power, BROADCAST EQUIPMENT—C-112
- Transmitters, TV VHF High Power, BROADCAST EQUIPMENT—C-112
- Transmitters, TV VHF Low Power, BROADCAST EQUIPMENT—C-112
- Transmitters, TV, BROADCAST EQUIPMENT—C-112
- Transmitting Antennas, ANTENNAS, TOWERS & EQUIPMENT—C-101
- Transmitting Capacitors, BROADCAST EQUIPMENT—C-107
- Transmitting Capacitors, BROADCAST EQUIPMENT—C-110
- Transmitting/Receiving Equipment, BROADCAST EQUIPMENT—C-107
- Transport Services, Videotape Recorders, STUDIO EQUIPMENT & SUPPLIES—C-171
- Transportable Satellite Earth Stations, ANTENNAS, TOWERS & EQUIPMENT—C-106
- Transportation Cases, STUDIO EQUIPMENT & SUPPLIES—C-160
- Transportation Cases, Editing, Production Consoles, STUDIO EQUIPMENT & SUPPLIES—C-160
- Transportation Cases, Foam Insert, STUDIO EQUIPMENT & SUPPLIES—C-160
- Transportation Cases, Rack Configuration, STUDIO EQUIPMENT & SUPPLIES—C-160
- Transports, Sprocketed Magnetic Film, Audio Tape Equipment & Accessories, STUDIO EQUIPMENT & SUPPLIES—C-148
- Traps, Security, CABLE EQUIPMENT & SUPPLIES—C-120
- Triple Deck Cart Machines, STUDIO EQUIPMENT & SUPPLIES—C-149

BUYERS GUIDE PRODUCT INDEX

- Triple/Dual Deck Cart Players/Recorders, STUDIO EQUIPMENT & SUPPLIES—C-149
- Tripods, Film Equipment, STUDIO EQUIPMENT & SUPPLIES—C-155
- Tripods, Mounts, Carrying Systems, Camera Accessories, STUDIO EQUIPMENT & SUPPLIES—C-164
- Truck Bodies & Accessories, STUDIO EQUIPMENT & SUPPLIES—C-158
- Trucks, Production, STUDIO EQUIPMENT & SUPPLIES—C-158
- Trunk & Feeder Cable (see Coaxial Cable in this category)
- Trunk & Feeder Coaxial Cable, CABLE EQUIPMENT & SUPPLIES—C-121
- Trunk Amplifiers, CABLE EQUIPMENT & SUPPLIES—C-118
- TSL Communications Systems, BROADCAST EQUIPMENT—C-108
- TSL Receivers, BROADCAST EQUIPMENT—C-109
- Tubes (see Cameras & Accessories in this category)
- Tubes, CRT Monitor, STUDIO EQUIPMENT & SUPPLIES—C-160
- Tubes, CRT Oscilloscope, STUDIO EQUIPMENT & SUPPLIES—C-160
- Tubes, Klystron, Electromagnetics, STUDIO EQUIPMENT & SUPPLIES—C-159
- Tubes, Lenses & Accessories, STUDIO EQUIPMENT & SUPPLIES—C-164
- Tubes, Pickup, Lenses & Accessories, STUDIO EQUIPMENT & SUPPLIES—C-164
- Tubes, Receiver, STUDIO EQUIPMENT & SUPPLIES—C-160
- Tubes, Rectifier, BROADCAST EQUIPMENT—C-109
- Tubes, Rectifier, STUDIO EQUIPMENT & SUPPLIES—C-160
- Tubes, Replacement, Solid State, STUDIO EQUIPMENT & SUPPLIES—C-160
- Tubes, STUDIO EQUIPMENT & SUPPLIES—C-160
- Tubes, Transmitter, AM/FM, STUDIO EQUIPMENT & SUPPLIES—C-160
- Tubes, Transmitter, Klystron, STUDIO EQUIPMENT & SUPPLIES—C-160
- Tubes, Transmitter, STUDIO EQUIPMENT & SUPPLIES—C-160
- Tubes, Transmitter, VHF, STUDIO EQUIPMENT & SUPPLIES—C-160
- Tubes, Video Camera Pickup, STUDIO EQUIPMENT & SUPPLIES—C-160
- Tuners, Cable, Distribution Equipment, CABLE EQUIPMENT & SUPPLIES—C-116
- Tuners, FM, STUDIO EQUIPMENT & SUPPLIES—C-154
- Tuners, Video, STUDIO EQUIPMENT & SUPPLIES—C-173
- Tuning Units, Antenna Accessories, ANTENNAS, TOWERS & EQUIPMENT—C-100
- Turnkey Installation, SERVICES—C-138
- Turnkey Studios, SERVICES—C-139
- Turntable Phono Cartridges, STUDIO EQUIPMENT & SUPPLIES—C-154
- Turntable Preamps, STUDIO EQUIPMENT & SUPPLIES—C-147
- Turntable Tone Arms, STUDIO EQUIPMENT & SUPPLIES—C-154
- Turntables & Accessories, STUDIO EQUIPMENT & SUPPLIES—C-154
- Turntables, Disc Playing Equipment, STUDIO EQUIPMENT & SUPPLIES—C-150
- Turntables, Needles, STUDIO EQUIPMENT & SUPPLIES—C-154, STUDIO EQUIPMENT & SUPPLIES—C-154
- Turntables, STUDIO EQUIPMENT & SUPPLIES—C-154
- TV Audio Consoles, STUDIO EQUIPMENT & SUPPLIES—C-150
- TV Aural Monitors-Audio & RF, STUDIO EQUIPMENT & SUPPLIES—C-152
- TV Aural Receiver, STUDIO EQUIPMENT & SUPPLIES—C-170
- TV Exciters, RF Power Equipment, BROADCAST EQUIPMENT—C-109
- TV Field Intensity Meters, RF Test Equipment, TEST & MEASUREMENT EQUIPMENT & SUPPLIES—C-179
- TV Field Strength Meters, TEST & MEASUREMENT EQUIPMENT & SUPPLIES—C-177
- TV Film/Tape Series, Programming, SERVICES—C-144
- TV HP Transmitting Antennas, ANTENNAS, TOWERS & EQUIPMENT—C-102
- TV Limiter/Compressors, STUDIO EQUIPMENT & SUPPLIES—C-151
- TV Maintenance Equipment, SERVICES—C-134
- TV Modulators, STUDIO EQUIPMENT & SUPPLIES—C-152
- TV Monitors (Automatic), Logging, Monitoring Test Equipment, TEST & MEASUREMENT EQUIPMENT & SUPPLIES—C-178
- TV Production Computer Systems, COMPUTER SYSTEMS & ACCESSORIES—C-124
- TV Rights, SERVICES—C-138
- TV SCA Equipment, Transmitters & Accessories, BROADCAST EQUIPMENT—C-111
- TV Sync Generators, STUDIO EQUIPMENT & SUPPLIES—C-168
- TV Systems, Slow Scan, STUDIO EQUIPMENT & SUPPLIES—C-171
- TV Transmitters, BROADCAST EQUIPMENT—C-112
- TV Transmitters, UHF High Power, BROADCAST EQUIPMENT—C-112
- TV Transmitters, UHF Low Power, BROADCAST EQUIPMENT—C-112
- TV Transmitters, VHF High Power, BROADCAST EQUIPMENT—C-112
- TV Transmitters, VHF Low Power, BROADCAST EQUIPMENT—C-112
- TV UHF Transmitting Antennas, ANTENNAS, TOWERS & EQUIPMENT—C-102
- TV VHF Transmitting Antennas, ANTENNAS, TOWERS & EQUIPMENT—C-102
- TV-Forward Throw, Projection, STUDIO EQUIPMENT & SUPPLIES—C-170
- Two-Tone Systems, EBS, STUDIO EQUIPMENT & SUPPLIES—C-150
- Two-Way & Special Equipment, CABLE EQUIPMENT & SUPPLIES—C-118
- Two-Way Drop Equipment, CABLE EQUIPMENT & SUPPLIES—C-116
- Two-Way Systems Design Services, SERVICES—C-130
- Two-Way Systems, CABLE EQUIPMENT & SUPPLIES—C-123

U

- U-Type VCRs, VTRs & VCRs, STUDIO EQUIPMENT & SUPPLIES—C-174
- UHF High Power TV Transmitters, BROADCAST EQUIPMENT—C-112
- UHF Low Power TV Transmitters, BROADCAST EQUIPMENT—C-112
- UHF Receiving Antennas, ANTENNAS, TOWERS & EQUIPMENT—C-101
- UHF Translators, BROADCAST EQUIPMENT—C-110
- Underground Boring Equipment, CABLE EQUIPMENT & SUPPLIES—C-114
- Underground Construction Contractors, SERVICES—C-129
- Underground, Flush-Mount Boxes, CABLE EQUIPMENT & SUPPLIES—C-119
- Underwater Molding/Duct Systems STUDIO EQUIPMENT & SUPPLIES—C-152

V

- Unheated Microwave Radomes, MDS/MICROWAVE EQUIPMENT & SUPPLIES—C-125
- Uniforms, STUDIO EQUIPMENT & SUPPLIES—C-160
- Up Counters, Clocks & Counters, STUDIO EQUIPMENT & SUPPLIES—C-165
- Up/Down Counters, Clocks & Counters, STUDIO EQUIPMENT & SUPPLIES—C-165
- Valve Boxes-CATV Boxes, CABLE EQUIPMENT & SUPPLIES—C-119
- V & H Interval Timers, TEST & MEASUREMENT EQUIPMENT & SUPPLIES—C-178
- Van Heaters, STUDIO EQUIPMENT & SUPPLIES—C-158
- Vans & Mobile Units, STUDIO EQUIPMENT & SUPPLIES—C-158
- Vans & Mobile Units, Vans With Ladders, STUDIO EQUIPMENT & SUPPLIES—C-158
- Vans & Mobile Units, Video Production, STUDIO EQUIPMENT & SUPPLIES—C-158
- Vans & Mobile Units, Eng/Reng Remote, STUDIO EQUIPMENT & SUPPLIES—C-158
- Vans With Ladders, Vans & Mobile Units, STUDIO EQUIPMENT & SUPPLIES—C-158
- VCRs, VTRs, STUDIO EQUIPMENT & SUPPLIES—C-173
- VCRs & VTRs, Alignment Equipment, Heads, STUDIO EQUIPMENT & SUPPLIES—C-174
- VCRs & VTRs, Degaussers, STUDIO EQUIPMENT & SUPPLIES—C-174
- VCRs & VTRs, (1 Inch), STUDIO EQUIPMENT & SUPPLIES—C-174
- VCRs & VTRs, (1/2 Inch), STUDIO EQUIPMENT & SUPPLIES—C-173
- VCRs & VTRs, (2 Inch), STUDIO EQUIPMENT & SUPPLIES—C-174
- VCRs & VTRs, (3/4 Inch), STUDIO EQUIPMENT & SUPPLIES—C-174
- VCRs & VTRs, Bulk Erasers, STUDIO EQUIPMENT & SUPPLIES—C-174
- VCRs & VTRs, Cleaners, STUDIO EQUIPMENT & SUPPLIES—C-174
- VCRs & VTRs, Evaluators, STUDIO EQUIPMENT & SUPPLIES—C-174
- VCRs & VTRs, Loaders, STUDIO EQUIPMENT & SUPPLIES—C-174
- VCRs & VTRs, Parts & Accessories, STUDIO EQUIPMENT & SUPPLIES—C-174
- VCRs & VTRs, Pro Beta VCRs, STUDIO EQUIPMENT & SUPPLIES—C-174
- VCRs & VTRs, Pro VHS VCRs, STUDIO EQUIPMENT & SUPPLIES—C-174
- VCRs & VTRs, Recorder/Camera Combos, STUDIO EQUIPMENT & SUPPLIES—C-174
- VCRs & VTRs, Tension Gauges, STUDIO EQUIPMENT & SUPPLIES—C-174
- VCRs & VTRs, U-Type VCRs, STUDIO EQUIPMENT & SUPPLIES—C-174
- VCRs & VTRs, Video Carts, Cassette Automation Systems, STUDIO EQUIPMENT & SUPPLIES—C-174
- VCRs & VTRs, Videotape, STUDIO EQUIPMENT & SUPPLIES—C-174
- VCRs & VTRs, Videotape Cassettes, STUDIO EQUIPMENT & SUPPLIES—C-174
- Vectorscopes, Video Test Equipment, TEST & MEASUREMENT EQUIPMENT & SUPPLIES—C-180
- Vehicle Construction, Mobile, SERVICES—C-135
- Velocity Error Correctors, Videotape Recorders, STUDIO EQUIPMENT & SUPPLIES—C-171
- Vertical Aperture Equalizers, STUDIO EQUIPMENT & SUPPLIES—C-150
- Vertical Interval Time Code Generators, STUDIO EQUIPMENT & SUPPLIES—C-168
- Vertical Interval Time Code Reader, STUDIO EQUIPMENT & SUPPLIES—C-170
- VHF High Power TV Transmitters, BROADCAST EQUIPMENT—C-112
- VHF Low Power TV Transmitters, BROADCAST EQUIPMENT—C-112
- VHF Receiving Antennas, ANTENNAS, TOWERS & EQUIPMENT—C-101
- VHF Translators, BROADCAST EQUIPMENT—C-110
- VHF Transmitter Tubes, STUDIO EQUIPMENT & SUPPLIES—C-160
- VHS VCRs, Pro, VTRs & VCRs, STUDIO EQUIPMENT & SUPPLIES—C-174
- Video Activated Switches, STUDIO EQUIPMENT & SUPPLIES—C-172
- Video Amplifiers (see Amplifiers in this category)
- Video Amplifiers, STUDIO EQUIPMENT & SUPPLIES—C-161
- Video Analyzers, Digital, TEST & MEASUREMENT EQUIPMENT & SUPPLIES—C-177
- Video Animation Controllers, Slow Motion Recorders & Accessories, STUDIO EQUIPMENT & SUPPLIES—C-171
- Video Attenuators, TEST & MEASUREMENT EQUIPMENT & SUPPLIES—C-176
- Video Business Automation Hardware, STUDIO EQUIPMENT & SUPPLIES—C-175
- Video Camera Pickup Tubes, STUDIO EQUIPMENT & SUPPLIES—C-160
- Video Cartridge Reloading, SERVICES—C-139
- Video Carts, Cassette Automation Systems, VTRs & VCRs, STUDIO EQUIPMENT & SUPPLIES—C-174
- Video Comparators, STUDIO EQUIPMENT & SUPPLIES—C-165
- Video Controllers, STUDIO EQUIPMENT & SUPPLIES—C-174
- Video Delay Lines, STUDIO EQUIPMENT & SUPPLIES—C-166
- Video Delay Lines, Video Signal Processing Equipment, STUDIO EQUIPMENT & SUPPLIES—C-175
- Video Demodulators, STUDIO EQUIPMENT & SUPPLIES—C-166
- Video Discs, STUDIO EQUIPMENT & SUPPLIES—C-166
- Video Equipment & Supplies, STUDIO EQUIPMENT & SUPPLIES—C-160
- Video Equipment & Supplies, Wire, STUDIO EQUIPMENT & SUPPLIES—C-175
- Video Equipment Refurbishing, SERVICES—C-139
- Video Filters, STUDIO EQUIPMENT & SUPPLIES—C-167
- Video Filters, Video Signal Processing Equipment, STUDIO EQUIPMENT & SUPPLIES—C-175
- Video Heads (see VTRs, VCRs & Recorders, Videotape in this category)
- Video Identification Systems, STUDIO EQUIPMENT & SUPPLIES—C-168
- Video Image Processors (see Digital Processing Equipment in this category)
- Video Image Still Processing Systems, Electronic, STUDIO EQUIPMENT & SUPPLIES—C-167
- Video Image, Enhancers, STUDIO EQUIPMENT & SUPPLIES—C-167

- Video Insert Equipment, Special Effects Equipment, STUDIO EQUIPMENT & SUPPLIES—C-172
- Video Level Meters, Measuring/Monitoring Meters, TEST & MEASUREMENT EQUIPMENT & SUPPLIES—C-178
- Video Line Output Display, STUDIO EQUIPMENT & SUPPLIES—C-174
- Video Monitor Display Audio Level Indicators, STUDIO EQUIPMENT & SUPPLIES—C-147
- Video Monitors, Callibrators, STUDIO EQUIPMENT & SUPPLIES—C-174
- Video Monitors, STUDIO EQUIPMENT & SUPPLIES—C-174
- Video Multiprocessors, Digital Processing Equipment, STUDIO EQUIPMENT & SUPPLIES—C-166
- Video Noise Meters, Measuring/Monitoring Meters, TEST & MEASUREMENT EQUIPMENT & SUPPLIES—C-178
- Video Post-Production Facilities, SERVICES—C-139
- Video Presence Detectors, TEST & MEASUREMENT EQUIPMENT & SUPPLIES—C-177
- Video Printer (Studio), STUDIO EQUIPMENT & SUPPLIES—C-174
- Video Processing Equipment, Video Slate Board Syne Generators, STUDIO EQUIPMENT & SUPPLIES—C-175
- Video Production Vans & Mobile Units, STUDIO EQUIPMENT & SUPPLIES—C-158
- Video Projector Monitors, STUDIO EQUIPMENT & SUPPLIES—C-174
- Video Remote Control Systems, STUDIO EQUIPMENT & SUPPLIES—C-171
- Video Sensing Coaxial Relays, CABLE EQUIPMENT & SUPPLIES—C-121
- Video Sensing Coaxial Relays, Two-Way Systems, CABLE EQUIPMENT & SUPPLIES—C-123
- Video Setup Module, Field, STUDIO EQUIPMENT & SUPPLIES—C-167
- Video Signal Processing Equipment, STUDIO EQUIPMENT & SUPPLIES—C-174
- Video Signal Processing Equipment, Black Burst Syne Generators, STUDIO EQUIPMENT & SUPPLIES—C-175
- Video Signal Processing Equipment, Cable Equalizers, STUDIO EQUIPMENT & SUPPLIES—C-174
- Video Signal Processing Equipment, Color Bar Syne Generators, STUDIO EQUIPMENT & SUPPLIES—C-175
- Video Signal Processing Equipment, Comb Filter Decoders, STUDIO EQUIPMENT & SUPPLIES—C-175
- Video Signal Processing Equipment, Countdown Syne Generators, STUDIO EQUIPMENT & SUPPLIES—C-175
- Video Signal Processing Equipment, Decoders, STUDIO EQUIPMENT & SUPPLIES—C-175
- Video Signal Processing Equipment, Drop-out Compensators, STUDIO EQUIPMENT & SUPPLIES—C-175
- Video Signal Processing Equipment, Image Repositioners, STUDIO EQUIPMENT & SUPPLIES—C-175
- Video Signal Processing Equipment, Multiburst Syne Generators, STUDIO EQUIPMENT & SUPPLIES—C-175
- Video Signal Processing Equipment, NTSC Encoders, STUDIO EQUIPMENT & SUPPLIES—C-175
- Video Signal Processing Equipment, Safe Title Area Syne Generators, STUDIO EQUIPMENT & SUPPLIES—C-175
- Video Signal Processing Equipment, Source Identification Syne Generators, STUDIO EQUIPMENT & SUPPLIES—C-175
- Video Signal Processing Equipment, Staircase Ramp Syne Generators, STUDIO EQUIPMENT & SUPPLIES—C-175
- Video Signal Processing Equipment, Sync Syne Generators, STUDIO EQUIPMENT & SUPPLIES—C-175
- Video Signal Processing Equipment, Syne Generators, STUDIO EQUIPMENT & SUPPLIES—C-175
- Video Signal Processing Equipment, Video Delay Lines, STUDIO EQUIPMENT & SUPPLIES—C-175
- Video Signal Processing Equipment, Video Filters, STUDIO EQUIPMENT & SUPPLIES—C-175
- Video Signal Processing Equipment, Video Slate Board Syne Generators, Video Processing Equipment, STUDIO EQUIPMENT & SUPPLIES—C-175
- Video Sweep Generators, TEST & MEASUREMENT EQUIPMENT & SUPPLIES—C-178
- Video Switchers, Computerized, STUDIO EQUIPMENT & SUPPLIES—C-172
- Video Switchers, Local, STUDIO EQUIPMENT & SUPPLIES—C-172
- Video Switchers, Remote Controlled, STUDIO EQUIPMENT & SUPPLIES—C-172
- Video Switchers, STUDIO EQUIPMENT & SUPPLIES—C-172
- Video Synchronizers, Digital, STUDIO EQUIPMENT & SUPPLIES—C-173
- Video System Design, SERVICES—C-137
- Video Tape Cartridges, STUDIO EQUIPMENT & SUPPLIES—C-173
- Video Tape Cassettes, STUDIO EQUIPMENT & SUPPLIES—C-173
- Video Tape Tension Gauges, STUDIO EQUIPMENT & SUPPLIES—C-173
- Video Tape Timers, STUDIO EQUIPMENT & SUPPLIES—C-173
- Video Tape, STUDIO EQUIPMENT & SUPPLIES—C-173
- Video Test Equipment, TEST & MEASUREMENT EQUIPMENT & SUPPLIES—C-179
- Video Test Equipment, Analyzers, TEST & MEASUREMENT EQUIPMENT & SUPPLIES—C-180
- Video Test Equipment, Blanking Meters, TEST & MEASUREMENT EQUIPMENT & SUPPLIES—C-180
- Video Test Equipment, Burst Phase Meters, TEST & MEASUREMENT EQUIPMENT & SUPPLIES—C-180
- Video Test Equipment, Diff. Phase/Gain Meters, TEST & MEASUREMENT EQUIPMENT & SUPPLIES—C-180
- Video Test Equipment, Noise Meters, TEST & MEASUREMENT EQUIPMENT & SUPPLIES—C-180
- Video Test Equipment, Signal Generators, TEST & MEASUREMENT EQUIPMENT & SUPPLIES—C-180
- Video Test Equipment, Vectorscopes, TEST & MEASUREMENT EQUIPMENT & SUPPLIES—C-180
- Video Test Equipment, VITS Analyzers, TEST & MEASUREMENT EQUIPMENT & SUPPLIES—C-180
- Video Test Equipment, Waveform Monitors, TEST & MEASUREMENT EQUIPMENT & SUPPLIES—C-180
- Video Timers, STUDIO EQUIPMENT & SUPPLIES—C-173
- Video Tuners, STUDIO EQUIPMENT & SUPPLIES—C-173
- Video-Audio Synchronizers, STUDIO EQUIPMENT & SUPPLIES—C-173
- Video/Audio Distribution Amplifiers, BROADCAST EQUIPMENT—C-107
- Video/Audio Sync Delay, Audio Processing Effects Equipment, STUDIO EQUIPMENT & SUPPLIES—C-148
- Videocassette-Based Automation Systems, STUDIO EQUIPMENT & SUPPLIES—C-175
- Videotape & Accessories (see VTRs, VCRs & Recorders, Videotape in this category)
- Videotape Cassettes, VTRs & VCRs, STUDIO EQUIPMENT & SUPPLIES—C-174
- Videotape Duplication, SERVICES—C-139
- Videotape Editing, SERVICES—C-139
- Videotape Recorders, STUDIO EQUIPMENT & SUPPLIES—C-170
- Videotape Recorders, Capstan Assemblies, STUDIO EQUIPMENT & SUPPLIES—C-171
- Videotape Recorders, Care Kits, STUDIO EQUIPMENT & SUPPLIES—C-171
- Videotape Recorders, Cleaners, STUDIO EQUIPMENT & SUPPLIES—C-170
- Videotape Recorders, Degaussers, STUDIO EQUIPMENT & SUPPLIES—C-170
- Videotape Recorders, Drive Motor Power Supplies, STUDIO EQUIPMENT & SUPPLIES—C-171
- Videotape Recorders, Electronics, STUDIO EQUIPMENT & SUPPLIES—C-171
- Videotape Recorders, Extended Play Kit, STUDIO EQUIPMENT & SUPPLIES—C-170
- Videotape Recorders, Logging, STUDIO EQUIPMENT & SUPPLIES—C-170
- Videotape Recorders, Heads, STUDIO EQUIPMENT & SUPPLIES—C-171
- Videotape Recorders, Heads, Alignment Equipment, STUDIO EQUIPMENT & SUPPLIES—C-171
- Videotape Recorders, Motors, STUDIO EQUIPMENT & SUPPLIES—C-171
- Videotape Recorders, Parts & Accessories, STUDIO EQUIPMENT & SUPPLIES—C-170
- Videotape Recorders, Quad, STUDIO EQUIPMENT & SUPPLIES—C-171
- Videotape Recorders, Reconditioned Machines, STUDIO EQUIPMENT & SUPPLIES—C-171
- Videotape Recorders, Reels, STUDIO EQUIPMENT & SUPPLIES—C-171
- Videotape Recorders, Replacement Heads, STUDIO EQUIPMENT & SUPPLIES—C-171
- Videotape Recorders, Rewinders, STUDIO EQUIPMENT & SUPPLIES—C-171
- Videotape Recorders, Servo Modifications, STUDIO EQUIPMENT & SUPPLIES—C-171
- Videotape Recorders, Slow Motion Replay, STUDIO EQUIPMENT & SUPPLIES—C-171
- Videotape Recorders, Speed Controls, STUDIO EQUIPMENT & SUPPLIES—C-171
- Videotape Recorders, Synchronizers, STUDIO EQUIPMENT & SUPPLIES—C-171
- Videotape Recorders, Tension Controls, STUDIO EQUIPMENT & SUPPLIES—C-171
- Videotape Recorders, Tension Gauges, STUDIO EQUIPMENT & SUPPLIES—C-171
- Videotape Recorders, Transport Services, STUDIO EQUIPMENT & SUPPLIES—C-171
- Videotape Recorders, Velocity Error Correctors, STUDIO EQUIPMENT & SUPPLIES—C-171
- Videotape Transfer Equipment, Editing Systems & Accessories, STUDIO EQUIPMENT & SUPPLIES—C-155
- Videotape, Recorders, 1/4 Inch, STUDIO EQUIPMENT & SUPPLIES—C-170
- Videotape, Recorders, 1/2 Inch, STUDIO EQUIPMENT & SUPPLIES—C-170
- Videotape, Recorders, 3/4 Inch, STUDIO EQUIPMENT & SUPPLIES—C-170
- Videotape, Recorders, 1 Inch, STUDIO EQUIPMENT & SUPPLIES—C-170
- Videotape, Recorders, Heads, Rebuilt, STUDIO EQUIPMENT & SUPPLIES—C-171
- Videotape, Recorders, Tape Deck Cabinets, STUDIO EQUIPMENT & SUPPLIES—C-171
- Videotape, Recorders, Tape Decks, STUDIO EQUIPMENT & SUPPLIES—C-171
- Videotape, VTRs & VCRs, STUDIO EQUIPMENT & SUPPLIES—C-174
- Vidextext, SERVICES—C-145
- VI Systems Machine Controls, Technical Automation, STUDIO EQUIPMENT & SUPPLIES—C-168
- VIT Reader/Inserter, TEST & MEASUREMENT EQUIPMENT & SUPPLIES—C-178
- VITS Analyzers, Video Test Equipment, TEST & MEASUREMENT EQUIPMENT & SUPPLIES—C-180
- VITS Generators, TEST & MEASUREMENT EQUIPMENT & SUPPLIES—C-178
- VITS Inserter Generators, TEST & MEASUREMENT EQUIPMENT & SUPPLIES—C-178
- Voltage Meter, Line, TEST & MEASUREMENT EQUIPMENT & SUPPLIES—C-178
- Voltage Regulators, BROADCAST EQUIPMENT—C-109
- Voltmeters, Audio, Measuring/Monitoring Meters, TEST & MEASUREMENT EQUIPMENT & SUPPLIES—C-179
- Voltmeters, TEST & MEASUREMENT EQUIPMENT & SUPPLIES—C-180
- VSWR & Power Meters, TEST & MEASUREMENT EQUIPMENT & SUPPLIES—C-180
- VSWR Units, Antenna Accessories, ANTENNAS, TOWERS & EQUIPMENT—C-100
- VTRs & VCRs, STUDIO EQUIPMENT & SUPPLIES—C-173
- VTRs & VCRs, Alignment Equipment, Heads, STUDIO EQUIPMENT & SUPPLIES—C-174
- VTRs & VCRs, Degaussers, STUDIO EQUIPMENT & SUPPLIES—C-174
- VTRs & VCRs, (1 Inch), STUDIO EQUIPMENT & SUPPLIES—C-174
- VTRs & VCRs, (1/2 Inch), STUDIO EQUIPMENT & SUPPLIES—C-173
- VTRs & VCRs, (2 Inch), STUDIO EQUIPMENT & SUPPLIES—C-174
- VTRs & VCRs, (3/4 Inch), STUDIO EQUIPMENT & SUPPLIES—C-174
- VTRs & VCRs, Bulk Erasers, STUDIO EQUIPMENT & SUPPLIES—C-174
- VTRs & VCRs, Cleaners, STUDIO EQUIPMENT & SUPPLIES—C-174
- VTRs & VCRs, Evaluators, STUDIO EQUIPMENT & SUPPLIES—C-174
- VTRs & VCRs, Loaders, STUDIO EQUIPMENT & SUPPLIES—C-174
- VTRs & VCRs, Parts & Accessories, STUDIO EQUIPMENT & SUPPLIES—C-174
- VTRs & VCRs, Pro Beta VCRs, STUDIO EQUIPMENT & SUPPLIES—C-174
- VTRs & VCRs, Pro VHS VCRs, STUDIO EQUIPMENT & SUPPLIES—C-174
- VTRs & VCRs, Recorder/Camera Combos, STUDIO EQUIPMENT & SUPPLIES—C-174
- VTRs & VCRs, Tension Gauges, STUDIO EQUIPMENT & SUPPLIES—C-174
- VTRs & VCRs, U-Type VCRs, STUDIO EQUIPMENT & SUPPLIES—C-174
- VTRs & VCRs, Video Carts, Cassette Automation Systems, STUDIO EQUIPMENT & SUPPLIES—C-174
- VTRs & VCRs, Videotape, STUDIO EQUIPMENT & SUPPLIES—C-174
- VTRs & VCRs, Videotape Cassettes, STUDIO EQUIPMENT & SUPPLIES—C-174

BUYERS GUIDE PRODUCT INDEX

VTVMs, Measuring/Monitoring Meters, TEST & MEASUREMENT EQUIPMENT & SUPPLIES—C-179

VU Audio Level Indicators, STUDIO EQUIPMENT & SUPPLIES—C-147

Vu Meters, Measuring/Monitoring Meters, TEST & MEASUREMENT EQUIPMENT & SUPPLIES—C-179

W

Wall Plates, Security Equipment, CABLE EQUIPMENT & SUPPLIES—C-120

Warning System Alarms, STUDIO EQUIPMENT & SUPPLIES—C-158

Warning Systems, Ice, Antenna Accessories, ANTENNAS, TOWERS & EQUIPMENT—C-99

Wattmeters, Measuring/Monitoring Meters, TEST & MEASUREMENT EQUIPMENT & SUPPLIES—C-179

Wattmeters, Power Meters, RF Test Equipment, TEST & MEASUREMENT EQUIPMENT & SUPPLIES—C-179

Wave Generators, Square, TEST & MEASUREMENT EQUIPMENT & SUPPLIES—C-178

Waveform Monitors, STUDIO EQUIPMENT & SUPPLIES—C-169

Waveform Monitors, TEST & MEASUREMENT EQUIPMENT & SUPPLIES—C-180

Waveform Monitors, Video Test Equipment, TEST & MEASUREMENT EQUIPMENT & SUPPLIES—C-180

Waveguide Gaskets, BROADCAST EQUIPMENT—C-108

Waveguide Gaskets, Transmitters & Accessories, BROADCAST EQUIPMENT—C-110

Waveguide STL Equipment & Supplies, STUDIO EQUIPMENT & SUPPLIES—C-160

Waveguide STLs, STUDIO EQUIPMENT & SUPPLIES—C-158

Waveguides, Antenna Accessories, ANTENNAS, TOWERS & EQUIPMENT—C-100

Waveguides, BROADCAST EQUIPMENT—C-110

Waveguides, Circular, BROADCAST EQUIPMENT—C-110

Waveguides, Elliptical, BROADCAST EQUIPMENT—C-110

Waveguides, Rectangular, BROADCAST EQUIPMENT—C-110

Weather Announce, Auto Time Program Equipment (Business Automation), STUDIO EQUIPMENT & SUPPLIES—C-152

Weather Computer Systems, COMPUTER SYSTEMS & ACCESSORIES—C-124

Weather Displays, Color, STUDIO EQUIPMENT & SUPPLIES—C-159

Weather Equipment, STUDIO EQUIPMENT & SUPPLIES—C-175

Weather Equipment, Analog Facsimile Chart Scanners, STUDIO EQUIPMENT & SUPPLIES—C-175

Weather Equipment, Digital Facsimile Chart Scanners, STUDIO EQUIPMENT & SUPPLIES—C-175

Weather Equipment, Facsimile Chart Recorders, STUDIO EQUIPMENT & SUPPLIES—C-175

Weather Equipment, Facsimile Chart Scanners, STUDIO EQUIPMENT & SUPPLIES—C-175

Weather Equipment, Marine Radiofacsimile Chart Recorders, STUDIO EQUIPMENT & SUPPLIES—C-175

Weather Equipment, Remote Radar Recorders, STUDIO EQUIPMENT & SUPPLIES—C-175

Weather Equipment, Satellite Receiving Systems, STUDIO EQUIPMENT & SUPPLIES—C-175

Weather Equipment, Satellite Colorizer Systems, STUDIO EQUIPMENT & SUPPLIES—C-175

Weather Graphic System, STUDIO EQUIPMENT & SUPPLIES—C-175

Weather Information, SERVICES—C-145

Weather Instruments, STUDIO EQUIPMENT & SUPPLIES—C-175

Weather Programming Equipment, Automatic, STUDIO EQUIPMENT & SUPPLIES—C-158

Weather Radar Systems, STUDIO EQUIPMENT & SUPPLIES—C-175

Weather Receivers, STUDIO EQUIPMENT & SUPPLIES—C-175

Weather Receivers, VHF, BROADCAST EQUIPMENT—C-109

Weather Symbol Inserters, Electronic Art & Graphics Equipment, STUDIO EQUIPMENT & SUPPLIES—C-167

Winding Equipment, Cartridge Systems, STUDIO EQUIPMENT & SUPPLIES—C-165

Winding Equipment, Cartridge Systems & Accessories, STUDIO EQUIPMENT & SUPPLIES—C-149

Wire, Guying & Messenger, ANTENNAS, TOWERS & EQUIPMENT—C-103

Wire, Lashing, STUDIO EQUIPMENT & SUPPLIES—C-159

Wire, Messenger & Guying, ANTENNAS, TOWERS & EQUIPMENT—C-103

Wire, STUDIO EQUIPMENT & SUPPLIES—C-154

Wire, Video Equipment & Supplies, STUDIO EQUIPMENT & SUPPLIES—C-175

Wire-Lashing, ANTENNAS, TOWERS & EQUIPMENT—C-104

Wire-Strand, ANTENNAS, TOWERS & EQUIPMENT—C-105

Wireless Intercom Systems, STUDIO EQUIPMENT & SUPPLIES—C-168

Wireless Microphones, STUDIO EQUIPMENT & SUPPLIES—C-152

Wiring & Cabling, SERVICES—C-128

Wiring, SERVICES—C-140

Wow & Flutter Meters, Audio Test Equipment, TEST & MEASUREMENT EQUIPMENT & SUPPLIES—C-176

Z

Zero Study Delay Amplifiers, STUDIO EQUIPMENT & SUPPLIES—C-161

Zoom Lenses & Accessories, STUDIO EQUIPMENT & SUPPLIES—C-164

For Complete Coverage

OF THE COMMUNICATIONS INDUSTRY

Turn to Television Digest Publications

- **SATELLITE WEEK** — Weekly newsletter covering the latest developments in satellite broadcasting, telecommunications, earth observation and space industrialization.
- **COMMUNICATIONS DAILY** — Daily newsletter covering all aspects of electronic communications including telephone and data communications, cable TV, teleconferencing, electronic publishing and emerging technologies.
- **VIDEO WEEK** — Weekly newsletter reporting the latest news on program sales and distribution for videocassettes, discs, pay TV and allied media.
- **TELEVISION DIGEST with CONSUMER ELECTRONICS** — Weekly newsletter presenting the most up-to-the-minute news, trends and developments in the television, cable, broadcasting and consumer electronics fields.
- **ACTION UPDATES** — Weekly supplements covering changes in the Cable and Television fields including licensing, franchising and other regulatory matters.
- **PUBLIC BROADCASTING REPORT** — Bi-weekly newsletter that supplies impartial, analytical news and information on public broadcasting, including funding, technical and regulatory news.
- **COMMON CARRIER WEEK** — Weekly newsletter examining the telecommunications industry with focus on regulatory and legal actions, product announcements, new services such as PBX and cellular radio, competition and more.
- **SPACE COMMERCE BULLETIN** — Bi-weekly newsletter covering the frontiers of space business including commercialization, industrialization, defense, remote sensing, space stations and other pertinent trends and developments.



Television Digest, Inc.
1836 Jefferson Place, N.W.
Washington, D.C. 20036
Phone: 202-872-9200

YES! Please send me information on the following services:

- Satellite Week
- Communications Daily
- Video Week
- Common Carrier Week

- Electronic Delivery
Instant Access
to on-line material

- Television Digest with Consumer Electronics
- Public Broadcast Report
- Cable, TV Action Updates
- Space Commerce Bulletin

Name _____ Title _____
Company _____
Address _____
City, State, Zip _____ Phone No. _____

INDEX TO ADVERTISERS

Companies

Andrus and Associates, Inc.	A-XIX
Arbitron	Throughout
Atlantic Research Corp.	A-XIX
Blackburn & Company Inc.	Throughout
Bogner Broadcast Equipment Corp.	Throughout Buyer's Guide
Broadcast Data Services	A-XIX
John F.X. Browne & Associates, P.C.	A-XIX
Jules Cohen & Associates P.C.	A-XIX
Comark Communications Inc.	Front Cover
Comcapital, Inc.	A-VIII
DES Associates	A-IX
Daniels & Associates	Throughout
Dataworld	A-XIX
Firstmark Financial	C-57
Fort Worth Tower Company	Inside Back Cover
Hammet & Edison, Inc.	A-XIX
Harris Corporation	Back Cover
Katz Communications, Inc.	Inside Front Cover
Kepper, Tupper & Company, Inc.	C-54
Lohnes & Culver	A-XIX
Moffet, Larson & Johnson, P.C.	A-XIX
MSI	A-XIX
NBC Corporate Relations	A-III
Philips Television Systems Inc.	Top and Bottom Stamp
Robert W. Rounsaville & Associates	Throughout
Sony Broadcast	A-VI, A-VII
Television Technology Corporation	Throughout Low Power Television, Translators and Buyer's Guide
The Camera Mart, Inc.	A-V
The Forward Group	Spine
The Ted Hepburn Company	Throughout
Richard L. Vega & Associates	Throughout Buyer's Guide and Low Power Television
Viacom	Bookmark

Stations

KCRL, Reno, NV	A-633
KELO-TV, Sioux Falls, SD	A-891
KGIN-TV, Grand Island, NE	A-609, A-615
KGO-TV, San Francisco, CA	A-140
KMEG, Sioux City, IA	A-397
KOLN-TV, Lincoln, NE	A-614, A-615
KOSA-TV, Odessa, TX	Spine, A-979
KPNX-TV, Phoenix-Mesa, AZ	A-58
KPTV, Portland, OR	A-818
KSBY-TV, San Luis Obispo, CA	A-150
KWGN-TV, Denver, CO	A-164
WBAY-TV, Green Bay, WI	A-1070
WCYB-TV, Bristol-Kingsport, VA-Johnson City, TN	A-1012
WDAM, Laurel-Hattiesburg, MS	A-554
WDTN-TV, Dayton, OH	A-767
WEAU-TV, Eau-Claire, WI	A-1068
WFAA-TV, Dallas-Fort Worth, TX	A-953
WHOI-TV, Peoria, IL	Spine, A-346
WKRQ-TV, Mobile, AL	A-34
WKRN-TV, Nashville, TN	A-917
WLFI-TV, Layfayette-Kokomo, IN	A-373
WLIO, Lima, OH	A-771
WMTV, Madison, WI	Spine, A-1078
WNEV-TV, Boston, MA	A-480
WPLG, Miami, FL	A-215
WSAW-TV, Wausaw, WI	Spine, A-1088
WTRF, Wheeling, WV	Spine, A-1064
WUHQ, Battle Creek-Kalamazoo-Grand Rapids, MI	A-510
WXIA-TV, Atlanta, GA	A-250
WXII, Greensboro-High Point, Winston-Salem, NC	A-718
WXON, Detroit, MI	A-500
WXXA-TV, Albany, NY	A-665
WYFF-TV, Greenville, SC	A-874



TOWERS

available in

ANGLE, SOLID OR TUBULAR STRUCTURES

Both Guyed and Self-Supporting Towers, are Specially Engineered for Microwave, Telephone, Cellular, FM, CATV, Television, Utilities or any Industrial Application.

BUILDINGS

STEEL, ALUMINUM, OR FIBERGLASS



Buildings in all Popular Sizes or Custom Built to Your Specifications. All buildings are Engineered to withstand the extremes of weather conditions on every part of the globe.

FOR MORE INFORMATION CALL OR WRITE:

Tommy Moore, Inc. dba




FORT WORTH TOWER COMPANY

P.O. Box 8597/Fort Worth, Texas 76124-0597 A/C 817-457-3060

TOLL FREE: 1-800 433-1816 (Except Texas) • TWX 910-893-4046

**Pictured below is every full-line
television equipment supplier in America**



For your information, our name is



HARRIS

**HARRIS CORPORATION BROADCAST GROUP, P. O. BOX 4290, QUINCY, ILLINOIS 62305-4290 U.S.A.
217-222-8200**