Pittsburgh Post-Gazette

New International 1931

RADIO ATLAS

For the Latest News in Radio
read
Pittsburgh Post-Gazette

LOGS AND MAPS

*F*oreword

The lists of Broadcasting Stations in this Atlas are officially complete. The especially engraved Maps with convenient arrangement of Lists and Logs will give the Radio Set user the maximum of pleasure and satisfaction in having at hand a really dependable guide and record.

The Publisher

TABLE *of* CONTENTS

LISTS — *Pages*

Canada and United States—Alphabetical by Call Letters with kilocycles, meters, location, ownership, power and logging space 3-14
Cuba and Mexico 31
Numerical by Kilocycles with meters, call letters, location, power and logging space 27-31
Alphabetical by Cities, States and Provinces with call letters 22-23
Short-Wave Stations (principal) 14-15
Television Stations 14
World by Countries with call letters, meters, location and power 18-19

LOGS

Canada and United States—Alphabetical by Call Letters 3-11
Numerical by Kilocycles 27-31
Cuba and Mexico—Alphabetical by call letters 31

MAPS

United States with divisions of standard time showing stations according to power 8-9
Canada with divisions of standard time showing stations according to power 12-13
World showing the principal radio stations, comparative time and distances 20-21
Radio Distances 16-17
The American Radio League Districts 25

OTHER FEATURES

Chain Broadcasting Systems 24
Comparative Time—principal cities 26
International Call Assignments 26
Special Feature Hour Reminder 14
The American Radio League Officers and Directors 25

Alphabetically Arranged by Call Letters

Lightface type in Power Column denotes daytime.

Station	Kilocycles-Meters, Location and Owner, Power	Readings
KFH	1300-230.6 Wichita, Kan. KFH Co. 1000	
KFHA	1200-249.9 Gunnison, Colo. Hawkins-Craig Syndicate 50	
KFI	640-468.5 Los Angeles, Calif. Earle C. Anthony, Inc. 50000	
KFIO	1120-267.7 Spokane, Wash. Spokane Broadcasting Corp. 100	
KFIU	1310-228.9 Juneau, Alaska Alaska Elec. Light & Power Co. 10	
KFIZ	1420-211.1 Fond du Lac, Wis. The Reporter Printing Co. 100	
KFJB	1200-249.9 Marshalltown, Iowa Marshall Electric Co. 250-100	
KFJF	1400-202.6 Oklahoma City, Okla. National Radio Mfg. Co. 5000	
KFJI	1370-218.8 Astoria, Ore. KFJI Broadcasters, Inc. 100	
KFJM	1370-218.8 Grand Forks, N. D. University of North Dakota 100	
KFJR	1300-230.6 Portland, Ore. Ashley C. Dixon & Son 500	
KFJY	1310-228.9 Fort Dodge (Riverdale), Iowa C. S. Tuswell 100	
KFJZ	1370-218.8 Ft. Worth, Texas H. C. Meacham 100	
KFKA	880-340.7 Greeley, Colo. Mid-Western Radio Corporation 1000-500	
KFKB	1050-285.5 Milford, Kan. KFKB Br. Assn., Inc. 5000	
KFKU	1220-245.8 Lawrence, Kan. University of Kansas 1000	
KFKX-KYW	See KYW-KFKX	
KFLV	1410-212.6 Rockford, Ill. Rockford Broadcasters, Inc. 500	
KFLX	1370-218.8 Galveston, Texas George R. Clough 100	
KFMX	1250-239.9 Northfield, Minn. Carleton College 1000	
KFNF	890-336.9 Shenandoah, Iowa Henry Field Co. 1000-500	
KFOR	1210-247.8 Lincoln, Neb. H. A. Shuman 250-100	
KFOX	1250-239.9 Long Beach, Calif. Nichols & Warinner, Inc. 1000	
KFPL	1310-228.9 Dublin, Texas C. C. Baxter 100	
KFPM	1310-228.9 Greenville, Texas New Furniture Co. 15	
KFPW	1340-223.7 Ft. Smith, Ark. John Brown Schools 50	
KFPY	1340-223.7 Spokane, Wash. Symons Broadcasting Co. 1000	
KFQA	See KMOX	
KFQD	1230-243.9 Anchorage, Alaska Anchorage Radio Club 100	
KFQU	1420-211.1 Holy City, Calif. W. E. Riker 100	
KFQW	1420-211.1 Seattle, Wash. KFQW, Inc. 100	
KFRC	610-491.5 San Francisco, Calif. Don Lee, Inc. 1000	
KFRU	630-475.9 Columbia, Mo. Stephens College 500	
KFSD	600-499.7 San Diego, Calif. Airfan Radio Corp., Ltd. 1000-500	
KFSG	1120-267.7 Los Angeles, Calif. Echo Park Evangelical Assn. 500	
KFUL	1290-232.4 Galveston, Texas Texas Broadcast Co. 500	
KFUM	1270-236.1 Colorado Springs, Colo. W. D. Corley 1000	
KFUO	550-545.1 St. Louis (Clayton), Mo. Concordia Theological Seminary 1000-500	
KFUP	1310-228.9 Denver, Colo. Fitzsimmons General Hospital 100	
KFVD	1000-299.8 Culver City, Calif. Los Angeles Broadcasting Co. 250	
KFVS	1210-247.8 Cape Girardeau, Mo. Hirsch Battery & Radio Co. 100	
KFWB	950-315.6 Los Angeles (Hollywood), Calif. Warner Bros. Broadcasting 1000	
KFWF	1290-249.9 St. Louis, Mo. St. Louis Truth Center, Inc. 100	
KFWI	910-322.4 San Francisco, Calif. Radio Entertainments, Inc. 500	
KFXD	1420-211.1 Nampa, Idaho Service Radio Co. 50	
KFXF	920-325.9 Denver, Colo. Colorado Radio Corp. 500	
KFXJ	1310-228.9 Edgewater, Colo. R. G. Howell 50	
KFXM	1210-247.8 San Bernardino, Calif. Lee Bros. Broadcasting Co. 100	
KFXR	1310-228.9 Oklahoma City, Okla. Exchange Ave. Baptist Church 100	
KFXY	1420-211.1 Flagstaff, Ariz. Mary M. Costigan 100	
KFYO	1420-211.1 Abilene, Texas Kirksey Bros. 250-100	
KFYR	550-545.1 Bismarck, N. Dak. Meyer Broadcasting Co. 1000	
KGA	1470-204.0 Spokane, Wash. Northwest Broadcasting System 5000	
KGAR	1370-218.8 Tucson, Ariz. Tucson Motor Service Co. 250-100	
KGB	1330-225.4 San Diego, Calif. Pacific Broadcasting Corp. 250	
KGBU	600-333.1 Ketchikan, Alaska Alaska Radio & Service Co., Inc. 500	
KGBX	1310-228.9 St. Joseph, Mo. KGBX, Inc. 100	
KGBZ	930-322.4 York, Neb. Dr. G. R. Miller 1000-500	
KGCA	1270-236.1 Decorah, Iowa Charles W. Greenley 50	
KGCI	1370-218.8 San Antonio, Texas W. W. McAllister 100	
KGCR	1210-247.8 Watertown, S. Dak. Cutler's Radio Brdcstg. Service, Inc. 100	
KGCU	1200-249.9 Mandan, N. D. Mandan Radio Assn. 100	
KGCX	1310-228.9 Wolf Point, Mont. First State Bank of Vida 250-100	
KGDA	1370-218.8 Mitchell, S. Dak. Mitchell Broadcasting Corp. 50	
KGDE	1200-249.9 Fergus Falls, Minn. KGDE Broadcast Co. 250-100	
KGDM	1100-272.6 Stockton, Calif. E. F. Peffer 250	
KGDY	1200-249.9 Huron, S. Dak. Loesch & Wright 100	
KGEF	1300-230.6 Los Angeles, Calif. Trinity Methodist Church 1000	
KGEK	1200-249.9 Yuma, Colo. Bechler Electrical Equipment Co. 50	
KGER	1300-230.6 Long Beach, Calif. C. Merwin Dobyns 1000	
KGEW	1200-249.9 Ft. Morgan, Colo. City of Ft. Morgan 100	
KGEZ	1310-228.9 Kalispell, Mont. Kalispell Chamber of Commerce 150	
KGFF	1420-211.1 Alva, Okla. KGFF Broadcasting Co. 100	
KGFG	1370-218.8 Oklahoma City, Okla. Oklahoma Broadcasting Co., Inc. 100	
KGFI	1500-199.9 Corpus Christi, Texas Eagle Broadcasting Co., Inc. 250-100	
KGFJ	1200-249.9 Los Angeles, Calif. Don S. McGlashan 100	
KGFK	1500-199.9 Moorehead, Minn. Red River Broadcasting Co., Inc. 50	
KGFL	1370-218.8 Raton, N. Mex. W. E. Whitmore 50	
KGFW	1310-228.9 Ravenna, Neb. Sethman & McConnell 100	
KGFX	560-516.9 Pierre, S. Dak. Dana McNeil 200	
KGGC	1420-211.1 San Francisco, Calif. Golden Gate Broadcasting Co. 100	
KGGF	1010-296.9 Picher, Okla. Powell & Platz 500	
KGGM	1230-243.8 Albuquerque, N. Mex. New Mexico Broadcasting Co. 500-250	
KGHF	1320-227.1 Pueblo, Colo. C. P. Ritchie & J. E. Finch 500-250	
KGHI	1200-249.9 Little Rock, Ark. Berean Bible Class, Fst. Bapt. Ch. 100	
KGHL	950-315.6 Billings, Mont. Northwestern Auto Supply Co., Inc. 500	
KGIQ	1320-227.1 Twin Falls, Idaho Radio Broadcasting Corp. 250	
KGIR	1360-220.4 Butte, Mont. KGIR, Inc. 500	
KGIW	1420-211.1 Trinidad, Colo. Leonard E. Wilson 100	
KGIX	1420-211.1 Las Vegas, Nev. J. M. Heaton 100	
KGIZ	1500-199.9 Grant City, Mo. Grant City Park Corp. 50	
KGJF	890-336.9 Little Rock, Ark. First Church of Nazarene 250	
KGKB	1500-199.9 Brownwood, Tex. Eagle Publishing Co. 100	
KGKL	1370-218.8 San Angelo, Tex. KGKL, Inc. 100	
KGKO	570-526.0 Wichita Falls, Tex. Wichita Falls Broadcasting Co. 500-250	
KGKX	1420-211.1 Sandpoint, Idaho C. E. Twiss & F. H. McCune 100	
KGKY	1500-200 Scottsbluff, Neb. Hilliard Co., Inc. 100	
KGMB	1320-227.1 Honolulu, Hawaii Honolulu Broadcasting Co., Ltd. 500	
KGMP	1210-247.8 Elk City, Okla. Bryant Radio & Electric Co. 100	
KGNF	1410-209.7 North Platte, Nebr. Herbert L. Spencer 500	
KGNO	1210-247.8 Dodge City, Kans. Melvin A. McCollom 100	
KGO	790-379.5 San Francisco (Oakland), Calif. National Broadcasting Co., Inc. 7500	

BROADCASTING STATIONS UNITED STATES AND CANADA
ALPHABETICALLY ARRANGED BY CALL LETTERS

Lightface type in Power Column denotes daytime.

Station	Kilocycles-Meters, Location and Owner, Power	Readings
CFAC	690-434.5 Calgary, Alta. The Calgary Herald 500	
CFBO	890-336.9 St. John, N. B. C. A. Munro, Ltd. 50	
CFCA	840-356.9 Toronto, Ont. Star Publishing and Printing Co. 500	
CFCF	1030-291.1 Montreal, Que. Can. Marconi Co. (Mt. Royal Hotel) 500	
CFCH	600-499.7 Iroquois Falls, Ont. Abitibi Power & Paper Co., Ltd. 250	
CFCL	Call signal CFCL used by CKCL on Sunday only	
CFCN	690-434.5 Calgary, Alta. Western Broadcasting Co. 500	
CFCO	1210-247.8 Chatham, Ont. Western Ont. "Better Radio" Club 100	
CFCR	960-312.3 Regina, Sask. Sydney I. Robinson 500	
CFCT	630-475.9 Victoria B. C. Victoria Broadcasting Assn. 500	
CFCY	960-312.3 Charlottetown, P. E. I. The Island Radio Co. 250	
CFJC	1120-267.7 Kamloops, B. C. D. S. Dalgleish & Sons, Ltd. 15	
CFLC	1010-296.0 Prescott, Ont. Radio Assn. of Prescott 50	
CFNB	1210-247.8 Fredericton, N. B. James S. Neill & Sons, Ltd. 50	
CFQC	910-329.5 Saskatoon, Sask. The Electric Shop, Ltd. 500	
CFRB	960-312.3 Toronto (King Tp.), Ont. Rogers Majestic Corp., Ltd. 5000	
CFRC	930-322.4 Kingston, Ont. Queen's University 500	
CHCA	690-434.5 Calgary, Alta. The Western Farmer 500	
CHCK	960-312.3 Charlottetown, P. E. I. W. E. Burke 30	
CHCS	880-340.7 Hamilton, Ont. The Hamilton Spectator 10	
CHCT	840-356.9 Red Deer, Alta. Tull & Ardern, Ltd. 1000	
CHGS	1120-267.7 Summerside, P. E. I. R. T. Holman, Ltd. 100	
CHLS	730-410.7 Vancouver, B. C. W. G. Hassell 50	
CHMA	580-516.9 Edmonton, Alta. Christian & Missionary Alliance 250	
CHML	880-340.7 Hamilton (Mt. Hamilton), Ont. Maple Leaf Radio Co., Ltd. 50	
CHNS	930-322.4 Halifax, N. S. Halifax Herald, Ltd. 500	
CHRC	880-340.7 Quebec, Que. E. Fontaine (Victoria Hotel) 100	
CHWC	960-312.3 Pilot Butte, Sask. R. H. Williams & Sons, Ltd. 500	
CHWK	1210-247.8 Chilliwack, B. C. Chilliwack Broadcasting Co., Ltd. 5	
CHYC	730-410.7 Montreal (St. Hyacinthe), Que. Northern Electric Co., Ltd. 5000	
CJBC	Toronto, Ont., Jarvis Street Bap. Church Br. from CKGW	
CJBR	960-312.3 Regina, Sask. Sask. Coop. Wheat Producers, Ltd. 500	
CJCA	930-322.4 Edmonton, Alta. The Edmonton Journal, Ltd. 500	
CJCB	880-340.7 Sydney, N. S. N. Nathanson 50	
CJCJ	690-434.5 Calgary, Alta. Albertan Publishing Co., Ltd. 500	
CJGC	910-329.5 London, Ont. London Free Press & Ptg. Co., Ltd. 500	
CJGX	630-475.9 Yorkton, Sask. The Winnipeg Grain Exchange 500	
CJOC	1120-267.7 Lethbridge, Alta. H. R. Carson (Marquis Hotel) 50	
CJOR	1210-247.8 Sea Island, B. C. G. C. Chandler 50	
CJRM	600-499.7 Moose Jaw, Sask. James Richardson & Sons, Ltd. 500	
CJRW	600-499.7 Fleming, Sask. James Richardson & Sons, Ltd. 500	
CJSC	800-434.5 Toronto, Ont. The Evening Telegram 5000	
CKAC	730-410.7 Montreal, Que. LaPresse Publishing Co., Ltd. 5000	✓
CKCD	730-410.7 Vancouver, B. C. Vancouver Daily Province 50	
CKCI	880-340.4 Quebec, Que. "Le Soleil," Ltd. (Victoria Hotel) 22½	
CKCK	960-312.3 Regina, Sask. Leader Publishing Co., Ltd. 500	
CKCL	580-516.9 Toronto, Ont. Dominion Battery Co. 500	
CKCO	890-336.9 Ottawa, Ont. Dr. G. M. Gilbert 100	
CKCR	1010-296.9 Waterloo, Ont. John Patterson 50	
CKCV	880-340.7 Quebec, Que. G. A. Vaudry 50	
CKFC	730-410.7 Vancouver, B. C. United Church of Canada 50	
CKGW	690-434.5 Toronto (Bowmanville), Ont. Goderham & Worts, Ltd. 5000	
CKIC	930-322.4 Wolfville, N. S. Acadia University 50	
CKLC	840-356.9 Red Deer, Alta. Alberta Pacific Grain Co., Ltd. 1000	
CKMC	1210-247.8 Cobalt, Ont. R. L. MacAdam 15	
CKMO	730-410.7 Vancouver, B. C. Sprott-Shaw Radio 50	
CKNC	580-516.9 Toronto, Ont. Canadian National Carbon Co., Ltd. 500	
CKOC	880-340.7 Hamilton, Ont. Wentworth Rs. & Auto Sup. Co., Ltd. 50	
CKPC	1210-247.8 Preston, Ont. Metal Shingle & Siding Co. 25	
CKPR	930-322.4 Midland, Ont. Midland Broadcasting Corp. 50	
CKSH	1010-296.9 St. Hyacinthe, Que. City of Hyacinthe 50	
CKUA	580-516.9 Edmonton, Alta. University of Alberta 500	
CKWX	730-410.7 Vancouver, B. C. A. Halstead & Wm. Hanlon 100	
CKX	540-555.6 Brandon, Man. Manitoba Telephone System 500	
CKY	780-384.4 Winnipeg, Man. Manitoba Telephone System 5000	
CNRA	630-475.9 Moncton, N. B. Canadian National Rys. 500	
CNRC	690-434.5 Calgary, Alta. Canadian National Rys. 500	
CNRD	840-356.9 Red Deer, Alta. Canadian National Rys. 1000	
CNRE	930-322.4 Edmonton, Alta. Canadian National Rys. 500	
CNRH	930-322.4 Halifax, N. S. Canadian National Rys. 500	
CNRL	910-329.5 London, Ont. Canadian National Rys. 500	
CNRM	730-410.7 Montreal, Que. Canadian National Rys. 5000	
CNRO	600-499.7 Ottawa, Ont. Canadian National Rys. 500	
CNRQ	880-340.7 Quebec, Que. Canadian National Rys. 50	
CNRR	960-312.3 Regina, Sask. Canadian National Rys. 500	
CNRS	910-329.5 Saskatoon, Sask. Canadian National Rys. 500	
CNRT	840-356.9 Toronto, Ont. Canadian National Rys. 500	
CNRV	1030-291.1 Vancouver (Lulu Island), B. C. Canadian National Rys. 500	
CNRW	780-384.4 Winnipeg, Man. Canadian National Rys. 5000	
CNRX	960-312.3 Toronto (Bowmanville), Ont. Canadian National Rys. 4000	
CPRY	690-434.5 Bowmanville, Ont. Canadian Pac. Ry. Co. 5000	
KBPS	1420-211.1 Portland, Ore. Benson Polytechnic Institute 100	
KBTM	1200-250 Paragould, Ark. W. J. Beard's Temple of Music 100	
KCRC	1370-218.8 Enid, Okla. Champlin Ref. Co. 250-100	
KCRJ	1310-228.9 Jerome, Ariz. Charles C. Robinson 100	
KDB	1500-199.9 Santa Barbara, Calif. Dwight Paulding 100	
KDFN	1210-247.8 Casper, Wyo. D. L. Hathaway 100	
KDKA	980-305.9 Pittsburgh (Saxonburg), Pa. Westinghouse Elec. & Mfg. Co. 50000	
KDLR	1210-247.8 Devils Lake, N. D. KDLR, Inc. 100	
KDYL	1210-232.4 Salt Lake City, Utah Intermountain Broadcasting Co. p. 1000	
KECA	1430-209.8 Los Angeles, Calif. Pacific Development Radio Co. 1000	
KELW	780-384.4 Burbank, Calif. Union Bank & Trust Co. 500	
KEX	1180-254.1 Portland, Ore. Western Broadcasting Co. 5000	
KFAB	770-389.4 Lincoln, Neb. KFAB Broadcasting Co. 5000	
KFBB	1290-234.2 Great Falls, Mont. Buttrey Broads. Inc. 2500-1000	
KFBK	1310-228.9 Sacramento, Calif. Jas. McClatchy Co. 100	
KFBL	1370-218.8 Everett, Wash. Leese Bros. 50	
KFDM	560-535.4 Beaumont, Tex. Magnolia Petroleum Co. 1000-500	
KFDY	550-545.1 Brookings, S. D. South Dakota State College 1000-500	
KFEL	920-325.9 Denver, Colo. Eugene P. O'Fallon, Inc. 500	
KFEQ	680-440.9 St. Joseph, Mo. Seroggin & Co., Bank 2500	
KFGQ	1310-228.9 Boone, Iowa Boone Biblical College (Sunday) 100	

Copyright by The George F. Cram Company, Indianapolis

Alphabetically Arranged by Call Letters

Lightface type in power column denotes daytime.

Station	Kilocycles Meters, Location and Owner, Power	Readings
KGRS	1410-212.6 Amarillo, Texas L. B. Gish 1000	
KGU	940-319.0 Honolulu, Hawaii M. A. Mulrony & Ad. Pub Co., Ltd 1000	
KGW	620-483.6 Portland, Ore. Oregonian Publishing Co. 1000	
KGY	1280-249.9 Lacey, Wash. St. Martins College 10	
KHJ	900-333.1 Los Angeles, Calif. Don Lee, Inc. 1000	
KHQ	590-508.2 Spokane, Wash. Louis Wasmer, Inc. 2000-1000	
KICK	1420-211.1 Red Oak, Iowa Red Oak Radio Corp. 100	
KID	1320-227.1 Idaho Falls, Idaho Kid Broadcasting Co. 500-250	
KIDO	1250-260.7 Boise, Idaho Boise Broadcasting Sta. 1000	
KIT	1310-228.9 Yakima, Wash. Valley Broadcasting, Inc. 50	
KJBS	1070-280.2 San Francisco, Calif. J. Brunton & Sons Co. 100	
KJR	970-309.1 Seattle, Wash. Northwest Broadcasting System 5000	
KLCN	1290-232.4 Blytheville, Ark. C. L. Lintzenich 50	
KLO	1400-214.2 Ogden, Utah Peery Building Co. 500	
KLPM	1420-211.1 Minot, N. Dak. John B. Cooley 100	
KLRA	1390-215.7 Little Rock, Ark. Arkansas Broadcasting Co. 1000	
KLS	1440-208.2 Oakland, Calif. Warner Bros. 250	
KLX	880-340.7 Oakland, Calif. Tribune Publishing Co. 500	
KLZ	560-535.4 Denver (Dupont), Colo. Reynolds Radio Co., Inc. 1000	
KMA	930-322.4 Shenandoah, Iowa May Seed & Nursery Co. 1000-500	
KMAC	1370-218.8 San Antonio, Tex. Radio Sam Broadcasting Co., Inc. 100	
KMBC	950-315.6 Kansas City (Independence), Mo. Midland Broadcasting Co., Inc. 1000	
KMED	1310-228.9 Medford, Ore. Mrs. W. J. Virgin 50	
KMIC	1120-267.7 Inglewood, Calif. Dalton's, Inc. 500	
KMJ	1210-247.8 Fresno, Calif. Jas. McClatchy Co. 100	
KMLB	1200-249.9 Monroe, La. J. C. Liner 50	
KMMJ	740-405.2 Clay Center, Neb. M. M. Johnson Co. 1000	
KMO	880-340.7 Tacoma, Wash. KMO, Inc. 500	
KMOX	1090-275.1 St. Louis (Kirkwood), Mo. Voice of St. Louis, Inc. 50000	
KMPC	710-422.3 Beverly Hills, Calif. R. S. MacMillan 500	
KMTR	570-526.0 Los Angeles (Hollywood), Calif. KMTR Radio Corp. 500	
KNX	1050-285.5 Hollywood (Los Angeles), Calif. Western Broadcasting Co. 5000	
KOA	830-361.2 Denver, Colo. National Broadcasting Co., Inc. 12500	
KOAC	550-545.1 Corvallis, Ore. Oregon State Agricultural College 1000	
KOB	1180-254.1 State College, N. Mex. New Mexico State College 20000	
KOCW	1400-214.2 Chickasha, Okla. Oklahoma College for Women 500-250	
KOH	1370-218.8 Reno, Nev. J. Peters, Inc. 100	
KOIL	1260-238.0 Council Bluffs, Iowa Mona Motor Oil Co. 1000	
KOIN	940-319.0 Portland (Sylvan), Ore. KOIN, Inc. 1000	
KOL	1270-236.1 Seattle, Wash. Seattle Broadcasting Co. 1000	
KOMO	920-325.9 Seattle, Wash. Fisher's Blend Station, Inc. 1000	
KONO	1370-218.8 San Antonio, Tex. Mission Broadcasting Co. 100	
KOOS	1370-218.8 Marshfield, Ore. H. H. Hanseth, Inc. 100	
KORE	1420-211.1 Eugene, Ore. Eugene Broadcast Station 150	
KOY	1310-215.7 Phoenix, Ariz. Nielson Radio & Sporting Goods Co. 500	
KPCB	650-461.3 Seattle, Wash. Westcoast Broadcasting Co. 100	
KPJM	1500-199.9 Prescott, Ariz. Miller & Kinho 100	
KPO	680-440.9 San Francisco, Calif. Hale Bros. & The Chronicle 5000	
KPOF	880-340.7 Denver, Colo. Pillar of Fire, Inc. 500	
KPPC	1210-247.8 Pasadena, Calif. Pasadena Presbyterian Church 50	
KPQ	1500-199.9 Wenatchee, Wash. Westcoast Broadcasting Co. 50	
KPRC	920-325.9 Houston (Sugarland), Texas Houston Post-Dispatch 2500-1000	
KPSN	1.60-220.6 Pasadena, Calif. Pasadena Star-News Publishing Co. 1000	
KPWF	1490-201.2 Westminster, Calif. Pac. Wn. Broadcasting Fed. 10000	
KQV	1380-217.3 Pittsburgh, Pa. Doubleday-Hill Electric Co. 500	
KQW	1010-296.9 San Jose, Calif. Pacific Agricultural Foundation, Ltd. 500	
KRE	1370-218.8 Berkeley, Calif. First Congregational Church 100	
KREG	1500-199.9 Santa Ana, Calif. Pac. Wn. Broadcasting Fed 100	
KRGV	1200-238.0 Harlingen, Texas KRGV, Inc. 500	
KRLD	1040-288.3 Dallas, Texas KRLD, Inc. 10000	
KRMD	1310-228.9 Shreveport, La. R. M. Dean 50	
KROW	930-322.4 Berkeley-Oakland-Richmond, Cal. Educational Broadcasting Corp. 1000-500	
KRSC	1120-267.7 Seattle, Wash. Radio Sales Corp. 50	
KSAC	580-516.9 Manhattan, Kan. Kansas State Agric. College 1000-500	
KSCJ	1340-225.4 Sioux City, Iowa Perkins Bros. Co. 2500-1000	
KSD	550-545.1 St. Louis, Mo. Post-Dispatch, Pulitzer Pub. Co. 500	
KSEI	900-333.1 Pocatello, Idaho KSEI Broadcasting Assn., Inc. 250	
KSL	1130-265.3 Salt Lake City, Utah Radio Service Corp. of Utah 5000	
KSMR	1200-249.9 Santa Maria, Calif. Santa Maria Valley R. R. Co. 100	
KSO	1360-217.3 Clarinda, Iowa Berry Seed Co. 500	
KSOO	1110-270.1 Sioux Falls, S. Dak. Sioux Falls Broadcast Assn., Inc. 2000	
KSTP	1460-205.4 St. Paul (Westcott), Minn. National Battery Broadcasting Co. 10000	
KTAB	560-535.4 San Francisco (Oakland), Calif. Associated Broadcasters 1000	
KTAP	1420-211.1 San Antonio, Texas Alamo Broadcast Co. 100	
KTAR	620-483.6 Phoenix, Ariz. KTAR Broadcasting Co. 1000-500	
KTAT	1240-241.8 Ft. Worth (Birdsville), Texas T. A. T. Broadcast Co. 1000	
KTBI	1300-230.6 Los Angeles, Calif. Bible Institute of L. A. 1000	
KTBR	1300-230.6 Portland, Ore. M. E. Brown 500	
KTBS	1450-206.8 Shreveport, La. Tri-State Br. System, Inc. 1000	
KTHS	1040-288.3 Hot Springs Natl Park, Ark. Hot Springs Chamber of Com. 10000	
KTLC	1310-228.9 Houston, Texas Houston Broadcasting Co. 100	
KTM	780-384.4 Los Angeles (Santa Monica), Cal. Pickwick Broadcasting Corp. 1000-500	
KTNT	1170-256.3 Muscatine, Iowa Norman Baker 5000	
KTRH	1120-267.7 Houston, Texas Rice Hotel 500	
KTSA	1290-232.4 San Antonio (Woodlawn Hills) Lone Star Brdc. Co., Inc. 2000-1000	
KTSL	1310-228.9 Shreveport (Cedar Gr.), La. G. A. Houseman 100	
KTSM	1310-228.9 El Paso, Texas W. S. Bledsoe & W. T. Blackwell 100	
KTW	1270-236.1 Seattle, Wash. First Presbyterian Church 1000	
KUJ	1500-199.9 Longview, Wash. Columbia Broadcasting Co., Inc. 100	
KUOA	1390-215.7 Fayetteville, Ark. University of Arkansas 1000	
KUSD	890-336.9 Vermillion, S. Dak. University of South Dakota 750-500	
KUT	1500-199.9 Austin, Texas KUT Broadcasting Co. 100	
KVI	700-394.5 Tacoma-Seattle (Des Moines) Puget Sound Broadcasting Co., Inc. 1000	
KVL	1370-218.8 Seattle, Wash. KVL, Inc. 100	
KVOA	1200-238.0 Tucson, Ariz. R. M. Riculfi 500	
KVOO	1140-263.0 Tulsa, Okla. Southwestern Sales Corp. 5000	
KVOS	1200-249.9 Bellingham, Wash. KVOS, Inc. 100	
KWCR	1310-228.9 Cedar Rapids, Iowa Harry F. Pear 100	
KWEA	1210-247.8 Shreveport, La. Hello World Broadcasting Corp. 100	
KWG	1200-249.9 Stockton, Calif. Portable Wireless Tel. Co., Inc. 100	
KWJJ	1000-282.8 Portland, Ore. KWJJ Broadcast Co., Inc. 500	
KWK	1350-222.1 St. Louis, Mo. Greater St. L. Broadcasting Corp. 1000	

Alphabetically Arranged by Call Letters

Lightface type in power column denotes daytime

Station	Kilocycles-Meters, Location and Owner, Power	Readings
KWKC	1570-218.8 Kansas City, Mo. Wilson Duncan Broadcasting Co. 100	
KWKH	850-352.7 Shreveport (Kennonwood), La. Hello World Broadcasting Corp. 10000	
KWLC	1270-236.1 Decorah, Iowa Luther College 100	
KWSC	1220-245.9 Pullman, Wash. State College of Washington 2000-1000	
KWWG	1260-238.0 Brownsville, Texas Brownsville Herald Publ. Co. 500	
KXA	570-526.0 Seattle, Wash. American Radio Tel. Co. 500	
KXL	1420-211.1 Portland, Ore. KXL Broadcasters, Inc. 100	
KXO	1500-199.9 El Centro, Calif. E. R. Irey & F. M. Bowles 100	
KXRO	1310-228.9 Aberdeen, Wash. Westcoast Broadcasting Co. 75	
KXYZ	1420-211.1 Houston, Texas Harris County Broadcasting Co. 100	
KYA	1230-243.8 San Francisco, Calif. Pacific Broadcasting Corp. 1000	
KYW-KFKX	1020-293.9 Chicago (Bloomingdale) Chicago Herald and Examiner 10000	
KZM	1370-218.8 Hayward, Calif. L. P. Tenney 100	
KZRC	1300-230.8 Cebu, P. I. Radio Corp. of the Philippines	
NAA	690-434.5 Arlington, Va. U. S. N. (Time Signals) 1000	
WAAF	920-325.9 Chicago, Ill. Chicago Daily Drover Journal 500	
WAAM	1250-239.9 Newark, N. J. WAAM, Inc. 2000-1000	
WAAT	940-319.0 Jersey City, N. J. Bremer Broadcasting Corp. 500	
WAAW	660-454.3 Omaha, Neb. Omaha Grain Exchange 500	
WABC-WBOQ	860-348.6 New York, N. Y. Atlantic Bdcstg. Corp 5000	
WABI	1200-245.9 Bangor, Me. Pine Tree Broadcasting Corp. 100	
WABO-WHEC	See WHEC-WABO	
WABZ	1200-249.9 New Orleans, La. Coliseum Place Baptist Church 100	
WACO	1240-241.8 Waco, Texas Central Texas Broadcast Co., Inc. 1000	
WADC	1320-227.1 Akron (Tallmadge), Ohio Allen T. Simmons 1000	
WAGM	1310-228.9 Royal Oak, Mich. Royal Oak Broadcasting Co. 50	
WAIU	640-468.5 Columbus, Ohio American Insurance Union 500	
WALR	1210-247.8 Zanesville, Ohio Roy W. Waller 100	
WAPI	1140-263.0 Birmingham, Ala. A.P.I.-U.A.-A.C.-Op.Coop.with city 5000	
WASH	1270-236.1 Grand Rapids, Mich. WASH Br. Corp. 500	
WBAA	1400-214.2 W. Lafayette, Ind. Purdue University 500	
WBAK	1430-209.7 Harrisburg, Pa. Pennsylvania State Police 1000-500	
WBAL	1000-282.8 Baltimore (Glen Morris), Md. Consol. Gas., Elec. L. & P. Co. 10000	
WBAP	800-374.8 Ft. Worth (Grapevine), Texas Carter Publications, Inc. 50000	
WBAX	1210-247.8 Wilkes-Barre (Plains Tp.), Pa. J. H. Stenger, Jr. 100	
WBBC-WCGU	1400-214.2 Brooklyn, N. Y. U. S. Broadcasting Corp. 500	
WBBL	1210-247.8 Richmond, Va. Grace Covenant Presby. Church 100	
WBBM-WJBT	770-389.4 Chicago (Glenview), Ill. Affiss Inv. Co., Inc. 25000	
WBBR	1300-230.6 Brooklyn, N. Y. Peoples Pulpit Association 1000	
WBBS	1500-199.9 Boston, Mass. Boston Broadcasting Co. 50	
WBBZ	1200-249.9 Ponca City, Okla. C. L. Carroll 100	
WBCM	1410-212.6 Bay City (Hampton Tp.), Mich. James E. Davidson 500	
WBEN	900-333.1 Buffalo (Martinsville), N. Y. Buffalo Evening News 1000	
WBGF	1370-218.8 Glen Falls, N. Y. W. N. Parker & H. H. Metcalf 50	
WBIS-WNAC	See WNAC-WBIS	
WBMS	1430-206.8 Harkensack, N. J. WBMS Broadcasting Corp. 250	
WBNY	1350-222.1 New York, N. Y. Barnyhrome Corp. 250	
WBOQ-WABC	See WABC-WBOQ	
WBOW	1310-228.9 Terre Haute, Ind. Banks of Wabash, Incorporated 100	
WBRC	930-322.4 Birmingham, Ala. Birmingham Brdcstg. Co., Inc. 1000-500	
WBRE	1310-228.9 Wilkes-Barre, Pa. L. G. Baltimore 100	
WBSO	920-325.9 Wellesley Hills, Mass. Babson's Statistical Org., Inc. 500	
WBT	1080-277.6 Charlotte, N. C. Station WBT, Inc. 5000	
WBTM	1370-218.8 Danville, Va. Clarke Electric Co. 100	
WBZ	990-302.8 Springfield (East), Mass. Westinghouse Elec. & Mfg. Co. 15000	
WBZA	990-302.8 Boston, Mass. Westinghouse Elec. & Mfg. Co 15000	
WCAC	600-499.7 Storrs, Conn. Connecticut Agricultural College 250	
WCAD	1220-245.8 Canton, N. Y. St. Lawrence University 500	
WCAE	1220-245.8 Pittsburgh, Pa. Kaufman & Baer Co. 1000	
WCAH	1430-209.7 Columbus, Ohio Commercial Radio Service Co. 500	
WCAJ	560-508.2 Lincoln, Neb. Nebraska Wesleyan University 500	
WCAL	1250-239.9 Northfield, Minn. St. Olaf College 1000	
WCAM	1280-234.2 Camden, N. J. City of Camden 500	
WCAO	600-499.7 Baltimore, Md. Monumental Radio, Inc. 250	
WCAP	1280-234.2 Asbury Park, N. J. Radio Industries Broadcast Co. 500	
WCAT	1200-249.9 Rapid City, S. Dak. S. Dak. State School of Mines 100	
WCAU	1170-256.3 Philadelphia (Byberry), Pa. Universal Broadcasting Co. 10000	
WCAX	1200-249.9 Burlington, Vt. Univ. Vt. State Agri. College 100	
WCAZ	1070-280.2 Carthage, Ill. Superior Broadcasting Service, Inc. 50	
WCBA	1440-208.2 Allentown, Pa. B. Bryan Musselman 250	
WCBD	1080-277.6 Zion, Ill. Wilbur Glenn Voliva 5000	
WCBM	1370-218.8 Baltimore, Md. Baltimore Broadcasting Corp. 250-100	
WCBS	1210-247.8 Springfield, Ill. H. L. Dewing & C. H. Messter 100	
WCCO	810-370.2 Minneapolis (Anoka), Minn. Northwestern Broadcasting, Inc 7500	
WCDA	1350-222.1 New York (Cliffside Pk., N. J.) Italian Educ. Broadcasting Corp 250	
WCFL	970-309.1 Chicago, Ill. Chicago Federation of Labor 1500	
WCGU-WBBC	See WBBC-WCGU	
WCHI	1490-201.2 Chicago (Deerfield), Ill. WCHI, Inc. 5000	
WCKY	1490-201.2 Covington (Crescent Spgs.), Ky. L. B. Wilson, Inc. 5000	
WCLB	1500-199.9 Long Beach, N. Y. Arthur Faske 100	
WCLO	1200-249.9 Janesville, Wis. WCLO Radio Corp. 100	
WCLS	1310-228.9 Joliet, Ill. WCLS, Inc. 100	
WCMA	1400-214.2 Culver, Ind. General Broadcasting Corp. 500	
WCOA	1340-223.7 Pensacola, Fla. City of Pensacola 500	
WCOC	880-340.7 Meridian, Miss. Mississippi Broadc. Co., Inc. 1000-500	
WCOD	1200-249.9 Harrisburg, Pa. Norman R. Hoffman 100	
WCOH	1210-247.8 Yonkers (Greenville), N. Y. Westchester Broadcasting Corp. 100	
WCRW	1210-247.8 Chicago, Ill. Clinton R. White 100	
WCSC	1360-220.4 Charleston, S. C. Fred Jordan & Lewis Burk 500	
WCSH	940-319.0 Portland, (Scarboro), Me. Congress Square Hotel Co. 1000	
WCSO	1450-206.8 Springfield, Ohio Wittenburg College 500	
WDAE	1220-245.8 Tampa, Fla. Tampa Publishing Co. 1000	
WDAF	610-491.5 Kansas City, Mo. Kansas City Star Co. 1000	
WDAG	1410-212.6 Amarillo, Texas Nat. Radio & Br. Co. 250	
WDAH	1310-228.9 El Paso, Texas Eagle Broadcasting Co., Inc. 100	
WDAY	940-319 Fargo, N. Dak. WDAY, Inc. 1000	
WDBJ	930-322.4 Roanoke, Va. Richardson-Wayland Elec. Corp. 500-250	
WDBO	1120-267.7 Orlando, Fla. Orlando Broadcasting Co., Inc. 500	
WDEL	1120-267.6 Wilmington, Del. WDEL, Inc. 350-250	
WDGY	1180-254.1 Minneapolis, Minn. Dr. Geo. W. Young 1000	
WDIX	1500-199.9 Tupelo, Miss. W. A. Blair & J. R. Anderson 100	
WDOD	1280-234.2 Chattanooga, (Brainerd) Tenn. WDOD Broadcasting Corp 2500-1000	

Alphabetically Arranged by Call Letters

Lightface type in Power column denotes daytime.

Station	Kilocycles-Meters, Location and Owner, Power	Readings
WDRC	1330-225.4 New Haven, Conn. Doolittle Radio Corp. 500	
WDSU	1250-239.9 New Orleans, La. Uhalt Radio Co. 1000	
WDWF-WLSI	1210-247.8 Providence, R. I. D. W. Flint-Lincoln Studios 100	
WDZ	1070-280.2 Tuscola, Ill. James L. Bush 100	
WEAF	660-454.3 New York (Bellmore), N. Y. National Broadcasting Co., Inc. 50000	
WEAI	1270-236.1 Ithaca, N. Y. Cornell University 500	
WEAN	780-384.4 Providence, R. I. Shepard Brdc. Service, Inc. 500-250	
WEAO	570-526.0 Columbus, Ohio Ohio State University 750	
WEBC	1250-232.4 Duluth, Minn. (Superior, Wis.) Head of the Lakes Bdcstg. Co. 2500-1000	
WEBQ	1210-247.8 Harrisburg, Ill. First Trust & Savings Bank 100	
WEBR	1310-228.9 Buffalo, N. Y. Hewell Broadcasting Co., Inc. 200-100	
WEDC	1210-247.8 Chicago, Ill. Emil Denemark, Inc. 100	
WEDH	1420-211.1 Erie, Pa. Erie Dispatch-Herald Brdg. Corp. 30	
WEEI	590-508.2 Boston (Weymouth), Mass. Edison Electric Illuminating Co. 1000	
WEHC	1200-249.9 Emory, Va. Emory & Henry College 250-100	
WEHS	1420-211.3 Cicero, Ill. WEHS, Inc. 100	
WELK	1370-218.8 Philadelphia, Pa. WELK Broadcasting Station, Inc. 250	
WELL	1420-211.1 Battle Creek, Mich. Enquirer-News Co. 50	
WENR-WBCN	870-344.6 Chicago (Downers Grove) Great Lakes Broadc 50000	
WEPS-WORC	See WORC-WEPS	
WEVD	1300-230.6 New York (Forest Hills), N. Y. Debs Memorial Radio Fund, Inc. 500	
WEW	760-394.5 St. Louis, Mo. St. Louis University 1000	
WFAA	800-374.8 Dallas (Grapevine), Texas Dallas Morning News 50000	
WFAN	610-491.5 Philadelphia, Pa. Keystone Broadcasting Co. 500	
WFBC	1200-249.9 Knoxville, Tenn. First Baptist Church 50	
WFBE	1200-249.9 Cincinnati, Ohio WFBE, Inc. (Parkview Hotel) 250-100	
WFBG	1310-228.9 Altoona, Pa. Wm. F. Gable Co. 100	
WFBL	1360-220.4 Syracuse, N. Y. The Onondaga Radio Brdc. Corp. 1000	
WFBM	1230-243.8 Indianapolis, Ind. Indianapolis Power & Light Co. 1000	
WFBR	1270-236.1 Baltimore, Md. Baltimore Radio Show, Inc. 250	
WFDF	1310-228.9 Flint, Mich. Frank D. Fallain 100	
WFDV	1370-218.8 Rome, Ga. Dellos Goings 100	
WFDW	1420-211.3 Talladega, Ala. Raymond G. Hammett 100	
WFI	560-535.4 Philadelphia, Pa. Strawbridge & Clothier Co. 500	
WFIW	940-319.0 Hopkinsville, Ky. WFIW, Inc. 1000	
WFJC	1450-206.8 Akron, Ohio W. F. Jones Broadc., Inc. 500	
WFKD	1310-228.9 Philadelphia, Pa. Foulkrod Radio Engineering Co. 50	
WFLA	620-483.6 Clearwater, Fla. Chamber of Commerce 2500-1000	
WGAL	1310-228.9 Lancaster, Pa. WGAL, Inc. 100	
WGBB	1210-247.8 Freeport, N. Y. Harry H. Carman 100	
WGBC	1430-209.7 Memphis, Tenn. Memphis Broadcasting Co. 500	
WGBF	630-475.9 Evansville, Ind. Evansville On The Air, Inc. 500	
WGBI	880-340.7 Scranton, Pa. Scranton Broadcasters, Inc. 250	
WGBS	500-499.7 New York (Asteria), N. Y. General Broadcasting Sys., Inc. 250	
WGCM	1210-247.8 Gulfport (Mississippi City), Miss. Gt. Southern Land Co., Inc. 100	
WGCP	1250-239.9 Newark, N. J. May Radio Broadcast Corp. 250	
WGES	1360-220.4 Chicago, Ill. Oak Leaves Brdc. Station, Inc. 500	
WGH	1310-228.9 Newport News, Va. Hampton Roads Brdcstg. Corp. 100	
WGL	1370-218.8 Fort Wayne, Ind. Allen Wayne Co. 100	
WGMS-WLB	See WLB-WGMS	
WGN	720-416.4 Chicago (Elgin), Ill. The Chicago Tribune 25000	
WGR	550-545.1 Buffalo (Amherst), N. Y. Station WGR, Inc. 1000	
WGST	890-336.9 Atlanta, Ga. Georgia School of Technology 500-250	
WGY	790-379.5 Schenectady, N. Y. General Electric Co. 50000	
WHA	940-319.0 Madison, Wis. University of Wisconsin 750	
WHAD	1120-267.7 Milwaukee, Wis. Marquette University 250	
WHAM	1150-260.7 Rochester (Victor Tp.), N. Y. Stromberg-Carlson Tele. Mfg. Co. 5000	
WHAP	1300-230.6 New York (Carlstadt, N. J.) Defenders of Truth Society, Inc. 1000	
WHAS	820-365.6 Louisville (Jeffersontown), Ky. Courier-Jour. & Louis. Times 10000	
WHAT	1310-228.9 Philadelphia, Pa. Independence Broadcasting Co. 100	
WHAZ	1300-230.6 Troy, N. Y. Rensselaer Polytechnic Institute 500	
WHB	860-348.6 Kansas City, Mo. WHB Broadcasting Co. 500	
WHBC	1200-249.9 Canton, Ohio St. John's Catholic Church 1200	
WHBD	1370-218.8 Mount Orab, Ohio F. P. Moler 100	
WHBF	1210-247.8 Rock Island, Ill. Beardsley Specialty Co. 100	
WHBL	1410-212.6 Sheboygan, Wis. Press Publ. Co. 500	
WHBQ	1370-218.8 Memphis, Tenn. WHBQ, Inc. 100	
WHBU	1210-247.8 Anderson, Ind. Citizens Bank 100	
WHBY	1200-249.9 Green Bay (W. De Pere), Wis. St. Norbert College 100	
WHDF	1370-218.8 Calumet, Mich. Upper Michigan Broadcasting Co. 250-100	
WHDH	830-361.2 Boston (Gloucester), Mass. Matheson Radio Co., Inc. 1000	
WHDI	1180-254.1 Minneapolis, Minn. Wm. Hood Dunwoody Ind. Inst. 500	
WHDL	1420-211.1 Tupper Lake, N. Y. Tupper Lake Broadcasting Co., Inc. 10	
WHEC-WABO	1440-208.2 Rochester, N. Y. Hickson Elec. & Radio Corp. 500	
WHFC	1420-211.3 Chicago (Cicero), Ill. Triangle Broadcasters 100	
WHIS	1420-211.1 Bluefield, W. Va. Daily Telegraph Printing Co. 100	
WHK	1390-215.7 Cleveland (Seven Hills), Ohio Radio Air Service Corp. 1000	
WHN	1010-296.9 New York, N. Y. Marcus Loew Booking Agency 250	
WHO-WOC	See WOC-WHO.	
WHOM	1450-206.8 Jersey City, N. J. N. J. Broadcasting Corp. 250	
WHP	1430-209.7 Harrisburg (Lemoyne), Pa. Pennsylvania Broadcasting Co. 500	
WIAS	1420-211.1 Ottumwa, Iowa Poling Electric Co. 100	
WIBA	1280-234.2 Madison, Wis. Capital Times Co. 500	
WIBG	930-322.4 Elkins Pk., Pa. St. Paul's (Episcopal) Church 50	
WIBM	1370-218.8 Jackson, Mich. C. L. Carroll 100	
WIBO	560-535.4 Chicago (Desplaines), Ill. Nelson Bros. Bond & M. Co. 1500-1000	
WIBR	1420-211.1 Steubenville, Ohio George W. Robinson 50	
WIBU	1310-228.9 Poynette, Wis. Wm. Ferrest 100	
WIBW	580-516.9 Topeka, Kan. Topeka Broadcasting Assn., Inc. 1000-500	
WIBX	1200-249.9 Utica, N. Y. WIBX, Inc. [illegible]-100	
WICC	1190-252.0 Bridgeport (Easton), Conn. Bridgeport Broadcasting Sta., Inc. 500	
WIL	1200-249.9 St. Louis, Mo. Missouri Broadcasting Corp. [illegible]-100	
WILL	890-336.9 Urbana, Ill. University of Illinois [illegible]-250	
WILM	1420-211.1 Wilmington (Edge Moor), Del. Delaware Broadcasting Co., Inc. 100	
WIOD-WMBF	1300-230.6 Miami Beach, Fla. Isle of Drms. Bdcstg. Cp. 1000	
WIP	610-491.5 Philadelphia, Pa. Gimbel Bros., Inc. 500	
WIS	1010-296.9 Columbia, S. C. George T. Barnes, Inc. [illegible]-500	
WISJ	780-384.4 Madison, Wis. Wis. State Journal Brdc. Co. 500-250	
WISN	1120-267.7 Milwaukee, Wis. Evening Wisconsin Co. 250	
WJAC	1310-228.9 Johnstown, Pa. Johnstown Auto Co. 100	
WJAG	1060-282.8 Norfolk, Neb. Norfolk Daily News 1000	
WJAK	1310-228.9 Marion, Ind. Marion Broadcast Co. 50	

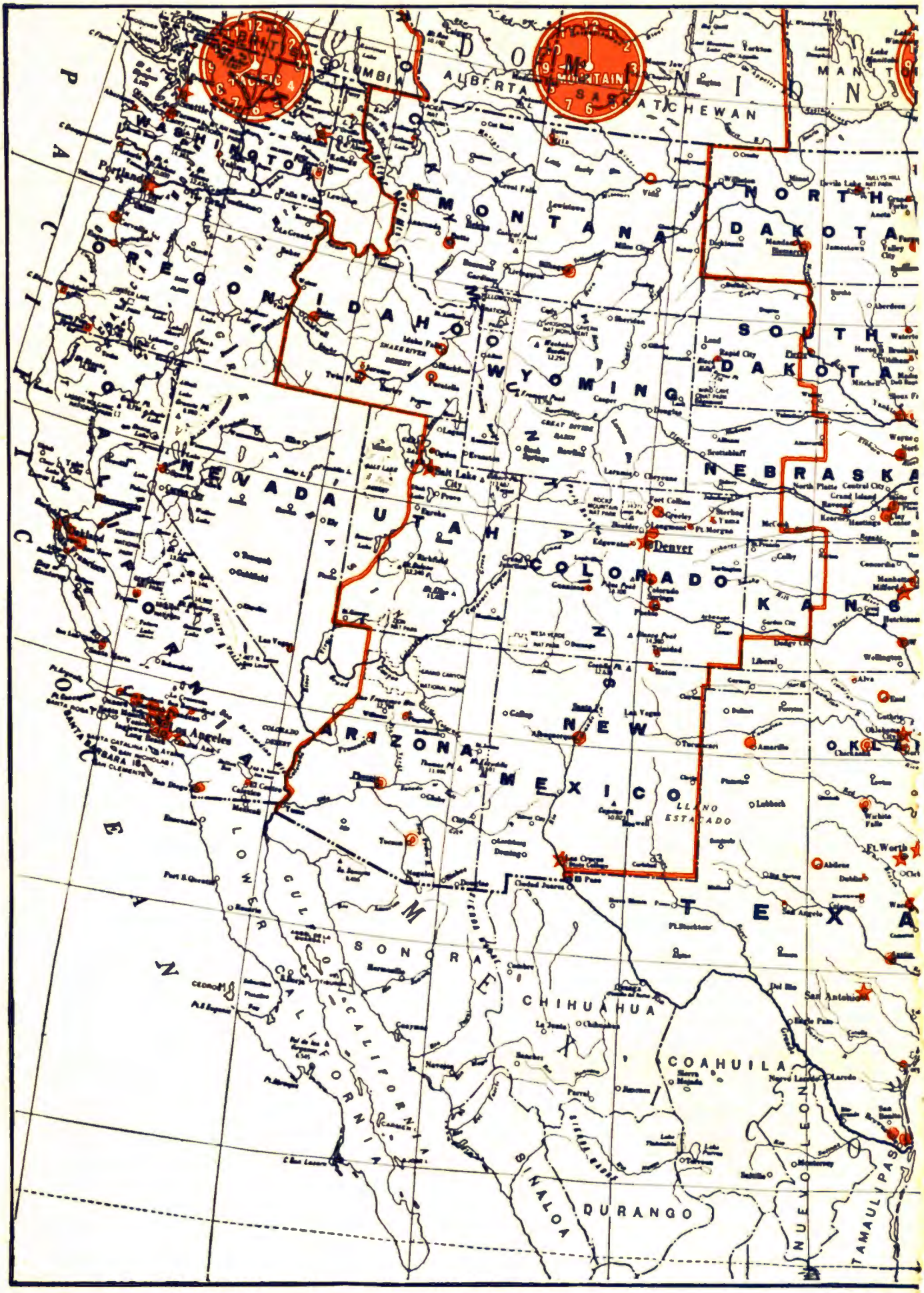
PACIFIC
MOUNTAIN
ALBERTA
SASKATCHEWAN
WASHINGTON
OREGON
IDAHO
MONTANA
NORTH DAKOTA
SOUTH DAKOTA
WYOMING
NEBRASKA
NEVADA
UTAH
COLORADO
KANSAS
Denver
Salt Lake City
Los Angeles
ARIZONA
NEW MEXICO
LLANO ESTACADO
TEXAS
Ft. Worth
San Antonio
SONORA
CHIHUAHUA
COAHUILA
CALIFORNIA
SINALOA
DURANGO
NUEVO LEON
TAMAULIPAS

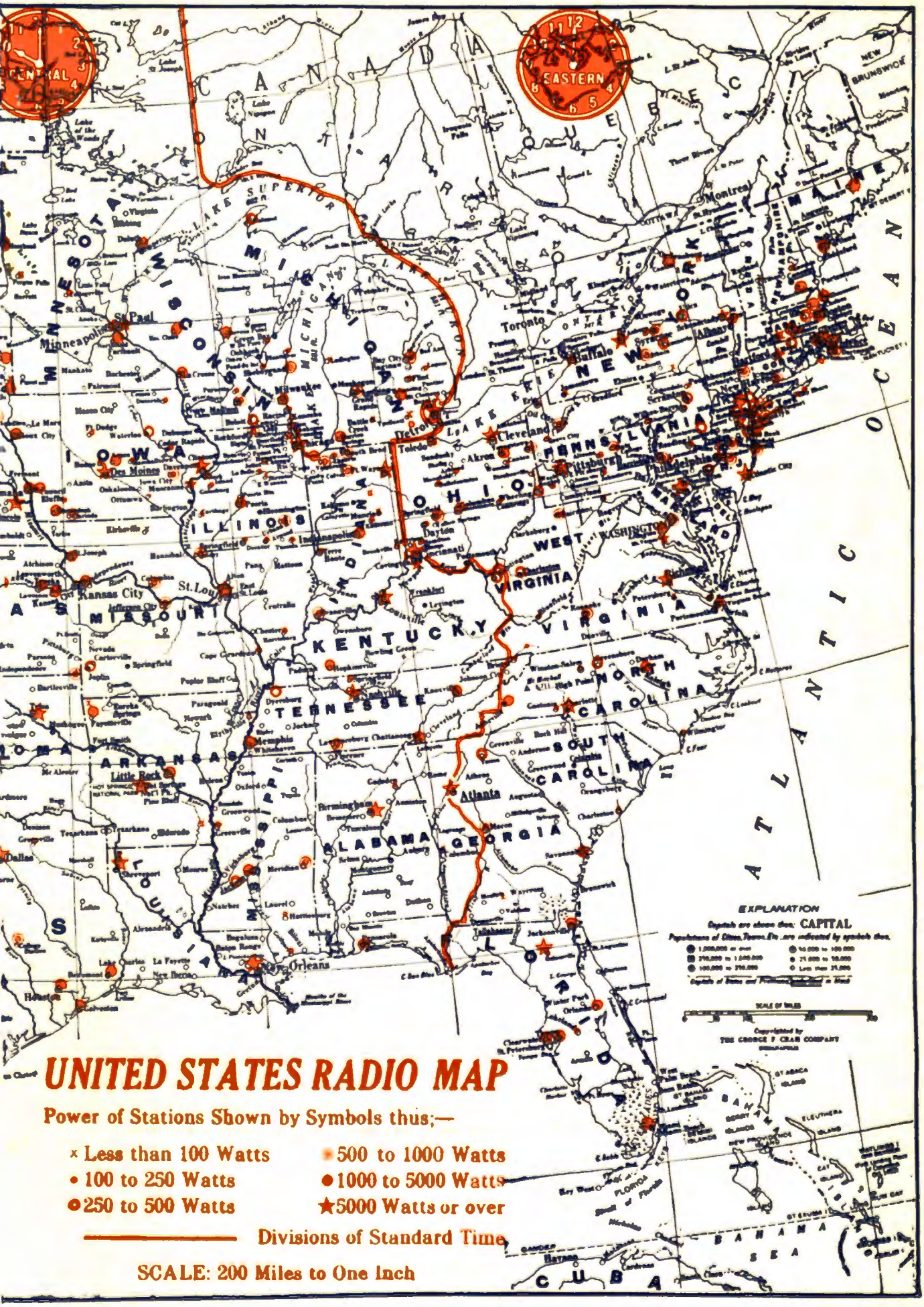
UNITED STATES RADIO MAP
Power of Stations Shown by Symbols thus;—
× Less than 100 Watts
• 100 to 250 Watts
• 250 to 500 Watts
• 500 to 1000 Watts
• 1000 to 5000 Watts
★ 5000 Watts or over
Divisions of Standard Time
SCALE: 200 Miles to One Inch
EXPLANATION
CAPITAL
CENTRAL
EASTERN
CANADA
ATLANTIC OCEAN
LAKE SUPERIOR
LAKE MICHIGAN
LAKE ERIE
LAKE ONTARIO
MINNESOTA
WISCONSIN
IOWA
ILLINOIS
MISSOURI
KENTUCKY
TENNESSEE
ARKANSAS
LOUISIANA
MISSISSIPPI
ALABAMA
GEORGIA
FLORIDA
SOUTH CAROLINA
NORTH CAROLINA
VIRGINIA
WEST VIRGINIA
OHIO
PENNSYLVANIA
NEW YORK
NEW ENGLAND
MAINE
NEW BRUNSWICK
QUEBEC
ONTARIO
CUBA
BAHAMA SEA
Minneapolis
St. Paul
Milwaukee
Chicago
Detroit
Toronto
Buffalo
Cleveland
Pittsburgh
Philadelphia
Boston
Montreal
Des Moines
Kansas City
St. Louis
Indianapolis
Cincinnati
Dayton
Louisville
Nashville
Memphis
Little Rock
Dallas
Houston
New Orleans
Birmingham
Atlanta
Jacksonville
Miami
Havana
Washington
Richmond
Norfolk
Raleigh
Charleston
Columbus
Toledo
Akron
Albany
Hartford
Providence
Portland
Bangor
Halifax
Quebec
Ottawa
Winnipeg
Duluth
Omaha
Denver
Cheyenne
Salt Lake City
Boise
Spokane
Portland
Seattle
San Francisco
Los Angeles
San Diego
Phoenix
Tucson
Albuquerque
Santa Fe
Cheyenne
Bismarck
Pierre
Sioux City
Cedar Rapids
Davenport
Peoria
Springfield
Chicago
Evansville
Terre Haute
Lexington
Knoxville
Chattanooga
Mobile
Pensacola
Tallahassee
Savannah
Charleston
Wilmington
Norfolk
Baltimore
Washington
Pittsburgh
Harrisburg
Scranton
Buffalo
Rochester
Syracuse
Albany
Boston
Portland
Bangor
Copyrighted by THE GEORGE F. CRAM COMPANY

Alphabetically Arranged by Call Letters

Lightface type in Power column denotes daytime.

Station	Kilocycles-Meters, Location and Owner, Power	Readings
WJAR	890-336.9 Providence, R. I. The Outlet Co. 400-250	
WJAS	1290-232.4 Pittsburgh (N. Fayette Twp), Pa. Pittsburgh Radio Supply House 1000	
WJAX	900-333.1 Jacksonville, Fla. City of Jacksonville 1000	
WJAY	610-491.5 Cleveland, Ohio Cleveland Radio Broadcasting Corp. 500	
WJAZ	1490-201.2 Chicago (Mt. Prospect), Ill. Zenith Radio Corp. 5000	
WJBC	1200-249.9 La Salle, Ill. Kaskaskia Broadcasting Co. 100	
WJBI	1210-247.8 Red Bank, N. J. Monmouth Broadcasting Co. 100	
WJBK	1370-218.8 Highland Park, Mich. James F. Hopkins, Inc. 50	
WJBL	1200-249.9 Decatur, Ill. Commodore Broadcasting, Inc. 100	
WJBO	1420-211.1 New Orleans, La. Voldemar Jensen 100	
WJBT-WBBM	See WBBM-WJBT	
WJBU	1210-247.8 Lewisburg, Pa. Bucknell University 100	
WJBW	1200-249.9 New Orleans, La. C. Carlson, Jr. 30	
WJBY	1210-247.8 Gadsden, Ala. Gadsden Broadcasting Co., Inc. 50	
WJDX	1270-236.1 Jackson, Miss. Lamar Life Insurance Co. 1000-500	
WJJD	1130-265.3 Chicago (Mooseheart), Ill. Loyal Order of Moose 20000	
WJKS	1360-220.4 Gary, Ind. Johnson Kennedy Radio Corp. 1250-100	
WJR	750-399.8 Detroit (Sylvan Lake), Mich. WJR—The Goodwill Station, Inc. 5000	
WJSV	1460-205.4 Alexandria (Mt. Vernon Hills), Va. Independent Publishing Co. 10000	
WJW	1210-247.8 Mansfield, Ohio John F. Weimer 100	
WJZ	760-394.5 New York (Bound Brook, N. J.) N. Y.—Radio Corp. of America 30000	
WKAQ	890-336.9 San Juan, P. R. Radio Corp. of Porto Rico 500	
WKAR	1040-288.3 East Lansing, Mich. Michigan State College 1000	
WKAV	1310-228.9 Laconia, N. H. Laconia Radio Club 100	
WKBB	1310-228.9 Joliet, Ill. Sanders Bros. Radio Station 100	
WKBC	1310-228.9 Birmingham, Ala. R. B. Breyles Furniture Co. 100	
WKBF	1400-214.2 Indianapolis (Clermont), Ind. Indianapolis Broadcasting, Inc. 500	
WKBH	1380-217.3 LaCrosse, Wis. WKBH, Inc. 1000	
WKBI	1420-211.3 Chicago, Ill. Fred L. Schoenwolf 100	
WKBN	570-526.0 Youngstown, Ohio W. P. Williamson, Jr. & A. Brock 500	
WKBO	1450-206.8 Jersey City, N. J. Camith Corp. 250	
WKBQ	1350-222.1 New York, N. Y. Standard Cahill Co., Inc. 250	
WKBS	1310-228.9 Galesburg, Ill. Permil N. Nelson 100	
WKBV	1500-199.9 Connersville, Ind. Wm. O. Knox 150-100	
WKBW	1480-202.6 Buffalo (Amherst), N. Y. WKBW, Inc. 5000	
WKBZ	1500-199.9 Ludington, Mich. Karl L. Ashbacker 50	
WKEN	1050-285.5 Buffalo (Grand Island), N. Y. WMAK Broadcasting System, Inc. 1000	
WKJC	1200-249.9 Lancaster, Pa. Kirk Johnson & Co. 100	
WKRC	550-545.1 Cincinnati, Ohio WKRC, Inc. 1000	
WKY	900-333.1 Oklahoma City, Okla. Oklahoma Publishing Co. 1000	
WKZO	590-508.2 Berrien Springs, Mich. WKZO, Inc. 1000	
WLAC	1470-204.0 Nashville, Tenn. Life & Casualty Ins. Co. 5000	
WLAP	1200-249.9 Louisville, Ky. Am. Broadcasting Corp. of Ky. 30	
WLB-WGMS	1250-239.9 St. Paul, Minn. University of Minnesota 1000	
WLBC	1310-228.9 Muncie, Ind. D. A. Burton 50	
WLBF	1420-211.1 Kansas City, Kans. WLBF Broadcasting Co 100	
WLBG	1200-249.9 Petersburg (Ettrick), Va. R. A. Gamble 250-100	
WLBL	900-333.1 Stevens Point, Wis. Wisconsin Dept. of Agr. & Market 2000	
WLBW	1260-238.0 Oil City, Pa. Radio-Wire Prog'm Corp. of Am. 1000-500	
WLBX	1500-199.9 Long Island City, N. Y. John N. Brahy 100	
WLBZ	620-483.6 Bangor, Me. Maine Broadcasting Co., Inc. 500	
WLCI	1210-247.8 Ithaca, N. Y. Lutheran Association of Ithaca 50	
WLEX	1410-212.6 Lexington, Mass. Lexington Air Stations 1000	
WLEY	1370-218.8 Lexington, Mass. Lexington Air Stations 250-100	
WLIT	560-535.4 Philadelphia, Pa. Lit Bros. 500	
WLOE	1500-199.9 Boston (Chelsea), Mass. Boston Broadcasting Co. 250-100	
WLS	870-344.6 Chicago (Creta), Ill. The Prairie Farmer 5000	
WLSI-WDWF	See WDWF-WLSI	
WLTH	1400-214.2 Brooklyn, N. Y. The Voice of Brooklyn, Inc. 500	
WLVA	1370-218.8 Lynchburg, Va. Lynchburg Broadcasting Corp. 100	
WLW	700-428.3 Cincinnati (Mason), Ohio Crosley Radio Corp. 50000	
WLWL	1100-272.6 New York (Kearny, N. J.) Missionary Society of St. Paul 5000	
WMAC	570-526.0 Cazenovia, N. Y. Clive B. Meredith 250	
WMAF	1410-212.6 Dartmouth (South), Mass. Round Hills Radio Corp. 500	
WMAK	900-333.1 Buffalo (Martinsville), N. Y. WMAK Broadcasting System, Inc. 1000	
WMAL	630-475.9 Washington, D. C. M. A. Leese 500-250	
WMAN	1210-247.8 Columbus, Ohio Columbus Broadcasting Corp. 50	
WMAQ	670-447.5 Chicago (Addison), Ill. WMAQ, Inc. 5000	
WMAY	1200-249.9 St. Louis, Mo. Kingshighway Presbyterian Ch. 250-100	
WMAZ	890-336.9 Macon, Ga. Macon Junior C. of C. 500-250	
WMBA	1500-199.9 Newport, R. I. LeRoy Joseph Beebe 100	
WMBC	1420-211.1 Detroit, Mich. Michigan Broadcasting Co., Inc. 250-100	
WMBD	1440-208.2 Peoria, Ill. Peoria Heights Radio Laboratory 1000-500	
WMBF-WIOD	See WIOD-WMBF	
WMBG	1210-247.8 Richmond, Va. Havens and Martin, Inc. 100	
WMBH	1420-211.1 Joplin, Mo. Edwin Dudley Aber 250-100	
WMBI	1080-277.6 Chicago (Addison), Ill. Moody Bible Institute Radio Sta. 5000	
WMBJ	1500-199.9 Pittsburgh (Wilkinsburg), Pa. Rev. J. W. Sproul 100	
WMBO	1310-228.9 Auburn, N. Y. Radio Service Laboratories 100	
WMBQ	1500-199.9 Brooklyn, N. Y. Paul J. Gollhofer 100	
WMBR	1370-218.8 Tampa, Fla. F. J. Reynolds 100	
WMC	780-384.4 Memphis (Bartlett), Tenn. Memphis Com. Appeal, Inc. 1000-500	
WMCA	570-526.0 New York, N.Y. (Hoboken, N.J.) Knickerbocker Broadcasting Co., Inc. 500	
WMMN	890-336.9 Fairmont, W. Va. Holt-Rowe Novelty Co. 500-250	
WMPC	1500-199.9 Lapeer, Mich. First Methodist Protestant School 100	
WMRJ	1210-247.8 Jamaica, N. Y. Peter J. Pring 10	
WMSG	1350-222.1 New York, N. Y. Madison Sq. Garden Broadc. Corp. 250	
WMT	600-499.7 Waterloo, Iowa Waterloo Broadcasting Co. 250	
WNAC-WBIS	1230-243.8 Boston (Squantum), Mass. Shepard Brdc. Serv. Inc. 1000	
WNAD	1010-296.9 Norman, Okla. University of Oklahoma 500	
WNAX	570-526.0 Yankton, S. Dak. Gurney Seed & Nursery Co. 1000	
WNBF	1500-199.9 Binghamton, N. Y. Hewitt-Wood Radio Co., Inc. 100	
WNBH	1310-228.9 New Bedford, Mass. New Bedford Broadcasting Co. 100	
WNBJ	1310-228.9 Knoxville, Tenn. Stewart Broadcasting Corp. 50	
WNBO	1200-249.9 Silver Haven (Washington), Pa. John Brownlee Spriggs 100	
WNBR	1430-209.7 Memphis, Tenn. Memphis Broadcasting Co. 500	
WNBW	1200-249.9 Carbondale, Pa. Home Cut Glass & China Co. 10	
WNBX	1200-249.9 Springfield, Vt. First Congregational Church Corp. 10	
WNBZ	1290-232.4 Saranac Lake, N. Y. Smith and Mace 50	
WNJ	1450-206.8 Newark, N. J. Radio Investment Co. 250	
WNOX	500-535.4 Knoxville (Holston Hills), Tenn. Storchi Bros. 2000-1000	
WNRC	1440-208.2 Greensboro, N. C. N. Car. Broadcasting Co 500	

Alphabetically Arranged by Call Letters

Lightface type in Power Column denotes daytime.

Station	Kilocycles-Meters, Location and Owner, Power	Readings
WNYC	570-526.0 New York, N. Y. City of New York 500	
WOAI	1190-252.0 San Antonio, Texas Southern Elec. Equipment Co. 50000	
WOAN-WREC	See WREC-WOAN	
WOAX	1200-234.2 Trenton, N. J. WOAX, Inc. 500	
WOBT	1310-228.9 Union City, Tenn. Tiltworth Radio & Music Shop 250-100	
WOBU	580-516.9 Charleston, W. Va. WOBU, Inc. 250	
WOC-WHO	1000-299.8 Davenport-Des Moines, Ia. Central Broadcasting Co. 5000	
WOCL	1210-247.8 Jamestown, N. Y. A. E. Newton 25	
WODA	1250-239.9 Paterson, N. J. Richard E. O'Dea 1000	
WODX	1410-212.8 Mobile (Springhill), Ala. Mobile Broadcasting Corp. 500	
WOI	640-468.5 Ames, Iowa Iowa State College 5000	
WOKO	1440-208.2 Poughkeepsie (Mt. Beacon), N.Y. Hudson Valley Broadcasting Co. 500	
WOL	1310-228.9 Washington, D. C. American Broadcasting Co. 100	
WOMT	1210-247.8 Manitowoc, Wis. Francis M. Kadow 100	
WOOD	1270-236.1 Grand Rapids (Furnwood), Mich. Walter B. Stiles, Inc. 500	
WOPI	1500-199.9 Bristol, Tenn. Radiophone Brdcstg. Sta. WOPI, Inc. 100	
WOQ	1300-230.6 Kansas City, Mo. Unity School of Christianity 1000	
WOR	710-422.3 Newark (Kearney), N. J. Bramberger Brdcstg. Service, Inc. 5000	
WORC-WEPS	1200-249.9 Worcester (Auburn), Mass. A. F. Kleindienst 100	
WORD	1400-201.2 Chicago (Deerfield), Ill. Peoples Pulpit Association 5000	
WOS	630-475.9 Jefferson City, Mo. Missouri State Marketing Bureau 500	
WOV	1130-265.3 New York, N. Y. (Secaucus, N. J.), Inter. Broadcasting Co. 1000	
WOW	590-508.2 Omaha, Neb. Woodman of the World L. I. A. 1000	
WOWO	1160-258.5 Fort Wayne, Ind. Main Auto Supply Co. 10000	
WPAD	1420-211.1 Paducah, Ky. Paducah Broadcasting Co. 100	
WPAP-WQAO	See WQAO-WPAP	
WPAW	1210-247.8 Pawtucket, R. I. Shartenberg & Robinson Co. 100	
WPCC	560-535.4 Chicago, Ill. North Shore Congregational Ch. 500	
WPCH	810-370.2 New York, N.Y. (Hoboken, N.J.) Eastern Broadcasters, Inc. 500	
WPDF	1200-249.9 Flint, Mich. City of Flint 100	
WPEN	1500-199.9 Philadelphia, Pa. Wm. Penn Broadcasting Co. 250-100	
WPG	1100-272.6 Atlantic City, N. J. WPG Broadcasting Corp. 5000	
WPOE	1370-218.8 Patchogue, N. Y. Nassau Broadcasting Corp. 100	
WPOR-WTAR	See WTAR-WPOR	
WPSC	1230-243.8 State College, Pa. Pennsylvania State College 500	
WPTF	680-440.9 Raleigh, N. C. Durham Life Insurance Co. 1000	
WQAM	560-535.4 Miami, Fla. Miami Broadcasting Co. 1000	
WQAN	880-340.7 Scranton, Pa. The Scranton Times 250	
WQAO-WPAP	1010-296.9 N. Y. (Cliffside, N. J.) N. Y. Calvary Bap. Church 250	
WQBC	1360-220.4 Vicksburg (Utica), Miss. Delta Broadcasting Co. 300	
WQDM	1370-218.8 St. Albans, Vt. A. J. Stantoine 5	
WQDX	1210-247.8 Thomasville, Ga. Stevens Luke 50	
WRAF	1200-249.9 LaPorte, Ind. Chas. Middleton 100	
WRAG	1200-249.9 La Porte, Ind. Charles Middleton 100	
WRAK	1370-218.8 Williamsport, Pa. Clarence R. Cummins 100	
WRAW	1340-223.7 Reading, Pa. Reading Broadcasting Co. 50	
WRAX	1310-228.9 Philadelphia, Pa. Berachah Church, Inc. 250	
WRBI	1310-228.9 Tifton, Ga. Kents Furniture & Music Store 20	
WRBJ	1370-218.8 Hattiesburg, Miss. Woodruff Furniture Co., Inc. 100	
WRBL	1200-249.9 Columbus, Ga. David Parmer 50	
WRBQ	1210-247.8 Greenville, Miss. J. Pat Scully 100	
WRBT	1370-218.8 Wilmington, N. C. Wilmington Radio Assn., Inc. 100	
WRBU	1210-247.8 Gastonia, N. C. A. J. Kirby Music Co. 100	
WRBX	1410-212.6 Roanoke, Va. Richmond Development Corp. 250	
WRC	950-315.6 Washington, D. C. Radio Corp. of America 500	
WRDO	1370-218.8 Augusta, Me. Albert S. Woodman 100	
WRDW	1500-199.9 Augusta, Ga. W. C. Davenport's Musicove, Inc. 100	
WREC-WOAN	600-499.7 Memphis (Whitehaven) Tenn. WREC, Inc. 1000-500	
WREN	1220-245.8 Lawrence, Kans. Jenny Wren Co. 1000	
WRHM	1250-239.9 Minneapolis (Fridley), Minn. Minnesota Broadcasting Corp. 1000	
WRJN	1370-218.6 Racine, Wis. Racine Broadcasting Corp. 100	
WRNY	1010-296.9 New York, N. Y. (Coytesville, N. J.) Aviation Rad. Sta., Inc. 250	
WRR	1280-234.2 Dallas, Texas City of Dallas 500	
WRUF	830-361.2 Gainesville, Fla. State and University of Florida 5000	
WRVA	1110-270.1 Richmond (Mechanicsville), Va. Larus & Bros. Co., Inc. 5000	
WSAI	1330-225.4 Cincinnati (Mason), Ohio Crosley Radio Corp. (Lessee) 500	
WSAJ	1310-228.9 Grove City, Pa. Grove City College 100	
WSAN	1440-208.2 Allentown, Pa. Allentown Call Publishing Co., Inc. 250	
WSAR	1450-206.8 Fall River, Mass. Doughty & Welch Electric Co., Inc. 250	
WSAZ	580-516.9 Huntington, W. Va. WSAZ, Inc. 250	
WSB	740-405.2 Atlanta, Ga. Atlanta Journal 5000	
WSBC	1210-247.8 Chicago, Ill. World Battery Co., Inc. 100	
WSBT	1230-245.8 South Bend, Ind. South Bend Tribune 500	
WSDA-WSGH	See WSGH-WSDA	
WSFA	1410-212.8 Montgomery, Ala. Montgomery Broadcasting Co., Inc. [illegible]	
WSGH-WSDA	1400-214.2 Brooklyn, N. Y. Paramount Broadcasting Corp. [illegible]	
WSIX	1210-247.8 Springfield, Tenn. 638 Tire & Vulcanizing Co. 100	
WSJS	1310-228.9 Winston-Salem, N. C. Winston-Salem Journal Co. 100	
WSM	650-461.3 Nashville, Tenn. National Life & Accident Ins. Co. 5000	
WSMB	1320-227.1 New Orleans, La. Soenger Theo., Ins. & M. Blanche Co. 500	
WSMK	1380-217.3 Dayton, Ohio Stanley M. Krohn, Jr. 200	
WSPA	1420-211.1 Spartanburg, S. C. Voice of South Carolina 250-[illegible]	
WSPD	1340-223.7 Toledo, Ohio Toledo Broadcasting Co. [illegible]	
WSSH	1410-212.6 Boston, Mass. Trymont Temple Bapt. Church 500	
WSUI	880-340.7 Iowa City, Iowa State University of Iowa 500	
WSUN	620-483.6 St. Petersburg (Clearwater), Fla. Chamber of Commerce 2500-1000	
WSVS	1370-218.8 Buffalo, N. Y. Board of Education 50	
WSYR	570-526.0 Syracuse, N. Y. Clive B. Meredith 250	
WTAD	1440-208.2 Quincy, Ill. Illinois Stock Med. Broadc. Corp. 500	
WTAG	580-516.9 Worcester, Mass. The Telegram Gazette 250	
WTAM	1070-280.2 Cleveland (Brecksville), Ohio WTAM, Inc. 50,000	
WTAQ	1330-225.4 Eau Claire (Washington), Wis. Gillette Rubber Co. 1000	
WTAR-WPOR	780-384.4 Norfolk, Va. WTAR Radio Corp. 500	
WTAW	1120-267.7 College Station, Texas Agr. & Mech. College of Texas 500	
WTAX	1210-247.8 Springfield, Ill. WTAX, Inc. 50	
WTBO	1420-211.1 Cumberland, Md. Associated Broadcasting Corp. 100	
WTFI	1450-206.8 Toccoa, Ga. Toccoa Falls Institute 500	
WTIC	1060-282.8 Hartford (Avon), Conn. Travelers Broadcasting Service Corp. 50000	
WTMJ	620-483.6 Milwaukee (Brookfield), Wis. Milwaukee Journal 2500-1000	
WTNT	1470-204.0 Nashville, Tenn. Tennessee Publishing Co. 5000	

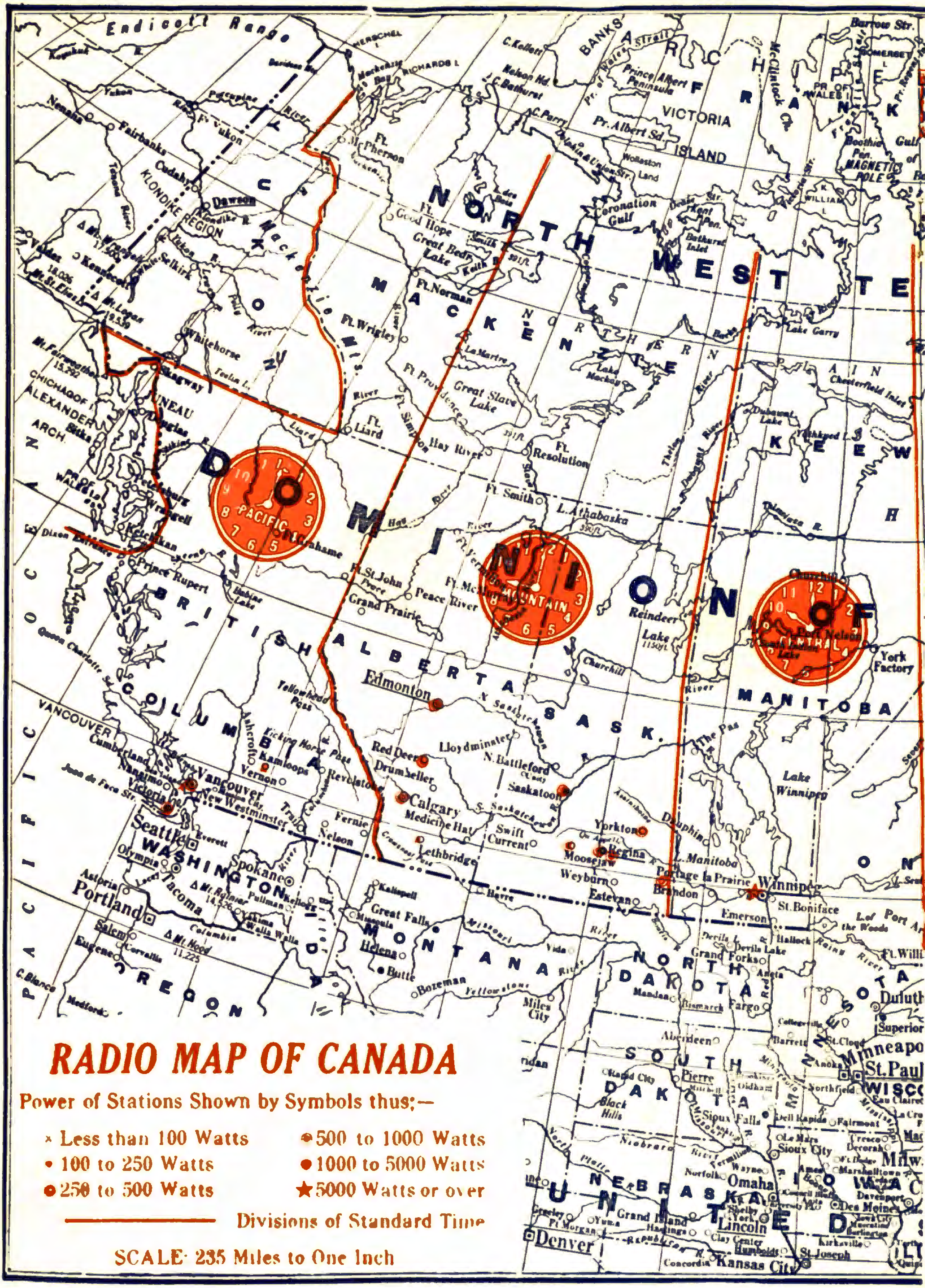
RADIO MAP OF CANADA
Power of Stations Shown by Symbols thus;—
× Less than 100 Watts
• 100 to 250 Watts
250 to 500 Watts
500 to 1000 Watts
● 1000 to 5000 Watts
★ 5000 Watts or over
Divisions of Standard Time
SCALE: 235 Miles to One Inch
PACIFIC
MOUNTAIN
CENTRAL
DOMINION OF
NORTH WEST TE
MACKENZIE
YUKON
BRITISH COLUMBIA
ALBERTA
SASK.
MANITOBA
KEEWATIN
WASHINGTON
OREGON
IDAHO
MONTANA
NORTH DAKOTA
SOUTH DAKOTA
NEBRASKA
MINNESOTA
PACIFIC OCEAN
VICTORIA ISLAND
Edmonton
Calgary
Red Deer
Vancouver
Victoria
New Westminster
Kamloops
Vernon
Saskatoon
Regina
Moose Jaw
Yorkton
Brandon
Winnipeg
St. Boniface
Lethbridge
Medicine Hat
Seattle
Tacoma
Spokane
Portland
Prince Rupert
Dawson
Whitehorse
Juneau
Fairbanks
Churchill
York Factory
Fort Nelson
Lake Winnipeg
Great Slave Lake
Great Bear Lake
Lake Athabaska
Minneapolis
St. Paul
Duluth
Omaha
Lincoln
Denver
Kansas City

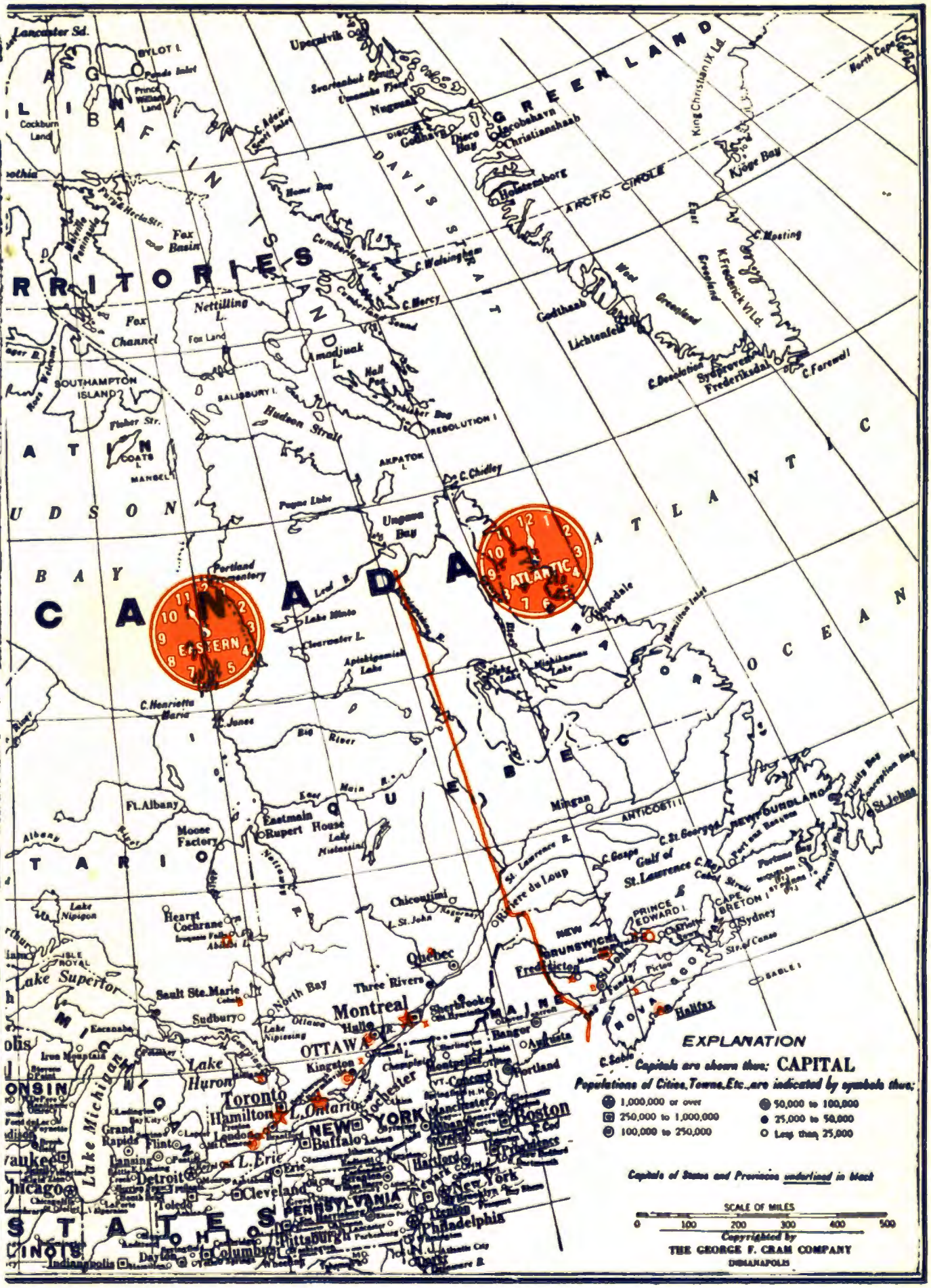
EXPLANATION
Capitals are shown thus: CAPITAL
Populations of Cities, Towns, Etc. are indicated by symbols thus:
1,000,000 or over
250,000 to 1,000,000
100,000 to 250,000
50,000 to 100,000
25,000 to 50,000
Less than 25,000
Capitals of States and Provinces underlined in black
SCALE OF MILES
0 100 200 300 400 500
Copyrighted by
THE GEORGE F. CRAM COMPANY
INDIANAPOLIS
EASTERN
ATLANTIC
CANADA
GREENLAND
DAVIS STRAIT
BAFFIN ISLAND
HUDSON BAY
ATLANTIC OCEAN
ARCTIC CIRCLE
Lake Superior
Lake Michigan
Lake Huron
L. Ontario
L. Erie
Hudson Strait
Fox Channel
Fox Basin
Nettilling L.
Amadjuak L.
SOUTHAMPTON ISLAND
Ungava Bay
Hudson Bay
Gulf of St. Lawrence
Quebec
Montreal
Toronto
Hamilton
OTTAWA
Kingston
Sault Ste. Marie
Sudbury
North Bay
Three Rivers
Chicoutimi
Moose Factory
Fort Albany
Eastmain
Rupert House
Cochrane
Hearst
Lake Nipigon
ISLE ROYAL
Rivière du Loup
Mingan
ANTICOSTI
Gaspe
C. Gaspe
C. St. Georges
NEWFOUNDLAND
St. Johns
Sydney
CAPE BRETON I.
PRINCE EDWARD I.
NEW BRUNSWICK
Fredericton
Halifax
Bangor
Augusta
Portland
Boston
Providence
Hartford
New York
Philadelphia
Pittsburgh
Cleveland
Detroit
Toledo
Buffalo
Erie
Lansing
Grand Rapids
Flint
Chicago
Indianapolis
Dayton
Columbus
Hamilton
Sheboygan
Milwaukee
Manchester
Concord
Montpelier
Burlington
Albany
Troy
Utica
Rochester
Syracuse
Scranton
Harrisburg
Lancaster
Reading
Trenton
Dover
Annapolis
Baltimore
Washington
Richmond
Raleigh
Charleston
Columbia
Atlanta
Tallahassee
Jacksonville
Tampa
Mobile
Montgomery
Birmingham
Nashville
Knoxville
Chattanooga
Memphis
Little Rock
Jackson
New Orleans
Baton Rouge
Shreveport
Dallas
Austin
Oklahoma City
Tulsa
Topeka
Wichita
Kansas City
Omaha
Lincoln
Des Moines
Sioux City
Cedar Rapids
Davenport
Dubuque
Madison
Milwaukee
Green Bay
Duluth
Minneapolis
St. Paul
Fargo
Bismarck
Pierre
Rapid City
Cheyenne
Denver
Pueblo
Santa Fe
Albuquerque
Phoenix
Tucson
Los Angeles
San Diego
San Francisco
Sacramento
Portland
Seattle
Spokane
Salt Lake City
Boise
Helena
Billings
Cheyenne
Reno
Carson City
Las Vegas
Yuma
Nogales
Mexicali
Tijuana
Ensenada
Guaymas
Hermosillo
Chihuahua
Durango
Mazatlan
Tepic
Guadalajara
Colima
Morelia
Mexico City
Puebla
Oaxaca
Tuxtla Gutierrez
Merida
Campeche
Veracruz
Tampico
Monterrey
Saltillo
Torreon
Zacatecas
San Luis Potosi
Guanajuato
Aguascalientes
Tepic
Nogales
Hermosillo
Guaymas
Mazatlan
Durango
Chihuahua
Torreon
Monterrey
Tampico
Veracruz
Mexico City
Puebla
Oaxaca
Tuxtla Gutierrez
Merida
Campeche
Mexicali
Tijuana
Ensenada
Guadalajara
Colima
Morelia
Tepic
Zacatecas
San Luis Potosi
Guanajuato
Aguascalientes
Saltillo
Pierre
Rapid City
Cheyenne
Denver
Pueblo
Santa Fe
Albuquerque
Phoenix
Tucson
Los Angeles
San Diego
San Francisco
Sacramento
Portland
Seattle
Spokane
Salt Lake City
Boise
Helena
Billings
Reno
Carson City
Las Vegas
Yuma
Nogales
Mexicali
Tijuana
Ensenada
Guaymas
Hermosillo
Chihuahua
Durango
Mazatlan
Tepic
Guadalajara
Colima
Morelia
Mexico City
Puebla
Oaxaca
Tuxtla Gutierrez
Merida
Campeche
Veracruz
Tampico
Monterrey
Saltillo
Torreon
Zacatecas
San Luis Potosi
Guanajuato
Aguascalientes
Pierre
Rapid City
Cheyenne
Denver
Pueblo
Santa Fe
Albuquerque
Phoenix
Tucson
Los Angeles
San Diego
San Francisco
Sacramento
Portland
Seattle
Spokane
Salt Lake City
Boise
Helena
Billings
Reno
Carson City
Las Vegas
Yuma
Nogales
Mexicali
Tijuana
Ensenada
Guaymas
Hermosillo
Chihuahua
Durango
Mazatlan
Tepic
Guadalajara
Colima
Morelia
Mexico City
Puebla
Oaxaca
Tuxtla Gutierrez
Merida
Campeche
Veracruz
Tampico
Monterrey
Saltillo
Torreon
Zacatecas
San Luis Potosi
Guanajuato
Aguascalientes

Alphabetically Arranged by Call Letters

Lightface type in power column denotes daytime

Station	Kilocycles-Meters, Location and Owner, Power	Readings
WTOC	1260-238 Savannah, Ga. Savannah Br. Co., Inc. 500	
WWAE	1200-249.9 Hammond, Ind. Hammond-Calumet Broadcasting Corp. 100	
WWJ	920-325.9 Detroit, Mich. The Detroit News 1000	
WWL	350-352.7 New Orleans, La. Loyola University 5000	
WWNC	570-526.0 Asheville, N. C. Citizens Broadcasting Co., Inc. 1000	
WWRL	1500-199.9 Woodside, N. Y. Long Island Broadcasting Corp. 100	
WWVA	1160-258.5 Wheeling, W. Va. W. Va. Broadcasting Corp. 5000	
WXYZ	1240-241.8 Detroit, Mich. Kunsky-Trendle Broadcasting Corp. 1000	

SHORT-WAVE TELEVISION STATIONS

Call	Owner	Location	Watts
2000-2100 Kilocycles			
W1OXU	*Jenkins Laboratories,	Aboard cabin monoplane	10
W1XAE	Westinghouse El. & Mfg. Co.	Springfield, Mass.	20000
W1XY	Pilot Elec. & Mfg. Co.	Lawrence, Mass.	250
W2XBO	United Research Corp.	Long Island City, N. Y.	500
W2XBU	†Harold E. Smith,	Near Beacon, N. Y.	100
W2XCD	DeForest Radio Co.	Passaic, N. J.	5000
W3XK	Jenkins Laboratories,	Wheaton, Md.	5000
W8XAV	Westinghouse El. & Mfg. Co.	E. Pittsburgh, Pa.	20000
W9XAA	Chicago Federation of Labor,	Chicago, Ill.	1000
W9XAO	Western Television Corp.	Chicago, Ill.	500
W9XG	Purdue University,	W. Lafayette, Ind.	1500
2100-2200 Kilocycles			
W1XAV	Shortwave & Television Lab. Inc.	Boston, Mass.	500
W2XBS	National Broadcasting Co.	New York, N. Y.	5000
W2XCW	General Electric Co.	Schenectady, N. Y.	20000
W2XR	Radio Pictures, Inc.	Long Island City, N. Y.	500
W3XAK	National Broadcasting Co.	Bound Brook, N. J.	5000
W8XAV	Westinghouse El. & Mfg. Co.	E. Pittsburgh, Pa.	20000
2750-2850 Kilocycles			
W2XAP	Jenkins Television Corp.	Portable	250
W2XBA	W. A. A. M. Inc.	Newark, N. J.	500
W2XBO	United Research Corp.	Long Island City, N. Y.	500
W2XCR	Jenkins Television Corp.	Jersey City, N. J.	500
W8XAV	Westinghouse Elec. & Mfg. Co.	E. Pittsburgh, Pa.	20000
W9XAP	Chicago Daily News	Chicago, Ill.	1000
2850-2950 Kilocycles			
W2XR	Radio Pictures, Inc.	Long Island City, N. Y.	500
W3XAD	RCA Victor Co.	Camden, N. J.	500
W3XK	Jenkins Laboratories,	Wheaton, Md.	5000
W9XR	Great Lakes Broadcasting Co.	Downers Grove, Ill.	5000

* Daylight hours—week days only † One hour daily (1 to 2 P. M.)

PRINCIPAL SHORT-WAVE STATIONS

UNITED STATES

Call	Location	Meters	Watts
KDKA (W8XK)	Pittsburgh, Pa.	25.25	40,000
(W8XP)	Pittsburgh, Pa.	10.00-150.00	500
(W8XS)	Pittsburgh, Pa.	62.57	
KFPY (W7KAB)	Spokane, Washington	105.90	100
KFQU (W6XBH)	Holy City, Calif.	31.00-106.00	50
KFQZ (W6XAL)	Hollywood, Calif.	66.04	50
KFSG (W6XBA)	Los Angeles, Calif.	108.20	250
KFVD (W6XBX)	Venice, Calif.	105.00	50
KFWB (W6XBR)	Los Angeles, Calif.	40.00-105.00	50
KFWH (W6XAK)	Chico, Calif.	108.20	50
KFWO (W6XAD)	Avalon, Calif.	53.07	100
KGER (W6XBV)	Long Beach, Calif.	48.86	
KGGM (W6XAI)	Los Angeles, Calif.	66.04	50
KGO (W6XN)	Oakland, Calif.	23.35	10,000
(W6XAX)	Oakland, Calif.	10.00-40.00	10,000
KHJ (W6XAU)	Los Angeles, Calif.	104.10	50
KJBS (W6XAR)	San Francisco, Calif.	32.00	50
KJR (W7XO)	Seattle, Washington	105.20	250
(W7XC)	Seattle, Washington	105.20	
KNRC (W6XAF)	Santa Monica, Calif.	108.20	100
KNX (W6XA)	Los Angeles, Calif.	107.10	100
KOA (W9XA)	Denver, Col.	31.48	
KOIL (W9XU)	Council Bluffs, Iowa	61.06	500
KRLO (W6XAN)	Los Angeles, Calif.	105.90	250
KWJJ (W7XAO)	Portland, Oregon	53.54	100
WAAM (W2XBA)	Newark, N. J.	65.18	50
WABC (W2XE)	Richmond Hill, N. Y.	49.02	50
WBNY (W2XBR)	New York, N. Y.	49.83	
WBRL (W1XY)	Tilton, N. H.	105.00-209.00	250
WBZ (W1XAE)	Springfield, Mass.	70.00	
WCAU (W3XAU)	Philadelphia, Pa.	49.50	
WCFL (W9XAA)	Chicago, Ill.	49.34	
WCGU (W2XBH)	Brooklyn, N. Y.	54.02	150
WCSH (W1XAB)	Portland, Me.	63.79	250
WEAO (W8XJ)	Columbus, Ohio	54.02	250
WENR (W9XF)	Chicago	49.83	5,000
WGY (W2XAD)	Schenectady, N. Y.	19.56	
(W2XAF)	Schenectady, N. Y.	31.48	
WHK (W8XF)	Cleveland, Ohio	66.04	500
WJR (W8XOA)	Detroit, Mich.	32.00	75
WJZ (W3XL)	New York, N. Y.	59.96	30,000
WLW (W8XAL)	Cincinnati, Ohio	49.50	500
WNAL (W9XAB)	Omaha, Neb.	105.00	50
WOR (W2XAQ)	Newark, N. J.	65.40	50
WRNY (W2XAL)	New York, N. Y.	49.67	500
WSM (W4XD)	Memphis, Tenn.	31.43	
W2XAO	New York	105.9	100
W2XCD	Passaic, N. J.	187.30	
W2XZ	Bellmore, L. I.	49.15	50,000
W4XE	Winter Park, Fla.	200.00	250
W6XAZ	San Diego, Calif.	106.00	50

SPECIAL FEATURE REMINDER

	6 o'clock	7 o'clock	8 o'clock	9 o'clock	10 o'clock	11 o'clock	12 o'clock
Sun.							
Mon.							
Tue.							
Wed.							
Thu.							
Fri.							
Sat.							

PRINCIPAL SHORT-WAVE STATIONS OF THE WORLD

Call	Location	Meters
AFRICA		
F8KR	Constantin, Algeria	42.80
F8KR	Constantine, Tunis	80.00
ZTD	Durban, S. Africa	40.5
	Mombasa, E. Africa	21.59
	Mombasa, E. Africa	36.74
7LO	Nirobi, Kenya	31.10
ARGENTINA		
LON	Buenos Aires	48.30
LSG	Monte Grande	13.03
LSH	Monte Grande	14.50
LSJ	Monte Grande	19.99
	Monte Grande	15.07
	Monte Grande	31.10
AUSTRALIA		
VK3LO	Melbourne	31.56
VK3ME	Melbourne	31.55
VK6AG	Perth	20.00
VK6AG	Perth	41.70
VK6WF	Perth	100.00
6WF	Perth	1[illegible].40
VK2BL	Sydney	28.50
VK2BL	Sydney	32.50
VK2FC	Sydney	31.28
VK2ME	Sydney	15.50
VK2ME	Sydney	[illegible].80
AUSTRIA		
EATH	Vienna	27.00
EATH	Vienna	37.02
CHK2	Vienna	70.00
VOR2	Vienna	25.42
VOR2	Vienna	49.40
	Vienna	22.20
BERMUDA		
TJW	Hamilton	31.60
BRAZIL		
SPU	Rio de Janeiro	1[illegible].10
	Rio de Janeiro	31.75
BRITISH GUIANA		
VRY	Georgetown	4[illegible].84
CANADA		
V29GW	Bowmanville, Ont.	49.31
CGA	Drummondville, Que.	16.50
CGA	Drummondville, Que.	26.00
CGA	Drummondville, Que.	32.13
VE9AP	Drummondville, Que.	47.35
VAS	Glace Bay, N. S.	28.00
VAS	Glace Bay, N. S.	47.00
CJRX	Winnipeg, Man.	25.60
CHINA		
ARI	Hongkong	48.96
COLOMBIA		
	Barranquilla	51.40
HKC	Bogota	48.35
HKC	Bogota	49.50
HKCJ	Manizales	35.00
COSTA RICA		
NRH	Heredia	30.90
CUBA		
CM6XJ	Central Tuincucu	19.99
CM2LA	Havana	29.98
CM2MK	Havana	32.06
CURACAO		
PJZ	Curacao	25.60
CZECHOSLOVAKIA		
OK1MPT	Prague	58.00
DANZIG (Free State)		
EK4ZZZ	Danzig	39.98
DENMARK		
OXY	Lyngby	19.60
OXY	Lyngby	31.60
OXQ	Copenhagen	31.51
OXQ	Copenhagen	49.26
OZ7MK	Copenhagen	32.00
OZ7RL	Copenhagen	31.56
OZ7RL	Copenhagen	42.14
OZ7RL	Copenhagen	84.24
ENGLAND		
BGJ	Bodmin	16.10
G5SW	Chelmsford	11.55
G5SW	Chelmsford	25.53
G2NM	Caterham	20.90
GBK	Rugby	16.57
GBK	Rugby	26.10
GBK	Rugby	32.40
GBS	Rugby	16.38
GBS	Rugby	32.26
GBS	Rugby	33.26
GBS	Rugby	32.59
GBU	Rugby	16.11
GBU	Rugby	24.41
GBU	Rugby	30.15
GBX	Rugby	18.56
GBX	Rugby	24.46
GBX	Rugby	27.75
GBX	Rugby	28.86
GBW	Rugby	16.54
GBW	Rugby	30.64
EGYPT		
SUS	Cairo	32.80
FIJI ISLANDS		
VPD	Suva	20.80
VPD	Suva	31.28
VPD	Suva	38.00
FRANCE		
	Agen	30.75
F8FY	Cannes	175.20
F8BZ	French phone to G2GN	19.50
YR	Lyons	40.20
	Nancy	15.50
	Paris	41.00
	Paris	31.65
	Paris, "Radio Expl."	29.70
FL	Paris	32.50
FL	Paris	49.02
LL	Paris	60.90
FQE	Ste. Assise	24.68
FQO	Ste. Assise	24.68
FRE	Ste. Assise	15.45
FRO	Ste. Assise	15.45
FTD	Ste. Assise	15.12
FTE	Ste. Assise	16.44
FTF	Ste. Assise	38.60
FTL	Ste. Assise	39.15
FTM	Ste. Assise	15.55
FTM	Ste. Assise	24.46
FTO	Ste. Assise	16.44
	St. Quentin	175.20
GERMANY		
AFL	Bergedorf	52.00
	Berlin	45.00
D2AFF	Coethen	43.60
DOA	Doeberitz	37.80
DOA	Doeberitz	41.46
DOA	Doeberitz	67.65
DOA	Doeberitz	82.90
	Eberswalde	40.50
	Koenigswusterhausen	13.95
	Koenigswusterhausen	19.74
	Koenigswusterhausen	31.38
AGC	Nauen	17.20
AGJ	Nauen	56.70
DGW	Nauen	14.89
DHC	Nauen	26.22
DIH	Nauen	15.03
DIV	Nauen	14.06
	Zeesen	25.10
HAWAII		
KIO	Kahuhu	25.68
HONDURAS		
HRB	Tegucigalpa	49.02
ICELAND		
TFZSH	Reykjavik	20.00
TFZSH	Reykjavik	39.98
INDO-CHINA		
FZG	Saigon	24.98
FZS	Saigon	16.38
	Saigon	18.75
ITALY		
IMA	Rome	43.50
I3RO	Rome	25.40
I3RO	Rome	80.00
JAVA		
PLE	Bandoeng	15.94
PLF	Bandoeng	16.80
PLG	Bandoeng	18.80
PLN	Bandoeng	27.75
PLR	Bandoeng	27.88
PMB	Bandoeng	14.50
MADAGASCAR		
FMB	Tamatave	14.50
FZU	Tamatave	15.40
FZU	Tamatave	16.70
MADEIRA ISLANDS		
CT3AG	Funchal	47.00
MARTINIQUE		
FRT	Fort de France	48.25
MEXICO		
XDO	Chapultepec	17.20
XDA	Mexico City	15.85
XDA	Mexico City	31.80
XC	San Lazaro	44.00
MOROCCO		
F8MC	Casablanca	43.60
NETHERLANDS		
PCJ	Hilversum	19.71
PCJ	Hilversum (Eindhoven)	31.26
PHI	Huizen	16.88
PCK	Kootwijk	16.30
PCK	Kootwijk	38.60
PCL	Kootwijk	18.40
PCV	Kootwijk	16.82
PCV	Kootwijk	38.30
NEW ZEALAND		
ZL3ZC	Christchurch	49.97
NORWAY		
LGN	Bergen	31.23
PERU		
OBE	La Punta	23.00
PHILIPPINE ISLANDS		
NPO	Cavite (Manila)	33.81
KIXR	Manila	24.46
KIXR	Manila	26.20
KIXR	Manila	25.36
KIXR	Manila	48.80
POLAND		
	Posen	30.20
	Posen	31.80
PORTUGAL		
CTIAA	Santos	43.00
SIAM		
HS1PJ	Bangkok	16.90
HS2PJ	Bangkok	29.50
HS4P	Bangkok	37.02
SIBERIA		
RA97	Khabarovsk	35.00
RA97	Khabarovsk	70.00
SPAIN		
EAR25	Barcelona	49.97
EAR	Madrid	43.00
SWEDEN		
	Karlskrona	196.00
SAI	Motala	49.46
	Motala	48.95
	Stockholm	135.00
SWITZERLAND		
EH9OC	Berne	32.00
HB9D	Zurich	41.50
U. S. S. R. (RUSSIA)		
RV15	Khabarovsk	70.2
3KAA	Leningrad	36.00
RDRL	Leningrad	28.50
RFN	Moscow	49.97
	Moscow	41.00
RV38	Moscow	54.40
RA72	Smolensk	150.00

Radio Distance Map—Circles E

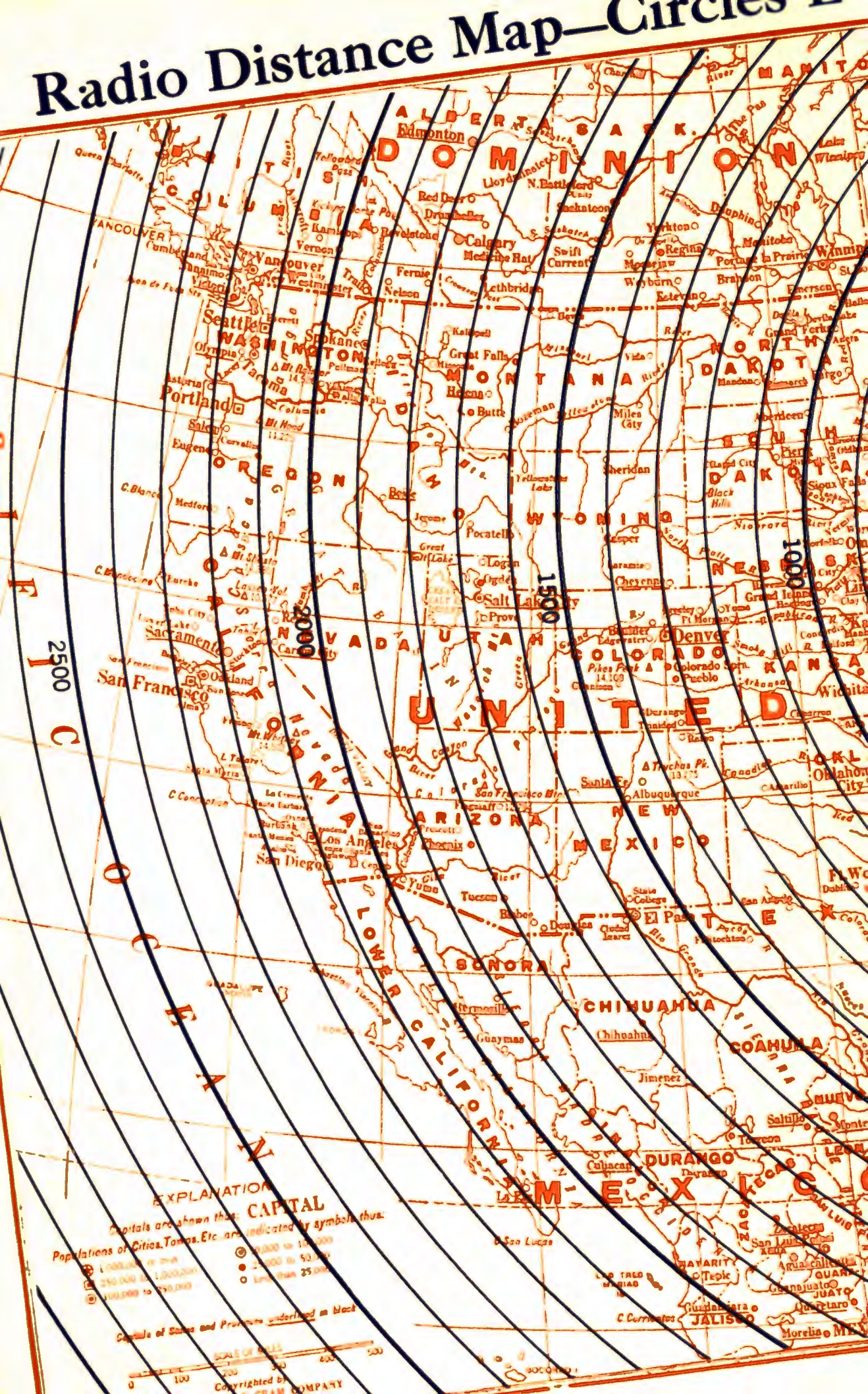

ery 100 Miles from Pittsburgh



WORLD BROADCASTING STATIONS

Station	Meters	Location	Power
		ALASKA	
KGBU	332.1	Ketchikan	500
		ALBANIA	
----	----	Tirana	300
		ALGERIA	
8DB	310	Alger (Algiers)	100
----	352	Alger (Algiers)	100
		ARGENTINA	
E4	340	Azul	250
D5	285.7	Bahia Blanca	----
B2	215	Buenos Aires	50
C1	220.2	Buenos Aires	100
C4	232	Buenos Aires	100
LR1	380	Buenos Aires	500
LR2	344.8	Buenos Aires	2000
LR3	315.9	Buenos Aires	1000
LR4	302	Buenos Aires	2000
LR5	361.8	Buenos Aires	2000
LR6	230	Buenos Aires	1000
LR7	400	Buenos Aires	1250
LR8	261	Buenos Aires	1500
LR9	291.2	Buenos Aires	2000
LS1	425	Buenos Aires	5000
LS2	252	Buenos Aires	1000
LS3	226	Buenos Aires	1000
LS4	270.4	Buenos Aires	1000
LS5	280.5	Buenos Aires	1000
LS6	210	Buenos Aires	1000
LS7	322	Buenos Aires	1000
LS8	243.8	Buenos Aires	100
J2	325.3	Concordia	400
H7	319	Cordoba	100
I4	326	Cordoba	120
LT2	438	La Plata	1000
D4	212.7	Mar del Plata	100
LT4	394.7	Mendoza	500
M4	282.4	Mendoza	10
M5	241.9	Mendoza	40
M6	348	Mendoza	10
J1	240	Parana	50
G4	232.1	Rafaela	560
F5	218.9	Rosario	100
LT3	275	Rosario	1500
H8	217	San Francisco	25
Q4	205.1	San Luis	60
F1	297	Santa Fe	100
F3	256.4	Santa Fe	100
K4	312.5	Tucuman	250
G5	357	Venado Tuerto	250
J5	263.2	Villaguay	65
I1	246	Villa Maria	60
		AUSTRALIA	
5CL	292	Adelaide	1000
5DN	312	Adelaide	100
5KA	250	Adelaide	
2MK	260	Bathurst	
4CM	278	Brisbane	50
4MB	337	Brisbane	50
4QG	385	Brisbane	
7ZL	516	Hobart	500
3AR	4[illegible]4	Melbourne	
3DB	255	Melbourne	
3LO	32.371	Melbourne	1000
3UZ	319	Melbourne	20
3WR	303	Melbourne	20
3EO	286	Mildura	20
2HD	288	Newcastle	20
2UW	263	Northbridge	100
6AG	32.9	Perth	
6WF	1250	Perth	1000
4RN	323	Rockhampton	100
2BE	316	Sydney	50
2BL	32.5-353	Sydney	1000
2FC	28.5-442	Sydney	2000
2GB	316	Sydney	300
2KY	280	Sydney	300
2ME	28.5	Sydney	
2UE	293	Sydney	50
2UW	267	Sydney	
2WA	462	Sydney	100
4GR	294	Toowoomba	20
		AUSTRIA	
----	356.2	Graz	500
----	465.9	Innsbruck	500
----	455.9	Klagenfurt	500
----	284.2	Linz	500
EATH	37	Wien (Vienna)	
OHK2	70	Wien (Vienna)	
ORV	519.9	Wien (Vienna)	15000
		BELGIUM	
EB4ED	205.5	Anvers (Antwerp)	100
EB4GT	218.5	Bruxelles (Brussels)	
EB4RB	(EX-BAV) 508.5	Bruxelles (Brussels)	1500
EB4RC	216.9	Bruxelles (Brussels)	----
EB4FO	245.9	Bruxelles (Brussels)	1000
EB4CE	216	Chatelineau	
EB4FG	205.5	Dampremy	
EB4RW	245.9	Gand (Ghent)	
EB4RG	216	Liege	100
EB4RQ	290	Marchienne Docherie	
EB4EX	245.9	Ottomont Andrie-mont	
		BOLIVIA	
----	300	La Paz	50
----	175	La Paz	50
----	----	La Paz	
		BRAZIL	
PRAE	----	Ampara	----
PRAH	(EX-SKV) 600	Sao Salvador (Bahia)	50
SQBE	24	Sao Salvador (Bahia)	----
PRAN	(EX-SQAF) 380	Curityba	5
PRAZ	(New)	Franca	----
PRAJ	(EX-SQAY) 380	Juiz de Fora	200
----	100	Manaos	1500
PRAY	380	Mogy das Cruzes	----
----	34	Belem (Para)	----
PRAD	----	Pelotas	----
PRAP	310	Recife (Pernambuco)	300
PRAG	----	Porto Alegre	----
PRAI	(EX-SQAI) 250	Ribeirao Preto	10
PRAC	350	Rio de Janeiro	----
PRAA	(EX-SQAA) 400	Rio de Janeiro	2000
PRAB	(EX-SQAB) 320	Rio de Janeiro	500
PRAK	(EX-SQAJ) 360	Rio de Janeiro	500
PRAS	(EX-SQAI) 280	Santos	10
PRAC	----	Sao Paulo	----
PRAE	(EX-SQAG) 225.4	Sao Paulo	1000
PRAL	(EX-SQAK) 250	Sao Paulo	10
PRAO	(EX-SQBO) 225.4	Sao Paulo	1000
PRAR	----	Sao Paulo	----
----	425	Sorocaba	----
		CANAL ZONE	
----	252	Balboa	1000
		CANARY ISLANDS	
EAR5	250-350	Las Palmas	200
		CEYLON	
----	800	Colombo	1500
		CHILE	
CMAO	----	Antofagasta	----
CMAI	245	Concepcion	1500
CMAD	320	Santiago	1000
CMAE	280	Santiago	100
CMAT	550	Tacna	200
----		Talcahuano	----
CMAK	245	Temuco	100
----	400	Valparaiso	50
		CHINA	
XGY	315	Hangchow	250
COHR	445	Harbin	1000
COMK	420	Moukden	2000
XGZ	420	Nanking	500
COPK	330	Peiping	100
	342	Shanghai	250
	242	Shanghai	250
KRC	329	Shanghai	250
SSC	270	Shanghai	50
GEC	280	Tientsin	50
XOL	480	Tientsin	500
COTN	450	Tientsin	500
		COLOMBIA	
----	----	Bogota	----
		COSTA RICA	
TIX	400	San Jose	50
		CUBA	
CM6EV	250	Caibarien	50
CM6LO	325	Caibarien	250
CM7AZ	225	Camaguey	10
CM7GT	195	Camaguey	5
CM7LO	275	Camaguey	15
CM6YR	200	Camajuani	20
CM7BY	235	Ciego de Avila	20
CM7FU	200	Ciego de Avila	15
CM7HS	192	Ciego de Avila	15
CM6BY	260	Cienfuegos	200
CM5EV	360	Colon	100
CMC	357	Habana	500
CMI	276	Habana	500
CM2AB	250	Habana	10
CM2AR	341	Habana	75
CM2AZ	324	Habana	20
CM2CP	280	Habana	10
CM2HP	205	Habana	200
CM2JP	245.5	Habana	15
CM2LP	359	Habana	15
CM2MG	282	Habana	15
CM2OH	300	Habana	15
CM2OK	360	Habana	100
CM2RK	326	Habana	50
CM2SE	211	Habana	10
CM2TW	270	Habana	10
CM2UF	225	Habana	100
CM2WX	261	Habana	150
CM2XA	230	Habana	300
CM2FG	226	Hershey	20
CM2JF	252	Marianao	15
CM2JL	294	Marianao	7½
CM2MA	277	Marianao	50
CM2SW	274	Marianao	7½
CM2KX	225	Marianao	10
CM1AZ	275	Mariel	30
CM7NM	264	Nuevitas	20
CM6HS	200	Sagua la Grande	10
CM6KP	280	Sancti Spiritus	20
CM6MN	210	Santa Clara	20
CM8BY	150	Santiago de Cuba	30
CM8HS	200	Santiago de Cuba	30
CM8KW	250	Santiago de Cuba	15
CM6KW	368	Tuinucu	100
		CZECHOSLOVAKIA	
OKR	277.8	Bratislava	500
OKB	432.3	Brno	2400
OKK	265.8	Kosice	3200
OKM	254.2	Moravska-Ostrava	----
OKP	287	Praha (Prague)	5000
		DANZIG (FREE CITY)	
----	455.1	Danzig	700
		DENMARK	
----	31.5-49.26-337	Kobenhhavn (Copenhagen)	750
----	1153.8	Kalundborg	7500
----	1150	Ryvang	500
----	1153.8	Soro	1000
		DOMINICAN REPUBLIC	
----	450	Santo Domingo	----
		EGYPT	
SRE	255	Cairo	----
		EL SALVADOR	
AQM	482	San Salvador	500
		ESTONIA	
----	408	Tallinn	2200
----	1200	Tallinn	100
		FINLAND	
----	297	Pori (Bjorneborg)	100
----	277.6	Hanko (Hango)	100
----	375	Helsinki (Helsingfors)	500
----	277.8	Jakobstad (Pietersaarski)	200
----	297	Jyvaskyla	200
----	1522.8	Lahtis	40000
----	318	Lahtis	180
3NB	400	Tampere (Tammerfors)	250
----	240	Viipuri (Viborg)	100
		FRANCE	
2BD	30.75-297	Agen	250
----	275.2	Angers	250
----	----	La Bamboul	
----	180	Beziers	250
----	198	Biarritz	
----	408	Bordeaux	500
----	204	Bordeaux	1500
----	277.6	Caen	200
----	----	Chateau-Thierry	
----	200	Fecamp	
----	588.2	Grenoble	500
----	250	Lille	500
----	293	Limoges	
YN	466	Lyon	1000
YR	40.2-291.3	Lyon	1500
----	316	Marseille	500
----	400	Mont-de-Marsan	250
----	329	Montpellier	200
----	15.5	Nancy	
----	246	Nice	
----	240	Nimes	
F8AV	80	Nogent-sur-Seine	
FL	22-1444-2650	Paris	5000
FPTT	447.8	Paris	750
F8GC	61-250	Paris	500
----	340.9	Paris	500
----	1725	Paris	2000
----	37-308	Paris	250
----	272	Rennes	1500
----	386	Reims	----
----	220	St. Etienne	100
----	346	Strasbourg	500
----	250	Toulon	----
MRD	245.9	Toulouse	1500
----	389.6	Toulouse	2000
		FRENCH INDO-CHINA	
----	187	Haiphong	2500
		GERMANY	
----	455.9	Aachen (Aix-la-Chapelle)	700
----	566	Augsburg	700
----	475.4	Berlin	4000
AFT	54-1300-1648.2	Berlin	10000
----	283	Berlin	2000
----	2525	Berlin	----
----	329.7	Bremen	700
----	221.2	Breslau	4000
----	363.2	Koln (Cologne)	4000
AFK	67.65-37.62	Doberitz	----
----	282	Dortmund	1500
----	217.1	Dresden	750
----	468.8	Elberfeld	750
----	219	Flensburg	1500
----	421.2	Frankfurt	1500
----	577	Freiburg	1500
----	326.4	Gleiwitz	3000
----	391.6	Hamburg	4000
----	566	Hannover	750
----	272.7	Kaiserslautern	4000
----	250	Kassel	750
----	250	Kiel	700

World Broadcasting Stations

Station	Meters	Location	Power
—	280.4	Konigsberg	4000
—	462.2	Langenburg	8000
—	361.9	Leipzig	4000
—	204.1	Ludwigshafen	1500
—	283	Magdeburg	—
—	267.8	Munster	1500
—	536.7	Munchen	4000
AGC	17.2	Nauen	—
AGJ	86.7	Nauen	—
—	1800	Norddeich	1000
—	240	Nurnberg	1000
—	230	Schaerbeck	—
—	283	Stettin	750
—	374.1	Stuttgart	4000
GREAT BRITAIN AND NORTHERN IRELAND			
2BD	311.2	Aberdeen	1500
2BE	302.7	Belfast	1500
5IT	326.1	Birmingham	1500
6BM	491.8	Bournemouth	1500
5WA	323.2	Cardiff	1500
2NM	32.6	Caterham	—
5SW	24-482.8	Chelmsford	3000
6XX	1562.5	Daventry	16000
2DE	294	Dundee	200
2EH	288.5	Edinburgh	500
5SC	401.1	Glasgow	1500
6KH	294	Hull	200
2LS	277.8-253.1	Leeds and Bradford	500
6LV	297	Liverpool	200
2LO	361.4	London	3000
2ZY	384.6	Manchester	1500
5NO	312.5	Newcastle	1500
5NG	276.3	Nottingham	200
5PY	400	Plymouth	200
6FL	372.7	Sheffield	200
6ST	294	Stoke-on-Trent	200
GUATEMALA			
—	310	Guatemala	1000
HAITI			
HHK	361.2	Port au Prince	1000
HAWAII			
KGU	319.0	Honolulu	500
HONGKONG			
GOW	300	Victoria	1500
HUNGARY			
MTI	546	Budapest	2000
MT2	1050	Budapest	400
MT3	—	Budapest	12000
ICELAND			
GZSH	192	Akureyri	—
—	333.3	Reykjavik	500
INDIA			
2AX	320	Bombay	50
2FV	387	Bombay	100
7BY	357.1	Bombay	3000
7CA	370.4	Calcutta	3000
2GR	400	Madras	200
2HZ	350	Rangoon	40
IRISH FREE STATE			
6CK	400	Cork	1000
2RN	411	Dublin	1500
ITALY			
IJE	387.1	Genova (Genoa)	3000
—	400	Merano-Bolzano	200
1MI	315.8	Milano	1000
INA	333.3	Napoli (Naples)	1000
1RO	422.6	Roma (Rome)	3000
1IAX	45	Roma (Rome)	—
JAPAN			
JHBB	37.1	Hirasio	—
JOFK	353	Hiroshima	—
JODK	357	Keijo	1000
JOGK	380	Kumamoto	2000
JOCK	360	Nagoya	1000
JOBK	385	Osaka	1000
JFAB	39.5	Taipeh	—
JOAK	375	Tokyo	1000
JQAK	395	Dairen	5000
KENYA (BRITISH AFRICA)			
7LO	400-33.—	Nairobi	2000
LATVIA			
KCX	528.2	Riga	1250
LITHUANIA			
—	219	Kaunas	5000
LUXEMBOURG			
LOAA	217.4	Luxembourg	250
MEXICO			
XFF	325.9	Chihuahua	250
XEA	249.9	Guadalajara	100
XFC	475.9	Jalapa	350
XES	249.9	Lerdo	250
XEY	548.6	Merida	100
XEB	450	Mexico	1000
XEN	410.7	Mexico	1000
XEX	325.9	Mexico	500
XFA	0-14-42-43, 500-600	Mexico	50
XFG	470	Mexico	2000
XFI	508.2	Mexico	1000
XFX	356.9	Mexico	500
XC51	44	Mexico	—
XEH	311	Monterrey	100
XEI	299.8	Morelia	100
XEF	265.3	Oaxaca	100
XEE	312.3	Puebla	100
MOROCCO			
AIN	51	Casablanca	—
CNO	305	Casablanca	25
—	724.6	Rabat	2000
NETHERLANDS			
PCFF	2125	Amsterdam	2000
—	566	Bloemendaal	100
PCFF	1100	De Bilt	—
PBF5	41.3	Eindhoven	—
HDO	1050	Hilversum	5000
PCJJ	30.2-31.4	Hilversum	—
	340.9-1840	Huizen	—
—	18.4	Kootwijk	25000
	1875	Scheveningen	—
DUTCH EAST INDIES			
ANE	15.93-31.86	310 Bandoeng	30
JFC	—	Batavia	—
ANH	17	Malabar	—
—	175	Soerabaja	—
—	140	Soerabaja	500
NEW ZEALAND			
1YA	333.3	Auckland	500
3AC	400	Christchurch	500
4YA	350	Dunedin	110
2ZF	250	Palmerston	—
2YK	295	Wellington	60
NORWAY			
—	364.9	Bergen	1500
LGN	30	Bergen	—
		Haalesund	—
	370.4	Oslo	1500
	405	Porsgrund	1000
	277.6	Stavanger	1500
		Tromso	—
	243.9	Trondhjem	1000
PARAGUAY			
—		Asuncion	12
PERU			
OAX	380	Lima	1500
POLAND			
—	416.1	Katowice	2000
—	314.1	Krakow	1500
—	336.3	Poznan	4000
—	1385.7	Warszawa (Warsaw)	1500
—	465.9	Wilno	2000
PORTO RICO			
WKAQ	336.9	San Juan	500
PORTUGAL			
PIAA	305	Lisboa (Lisbon)	500
		Lisboa (Lisbon)	—
ROMANIA			
—	401.6	Bucuresti (Bucharest)	400
SERB-CROAT-SLOVENE KINGDOM			
—	308.3	Zagreb	700
SPAIN			
	320	Almeria	1000
EAJ1	350.5	Barcelona	2500
EAJ13	277.6	Barcelona	3000
EAJ9	434.8	Bilbao	500
EAJ11	294.1	Bilbao	500
EAJ3	297	Cadiz	500
EAJ16	277.8	Cartagena	500
EAJ2	420	Madrid	3000
EAJ4	297	Madrid	1000
EAJ6	500	Madrid	1000
EAJ7	375	Madrid	1500
EAM	30.7	Madrid	—
EAJ25	250	Malaga	100
EAJ19	272.7	Oviedo	1000
EAJ5	400	Sevilla	500
EAJ17	434.8	Sevilla	3000
EAJ8	434.8	San Sebastian	3000
EAJ22	275.2	Salamanca	500
—	500	Valencia	—
—	566	Zaragoza	1500
STRAITS SETTLEMENTS			
ISE	330	Singapore	100
SWEDEN			
SRE	1200	Boden	600
SCA	229	Boras	150
SCB	246	Eskilstuna	200
SCC	333	Falun	500
SCD	204	Gavle	200
SBB	322	Goteborg	10000
SCE	216	Halmstad	200
SCG	231	Halsingborg	200
SBH	257	Horby	10000
SCF	370	Hudiksvall	150
SCH	202	Jonkoping	250
SCI	246	Kalmar	200
SAS	52.6	Karlsborg	—
SCJ	196	Karlskrona	250
SCK	218	Karlstad	250
SCL	246	Kiruna	200
SCM	203	Kristinehamn	250
SCN	436	Malmberget	250
SBC	231	Malmo	600
SBG	1348	Motala	30000
SCO	270	Norrkoping	250
SCV	237	Orebro	200
SCW	218	Ornskoldsvik	200
SBF	770	Ostersund	600
SCP	246	Sofile	400
SBA	436	Stockholm	1000
SBD	642	Sundsvall	600
SCQ	265.5	Trollhattan	250
SCR	236	Uddevalla	50
SCS	281	Umea	200
SCT	453	Uppsala	150
SCU	283	Varberg	300
SWITZERLAND.			
HB3	1010	Basel	250
HB9C	32-405	Bern	1600
HB1	760	Geneva	500
HB2	680	Lausanne	600
HB9XD	32-85	Zurich	—
—	469	Zurich	650
TUNISIA			
TNU	1850	Carthage	—
8KR	42.8	Constantine	—
TUA	45-1460	Tunis	100
TURKEY			
—	1600	Angora	5000
—	1200	Osmanje	6000
UNION OF SOCIALISTIC SOVIET REPUBLICS			
RA47	720	Armavir	200
RA56	790	Artemovsk	1200
RA26	700	Astrakhan	1000
RA45	750	Baku	4000
RA8	750	Bogorodsk	700
RA30	525	Dnelpropetrovsk	1000
RA49	1650	Erivan	1200
RA39	925	Gomel	1200
RA57	1100	Irkutsk	500
RA7	500	Ivanovo-Voznesensk	150
RA43	477-1700	Kharkov	4000
RA5	755	Kiev	1300
RA34	576	Kursk	1000
RA38	513	Krasnodar (Ekaterinodar)	1000
RA42	1000	Leningrad	10000
RA51	150	Leningrad	350
RA18	360	Minsk	1200
RA1	1460	Moskva (Moscow)	40000
RA2	450	Moskva (Moscow)	500
RA4	450	Moskva (Moscow)	500
RA67	1075	Malchik	1200
RA13	450	Nizhnii-Novgorod	1500
RA33	1117	Novorossiisk	4000
RA40	975	Odessa	1200
RA25	640	Orenburg	1000
RA64	350	Petrogpavlovsk	45
RA46	765	Petrozavodsk	2000
RA14	820	Rostov-on-Don	4000
RA22	900	Samara	1200
RA32	420	Saratov	200
RA9	500	Sevastopol	250
RA68	330	Smolensk	20
RA72	150	Smolensk	800
RA77	730	Stalingrad	1200
RA20	550	Stavropol	1200
RA15	1050	Sverdlovsk	500
RA27	715	Tashkent	2000
RA11	870	Tiflis	4000
RA21	300	Tomsk	150
RA44	690	Tver	1200
RA51	500	Ulyanovsk	20
RA16	650	Ustyug-Velikii	1200
RA17	480	Vladivostok	1500
RA41	875	Vologda	1200
RA12	950	Voronezh	1200
UNION OF SOUTH AFRICA			
—	372	Cape Town	1200
—	398	Durban	1200
—	32-443.6	Johannesburg	900
—	323	Pretoria	—
URUGUAY			
CWOA	428.4	Montevideo	1000
CWOF	300	Montevideo	100
CWOG	280	Montevideo	10
CWOH	300	Montevideo	50
CWOK	260	Montevideo	50
CWOL	272	Montevideo	100
CWOM	265.5	Montevideo	20
CWOM	265.5	Montevideo	200
CWOO	294	Montevideo	50
CWOR	350	Montevideo	500
CWOS	380	Montevideo	500
CWOW	500	Montevideo	—
CWOI	272	Salto	50
CWOJ	260	Salto	10
VENEZUELA			
AYRE	375	Caracas	1000

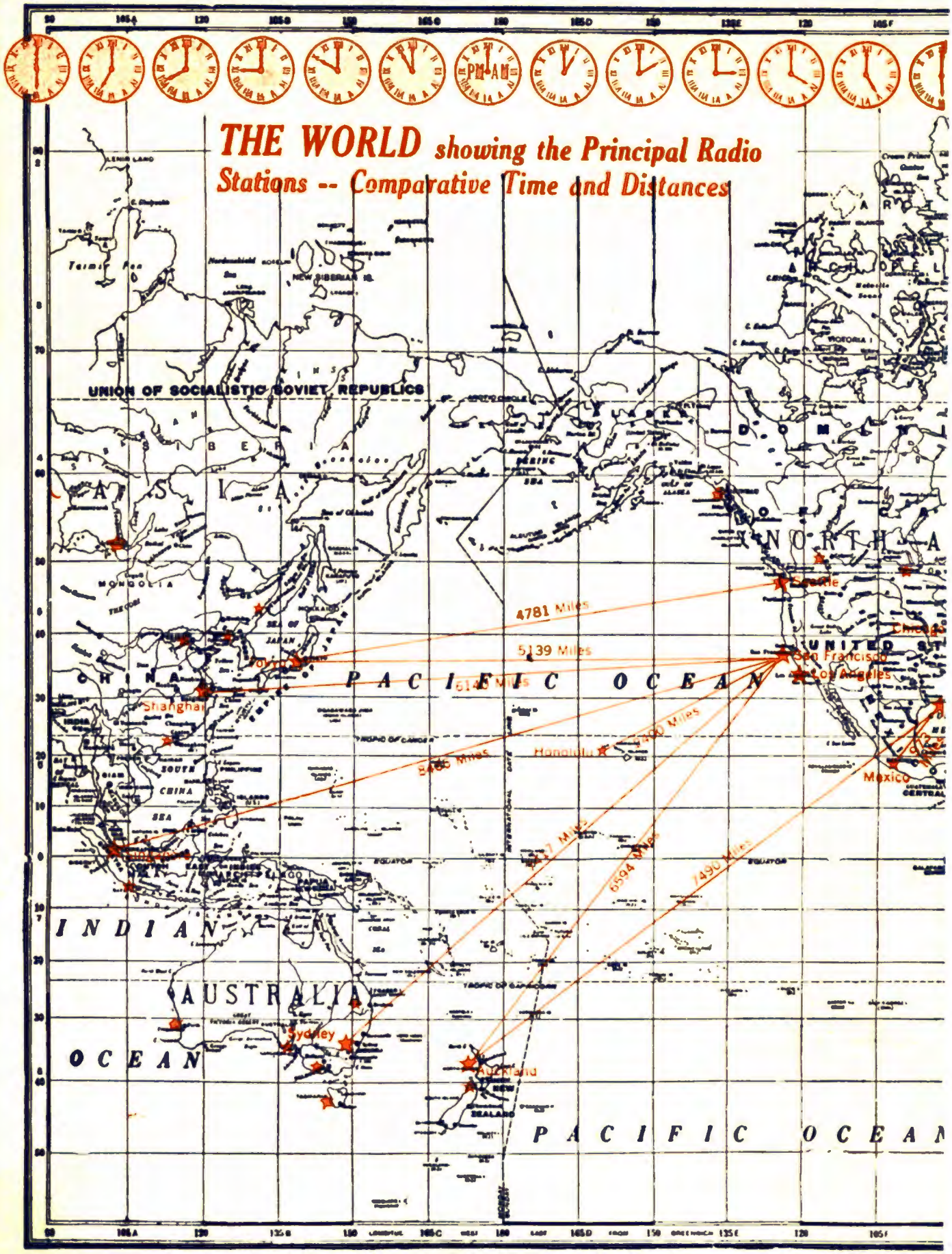
THE WORLD showing the Principal Radio Stations -- Comparative Time and Distances
UNION OF SOCIALISTIC SOVIET REPUBLICS
ASIA
NORTH A
MONGOLIA
CHINA
PACIFIC OCEAN
INDIAN
OCEAN
AUSTRALIA
Shanghai
Honolulu
Sydney
Auckland
Seattle
San Francisco
Los Angeles
Mexico
4781 Miles
5139 Miles
6594 Miles
7490 Miles

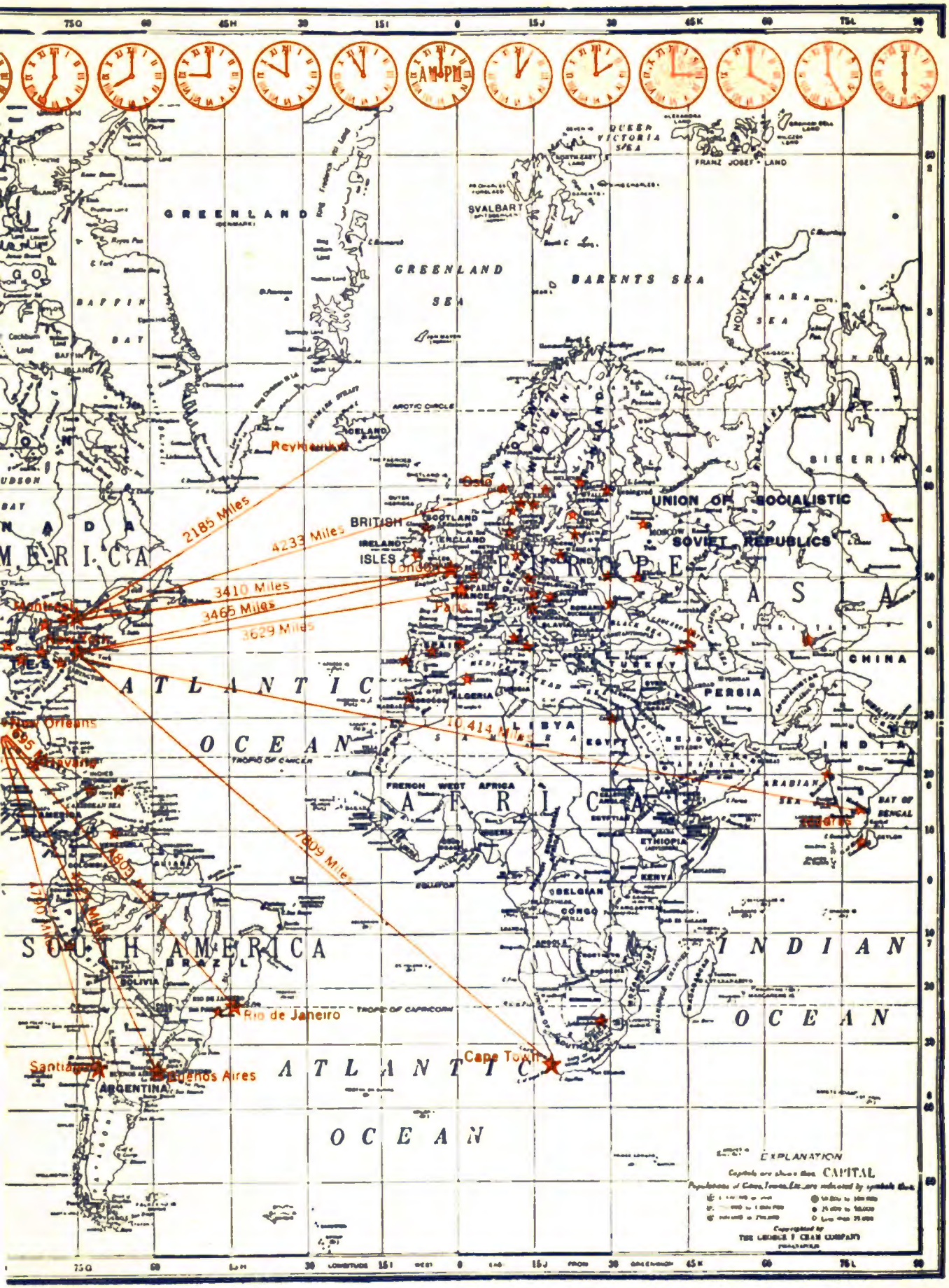
GREENLAND
SVALBART
GREENLAND SEA
BARENTS SEA
BAFFIN BAY
ICELAND
Reykjavik
2185 Miles
4233 Miles
3410 Miles
3465 Miles
3629 Miles
10,414 Miles
7809 Miles
Oslo
BRITISH ISLES
London
Paris
Montreal
New York
New Orleans
Havana
Rio de Janeiro
Buenos Aires
Cape Town
Zanzibar
UNION OF SOCIALISTIC SOVIET REPUBLICS
EUROPE
ASIA
AFRICA
AMERICA
SOUTH AMERICA
ATLANTIC OCEAN
INDIAN OCEAN
CHINA
PERSIA
INDIA
BRAZIL
ARGENTINA
BOLIVIA
FRENCH WEST AFRICA
ETHIOPIA
KENYA
BELGIAN CONGO
ARABIAN SEA
BAY OF BENGAL
TROPIC OF CANCER
TROPIC OF CAPRICORN
ARCTIC CIRCLE
EXPLANATION
CAPITAL

BROADCASTING STATIONS UNITED STATES AND CANADA

ARRANGED BY CITIES, STATES AND PROVINCES

UNITED STATES

ALABAMA

Birmingham, WAPI, WBRC, WKBC
Gadsden, WJBY
Mobile, WODX
Montgomery, WSFA
(Springhill), WODX
Talladega, WFDW

ARIZONA

Flagstaff, KFXY
Jerome, KCRJ
Phoenix, KOY, KTAR
Prescott, KPJM
Tucson, KGAR, KVOA

ARKANSAS

Blytheville, KLCN
Fayetteville, KUOA
Hot Springs National Park, KTHS
Little Rock, KGHI, KGJF, KLRA
Paragould, KBTM
Siloam Springs, KFPW

CALIFORNIA

Berkeley, KRE, KROW
Beverly Hills, KMPC
Burbank, KELW
Culver City, KFVD
El Centro, KXO
Fresno, KMJ
Hayward, KZM
(Hollywood), KFWB, KMTR, KNX
Holy City, KFQU
Inglewood, KMIC
Long Beach, KFOX, KGER
Los Angeles, KECA, KFI, KFSG, KFWB, KGEF, KGFJ, KHJ, KMTR, KNX, KTBI, KTM, KECA
Oakland, KGO, KLS, KLX, KROW, KTAB
Pasadena, KPPC, KPSN
(Richmond), KROW
Sacramento, KFBK
San Bernardino, KFXM
San Diego, KFSD, KGB
San Francisco, KFRC, KFWI, KGGC, KGO, KJBS, KPO, KTAB, KYA
San Jose, KQW
Santa Ana, KREG
Santa Barbara, KDB
Santa Maria, KSMR
(Santa Monica), KTM
Stockton, KGDM, KWG
Westminster, KPWF

COLORADO

Colorado Springs, KFUM
Denver, KFEL, KFUP, KFXF, KLZ, KOA, KPOF
(Dupont), KLZ
Edgewater, KFXJ
Fort Morgan, KGEW
Greeley, KFKA
Gunnison, KFHA
Pueblo, KGHF
Trinidad, KGIW
Yuma, KGEK

CONNECTICUT

(Avon), WTIC
Bridgeport, WICC
(Easton), WICC
Hartford, WTIC
New Haven, WDRC
Storrs, WCAC

DELAWARE

(Edge Moor), WILM
Wilmington, WDEL, WILM

DISTRICT OF COLUMBIA

Washington, WMAL, WOL, WRC

FLORIDA

Clearwater, WFLA, WSUN
Gainesville, WRUF
Jacksonville, WJAX
Miami, WQAM
Miami Beach, WIOD-WMBF
Orlando, WDBO
Pensacola, WCOA
St. Petersburg, WSUN
Tampa, WDAE, WMBR

GEORGIA

Atlanta, WGST, WSB
Columbus, WRBL
Macon, WMAZ
Rome, WFDV
Savannah, WTOC
Thomasville, WQDX
Tifton, WRBI
Toccoa, WTFI

IDAHO

Boise, KIDO
Idaho Falls, KID
Jerome, KFXD
(Nampa), KFXD
Pocatello, KSEI
Sandpoint, KGKX
Twin Falls, KGIQ

ILLINOIS

(Addison), WMAQ, WMBI,
Bloomingdale, KFKX-KYW
Carthage, WCAZ
Chicago, KYW-KFKX, WAAF, WBBM-WJBT, WBCN, WCFL, WCHI, WCRW, WEDC, WENR, WGES, WHFC, WIBO, WJAZ, WJJD, WKBI, WGN, WLS, WMAQ, WMBI, WORD, WPCC, WSBC
Cicero, WEHS, WHFC
(Crete), WLS
Decatur, WJBL
(Deerfield), WCHI, WORD
(Desplaines), WIBO
(Downers Grove), WENR-WBCN
(Elgin), WGN
Galesburg, WKBS
(Glenview), WBBM-WJBT
Harrisburg, WEBQ
Joliet, WCLS, WKBB
La Salle, WJBC
(Moosheart), WJJD
(Mount Prospect), WJAZ
Peoria, WMBD
Quincy, WTAD
Rockford, KFLV
Rock Island, WHBF
Springfield, WCBS, WTAX
Tuscola, WDZ
Urbana, WILL
Zion, WCBD

INDIANA

Anderson, WHBU
(Clermont), WKBF
Connersville, WKBV
Culver, WCMA
Evansville, WGBF
Fort Wayne, WGL, WOWO
Gary, WJKS
Hammond, WWAE
Indianapolis, WFBM, WKBF
Laporte, WRAF, WRAG
Marion, WJAK
Muncie, WLBC
South Bend, WSBT
Terre Haute, WBOW
W. Lafayette, WBAA

IOWA

Ames, WOI
Boone, KFGQ
Cedar Rapids, KWCR
Clarinda, KSO
Council Bluffs, KOIL
Davenport, WOC
Decorah, KGCA, KWLC
Des Moines, WHO
Fort Dodge, KFJY
Iowa City, WSUI
Marshalltown, KFJB
Muscatine, KTNT
Ottumwa, WIAS
Red Oak, KICK
Riverdale, KFJY
Shenandoah, KFNF, KMA
Sioux City, KSCJ
Waterloo, WMT

KANSAS

Dodge City, KGNO
Kansas City, WLBF
Lawrence, KFKU, WREN
Manhattan, KSAC
Milford, KFKB
Paducah, WPAD
Topeka, WIBW
Wichita, KFH

KENTUCKY

Covington, WCKY
(Crescent Sps.), WCKY
Hopkinsville, WFIW
(Jeffersontown), WHAS
Louisville, WHAS, WLAP

LOUISIANA

(Cedar Grove), KTSL
(Kennonwood), KWKH
Monroe, KMLB
New Orleans, WABZ, WDSU, WJBO, WJBW, WSMB, WWL
Shreveport, KRMD, KTBS, KTSL, KWEA, KWKH

MAINE

Augusta, WRDO, WRDW
Bangor, WABI, WLBZ
Portland, WCSH
(Scarboro), WCSH

MARYLAND

Baltimore, WBAL, WCAO, WCBM, WFBR
Cumberland, WTBO
(Glen Morris), WBAL

MASSACHUSETTS

(Auburn), WEPS, WORC
Boston, WBBS, WBZA, WEEI, WHDH, WLOE, WNAC-WBIS, WSSH
(Chelsea), WLOE
Dartmouth, WMAF
Fall River, WSAR
(Gloucester), WHDH
Lexington, WLEX, WLEY
New Bedford, WNBH
Springfield, WBZ
(Squantum), WNAC-WBIS
Wellesley Hills, WBSO
(Weymouth), WEEI
Worcester, WORC, WTAG

MICHIGAN

Battle Creek, WELL
Bay City, WBCM
Berrien Springs, WKZO
Calumet, WHDF
Detroit, WXYZ, WJR, WMBC, WWJ
East Lansing, WKAR
Flint, WFDF, WPDF
(Furnwood), WOOD
Grand Rapids, WASH, WOOD
Jackson, WIBM
Lapeer, WMPC
Ludington, WKBZ
Royal Oak, WAGM
Sylvan Lake, WJR
Ypsilanti, WJBK

MINNESOTA

(Anoka), WCCO
Duluth, WEBC
Fergus Falls, KGDE
(Fridley), WRHM
Minneapolis, WCCO, WDGY, WHDI, WLB, WRHM
Moorehead, KGFK
Northfield, KFMX, WCAL
St. Paul, KSTP
(Wescott), KSTP, WGMS

MISSISSIPPI

Greenville, WRBQ
Gulfport, WGCM
Hattiesburg, WRBJ
Jackson, WJDX
Meridian, WCOC
(Mississippi City), WGCM
Tupelo, WDIX
(Utica), WQBC
Vicksburg, WQBC

MISSOURI

Cape Girardeau, KFVS
(Clayton), KFUO
Columbia, KFRU
Grant City, KGIZ
(Independence), KMBC
Jefferson City, WOS
Joplin, WMBH
Kansas City, KMBC, KWKC, WDAF, WHB, WOQ
(Kirkwood), KMOX
St. Joseph, KFEQ, KGBX
St. Louis, KFUO, KFWF, KMOX, KSD, KWK, WEW, WIL, WMAY

MONTANA

Billings, KGHL
Butte, KGIR
Great Falls, KFBB
Kalispell, KGEZ
Wolf Point, KGCX

NEBRASKA

Clay Center, KMMJ
Lincoln, KFAB, KFOR, WCAJ
Norfolk, WJAG
North Platte, KGNF
Omaha, WAAW, WOW
Ravenna, KGFW
Scottsbluff, KGKY
York, KGBZ

NEVADA

Las Vegas, KGIX
Reno, KOH

NEW HAMPSHIRE

Laconia, WKAV

NEW JERSEY

Ashury Park, WCAP
Atlantic City, WPG
(Bound Brook), WJZ
Camden, WCAM
(Carlstadt), WHAP
(Cliffside), WQAO-WPAP
(Cliffside Park), WCDA
(Coytesville), WRNY
Hackensack, WBMS
(Hoboken), WMCA, WPCH
Jersey City, WAAT, WHOM, WKBO
(Kearny), WLWL, WOR
Newark, WAAM, WGCP, WNJ, WOR
Paterson, WODA
Red Bank, WJBI
(Secaucus), WOV
Trenton, WOAX

Alphabetically by Cities, States and Provinces

NEW MEXICO

Albuquerque, KGGM
Raton, KGFL
State College, KOB

NEW YORK

(Amherst), WGR, WKBW
(Astoria), WGBS
Auburn, WMBO
(Bellmore), WEAF
Binghamton, WNBF
Brooklyn, WBBC, WBBR, WCGU, WLTH, WMBQ, WSGH-WSDA
Buffalo, WBEN, WEBR, WGR, WKBW, WKEN, WADA, WSVS
Canton, WCAD
Cazenovia, WMAC
(Forest Hills), WEVD
Freeport, WGBB
Glen Falls, WBGF
(Grand Island), WKEN
(Greenville), WCOH
Ithaca, WEAI, WLCI
Jamaica, WMRJ
Jamestown, WOCL
Long Beach, WCLB
Long Island City, WLBX
(Martinsville), WBEN
(Mt. Beacon), WOKO
New York, WABC-WBOQ, WBNY, WCDA, WEAF, WEVD, WGBS, WHAP, WHN, WJZ, WKBQ, WLWL, WMCA, WMSG, WNYC, WOV, WPCH, WQAO-WPAP, WRNY
(Orchard Park), WBEN
Patchogue, WPOE
Poughkeepsie, WOKO
Rochester, WABO-WHEC, WHAM
Saranac Lake, WNBZ
Schenectady, WGY
Syracuse, WFBL, WSYR
Troy, WHAZ
Tupper Lake, WHDL
Utica, WIBX
Woodside, WWRL
Yonkers, WCOH

NORTH CAROLINA

Asheville, WWNC
Charlotte, WBT
Gastonia, WRBU
Greensboro, WNRC
Raleigh, WPTF
Wilmington, WRBT
Winston-Salem, WSJS

NORTH DAKOTA

Bismarck, KFYR
Devils Lake, KDLR
Fargo, WDAY
Grand Forks, KFJM
Mandan, KGCU
Minot, KLPM

OHIO

Akron, WADC, WFJC
(Brecksville Village), WTAM
Canton, WHBC
Cincinnati, WFBE, WKRC, WLW, WSAI
Cleveland, WHK WJAY, WTAM
Columbus, WAIU, WCAH, WEAO, WMAN
Dayton, WSMK
Mansfield, WJW
(Mason), WLW, WSAI
Mount Orab, WHBD
(Seven Hills), WHK
Springfield, WCSO
Steubenville, WIBR
(Talmadge), WADC
Toledo, WSPD
Youngstown, WKBN
Zanesville, WALR

OKLAHOMA

Alva, KGFF
Chickasha, KOCW
Elk City, KGMP
Enid, KCRC
Norman, WNAD
Oklahoma City, KFJF, KFXR, KGFG, WKY
Picher, KGGF
Conca City, WBBZ
Tulsa, KVOO

OREGON

Astoria, KFJI
Corvallis, KOAC
Eugene, KORE
Marshfield, KOOS
Medford, KMED
Portland, KBPS, KEX, KFJR, KGW, KOIN, KTBR, KWJJ, KXL
(Sylvan), KOIN

PENNSYLVANIA

Allentown, WCBA, WSAN
Altoona, WFBG
(Byberry), WCAU
Carbondale, WNBW
Elkins Park, WIBG
Erie, WEDH
Grove City, WSAJ
Harrisburg, WBAK, WCOD, WHP
Johnstown, WJAC
Lancaster, WGAL, WKJC
(Lemoyne), WHP
Lewisburg, WJBU
(N. Fayette Twp.), WJAS
Oil City, WLBW
Philadelphia, WCAU, WELK, WFAN, WFI, WFKD, WIP, WLIT, WNAT, WPEN, WRAX
Pittsburgh, KDKA, KQV, WCAE, WJAS, WMBJ
(Plains Tp.), WBAX
Reading, WRAW
(Saxonburg), KDKA
Scranton, WGBI, WQAN
Silver Haven, WNBO
State College, WPSC
(Washington), WNBO
Wilkes-Barre, WBAX, WBRE
(Wilkinsburg), WMBJ
Williamsport, WRAK

RHODE ISLAND

(Cranston), WDWF-WLSI
Newport, WMBA
Pawtucket, WPAW
Providence, WDWF-WLSI, WEAN, WJAR

SOUTH CAROLINA

Charleston, WCSC
Columbia, WIS
Spartanburg, WSPA

SOUTH DAKOTA

Brookings, KFDY
Mitchell, KGDA
Huron, KGDY
Pierre, KGFX
Rapid City, WCAT
Sioux Falls, KSOO
Vermilion, KUSD
Watertown, KGCR
Yankton, WNAX

TENNESSEE

(Bartlett), WMC
(Brainerd), WDOD
Bristol, WOPI
Chattanooga, WDOD
(Holston Hills), WNOX
Knoxville, WFBC, WNBJ, WNOX
Lawrenceburg, WOAN
Memphis, WGBC, WHBQ, WMC, WNBR, WREC
Nashville, WLAC, WSM, WTNT
Springfield, WSIX
Union City, WOBT
(Whitehaven), WREC

TEXAS

Abilene, KFYO
Amarillo, KGRS, WDAG
Austin, KUT
Beaumont, KFDM
(Birdsville), KTAT
Brownsville, KWWG
Brownwood, KGKB
College Station, KTAW
Corpus Christi, KGFI
Dallas, KRLD, WFAA, WRR
Dublin, KFPL
El Paso, KTSM, WDAH
Fort Worth, KFJZ, KTAT, WBAP
Galveston, KFLX, KFUL
(Grapevine), WBAP, WFAA
Greenville, KFPM
Harlingen, KRGV
Houston, KPRC, KTLC, KTRH, KXYZ
San Angelo, KGKL
San Antonio, KMAC, KONO, KTAP, KTSA, WOAI
(Sugarland), KPRC
Waco, WACO
Wichita Falls, KGKO
(Woodlawn Hills), KTSA

UTAH

Ogden, KLO
Salt Lake City, KDYL, KSL

VERMONT

Burlington, WCAX
St. Albans, WQDM
Springfield, WNBX

VIRGINIA

Alexandria, WJSV
Arlington, NAA
Danville, WBTM
Emory, WEHC
(Ettrick), WLBG
Lynchburg, WLVA
(Mechanicsville), WRVA
(Mt. Vernon Hills), WJSV
Newport News, WGH
Norfolk, WPOR-WTAR
Petersburg, WLBG
Richmond, WBBL, WMBG, WRVA
Roanoke, WDBJ, WRBX

WASHINGTON

Aberdeen, KXRO
Bellingham, KVOS
(Des Moines), KVI
Everett, KFBL
Lacey, KGY
Longview, KUJ
Pullman, KWSC
Seattle, KFQW, KJR, KOL, KOMO, KPCB, KRSC, KTW, KVI, KVL, KXA
Spokane, KFIO, KFPY, KGA, KHQ
Tacoma, KMO, KVI
Wenatchee, KPQ
Yakima, KIT

WEST VIRGINIA

Bluefield, WHIS
Charleston, WOBU
Fairmont, WMMN
Huntington, WSAZ
Weirton, WQBZ
Wheeling, WWVA

WISCONSIN

(Brookfield), WTMJ
Eau Claire, WTAQ
Fond du Lac, KFIZ
Green Bay, WHBY
Janesville, WCLO
La Crosse, WKBH
Madison, WHA, WIBA WISJ
Manitowoc, WOMT
Milwaukee, WHAD, WISN, WTMJ
Poynette, WIBU
Racine, WRJN
Sheboygan, WHBL
Stevens Point, WLBL
Superior, WEBC
(Washington), WTAQ

WYOMING

Casper, KDFN

CANADA

ALBERTA

Calgary, CFAC, CFCN, CHCA, CJCJ, CNRC
Edmonton, CHMA, CJCA, CKUA, CNRE
Lethbridge, CJOC
Red Deer, CHCT, CKLC, CNRD

BRITISH COLUMBIA

Chilliwack, CHWK
Kamloops, CFJC
(Lulu Island), CNRV
Sea Island, CJOR
Vancouver, CHLS, CKCD, CKFC, CKMO, CKWX, CNRV
Victoria, CFCT

MANITOBA

Brandon, CKX
Winnipeg, CKY, CNRW

NEW BRUNSWICK

Fredericton, CFNB
Moncton, CNRA
St. John, CFBO

NOVA SCOTIA

Halifax, CHNS
Sydney, CJCB
Wolfville, CKIC

ONTARIO

(Bowmanville), CKGW, CNRX
Chatham, CFCO
Cobalt, CKMC
Hamilton, CHCS, CHML, CKOC
Iroquois Falls, CFCH
Kingston, CFRC
(King Tp.), CFRB
London, CJGC, CNRL
Midland, CKPR
(Mt. Hamilton), CHML
Ottawa, CKCO, CNRO
Prescott, CFLC
Preston, CKPC
Toronto, CFCA, CFRB, CJBC, CJSC, CKCL, CFCL, CKGW, CKNC, CKOW, CNRT, CNRX
Waterloo, CKCR

PRINCE EDWARD ISLAND

Charlottetown, CFCY, CHCK
Summerside, CHGS

QUEBEC

Montreal, CFCF, CHYC, CKAC, CNRM
Quebec, CHRC, CKCI, CKCV, CNRQ
St. Hyacinthe, CKSH

SASKATCHEWAN

Fleming, CJRW
Moose Jaw, CJRM
Pilot Butte, CHWC
Regina, CFCR, CJBR, CKCK, CNRR
Saskatoon, CFQC, CJHS, CNRS
Yorkton, CJGX

U. S. POSSESSIONS

Anchorage, Alaska, KFQD
Cebu, P. I., KZRC
Honolulu, Hawaii, KGMB, KGU
Juneau, Alaska, KFIU
Ketchikan, Alaska, KGBU
San Juan, P. R., WKAQ

Columbia Broadcasting Co.
Stations alphabetically arranged by Cities, with Call Letters and Kilocycles

Akron, O. ..WADC 1320
Asheville,N.C.WWNC 570
Atlanta, Ga. WGST 890
Atlantic City..WPG 1100
Baltimore,Md.WCAO 600
Bangor, Me...WLBZ 620
Bay Cy.,Mich.WBCM 1410
Birmingham WBRC 930
Boston, Mass.WNAC 1230
Buffalo, N.Y.WBEN 900
WKBW 1480
Chattanooga WDOD 1280
Chicago, Ill..WBBM 770
WJJD 1130
WMAQ 670
Cincinnati, O.WKRC 550
Cleveland, O..WHK 1390
Columbus, O..WAIU 640
WCAH 1430
Council Bluffs.KOIL 1260
Dallas, Tex...KRLD 1040
WRR 1280
Denver, Colo. .KLZ 560
Detroit ....WXYZ 1240
Ft. Wayne, Ind.WGL 1370
WOWO 1160
Harrisburg, Pa.WHP 1430
Hollywood ...KNX 1050
Hopkinsville WFIW 940
Huntington .WSAZ 580
Indianapolis WFBM 1230
Kansas Cy. .KMBC 950
Little Rock .KLRA 1390
Louisville ..WLAP 1200
Los Angeles ..KHJ 900
Memphis, Tn.WREC 600
Milwaukee ..WISN 1120
Minneapolis .WCCO 810
WRHM 1250
Montreal, Can.CKAC 730
Nashville ...WLAC 1470
New Orleans WDSU 1250
NewYork,N.Y.WABC 860
Norfolk, Va..WTAR 780
Oil Cy., Pa..WLBW 1260
Oklahoma Cy..KFJF 1480
Philadelphia WCAU 1170
WFAN 610
Pittsburgh ..WJAS 1290
Portland, Ore..KOIN 940
Providence ..WEAN 780
Roanoke, Va..WDBJ 930
Rochester ..WHEC 1440
St. Louis ...KMOX 1090
St. Paul,Minn.WCCO 810
Salt Lake Cy KDYL 1290
San Antonio .KTSA 1290
San Francisco KFRC 610
Seattle, Wash. KVI 920
KXA 570
Sioux City Ia.KSCJ 1330
Spokane,Wash.KFPY 1340
Syracuse, N.Y.WFBL 1360
Tacoma, Wash. KVI 920
Tampa, Fla..WDAE 1220
Toledo, O....WSPD 1340
Topeka, Kan.WIBW 580
Toronto, Can.CFRB 960
Washington .WMAL 630
Waterloo, Ia...WMT 600
Wichita, Kan..KFH 1300
Wilmington .WDEL 1120
Youngstown .WKBN 570

BROADCASTING SYSTEMS

COLUMBIA	KILOCYCLES	NATIONAL
	1500	
	1490	WCKY..... Covington
Buffalo WKBW, Okla. Cy...KFJF	1480	
Nashville .....WLAC	1470	
	1460	KSTP.....St. Paul
	1450	WFJC..... Akron
Rochester .....WHEC	1440	
Columbus WCAH, Harrisb'g.WHP	1430	KECA.....Los Angeles
	1420	
Bay City.....WBCM	1410	
	1400	
Little Rk. KLRA, Clevel'd..WHK	1390	
	1380	
Fort Wayne.....WGL	1370	
Syracuse .....WFBL	1360	
	1350	KWK.....St. Louis
Spokane KFPY, Toledo....WSPD	1340	
Sioux City.....KSCJ	1330	WSAI..... Cincinnati
Akron .....WADC	1320	WSMB.....New Orleans
	1310	
Wichita .....KFH	1300	WIOD.....Miami Beach
SL. KDYL, SA. KTSA, Pg..WJAS	1290	WEBC..... Duluth-Superior
Chattanooga WDOD, Dallas.WRR	1280	
	1270	WJDX..... Jackson
Council Bl. KOIL, Oil Cy..WLBW	1260	
Min'ap' WRHM, N. Orl's..WDSU	1250	
Detroit .....WXYZ	1240	
Boston WNAC, Ind'ap's...WFBM	1230	
Tampa .....WDAE	1220	WCAE.Pittsb'g, WREN Kans. Cy.
	1210	
Louisville .....WLAP	1200	
	1190	WOAI.....San Antonio
	1180	
Philadelphia .....WCAU	1170	
Fort Wayne.....WOWO	1160	
	1150	WHAM..... Rochester
	1140	WAPI..Birmingham, KVOO Tulsa
Chicago .....WJJD	1130	KSL.....Salt Lake City
Milw'kee WISN, Wilm'ton.WDEL	1120	
	1110	WRVA..... Richmond
Atlantic City.....WPG	1100	
St. Louis.....KMOX	1090	
	1080	
	1070	WTAM..... Cleveland
	1060	WBAL.Baltimore, WTIC Hartford
Hollywood .....KNX	1050	
Dallas .....KRLD	1040	KTHS.....Hot Springs
	1030	
	1020	KYW-KFKX..... Chicago
	1010	
	1000	WOC-WHO.Davenport-Des Moines
	990	WBZ...Springfield, WBZA Boston
	980	KDKA..... Pittsburgh
	970	WCFL....Chicago, KOMO Seattle
Toronto .....CFRB	960	
Kansas City.....KMBC	950	WRC..... Washington
Hopkinsv'le WFIW, Port'd..KOIN	940	WCSH.....Portland, Me.
Birm'ham WBRC, Roanoke.WDBJ	930	
Tacoma-Seattle .....KVI	920	KPRC....Houston, WWJ Detroit
	910	
Buffalo WBEN, Los Angeles.KHJ	900	WJAX.Jackson, WKY Okla. Cy.
Atlanta .....WGST	890	WJAR..... Providence
	880	
	870	WENR....Chicago, WLS Chicago
New York.....WABC	860	
	850	
	840	
	830	KOA..... Denver
	820	WHAS..... Louisville
Minneapolis-St. Paul.....WCCO	810	
	800	WBAP..Ft. Worth, WFAA Dallas
	790	KGO..SanFranc'o, WGY Schen'dy
Norfolk WTAR, Providence.WEAN	780	WMC..... Memphis
Chicago .....WBBM	770	KFAB..... Lincoln
	760	WJZ.....New York
	750	WJR..... Detroit
	740	WSB..... Atlanta
Montreal .....CKAC	730	
	720	WGN..... Chicago
	710	
	700	WLW..... Cincinnati
	690	CKGW..... Toronto
	680	KPO.SanFranc'o, WPTF Raleigh
Chicago .....WMAQ	670	
	660	WEAF.....New York
	650	WSM..... Nashville
Columbus .....WAIU	640	KFI.....Los Angeles
Washington .....WMAL	630	
Bangor .....WLBZ	620	KGW KTAR WFLA WSUN WTMJ
San Franc'co KFRC, Phil..WFAN	610	WDAF.....Kansas City
Bl WCAO, M'm WREC Wo..WMT	600	KFSD.....San Diego
	590	KHQ.Spk, WEEI Bst, WOW Oma
Huntington WSAZ, Topeka.WIBW	580	WTAG..... Worcester
Ash WWNC, S'le KXA, Tp.WKBN	570	
Denver .....KLZ	560	WIBO.Chicago, WFI, WLIT Phil.
Cincinnati .....WKRC	550	KSD.....St. Louis, WGR Buffalo

National Broadcasting Co.
Stations alphabetically arranged by Cities, with Call Letters and Kilocycles

Akron, O. ..WFJC 1450
Atlanta, Ga. ..WSB 740
Baltimore ..WBAL 1060
Birmingham WAPI 1060
Boston, Mass.WBZA 990
WEEI 590
Buffalo, N. Y. WGR 550
Chicago,KYW-KFKX 1020
WCFL 970
WENR 870
WGN 720
WIBO 560
WLS 870
Cincinnati, O. WLW 700
WSAI 1330
Clearwater ..WFLA 620
Cleveland, O.WTAM 1070
Covington,Ky.WCKY 1490
Dallas, Tex. WFAA 800
Davenport, Ia..WOC 1000
Des Moines ..WHO 1000
Detroit, Mich..WJR 750
WWJ 920
Denver, Colo..KOA 830
Duluth, Minn.WEBC 1290
Ft.Worth,Tex.WBAP 800
Hartford,Conn.WTIC 1060
Hot Springs .KTHS 1040
Houston, Tex.KPRC 920
Jackson, Miss.WJDX 1270
Jacksonville, WJAX 900
Kansas City WDAF 610
WREN 1220
Lincoln, Neb..KFAB 770
Los Angeles,.KECA 1430
KFI 640
Louisville ..WHAS 820
Memphis, Tenn.WMC 780
Miami Beach.WIOD 1300
Milwaukee ..WTMJ 620
Nashville, Tenn.WSM 650
New Orleans.WSMB 1320
New York ..WEAF 660
WJZ 760
Oklahoma Cy..WKY 900
Omaha, Neb. .WOW 590
Philadelphia ..WFI 560
WLIT 560
Phoenix, Ariz.KTAR 620
Pittsburgh ..WCAE 1220
KDKA 980
Portland, Me.WCSH 940
Portland, Ore.KGW 620
Providence, ..WJAR 890
Raleigh, N. C.WPTF 680
Richmond,Va.WRVA 1110
Rochester ..WHAM 1150
St. Louis, Mo.KSD 550
KWK 1350
St. Paul,Minn.KSTP 1460
St. PetersburgWSUN 620
Salt Lake Cy..KSL 1130
San Antonio .WOAI 1190
San Diego, ..KFSD 600
San Francisco.KGO 790
KPO 680
Schenectady .WGY 790
Seattle, Wash.KOMO 970
Spokane, Wash.KHQ 590
Springfield,Mass.WBZ 990
Superior, Wis. WEBC 1290
Toronto, Can.CKGW 690
Tulsa, Okla. KVOO 1140
Washington ..WRC 950
Worcester ..WTAG 580

THE AMERICAN RADIO LEAGUE

The American Radio Relay League, Inc., is a non-commercial association of radio amateurs, bonded for the promotion of interest in amateur radio communication and experimentation, for the relaying of messages by radio, for the advancement of the radio art and of the public welfare, for the representation of the radio amateur in legislative matters, and for the maintenance of fraternalism and a high standard of conduct.

It is an incorporated association without capital stock, chartered under the laws of Connecticut. Its affairs are governed by a Board of Directors, elected every two years by the general membership. The officers are elected or appointed by the Directors. The League is non-commercial and no one commercially engaged in the manufacture, sale or rental of radio apparatus is eligible to membership on its board.

"Of, by and for the amateur," it numbers within its ranks practically every worth-while amateur in the world and has a history of glorious achievement as the standard-bearer in amateur affairs.

Inquiries regarding membership are solicited. A bona fide interest in amateur radio is the only essential qualification; ownership of a transmitting station and knowledge of the code are not prerequisite. Correspondence should be addressed to the Secretary.

OFFICERS AND DIRECTORS

President.....HIRAM PERCY MAXIM, Hartford, Conn.
Vice-President.....CHAS H. STEWART, St. Davids, Pa.
Secretary.....KENNETH B. WARNER, Hartford, Conn.
Treasurer.....ARTHUR A. HEBERT, Hartford, Conn.
Communications Manager, F. EDWARD HANDY, Hartford, Conn.
General Counsel, PAUL M. SEGAL, Washington, D. C.

President
HIRAM PERCY MAXIM
Drawer 2102
Hartford, Conn.

Vice-President
CHARLES H. STEWART
St. Davids, Pa.

Canadian General Manager
ALEX. REID
169 Logan Ave.
St. Lambert, P. Q.

Atlantic Division
EUGENE C. WOODRUFF
234 W. Fairmount Ave.
State College, Pa.

Central Division
D. G. ANGUS
P. O. Box 596
Indianapolis, Ind.

Dakota Division
CY. L. BARKER
Henning, Minn.

Delta Division
M. M. HILL
P. O. Box 274
Natchitoches, La.

Hudson Division
A. LAFAYETTE WALSH
220 West 42d St.
New York City

Midwest Division
LOUIS R. HUBER
517 East 4th St.
Tipton, Iowa

New England Division
FREDERICK BEST
13 East Crescent St.,
Augusta, Maine

Northwestern Division
K. W. WEINGARTEN
3219 No. 24th St.
Tacoma, Wash.

Pacific Division
ALLEN H. BABCOCK
65 Market St.
Southern Pacific Co.
San Francisco, Calif.

Roanoke Division
W. TREDWAY GRAVELY
Box 245
Danville, Va.

Rocky Mountain Division
PAUL M. SEGAL
Box 1771
Denver, Colo.

Southeastern Division
HARRY F. DOBBS
292 Spring St., N. W.,
Atlanta, Ga.

West Gulf Division
FRANK M. CORLETT
2515 Catherine St.
Dallas, Texas

Address All General Correspondence to Executive Headquarters, Hartford, Conn.

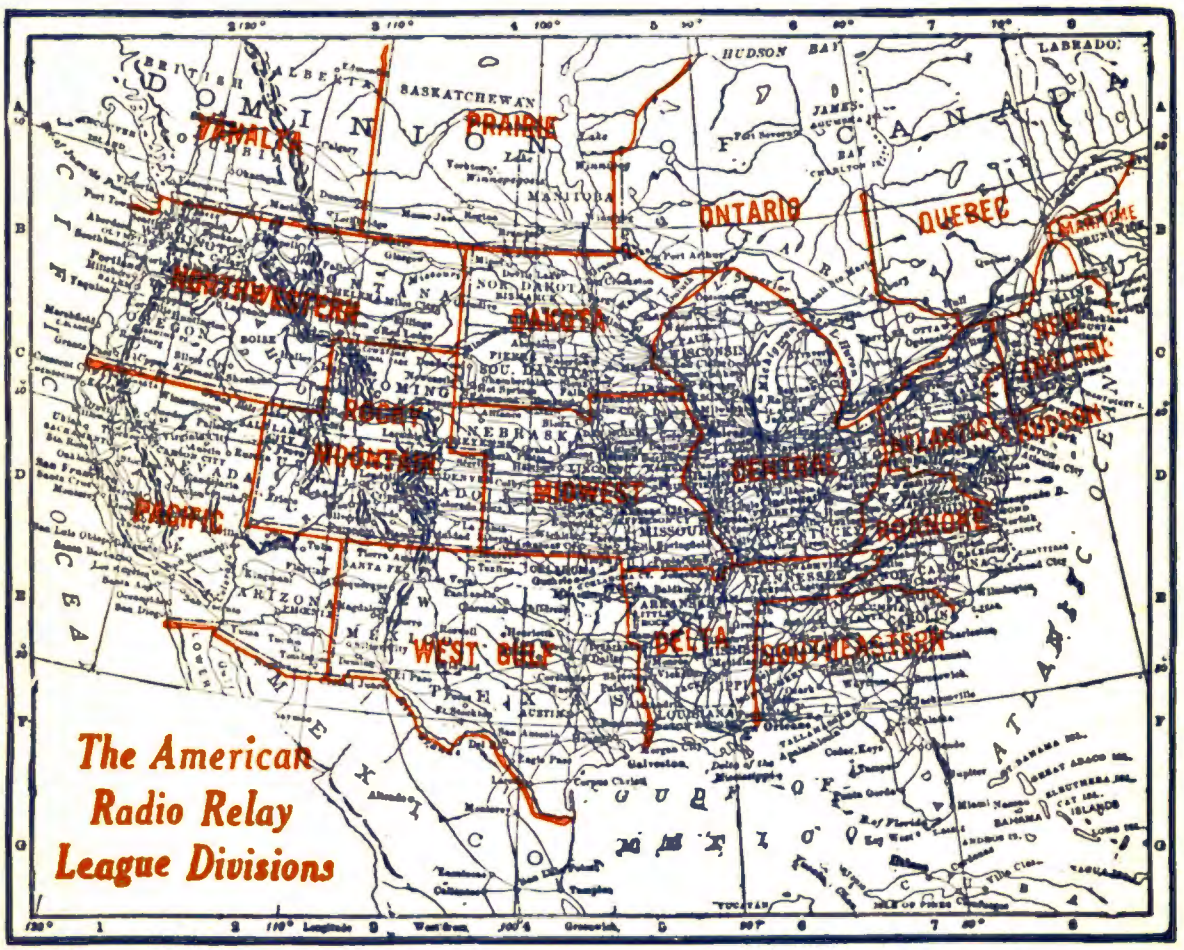

INTERNATIONAL CALL ASSIGNMENTS

Call Signal	*Country*
CAA-CEZ	Chile
CFA-CKZ	Canada
CLA-CMZ	Cuba
CNA-CNZ	Morocco
CPA-CPZ	Bolivia
CRA-CRZ	Portuguese Colonies
CSA-CUZ	Portugal
CVA-CVZ	Rumania
CWA-CXZ	Uruguay
CZA-CZZ	Monaco
D	Germany
EAA-EHZ	Spain
EIA-EIZ	Ireland
ELA-ELZ	Liberia
ESA-ESZ	Estonia
ETA-ETZ	Ethiopia
F	France and colonies and protectorates.
G	Great Britain
HAA-HAZ	Hungary
HBA-HBZ	Switzerland
HCA-HCZ	Ecuador
HHA-HHZ	Hayti
HIA-HIZ	Dominican Republic
HJA-HKZ	Colombia
HRA-HRZ	Honduras
HSA-HSZ	Siam
I	Italy and colonies
J	Japan
K	United States of America
LAA-LNZ	Norway
LOA-LVZ	Argentine Republic
LZA-LZZ	Bulgaria
M	Great Britain
N	United States of America
OAA-OBZ	Peru
OHA-OHZ	Finland
OKA-OKZ	Czechoslovakia
ONA-OTZ	Belgium and Colonies
OUA-OZZ	Denmark
PAA-PIZ	Netherlands
PJA-PJZ	Curacao
PKA-POZ	Dutch East Indies
PPA-PYZ	Brazil
PZA-PZZ	Surinam
Q	(Abbreviations)
RAA-RQZ	URSS
RVA-RVZ	Persia
RJA-RJZ	Republic of Panama
RYA-RYZ	Lithuania
SAA-SMZ	Sweden
SPA-SRZ	Poland
SUA-SUZ	Egypt
SVA-SZZ	Greece
TAA-TCZ	Turkey
TFA-TFZ	Iceland
TGA-TGZ	Guatemala
TIA-TIZ	Costa Rica
TSA-TSZ	Territory of the Saar Basin
UHA-UHZ	Hedjaz
UIA-UKZ	Dutch East Indies
ULA-ULZ	Luxemburg
UNA-UNZ	Kingdoin of Serba, Croats and Slovenes.
UOA-UOZ	Austria
VAA-VGZ	Canada
VHA-VMZ	Australia
VOA-VOZ	Newfoundland
VPA-VSZ	British Colonies and Protectorates not having autonomous government.
VTA-VWZ	British India
W	United States of America
XAA-XFZ	Mexico
XGA-XUZ	China
YAA-YAZ	Afganistan
YHA-YHZ	New Hebrides
YIA-YIZ	Iraq
YLA-YLZ	Latvia
YMA-YMZ	Danzig
YNA-YNZ	Nicaragua
YSA-YSZ	Republic of El Salvador
YVA-YVZ	Venezuela
ZAA-ZAZ	Albania
ZKA-ZMZ	New Zealand
ZPA-ZPZ	Paraguay
ZSA-ZUZ	Union of South Africa

COMPARATIVE TIME

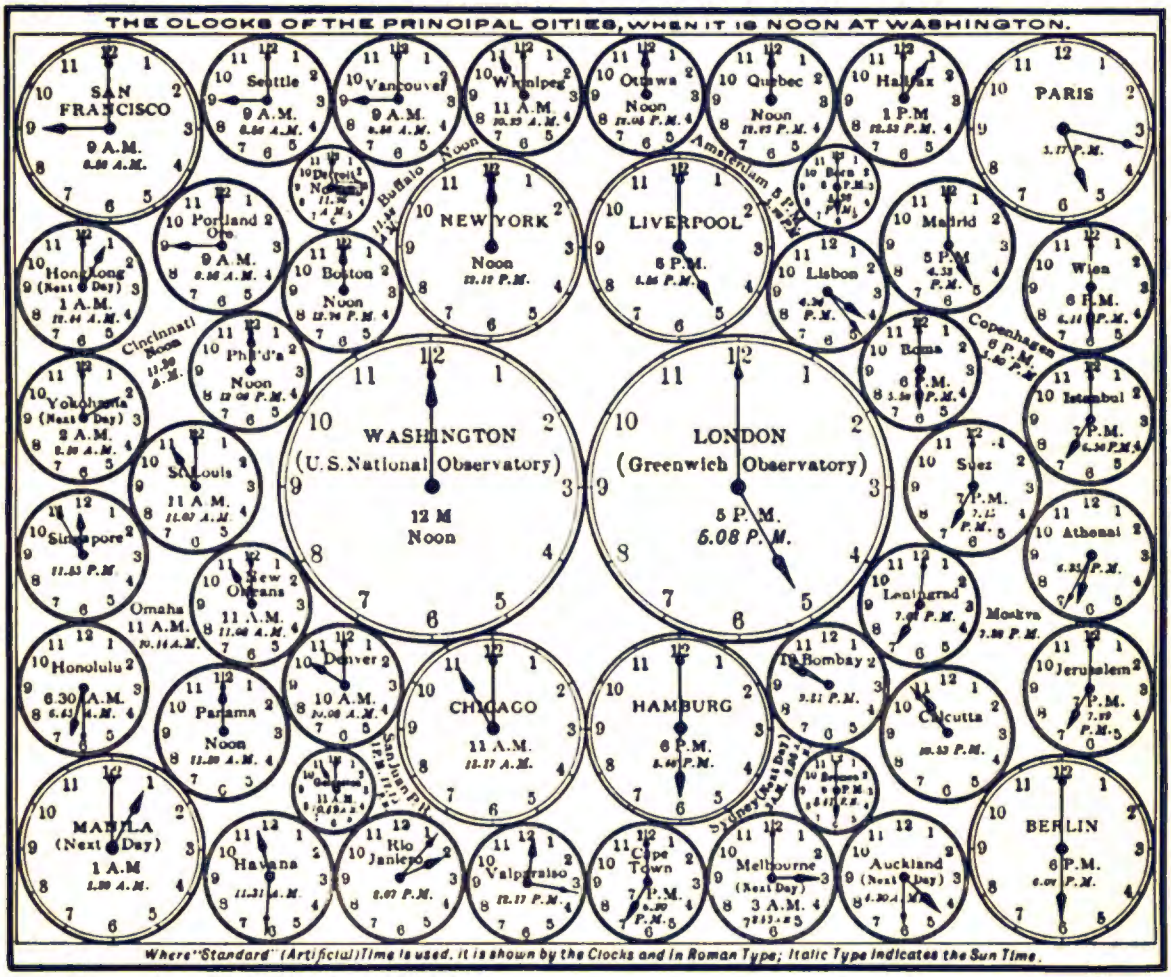

BROADCASTING STATIONS UNITED STATES AND CANADA

NUMERICALLY ARRANGED BY KILOCYCLES

Stations in each frequency having same prefix share time. Lightface type in power column denotes daytime.

1500 kc.
199.9 Meters

Station	Location	Power
KDB	Santa Barbara, Calif	100
KGFI	Corpus Christi, Tex.	250-100
KGFK	Moorehead, Minn	50
KGIZ	Grant City, Mo.	50
KGKB	Brownwood, Tex.	100
KGKY	Scottsbluff, Nebr.	100
KPJM	Prescott, Ariz.	100
KPQ	Wenatchee, Wash.	50
KREG	Santa Ana, Calif.	100
†KUJ	Longview, Wash.	100
KUT	Austin, Tex	100
KXO	El Centro, Calif.	100
bWBBS	Boston, Mass.	50
aWCLB	Long Beach, N. Y.	100
WDIX	Tupelo, Miss	100
WKBV	Connersville, Ind.	150-100
WKBZ	Ludington, Mich.	50
aWLBX	Long Island City, N. Y.	100
†WLOE	Boston, Mass.	250-100
WMBA	Newport, R. I.	100
WMBJ	Pittsburgh, Pa	100
aWMBQ	Brooklyn, N. Y.	100
WMPC	Lapeer, Mich.	100
WNBF	Binghamton, N. Y.	100
WOPI	Bristol, Tenn	100
WPEN	Philadelphia, Pa	250-100
WRDW	Augusta, Me	100
aWWRL	Woodside, N. Y.	100

1490 kc.
201.2 Meters

Station	Location	Power
KPWF	Westminster, Calif	5000 to 10000
•WCHI	Chicago, Ill	5000
•WCKY	Covington, Ky.	5000
•WJAZ	Chicago, Ill.	5000
•WORD	Chicago, Ill.	5000

1480 kc.
202.6 Meters

Station	Location	Power
KFJF	Oklahoma City, Okla.	5000
WKBW	Buffalo, N. Y.	5000

1470 kc.
204.0 Meters

Station	Location	Power
KGA	Spokane, Wash	5000
•WLAC	Nashville, Tenn	5000
•WTNT	Nashville, Tenn	5000

1460 kc.
205.4 Meters

Station	Location	Power
KSTP	St. Paul, Minn.	10000
WJSV	Alexandria, Va.	10000

1450 kc.
206.8 Meters

Station	Location	Power
KTBS	Shreveport, La.	1000
†WBMS	Hackensack, N. J.	250
•WCSO	Springfield, Ohio	500
•WFJC	Akron, Ohio	500
†WHOM	Jersey City, N. J.	250
†WKBO	Jersey City, N. J.	250
†WNJ	Newark, N. J.	250
WSAR	Fall River, Mass.	250
WTFI	Toccoa, Ga.	500

1440 kc.
208.2 Meters

Station	Location	Power
KLS	Oakland, Calif.	250
†WABO } †WHEC }	Rochester, N. Y.	500
¶WCBA	Allentown, Pa.	250
‡WMBD	Peoria, Ill.	1000-500
WNRC	Greensboro, N. C.	500
†WOKO	Poughkeepsie, N. Y.	500
¶WSAN	Allentown, Pa.	250
‡WTAD	Quincy, Ill.	500

1430 kc.
209.7 Meters

Station	Location	Power
KECA	Los Angeles, Calif	1000
KGNF	North Platte, Nebr.	500
‡WBAK	Harrisburg, Pa.	1000-500
‡WCAH	Columbus, Ohio	500
†WGBC	Memphis, Tenn.	500
‡WHP	Harrisburg, Pa.	500
†WNBR	Memphis, Tenn.	500

1420 kc.
211.1 Meters

Station	Location	Power
‡KBPS	Portland, Ore.	100
KFIZ	Fond du Lac, Wis.	100
†KFQU	Holy City, Calif.	100
KFQW	Seattle, Wash.	100
KFXD	Nampa, Idaho	50
KFXY	Flagstaff, Ariz.	100
KFYO	Abilene, Texas	250-100
KGFF	Alva, Okla	100
†KGGC	San Francisco, Calif.	100
KGIW	Trinidad, Colo.	100
KGIX	Las Vegas, Nev.	100
KGKX	Sandpoint, Idaho	100
KICK	Red Oak, Iowa	100
KLPM	Minot, N. Dak.	100
KORE	Eugene, Ore.	100
KTAP	San Antonio, Tex.	100
‡KXL	Portland, Ore.	100
KXYZ	Houston, Tex.	100
WEDH	Erie, Pa.	30
•WEHS	Cicero, Ill.	100
WELL	Battle Creek, Mich.	50
WFDW	Talladega, Ala.	100
WHDL	Tupper Lake, N. Y.	10
•WHFC	Chicago, Ill.	100
WHIS	Bluefield, W. Va.	100
WIAS	Ottumwa, Iowa	100
WIBR	Steubenville, Ohio	50
WILM	Wilmington, Del.	100
WJBO	New Orleans, La.	100
•WKBI	Chicago, Ill.	100
WLBF	Kansas City, Kans.	100
WMPC	Detroit, Mich.	250-100
WMBH	Joplin, Mo.	250-100
WPAD	Paducah, Ky.	100
WQBC	Weirton, W. Va.	60
WSPA	Spartanburg, S. C.	250-100
WTBO	Cumberland, Md.	100

1410 kc.
212.6 Meters

Station	Location	Power
•KFLV	Rockford, Ill	500
†KGRS	Amarillo, Tex.	1000
WBCM	Bay City, Mich.	500
†WDAG	Amarillo, Tex.	250
•WHBL	Sheboygan, Wis	500
aWLEX	Lexington, Mass.	1000
aWMAF	Dartmouth, Mass.	500
‡WODX	Mobile, Ala.	500
WRBX	Roanoke, Va.	250
‡WSFA	Montgomery, Ala.	500
aWSSH	Boston, Mass.	500

1400 kc.
214.2 Meters

Station	Location	Power
KLO	Ogden, Utah	500
KOCW	Chickasha, Okla.	500-250
•WBAA	W. Lafayette, Ind.	500
†WBBC	Brooklyn, N. Y.	500
†WCGU	Brooklyn, N. Y.	500
•WCMA	Culver, Ind.	500
•WKBF	Indianapolis, Ind.	500
†WLTH	Brooklyn, N. Y.	500
†WSGH } †WSDA }	Buffalo, N. Y.	500

1390 kc.
215.7 Meters

Station	Location	Power
†KLRA	Little Rock, Ark.	1000
KOY	Phoenix, Ariz.	500
†KUOA	Fayetteville, Ark.	1000
WHK	Cleveland, Ohio	1000

1380 kc.
217.3 Meters

Station	Location	Power
•KQV	Pittsburg, Pa.	500
†KSO	Clarinda, Iowa	500
†WKBH	LaCrosse, Wis.	1000
•WSMK	Dayton, Ohio	200

1370 kc.
218.8 Meters

Station	Location	Power
¶KCRC	Enid, Okla.	250-100
bKFBL	Everett, Wash.	50
KFJI	Astoria, Ore.	100
KFJM	Grand Forks, N. Dak.	100
KFJZ	Fort Worth, Texas	100
KFLX	Galveston, Texas	100
KGAR	Tucson, Ariz.	250-100
KGDA	Mitchell, S. Dak.	100
¶KGFG	Oklahoma City, Okla.	100
KGFL	Raton, N. Mex.	50
KGKL	San Angelo, Texas	100
aKMAC	San Antonio, Texas	100
KOH	Reno, Nevada	100
aKONO	San Antonio, Texas	100
KOOS	Marshfield, Ore.	100
‡KRE	Berkeley, Calif.	100
bKVL	Seattle, Wash.	100
KWKC	Kansas City, Mo.	100
‡KZM	Hayward, Calif.	100
WBGF	Glen Falls, N. Y.	50
•WBTM	Danville, Va.	100
WCBM	Baltimore, Md.	250-100
WELK	Philadelphia, Pa.	250
WFDY	Rome, Ga.	100
WGL	Fort Wayne, Ind.	100
WHBD	Mount Orab, Ohio	100
WHBQ	Memphis, Tenn.	100
WHDF	Calumet, Mich.	250-100
cWIBM	Jackson, Mich.	100
cWJBK	Ypsilanti, Mich.	50
WLEY	Lexington, Mass	250-100
•WLVA	Lynchburg, Va.	100
WMBR	Tampa, Fla.	100
WPOE	Patchogue, N. Y.	100
WQDM	St. Albans, Vt.	5
WRAK	Williamsport, Pa.	100
WRBJ	Hattiesburg, Miss.	100
WRBT	Wilmington, N. C.	100
WRDO	Augusta, Me	100
WRJN	Racine, Wis.	100
WSVS	Buffalo, N. Y.	50

1360 kc.
220.4 Meters

Station	Location	Power
†KGER	Long Beach, Calif.	1000
KGIR	Butte, Mont.	500
†KPSN	Pasadena, Calif.	1000
WCSC	Charleston, S. C.	500
WFBL	Syracuse, N. Y.	1000
•WGES	Chicago, Ill.	500

Numerically by Kilocycles

Stations in each frequency having same prefix share time. Lightface type in power column denotes daytime.

Station	Location	Power
*WJKS	Gary, Ind.	1250-1000
WQBC	Vicksburg, Miss.	300

1350 kc.
222.1 Meters

Station	Location	Power
KWK	St. Louis, Mo.	1000
†WBNY	New York, N. Y.	150
†WCDA	New York, N. Y.	250
†WKBQ	New York, N. Y.	250
†WMSG	New York, N. Y.	250

1340 kc.
223.7 Meters

Station	Location	Power
KFPW	Carterville, Mo.	50
KFPY	Spokane, Wash.	1000
WCOA	Pensacola, Fla.	500
WRAW	Reading, Pa.	50
WSPD	Toledo, Ohio	1000-500

1330 kc.
225.4 Meters

Station	Location	Power
KGB	San Diego, Calif.	250
*KSCJ	Sioux City, Iowa	2500-1000
WDRC	New Haven, Conn.	500
WSAI	Cincinnati, Ohio	500
WTAQ	Eau Claire, Wis.	1000

1320 kc.
227.1 Meters

Station	Location	Power
KGHF	Pueblo, Colo.	500-250
*KGIQ	Twin Falls, Idaho	250
KGMB	Honolulu, Hawaii	500
*KID	Idaho Falls, Idaho	500-250
WADC	Akron, Ohio	1000
WSMB	New Orleans, La.	500

1310 kc.
228.9 Meters

Station	Location	Power
KCRJ	Jerome, Ariz.	100
KFBK	Sacramento, Calif.	100
*KFGQ	Boone, Iowa (Sunday)	100
KFIU	Juneau, Alaska	10
*KFJY	Fort Dodge, Ia.	100
KFPL	Dublin, Tex.	100
KFPM	Greenville, Tex.	15
‡KFUP	Denver, Colo.	100
‡KFXJ	Edgewater, Colo.	50
KFXR	Oklahoma City, Okla.	100
KGBX	St. Joseph, Mo.	100
KGCX	Wolf Point, Mont.	250-100
KGEZ	Kalispell, Mont.	150
KGFW	Ravenna, Neb.	100
KIT	Yakima, Wash.	50
KMED	Medford, Ore.	50
¶KRMD	Shreveport, La.	50
KTLC	Houston, Tex	100
¶KTSL	Shreveport, La.	100
aKTSM	El Paso, Tex.	100
*KWCR	Cedar Rapids, Iowa	100
KXRO	Aberdeen, Wash.	75
WAGM	Royal Oak, Mich.	50
WBOW	Terre Haute, Ind.	100
WBRE	Wilkes-Barre, Pa.	100
‡WCLS	Joliet, Ill.	100
WCSC	Charleston, S. C.	250-100
aWDAH	El Paso, Tex.	100
WEBR	Buffalo, N. Y.	200-100
cWFBG	Altoona, Pa.	100
WFDF	Flint, Mich.	100
bWFKD	Philadelphia, Pa.	50
WGAL	Lancaster, Pa.	100
WGH	Newport News, Va.	100
bWHAT	Philadelphia, Pa.	100
WIBU	Poynette, Wis.	100
cWJAC	Johnstown, Pa.	100
‡WJAK	Marion, Ind.	50
WKAV	Laconia, N. H.	100
†WKBB	Joliet, Ill.	100
WKBC	Birmingham, Ala.	100
WKBS	Galesburg, Ill.	100
‡WLBC	Muncie, Ind.	50
WMBO	Auburn, N. Y.	100
WNBH	New Bedford, Mass.	100
WNBJ	Knoxville, Tenn.	50
WOBT	Union City, Tenn.	250-100
WOL	Washington, D. C.	500
WRAX	Philadelphia, Pa.	250
WRBI	Tifton, Ga.	20
WSAJ	Grove City, Pa.	100
WSJS	Winston-Salem, N. C.	100

1300 kc.
230.6 Meters

Station	Location	Power
bKFH	Wichita, Kansas	1000
†KFJR	Portland, Ore.	500
‡KGEF	Los Angeles, Calif.	1000
‡KTBI	Los Angeles, Calif.	1000
†KTBR	Portland, Ore.	500
KZRC	Cebu, P. I.	
aWBBR	Brooklyn, N. Y.	1000
aWEVD	New York, N. Y.	500
aWHAP	New York, N. Y.	1000
aWHAZ	Troy, N. Y.	500
*WIOD	Miami Beach, Fla.	1000
*WMBF	Miami Beach, Fla.	1000-500
bWOQ	Kansas City, Mo.	1000

1290 kc.
234.4 Meters

Station	Location	Power
KDYL	Salt Lake City, Utah	1000
*KFUL	Galveston, Tex.	500
KLCN	Blytheville, Ark.	50
*KTSA	San Antonio, Tex.	2000-1000
WEBC	Duluth, Minn.	2500-1000
WJAS	Pittsburgh, Pa.	1000
WNBZ	Saranac Lake, N. Y.	50

1280 kc.
234.2 Meters

Station	Location	Power
KFBB	Great Falls, Mont.	2500-1000
†WCAM	Camden, N. J.	500
†WCAP	Asbury Park, N. J.	500
WDOD	Chattanooga, Tenn.	2500-1000
WIBA	Madison, Wis.	500
†WOAX	Trenton, N. J.	500
WRR	Dallas, Tex.	500

1270 kc.
236.1 Meters

Station	Location	Power
KFUM	Colorado Springs, Colo.	1000
*KGCA	Decorah, Iowa	50
xKOL	Seattle, Wash.	1000
xKTW	Seattle, Wash.	1000
*KWLC	Decorah, Iowa	100
‡WASH	Grand Rapids, Mich.	500
WEAI	Ithaca, N. Y.	500
WFBR	Baltimore, Md.	250
WJDX	Jackson, Miss.	1000-500
‡WOOD	Grand Rapids, Mich.	500

1260 kc.
238.0 Meters

Station	Location	Power
KOIL	Council Bluffs, Ia.	1000
‡KRGV	Harlingen, Texas	500
KVOA	Tucson, Ariz.	500
‡KWWG	Brownsville, Tex.	500
WLBW	Oil City, Pa.	1000-500
WTOC	Savannah, Ga.	500

1250 kc.
239.9 Meters

Station	Location	Power
xKFMX	Northfield, Minn.	1000
KFOX	Long Beach, Calif.	1000
KIDO	Boise, Idaho	1000
aWAAM	Newark, N. J.	2000-1000
xWCAL	Northfield, Minn.	1000
WDSU	New Orleans, La.	1000
aWGCP	Newark, N. J.	250
xWLB, xWGMS	St. Paul, Minn.	1000
aWODA	Paterson, N. J.	1000
xWRHM	Minneapolis, Minn.	1000

1240 kc.
241.8 Meters

Station	Location	Power
*KTAT	Fort Worth, Tex.	1000
*WACO	Waco, Texas	1000
WXYZ	Detroit, Mich.	1000

1230 kc.
243.8 Meters

Station	Location	Power
KFQD	Anchorage, Alaska	100
KGGM	Albuquerque, N. M.	500-250
KYA	San Francisco, Calif.	1000
‡WFBM	Indianapolis, Ind.	1000
WNAC, WBIS	Boston, Mass.	1000
WPSC	State College, Pa.	500
‡WSBT	South Bend, Ind.	500

1220 kc.
245.8 Meters

Station	Location	Power
*KFKU	Lawrence, Kans.	1000
KWSC	Pullman, Wash.	2000-1000
WCAD	Canton, N. Y.	500
WCAE	Pittsburgh, Pa.	1000
WDAE	Tampa, Fla.	1000
*WREN	Lawrence, Kans.	1000

1210 kc.
247.8 Meters

Station	Location	Power
CFCO	Chatham, Ont.	50
CFNB	Fredericton, N. B.	50
†CHWK	Chilliwack, B. C.	5
†CJOR	Sea Island, B. C.	50
CKMC	Cobalt, Ont.	15
CKPC	Preston, Ont.	50
KDLR	Devils Lake, N. Dak.	100
KFDN	Casper, Wyo.	100
KFOR	Lincoln, Nebr.	250-100
*KFVS	Cape Girardeau, Mo.	100
¶KFXM	San Bernardino, Calif.	100
KGCR	Watertown, S. Dak.	100
KGMP	Elk City, Okla.	100
KGNO	Dodge City, Kans.	100
KMJ	Fresno, Calif.	100
‡KPPC	Pasadena, Calif.	50
KWEA	Shreveport, La.	100
WALR	Zanesville, Ohio	100
dWBAX	Wilkes-Barre, Pa.	100
bWBBL	Richmond, Va. (Sun.)	100
xWCBS	Springfield, Ill.	100
aWCOH	Yonkers, N. Y.	100
‡WCRW	Chicago, Ill.	100
cWDWF, cWLSI	Providence, R. I.	100
*WEBQ	Harrisburg, Ill.	100
‡WEDC	Chicago, Ill.	100
bWFKD	Philadelphia, Pa.	50
aWGBB	Freeport, N. Y.	100
WGCM	Gulfport, Miss.	100
WHBF	Rock Island, Ill.	100
WHBU	Anderson, Ind.	100

Numerically by Kilocycles

Stations in each frequency having same prefix share time. Lightface type in power column denotes daytime.

Station	Location	Power
aWJBI	Red Bank, N. J.	100
dWJBU	Lewisburg, Pa.	100
WJBY	Gadsden, Ala.	50
WJW	Mansfield, Ohio	100
WLCI	Ithaca, N. Y.	50
WMAN	Columbus, Ohio	50
bWMBG	Richmond, Va.	100
WMRJ	Jamaica, N. Y.	10
WOCL	Jamestown, N. Y.	25
WOMT	Manitowoc, Wis.	100
cWPAW	Pawtucket, R. I.	100
WQDX	Thomasville, Ga.	50
WRBQ	Greenville, Miss.	100
WRBU	Gastonia, N. Car.	100
‡WSBC	Chicago, Ill.	100
WSIX	Springfield, Tenn.	100
xWTAX	Springfield, Ill.	50

1200 kc.
249.9 Meters

Station	Location	Power
KBTM	Paragould, Ark.	100
KFHA	Gunnison, Colo.	100
KFJB	Marshalltown, Iowa	250-100
‡KFWF	St. Louis, Mo.	100
KGCU	Mandan, N. D.	100
KGDE	Fergus Falls, Minn.	250-100
KGDY	Huron, S. D.	100
xKGEK	Yuma, Colo.	50
xKGEW	Fort Morgan, Colo.	100
KGFJ	Los Angeles, Calif.	100
KGHI	Little Rock, Ark.	100
KGY	Lacey, Wash.	10
KMLB	Monroe, La.	50
KSMR	Santa Maria, Calif.	100
KVOS	Bellingham, Wash.	100
KWG	Stockton, Calif.	100
WABI	Bangor, Me.	100
aWABZ	New Orleans, La.	100
WBBZ	Ponca City, Okla.	100
xWCAT	Rapid City, S. Dak.	100
*WCAX	Burlington, Vt.	100
WCLO	Janesville, Wis.	100
‡WCOD	Harrisburg, Pa.	100
WEHC	Emory, Va.	250-100
WEPS	Auburn, Mass.	100
WFBC	Knoxville, Tenn.	50
WFBE	Cincinnati, Ohio	250-100
‡WHBC	Canton, Ohio	10
WHBY	Green Bay, Wis.	100
WIBX	Utica, N. Y.	300-100
‡WIL	St. Louis, Mo.	250-100
dWJBC	LaSalle, Ill.	100
dWJBL	Decatur, Ill.	100
aWJBW	New Orleans, La.	30
‡WKJC	Lancaster, Pa.	100
WLAP	Louisville, Ky.	30
WLBG	Petersburg, Va.	250-100
‡WMAY	St. Louis, Mo.	250-100
‡WNBO	Silver Haven, Pa.	100
WNBW	Carbondale, Pa.	10
*WNBX	Springfield, Vt.	10
WORC	Worcester, Mass.	100
WPDF	Flint, Mich.	100
gWRAF	Laporte, Ind.	100
gWRAG	LaPorte, Ind.	100
WRBL	Columbus, Ga.	50
gWWAE	Hammond, Ind.	100

1190 kc.
252.0 Meters

Station	Location	Power
WICC	Bridgeport, Conn.	500
WOAI	San Antonio, Tex.	50000

1180 kc.
254.1 Meters

Station	Location	Power
*KEX	Portland, Ore.	5000
*KOB	State College, N. M.	20000
†WDGY	Minneapolis, Minn.	1000
†WHDI	Minneapolis, Minn.	500

1170 kc.
256.3 Meters

Station	Location	Power
KTNT	Muscatine, Iowa	5000
WCAU	Philadelphia, Pa.	1000

1160 kc.
258.5 Meters

Station	Location	Power
*WOWO	Fort Wayne, Ind.	10000
*WWVA	Wheeling, W. Va.	5000

1150 kc.
260.7 Meters

Station	Location	Power
WHAM	Rochester, N. Y.	5000

1140 kc.
263.0 Meters

Station	Location	Power
*KVOO	Tulsa, Okla.	5000
*WAPI	Birmingham, Ala.	5000

1130 kc.
265.3 Meters

Station	Location	Power
KSL	Salt Lake City, Utah	5000
WJJD	Chicago, Ill.	20000
WOV	New York, N. Y.	1000

1120 kc.
267.7 Meters

Station	Location	Power
CFJC	Kamloops, B. C.	15
CHGS	Summerside, P. E. I.	100
CJOC	Lethbridge, Alta.	50
CKPR	Midland, Ont.	50
KFIO	Spokane, Wash.	100
†KFSG	Los Angeles, Calif.	500
†KMIC	Inglewood, Calif	500
KRSC	Seattle, Wash.	50
‡KTRH	Houston, Tex.	500
WDBO	Orlando, Fla.	500
WDEL	Wilmington, Del.	350-250
xWHAD	Milwaukee, Wis.	250
xWISN	Milwaukee, Wis.	250
‡WTAW	College Station, Tex.	500

1110 kc.
270.1 Meters

Station	Location	Power
KSOO	Sioux Falls, S. Dak.	2000
WRVA	Richmond, Va.	5000

1100 kc.
272.6 Meters

Station	Location	Power
KGDM	Stockton, Calif.	250
*WLWL	New York, N. Y.	5000
*WPG	Atlantic City, N. J.	5000

1090 kc.
275.1 Meters

Station	Location	Power
KMOX	St. Louis, Mo.	50000

1080 kc.
277.6 Meters

Station	Location	Power
WBT	Charlotte, N. C.	5000
*WCBD	Zion, Ill.	5000
*WMBI	Chicago, Ill.	5000

1070 kc.
280.2 Meters

Station	Location	Power
KJBS	San Francisco, Calif.	100
WCAZ	Carthage, Ill.	50
WDZ	Tuscola, Ill.	100
WTAM	Cleveland, Ohio	50000

1060 kc.
282.8 Meters

Station	Location	Power
KWJJ	Portland, Ore.	500
*WBAL	Baltimore, Md.	10000
WJAG	Norfolk, Nebr.	1000
*WTIC	Hartford, Conn.	50000

1050 kc.
285.5 Meters

Station	Location	Power
KFKB	Milford, Kan.	5000
KNX	Hollywood, Calif.	5000

1040 kc.
288.3 Meters

Station	Location	Power
†KRLD	Dallas, Texas	10000
†KTHS	Hot Springs, N. P., Ark.	10000
WKAR	East Lansing, Mich.	1000
WKEN	Buffalo, N. Y.	1000

1030 kc.
291.1 Meters

Station	Location	Power
CFCF	Montreal, Que.	1650
CNRV	Vancouver, B. C.	500

1020 kc.
293.9 Meters

Station	Location	Power
KYW, KFKX	Chicago, Ill.	10000

1010 kc.
296.9 Meters

Station	Location	Power
CFLC	Prescott, Ont.	50
CKCR	Waterloo, Ont.	50
CKSH	St. Hyacinthe, Que.	50
*KGGF	Picher, Okla.	500
KQW	San Jose, Calif.	500
xWHN	New York, N. Y.	250
WIS	Columbia, S. C.	1000-500
*WNAD	Norman, Okla.	500
xWPAP, xWQAO	New York, N. Y.	250
xWRNY	New York, N. Y.	250

1000 kc.
299.8 Meters

Station	Location	Power
KFVD	Culver City, Calif.	250
WOC-WHO	Des Moines, Iowa	5000
	Davenport, Iowa	5000

990 kc.
302.8 Meters

Station	Location	Power
WBZ	Springfield, Mass.	15000
WBZA	Boston, Mass.	15000

980 kc.
305.9 Meters

Station	Location	Power
KDKA	Pittsburgh, Pa.	50000

970 kc.
309.1 Meters

Station	Location	Power
KJR	Seattle, Wash.	5000
WCFL	Chicago, Ill.	1500

960 kc.
312.3 Meters

Station	Location	Power
*CFCY	Charlottetown, P. E. I.	250
CFRB	Toronto, Ont.	5000
*CHCK	Charlottetown, P. E. I.	30
xCHWC	Pilot Butte, Sask.	500
†CJBR	Regina, Sask.	500
†CKCK	Regina, Sask.	500
†CNRR	Regina, Sask.	500

Numerically by Kilocycles

Stations in each frequency having same prefix share time. Lightface type in power column denotes daytime.

950 kc.
315.6 Meters

Station	Location	Power
KFWB	Los Angeles, Calif.	1000
KGHL	Billings, Mont.	500
KMBC	Kansas City	1000
WRC	Washington, D. C.	500

940 kc.
319.0 Meters

Station	Location	Power
KGU	Honolulu, Hawaii	1000
KOIN	Portland, Ore.	1000
WAAT	Jersey City, N. J.	300
WCSH	Portland, Me.	1000
WDAY	Fargo, N. D.	1000
WFIW	Hopkinsville, Ky.	1000
WHA	Madison, Wis.	750

930 kc.
322.4 Meters

Station	Location	Power
CFRC	Kingston, Ont.	500
CHNS	Halifax, N. S.	500
CJCA	Edmonton, Alta.	500
CKIC	Wolfville, N. S.	50
*KFWI	San Francisco, Cal.	500
†KGBZ	York, Nebr.	1000 500
†KMA	Shenandoah, Iowa	1000-500
*KROW	Oakland, Richmond, Berkeley, Calif	1000-500
WBRC	Birmingham, Ala.	1000-500
WDBJ	Roanoke, Va.	500 250
WIBG	Elkins Park, Pa.	50

920 kc.
325.9 Meters

Station	Location	Power
xKFEL	Denver, Colo.	500
xKFXF	Denver, Colo.	500
KOMO	Seattle, Wash.	1000
KPRC	Houston, Tex.	2500-1000
WAAF	Chicago, Ill.	500
WBSO	Wellesley Hills, Mass.	500
WWJ	Detroit, Mich.	1000

910 kc.
329.5 Meters

Station	Location	Power
CFQC	Saskatoon, Sask.	500
xCJGC	London, Ont.	500
xCNRL	London, Ont.	500
†CNRS	Saskatoon, Sask.	500

900 kc.
333.1 Meters

Station	Location	Power
KGBU	Ketchikan, Alaska	500
KHJ	Los Angeles, Calif.	1000
KSEI	Pocatello, Idaho	250
WJAX	Jacksonville, Fla.	1000
WKY	Oklahoma City, Okla.	1000
WLBL	Steven Pt., Wis.	2000
WMAK	Buffalo, N. Y.	1000

890 kc.
336.9 Meters

Station	Location	Power
CFBO	St. John, N. B.	50
CKCO	Ottawa, Ont.	100
*KFNF	Shenandoah, Iowa	1000 500
KGJF	Little Rock, Ark.	250
*KUSD	Vermilion, S. Dak.	750 500
‡WGST	Atlanta, Ga.	500-250
*WILL	Urbana, Ill.	500 250
WJAR	Providence, R. I.	400 250
WKAQ	San Juan, P. R.	500
‡WMAZ	Macon, Ga.	500-250
WMMN	Fairmount, W. Va.	500 250

880 kc.
340.7 Meters

Station	Location	Power
aCHCS	Hamilton, Ont.	10
aCHML	Hamilton, Ont.	50
‡CHRC	Quebec, Que.	100
CJCB	Sydney, N. S.	50
‡CKCI	Quebec, Que.	22½
‡CKCV	Quebec, Que.	50
aCKOC	Hamilton, Ont.	50
‡CNRQ	Quebec, Que.	50
*KFKA	Greeley, Colo.	1000-500
KLX	Oakland, Calif.	500
*KPOF	Denver, Colo.	500
WCOC	Meridian, Miss.	1000-500
†WGBI	Scranton, Pa.	250
†WQAN	Scranton, Pa.	250
WSUI	Iowa City, Iowa	500

870 kc.
344.6 Meters

Station	Location	Power
*WENR	Chicago, Ill.	50000
*WLS	Chicago, Ill.	5000

860 kc.
348.6 Meters

Station	Location	Power
KMO	Tacoma, Wash.	500
WABC, WBOQ	New York, N. Y.	5000
WHB	Kansas City, Mo.	500

850 kc.
352.7 Meters

Station	Location	Power
*KWKH	Shreveport, La.	10000
*WWL	New Orleans, La.	5000

840 kc.
356.9 Meters

Station	Location	Power
†CFCA	Toronto, Ont.	500
xCHCT	Red Deer, Alta.	1000
xCKLC	Red Deer, Alta.	1000
xCNRD	Red Deer, Alta.	1000
†CNRT	Toronto, Ont.	500

830 kc.
361.2 Meters

Station	Location	Power
KOA	Denver, Colo.	12500
WHDH	Boston, Mass.	1000
WRUF	Gainesville, Fla.	5000

820 kc.
365.6 Meters

Station	Location	Power
WHAS	Louisville, Ky.	10000

810 kc.
370.2 Meters

Station	Location	Power
WCCO	Minneapolis, Minn.	7500
WPCH	New York, N. Y.	500

800 kc.
374.8 Meters

Station	Location	Power
*WBAP	Fort Worth, Texas	50000
*WFAA	Dallas, Tex.	50000

790 kc.
379.5 Meters

Station	Location	Power
KGO	San Francisco, Calif.	7500
WGY	Schenectady, N. Y.	50000

780 kc.
384.4 Meters

Station	Location	Power
†CKY	Winnipeg, Man.	5000
†CNRW	Winnipeg, Man.	5000
*KELW	Burbank, Calif.	500
*KTM	Los Angeles, Calif.	1000-500
WEAN	Providence, R. I.	500 250
WISJ	Madison, Wisc.	500-250
WMC	Memphis, Tenn.	1000-500
WTAR, WPOR	Norfolk, Va.	500

770 kc.
389.4 Meters

Station	Location	Power
*KFAB	Lincoln, Nebr.	5000
*WBBM, *WJBT	Chicago, Ill.	25000

760 kc.
394.5 Meters

Station	Location	Power
KVI	Tacoma-Seattle, Wash.	1000
WEW	St. Louis, Mo.	1000
WJZ	New York, N. Y.	30000

750 kc.
399.8 Meters

Station	Location	Power
WJR	Detroit, Mich.	5000

740 kc.
405.2 Meters

Station	Location	Power
KMMJ	Clay Center, Nebr.	1000
WSB	Atlanta, Ga.	5000

730 kc.
410.7 Meters

Station	Location	Power
xCHLS	Vancouver, B. C.	50
†CHYC	Montreal, Que.	500
†CKAC	Montreal, Que.	5000
xCKCD	Vancouver, B. C.	50
xCKFC	Vancouver, B. C.	50
xCKMO	Vancouver, B. C.	50
xCKWX	Vancouver, B. C.	100
†CNRM	Montreal, Que.	5000

720 kc.
416.4 Meters

Station	Location	Power
WGN	Chicago, Ill.	25000

710 kc.
422.3 Meters

Station	Location	Power
KMPC	Beverly Hills, Calif.	500
WOR	Newark, N. J.	5000

700 kc.
428.3 Meters

Station	Location	Power
WLW	Cincinnati, Ohio	50000

690 kc.
434.5 Meters

Station	Location	Power
xCFAC	Calgary, Alta.	500
xCFCN	Calgary, Alta.	1800
xCHCA	Calgary, Alta.	500
CJBC	Toronto, Ont.	690
xCJCJ	Calgary, Alta.	500
CJSC	Toronto, Ont.	5000
†CKGW	Toronto, Ont.	5000
xCNRC	Calgary, Alta.	500
†CNRX	Toronto, Ont.	
NAA	Arlington, Va.	1000

Numerically by Kilocycles

Stations in each frequency having same prefix share time. Lightface type in power column denotes daytime.

Station	Location	Power
680 kc. 440.9 Meters		
KFEQ	St. Joseph, Mo.	2500
KPO	San Francisco, Calif.	5000
WPTF	Raleigh, N. C.	1000
670 kc. 447.5 Meters		
WMAQ	Chicago, Ill.	5000
660 kc. 454.3 Meters		
WAAW	Omaha, Nebr.	500
WEAF	New York, N. Y.	50000
650 kc. 461.3 Meters		
KPCB	Seattle, Wash.	100
WSM	Nashville, Tenn.	5000
640 kc. 468.5 Meters		
KFI	Los Angeles, Calif.	50000
WAIU	Columbus, Ohio	500
WOI	Ames, Iowa	5000
630 kc. 475.9 Meters		
CFCT	Victoria, B. C.	500
CJGX	Yorkton, Sask.	500
CNRA	Moncton, N. B.	500
*KFRU	Columbia, Mo.	500
*WGBF	Evansville, Ind.	500
WMAL	Washington, D. C.	500-250
*WOS	Jefferson City, Mo.	500
620 kc. 483.6 Meters		
KGW	Portland, Ore.	1000
KTAR	Phoenix, Ariz.	1000-500
†WFLA	Clearwater, Fla.	2500-1000
WLBZ	Bangor, Me.	500
†WSUN	St. Petersburg, Fla.	2500-1000
WTMJ	Milwaukee, Wis.	2500-1000
610 kc. 491.5 Meters		
KFRC	San Francisco, Calif.	1000
WDAF	Kansas City, Mo.	1000
†WFAN	Philadelphia, Pa.	500
†WIP	Philadelphia, Pa.	500
WJAY	Cleveland, Ohio	500
600 kc. 499.7 Meters		
CFCH	Iroquois Falls, Ont.	250
CJRM	Moosejaw, Sask.	500
CJRW	Fleming, Sask.	500
CNRO	Ottawa, Ont.	500
KFSD	San Diego, Calif.	1000-500
†WCAC	Storrs, Conn.	250
WCAO	Baltimore, Md.	250
†WGBS	New York, N. Y.	500-250
WMT	Waterloo, Iowa	250
*WOAN, *WREC	Memphis, Tenn.	1000-500
590 kc. 508.2 Meters		
KHQ	Spokane, Wash.	2000-1000
*WCAJ	Lincoln, Nebr.	500
WEEI	Boston, Mass.	1000
WKZO	Berrien Sprgs., Mich.	1000
*WOW	Omaha, Nebr.	1000
580 kc. 516.9 Meters		
xCHMA	Edmonton, Alta.	250
†CKCL, †CFCL	Toronto, Ont.	500
†CKNC	Toronto, Ont.	500
xCKUA	Edmonton, Alta.	500
xCNRE	Edmonton, Alta.	500
KGFX	Pierre, S. Dak.	200
aKSAC	Manhattan, Kans.	1000-500
aWIBW	Topeka, Kans.	1000-500
‡WOBU	Charleston, W. Va.	250
‡WSAZ	Huntington, W. Va.	250
WTAG	Worcester, Mass.	250
570 kc. 526.0 Meters		
KGKO	Wichita Falls, Tex.	500-250
KMTR	Los Angeles, Cal.	500
KXA	Seattle, Wash.	500
aWEAO	Columbus, Ohio	750
aWKBN	Youngstown, Ohio	500
bWMAC	Cazenovia, N. Y.	250
xWMCA	New York, N. Y.	500
WNAX	Yankton, S. D.	1000
xWNYC	New York, N. Y.	500
bWSYR	Syracuse, N. Y.	250
WWNC	Asheville, N. C.	1000
560 kc. 535.4 Meters		
KFDM	Beaumont, Texas	1000-500
KLZ	Denver, Colo.	1000
KTAB	San Francisco, Calif.	1000
‡WFI	Philadelphia, Pa.	500
*WIBO	Chicago, Ill.	1500-1000
‡WLIT	Philadelphia, Pa	500
WNOX	Knoxville, Tenn.	2000-1000
*WPCC	Chicago, Ill.	500
WQAM	Miami, Fla.	1000
550 kc. 545.1 Meters		
†KFDY	Brookings, S. Dak.	1000-500
‡KFUO	St. Louis, Mo.	1000-500
†KFYR	Bismarck, N. D.	1000
KOAC	Corvallis, Ore.	1000
‡KSD	St. Louis, Mo.	500
WGR	Buffalo, N. Y.	1000
WKRC	Cincinnati, Ohio	1000

BROADCASTING STATIONS CUBA AND MEXICO

ALPHABETICALLY ARRANGED BY CALL LETTERS

CUBAN LIST AND LOG

Station	Kilocycles-Meters, Location and Owner, Power	Readings
CMC	840-356.8 Havana, Cuba Cuban Telephone Co. 500	
CMI	797-376 Havana, Cuba Institute Provincial 500	
CMK	730-410.7 Havana, Cuba Cuban Broadcasting Corp. 5000	
CMW	600-499.7 Havana, Cuba Distrito la Marina 1000	
CM2HP	1460-205.4 Havana, Cuba C. W. Vda de Cruset 200	
CM2JK	877-342.5 Havana, Cuba Francisco Lavin 250	
CM2OK	360-832.8 Havana, Cuba M. G. Velez 100	
CM2UF	1310-228.9 Havana, Cuba Benito Vieto Ferro 100	
CM2WX	880-340.7 Havana, Cuba Miguel Trescosco 150	
CM2XA	1300-230.6 Havana, Cuba Lecuonia Music Co. 200	
CM5EV	832-360 Colon, Cuba Leopoldo V. Figueroa 100	
CM6BY	1150-260.7 Cienfuegos, Cuba Jose Ganduxe 200	
CM6KW	815-368 Tuinucu, Cuba Frank H. Jones 100	
CM6LO	920-325.9 Caibarien, Cuba M. A. Alvarez 250	

MEXICAN LIST AND LOG

Station	Kilocycles-Meters, Location and Owner, Power	Readings
XEA	1200-249.9 Guadalajara 100	
XEB	895-335 Mexico City El Buena Tono 1000	
XEE	960-312.3 Puebla 100	
XEF	1130-265.3 Oaxaca 100	
XEH	1165-311 Monterrey 100	
XEI	1000-299.8 Morelia 100	
XEN	730-410.7 Mexico City General El. Co. 1000	
XES	1200-249.9 Lerdo 150	
XEX	920-325.9 Mexico City Excelsior Cia Editorial 500	
XFC	630-475.9 Jalapa 250	
XFF	920-325.9 Chihuahua 250	
XFG	592-507 Mexico City Government 2000	
XFI	590-508.2 Mexico City Department Industries (Gvt.) 1000	
XFX	910-329.5 Mexico City Mexican Daily News 1000	

DIRECTORY
Pittsburgh Radio Distributors

Any distributor in this directory will be glad to supply you with the name and location of his dealer or repairman in your locality.

AMRAD
KEYSTONE RADIO CORP.,
GRant 6875 640 Grant Street

APEX
PITTSBURGH AUTO EQUIPMENT CO.,
MOntrose 5300 5906 Baum Blvd.

ATWATER KENT
ESENBE CO.,
ATlantic 6480 816 Penn Ave.

AUDIOLA
LAWRENCE C. LaVOIE,
ATlantic 3867 287 Fifth Ave.

BOSCH
O. M. C. SUPPLY CO.,
GRant 5055 119 Ninth Street

BRUNSWICK
J. A. WILLIAMS & CO.,
ATlantic 4360 800 Penn Ave.

CLARION
U. S. RADIO CO. OF PENN., INC.
ATlantic 2591 184 Ninth St.

COLONIAL
BROWN-DORRANCE ELECTRIC CO.,
ATlantic 8600 Jenkins Arcade

CROSLEY
KEYSTONE RADIO CORP.,
GRant 6875 640 Grant Street

EDISON
FORT PITT DISTRIBUTING CO.,
ATlantic 4392 809 Penn Ave.

FADA
LOGAN, GREGG HARDWARE CO.,
ATlantic 5060 121 Ninth Street

GENERAL ELECTRIC
GENERAL ELECTRIC SUPPLY CORP.,
ATlantic 3975 422 Duquesne Way

GENERAL MOTORS
GENERAL MOTORS RADIO CORP.,
ATlantic 9983 1706 Clark Bldg.

GRAYBAR
GRAYBAR ELECTRIC CO.
COurt 4000 87 Water St.

GREBE
DOUBLEDAY-HILL ELECTRIC CO.,
ATlantic 3000 110 Seventh Street

KENNEDY
ANCHOR LITE APPLIANCE CO.,
ATlantic 0375 830 Blvd. of the Allies

LYRIC
ANCHOR LITE APPLIANCE CO.,
ATlantic 0375 830 Blvd. of the Allies

MAJESTIC
HAMBURGH BROS.,
ATlantic 8613 968 Liberty Ave.

PHILCO
C. R. ROGERS CO.,
MOntrose 3437 5434 Penn Ave.

RADIOLA
LUDWIG HOMMEL & CO.,
ATlantic 3141 930 Penn Ave.

SENTINEL
L. H. SMITH WOODEN WARE CO.,
ATlantic 3440 10 Eighth Street

SILVER-MARSHALL
ALLIED ELECTRIC CO.
ATlantic 1490 118 Ninth St.

SPARTON
SUPERIOR AUTO ACCESSORIES CO.,
MOntrose 1177 5117 Baum Blvd.

STROMBERG-CARLSON
CRAWFORD-McCAULEY, INC.,
ATlantic 3959 606-607 Century Bldg.

VICTOR
STANDARD TALKING MACHINE CO.,
COurt 1570 305 Penn Ave.

ZENITH
ZEE-RAD CO.,
ATlantic 4000 913-915 Liberty Ave.

Read Post-Gazette Advertising for Latest Developments in Radio