

© 2012 Warren Communications News

MARKET	NIelsen DMA TV HOUSEHOLDS	RANK	MARKET AREA COMMERCIAL STATIONS
Atlanta, GA	2,292,640	9	WAGA-TV (27); WATL (25); WGCL-TV (19); WHSG-TV (44); WPCH-TV (20); WPXA-TV (51); WSB-TV (39); WUPA (43); WUVG-DT (48); WXIA-TV (10)
Birmingham (Anniston & Tuscaloosa), AL	738,790	39	WABM (36); WBRC (50); WCFT-TV (33); WDBB (18); WIAT (30); WJSU-TV (9); WPKX-TV (45); WTJP-TV (26); WTOO (28); WUOA (6); WVTM-TV (13)
Mobile, AL-Pensacola (Fort Walton Beach), FL	527,930	60	WALA-TV (9); WAWD (49); WDPM-DT (23); WEAR-TV (17); WFBD (48); WFGX (50); WFNA (25); WHBR (34); WJTC (45); WKRG-TV (27); WMPV-TV (20); WPAN (40); WPMI-TV (15)
Huntsville-Decatur (Florence), AL	394,010	80	WAAY-TV (32); WAFF (48); WHDF (14); WHNT-TV (19); WZDX (41)
Montgomery-Selma, AL	245,100	119	WAKA (42); WBIH (29); WBMM (22); WCOV-TV (20); WIYC (48); WMCF-TV (46); WNCF (32); WSFA (12)
Columbus, GA (Opelika, AL)	215,410	127	WLTZ (35); WRBL (15); WTVM (11); WXTX (49)
Columbus-Tupelo-West Point-Houston, MS	189,910	133	WCBI-TV (35); WEPH (49); WKDH (45); WLOV-TV (16); WTVB (8)
Dothan, AL	109,080	169	WDFX-TV (33); WDHN (21); WTVY (36)
Meridian, MS	70,190	186	WGBC (31); WMDN (24); WTOK-TV (11)

Alabama Station Totals as of October 1, 2011

	VHF	UHF	TOTAL
Commercial Television	5	28	33
Educational Television	3	6	9
	8	34	42

(Continued on next page)

**Alabama TV Station Index**

WAAY-TV (Ch. 32) — Huntsville . . . . . p. A-36  
 WABM (Ch. 36) — Birmingham . . . . . p. A-25  
 WAFF (Ch. 48) — Huntsville . . . . . p. A-37  
 WAKA (Ch. 42) — Selma . . . . . p. A-50  
 WALA-TV (Ch. 9) — Mobile . . . . . p. A-40  
 WBIH (Ch. 29) — Selma . . . . . p. A-51  
 WBMM (Ch. 22) — Tuskegee . . . . . p. A-55  
 WBRC (Ch. 50) — Birmingham . . . . . p. A-26  
 WCFT-TV (Ch. 33) — Tuscaloosa . . . . . p. A-53  
 WCOV-TV (Ch. 20) — Montgomery . . . . . p. A-45

WDBB (Ch. 18) — Bessemer . . . . . p. A-24  
 WDFX-TV (Ch. 33) — Ozark . . . . . p. A-49  
 WDHN (Ch. 21) — Dothan . . . . . p. A-29  
 WDPM-DT (Ch. 23) — Mobile . . . . . p. A-41  
 WFNA (Ch. 25) — Gulf Shores . . . . . p. A-34  
 WHDF (Ch. 14) — Florence . . . . . p. A-31  
 WHNT-TV (Ch. 19) — Huntsville . . . . . p. A-38  
 WIAT (Ch. 30) — Birmingham . . . . . p. A-27  
 WIYC (Ch. 48) — Troy . . . . . p. A-52  
 WJSU-TV (Ch. 9) — Anniston . . . . . p. A-23  
 WKRG-TV (Ch. 27) — Mobile . . . . . p. A-42  
 WMCF-TV (Ch. 46) — Montgomery . . . . . p. A-46

WMPV-TV (Ch. 20) — Mobile . . . . . p. A-43  
 WNCF (Ch. 32) — Montgomery . . . . . p. A-47  
 WPML-TV (Ch. 15) — Mobile . . . . . p. A-44  
 WPXH-TV (Ch. 45) — Gadsden . . . . . p. A-32  
 WSFA (Ch. 12) — Montgomery . . . . . p. A-48  
 WTJP-TV (Ch. 26) — Gadsden . . . . . p. A-33  
 WTTQ (Ch. 28) — Homewood . . . . . p. A-35  
 WTVY (Ch. 36) — Dothan . . . . . p. A-30  
 WUOA (Ch. 6) — Tuscaloosa . . . . . p. A-54  
 WVTM-TV (Ch. 13) — Birmingham . . . . . p. A-28  
 WZDX (Ch. 41) — Huntsville . . . . . p. A-39

**WJSU-TV**  
Ch. 9

**Network Service:** ABC.

**Licensee:** TV Alabama Inc., 800 Concourse Pkwy, Ste 200, Birmingham, AL 35244.

**Studio:** 800 Concourse Pkwy, Ste 200, Birmingham, AL 35244.

**Mailing Address:** PO Box 360039, Birmingham, AL 35236.

**Phone:** 205-403-3340. **Fax:** 205-403-3329.

**E-mail:** mikem@abc3340.com

**Web Site:** http://www.abc3340.com

**Technical Facilities:** Channel No. 9 (186-192 MHz). Authorized power: 15.6-kw visual, aural. Antenna: 1178-ft above av. terrain, 420-ft. above ground, 1900-ft. above sea level.

Latitude 33° 36' 24"  
Longitude 86° 25' 03"

Holds CP for change to 22.2-kw visual, 1299-ft above av. terrain, 538-ft. above ground, 2018-ft. above sea level; BPCDT-20080620AGV.

**Note:** Latitude and longitude coordinates shown are based on the North American Datum of 1927 (NAD 27) as currently required by the Mass Media Bureau of the FCC.

**Ownership:** Allbritton Communications Co. (Group Owner).

**Began Operation:** February 22, 2005. Began analog operations: October 26, 1969. Ceased analog operations: June 12, 2009. Sale to present owner by Flagship Broadcasting Corp. approved by FCC January 24, 2000. Sale to Flagship Broadcasting Corp. by RKZ Television Inc. approved by FCC September 11, 1997. Transfer of control by RKZ Television Inc. from Frank D. Osborn, et al. to OCC Acquisition Co. approved by FCC November 21, 1996. Pro forma assignment of license to RKZ Television Inc. from Osborn Communications Corp. approved by FCC June 19, 1987. Sale to Osborn Communications Corp. by Price Broadcasting approved by FCC March 18, 1987. Sale to Price Broadcasting by Jacksonville State University Communications Foundation Inc. approved by FCC December 20, 1985. Sale to Jacksonville State University Communications Foundation Inc. by Anniston Broadcasting Co. (Harry Brandt Ayers, et al.), approved by FCC May 4, 1983.

**Personnel:**

Mike Murphy, General Manager.

Lisa Hughes, General Sales Manager.

Emily Davis, National Sales Manager.

Garry Kelly, News Director.

Gary Watkins, Chief Engineer.

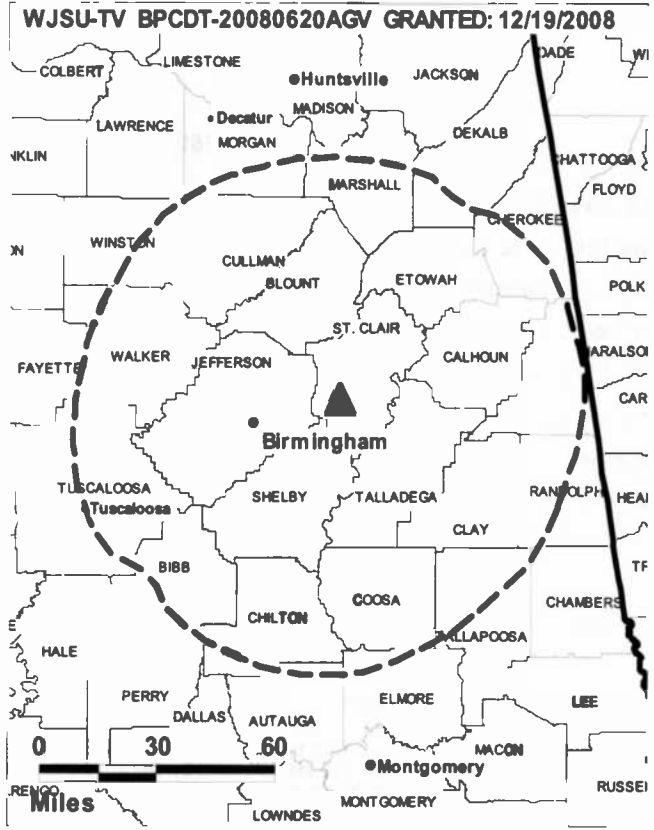
Melissa Austin, Business Manager.

Vicki Hurn, Program Director.

Shirley Harden, Promotion Manager.

Jan DeNall, Traffic Manager.

Jeann Ziegert, Human Resources Director.



© 2012 Warren Communications News

**City of License:** Anniston. **Station DMA:** Birmingham (Anniston & Tuscaloosa), AL.

**Rank:** 39.

Circulation © 2011 Nielsen. Coverage based on Nielsen study.

GrandTotal	Cable TV Households	Non-cable TV Households	Total TV Households
Estimated Station Totals *	138,470	355,910	494,380
Average Weekly Circulation (2011)	56,446	72,729	129,175
Average Daily Circulation (2011)			55,398
Station DMA Total	Cable TV Households	Non-cable TV Households	Total TV Households
Estimated Station Totals *	127,470	355,910	483,380
Average Weekly Circulation (2011)	54,235	72,729	126,964
Average Daily Circulation (2011)			54,947
Other DMA Total	Cable TV Households	Non-cable TV Households	Total TV Households
Estimated Station Totals *	11,000	0	11,000
Average Weekly Circulation (2011)	2,211	0	2,211
Average Daily Circulation (2011)			451

\*Estimated station totals are sums of the Nielsen TV and Cable TV household estimates for each county in which the station registers viewing of more than 5% as per the Nielsen Survey Methods.

**WDBB**

**Ch. 18**

**(Satellite of WTTO, Homewood)**

**Network Service:** CW.

**Licensee:** WDBB-TV Inc, 2820 Columbiana Rd, Ste 210, Birmingham, AL 35216.

**Studio:** 2110 McFarland Blvd. E, Ste A, Tuscaloosa, AL 35404.

**Mailing Address:** 5455 Jug Factory Rd. E, Tuscaloosa, AL 35405.

**Phone:** 205-943-2168. **Fax:** 205-345-1173.

**E-mail:** ddubose@charter.net

**Technical Facilities:** Channel No. 18 (494-500 MHz). Authorized power: 350-kw max. visual, aural. Antenna: 2215-ft above av. terrain, 1966-ft. above ground, 3641-ft. above sea level.

Latitude	33°	28'	51"
Longitude	87°	24'	03"

**Note:** Latitude and longitude coordinates shown are based on the North American Datum of 1927 (NAD 27) as currently required by the Mass Media Bureau of the FCC.

**Ownership:** WDBB-TV Inc. (Group Owner).

**Began Operation:** April 1, 2006. Began analog operations: October 8, 1984. Ceased analog operations: February 17, 2009. Transfer of control by WBDD-TV Inc. from D & C LLC (10% to 0) and H & P communications Inc. (90% to 0) to Cunningham Broadcasting Corp. (Carolyn C. Smith) (0 to 100%) approved by FCC November 19, 2010. Sale to WBDD-TV Inc. by Channel 17 Associates Ltd approved by FCC December 5, 1994. Pro forma transfer of control by Channel 17 Associates Ltd from Equity Investments to Channel 17 Associates Ltd and David Dubose approved by FCC August 5, 1987. Pro forma assignment of permit to Channel 17 Associates Ltd by Channel 17 of Tuscaloosa Inc. approved by FCC June 28, 1984.

**Represented (legal):** Fletcher, Heald & Hildreth PLC.

**Personnel:**

**Stephen Mann, General Manager.**

**John Batson, Chief Engineer.**

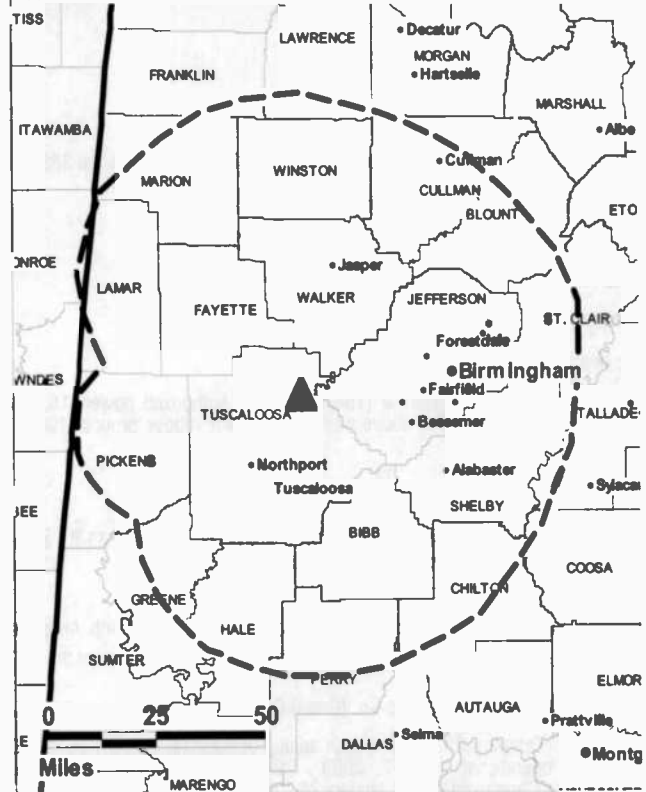
**Chris Hummel, Business Manager.**

**Peggy Carpenter, Production & Promotion Director.**

**City of License:** Bessemer. **Station DMA:** Birmingham (Anniston & Tuscaloosa), AL.

**Rank:** 39.

**WDBB BPCDT-19991101AEA GRANTED: 11/18/2002**



© 2012 Warren Communications News

Circulation © 2011 Nielsen. Coverage based on Nielsen study.

GrandTotal	Cable TV Households	Non-cable TV Households	Total TV Households
Estimated Station Totals *	3,550	8,450	12,000
Average Weekly Circulation (2011)	620	592	1,212
Average Daily Circulation (2011)			304
Other DMA Total	Cable TV Households	Non-cable TV Households	Total TV Households
Estimated Station Totals *	3,550	8,450	12,000
Average Weekly Circulation (2011)	620	592	1,212
Average Daily Circulation (2011)			304

\*Estimated station totals are sums of the Nielsen TV and Cable TV household estimates for each county in which the station registers viewing of more than 5% as per the Nielsen Survey Methods.



# Alabama — Birmingham

**WABM**  
**Ch. 36**

**Network Service:** MNT.

**Licensee:** Birmingham (WABM-TV) Licensee Inc., 651 Beacon Pkwy, Ste 105, Birmingham, AL 35209.

**Studio:** 2021 Golden Crest Dr, Birmingham, AL 35209.

**Mailing Address:** 651 Beacon Pkwy W, Ste 105, Birmingham, AL 35209.

**Phone:** 205-943-2168. **Fax:** 205-250-6788.

**E-mail:** jclowe@wtto.sbgnet.com

**Web Site:** http://www.wabm68.com

**Technical Facilities:** Channel No. 36 (602-608 MHz). Authorized power: 885-kw max. visual, aural. Antenna: 1332-ft above av. terrain, 1006-ft. above ground, 1953-ft. above sea level.

Latitude 33° 29' 04"  
Longitude 86° 48' 25"

**Note:** Latitude and longitude coordinates shown are based on the North American Datum of 1927 (NAD 27) as currently required by the Mass Media Bureau of the FCC.

**Ownership:** Sinclair Broadcast Group Inc. (Group Owner).

**Began Operation:** December 2, 2003. Began analog operations: January 31, 1986. Ceased analog operations: February 17, 2009. Sale to present owner by Glencairn Ltd. Broadcast Properties approved by FCC December 10, 2001. Sale to Glencairn Ltd. Broadcast Properties by Development Specialists Inc. approved by FCC May 15, 1995. Assignment of license to Development Specialists Inc. as bankruptcy trustee by Krypton Broadcasting Corp. approved by FCC February 27, 1995. Sale to Krypton Broadcasting Corp. by Celtic Media Inc. approved by FCC November 26, 1990. Sale to Shelley Broadcasting Co. Inc. (H. Jack Mizell) by Celtic Media Inc. (M. Scott McClure, Arthur E. Malone, et al.) approved by FCC June 15, 1987, but was never consummated.

**Represented (sales):** Katz Media Group.

**Represented (legal):** Pillsbury Winthrop Shaw Pittman LLP.

**Personnel:**

J. C. Lowe, General Manager.

David Crouch, Local Sales Manager.

Amy Hughes, Local Sales Manager.

John Batson, Regional Engineer.

Chris Hummel, Business Manager.

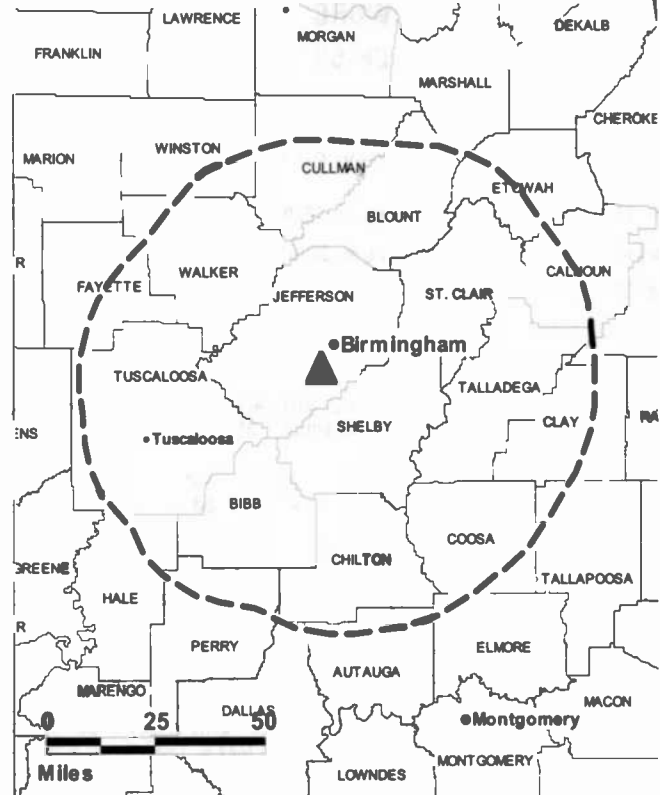
Lucrecia Rubio, Program Director.

Peggy Carpenter, Promotion & Production Manager.

Eddie Applegate, Traffic Manager.

Melissa Coubert, Human Resources Manager.

**WABM BMPCDT-20041104AKE GRANTED: 11/16/2004**



© 2012 Warren Communications News

**City of License:** Birmingham.

**Station DMA:** Birmingham (Anniston & Tuscaloosa), AL. Rank: 39.

Circulation © 2011 Nielsen. Coverage based on Nielsen study.

GrandTotal	Cable TV Households	Non-cable TV Households	Total TV Households
Estimated Station Totals *	356,460	359,010	715,470
Average Weekly Circulation (2011)	73,366	64,718	138,084
Average Daily Circulation (2011)			49,805
Station DMA Total	Cable TV Households	Non-cable TV Households	Total TV Households
Estimated Station Totals *	356,460	355,910	712,370
Average Weekly Circulation (2011)	73,366	64,296	137,662
Average Daily Circulation (2011)			49,635
Other DMA Total	Cable TV Households	Non-cable TV Households	Total TV Households
Estimated Station Totals *	0	3,100	3,100
Average Weekly Circulation (2011)	0	422	422
Average Daily Circulation (2011)			170

\*Estimated station totals are sums of the Nielsen TV and Cable TV household estimates for each county in which the station registers viewing of more than 5% as per the Nielsen Survey Methods.

# Alabama — Birmingham

**WBRC**  
**Ch. 50**

**Network Service:** FOX.

**Licensee:** WBRC License Subsidiary LLC, 201 Monroe St, RSA Tower, 20th Fl, Montgomery, AL 36104.

**Studio:** 1720 Valley View Dr, Birmingham, AL 35209.

**Mailing Address:** PO Box 6, Birmingham, AL 35201.

**Phone:** 205-322-6666; 800-624-9272. **Fax:** 205-583-4386.

**E-mail:** lkirchen@wbrc.com

**Web Site:** http://www.wbrc.com

**Technical Facilities:** Channel No. 50 (686-692 MHz). Authorized power: 912-kw max. visual, aural. Antenna: 1384-ft above av. terrain, 1010-ft. above ground, 2017-ft. above sea level.

Latitude 33° 29' 19"  
Longitude 86° 47' 58"

**Note:** Latitude and longitude coordinates shown are based on the North American Datum of 1927 (NAD 27) as currently required by the Mass Media Bureau of the FCC.

**Ownership:** Raycom Media Inc. (Group Owner).

**Began Operation:** May 13, 2003. Standard and High Definition. Began analog operations: July 1, 1949. Ceased analog operations: June 12, 2009. Storer Broadcasting Co. acquired stations from Mrs. Eloise Hanna in May 1953. Sale to Taft Television & Radio Co. Inc. by Storer approved May 8, 1957. Great American Broadcasting (Citicasters) approved by FCC October 3, 1987. Sale to New World Communications Group approved by FCC July 15, 1994. Transfer of control to Fox Television Stations Inc. approved by FCC June 7, 1995. Pro forma sale to Local TV Holdings LLC by Fox Television Stations Inc. approved by FCC June 9, 2008. Station, along with W29AO Anniston, AL was swapped for WTVR-TV Richmond, VA. Sale was approved by FCC March 12, 2009.

**Represented (legal):** Covington & Burling.

**Personnel:**

Lou Kirchen, Vice President & General Manager.

James Finch, Vice President & News Director.

Patrick Isokpunwu, Vice President, Finance.

Deanne Bivens, Vice President, Creative Services.

Andy Cook, Chief Engineer.

Roy Gardner, Operations Manager.

Dave Duncan, General Sales Manager.

David Crouch, Local Sales Manager.

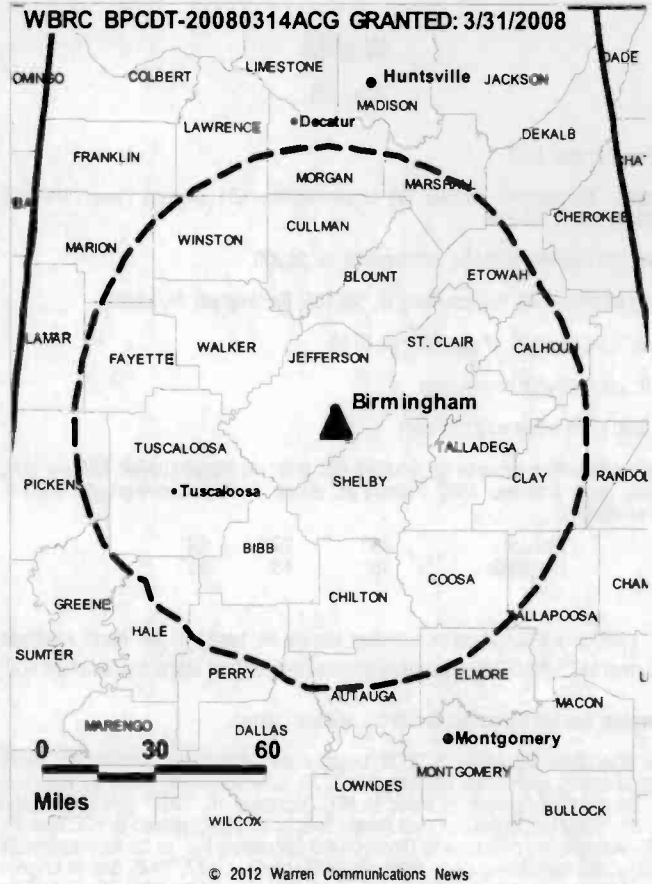
Sonya Ridderhoff, National Sales Manager.

Wayne Farrell, Programming Coordinator.

Micah McAfee, Research Director.

Carol Sprouse, Traffic Director.

Jim Heinrich, Marketing Director.



**City of License:** Birmingham.

**Station DMA:** Birmingham (Anniston & Tuscaloosa), AL. Rank: 39.

Circulation © 2011 Nielsen. Coverage based on Nielsen study.

GrandTotal	Cable TV Households	Non-cable TV Households	Total TV Households
Estimated Station Totals *	389,110	376,020	765,130
Average Weekly Circulation (2011)	252,982	235,262	488,244
Average Daily Circulation (2011)			241,923
Station DMA Total	Cable TV Households	Non-cable TV Households	Total TV Households
Estimated Station Totals *	359,700	355,910	715,610
Average Weekly Circulation (2011)	245,060	233,716	478,776
Average Daily Circulation (2011)			239,388
Other DMA Total	Cable TV Households	Non-cable TV Households	Total TV Households
Estimated Station Totals *	29,410	20,110	49,520
Average Weekly Circulation (2011)	7,922	1,546	9,468
Average Daily Circulation (2011)			2,535

\*Estimated station totals are sums of the Nielsen TV and Cable TV household estimates for each county in which the station registers viewing of more than 5% as per the Nielsen Survey Methods.

**WIAT**  
**Ch. 30**

**Network Service:** CBS.

**Licensee:** NVT Birmingham Licensee LLC, Attn: Legal, 2101 Cedar Springs Rd, Ste 700, Dallas, TX 75201.

**Studio:** 2075 Golden Crest Dr, Birmingham, AL 35209.

**Mailing Address:** 2075 Golden Crest Dr, Birmingham, AL 35209.

**Phone:** 205-322-4200. **Fax:** 205-320-2722.

**Web Site:** <http://www.cbs42.com>

**Technical Facilities:** Channel No. 30 (566-572 MHz). Authorized power: 1000-kw max. visual, aural. Antenna: 1398-ft above av. terrain, 1071-ft. above ground, 1818-ft. above sea level.

Latitude	33°	29'	04"
Longitude	86°	48'	25"

**Note:** Latitude and longitude coordinates shown are based on the North American Datum of 1927 (NAD 27) as currently required by the Mass Media Bureau of the FCC.

**Ownership:** NVT License Holdings LLC (Group Owner).

**Began Operation:** November 20, 2002. High Definition. Began analog operations: October 17, 1965. Ceased analog operations: June 12, 2009. Sale to Park Communications by Southern Broadcasting Co., William Dubois, et al., approved by FCC June 1973. Sale to Park Acquisition Inc. approved March 27, 1995. Sale to Media General Inc. by Park Acquisition Inc. approved by FCC November 22, 1996. Sale to New Vision Television LLC by Media General Inc. approved by FCC October 6, 2006. Involuntary assignment of license to Debtor in Possession status approved by FCC July 24, 2009. Voluntary assignment of license from Debtor in Possession status to restructured New Vision Television LLC, now NVT License Holdings LLC, approved by FCC September 28, 2009. Transfer of control by NVT Birmingham Licensee LLC from HBK NV LLC to C. Thomas McMillen approved by FCC March 12, 2010.

**Represented (legal):** Wiley Rein LLP.

**Personnel:**

**Bill Ballard**, Vice President & General Manager.

**Kathy Pozgar**, General Sales Manager.

**Gregg Butler**, Production Manager.

**Frank Russell**, Regional Sales Manager.

**Bill Payer**, News Director.

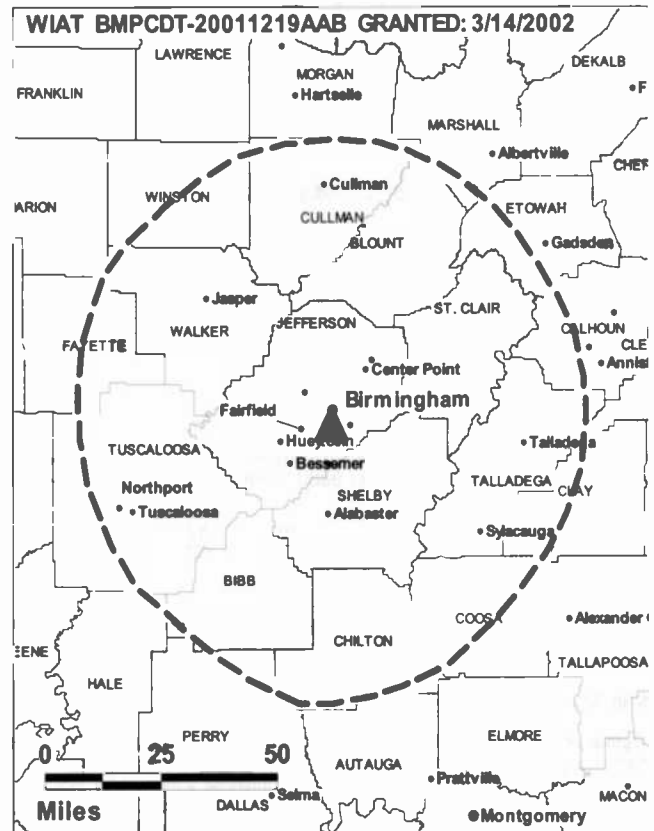
**Scott Sarkisian**, Chief Engineer.

**Gus Mithoff**, Regional Controller.

**Dawn Walker**, Program Coordinator.

**Alex Morrow**, Marketing & Promotion Director.

**Renaë O'Neil**, Traffic Manager.



© 2012 Warren Communications News

**City of License:** Birmingham.

**Station DMA:** Birmingham (Anniston & Tuscaloosa), AL. Rank: 39.

Circulation © 2011 Nielsen. Coverage based on Nielsen study.

GrandTotal	Cable TV Households	Non-cable TV Households	Total TV Households
Estimated Station Totals *	360,670	377,580	738,250
Average Weekly Circulation (2011)	192,566	187,653	380,219
Average Daily Circulation (2011)			158,767
Station DMA Total	Cable TV Households	Non-cable TV Households	Total TV Households
Estimated Station Totals *	359,700	355,910	715,610
Average Weekly Circulation (2011)	192,211	185,771	377,982
Average Daily Circulation (2011)			158,216
Other DMA Total	Cable TV Households	Non-cable TV Households	Total TV Households
Estimated Station Totals *	970	21,670	22,640
Average Weekly Circulation (2011)	355	1,882	2,237
Average Daily Circulation (2011)			551

\*Estimated station totals are sums of the Nielsen TV and Cable TV household estimates for each county in which the station registers viewing of more than 5% as per the Nielsen Survey Methods.

**WVTM-TV**  
**Ch. 13**

**Network Service:** NBC.

**Licensee:** Media General Communications Holdings LLC, 333 E Franklin St, Richmond, VA 23219.

**Studio:** 1732 Valley View Dr, Birmingham, AL 35209.

**Mailing Address:** 1732 Valley View Dr, Birmingham, AL 35209.

**Phone:** 205-933-1313; 205-558-7300. **Fax:** 205-933-1954.

**E-mail:** dbowers@wvtm.com

**Web Site:** http://www.nbc13.com

**Technical Facilities:** Channel No. 13 (210-216 MHz). Authorized power: 20-kw visual, aural. Antenna: 1322-ft above av. terrain, 988-ft. above ground, 1962-ft. above sea level.

Latitude 33° 29' 26"  
Longitude 86° 47' 48"

**Note:** Latitude and longitude coordinates shown are based on the North American Datum of 1927 (NAD 27) as currently required by the Mass Media Bureau of the FCC.

**Ownership:** Media General Inc. (Group Owner).

**Began Operation:** August 23, 2002. Station broadcasting digitally on its analog channel allotment. Began analog operations: May 29, 1949. Ceased analog operations: June 12, 2009. Sale to present owner by NBC Universal approved by FCC June 23, 2006. Sale to NBC Inc. by WVTM License Inc. (New World Communications) approved by FCC July 26, 1996. Transfer of control by WVTM Argyle Television Inc. from shareholders of Argyle Television Holding Inc. to NWC Acquisition Corp. (New World Communications) approved by FCC March 31, 1995. Sale to WVTM Argyle Television Inc. by WVTM Inc. (Times-Mirror Co.) approved by FCC May 14, 1993. Sale to Times-Mirror Co. by Advance Publications (Newhouse family) approved by FCC March 27, 1980. Sale to Advance Publications by The Birmingham News Co. approved by FCC 1956. Sale to The Birmingham News Co. by The Voice of Alabama Inc. approved by FCC 1953.

**Represented (legal):** Dow Lohnes PLLC.

**Personnel:**

Gene Kirkconnell, President & General Manager.

Tim Gardner, Vice President, News.

Chuck Blackwood, Operations Manager.

Ronda Garvin, General Sales Manager.

Eve Stater, Local Sales Manager.

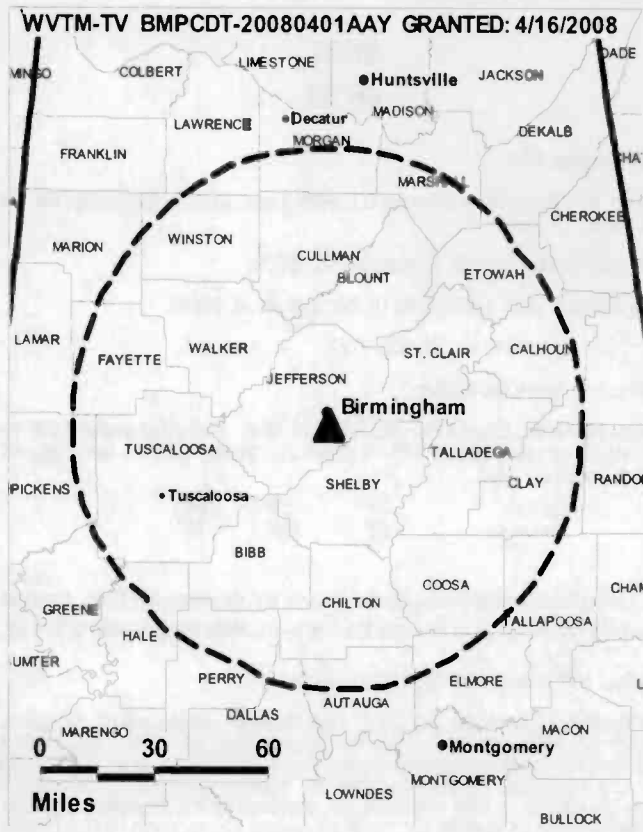
Nadra Scott, Local Sales Manager.

Minea Baker, National Sales Manager.

Debra Bowers, Business Manager.

Susan Ellenburg, Human Resources Director.

Domini Jones, Inventory Control Supervisor.



© 2012 Warren Communications News

**City of License:** Birmingham.

**Station DMA:** Birmingham (Anniston & Tuscaloosa), AL. Rank: 39.

Circulation © 2011 Nielsen. Coverage based on Nielsen study.

GrandTotal	Cable	Non-cable	Total
	TV Households	TV Households	TV Households
Estimated Station Totals *	392,810	359,010	751,820
Average Weekly Circulation (2011)	182,741	169,830	352,571
Average Daily Circulation (2011)			149,540
Station DMA Total	Cable	Non-cable	Total
	TV Households	TV Households	TV Households
Estimated Station Totals *	359,700	355,910	715,610
Average Weekly Circulation (2011)	179,490	169,393	348,883
Average Daily Circulation (2011)			148,851
Other DMA Total	Cable	Non-cable	Total
	TV Households	TV Households	TV Households
Estimated Station Totals *	33,110	3,100	36,210
Average Weekly Circulation (2011)	3,251	437	3,688
Average Daily Circulation (2011)			689

\*Estimated station totals are sums of the Nielsen TV and Cable TV household estimates for each county in which the station registers viewing of more than 5% as per the Nielsen Survey Methods.

**WDHN**  
**Ch. 21**

Network Service: ABC.

Licensee: Nexstar Broadcasting Inc., 5215 N O'Connor Blvd, Ste 1400, Irving, TX 75039.

Studio: 5274 State Hwy. 52 E, Webb, AL 36376.

Mailing Address: PO Box 6237, Dothan, AL 36302.

Phone: 334-793-1818. Fax: 334-793-2623.

E-mail: jhinson@wdhn.com

Web Site: http://www.wdhn.com

Technical Facilities: Channel No. 21 (512-518 MHz). Authorized power: 1000-kw max. visual, aural. Antenna: 625-ft above av. terrain, 640-ft. above ground, 893-ft. above sea level.

Latitude 31° 14' 25"  
Longitude 85° 18' 43"

Transmitter: 5274 E. State Hwy. 52.

Note: Latitude and longitude coordinates shown are based on the North American Datum of 1927 (NAD 27) as currently required by the Mass Media Bureau of the FCC.

Ownership: Nexstar Broadcasting Group Inc. (Group Owner).

Began Operation: September 18, 2002. Began analog operations: August 7, 1970. Ceased analog operations: June 12, 2009. Sale to present owner by Morris Network Inc. approved by FCC March 3, 2003. Sale to Morris Network Inc. by Hi Ho Television approved by FCC July 18, 1986. Sale to Hi Ho Television by Betts Slingluff Jr., et al., approved by FCC June 26, 1979.

Represented (legal): Drinker Biddle.

Represented (sales): Katz Media Group.

**Personnel:**

Janie Hinson, Vice President & General Manager.

Jerry Finn, Operations Manager.

Lewis Fryer, General Sales Manager.

Ken Curtis, News Director.

Neal Riddle, Chief Engineer.

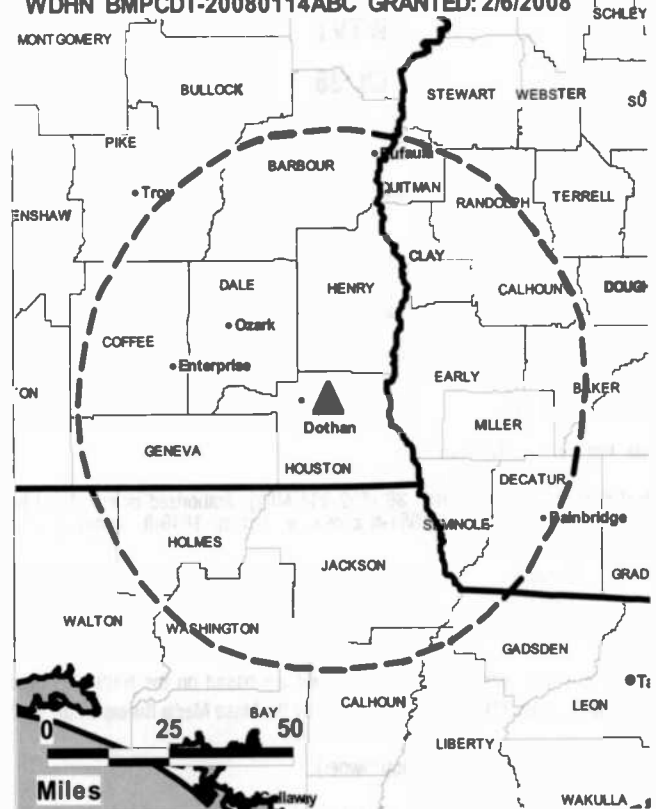
David Williams, Business Manager.

Diane Hudspeth, Program Coordinator & Traffic Manager.

Kim Allen, Promotions Director.

City of License: Dothan. Station DMA: Dothan, AL. Rank: 169.

WDHN BMPCDT-20080114ABC GRANTED: 2/6/2008



© 2012 Warren Communications News

Circulation © 2011 Nielsen. Coverage based on Nielsen study.

GrandTotal	Cable TV Households	Non-cable TV Households	Total TV Households
Estimated Station Totals *	67,640	64,560	132,200
Average Weekly Circulation (2011)	30,144	20,864	51,008
Average Daily Circulation (2011)			19,739
Station DMA Total	Cable TV Households	Non-cable TV Households	Total TV Households
Estimated Station Totals *	58,950	43,780	102,730
Average Weekly Circulation (2011)	29,597	18,843	48,440
Average Daily Circulation (2011)			19,119
Other DMA Total	Cable TV Households	Non-cable TV Households	Total TV Households
Estimated Station Totals *	8,690	20,780	29,470
Average Weekly Circulation (2011)	547	2,021	2,568
Average Daily Circulation (2011)			620

\*Estimated station totals are sums of the Nielsen TV and Cable TV household estimates for each county in which the station registers viewing of more than 5% as per the Nielsen Survey Methods.

**WTVY**

**Ch. 36**

**Network Service:** MNT, CW, CBS.

**Licensee:** Gray Television Licensee LLC, 1750 K St NW, Ste 1200, Washington, DC 20006.

**Studio:** 285 N Foster Rd, Dothan, AL 36303.

**Mailing Address:** PO Box 1089, Dothan, AL 36302.

**Phone:** 334-792-3195. **Fax:** 334-793-3947.

**E-mail:** tom@wtv.com

**Web Site:** http://www.wtv.com

**Technical Facilities:** Channel No. 36 (602-608 MHz). Authorized power: 1000-kw max. visual, aural. Antenna: 1851-ft above av. terrain, 1849-ft. above ground, 1984-ft. above sea level.

Latitude 30° 55' 11"  
Longitude 85° 44' 30"

**Note:** Latitude and longitude coordinates shown are based on the North American Datum of 1927 (NAD 27) as currently required by the Mass Media Bureau of the FCC.

**Ownership:** Gray Television Inc. (Group Owner).

**Began Operation:** April 25, 2003. Began analog operations: February 12, 1955. Ceased analog operations: June 12, 2009. Sale to present owner by Benedek Broadcasting Co. LLC approved by FCC August 29, 2002. Sale to Benedek Broadcasting Co. LLC by Dothan Holdings Inc. approved by FCC 1995. Sale to Dothan Holdings by WTVY Inc. (Charles Woods) approved by FCC March 16, 1993.

**Represented (sales):** Continental Television Sales.

**Represented (legal):** Wiley Rein LLP.

**Personnel:**

- Roger Burchett, General Manager.
- Millicent Smith, National Sales Manager.
- Huey Lee, Production Supervisor.
- Katie McManus-Faye, News Director.
- Brenda Stefin, Creative Services Director.
- Tom Johnson, Chief Engineer.

**City of License:** Dothan. **Station DMA:** Dothan, AL. **Rank:** 169.



© 2012 Warren Communications News

Circulation © 2011 Nielsen. Coverage based on Nielsen study.

GrandTotal	Cable TV Households	Non-cable TV Households	Total TV Households
Estimated Station Totals *	235,840	131,790	367,630
Average Weekly Circulation (2011)	111,813	53,510	165,323
Average Daily Circulation (2011)			83,653
Station DMA Total	Cable TV Households	Non-cable TV Households	Total TV Households
Estimated Station Totals *	59,780	50,300	110,080
Average Weekly Circulation (2011)	45,304	33,856	79,160
Average Daily Circulation (2011)			48,477
Other DMA Total	Cable TV Households	Non-cable TV Households	Total TV Households
Estimated Station Totals *	176,060	81,490	257,550
Average Weekly Circulation (2011)	66,509	19,654	86,163
Average Daily Circulation (2011)			35,176

\*Estimated station totals are sums of the Nielsen TV and Cable TV household estimates for each county in which the station registers viewing of more than 5% as per the Nielsen Survey Methods.

**WHDF**  
**Ch. 14**

**Network Service:** CW.

**Licensee:** Huntsville TV LLC, PO Box 1800, c/o Brooks, Pierce et al., Raleigh, NC 27602.

**Studio:** 840 Cypress Mill Rd, Florence, AL 35630.

**Mailing Address:** 200 Andrew Jackson Way, Huntsville, AL 35801.

**Phone:** 256-536-1550. **Fax:** 256-536-8286.

**Web Site:** <http://www.thevalleyscw.tv>

**Technical Facilities:** Channel No. 14 (470-476 MHz). Authorized power: 1000-kw max. visual, aural. Antenna: 1414-ft above av. terrain, 1316-ft. above ground, 2155-ft. above sea level.

Latitude 35° 00' 09"  
Longitude 87° 08' 09"

**Note:** Latitude and longitude coordinates shown are based on the North American Datum of 1927 (NAD 27) as currently required by the Mass Media Bureau of the FCC.

**Ownership:** James A. Stern; James L. Lockwood Jr.

**Began Operation:** February 6, 2007. Began analog operations: October 28, 1957. Ceased analog operations: June 12, 2009. Sale to present owners by Florence Television LLC, Debtor-in-Possession approved by FCC May 11, 2004. Sale to Florence Television LLC from Muscle Shoals Inc. approved by FCC October 25, 1996. Bankruptcy Court approved reorganization of Florence TV LLC as Valley Television LLC 1999.

**Represented (legal):** Brooks, Pierce, McLendon, Humphrey & Leonard LLP.

**Represented (sales):** Blair Television.

**Personnel:**

Louann Thomson, Chief Executive Officer & General Manager.

Brian Capaldo, Station Manager.

Brian Rogers, General Sales Manager.

Tim Rovere, Chief Engineer.

Tiffany Humphrey, Business & Traffic Manager.

**City of License:** Florence. **Station DMA:** Huntsville-Decatur (Florence), AL. **Rank:** 80.



FULLY SEARCHABLE • CONTINUOUSLY UPDATED • DISCOUNT RATES FOR PRINT PURCHASERS

For more information call 800-771-9202 or visit [www.warren-news.com](http://www.warren-news.com)



© 2012 Warren Communications News

Circulation © 2011 Nielsen. Coverage based on Nielsen study.

GrandTotal	Cable TV Households	Non-cable TV Households	Total TV Households
Estimated Station Totals *	226,800	192,610	419,410
Average Weekly Circulation (2011)	41,140	36,533	77,673
Average Daily Circulation (2011)			24,079
Station DMA Total	Cable TV Households	Non-cable TV Households	Total TV Households
Estimated Station Totals *	226,800	172,640	399,440
Average Weekly Circulation (2011)	41,140	33,707	74,847
Average Daily Circulation (2011)			23,172
Other DMA Total	Cable TV Households	Non-cable TV Households	Total TV Households
Estimated Station Totals *	0	19,970	19,970
Average Weekly Circulation (2011)	0	2,826	2,826
Average Daily Circulation (2011)			907

\*Estimated station totals are sums of the Nielsen TV and Cable TV household estimates for each county in which the station registers viewing of more than 5% as per the Nielsen Survey Methods.

**WPXH-TV**  
**Ch. 45**

**Network Service:** ION.

**Licensee:** ION Media License Co. LLC, 601 Clearwater Park Rd, West Palm Beach, FL 33401-6233.

**Studio:** 2085 Golden Crest Dr, Birmingham, AL 35209.

**Mailing Address:** 2085 Golden Crest Dr, Birmingham, AL 35209.

**Phone:** 205-870-4404. **Fax:** 205-870-0544.

**E-mail:** josephkoker@ionmedia.com

**Web Site:** http://www.iontelevision.com

**Technical Facilities:** Channel No. 45 (656-662 MHz). Authorized power: 225-kw max. visual, aural. Antenna: 1063-ft above av. terrain, 968-ft. above ground, 1972-ft. above sea level.

Latitude	33°	53'	27"
Longitude	86°	28'	13"

**Transmitter:** Approx 1-mi. at a bearing of 140 degrees from the intersection of CH 1 & Boat Land Rd.

**Note:** Latitude and longitude coordinates shown are based on the North American Datum of 1927 (NAD 27) as currently required by the Mass Media Bureau of the FCC.

**Ownership:** ION Media Networks Inc. (Group Owner).

**Began Operation:** May 1, 2002. Standard Definition. Began analog operations: April 25, 1986. Ceased analog operations: June 12, 2009. Sale to Urban Television LLC pending. Transfer of control by ION Media Networks Inc. from ION Media Networks Liquidating Trust to Media Holdco LP approved by FCC December 17, 2009. Involuntary assignment from debtor in possession status approved by FCC September 28, 2009. Involuntary assignment to debtor in possession status approved by FCC June 5, 2009. Transfer of control by ION Media Networks Inc. from Paxson Management Corp. & Lowell W. Paxson to CIG Media LLC approved by FCC December 31, 2007. Paxson Communications Corp. became ION Media Networks Inc. on June 26, 2006. Sale to Paxson Communications Corp. by WNAL-TV Inc. approved by FCC April 25, 1997. Sale to WNAL-TV Inc. by Anthony J. Fant & Kyla Beth Fant approved by FCC March 6, 1986.

**Represented (legal):** Dow Lohnes PLLC.

**Personnel:**

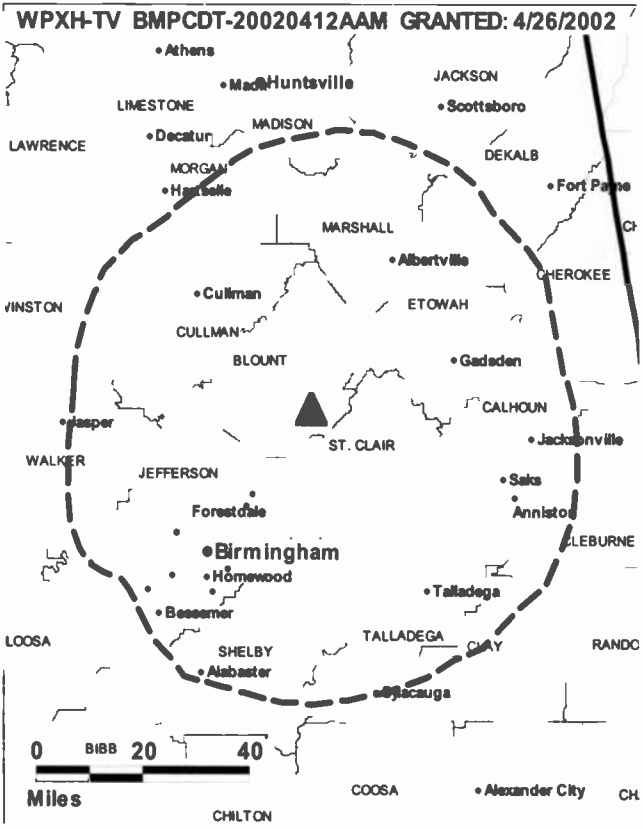
Debra Perry, Station Operations Manager.

Carl Pack, Chief Engineer.

Angela Head, Traffic Manager.

**City of License:** Gadsden. **Station DMA:** Birmingham (Anniston & Tuscaloosa), AL.

**Rank:** 39.



© 2012 Warren Communications News

Circulation © 2011 Nielsen. Coverage based on Nielsen study.

GrandTotal	Cable TV Households	Non-cable TV Households	Total TV Households
Estimated Station Totals *	367,340	252,350	619,690
Average Weekly Circulation (2011)	43,965	23,325	67,290
Average Daily Circulation (2011)			18,588
Station DMA Total	Cable TV Households	Non-cable TV Households	Total TV Households
Estimated Station Totals *	346,910	236,320	583,230
Average Weekly Circulation (2011)	42,045	22,491	64,536
Average Daily Circulation (2011)			17,859
Other DMA Total	Cable TV Households	Non-cable TV Households	Total TV Households
Estimated Station Totals *	20,430	16,030	36,460
Average Weekly Circulation (2011)	1,920	834	2,754
Average Daily Circulation (2011)			729

\*Estimated station totals are sums of the Nielsen TV and Cable TV household estimates for each county in which the station registers viewing of more than 5% as per the Nielsen Survey Methods.



**WTJP-TV**  
**Ch. 26**

**Network Service:** TBN.

**Licensee:** Trinity Broadcasting Network Inc., 2442 Michelle Dr, Tustin, CA 92780.

**Studio:** 313 Rosedale Ave., Gadsden, AL 35901.

**Mailing Address:** 313 Rosedale Ave, Gadsden, AL 35901.

**Phone:** 256-546-8860. **Fax:** 256-543-8623.

**E-mail:** ghodges@tbn.org

**Web Site:** http://www.tbn.org

**Technical Facilities:** Channel No. 26 (542-548 MHz). Authorized power: 1000-kw max. visual, aural. Antenna: 1079-ft above av. terrain, 702-ft. above ground, 2018-ft. above sea level.

Latitude 33° 48' 53"  
Longitude 86° 26' 55"

**Note:** Latitude and longitude coordinates shown are based on the North American Datum of 1927 (NAD 27) as currently required by the Mass Media Bureau of the FCC.

**Ownership:** Trinity Broadcasting Network Inc. (Group Owner).

**Began Operation:** July 28, 2005. Began analog operations: July 22, 1986. Ceased analog operations: June 12, 2009. Sale to present owner by All American TV Inc. dba All American Network approved by FCC May 8, 2000. Sale to All American TV Inc. by Tri-State Christian TV approved by FCC November 26, 1985. Sale to Tri-State Christian TV by Community Broadcasting System approved by FCC November 20, 1985. Initial sale to Tri-State Christian TV by Community Broadcasting System dismissed by FCC January 28, 1985. Sale to Community Broadcasting System by Sterling Associates Ltd. approved by the FCC March 29, 1984.

**Represented (legal):** Colby M. May.

**Personnel:**

**Gary Hodges,** General Manager.

**Curtiss Kemp,** Chief Engineer.

**Andrew Willmore,** Production Director.

**Jo Ann Hodges,** Traffic & Office Manager.

**Kathy Putman,** Public Affairs Director.

**City of License:** Gadsden. **Station DMA:** Birmingham (Anniston & Tuscaloosa), AL.

**Rank:** 39.

WTJP-TV BPCDT-20080616AEF GRANTED: 8/4/2008



© 2012 Warren Communications News

Circulation © 2011 Nielsen. Coverage based on Nielsen study.

GrandTotal	Cable TV Households	Non-cable TV Households	Total TV Households
Estimated Station Totals *	229,140	19,790	248,930
Average Weekly Circulation (2011)	17,664	1,049	18,713
Average Daily Circulation (2011)			4,102

Station DMA Total	Cable TV Households	Non-cable TV Households	Total TV Households
Estimated Station Totals *	229,140	19,790	248,930
Average Weekly Circulation (2011)	17,664	1,049	18,713
Average Daily Circulation (2011)			4,102

\*Estimated station totals are sums of the Nielsen TV and Cable TV household estimates for each county in which the station registers viewing of more than 5% as per the Nielsen Survey Methods.

**WFNA**  
(formerly WBPG)  
**Ch. 25**

**Network Service:** CW.

**Licensee:** LIN of Alabama LLC, One W Exchange St, Ste 5A, Providence, RI 02903-1058.

**Studio:** 1501 Satchel Paige Dr, Mobile, AL 36606.

**Mailing Address:** 1501 Satchel Paige Dr, Mobile, AL 36606.

**Phone:** 251-434-1010. **Fax:** 251-434-1110.

**E-mail:** bcashen@fox10tv.com

**Web Site:** <http://www.thegulfcoastcw.com>

**Technical Facilities:** Channel No. 25 (536-542 MHz). Authorized power: 1000-kw max. visual, aural. Antenna: 1158-ft above av. terrain, 1065-ft. above ground, 1265-ft. above sea level.

Latitude 30° 41' 16"  
Longitude 87° 47' 54"

**Note:** Latitude and longitude coordinates shown are based on the North American Datum of 1927 (NAD 27) as currently required by the Mass Media Bureau of the FCC.

**Ownership:** LIN TV Corp.

**Began Operation:** February 17, 2009. Began analog operations: September 2, 2001. Ceased analog operations: February 17, 2009. Sale to Emmis Communications Corp. by Pegasus Communications Corp. approved by FCC January 23, 2003. Initial sale to LIN of Alabama LLC was approved by FCC November 29, 2005 but then rescinded. Application was amended and resubmitted January 23, 2006. Sale to present owner by Emmis Communications Corp. approved by FCC June 29, 2006.

**Personnel:**

**Matt Pumo**, Vice President & General Manager.

**Roland Fields**, Chief Engineer.

**Michael Strickler**, General Sales Manager.

**Larry Pate**, Program Manager.

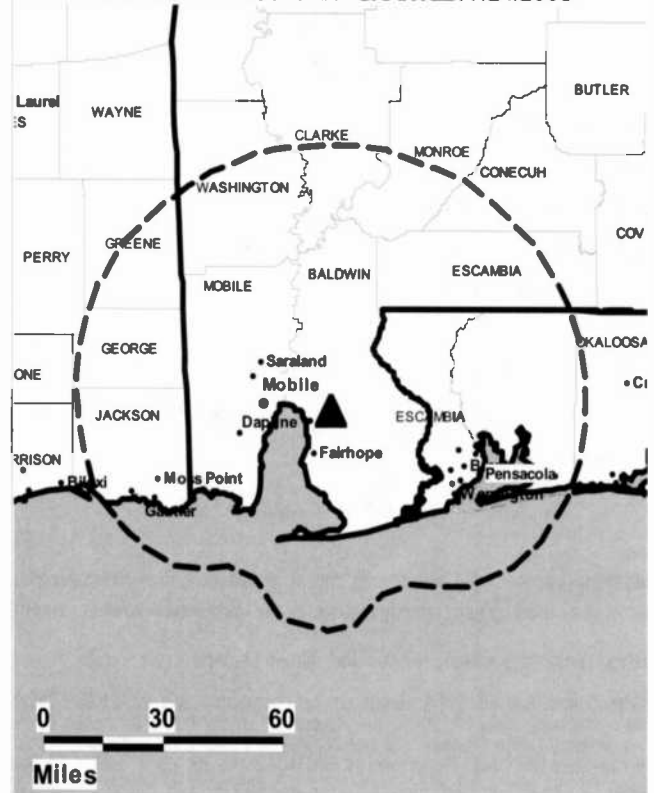
**Bob Cashen**, News Director.



Get the industry standard FREE —

For a no-obligation trial call 800-771-9202 or visit [www.warren-news.com](http://www.warren-news.com)

WFNA B MPCDT-20080619AIV GRANTED: 7/24/2008



© 2012 Warren Communications News

**Devin Walker**, New Media Director.

**Kyle Claude**, Promotions Manager.

**City of License:** Gulf Shores.

**Station DMA:** Mobile, AL-Pensacola (Fort Walton Beach), FL. Rank: 60.

Circulation © 2011 Nielsen. Coverage based on Nielsen study.

GrandTotal	Cable TV Households	Non-cable TV Households	Total TV Households
Estimated Station Totals *	272,880	237,410	510,290
Average Weekly Circulation (2011)	40,318	29,947	70,265
Average Daily Circulation (2011)			17,219

Station DMA Total	Cable TV Households	Non-cable TV Households	Total TV Households
Estimated Station Totals *	272,880	237,410	510,290
Average Weekly Circulation (2011)	40,318	29,947	70,265
Average Daily Circulation (2011)			17,219

\*Estimated station totals are sums of the Nielsen TV and Cable TV household estimates for each county in which the station registers viewing of more than 5% as per the Nielsen Survey Methods.

**WTTO**

**Ch. 28**

**(Operates satellite WDBB, Bessemer)**

**Network Service:** CW.

**Licensee:** WTTO Licensee LLC, 10706 Beaver Dam Rd, Cockeysville, MD 21030.

**Studios:** 2021 Golden Crest Dr, Birmingham, AL 35209; 651 Beacon Pkwy W, Ste 105, Birmingham, AL 35209.

**Mailing Address:** 651 Beacon Pkwy W, Ste 105, Birmingham, AL 35209.

**Phone:** 205-943-2168. **Fax:** 205-290-2114.

**E-mail:** jclowe@wtto.sbgnet.com

**Web Site:** http://www.wtto21.com

**Technical Facilities:** Channel No. 28 (554-560 MHz). Authorized power: 765-kw max. visual, aural. Antenna: 1402-ft above av. terrain, 1075-ft. above ground, 2022-ft. above sea level.

Latitude	33°	29'	04"
Longitude	86°	48'	25"

**Note:** Latitude and longitude coordinates shown are based on the North American Datum of 1927 (NAD 27) as currently required by the Mass Media Bureau of the FCC.

**Ownership:** Sinclair Broadcast Group Inc. (Group Owner).

**Began Operation:** April 4, 2006. Began analog operations: April 21, 1982. Ceased analog operations: February 17, 2009. Sale to present owner by ABRY Communications approved by FCC May 20, 1994. Sale to ABRY Communications by HR Broadcasting Corp. approved by FCC October 19, 1990. Sale to HR Broadcasting by Chapman Radio and Television Corp. approved by FCC July 14, 1986. Transfer of control by Chapman Radio and Television Corp. from William A. & George K. Chapman (50.2% to 0) to Byron Lasky (49.8% to 100%) approved by FCC July 8, 1983. Assignment to Chapman Radio and Television Corp. approved by FCC March 13, 1980.

**Represented (sales):** Katz Media Group.

**Personnel:**

J. C. Lowe, General Manager.

Theresa Holloway, Sales Director.

Justin Hoekstra, National Sales Manager.

John Batson, Regional Engineer.

Tim Costly, Chief Engineer.

Chris Hummel, Business Manager.

Lucrecia Rubio, Program Director.

Peggy Carpenter, Promotion & Production Manager.

Eddie Applegate, Traffic Manager.

**City of License:** Homewood.

**Station DMA:** Birmingham (Anniston & Tuscaloosa), AL. Rank: 39.

WTTO BMPCDT-20041104AMB GRANTED: 12/6/2004



© 2012 Warren Communications News

Circulation © 2011 Nielsen. Coverage based on Nielsen study.

GrandTotal	Cable TV Households	Non-cable TV Households	Total TV Households
Estimated Station Totals *	362,630	364,360	726,990
Average Weekly Circulation (2011)	108,953	108,375	217,328
Average Daily Circulation (2011)			78,575
Station DMA Total	Cable TV Households	Non-cable TV Households	Total TV Households
Estimated Station Totals *	357,210	355,910	713,120
Average Weekly Circulation (2011)	108,527	107,919	216,446
Average Daily Circulation (2011)			78,477
Other DMA Total	Cable TV Households	Non-cable TV Households	Total TV Households
Estimated Station Totals *	5,420	8,450	13,870
Average Weekly Circulation (2011)	426	456	882
Average Daily Circulation (2011)			98

\*Estimated station totals are sums of the Nielsen TV and Cable TV household estimates for each county in which the station registers viewing of more than 5% as per the Nielsen Survey Methods.

**WAAY-TV**  
**Ch. 32**

**Network Service:** ABC.

**Licensee:** WAAY-TV LLC License, 1477 10th St, Sarasota, FL 34236-4048.

**Studio:** 1000 Monte Sano Blvd, Huntsville, AL 35801.

**Mailing Address:** 1000 Monte Sano Blvd, Huntsville, AL 35801.

**Phone:** 256-533-3131; 256-534-0482. **Fax:** 256-533-6616.

**E-mail:** newsteam@waaytv.com

**Web Site:** http://www.waaytv.com

**Technical Facilities:** Channel No. 32 (578-584 MHz). Authorized power: 468-kw max. visual, aural. Antenna: 1764-ft above av. terrain, 969-ft. above ground, 2522-ft. above sea level.

Latitude 34° 44' 12"  
Longitude 86° 31' 59"

**Note:** Latitude and longitude coordinates shown are based on the North American Datum of 1927 (NAD 27) as currently required by the Mass Media Bureau of the FCC.

**Ownership:** Southern Broadcast Corp. of Sarasota (Group Owner).

**Began Operation:** July 1, 2005. Began analog operations: August 1, 1959. Sale to Smith Broadcasting Inc. by P. T. Gunn, James R. Cleary & Associates approved by FCC November 13, 1963. Sale to Grapevine Communications Inc. from Smith Broadcasting Inc. approved by FCC July 19, 1999. Merger with GOCOM Communications LLC approved by FCC November 1, 1999. GOCOM Holdings LLC later renamed Piedmont Television Holdings LLC. Sale to present owner by Piedmont Television Holdings LLC approved by FCC November 15, 2006. Ceased analog operations: February 17, 2009.

**Represented (legal):** Leibowitz & Associates PA.

**Represented (sales):** Katz Media Group.

**Personnel:**

Ray Depa, General Manager.

Chris Kidd, General & Local Sales Manager.

Willy Walker, News Director.

Don Roden, Chief Engineer.

Kim Greene, Business Manager.

David Keller, Program Director.

Tracy Slayton, Creative Services Director.

Robin Dorning, Traffic Manager.

**City of License:** Huntsville. **Station DMA:** Huntsville-Decatur (Florence), AL.

**Rank:** 80.

WAAY-TV BMPCDT-20040730ARJ GRANTED: 8/16/2004



© 2012 Warren Communications News

Circulation © 2011 Nielsen. Coverage based on Nielsen study.

GrandTotal	Cable TV Households	Non-cable TV Households	Total TV Households
Estimated Station Totals *	277,310	235,730	513,040
Average Weekly Circulation (2011)	134,607	110,576	245,183
Average Daily Circulation (2011)			103,257
Station DMA Total	Cable TV Households	Non-cable TV Households	Total TV Households
Estimated Station Totals *	226,800	172,640	399,440
Average Weekly Circulation (2011)	126,501	104,406	230,907
Average Daily Circulation (2011)			97,612
Other DMA Total	Cable TV Households	Non-cable TV Households	Total TV Households
Estimated Station Totals *	50,510	63,090	113,600
Average Weekly Circulation (2011)	8,106	6,170	14,276
Average Daily Circulation (2011)			5,645

\*Estimated station totals are sums of the Nielsen TV and Cable TV household estimates for each county in which the station registers viewing of more than 5% as per the Nielsen Survey Methods.

**Alabama — Huntsville**

**WAFF  
Ch. 48**

**Network Service:** NBC.

**Licensee:** WAFF License Subsidiary LLC, 201 Monroe St, RSA Tower, 20th Fl, Montgomery, AL 36104.

**Studio:** 1414 N Memorial Pkwy, Huntsville, AL 35801.

**Mailing Address:** 1414 N Memorial Pkwy, Huntsville, AL 35801.

**Phone:** 256-533-4848; 256-533-6397. **Fax:** 256-533-1337.

**E-mail:** voubre@waff.com

**Web Site:** http://www.waff.com

**Technical Facilities:** Channel No. 48 (674-680 MHz). Authorized power: 356-kw max. visual, aural. Antenna: 1890-ft above av. terrain, 1495-ft. above ground, 2648-ft. above sea level.

Latitude 34° 42' 39"  
Longitude 86° 32' 07"

**Note:** Latitude and longitude coordinates shown are based on the North American Datum of 1927 (NAD 27) as currently required by the Mass Media Bureau of the FCC.

**Multichannel TV Sound:** Stereo only.

**Ownership:** Raycom Media Inc. (Group Owner).

**Began Operation:** October 1, 2002. Station broadcasting digitally on its analog channel allotment. Began analog operations: July 4, 1954. Sale to present owner by AFLAC Inc. approved by FCC March 21, 1997. Sale to AFLAC Inc. by International TV Corp. approved by FCC May 16, 1978. Sale to International TV Corp. by Frank Whisenant, et al., approved by FCC October 24, 1974. Ceased analog operations: June 12, 2009.

**Represented (legal):** Covington & Burling.

**Represented (sales):** HRP: Television Station Representative.

**Personnel:**

Vanessa Oubre, Vice President & General Manager.

J. T. Harriman, Engineering Director.

Susan Craft, Local Sales Manager.

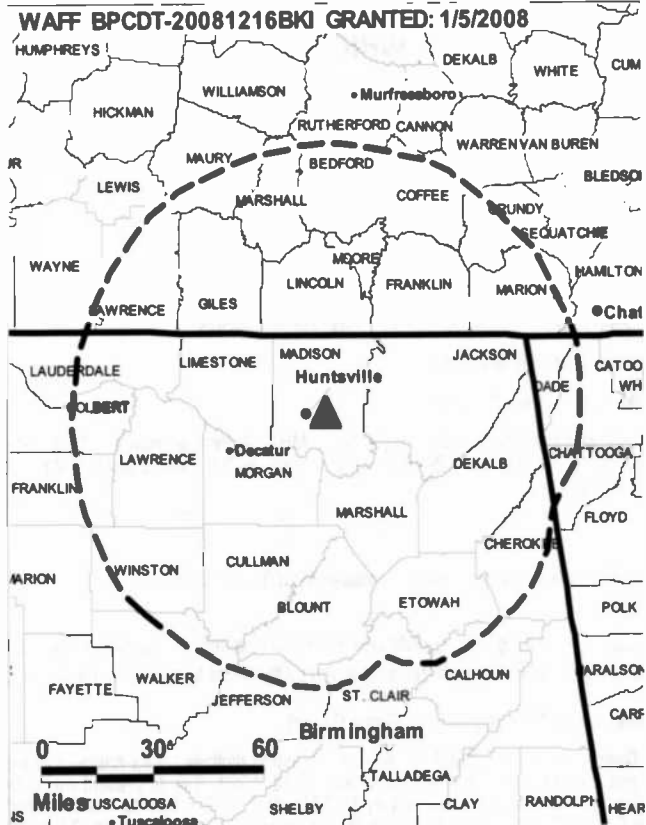
Leigh Michal, Programming Director.

Todd Long, Marketing Director.

Adam Henning, News Director.

**City of License:** Huntsville. **Station DMA:** Huntsville-Decatur (Florence), AL.

**Rank:** 80.



© 2012 Warren Communications News

Circulation © 2011 Nielsen. Coverage based on Nielsen study.

GrandTotal	Cable TV Households	Non-cable TV Households	Total TV Households
Estimated Station Totals *	272,530	232,070	504,600
Average Weekly Circulation (2011)	151,002	119,146	270,148
Average Daily Circulation (2011)			142,728
Station DMA Total	Cable TV Households	Non-cable TV Households	Total TV Households
Estimated Station Totals *	226,800	172,640	399,440
Average Weekly Circulation (2011)	142,258	113,836	256,094
Average Daily Circulation (2011)			136,502
Other DMA Total	Cable TV Households	Non-cable TV Households	Total TV Households
Estimated Station Totals *	45,730	59,430	105,160
Average Weekly Circulation (2011)	8,744	5,310	14,054
Average Daily Circulation (2011)			6,226

\*Estimated station totals are sums of the Nielsen TV and Cable TV household estimates for each county in which the station registers viewing of more than 5% as per the Nielsen Survey Methods.

**WHNT-TV**  
**Ch. 19**

**Network Service:** CBS.

**Licensee:** Local TV Alabama License LLC, 1717 Dixie Hwy, Ste 650, Fort Wright, KY 41011.

**Studio:** 200 Holmes Ave, Huntsville, AL 35804.

**Mailing Address:** PO Box 19, Huntsville, AL 35804.

**Phone:** 256-533-1919; 800-533-8819. **Fax:** 256-533-4503.

**E-mail:** nonda.sloan@whnt.com

**Web Site:** http://www.whnt.com

**Technical Facilities:** Channel No. 19 (500-506 MHz). Authorized power: 53-kw max. visual, aural. Antenna: 1742-ft above av. terrain, 909-ft. above ground, 2513-ft. above sea level.

Latitude 34° 44' 19"  
Longitude 86° 31' 56"

Holds CP for change to 250-kw max. visual; BPCDT-20110302ABM.

**Note:** Latitude and longitude coordinates shown are based on the North American Datum of 1927 (NAD 27) as currently required by the Mass Media Bureau of the FCC.

**Ownership:** Local TV Holdings LLC (Group Owner).

**Began Operation:** April 9, 2002. Station broadcasting digitally on its analog channel allotment. Began analog operations: November 28, 1963. Sale to present owner by The New York Times Co. approved by FCC March 9, 2007. Sale to The New York Times Co. by Charles Grisham & Tom Percer approved by FCC February 27, 1980. Ceased analog operations: June 12, 2009.

**Represented (sales):** Continental Television Sales.

**Represented (legal):** Dow Lohnes PLLC.

**Personnel:**

Stan Pylant, President & General Manager.

Heather Carlton, Vice President & General Sales Manager.

Nonda Sloan, Vice President & Business Manager.

Nathan McGee, Local Sales Manager.

Denise Vickers, News Director.

Steve King, Chief Engineer.

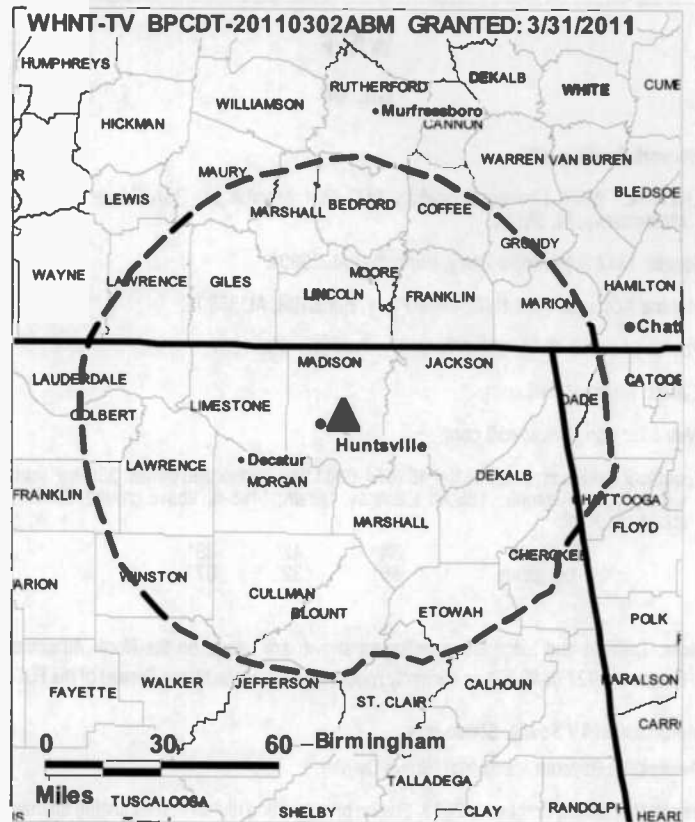
Jean Nance, Program Director.

Judy Cornelius, Creative Services Director.

Terry Robinson, Traffic Manager.

**City of License:** Huntsville. **Station DMA:** Huntsville-Decatur (Florence), AL.

**Rank:** 80.



© 2012 Warren Communications News

Circulation © 2011 Nielsen. Coverage based on Nielsen study.

Grand Total	Cable TV Households	Non-cable TV Households	Total TV Households
Estimated Station Totals *	269,960	253,210	523,170
Average Weekly Circulation (2011)	155,990	131,259	287,249
Average Daily Circulation (2011)			148,537
Station DMA Total	Cable TV Households	Non-cable TV Households	Total TV Households
Estimated Station Totals *	226,800	172,640	399,440
Average Weekly Circulation (2011)	146,796	122,893	269,689
Average Daily Circulation (2011)			138,916
Other DMA Total	Cable TV Households	Non-cable TV Households	Total TV Households
Estimated Station Totals *	43,160	80,570	123,730
Average Weekly Circulation (2011)	9,194	8,366	17,560
Average Daily Circulation (2011)			9,621

\*Estimated station totals are sums of the Nielsen TV and Cable TV household estimates for each county in which the station registers viewing of more than 5% as per the Nielsen Survey Methods.

**Alabama — Huntsville**

**WZDX**  
**Ch. 41**

**Network Service:** MNT, FOX.

**Licensee:** Huntsville Television Acquisition Licensing LLC, 915 Middle River Dr, Ste 409, Ft. Lauderdale, FL 33304.

**Studio:** 1309 N Memorial Pkwy, Huntsville, AL 35801.

**Mailing Address:** PO Box 3889, Huntsville, AL 35810.

**Phone:** 256-533-5454. **Fax:** 256-533-5315.

**E-mail:** elizabeth@fox54.com

**Web Site:** <http://www.fox54.com/>

**Technical Facilities:** Channel No. 41 (632-638 MHz). Authorized power: 700-kw max. visual, aural. Antenna: 1699-ft above av. terrain, 906-ft. above ground, 2459-ft. above sea level.

Latitude 34° 44' 12"  
Longitude 86° 31' 59"

**Note:** Latitude and longitude coordinates shown are based on the North American Datum of 1927 (NAD 27) as currently required by the Mass Media Bureau of the FCC.

**Ownership:** Grant Co. Inc. (Group Owner).

**Began Operation:** June 1, 2002. Standard Definition. Began analog operations: April 4, 1985. Ceased analog operations: June 12, 2009. Involuntary pro forma transfer of control by Huntsville Television Acquisition Licensing LLC from Milton R Grant (deceased) to the Estate of Milton Grant (Bessemer Trust Co. of Florida, Personal Representative) approved by FCC August 11, 2011. Transfer of control by Huntsville Television Acquisition Corp. from Randy Stone & Richard S Wagschall to Milton Grant approved by FCC September 21, 1992. Sale to Grant Co. Inc. by Community Service Broadcasting, Debtor in Possession approved by FCC January 4, 1990. Involuntary assignment of license to debtor in possession status approved by FCC August 28, 1987.

**Represented (sales):** Blair Television.

**Represented (legal):** Davis Wright Tremaine LLP.

**Personnel:**

**Charlene Brueggeman, General Manager.**

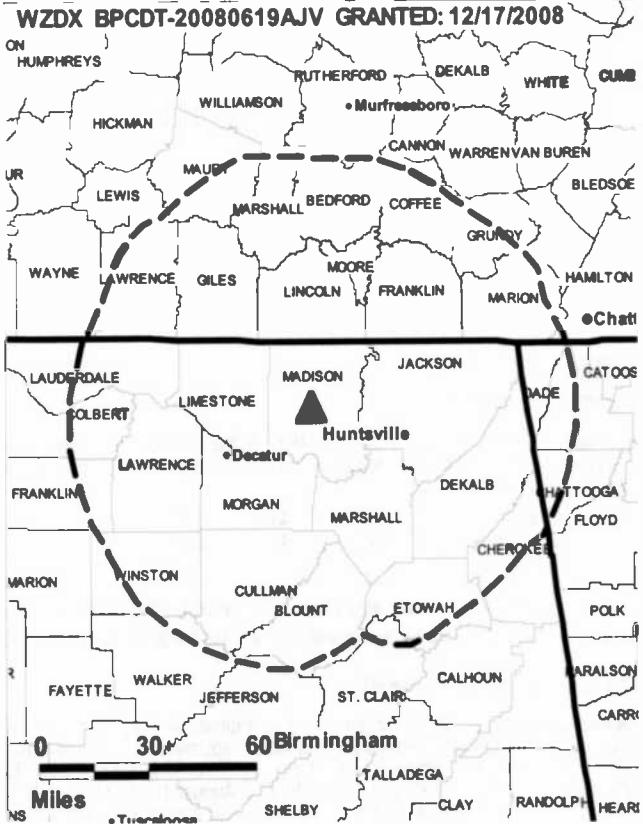
**Wes Hall, Chief Engineer.**

**Jamie Horowitz, General Sales Manager.**

**Elizabeth Zaideman, Program Manager.**

**City of License:** Huntsville. **Station DMA:** Huntsville-Decatur (Florence), AL.

**Rank:** 80.



© 2012 Warren Communications News

Circulation © 2011 Nielsen. Coverage based on Nielsen study.

GrandTotal	Cable TV Households	Non-cable TV Households	Total TV Households
Estimated Station Totals *	229,980	233,080	463,060
Average Weekly Circulation (2011)	110,338	93,903	204,241
Average Daily Circulation (2011)			68,635
Station DMA Total	Cable TV Households	Non-cable TV Households	Total TV Households
Estimated Station Totals *	226,800	172,640	399,440
Average Weekly Circulation (2011)	108,996	88,069	197,065
Average Daily Circulation (2011)			66,909
Other DMA Total	Cable TV Households	Non-cable TV Households	Total TV Households
Estimated Station Totals *	3,180	60,440	63,620
Average Weekly Circulation (2011)	1,342	5,834	7,176
Average Daily Circulation (2011)			1,726

\*Estimated station totals are sums of the Nielsen TV and Cable TV household estimates for each county in which the station registers viewing of more than 5% as per the Nielsen Survey Methods.

**WALA-TV**  
Ch. 9

**Network Service:** FOX.

**Licensee:** LIN of Alabama LLC, One W Exchange St, Ste 5A, Providence, RI 02903-1058.

**Studio:** 1501 Satchel Paige Dr, Mobile, AL 36606.

**Mailing Address:** 1501 Satchel Paige Dr, Mobile, AL 36606.

**Phone:** 251-434-1010. **Fax:** 251-434-1073.

**E-mail:** bcashen@fox10tv.com

**Web Site:** http://www.fox10tv.com

**Technical Facilities:** Channel No. 9 (186-192 MHz). Authorized power: 29-kw visual, aural. Antenna: 1250-ft above av. terrain, 1161-ft. above ground, 1362-ft. above sea level.

Latitude 30° 41' 17"  
Longitude 87° 47' 54"

**Note:** Latitude and longitude coordinates shown are based on the North American Datum of 1927 (NAD 27) as currently required by the Mass Media Bureau of the FCC.

**Ownership:** LIN TV Corp. (Group Owner).

**Began Operation:** October 1, 2000. Began analog operations: January 14, 1953. Sale to present owner by Emmis Communications Corp. approved by FCC November 29, 2005. Sale to Emmis Communications Corp. by Silver King approved by FCC June 23, 1998. Sale to Silver King approved by FCC August 16, 1996. Sale to SF Broadcasting by Burnham Broadcasting approved by FCC August 17, 1995. Sale to Burnham Broadcasting approved April 26, 1989. Sale to Knight-Ridder by Gannett Broadcasting Group following purchase of Evening News Assn. approved by FCC January 13, 1986. Previous sale by Roywood Corp. approved by FCC October 31, 1969. Sale to Roywood by W. O. Pape approved by FCC November 5, 1964. Ceased analog operations: June 12, 2009.

**Represented (legal):** Covington & Burling.

**Represented (sales):** TeleRep Inc.

**Personnel:**

**Matt Pumo, Vice President & General Manager.**

**Roland Fields, Chief Engineer.**

**Michael Strickler, General Sales Manager.**

**Larry Pate, Program Manager.**

**Bob Cashen, News Director.**

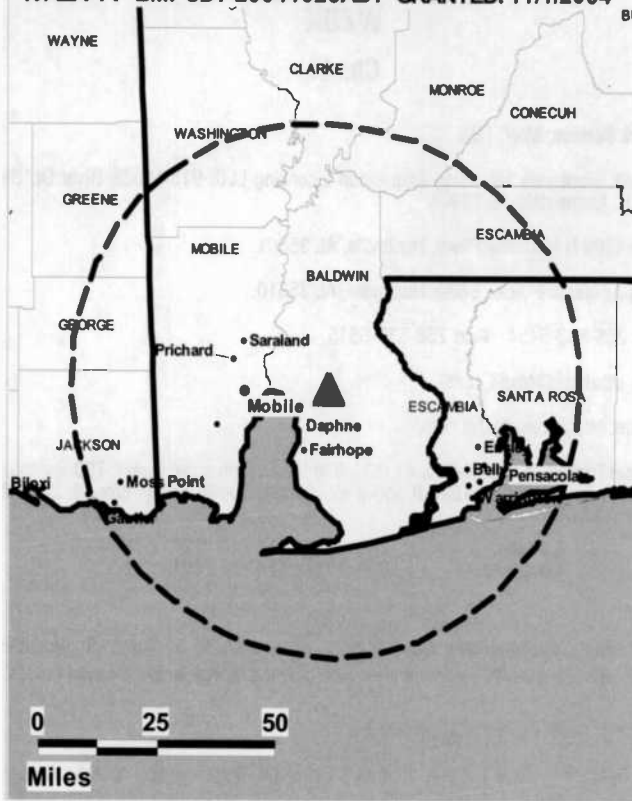
**Devin Walker, New Media Director.**

**Kyle Claude, Promotions Manager.**

**City of License:** Mobile.

**Station DMA:** Mobile, AL-Pensacola (Fort Walton Beach), FL. **Rank:** 60.

WALA-TV BMPCDT-20041026ADT GRANTED: 11/1/2004



© 2012 Warren Communications News

Circulation © 2011 Nielsen. Coverage based on Nielsen study.

GrandTotal	Cable TV Households	Non-cable TV Households	Total TV Households
Estimated Station Totals *	378,510	253,580	632,090
Average Weekly Circulation (2011)	201,074	161,223	362,297
Average Daily Circulation (2011)			163,399
Station DMA Total	Cable TV Households	Non-cable TV Households	Total TV Households
Estimated Station Totals *	277,390	237,410	514,800
Average Weekly Circulation (2011)	180,426	159,768	340,194
Average Daily Circulation (2011)			155,920
Other DMA Total	Cable TV Households	Non-cable TV Households	Total TV Households
Estimated Station Totals *	101,120	16,170	117,290
Average Weekly Circulation (2011)	20,648	1,455	22,103
Average Daily Circulation (2011)			7,479

\*Estimated station totals are sums of the Nielsen TV and Cable TV household estimates for each county in which the station registers viewing of more than 5% as per the Nielsen Survey Methods.



Alabama — Mobile

WDPM-DT

Ch. 23

Network Service: IND.

Grantee: Word of God Fellowship Inc., 3901 Hwy 121 S, Bedford, TX 76021-3009.

Mailing Address: 3901 Hwy 121 S, Bedford, TX 76021-3009.

Phone: 817-571-1229.

E-mail: marcus.lamb@daystar.com

Technical Facilities: Channel No. 23 (524-530 MHz). Authorized power: 390-kw max. visual, aural. Antenna: 1751-ft above av. terrain, 1775-ft. above ground, 1881-ft. above sea level.

Latitude	30°	36'	40"
Longitude	87°	36'	27"

Note: Latitude and longitude coordinates shown are based on the North American Datum of 1927 (NAD 27) as currently required by the Mass Media Bureau of the FCC.

Ownership: Word of God Fellowship Inc.

Began Operation: April 20, 2009. Station went directly to digital broadcast; no analog application. Sale to present owner by Television Capital Corp. of Mobile approved by FCC July 15, 2008.

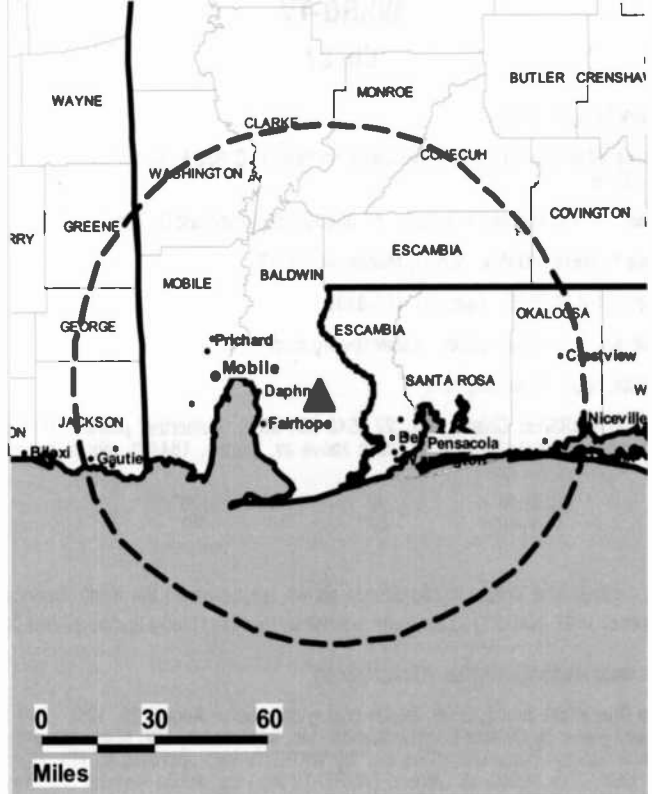
Represented (legal): Koerner & Olender PC.

City of License: Mobile.

Station DMA: Mobile, AL-Pensacola (Fort Walton Beach), FL. Rank: 60.

Nielsen Data: Not available.

WDPM-DT BMPCDT-20081110AAA GRANTED: 12/2/2008



© 2012 Warren Communications News

**WKRG-TV**  
**Ch. 27**

**Network Service:** CBS.

**Licensee:** Media General Communications Holdings LLC, 333 E Franklin St, Richmond, VA 23219.

**Studios:** 1410 N. McKenzie St, Foley, AL 36535; 555 Broadcast Dr, Mobile, AL 36606.

**Mailing Address:** PO Box 160587, Mobile, AL 36616.

**Phone:** 251-479-5555. **Fax:** 251-473-8130.

**E-mail:** scosgrove@wkrg.com; vrainer@wkrg.com

**Web Site:** http://www.wkrg.com

**Technical Facilities:** Channel No. 27 (548-554 MHz). Authorized power: 1000-kw max. visual, aural. Antenna: 1880-ft above av. terrain, 1844-ft. above ground, 2014-ft. above sea level.

Latitude 30° 41' 20"  
Longitude 87° 49' 49"

**Note:** Latitude and longitude coordinates shown are based on the North American Datum of 1927 (NAD 27) as currently required by the Mass Media Bureau of the FCC.

**Ownership:** Media General Inc. (Group Owner).

**Began Operation:** July 1, 2005. Began analog operations: August 29, 1955. Sale to present owner by Spartan Communications Inc. approved by FCC March 22, 2000. Sale to Spartan Communications Inc. by WKRG-TV Inc. approved by FCC March 24, 1998. Sale of 50% to Giddens (WKRG-TV Inc.) by Mobile Register and Press approved by FCC September 28, 1966. Sale to co-equal owners Giddens Television Inc. & Mobile Register & Press, group in which Kenneth R. Giddens had 20% interest, approved by FCC February 20, 1958. Ceased analog operations: June 12, 2009.

**Represented (sales):** MMT Sales Inc.

**Represented (legal):** Dow Lohnes PLLC.

**Personnel:**

**Joe Goleniowski**, Vice President & General Manager.

**Dave Mooney**, Operations Manager.

**Mark Bunting**, General Sales Manager.

**Sue Cosgrove-Janssen**, Local Sales Manager.

**Dan Cates**, News Director.

**Jim Richardson**, Chief Engineer.

**Michael Cunningham**, Business Manager.

**Venetia Rainer**, Program & Human Resources Director.

**Cindy Watkins**, Research Director.

**Robin Delaney**, Creative Services & Production Director.

**Beverly Hartman**, Traffic Manager.



© 2012 Warren Communications News

**City of License:** Mobile.

**Station DMA:** Mobile, AL-Pensacola (Fort Walton Beach), FL. **Rank:** 60.

Circulation © 2011 Nielsen. Coverage based on Nielsen study.

GrandTotal	Cable TV Households	Non-cable TV Households	Total TV Households
Estimated Station Totals *	385,540	259,840	645,380
Average Weekly Circulation (2011)	206,574	160,802	367,376
Average Daily Circulation (2011)			173,731
Station DMA Total	Cable TV Households	Non-cable TV Households	Total TV Households
Estimated Station Totals *	277,390	237,410	514,800
Average Weekly Circulation (2011)	167,789	156,767	324,556
Average Daily Circulation (2011)			157,446
Other DMA Total	Cable TV Households	Non-cable TV Households	Total TV Households
Estimated Station Totals *	108,150	22,430	130,580
Average Weekly Circulation (2011)	38,785	4,035	42,820
Average Daily Circulation (2011)			16,285

\*Estimated station totals are sums of the Nielsen TV and Cable TV household estimates for each county in which the station registers viewing of more than 5% as per the Nielsen Survey Methods.

**WMPV-TV**

**Ch. 20**

**Network Service:** TBN.

**Licensee:** Trinity Broadcasting Network Inc., 2442 Michelle Dr, Tustin, CA 92780.

**Studio:** 1668 W I-65 Service Rd S, Mobile, AL 36693.

**Mailing Address:** 1668 W. I-65 Service Rd. S, Mobile, AL 36693.

**Phone:** 251-661-2101. **Fax:** 251-661-7121.

**E-mail:** wmpv@tbn.org

**Web Site:** http://www.tbn.org

**Technical Facilities:** Channel No. 20 (506-512 MHz). Authorized power: 700-kw max. visual, aural. Antenna: 1736-ft above av. terrain, 1765-ft. above ground, 1871-ft. above sea level.

Latitude 30° 36' 40"  
Longitude 87° 36' 26"

**Note:** Latitude and longitude coordinates shown are based on the North American Datum of 1927 (NAD 27) as currently required by the Mass Media Bureau of the FCC.

**Ownership:** Trinity Broadcasting Network Inc. (Group Owner).

**Began Operation:** December 1, 2002. Began analog operations: December 15, 1985. Sale to Sonlight Broadcasting Systems Inc. by Doyle Brunson approved by FCC July 27, 1989. Sale to All American TV Inc. by Sonlight approved by FCC May 16, 1997. Sale to present owner by All American TV Inc. approved by FCC May 8, 2000. Ceased analog operations: June 12, 2009.

**Represented (legal):** Colby M. May.

**Personnel:**

Linda Daniels-Dixon, General Manager.

Alvin Golns, Chief Engineer.

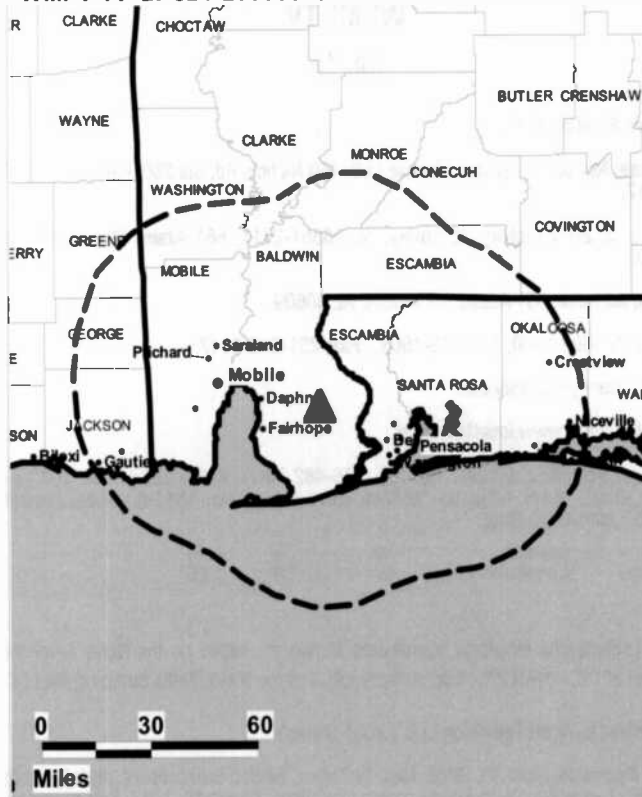
Latrynda Cunningham, Chief Financial Officer.

Joseph Mass, Program Director & Traffic Manager.

**City of License:** Mobile.

**Station DMA:** Mobile, AL-Pensacola (Fort Walton Beach), FL. **Rank:** 60.

WMPV-TV BPCDT-20080829ABI GRANTED: 12/2/2008



© 2012 Warren Communications News

Circulation © 2011 Nielsen. Coverage based on Nielsen study.

GrandTotal	Cable TV Households	Non-cable TV Households	Total TV Households
Estimated Station Totals *	131,550	0	131,550
Average Weekly Circulation (2011)	9,231	0	9,231
Average Daily Circulation (2011)			1,304

Station DMA Total	Cable TV Households	Non-cable TV Households	Total TV Households
Estimated Station Totals *	131,550	0	131,550
Average Weekly Circulation (2011)	9,231	0	9,231
Average Daily Circulation (2011)			1,304

\*Estimated station totals are sums of the Nielsen TV and Cable TV household estimates for each county in which the station registers viewing of more than 5% as per the Nielsen Survey Methods.

**WPMI-TV**  
**Ch. 15**

**Network Service:** NBC.

**Licensee:** Newport Television License LLC, 460 Nichols Rd, Ste 250, Kansas City, MO 64112.

**Studios:** 2127 N Hickory St, Loxley, AL 36551-2411; 661 Azalea Rd, Mobile, AL 36609.

**Mailing Address:** 661 Azalea Rd, Mobile, AL 36609.

**Phone:** 251-602-1500; 850-476-1508. **Fax:** 251-602-1547.

**E-mail:** lallen@local15tv.com

**Web Site:** http://www.local15tv.com

**Technical Facilities:** Channel No. 15 (476-482 MHz). Authorized power: 1000-kw max. visual, aural. Antenna: 1847-ft above av. terrain, 1847-ft. above ground, 1952-ft. above sea level.

Latitude 30° 36' 40"  
Longitude 87° 36' 26"

**Note:** Latitude and longitude coordinates shown are based on the North American Datum of 1927 (NAD 27) as currently required by the Mass Media Bureau of the FCC.

**Ownership:** Newport Television LLC (Group Owner).

**Began Operation:** April 30, 2002. High Definition. Station broadcasting digitally on its analog channel allotment. Began analog operations: March 12, 1982. Sale to present owner by Clear Channel Communications Inc. approved by FCC November 29, 2007. Sale to Clear Channel Communications Inc. by MERC Communications Corp., et al., approved by FCC December 8, 1988. Previous sale by Roy L. Hess, et al., approved by FCC September 26, 1985. Ceased analog operations: June 12, 2009.

**Represented (legal):** Covington & Burling.

**Represented (sales):** Katz Media Group.

**Personnel:**

**Tim Reid**, Chief Engineer.

**Chris Delaporte**, General Sales Manager.

**Ric Phillips**, Regional Sales Manager.

**Carey Golden**, Local Sales Manager.

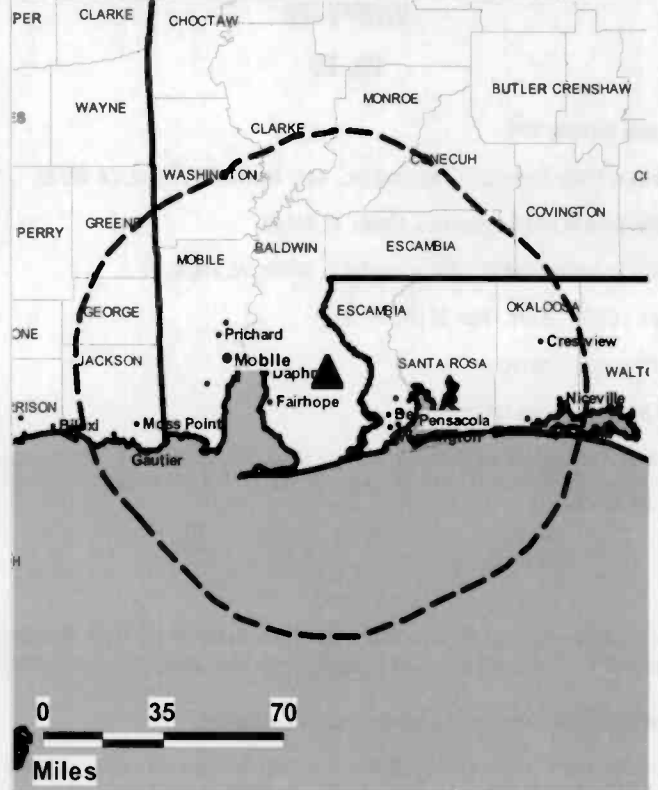
**Kristin Mosley**, Marketing Director.

**Chuck Reeves**, Program Director.

**City of License:** Mobile.

**Station DMA:** Mobile, AL-Pensacola (Fort Walton Beach), FL. **Rank:** 60.

**WPMI-TV BMDPDT-20080711ADJ GRANTED: 8/19/2008**



© 2012 Warren Communications News

Circulation © 2011 Nielsen. Coverage based on Nielsen study.

GrandTotal	Cable TV Households	Non-cable TV Households	Total TV Households
Estimated Station Totals *	335,180	253,580	588,760
Average Weekly Circulation (2011)	147,385	126,555	273,940
Average Daily Circulation (2011)			122,189
Station DMA Total	Cable TV Households	Non-cable TV Households	Total TV Households
Estimated Station Totals *	277,390	237,410	514,800
Average Weekly Circulation (2011)	137,139	125,181	262,320
Average Daily Circulation (2011)			118,726
Other DMA Total	Cable TV Households	Non-cable TV Households	Total TV Households
Estimated Station Totals *	57,790	16,170	73,960
Average Weekly Circulation (2011)	10,246	1,374	11,620
Average Daily Circulation (2011)			3,463

\*Estimated station totals are sums of the Nielsen TV and Cable TV household estimates for each county in which the station registers viewing of more than 5% as per the Nielsen Survey Methods.

# Alabama — Montgomery

## WCOV-TV Ch. 20

**Network Service:** FOX.

**Licensee:** Woods Communications Corp., One WCOV Ave, Montgomery, AL 36111.

**Studio:** One WCOV Ave, Montgomery, AL 36111.

**Mailing Address:** One WCOV Ave, Montgomery, AL 36111.

**Phone:** 334-288-7020. **Fax:** 334-288-5414.

**E-mail:** dwoods@wcov.com

**Web Site:** http://www.wcov.com

**Technical Facilities:** Channel No. 20 (506-512 MHz). Authorized power: 460-kw max. visual, aural. Antenna: 1699-ft above av. terrain, 1631-ft. above ground, 2162-ft. above sea level.

Latitude 31° 58' 28"  
Longitude 86° 09' 44"

**Note:** Latitude and longitude coordinates shown are based on the North American Datum of 1927 (NAD 27) as currently required by the Mass Media Bureau of the FCC.

**Ownership:** Woods Communications Corp. (Group Owner).

**Began Operation:** February 17, 2009. Standard Definition. Station broadcasting digitally on its analog channel allotment. Began analog operations: April 17, 1953. Ceased analog operations: February 17, 2009.

**Represented (sales):** Katz Media Group.

**Represented (legal):** Shainis & Pitzman Chartered.

**Represented (engineering):** Cohen Dippell & Everist PC.

**Personnel:**

David Woods, General Manager.

Marc Stover, General Sales Manager.

Mike Huntsberger, Chief Engineer.

Kathy VanLandingham, Business Manager.

Kellie McGhar, Program & Promotion Director.

Shaun Sydenham, Production Manager.

Mary Coleman, Traffic Manager.

Matt Johnson, Creative Services Director.

Peggy James, Human Resources Director.

**City of License:** Montgomery. **Station DMA:** Montgomery-Selma, AL. **Rank:** 119.

### WCOV-TV BPCDT-20090206AAN GRANTED: 2/11/2009



© 2012 Warren Communications News

Circulation © 2011 Nielsen. Coverage based on Nielsen study.

GrandTotal	Cable TV Households	Non-cable TV Households	Total TV Households
Estimated Station Totals *	156,300	107,640	263,940
Average Weekly Circulation (2011)	66,225	40,526	106,751
Average Daily Circulation (2011)			37,904
Station DMA Total	Cable TV Households	Non-cable TV Households	Total TV Households
Estimated Station Totals *	152,700	83,860	236,560
Average Weekly Circulation (2011)	65,667	37,925	103,592
Average Daily Circulation (2011)			37,157
Other DMA Total	Cable TV Households	Non-cable TV Households	Total TV Households
Estimated Station Totals *	3,600	23,780	27,380
Average Weekly Circulation (2011)	558	2,601	3,159
Average Daily Circulation (2011)			747

\*Estimated station totals are sums of the Nielsen TV and Cable TV household estimates for each county in which the station registers viewing of more than 5% as per the Nielsen Survey Methods.

**WMCF-TV**  
Ch. 46

**Network Service:** TBN.

**Licensee:** Trinity Broadcasting Network Inc., 2442 Michelle Dr, Tustin, CA 92780.

**Studio:** 300 Mendel Pkwy. W, Montgomery, AL 36117-1907.

**Mailing Address:** 300 Mendel Pkwy W, Montgomery, AL 36117-1907.

**Phone:** 334-272-0045. **Fax:** 334-277-6635.

**E-mail:** amotley@tbn.org

**Web Site:** http://www.tbn.org

**Technical Facilities:** Channel No. 46 (662-668 MHz). Authorized power: 851-kw max. visual, aural. Antenna: 427-ft above av. terrain, 459-ft. above ground, 643-ft. above sea level.

Latitude 32° 24' 13"  
Longitude 86° 11' 49"

**Note:** Latitude and longitude coordinates shown are based on the North American Datum of 1927 (NAD 27) as currently required by the Mass Media Bureau of the FCC.

**Ownership:** Trinity Broadcasting Network Inc. (Group Owner).

**Began Operation:** June 19, 2006. Began analog operations: November 25, 1985. Sale to Sonlight Broadcasting Systems Inc. approved by FCC August 14, 1990. Sale to All American TV Inc. by Sonlight approved by FCC May 16, 1997. Sale to present owner by All American TV Inc. approved by FCC May 8, 2000. Ceased analog operations: June 12, 2009.

**Represented (legal):** Colby M. May.

**Personnel:**

**Aaron Motley**, General Manager.

**Larry Dean**, Chief Engineer.

**John Lee**, Production Manager.

**Cedric Barnett**, Traffic Manager.

**Jackie Upchurch**, Administrative Assistant.

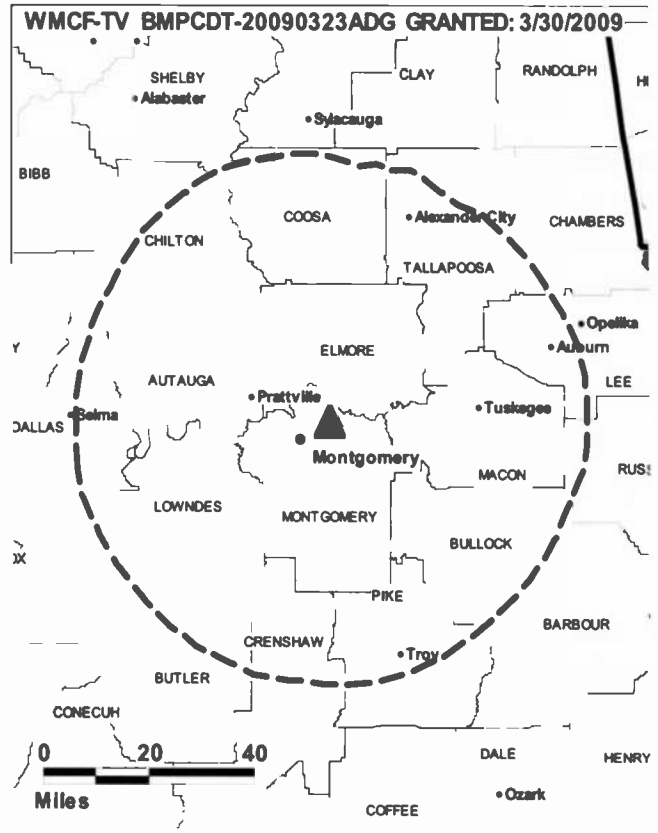
**Linda Bell**, Public Relations Coordinator.

**City of License:** Montgomery. **Station DMA:** Montgomery-Selma, AL. **Rank:** 119.



FULLY SEARCHABLE • CONTINUOUSLY UPDATED • DISCOUNT RATES FOR PRINT PURCHASERS

For more information call 800-771-9202 or visit [www.warren-news.com](http://www.warren-news.com)



© 2012 Warren Communications News

Circulation © 2011 Nielsen. Coverage based on Nielsen study.

GrandTotal	Cable TV Households	Non-cable TV Households	Total TV Households
Estimated Station Totals *	90,930	2,200	93,130
Average Weekly Circulation (2011)	7,281	125	7,406
Average Daily Circulation (2011)			1,817
Station DMA Total	Cable TV Households	Non-cable TV Households	Total TV Households
Estimated Station Totals *	89,470	2,200	91,670
Average Weekly Circulation (2011)	7,153	125	7,278
Average Daily Circulation (2011)			1,804
Other DMA Total	Cable TV Households	Non-cable TV Households	Total TV Households
Estimated Station Totals *	1,460	0	1,460
Average Weekly Circulation (2011)	128	0	128
Average Daily Circulation (2011)			13

\*Estimated station totals are sums of the Nielsen TV and Cable TV household estimates for each county in which the station registers viewing of more than 5% as per the Nielsen Survey Methods.

**WNCF**  
**Ch. 32**

**Network Service:** ABC.

**Licensee:** Channel 32 Montgomery LLC, 3251 Harrison Rd, Montgomery, AL 36109.

**Studio:** 3251 Harrison Rd, Montgomery, AL 36109.

**Mailing Address:** 3251 Harrison Rd, Montgomery, AL 36109.

**Phone:** 334-270-3200. **Fax:** 334-271-2972.

**E-mail:** jgrear@wncftv.com

**Web Site:** http://www.wncftv.com

**Technical Facilities:** Channel No. 32 (578-584 MHz). Authorized power: 35-kw max. visual, aural. Antenna: 1788-ft above av. terrain, 1772-ft. above ground, 2024-ft. above sea level.

Latitude 32° 08' 30"  
Longitude 86° 44' 42"

Holds CP for change to 83-kw max. visual; BMPCDT-20080619AHK.

**Note:** Latitude and longitude coordinates shown are based on the North American Datum of 1927 (NAD 27) as currently required by the Mass Media Bureau of the FCC.

**Ownership:** SagamoreHill Broadcasting LLC (Group Owner).

**Began Operation:** June 23, 2003. Station broadcasting digitally on its analog channel allotment. Began analog operations: March 24, 1962. Left air February 15, 1963; resumed operation March 12, 1964. Transfer to SagamoreHill Broadcasting LLC by Broadcast Media Group LLC approved by FCC October 28, 2004. Transfer of control from John Kendrick, et al., of Broadcast Media Group LLC to Duff, Ackerman & Goodrich LP approved by FCC March 30, 2000. Sale to Broadcast Media Group LLC by Media General Inc. approved by FCC April 13, 1999. Park Acquisition Inc., which had bought the station from Soundview Television, sold it to Media General Inc. November 22, 1996. Transfer of control to Soundview Television approved by FCC February 27, 1995. Previous sale to Frey Communications approved by FCC May 10, 1988. Sale to Terrapin Communications Corp. by Bahakel Communications Ltd. approved by FCC June 10, 1985. Sale to Bahakel by receiver Robert J. Thomas for First Alabama Corp. approved by FCC January 31, 1964. Ceased analog operations: June 12, 2009.

**Represented (legal):** Wiley Rein LLP.

**Represented (sales):** Blair Television.

**Personnel:**

Jesse Grear, Vice President & General Manager.

Lanier Harris, General Sales Manager.

LaTonya Duncan, Sales Assistant.

Ed Cole, Assistant Chief Engineer.

Rachel Hicks, Business Manager.

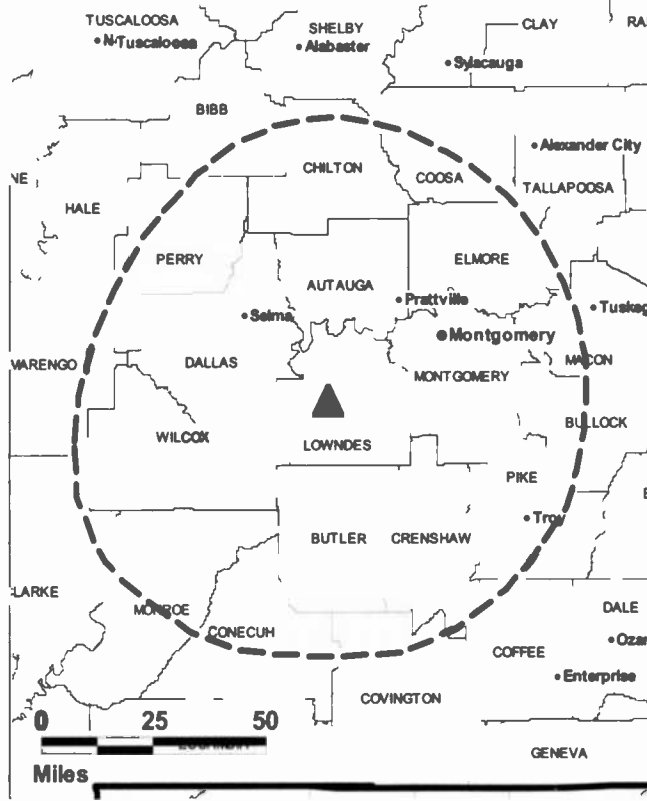
Lois Crenshaw, Program Director.

Cile Walker, Promotion Director.

Jim McClean, Creative Services Director.

Linda Babers, Traffic Manager.

**WNCF BMPCDT-20080619AHK GRANTED: 12/17/2008**



© 2012 Warren Communications News

**City of License:** Montgomery. **Station DMA:** Montgomery-Selma, AL. **Rank:** 119.

Circulation © 2011 Nielsen. Coverage based on Nielsen study.

GrandTotal	Cable TV Households	Non-cable TV Households	Total TV Households
Estimated Station Totals *	154,160	86,650	240,810
Average Weekly Circulation (2011)	67,234	29,125	96,359
Average Daily Circulation (2011)			34,841
Station DMA Total	Cable TV Households	Non-cable TV Households	Total TV Households
Estimated Station Totals *	152,700	83,860	236,560
Average Weekly Circulation (2011)	67,003	28,949	95,952
Average Daily Circulation (2011)			34,735
Other DMA Total	Cable TV Households	Non-cable TV Households	Total TV Households
Estimated Station Totals *	1,460	2,790	4,250
Average Weekly Circulation (2011)	231	176	407
Average Daily Circulation (2011)			106

\*Estimated station totals are sums of the Nielsen TV and Cable TV household estimates for each county in which the station registers viewing of more than 5% as per the Nielsen Survey Methods.

**Alabama — Montgomery**

**WSFA  
Ch. 12**

**Network Service:** NBC.

**Licensee:** WSFA License Subsidiary LLC, 201 Monroe St, RSA Tower, 20th Fl, Montgomery, AL 36104.

**Studio:** 12 E Delano Ave, Montgomery, AL 36105.

**Mailing Address:** PO Box 251200, Montgomery, AL 36125-1200.

**Phone:** 334-288-1212; 334-284-5276. **Fax:** 334-613-8301.

**E-mail:** cgaston@wsfa.com

**Web Site:** http://www.wsfa.com

**Technical Facilities:** Channel No. 12 (204-210 MHz). Authorized power: 31.6-kw visual, aural. Antenna: 1962-ft above av. terrain, 1893-ft. above ground, 2425-ft. above sea level.

Latitude 31° 58' 28"  
Longitude 86° 09' 44"

**Note:** Latitude and longitude coordinates shown are based on the North American Datum of 1927 (NAD 27) as currently required by the Mass Media Bureau of the FCC.

**Ownership:** Raycom Media Inc. (Group Owner).

**Began Operation:** July 1, 2004. Station broadcasting digitally on its analog channel allotment. Began analog operations: December 25, 1954. Sale to present owner by Cosmos Broadcasting Corp. approved by FCC January 17, 2006. Ceased analog operations: June 12, 2009.

**Represented (legal):** Covington & Burling.

**Personnel:**

**Collin Gaston**, Vice President & General Manager.

**Mark Wilder**, Operations, Program & Internet Manager.

**Shea Grandquest**, General Sales Manager.

**Marnie McDonald**, National Sales Manager.

**Scott Duff**, News Director.

**Morris Pollock**, Engineering Manager.

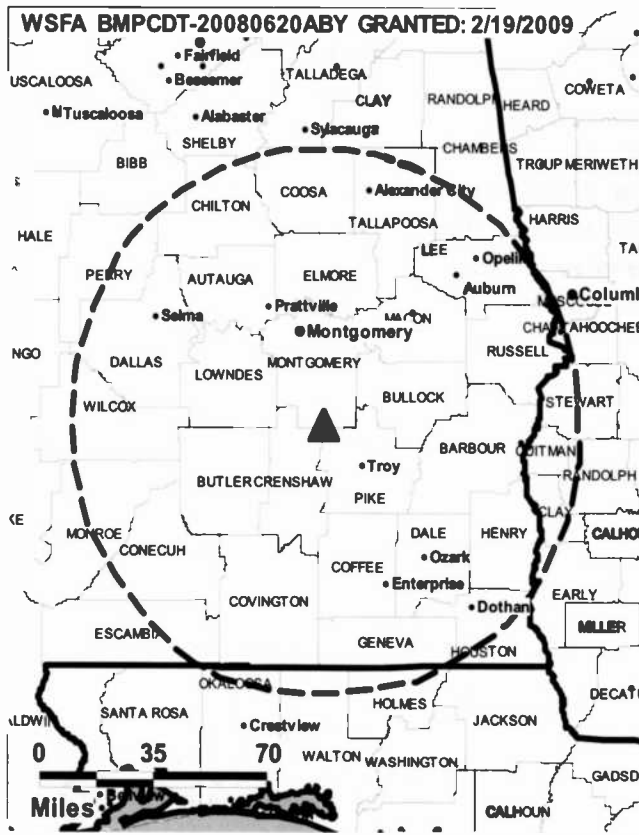
**Renee Narramore**, Business Office Coordinator.

**Edith Parten**, Promotion Manager.

**Randy Cook**, Production Manager.

**Alicia Briscoe**, Marketing Manager.

**City of License:** Montgomery. **Station DMA:** Montgomery-Seima, AL. **Rank:** 119.



© 2012 Warren Communications News

Circulation © 2011 Nielsen. Coverage based on Nielsen study.

GrandTotal	Cable TV Households	Non-cable TV Households	Total TV Households
Estimated Station Totals *	280,080	141,080	421,160
Average Weekly Circulation (2011)	161,827	62,768	224,595
Average Daily Circulation (2011)			128,084
Station DMA Total	Cable TV Households	Non-cable TV Households	Total TV Households
Estimated Station Totals *	155,900	83,860	239,760
Average Weekly Circulation (2011)	112,508	55,774	168,282
Average Daily Circulation (2011)			104,043
Other DMA Total	Cable TV Households	Non-cable TV Households	Total TV Households
Estimated Station Totals *	124,180	57,220	181,400
Average Weekly Circulation (2011)	49,319	6,994	56,313
Average Daily Circulation (2011)			24,041

\*Estimated station totals are sums of the Nielsen TV and Cable TV household estimates for each county in which the station registers viewing of more than 5% as per the Nielsen Survey Methods.



**WDFX-TV**

**Ch. 33**

**Network Service:** FOX.

**Licensee:** WDFX License Subsidiary LLC, 201 Monroe St, RSA Tower, 20th Fl, Montgomery, AL 36104.

**Studio:** 2221 Ross Clark Circle, Dothan, AL 36301.

**Mailing Address:** 2221 Ross Clark Circle, Dothan, AL 36301.

**Phone:** 334-794-3434. **Fax:** 334-794-0034.

**E-mail:** dnahley@myfox34.tv

**Web Site:** http://www.myfox34.tv

**Technical Facilities:** Channel No. 33 (584-590 MHz). Authorized power: 15-kw max. visual, aural. Antenna: 495-ft above av. terrain, 473-ft. above ground, 748-ft. above sea level.

Latitude 31° 12' 28"  
Longitude 85° 36' 49"

Holds CP for change to 538-kw max. visual, 486-ft above av. terrain, 473-ft. above ground, 748-ft. above sea level; BPCDT-20080620AGU.

**Note:** Latitude and longitude coordinates shown are based on the North American Datum of 1927 (NAD 27) as currently required by the Mass Media Bureau of the FCC.

**Ownership:** Raycom Media Inc. (Group Owner).

**Began Operation:** July 17, 2007. Began analog operations: February 22, 1991. Sale to present owner by Waitt Broadcasting Inc. approved by FCC October 14, 2003. Ceased analog operations: June 12, 2009.

**Represented (legal):** Covington & Burling.

**Represented (sales):** Katz Media Group.

**Personnel:**

Erick Steffen, General Manager & Program Director.

Dave Nahley, Sales Manager.

Wes Roten, Chief Engineer.

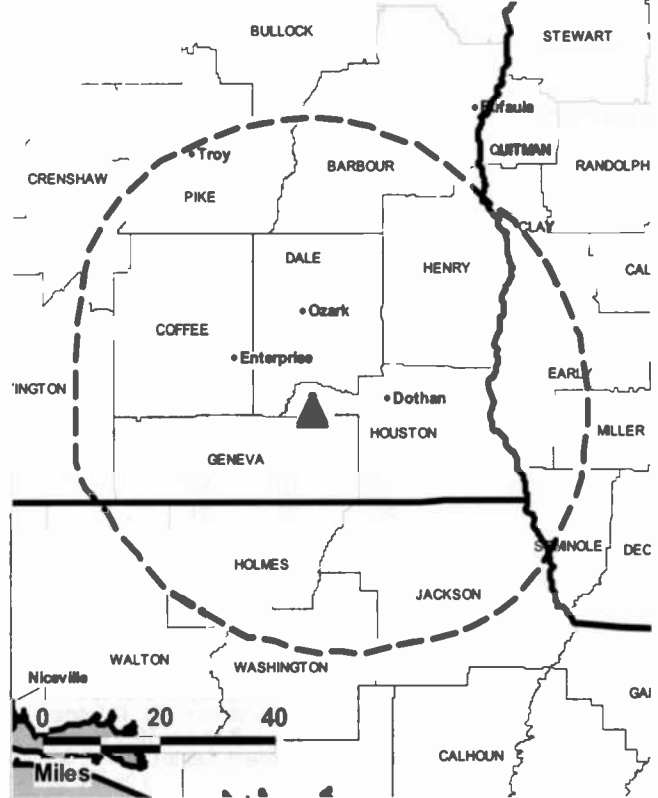
Paul Erickson, Business Manager.

Wesley Wilkinson, Production Manager.

Brandy Johnson, Traffic Manager.

**City of License:** Ozark. **Station DMA:** Dothan, AL. **Rank:** 169.

**WDFX-TV BPCDT-20080620AGU GRANTED: 9/16/2008**



© 2012 Warren Communications News

Circulation © 2011 Nielsen. Coverage based on Nielsen study.

GrandTotal	Cable TV Households	Non-cable TV Households	Total TV Households
Estimated Station Totals *	64,800	43,780	108,580
Average Weekly Circulation (2011)	27,294	16,611	43,905
Average Daily Circulation (2011)			16,086
Station DMA Total	Cable TV Households	Non-cable TV Households	Total TV Households
Estimated Station Totals *	58,950	43,780	102,730
Average Weekly Circulation (2011)	26,920	16,611	43,531
Average Daily Circulation (2011)			15,963
Other DMA Total	Cable TV Households	Non-cable TV Households	Total TV Households
Estimated Station Totals *	5,850	0	5,850
Average Weekly Circulation (2011)	374	0	374
Average Daily Circulation (2011)			123

\*Estimated station totals are sums of the Nielsen TV and Cable TV household estimates for each county in which the station registers viewing of more than 5% as per the Nielsen Survey Methods.

**WAKA**  
**Ch. 42**

**Network Service:** CBS.

**Licensee:** Alabama Broadcasting Partners, One Television Pl, c/o Leon Porter, Charlotte, NC 28205.

**Studio:** 3020 Eastern Blvd, Montgomery, AL 36116.

**Mailing Address:** PO Box 230667, Montgomery, AL 36123.

**Phone:** 334-271-8888; 334-270-9252. **Fax:** 334-272-6444.

**E-mail:** msmith@waka.com

**Web Site:** http://www.waka.com

**Technical Facilities:** Channel No. 42 (638-644 MHz). Authorized power: 1000-kw max. visual, aural. Antenna: 1627-ft above av. terrain, 1655-ft. above ground, 1893-ft. above sea level.

Latitude 32° 08' 58"  
Longitude 86° 46' 51"

**Note:** Latitude and longitude coordinates shown are based on the North American Datum of 1927 (NAD 27) as currently required by the Mass Media Bureau of the FCC.

**Ownership:** Bahakel Communications Ltd. (Group Owner).

**Began Operation:** August 19, 2005. Station broadcast digitally on Chs. 42 & 55 from January 17, 2009 to February 17, 2009; ceased operations on Ch. 42 February 17, 2009. Began analog operations: March 17, 1960. Left air July 1968 following fire which destroyed studio, offices & transmitting equipment. Sale to Charles F. Grisham, et al., by William J. Brennan, William E. Bennis, et al., approved by FCC January 1971. Resumed operation November 1, 1973. Sale to present owner by Charles F. Grisham, et al., approved by FCC June 10, 1985. Ceased analog operations: December 1, 2008.

**Represented (legal):** Dow Lohnes PLLC.

**Represented (sales):** Continental Television Sales.

**Personnel:**

**James Caruthers**, General Manager.

**Steffanie Patterson**, General Sales Manager.

**Michael Leverett**, Local Sales Manager.

**Rob Martin**, News Director.

**Thomas Mayberry**, Chief Engineer.

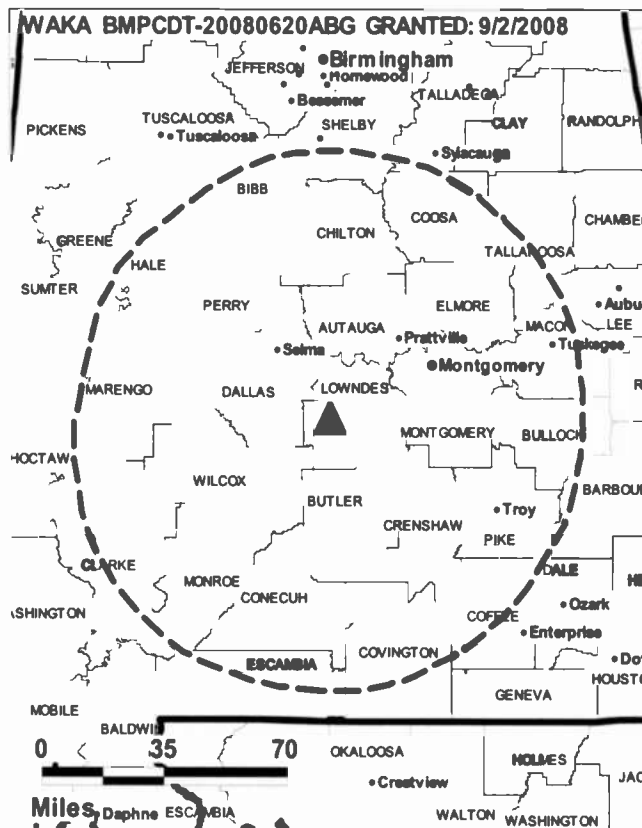
**Cindy McLeod**, Business Manager.

**Mark Smith**, Program Director.

**P. J. Hilbert**, Promotion & Creative Services Director.

**Rick Baker**, Traffic Manager.

**City of License:** Selma. **Station DMA:** Montgomery-Selma, AL. **Rank:** 119.



© 2012 Warren Communications News

Circulation © 2011 Nielsen. Coverage based on Nielsen study.

GrandTotal	Cable TV Households	Non-cable TV Households	Total TV Households
Estimated Station Totals *	164,110	86,650	250,760
Average Weekly Circulation (2011)	94,429	51,681	146,110
Average Daily Circulation (2011)			73,094
Station DMA Total	Cable TV Households	Non-cable TV Households	Total TV Households
Estimated Station Totals *	155,900	83,860	239,760
Average Weekly Circulation (2011)	92,750	51,073	143,823
Average Daily Circulation (2011)			71,973
Other DMA Total	Cable TV Households	Non-cable TV Households	Total TV Households
Estimated Station Totals *	8,210	2,790	11,000
Average Weekly Circulation (2011)	1,679	608	2,287
Average Daily Circulation (2011)			1,121

\*Estimated station totals are sums of the Nielsen TV and Cable TV household estimates for each county in which the station registers viewing of more than 5% as per the Nielsen Survey Methods.

**WBIH**  
**Ch. 29**

**Network Service:** IND.

**Licensee:** Flinn Broadcasting Corp., 188 S Bellevue, Ste 222, Memphis, TN 38104.

**Studio:** 225 N Memorial Dr, Prattville, AL 36067.

**Mailing Address:** 225 N Memorial Dr, Prattville, AL 36067.

**Phone:** 334-491-2900.

**E-mail:** mail@flinn.com; airwavesjd@aol.com

**Technical Facilities:** Channel No. 29 (560-566 MHz). Authorized power: 1000-kw max. visual, aural. Antenna: 1339-ft above av. terrain, 1181-ft. above ground, 1650-ft. above sea level.

Latitude	32°	32'	26"
Longitude	86°	50'	33"

**Note:** Latitude and longitude coordinates shown are based on the North American Datum of 1927 (NAD 27) as currently required by the Mass Media Bureau of the FCC.

**Ownership:** Flinn Broadcasting Corp. (Group Owner).

**Began Operation:** May 1, 2006. Station broadcasting digitally on its original analog channel allotment. Began analog operations: December 1, 2001. Ceased analog operations: May 1, 2006.

**Personnel:**

Dirk Freeman, General Manager.

David Tucker, Chief Operator.

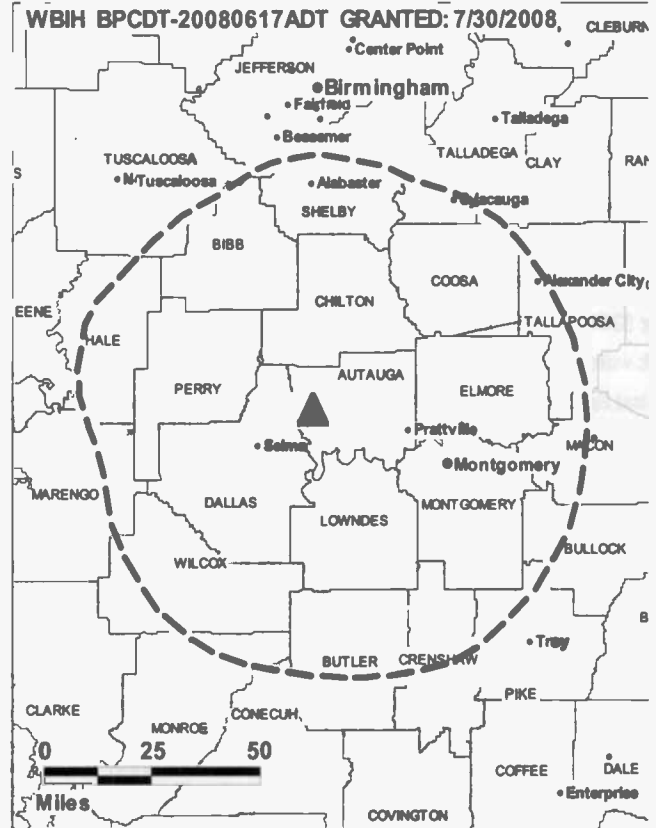
**City of License:** Selma. **Station DMA:** Montgomery-Selma, AL. **Rank:** 119.

CABLE & TV STATION COVERAGE

Atlas2012

The perfect companion to the Television & Cable Factbook

To order call 800-771-9202 or visit [www.warner-news.com](http://www.warner-news.com)



© 2012 Warren Communications News

Circulation © 2011 Nielsen. Coverage based on Nielsen study.

Grand Total	Cable TV Households	Non-cable TV Households	Total TV Households
Estimated Station Totals *	1,660	4,220	5,880
Average Weekly Circulation (2011)	224	236	460
Average Daily Circulation (2011)			30
Station DMA Total	Cable TV Households	Non-cable TV Households	Total TV Households
Estimated Station Totals *	0	4,220	4,220
Average Weekly Circulation (2011)	0	236	236
Average Daily Circulation (2011)			25
Other DMA Total	Cable TV Households	Non-cable TV Households	Total TV Households
Estimated Station Totals *	1,660	0	1,660
Average Weekly Circulation (2011)	224	0	224
Average Daily Circulation (2011)			5

\*Estimated station totals are sums of the Nielsen TV and Cable TV household estimates for each county in which the station registers viewing of more than 5% as per the Nielsen Survey Methods.

**WIYC**  
**Ch. 48**

**Network Service:** IND.

**Licensee:** Josie Park Broadcasting Inc., PO Box 310900, c/o Whit Armstrong, Enterprise Capital Corp., Enterprise, AL 36331.

**Studios:** 315 S Three Notch St, Troy, AL 36081; 1014 S Brundidge St, Troy, AL 36081.

**Mailing Address:** 315 S Three Notch St, Troy, AL 36081.

**Phone:** 334-670-6766. **Fax:** 334-670-6717.

**E-mail:** whit@cbenterprise.net

**Technical Facilities:** Channel No. 48 (674-680 MHz). Authorized power: 50-kw max. visual, aural. Antenna: 1130-ft above av. terrain, 977-ft. above ground, 1544-ft. above sea level.

Latitude 32° 03' 36.54"  
Longitude 85° 57' 01.83"

**Note:** Latitude and longitude coordinates shown are based on the North American Datum of 1927 (NAD 27) as currently required by the Mass Media Bureau of the FCC.

**Ownership:** Enterprise Capital Corp.

**Began Operation:** January 27, 2010. Began analog operations: November 24, 2000. Ceased analog operations: June 12, 2009. Station was originally unable to make digital transition due lightning strike May 7, 2009 to transmitter. Assignment of license to Southern Venture Capital Group LLC pending. Transfer of control by Walter P. Lunsford, Receiver for Josie Park Broadcasting Inc. from Walter P. Lunsford to Enterprise Capital Corp. approved by FCC December 11, 2008. Involuntary assignment to Walter P. Lunsford as Receiver approved by FCC February 11, 2008. Sale to Josie Park Broadcasting Inc. by Stage Door Development Inc. approved by FCC November 8, 2000. Sale to Stage Door Development Inc. by Shelley Broadcasting Co. Inc., Debtor In Possession approved by FCC January 26, 1993. Involuntary assignment of debtor in possession status to Shelley Broadcasting Co. Inc. approved by FCC November 21, 1989.

**Represented (engineering):** Lohnes & Culver.

**Represented (legal):** Putbren, Hunsaker & Trent PC.

**Personnel:**

**Don Hess,** General Manager.

**Buddy Johnson,** General Sales Manager.

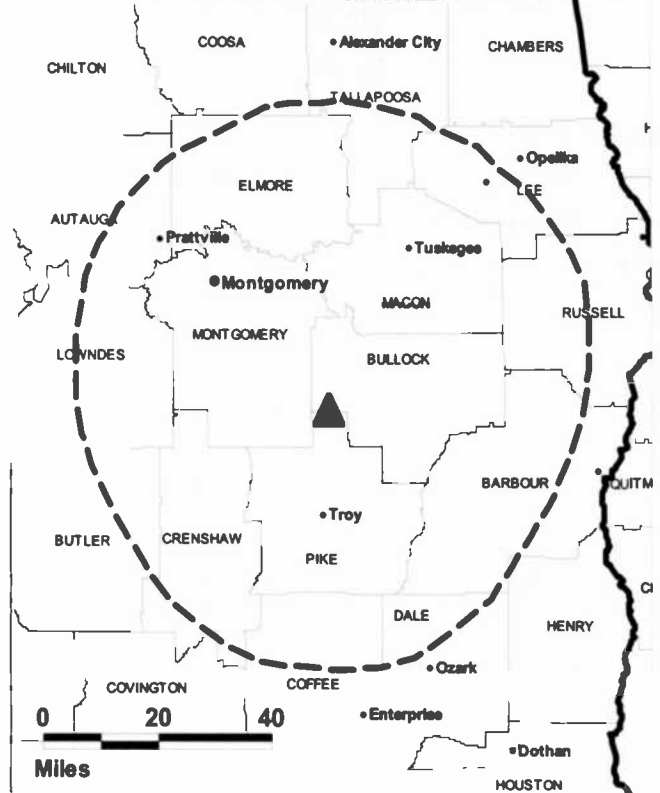
**Walter Lunsford,** Business Manager.

**Brenda Simechak,** Programming Director.

**Ria Miller,** Traffic Manager.

**City of License:** Troy. **Station DMA:** Montgomery-Selma, AL. **Rank:** 119.

WIYC BPCDT-19991101AKR GRANTED: 2/7/2001



© 2012 Warren Communications News

Circulation © 2011 Nielsen. Coverage based on Nielsen study.

GrandTotal	Cable TV Households	Non-cable TV Households	Total TV Households
Estimated Station Totals *	10,870	0	10,870
Average Weekly Circulation (2011)	750	0	750
Average Daily Circulation (2011)			130
Station DMA Total	Cable TV Households	Non-cable TV Households	Total TV Households
Estimated Station Totals *	10,870	0	10,870
Average Weekly Circulation (2011)	750	0	750
Average Daily Circulation (2011)			130

\*Estimated station totals are sums of the Nielsen TV and Cable TV household estimates for each county in which the station registers viewing of more than 5% as per the Nielsen Survey Methods.

**Alabama — Tuscaloosa**

**WCFT-TV  
Ch. 33**

**Network Service:** ABC.

**Licensee:** TV Alabama Inc., 800 Concourse Pkwy, Ste 200, Birmingham, AL 35244.

**Studio:** 800 Concourse Pkwy, Ste 200, Birmingham, AL 35244.

**Mailing Address:** PO Box 360039, Birmingham, AL 35236.

**Phone:** 205-403-3340. **Fax:** 205-403-3329.

**E-mail:** jfritz@allbrittontv.com

**Web Site:** <http://www.abc3340.com>

**Technical Facilities:** Channel No. 33 (584-590 MHz). Authorized power: 300-kw max. visual, aural. Antenna: 2162-ft above av. terrain, 1959-ft. above ground, 2599-ft. above sea level.

Latitude 33° 28' 48"  
Longitude 87° 25' 50"

**Note:** Latitude and longitude coordinates shown are based on the North American Datum of 1927 (NAD 27) as currently required by the Mass Media Bureau of the FCC.

**Ownership:** Allbritton Communications Co. (Group Owner).

**Began Operation:** April 21, 2004. Station broadcasting digitally on its analog channel allotment. Began analog operations: October 29, 1965. Transfer of stock to W. S. Smylie Jr., S. A. Rosenbaum, Marvin Reuben, et al., approved by FCC August 23, 1967. Sale to Beam Broadcasting Ltd. approved by FCC July 27, 1983. Sale to Federal Broadcasting approved by FCC February 20, 1991. Sale to present owner approved by FCC February 28, 1996. Ceased analog operations: June 12, 2009.

**Personnel:**

**Mike Murphy**, Vice President & General Manager.

**Lisa Hughes**, General Sales Manager.

**Emily Davis**, National Sales Manager.

**Garry Kelly**, News Director.

**Gary Watkins**, Chief Engineer.

**Melissa Austin**, Business Manager.

**Vicki Hurn**, Program Director.

**Shirley Harden**, Promotion Director.

**Jan Defnall**, Traffic Manager.

**Jean Ziegert**, Human Resources Director.

**City of License:** Tuscaloosa.

**Station DMA:** Birmingham (Anniston & Tuscaloosa), AL. **Rank:** 39.

**WCFT-TV BMPCDT-20090611ACX GRANTED: 8/28/2009**



© 2012 Warren Communications News

Circulation © 2011 Nielsen. Coverage based on Nielsen study.

GrandTotal	Cable TV Households	Non-cable TV Households	Total TV Households
Estimated Station Totals *	334,790	381,280	716,070
Average Weekly Circulation (2011)	164,353	134,412	298,765
Average Daily Circulation (2011)			139,567
Station DMA Total	Cable TV Households	Non-cable TV Households	Total TV Households
Estimated Station Totals *	324,830	355,910	680,740
Average Weekly Circulation (2011)	161,231	131,356	292,587
Average Daily Circulation (2011)			136,231
Other DMA Total	Cable TV Households	Non-cable TV Households	Total TV Households
Estimated Station Totals *	9,960	25,370	35,330
Average Weekly Circulation (2011)	3,122	3,056	6,178
Average Daily Circulation (2011)			3,336

\*Estimated station totals are sums of the Nielsen TV and Cable TV household estimates for each county in which the station registers viewing of more than 5% as per the Nielsen Survey Methods.

**WUOA**  
Ch. 6

**Network Service:** IND.

**Licensee:** Board of Trustees of the U. of Alabama, PO Box 870152, Tuscaloosa, AL 35487-0152.

**Studio:** 901 University Blvd, Rm 107, Reese-Phifer Hall, Tuscaloosa, AL 35487.

**Mailing Address:** PO Box 870172, Tuscaloosa, AL 35487.

**Phone:** 205-348-7000. **Fax:** 205-348-7002.

**E-mail:** ahughes@wvuatv.com

**Web Site:** http://www.wvuatv.com

**Technical Facilities:** Channel No. 6 (82-88 MHz). Authorized power: 26-kw visual, aural. Antenna: 1296-ft above av. terrain, 1007-ft. above ground, 1923-ft. above sea level.

Latitude 33° 29' 02"  
Longitude 86° 48' 21"

Holds CP for change to 45-kw visual; BPCDT-20100716ADI.

**Note:** Latitude and longitude coordinates shown are based on the North American Datum of 1927 (NAD 27) as currently required by the Mass Media Bureau of the FCC.

**Ownership:** Board of Trustees, U. of Alabama.

**Began Operation:** June 12, 2009. Began analog operations: November 9, 2001. Sale to present owner by Steven B. Fader approved by FCC November 30, 2004. Ceased analog operations: June 12, 2009.

**Personnel:**

**Angie Hughes,** Sales Manager.

**Vickie Richardson,** Traffic Manager.

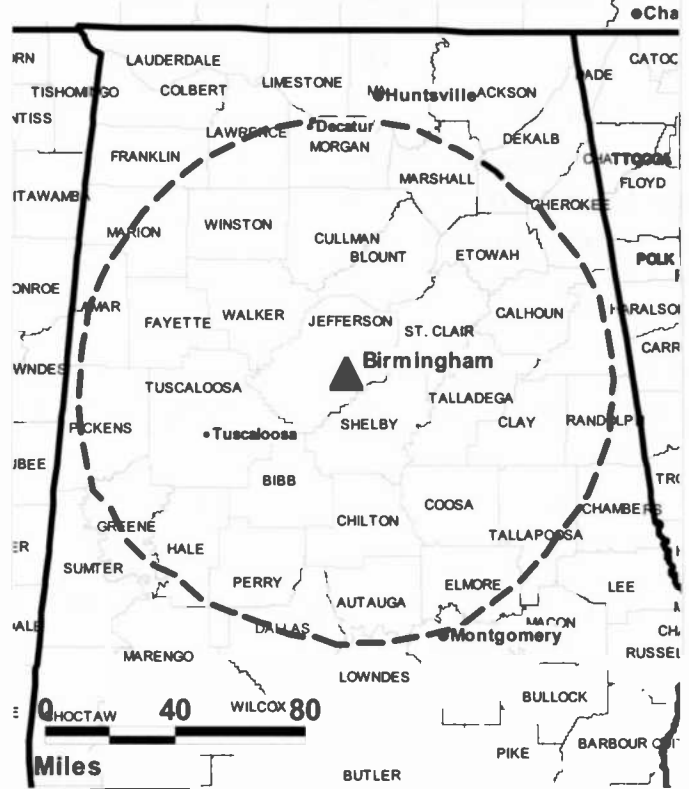
**Scott Spence,** Operations Manager.



**Get the industry standard FREE —**

For a no-obligation trial call 800-771-9202 or visit [www.warren-news.com](http://www.warren-news.com)

WUOA BPCDT-20100716ADI GRANTED: 8/13/2010



© 2012 Warren Communications News

**City of License:** Tuscaloosa.

**Station DMA:** Birmingham (Anniston & Tuscaloosa), AL. Rank: 39.

Circulation © 2011 Nielsen. Coverage based on Nielsen study.

GrandTotal	Cable TV Households	Non-cable TV Households	Total TV Households
Estimated Station Totals *	299,120	290,950	590,070
Average Weekly Circulation (2011)	25,499	27,843	53,342
Average Daily Circulation (2011)			19,221
Station DMA Total	Cable TV Households	Non-cable TV Households	Total TV Households
Estimated Station Totals *	299,120	290,950	590,070
Average Weekly Circulation (2011)	25,499	27,843	53,342
Average Daily Circulation (2011)			19,221

\*Estimated station totals are sums of the Nielsen TV and Cable TV household estimates for each county in which the station registers viewing of more than 5% as per the Nielsen Survey Methods.

**WBMM**  
**Ch. 22**

**Network Service:** CW.

**Licensee:** SagamoreHill Broadcasting of Alabama LLC, 525 Blackburn Dr, Augusta, GA 30907.

**Studio:** 3251 Harrison Rd, Montgomery, AL 36109.

**Mailing Address:** 3251 Harrison Rd, Montgomery, AL 36109.

**Phone:** 334-270-3200. **Fax:** 334-271-2972.

**Web Site:** <http://www.cwmontgomery.com>

**Technical Facilities:** Channel No. 22 (518-524 MHz). Authorized power: 65-kw max. visual, aural. Antenna: 1119-ft above av. terrain, 942-ft. above ground, 1522-ft. above sea level.

Latitude 32° 04' 05"  
Longitude 85° 56' 41"

**Note:** Latitude and longitude coordinates shown are based on the North American Datum of 1927 (NAD 27) as currently required by the Mass Media Bureau of the FCC.

**Ownership:** SagamoreHill Broadcasting LLC (Group Owner).

**Began Operation:** June 12, 2009. Began analog operations: November 1, 2002. Ceased analog operations: June 12, 2009. Sale to Alabama Broadcasting Partners (Bahakel Communications Ltd.) pending. Sale to present owner by Montgomery 22 Inc. approved by FCC April 14, 2006. Sale to Montgomery 22 Inc. by Tuskegee Assoc. approved by FCC December 27, 2000.

**Represented (legal):** Akin, Gump, Strauss, Hauer & Feld LLP.

**Personnel:**

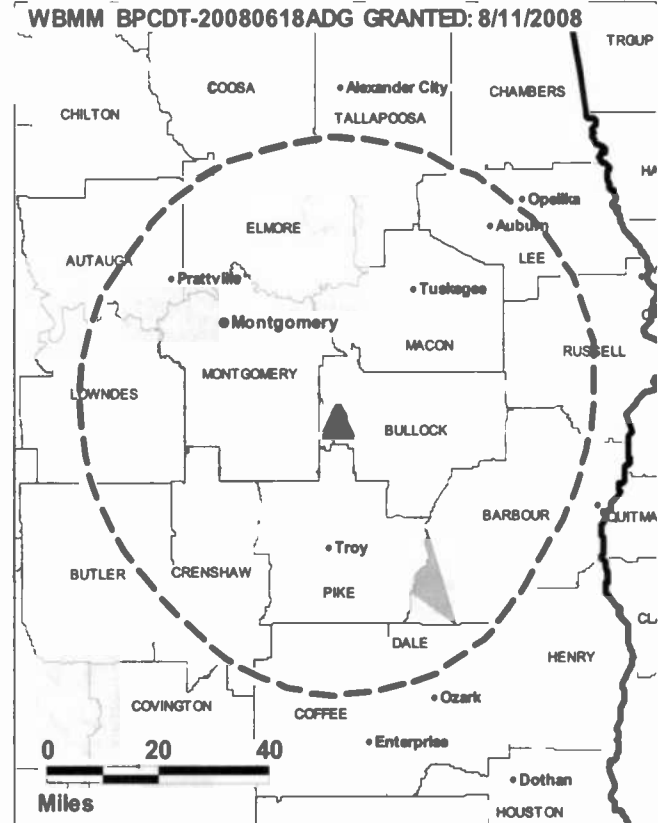
Jesse Grear, General Manager.

**City of License:** Tuskegee. **Station DMA:** Montgomery-Selma, AL. **Rank:** 119.

**Communications Daily**  
Warren Communications News

Get the industry standard FREE —  
For a no-obligation trial call 800-771-9202 or visit [www.warren-news.com](http://www.warren-news.com)

Get the industry bible FREE ...  
**Consumer Electronics Daily**  
Free 30-day trial — call 800-771-9202 or visit [www.warren-news.com](http://www.warren-news.com)

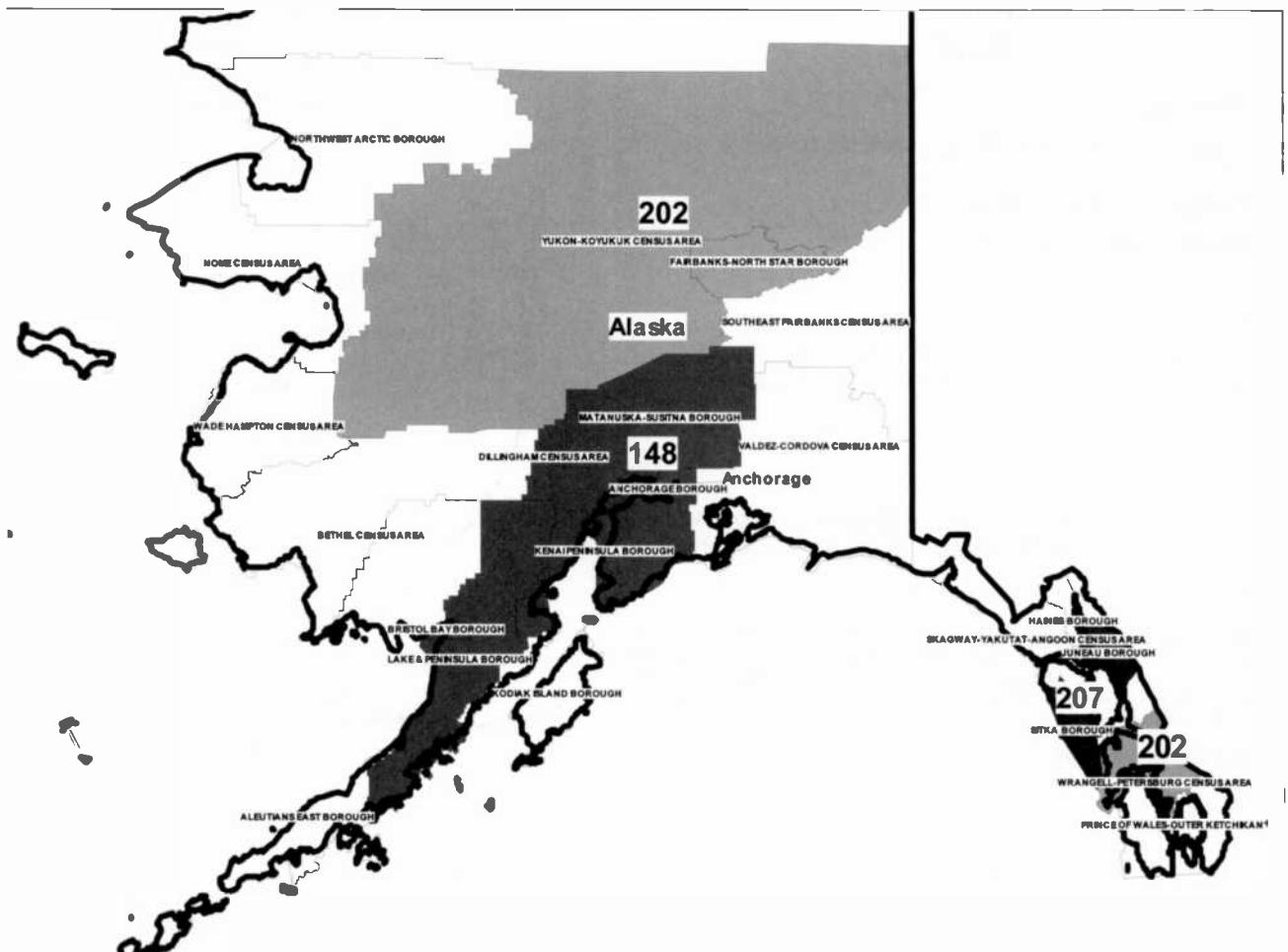


© 2012 Warren Communications News

Circulation © 2011 Nielsen. Coverage based on Nielsen study.

GrandTotal	Cable TV Households	Non-cable TV Households	Total TV Households
Estimated Station Totals *	155,790	83,860	239,650
Average Weekly Circulation (2011)	23,203	16,122	39,325
Average Daily Circulation (2011)			11,282
Station DMA Total	Cable TV Households	Non-cable TV Households	Total TV Households
Estimated Station Totals *	151,990	83,860	235,850
Average Weekly Circulation (2011)	22,782	16,122	38,904
Average Daily Circulation (2011)			11,238
Other DMA Total	Cable TV Households	Non-cable TV Households	Total TV Households
Estimated Station Totals *	3,800	0	3,800
Average Weekly Circulation (2011)	421	0	421
Average Daily Circulation (2011)			44

\*Estimated station totals are sums of the Nielsen TV and Cable TV household estimates for each county in which the station registers viewing of more than 5% as per the Nielsen Survey Methods.



© 2012 Warren Communications News

MARKET	NIELSEN DMA TV HOUSEHOLDS	RANK	MARKET AREA COMMERCIAL STATIONS
Anchorage, AK	155,600	148	KDMD (33); KTBY (20); KTUU-TV (10); KTVA (28); KYUR (12)
Fairbanks, AK	37,010	202	KATN (18); KFXF (7); KJNP-TV (20); KTVF (26)
Juneau, AK	25,500	207	KJUD (11); KTNL-TV (7); KUBD (13)

Alaska Station Totals as of October 1, 2011

	VHF	UHF	TOTAL
Commercial Television	6	6	12
Educational Television	3	0	3
	9	6	15

Alaska TV Station Index

KATN (Ch. 18) — Fairbanks . . . . . p. A-62  
 KDMD (Ch. 33) — Anchorage . . . . . p. A-57  
 KFXF (Ch. 7) — Fairbanks . . . . . p. A-63

KJNP-TV (Ch. 20) — North Pole . . . . . p. A-67  
 KJUD (Ch. 11) — Juneau . . . . . p. A-65  
 KTBY (Ch. 20) — Anchorage . . . . . p. A-58  
 KTNL-TV (Ch. 7) — Sitka . . . . . p. A-68  
 KTUU-TV (Ch. 10) — Anchorage . . . . . p. A-59

KTVA (Ch. 28) — Anchorage . . . . . p. A-60  
 KTVF (Ch. 26) — Fairbanks . . . . . p. A-64  
 KUBD (Ch. 13) — Ketchikan . . . . . p. A-66  
 KYUR (Ch. 12) — Anchorage . . . . . p. A-61



# Alaska — Anchorage

**KDMD**  
**Ch. 33**

**Network Service:** TMO, ION.

**Licensee:** Ketchikan TV LLC, 2535 N Hwy 67, PO Box 348, Sedalia, CO 80135.

**Studio:** 1310 E 66th Ave, Anchorage, AK 99518.

**Mailing Address:** 1310 E. 66th Ave., Anchorage, AK 99518-1915.

**Phone:** 907-562-5363. **Fax:** 907-562-5346.

**E-mail:** debbie.soares@kdmd.tv

**Web Site:** <http://www.kdmd.tv>

**Technical Facilities:** Channel No. 33 (584-590 MHz). Authorized power: 17.2-kw max. visual, aural. Antenna: 985-ft above av. terrain, 164-ft. above ground, 2060-ft. above sea level.

Latitude	61°	20'	10.8"
Longitude	149°	30'	48.2"

**Note:** Latitude and longitude coordinates shown are based on the North American Datum of 1927 (NAD 27) as currently required by the Mass Media Bureau of the FCC.

**Ownership:** Ketchikan TV LLC (Group Owner).

**Begin Operation:** April 23, 2003. Began analog operations: October 1, 1989. Sale to present owner (then GreenTV Corp.) by Echonet Corp. approved by FCC January 31, 1992. Ceased analog operations: June 12, 2009.

**Represented (legal):** Borsari & Paxson.

**Personnel:**

**Andy Tierney**, General Manager.

**Don Nelson**, Chief Engineer.

**Debbie Soares**, Office Manager.

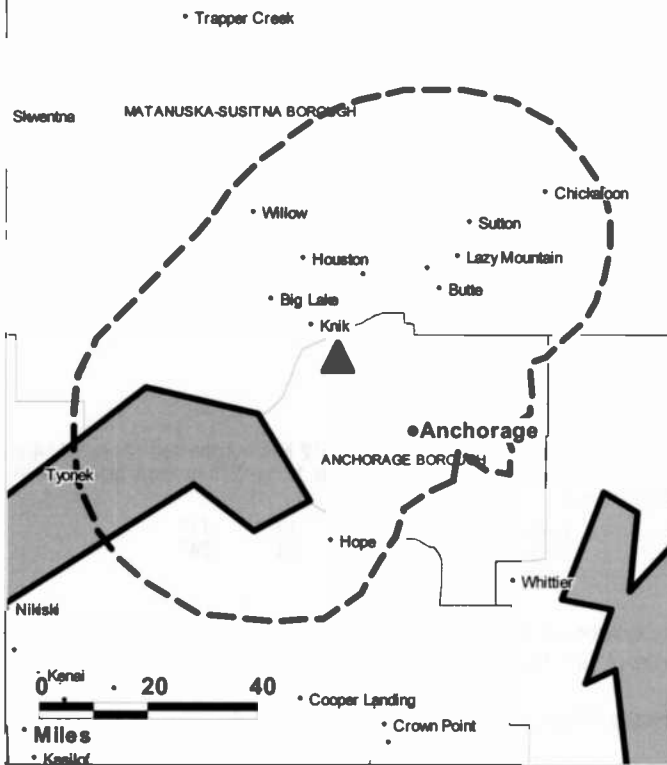
**City of License:** Anchorage. **Station DMA:** Anchorage, AK. **Rank:** 148.



FULLY SEARCHABLE • CONTINUOUSLY UPDATED • DISCOUNT RATES FOR PRINT PURCHASERS

For more information call 800-771-9202 or visit [www.warren-news.com](http://www.warren-news.com)

**KDMD BPCDT-20100125AAB GRANTED: 10/26/2010**



© 2012 Warren Communications News

Circulation © 2011 Nielsen. Coverage based on Nielsen study.

Grand Total	Cable TV Households	Non-cable TV Households	Total TV Households
Estimated Station Totals *	95,040	39,560	134,600
Average Weekly Circulation (2011)	6,227	2,402	8,629
Average Daily Circulation (2011)			1,884
Station DMA Total	Cable TV Households	Non-cable TV Households	Total TV Households
Estimated Station Totals *	95,040	39,560	134,600
Average Weekly Circulation (2011)	6,227	2,402	8,629
Average Daily Circulation (2011)			1,884

\*Estimated station totals are sums of the Nielsen TV and Cable TV household estimates for each county in which the station registers viewing of more than 5% as per the Nielsen Survey Methods.

**KTBY**

**Ch. 20**

**Network Service:** FOX.

**Licensee:** Coastal Television Broadcasting Co. LLC, 2665 Strathmore Dr, Cumming, GA 30041.

**Studio:** 440 E. Benson Blvd, Anchorage, AK 99503.

**Mailing Address:** 440 E Benson Blvd, Anchorage, AK 99503.

**Phone:** 907-274-0404. **Fax:** 907-264-5180.

**E-mail:** info@youralaskalink.com

**Web Site:** http://www.youralaskalink.com

**Technical Facilities:** Channel No. 20 (506-512 MHz). Authorized power: 234.4-kw max. visual, aural. Antenna: 148-ft above av. terrain, 230-ft. above ground, 322-ft. above sea level.

Latitude	61°	13'	11"
Longitude	149°	53'	24"

**Note:** Latitude and longitude coordinates shown are based on the North American Datum of 1927 (NAD 27) as currently required by the Mass Media Bureau of the FCC.

**Ownership:** William A Fielder III.

**Began Operation:** July 17, 2007. Began analog operations: December 2, 1983. Sale to present owner by Piedmont Television Holdings LLC approved by FCC March 10, 2008. Sale to Alaska Broadcasting Co. Inc. (Media News Group Inc., 95%; Hiebert Family Enterprises LP, 5%) dismissed at licensee's request December 21, 2004. Ceased analog operations: October 1, 2008.

**Represented (sales):** Tacher Company Inc.

**Represented (legal):** Fletcher, Heald & Hildreth PLC.

**Personnel:**

Kristen Bolton, General Manager & National Sales Manager.

B.G. Randlett, Chief Engineer.

Tiffany Price, Program Coordinator.

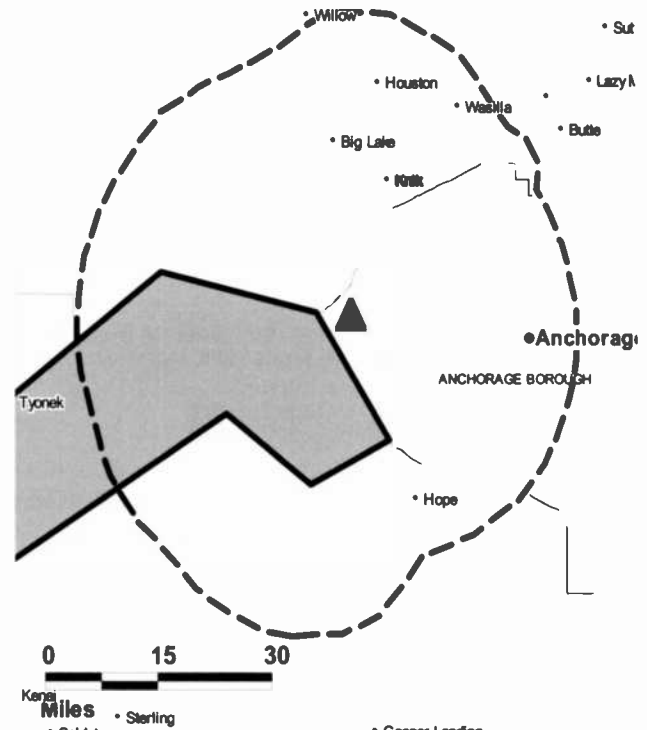
Sha Martin, Traffic Manager.

Nellie Elmore, Business Manager.

Kyle Keller, Operations Manager.

**City of License:** Anchorage. **Station DMA:** Anchorage, AK. **Rank:** 148.

KTBY BMPCDT-20081217ABC GRANTED: 5/26/2009



© 2012 Warren Communications News

Circulation © 2011 Nielsen. Coverage based on Nielsen study.

GrandTotal	Cable TV Households	Non-cable TV Households	Total TV Households
Estimated Station Totals *	117,450	54,640	172,090
Average Weekly Circulation (2011)	53,605	18,968	72,573
Average Daily Circulation (2011)			21,417
Station DMA Total	Cable TV Households	Non-cable TV Households	Total TV Households
Estimated Station Totals *	100,180	54,640	154,820
Average Weekly Circulation (2011)	45,868	18,968	64,836
Average Daily Circulation (2011)			19,949
Other DMA Total	Cable TV Households	Non-cable TV Households	Total TV Households
Estimated Station Totals *	17,270	0	17,270
Average Weekly Circulation (2011)	7,737	0	7,737
Average Daily Circulation (2011)			1,468

\*Estimated station totals are sums of the Nielsen TV and Cable TV household estimates for each county in which the station registers viewing of more than 5% as per the Nielsen Survey Methods.

**KTUU-TV**  
Ch. 10

**Network Service:** NBC.

**Licensee:** Northern Lights Media Inc., 1301 E Douglas Rd, c/o Schurz Communications Inc., Mishawaka, IN 46545.

**Studio:** 701 E Tudor Rd, Ste 220, Anchorage, AK 99503.

**Mailing Address:** 701 E Tudor Rd, Ste 220, Anchorage, AK 99503-7488.

**Phone:** 907-762-9202; 907-762-9222. **Fax:** 907-561-0882.

**E-mail:** nancy@ktuu.com

**Web Site:** http://www.ktuu.com

**Technical Facilities:** Channel No. 10 (192-198 MHz). Authorized power: 50-kw visual, aural. Antenna: 787-ft above av. terrain, 774-ft. above ground, 890-ft. above sea level.

Latitude 61° 25' 22"  
Longitude 149° 52' 20"

**Note:** Latitude and longitude coordinates shown are based on the North American Datum of 1927 (NAD 27) as currently required by the Mass Media Bureau of the FCC.

**Ownership:** Schurz Communications Inc. (Group Owner).

**Began Operation:** September 1, 2005. Began analog operations: October 16, 1953. Sale to present owner by Channel 2 Broadcasting Co. approved by the FCC June 10, 2008. Sale to Channel 2 Broadcasting Co. by Alvin O. Bramstedt, et al., approved by FCC March 6, 1981. Sale by Lathrop Co., Richard R. Rollins, et al., approved by FCC March 16, 1960. Previous sale of control by Richard R. Rollins approved by FCC December 29, 1954. Ceased analog operations: June 12, 2009.

**Represented (legal):** Wilmer Cutler Pickering Hale & Dorr LLP.

**Represented (sales):** Blair Television.

**Personnel:**

Susan Lucas, General Manager.

Trent McNelly, Operations Manager.

Andrew MacLeod, General Sales Manager.

Nancy Johnson, National Sales Manager, Promotions, Marketing & Media Director.

Steve MacDonald, News Manager.

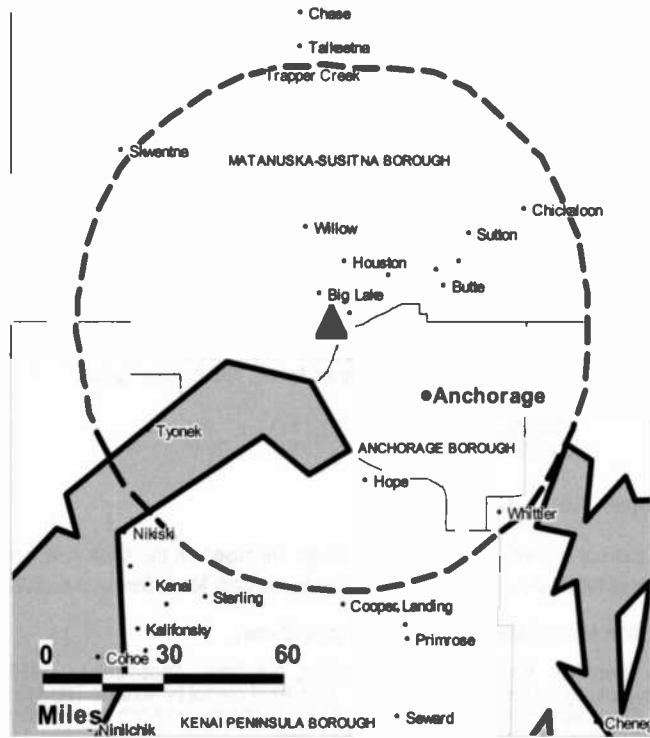
Lance Hankins, Chief Engineer.

Doris Tronstad, Program & Traffic Manager.

Tom Coomer, Syntax Production Manager.

**City of License:** Anchorage. **Station DMA:** Anchorage, AK. **Rank:** 148.

KTUU-TV BPCDT-20081023ABG GRANTED: 1/9/2009



© 2012 Warren Communications News

Circulation © 2011 Nielsen. Coverage based on Nielsen study.

Grand Total	Cable TV Households	Non-cable TV Households	Total TV Households
Estimated Station Totals *	100,180	54,640	154,820
Average Weekly Circulation (2011)	71,155	32,539	103,694
Average Daily Circulation (2011)			56,452

Station DMA Total	Cable TV Households	Non-cable TV Households	Total TV Households
Estimated Station Totals *	100,180	54,640	154,820
Average Weekly Circulation (2011)	71,155	32,539	103,694
Average Daily Circulation (2011)			56,452

\*Estimated station totals are sums of the Nielsen TV and Cable TV household estimates for each county in which the station registers viewing of more than 5% as per the Nielsen Survey Methods.

**Alaska — Anchorage**

**KTVA  
Ch. 28**

**Network Service:** CBS.

**Licensee:** Affiliated Media Inc FCC Trust, 101 W Colfax Ave, Ste 1100, c/o Joseph J Lodovic, Trustee, Denver, CO 80202.

**Studio:** 1007 W 32nd Ave, Anchorage, AK 99503.

**Mailing Address:** 1007 W 32nd Ave, Anchorage, AK 99503.

**Phone:** 907-273-3192. **Fax:** 907-273-3189.

**E-mail:** jbever@ktva.com

**Web Site:** http://www.ktva.com

**Technical Facilities:** Channel No. 28 (554-560 MHz). Authorized power: 28.9-kw max. visual, aural. Antenna: 199-ft above av. terrain, 332-ft. above ground, 428-ft. above sea level.

Latitude 61° 11' 33"  
Longitude 149° 54' 01.1"

**Transmitter:** 1007 W. 32nd Ave.

**Note:** Latitude and longitude coordinates shown are based on the North American Datum of 1927 (NAD 27) as currently required by the Mass Media Bureau of the FCC.

**Ownership:** Affiliated Media Inc FCC Trust (Group Owner).

**Began Operation:** May 1, 2003. Began analog operations: December 11, 1953. Ceased analog operations: June 12, 2009. Transfer of control by Northern Television Inc. (later Alaska Broadcasting Co. Inc.) from stockholders of Northern Television Inc. to MediaNews Group Inc. (later Affiliated Media Inc.) approved by FCC May 11, 2000. Involuntary pro forma transfer of control by Alaska Broadcasting Co. Inc. from Affiliated Media Inc. to Affiliated Media Inc., Debtor in Possession approved by FCC January 29, 2010. Involuntary pro forma sale to Affiliated Media Inc. FCC Trust (a liquidating trust) from Alaska Broadcasting Co. Inc. approved by FCC February 24, 2010.

**Represented (legal):** Wilkinson Barker Knauer LLP.

**Represented (sales):** Katz Media Group.

**Represented (engineering):** Hammett & Edison Inc.

**Personnel:**

**Jerry Bever**, General Manager.

**Laurie Austin Bruce**, General Sales Manager.

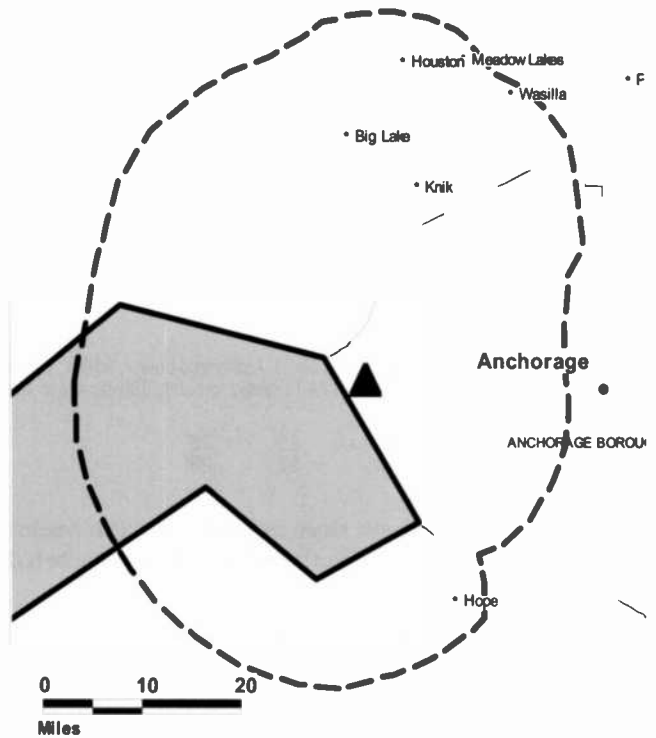
**Cyd Terhune**, Program Director.

**Shelley Byrd**, Promotion Director.

**Susan Sinclair**, Business Manager.

**Monica Bouvier**, Traffic Manager.

KTVA BMPCDT-20060626AAJ GRANTED: 7/7/2006



© 2012 Warren Communications News

**City of License:** Anchorage. **Station DMA:** Anchorage, AK. **Rank:** 148.

Circulation © 2011 Nielsen. Coverage based on Nielsen study.

GrandTotal	Cable TV Households	Non-cable TV Households	Total TV Households
Estimated Station Totals *	100,180	54,640	154,820
Average Weekly Circulation (2011)	55,042	22,440	77,482
Average Daily Circulation (2011)			31,350

Station DMA Total	Cable TV Households	Non-cable TV Households	Total TV Households
Estimated Station Totals *	100,180	54,640	154,820
Average Weekly Circulation (2011)	55,042	22,440	77,482
Average Daily Circulation (2011)			31,350

\*Estimated station totals are sums of the Nielsen TV and Cable TV household estimates for each county in which the station registers viewing of more than 5% as per the Nielsen Survey Methods.

**KYUR**  
 (formerly KIMO)  
**Ch. 12**  
 (Operates satellite KATN, Fairbanks)

**Network Service:** CW, ABC.

**Licensee:** Vision Alaska I LLC, 4101 Lake Boone Trl, Ste 300, c/o Wyrick Robbins Yates & Ponton, Raleigh, NC 27607.

**Studio:** 2700 E Tudor Rd, Anchorage, AK 99507.

**Mailing Address:** 2700 E. Tudor Rd., Anchorage, AK 99507.

**Phone:** 907-561-1313; 727-821-7900. **Fax:** 907-561-1377.

**E-mail:** info@youralaskalink.com

**Web Site:** http://www.youralaskalink.com

**Technical Facilities:** Channel No. 12 (204-210 MHz). Authorized power: 41-kw visual, aural. Antenna: 787-ft above av. terrain, 774-ft. above ground, 890-ft. above sea level.

Latitude 61° 25' 22"  
 Longitude 149° 52' 20"

**Note:** Latitude and longitude coordinates shown are based on the North American Datum of 1927 (NAD 27) as currently required by the Mass Media Bureau of the FCC.

**Ownership:** Stephen C Brissette (Group Owner).

**Began Operation:** May 1, 2003. Began analog operations: October 31, 1967. Ceased analog operations: June 12, 2009. Transfer of 80% of Sourdough Broadcasters Inc. from Harpel estate to Alaska-Hawaii Radio approved by FCC December 3, 1969, but sale was not consummated. Left air May 21, 1970. Resumed operation September 6, 1970. Sale to Alaska 13 Corp. approved by FCC May 28, 1971. Involuntary transfer of control to Cookerly Communications, Trustee approved by FCC March 22, 1993. Sale to Desert Communications V Inc. approved by FCC March 27, 1995, but not consummated. Sale to Smith Television License Holdings Inc. approved by FCC October 30, 1995. Sale to Smith Media License Holdings LLC by Smith Television License Holdings Inc. approved by FCC November 8, 2004. Sale to present owner by Smith Media License Holdings LLC approved by FCC March 16, 2010.

**Represented (legal):** Goldberg, Godles, Wiener & Wright.

**Represented (sales):** Continental Television Sales.

**Personnel:**

**Scott Centers**, General Manager.

**Chris Munroe**, General Sales Manager.

**Trill Gates**, News Director.

**Robert Guzman**, Chief Engineer.

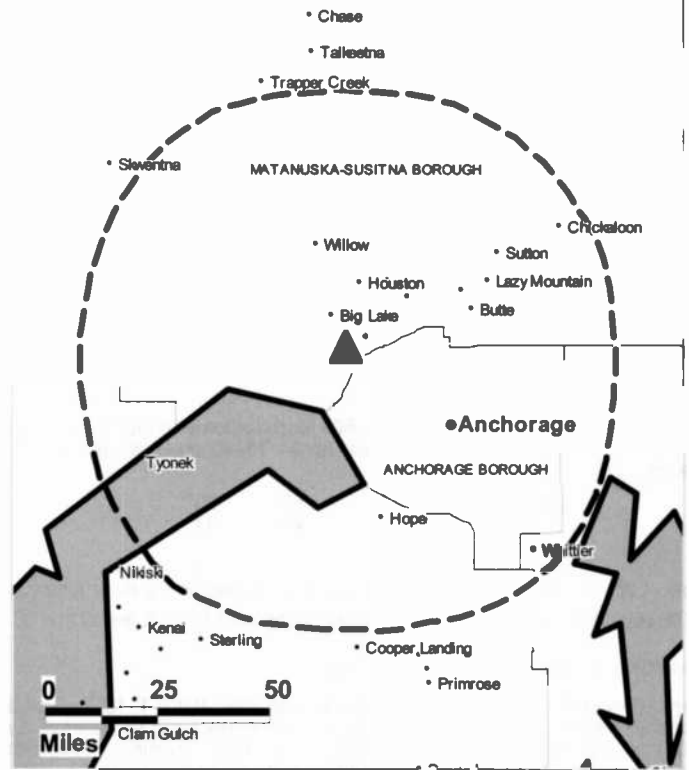
**David Stobley**, Business Manager.

**Kristen Doogan**, Programming Director.

**Mike Doyle**, Production Manager.

**Edith Wines**, Traffic Manager.

KYUR B MPCDT-20041027ADG GRANTED: 11/4/2004



© 2012 Warren Communications News

**City of License:** Anchorage. **Station DMA:** Anchorage, AK. **Rank:** 148.

Circulation © 2011 Nielsen. Coverage based on Nielsen study.

Grand Total	Cable TV Households	Non-cable TV Households	Total TV Households
Estimated Station Totals *	117,450	54,640	172,090
Average Weekly Circulation (2011)	45,894	23,037	68,931
Average Daily Circulation (2011)			22,976
Station DMA Total	Cable TV Households	Non-cable TV Households	Total TV Households
Estimated Station Totals *	100,180	54,640	154,820
Average Weekly Circulation (2011)	44,668	23,037	67,705
Average Daily Circulation (2011)			22,665
Other DMA Total	Cable TV Households	Non-cable TV Households	Total TV Households
Estimated Station Totals *	17,270	0	17,270
Average Weekly Circulation (2011)	1,226	0	1,226
Average Daily Circulation (2011)			311

\*Estimated station totals are sums of the Nielsen TV and Cable TV household estimates for each county in which the station registers viewing of more than 5% as per the Nielsen Survey Methods.

**KATN**

**Ch. 18**

**(Satellite of KYUR, Anchorage)**

**Network Service:** CW, ABC.

**Licensee:** Vision Alaska II LLC, 4101 Lake Boone Trl, Ste 300, c/o Wyrick Robbins Yates & Ponton, Raleigh, NC 27607.

**Studio:** 516 2nd Ave, Ste 400, Fairbanks, AK 99701.

**Mailing Address:** 516 2nd Ave, Ste 400, Fairbanks, AK 99701.

**Phone:** 907-452-2125; 727-821-7900. **Fax:** 907-456-8225.

**E-mail:** info@youralaskalink.com

**Web Site:** http://www.youralaskalink.com

**Technical Facilities:** Channel No. 18 (494-500 MHz). Authorized power: 16-kw max. visual, aural. Antenna: 755-ft above av. terrain, 184-ft. above ground, 1552-ft. above sea level.

Latitude	64°	55'	20"
Longitude	147°	42'	49"

**Note:** Latitude and longitude coordinates shown are based on the North American Datum of 1927 (NAD 27) as currently required by the Mass Media Bureau of the FCC.

**Ownership:** Stephen C Brissette (Group Owner).

**Began Operation:** April 1, 2003. Began analog operations: March 1, 1955. Ceased analog operations: June 12, 2009. Sale to Alaska Broadcasting Network Inc. by Channel 2 Broadcasting approved by FCC June 8, 1984. Involuntary transfer of control to Cookery Communications, Trustee approved by FCC March 22, 1993. Sale to Desert Communications V Inc. granted but not consummated. Sale to Smith Television License Holdings Inc. by Alaska Broadcasting Network Inc. approved by FCC October 30, 1995. Sale to Smith Media License Holdings LLC by Smith Television License Holdings Inc. approved by FCC November 8, 2004. Sale to present owner by Smith Media License Holdings LLC approved by FCC March 16, 2010.

**Represented (legal):** Goldberg, Godles, Wiener & Wright.

**Represented (sales):** Continental Television Sales.

**Personnel:**

**Scott Centers**, General Manager.

**Kip Harmon**, Station Manager & Local Sales Manager.

**Chris Munroe**, General Sales Manager.

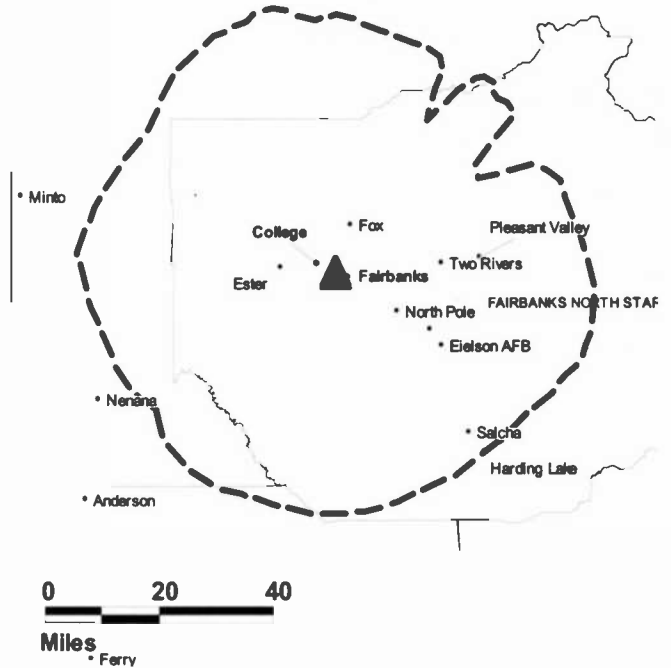
**Trill Gates**, News Director.

**Robert Guzman**, Chief Engineer.

**Kristen Doogan**, Program Director.

**Mike Doyle**, Production Manager.

**KATN BMPCDT-20070222AAL GRANTED: 3/26/2007**



© 2012 Warren Communications News

**City of License:** Fairbanks. **Station DMA:** Fairbanks, AK. **Rank:** 202.

Circulation © 2011 Nielsen. Coverage based on Nielsen study.

GrandTotal	Cable TV Households	Non-cable TV Households	Total TV Households
Estimated Station Totals *	15,830	20,620	36,450
Average Weekly Circulation (2011)	7,108	8,599	15,707
Average Daily Circulation (2011)			5,723
Station DMA Total	Cable TV Households	Non-cable TV Households	Total TV Households
Estimated Station Totals *	15,830	20,620	36,450
Average Weekly Circulation (2011)	7,108	8,599	15,707
Average Daily Circulation (2011)			5,723

\*Estimated station totals are sums of the Nielsen TV and Cable TV household estimates for each county in which the station registers viewing of more than 5% as per the Nielsen Survey Methods.

**KFXF**  
**Ch. 7**

**Network Service:** FOX.

**Grantee:** Tanana Valley Television Co., 3650 Braddock St, Ste 2, Fairbanks, AK 99701.

**Studio:** 3650 Braddock St, Fairbanks, AK 99701.

**Mailing Address:** 3650 Braddock St, Ste 2, Fairbanks, AK 99701.

**Phone:** 907-452-3697. **Fax:** 907-456-3428.

**E-mail:** chris@tvtv.com

**Web Site:** http://www.tvtv.com

**Technical Facilities:** Channel No. 7 (174-180 MHz). Authorized power: 6.1-kw visual, aural. Antenna: 879-ft above av. terrain, 299-ft. above ground, 1680-ft. above sea level.

Latitude	64°	55'	20"
Longitude	147°	42'	55"

**Note:** Latitude and longitude coordinates shown are based on the North American Datum of 1927 (NAD 27) as currently required by the Mass Media Bureau of the FCC.

**Ownership:** Tanana Valley Television Co. (Group Owner).

**Began Operation:** May 1, 2003. Station broadcasting digitally on its analog channel allotment. Began analog operations: February 27, 1995. Ceased analog operations: February 16, 2009.

**Personnel:**

**Chris Fry,** General Manager.

**David Hawkins,** General Sales Manager.

**Sam Oxman,** News Director.

**Dave Sala,** Chief Engineer.

**Trent Heineken,** Traffic Manager.

**Michael Martinez,** Production Manager.

**Debbi Perkins,** Business Manager.

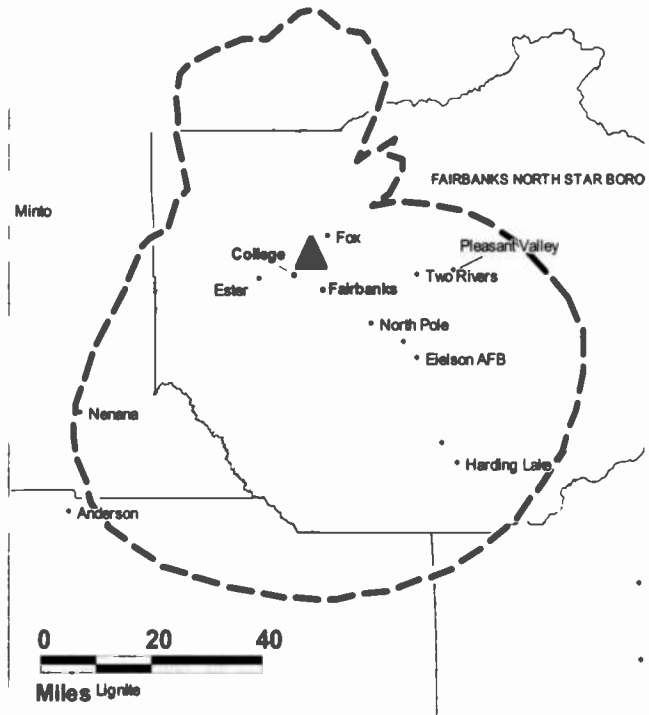
**City of License:** Fairbanks. **Station DMA:** Fairbanks, AK. **Rank:** 202.



FULLY SEARCHABLE • CONTINUOUSLY UPDATED • DISCOUNT RATES FOR PRINT PURCHASERS

For more information call 800-771-9202 or visit [www.warren-news.com](http://www.warren-news.com)

KFXF BMPCDT-20080604ABC GRANTED: 1/21/2009



© 2012 Warren Communications News

Circulation © 2011 Nielsen. Coverage based on Nielsen study.

GrandTotal	Cable TV Households	Non-cable TV Households	Total TV Households
Estimated Station Totals *	15,830	28,600	44,430
Average Weekly Circulation (2011)	8,105	12,485	20,590
Average Daily Circulation (2011)			6,717
Station DMA Total	Cable TV Households	Non-cable TV Households	Total TV Households
Estimated Station Totals *	15,830	20,620	36,450
Average Weekly Circulation (2011)	8,105	11,176	19,281
Average Daily Circulation (2011)			6,597
Other DMA Total	Cable TV Households	Non-cable TV Households	Total TV Households
Estimated Station Totals *	0	7,980	7,980
Average Weekly Circulation (2011)	0	1,309	1,309
Average Daily Circulation (2011)			120

\*Estimated station totals are sums of the Nielsen TV and Cable TV household estimates for each county in which the station registers viewing of more than 5% as per the Nielsen Survey Methods.

**Alaska — Fairbanks**

**KTVF  
Ch. 26**

**Network Service:** NBC.

**Licensee:** Newport Television License LLC, 460 Nichols Rd, Ste 250, Kansas City, MO 64112.

**Studio:** 3528 International Way, Fairbanks, AK 99701.

**Mailing Address:** 3528 International Way, Fairbanks, AK 99701.

**Phone:** 907-458-1800. **Fax:** 907-458-1820.

**Web Site:** <http://www.webcenter11.com>

**Technical Facilities:** Channel No. 26 (542-548 MHz). Authorized power: 27-kw max. visual, aural. Antenna: 1545-ft above av. terrain, 66-ft. above ground, 2415-ft. above sea level.

Latitude 64° 52' 45"  
Longitude 148° 03' 14"

**Note:** Latitude and longitude coordinates shown are based on the North American Datum of 1927 (NAD 27) as currently required by the Mass Media Bureau of the FCC.

**Ownership:** Newport Television LLC (Group Owner).

**Began Operation:** August 21, 2003. Began analog operations: February 3, 1955. Left air August 14, 1967 due to flood. Resumed operation December 9, 1967. Sale to The Ackerley Group from Northern Television Inc. approved by FCC June 23, 1999. In stock swap, Clear Channel Broadcasting Inc. acquired The Ackerley Group. FCC approved deal May 29, 2002. Sale to present owner by Clear Channel Communications Inc. approved by FCC November 29, 2007. Ceased analog operations: June 12, 2009.

**Represented (sales):** Blair Television.

**Represented (legal):** Covington & Burling.

**Represented (engineering):** Hammett & Edison Inc.

**Personnel:**

**Dee Dee Caciari,** General Manager & General Sales Manager.

**Larry Rhody,** National Sales Manager.

**Dave Patty,** Traffic Manager.

**Eric Barker,** Production Manager.

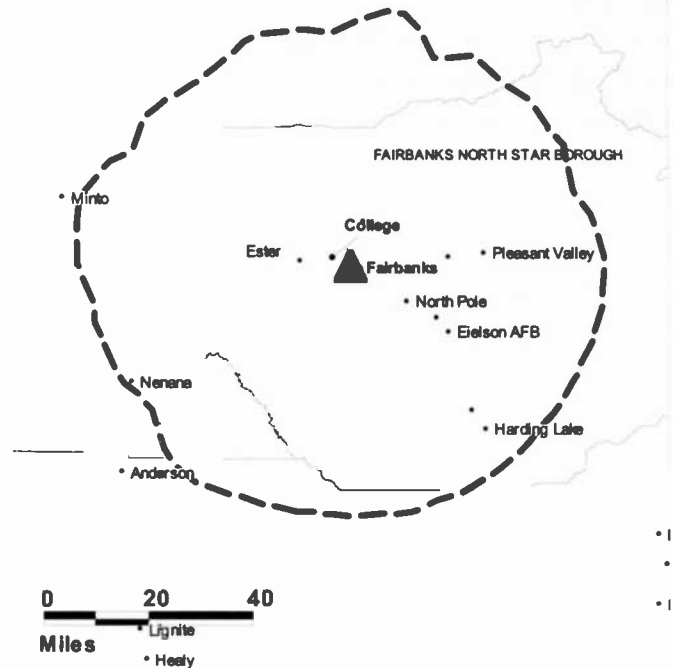
**Billie Sundgren,** News Director.

**Dave Castor,** Chief Engineer.

**Celia Vissers,** Programming Director.

**City of License:** Fairbanks. **Station DMA:** Fairbanks, AK. **Rank:** 202.

**KTVF BPCDT-20090406ALF GRANTED: 5/4/2009**



Circulation © 2011 Nielsen. Coverage based on Nielsen study.

GrandTotal	Cable TV Households	Non-cable TV Households	Total TV Households
Estimated Station Totals *	15,830	20,620	36,450
Average Weekly Circulation (2011)	10,353	12,166	22,519
Average Daily Circulation (2011)			10,498

Station DMA Total	Cable TV Households	Non-cable TV Households	Total TV Households
Estimated Station Totals *	15,830	20,620	36,450
Average Weekly Circulation (2011)	10,353	12,166	22,519
Average Daily Circulation (2011)			10,498

\*Estimated station totals are sums of the Nielsen TV and Cable TV household estimates for each county in which the station registers viewing of more than 5% as per the Nielsen Survey Methods.



**KJUD**  
**Ch. 11**

**Network Service:** FOX, CW, ABC.

**Licensee:** Vision Alaska II LLC, 4101 Lake Boone Trl, Ste 300, c/o Wyrick Robbins Yates & Ponton, Raleigh, NC 27607.

**Studio:** 175 S Franklin, Senate Bldg, Juneau, AK 99801.

**Mailing Address:** 175 S Franklin, Juneau, AK 99801.

**Phone:** 907-586-3145. **Fax:** 907-463-3041.

**E-mail:** info@youralaskalink.com

**Web Site:** http://www.youralaskalink.com

**Technical Facilities:** Channel No. 11 (198-204 MHz). Authorized power: 0.14-kw visual, aural. Antenna: Minus 951-ft above av. terrain, 262-ft. above ground, 269-ft. above sea level.

Latitude	58°	18'	05"
Longitude	134°	26'	26"

**Note:** Latitude and longitude coordinates shown are based on the North American Datum of 1927 (NAD 27) as currently required by the Mass Media Bureau of the FCC.

**Ownership:** Stephen C Brissette (Group Owner).

**Began Operation:** May 1, 2003. Began analog operations: February 19, 1956. Ceased analog operations: June 12, 2009. Sale to Midnight Sun & others by W. J. Wagner approved by FCC April 29, 1959. In 1968 Midnight Sun increased holdings to 100%. Sale to KINY Assoc. approved by FCC December 11, 1981. Sale to Alaska Broadcasting Network Inc. approved by FCC November 24, 1982. Involuntary transfer of control to Cookery Communications, Trustee approved by FCC March 22, 1993. Sale to Desert Communications V Inc. granted but not consummated. Sale to Smith Television License Holdings Inc. by Cookery approved by FCC October 30, 1995. Sale to Smith Media License Holdings LLC by Smith Television License Holdings Inc. approved by FCC November 8, 2004. Sale to present owner by Smith Media License Holdings LLC approved by FCC March 16, 2010.

**Represented (legal):** Goldberg, Godles, Wiener & Wright.

**Represented (sales):** Continental Television Sales.

**Personnel:**

**Scott Centers**, General Manager.

**Kip Harmon**, Station Manager.

**Palmer Meehan**, General Sales Manager.

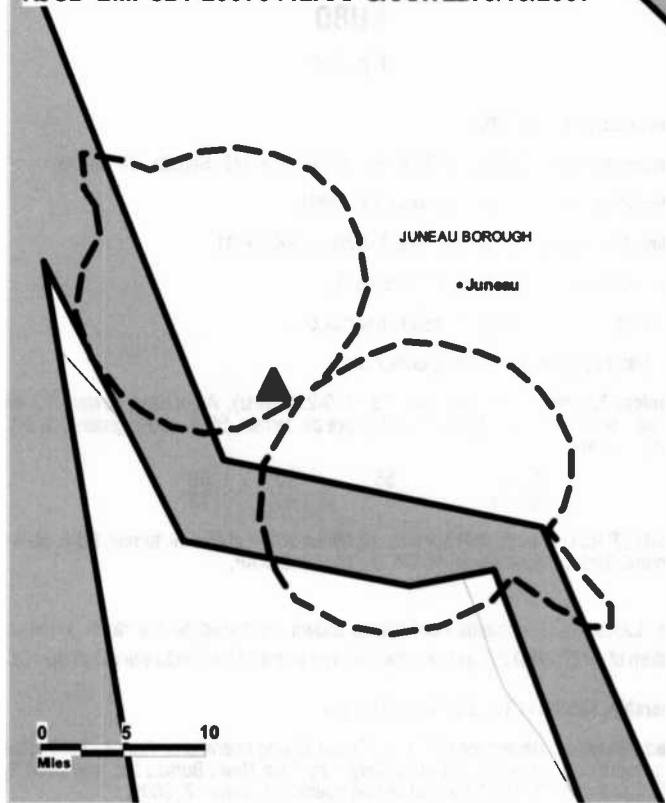
**Trill Gates**, News Director.

**Robert Guzman**, Chief Engineer.

**Kristen Doogan**, Programming Director.

**Jim Filley**, Marketing Director.

KJUD BMPCDT-20070412AAI GRANTED: 5/15/2007



© 2012 Warren Communications News

**Mike Doyle**, Production Manager.

**City of License:** Juneau. **Station DMA:** Juneau, AK. **Rank:** 207.

Circulation © 2011 Nielsen. Coverage based on Nielsen study.

GrandTotal	Cable TV Households	Non-cable TV Households	Total TV Households
Estimated Station Totals *	17,270	7,980	25,250
Average Weekly Circulation (2011)	6,770	1,580	8,350
Average Daily Circulation (2011)			2,980
Station DMA Total	Cable TV Households	Non-cable TV Households	Total TV Households
Estimated Station Totals *	17,270	7,980	25,250
Average Weekly Circulation (2011)	6,770	1,580	8,350
Average Daily Circulation (2011)			2,980

\*Estimated station totals are sums of the Nielsen TV and Cable TV household estimates for each county in which the station registers viewing of more than 5% as per the Nielsen Survey Methods.

**KUBD**  
**Ch. 13**

**Network Service:** ION, CBS.

**Licensee:** Ketchikan TV LLC, 2535 N Hwy 67, PO Box 348, Sedalia, CO 80135.

**Studio:** 2208 Tongass Ave, Ketchikan, AK 99901.

**Mailing Address:** 2208 Tongass Ave, Ketchikan, AK 99901.

**Phone:** 907-225-4613. **Fax:** 907-225-4613.

**E-mail:** sandra.rusinmccray@cbssoutheastak.com

**Web Site:** <http://www.cbssoutheastak.com>

**Technical Facilities:** Channel No. 13 (210-216 MHz). Authorized power: 3.2-kw visual, aural. Antenna: Minus 253-ft above av. terrain, 56-ft. above ground, 328-ft. above sea level.

Latitude	55°	20'	59"
Longitude	131°	40'	12"

Holds CP for change to 0.413-kw visual, Minus 233-ft above av. terrain, 56-ft. above ground, 328-ft. above sea level; BPCDT-20110405AAP.

**Note:** Latitude and longitude coordinates shown are based on the North American Datum of 1927 (NAD 27) as currently required by the Mass Media Bureau of the FCC.

**Ownership:** Ketchikan TV LLC (Group Owner).

**Began Operation:** December 20, 2002. Began analog operations: April 1, 1995. Sale to present owner (then PolarComm Corp.) by Sitka News Bureau Inc. approved by FCC December 29, 1997. Ceased analog operations: June 12, 2009.

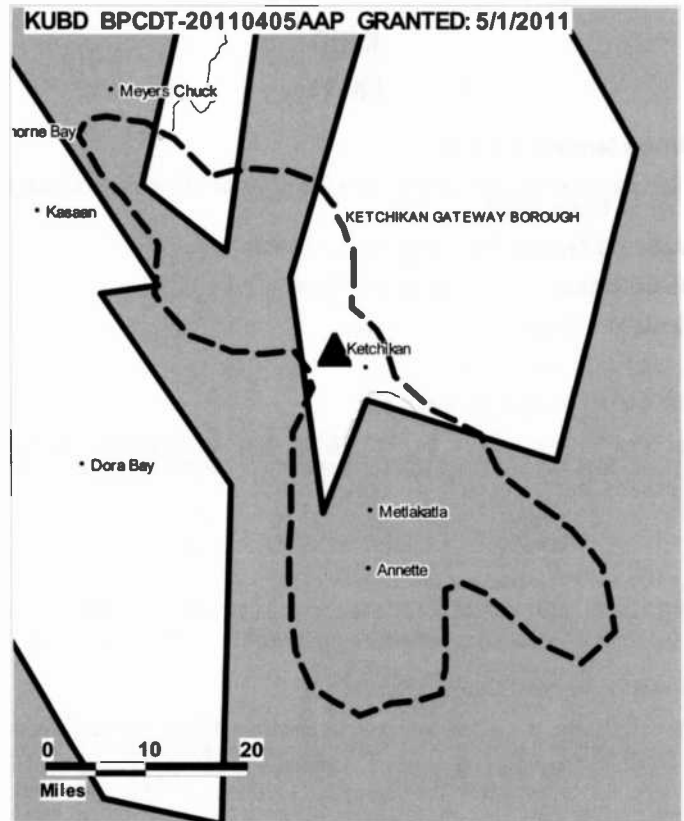
**Represented (legal):** Cohen Dippell & Everist PC.

**Represented (legal):** Rini Coran PC.

**Personnel:**

**Sandra Rusin McCray**, General Sales Manager.

**Heather Robitaille**, Chief Engineer.



© 2012 Warren Communications News

**Matt Hagan**, Regional Manager.

**City of License:** Ketchikan. **Station DMA:** Juneau, AK. **Rank:** 207.

**Nielsen Data:** Not available.

**KJNP-TV**  
**Ch. 20**

**Network Service:** TBN.

**Licensee:** Evangelistic Alaska Missionary Fellowship Inc., 2501 Mission Rd, PO Box 56359, North Pole, AK 99705.

**Studio:** 2501 Mission Rd, North Pole, AK 99705.

**Mailing Address:** PO Box 56359, North Pole, AK 99705-1359.

**Phone:** 907-488-2216. **Fax:** 907-488-5246.

**E-mail:** [kjnp@mosquitonet.com](mailto:kjnp@mosquitonet.com)

**Web Site:** <http://www.mosquitonet.com/~kjnp>

**Technical Facilities:** Channel No. 20 (506-512 MHz). Authorized power: 30.9-kw max. visual, aural. Antenna: 1613-ft above av. terrain, 130-ft. above ground, 2480-ft. above sea level.

Latitude	64°	52'	45"
Longitude	148°	03'	14"

**Note:** Latitude and longitude coordinates shown are based on the North American Datum of 1927 (NAD 27) as currently required by the Mass Media Bureau of the FCC.

**Ownership:** Evangelistic Alaska Missionary Fellowship (Group Owner).

**Began Operation:** June 27, 2007. Began analog operations: December 7, 1981. Ceased analog operations: June 12, 2009.

**Personnel:**

**Yvonne Carriker**, President & Business Manager.

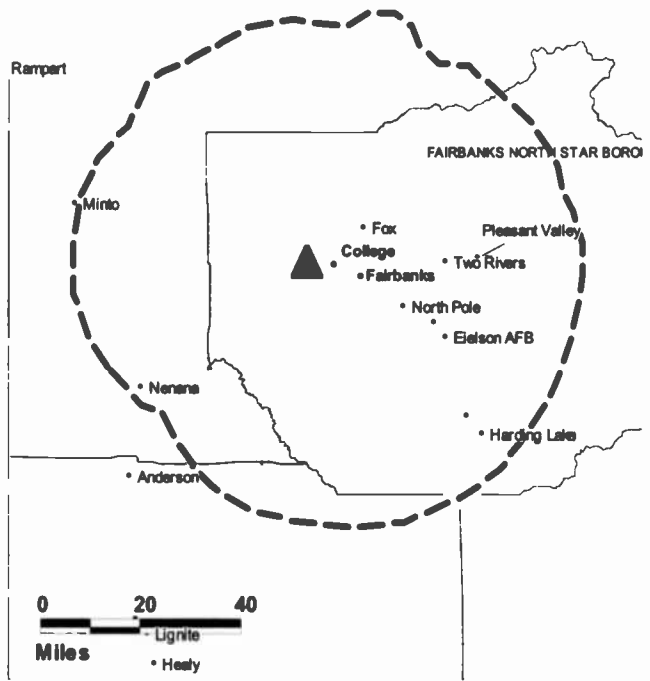
**Richard Olsen**, Vice President, General Sales & Traffic Manager & Program Director.

**Julie Beaver**, General Manager.

**Dave Castor**, Chief Engineer.

**City of License:** North Pole. **Station DMA:** Fairbanks, AK. **Rank:** 202.

KJNP-TV BPCDT-20091022ABO GRANTED: 12/15/2009



© 2012 Warren Communications News

Nielsen Data: Not available.

**KTNL-TV**

**Ch. 7**

**Network Service:** ION, CBS.

**Grantee:** Ketchikan TV LLC, 2535 N Hwy 67, PO Box 348, Sedalia, CO 80135.

**Studio:** 520 Lake St, Sitka, AK 99835.

**Mailing Address:** 520 Lake St, Sitka, AK 99835.

**Phone:** 907-747-5749. **Fax:** 907-747-8440.

**E-mail:** info@cbssoutheastak.com

**Web Site:** http://www.cbssoutheastak.com

**Technical Facilities:** Channel No. 7 (174-180 MHz). Authorized power: 0.35-kw visual, aural. Antenna: Minus 709-ft above av. terrain, 116-ft. above ground, 152-ft. above sea level.

Latitude 57° 03' 01"  
Longitude 135° 20' 04"

**Note:** Latitude and longitude coordinates shown are based on the North American Datum of 1927 (NAD 27) as currently required by the Mass Media Bureau of the FCC.

**Ownership:** Ketchikan TV LLC (Group Owner).

**Began Operation:** August 19, 2005. Began analog operations: October 16, 1966. Sale to Dan & Kathy Etulain by Sitka Broadcasting Co. Inc. (Roy Paschal, et al.) approved by FCC May 10, 1983. Sale to Sitka News Bureau by Dan & Kathy Etulain approved by FCC January 7, 1992. Sale to Wright Home Inc. by Sitka News Bureau Inc. approved by FCC August 26, 1996. Sale to present owner (then GreenTV Corp.) by Wright Home Inc. approved by FCC July 21, 2000. Ceased analog operations: June 12, 2009.

**Represented (legal):** Rini Coran PC.

**Personnel:**

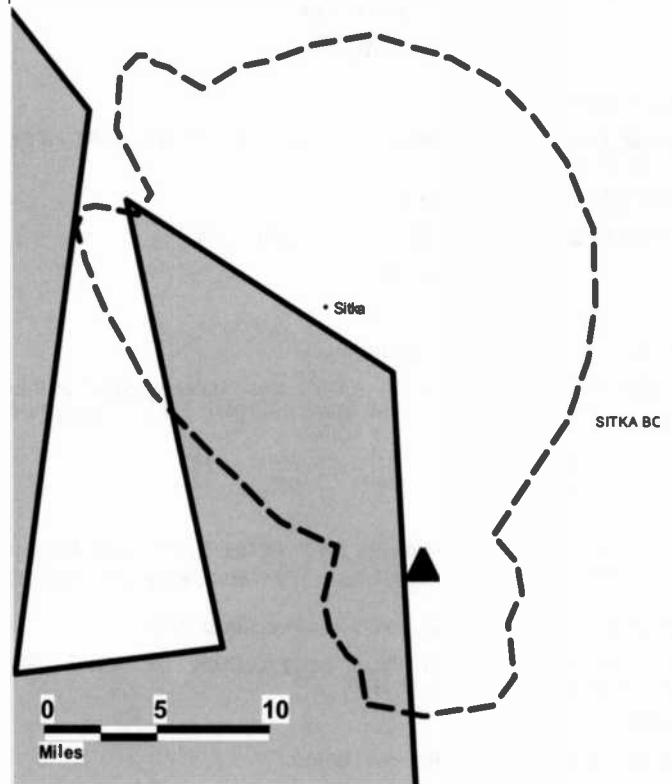
David Drucker, President.

Garrett Leighton, Station Manager.

Charlene Nelson, General Sales Manager, Program & Promotion Director.

**City of License:** Sitka. **Station DMA:** Juneau, AK. **Rank:** 207.

**KTNL-TV BMAPCDT-20080619AAX GRANTED: 6/25/2008**

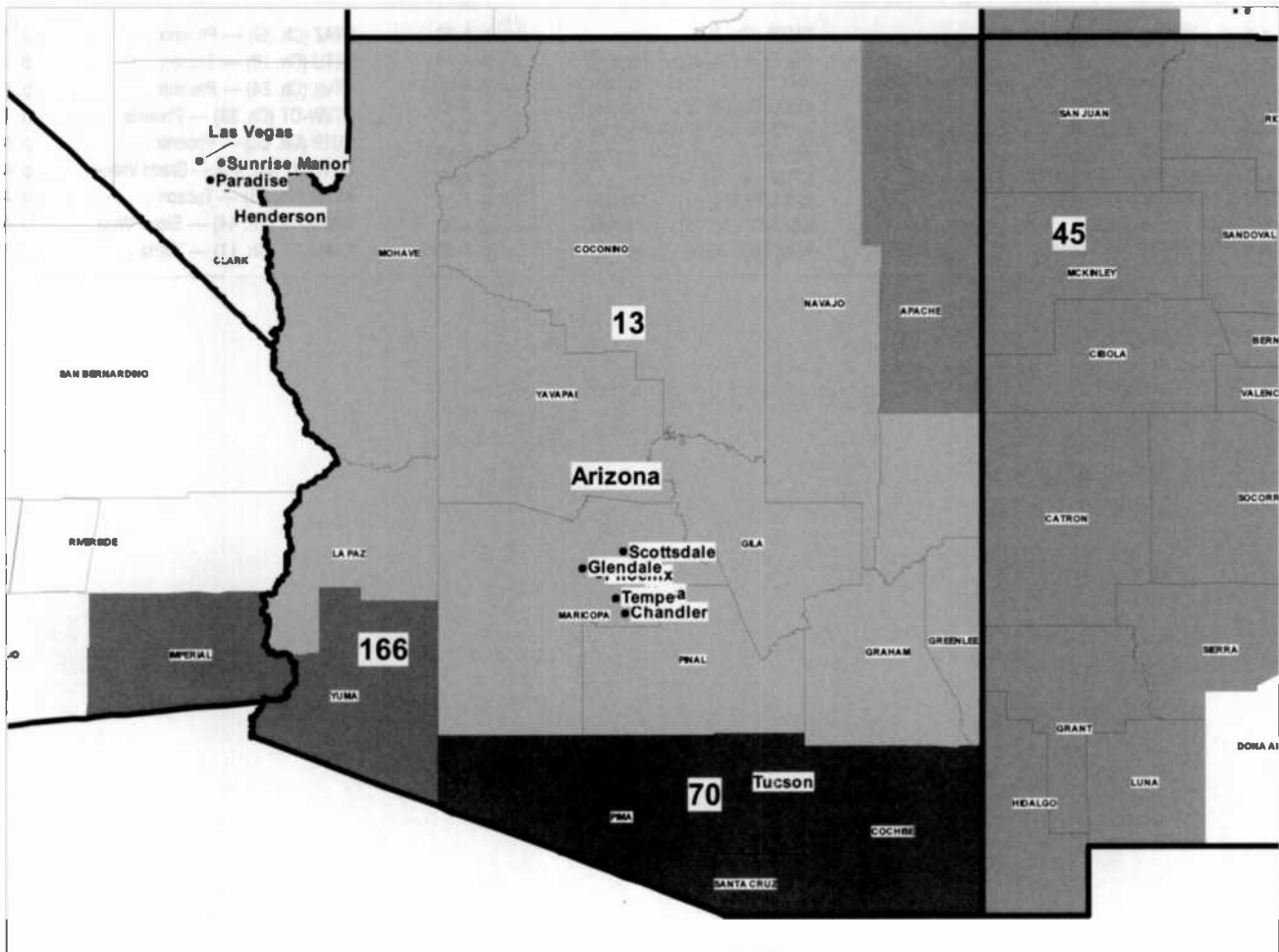


© 2012 Warren Communications News

Circulation © 2011 Nielsen. Coverage based on Nielsen study.

GrandTotal	Cable TV Households	Non-cable TV Households	Total TV Households
Estimated Station Totals *	17,270	7,980	25,250
Average Weekly Circulation (2011)	7,996	1,572	9,568
Average Daily Circulation (2011)			3,636
Station DMA Total	Cable TV Households	Non-cable TV Households	Total TV Households
Estimated Station Totals *	17,270	7,980	25,250
Average Weekly Circulation (2011)	7,996	1,572	9,568
Average Daily Circulation (2011)			3,636

\*Estimated station totals are sums of the Nielsen TV and Cable TV household estimates for each county in which the station registers viewing of more than 5% as per the Nielsen Survey Methods.



© 2012 Warren Communications News

MARKET	NIELSEN DMA TV HOUSEHOLDS	RANK	MARKET AREA COMMERCIAL STATIONS
Phoenix (Prescott), AZ	1,811,330	13	KASW (49); KAZT-TV (7); KCFG (32); KPFP-DT (13); KMOH-TV (19); KNAZ-TV (22); KNDV-TV (15); KPAZ-TV (20); KPHO-TV (17); KPNX (12); KPPX-TV (51); KSAZ-TV (10); KTAZ (39); KTVK (24); KTVW-DT (33); KUTP (26)
Albuquerque-Santa Fe, NM	710,050	45	KASA-TV (27); KASY-TV (45); KBIM-TV (10); KCHF (10); KLUZ-TV (42); KNAT-TV (24); KOAT-TV (7); KOB (26); KOB (26); KOB (26); KOB (26); KOCT (19); KOVT (10); KREZ-TV (15); KRPV-DT (27); KRQE (13); KRTN-TV (33); KRWB-TV (21); KTEL-TV (25); KTFQ-DT (22); KWBQ (29)
Tucson (Sierra Vista), AZ	442,020	70	KFTU-DT (36); KGUN-TV (9); KHRR (40); KMSB (25); KOLD-TV (32); KTTU (19); KUVE-DT (46); KVOA (23); KWBA-TV (44)
Yuma, AZ-El Centro, CA	112,850	166	KAJB (36); KECY-TV (9); KSWT (13); KVYE (22); KYMA-DT (11)

Arizona Station Totals as of October 1, 2011

	VHF	UHF	TOTAL
Commercial Television	7	20	27
Educational Television	2	2	4
	9	22	31

(Continued on next page)

**Arizona TV Station Index**

KASW (Ch. 49) — Phoenix . . . . .	p. A-78	KMSB (Ch. 25) — Tucson . . . . .	p. A-92	KTAZ (Ch. 39) — Phoenix . . . . .	p. A-84
KAZT-TV (Ch. 7) — Phoenix . . . . .	p. A-79	KNAZ-TV (Ch. 22) — Flagstaff . . . . .	p. A-74	KTTU (Ch. 19) — Tucson . . . . .	p. A-94
KCFG (Ch. 32) — Flagstaff . . . . .	p. A-72	KNXV-TV (Ch. 15) — Phoenix . . . . .	p. A-80	KTVK (Ch. 24) — Phoenix . . . . .	p. A-85
KFPH-DT (Ch. 13) — Flagstaff . . . . .	p. A-73	KOLD-TV (Ch. 32) — Tucson . . . . .	p. A-93	KTVW-DT (Ch. 33) — Phoenix . . . . .	p. A-86
KFTU-DT (Ch. 36) — Douglas . . . . .	p. A-71	KPAZ-TV (Ch. 20) — Phoenix . . . . .	p. A-81	KUTP (Ch. 26) — Phoenix . . . . .	p. A-87
KGUN-TV (Ch. 9) — Tucson . . . . .	p. A-90	KPHO-TV (Ch. 17) — Phoenix . . . . .	p. A-82	KUVE-DT (Ch. 46) — Green Valley . . . . .	p. A-75
KHRR (Ch. 40) — Tucson . . . . .	p. A-91	KPNX (Ch. 12) — Mesa . . . . .	p. A-77	KVOA (Ch. 23) — Tucson . . . . .	p. A-95
KMOH-TV (Ch. 19) — Kingman . . . . .	p. A-76	KPPX-TV (Ch. 51) — Tolleson . . . . .	p. A-89	KWBA-TV (Ch. 44) — Sierra Vista . . . . .	p. A-88
		KSAZ-TV (Ch. 10) — Phoenix . . . . .	p. A-83	KYMA-DT (Ch. 11) — Yuma . . . . .	p. A-97
		KSWT (Ch. 13) — Yuma . . . . .	p. A-96		



**KFTU-DT**  
**Ch. 36**

**Network Service:** TEL.

**Licensee:** Telefutura Partnership of Douglas, 5999 Center Dr, Ste 4083, Los Angeles, CA 90045.

**Studio:** 1111 G Ave, Douglas, AZ 85607.

**Mailing Address:** 1111 G Ave, Douglas, AZ 85607.

**Phone:** 520-805-1773. **Fax:** 820-805-1768.

**E-mail:** noticias33@univision.net

**Web Site:** http://www.univision.com

**Technical Facilities:** Channel No. 36 (602-608 MHz). Authorized power: 5-kw max. visual, aural. Antenna: 2247-ft above av. terrain, 110-ft. above ground, 7242-ft. above sea level.

Latitude 31° 28' 55"  
Longitude 109° 57' 32"

Holds CP for change to 20.5-kw visual; BPCDT-20080514AFZ.

**Note:** Latitude and longitude coordinates shown are based on the North American Datum of 1927 (NAD 27) as currently required by the Mass Media Bureau of the FCC.

**Ownership:** Univision Communications Inc.

**Began Operation:** June 12, 2009. Began analog operations: April 8, 2001. Ceased analog operations: June 12, 2009. Transfer of control by Telefutura Partnership of Douglas from shareholders of Univision Communications Inc. to Broadcasting Media Partners Inc. approved by FCC March 27, 2007. Sale to present owner by Douglas Broadcasting Inc. (Equity Broadcasting Corp.) approved by FCC October 2, 2001. Sale to Douglas Broadcasting Inc. (Equity Broadcasting Corp.) by WinStar Broadcasting Inc. approved by FCC December 23, 1999.

**Represented (legal):** Covington & Burling.

**Personnel:**

Salvador Ocano, Operations Supervisor.

Jose Luis Padilla, General Manager & General Sales Manager.

Oscar Richardson, Local Sales Manager.

Marco Flores, News Director.

Nelda Chavarria, Traffic Manager.

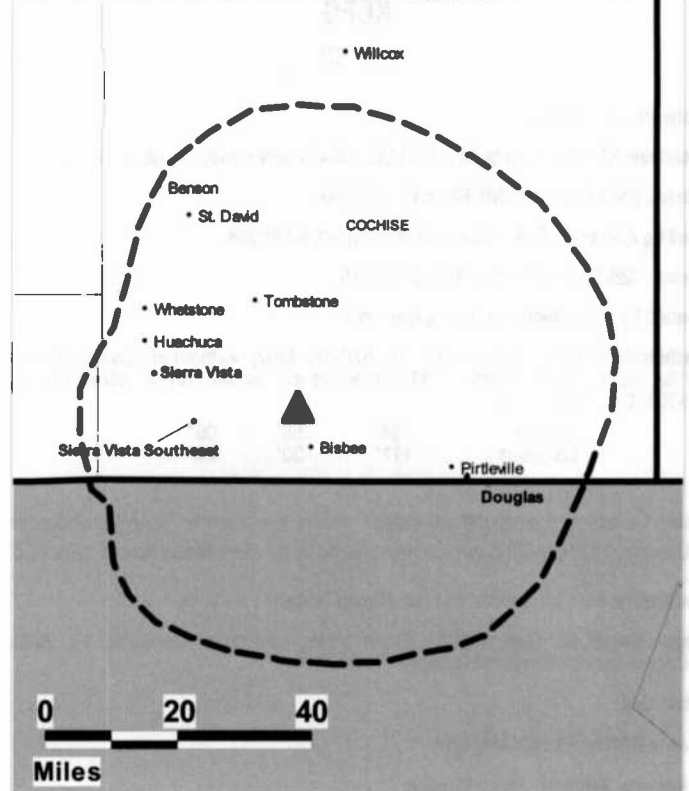
Bernice Salcido, Controller & Business Manager.

Jaime Boyd, Marketing & Research Director.

Javier Ramis, Promotion & Community Relations Director.

Matthew Richardson, Engineer.

KFTU-DT BPCDT-20081209AER GRANTED: 12/17/2008



© 2012 Warren Communications News

**City of License:** Douglas. **Station DMA:** Tucson (Sierra Vista), AZ. **Rank:** 70.

Circulation © 2011 Nielsen. Coverage based on Nielsen study.

GrandTotal	Cable TV Households	Non-cable TV Households	Total TV Households
Estimated Station Totals *	0	11,520	11,520
Average Weekly Circulation (2011)	0	1,164	1,164
Average Daily Circulation (2011)		161	161
Station DMA Total	Cable TV Households	Non-cable TV Households	Total TV Households
Estimated Station Totals *	0	11,520	11,520
Average Weekly Circulation (2011)	0	1,164	1,164
Average Daily Circulation (2011)		161	161

\*Estimated station totals are sums of the Nielsen TV and Cable TV household estimates for each county in which the station registers viewing of more than 5% as per the Nielsen Survey Methods.

## Arizona — Flagstaff

### KCFG Ch. 32

**Network Service:** IND.

**Licensee:** KM Television of Flagstaff LLC, 3654 W Jarvis Ave, Skokie, IL 60076.

**Studio:** 2634 N Steves Blvd, Flagstaff, AZ 86004.

**Mailing Address:** 2634 N Steves Blvd, Flagstaff, AZ 86004.

**Phone:** 928-526-9093. **Fax:** 928-526-9645.

**E-mail:** kevinbae@kmcommunications.com

**Technical Facilities:** Channel No. 32 (578-584 MHz). Authorized power: 1000-kw max. visual, aural. Antenna: 1116-ft above av. terrain, 107-ft. above ground, 8558-ft. above sea level.

Latitude	34°	58'	06"
Longitude	111°	30'	29"

**Note:** Latitude and longitude coordinates shown are based on the North American Datum of 1927 (NAD 27) as currently required by the Mass Media Bureau of the FCC.

**Ownership:** KM Communications Inc. (Group Owner).

**Began Operation:** May 1, 2002. Began analog operations: December 18, 2000. Ceased analog operations: February 17, 2009.

**Personnel:**

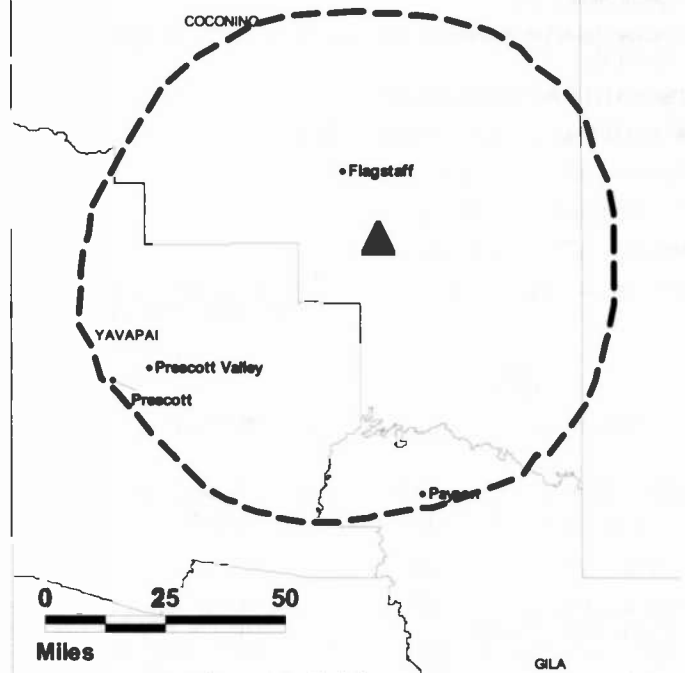
John Banker, General Manager.

Ramona Ramsdell, Office Manager.

**City of License:** Flagstaff. **Station DMA:** Phoenix (Prescott), AZ. **Rank:** 13.

**Nielsen Data:** Not available.

KCFG BMPCDT-20060329AJP GRANTED: 6/23/2006



© 2012 Warren Communications News



**KFPH-DT**  
**Ch. 13**

**Network Service:** TEL.

**Licensee:** Telefutura Partnership of Flagstaff, 5999 Center Dr, Ste 4083, Los Angeles, CA 90045.

**Studio:** 2158 N 4th St, Flagstaff, AZ 86004.

**Mailing Address:** 2158 N 4th St, Flagstaff, AZ 86004.

**Phone:** 928-527-1300. **Fax:** 928-527-1394.

**E-mail:** noticias33@univision.net

**Web Site:** http://www.univision.com

**Technical Facilities:** Channel No. 13 (210-216 MHz). Authorized power: 33-kw visual, aural. Antenna: 1560-ft above av. terrain, 245-ft. above ground, 8700-ft. above sea level.

Latitude 34° 58' 06"  
Longitude 111° 30' 34"

**Note:** Latitude and longitude coordinates shown are based on the North American Datum of 1927 (NAD 27) as currently required by the Mass Media Bureau of the FCC.

**Ownership:** Univision Communications Inc. (Group Owner).

**Began Operation:** September 8, 2006. Station broadcasting digitally on its analog channel allotment. Began analog operations: December 31, 1991. Ceased analog operations: September 18, 2008. Sale to Michael D. Gelfand MD by Minority Television of Flagstaff Inc. approved by FCC October 15, 1985. Sale to Christian Network Inc. by Dr. Michael C. Gelfand approved by FCC October 30, 1995. Sale to Paxson Communications Corp. by Christian Network Inc. approved by FCC June 25, 1996. Sale to Equity Broadcasting Corp. by Paxson Communications Corp. approved by FCC April 26, 2001. Sale to present owner by Equity Broadcasting Corp. approved by FCC December 27, 2001. Transfer of control by Telefutura Partnership of Flagstaff from shareholders of Univision Communications Inc. to Broadcasting Media Partners Inc. approved by FCC March 27, 2007.

**Represented (legal):** Covington & Burling.

**Personnel:**

Jose Luis Padilla, General Manager & General Sales Manager.

Arlette Vague, Operations Supervisor.

Andrew Deschappelles, Local Sales Manager.

Laura de la Mata, Local Sales Manager.

Marco Flores, News Director.

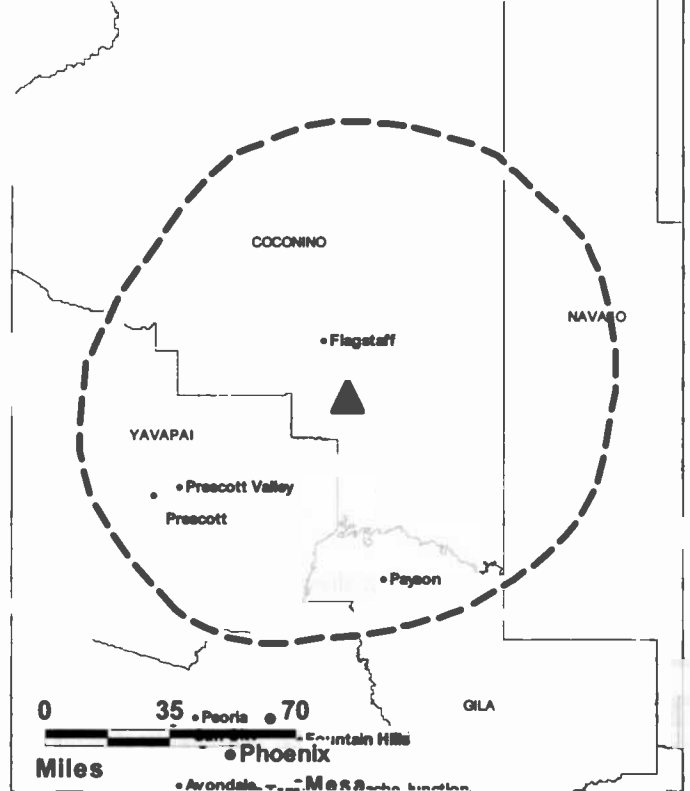
Nelda Chavarria, Traffic Manager.

Bernice Salcido, Controller & Business Manager.

Jaime Boyd, Marketing & Research Director.

Javier Ramis, Promotion & Community Relations Director.

KFPH-DT BMPCDT-20090626ADC GRANTED: 8/27/2009



© 2012 Warren Communications News

Tom Foy, Chief Engineer.

**City of License:** Flagstaff. **Station DMA:** Phoenix (Prescott), AZ. **Rank:** 13.

Circulation © 2011 Nielsen. Coverage based on Nielsen study.

GrandTotal	Cable TV Households	Non-cable TV Households	Total TV Households
Estimated Station Totals *	796,260	870,620	1,666,880
Average Weekly Circulation (2011)	59,847	134,099	193,946
Average Daily Circulation (2011)			105,695
Station DMA Total	Cable TV Households	Non-cable TV Households	Total TV Households
Estimated Station Totals *	796,260	870,620	1,666,880
Average Weekly Circulation (2011)	59,847	134,099	193,946
Average Daily Circulation (2011)			105,695

\*Estimated station totals are sums of the Nielsen TV and Cable TV household estimates for each county in which the station registers viewing of more than 5% as per the Nielsen Survey Methods.

**KNAZ-TV**  
**Ch. 22**  
**(Satellite of KPNX, Mesa)**

**Network Service:** NBC.

**Licensee:** Multimedia Holdings Corp., 1101 N Central Ave, Phoenix, AZ 85004.

**Studio:** 2201 N Vickey St, Flagstaff, AZ 86004.

**Mailing Address:** 2201 N Vickey St, Flagstaff, AZ 86004.

**Phone:** 928-526-2232. **Fax:** 928-526-8110.

**E-mail:** jparra@knaztv2.com

**Web Site:** <http://www.azcentral.com/2news>

**Technical Facilities:** Channel No. 22 (518-524 MHz). Authorized power: 283-kw max. visual, aural. Antenna: 1526-ft above av. terrain, 171-ft. above ground, 8632-ft. above sea level.

Latitude	34°	58'	06"
Longitude	111°	30'	28"

**Note:** Latitude and longitude coordinates shown are based on the North American Datum of 1927 (NAD 27) as currently required by the Mass Media Bureau of the FCC.

**Ownership:** Gannett Co. Inc. (Group Owner).

**Began Operation:** April 4, 2002. Station broadcasting digitally on its analog channel allotment. Began analog operations: May 2, 1970. Sale to present owner from Grand Canyon TV Co. approved by FCC May 22, 1997. Transfer of control from Alfred Greenfield, Receiver, to W. A. Franke, Robert Johnson, John Michaels & Gene Gawthrop approved by FCC May 7, 1992. Sale to Grand Canyon TV Co. approved by FCC November 16, 1988. Transfer of control to individual shareholders of Capitol approved by FCC January 5, 1984. Sale to Capitol Broadcasting Co. by Wendell Elliot Jr., et al., approved by FCC January 7, 1981. Ceased analog operations: June 12, 2009.

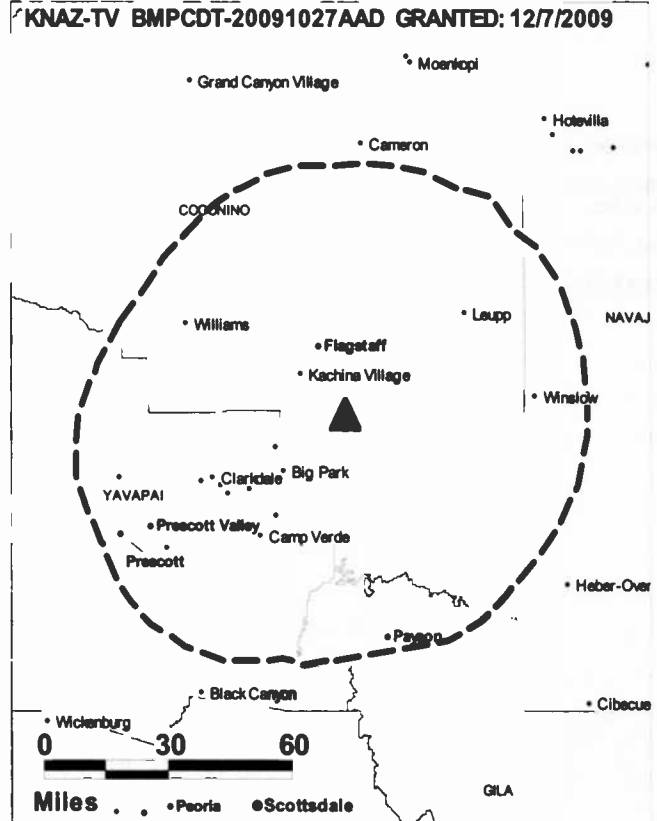
**Represented (sales):** Blair Television.

**Personnel:**

**Jerome Parra,** Station Manager.

**Nikki Simon,** Sales Manager.

**Nathan Ryder,** Managing Editor.



© 2012 Warren Communications News

**Jon Koger,** Chief Engineer.

**Yvonne Sanchez,** Program Director & Traffic Manager.

**City of License:** Flagstaff. **Station DMA:** Phoenix (Prescott), AZ. **Rank:** 13.

**Nielsen Data:** Not available.

**KUVE-DT**  
**Ch. 46**

**Network Service:** UNV.

**Licensee:** Univision Tucson LLC, 5999 Center Dr, Ste 4083, Los Angeles, CA 90045.

**Studio:** 2301 N Forbes Blvd, Ste 103, Tucson, AZ 85719.

**Mailing Address:** 2301 N. Forbes Blvd, Ste 103, Tucson, AZ 85719.

**Phone:** 520-204-1246. **Fax:** 520-204-1290.

**E-mail:** noticias33@univision.net

**Web Site:** http://www.univision.com

**Technical Facilities:** Channel No. 46 (662-668 MHz). Authorized power: 70.8-kw max. visual, aural. Antenna: 3652-ft above av. terrain, 230-ft. above ground, 8724-ft. above sea level.

Latitude 32° 24' 54"  
Longitude 110° 42' 56"

Holds CP for change to 172-kw max. visual; BMPCDT-20080618ATO.

**Note:** Latitude and longitude coordinates shown are based on the North American Datum of 1927 (NAD 27) as currently required by the Mass Media Bureau of the FCC.

**Ownership:** Univision Communications Inc. (Group Owner).

**Began Operation:** November 13, 2007. Station broadcasting digitally on its analog channel allotment. Began analog operations: December 15, 2000; ceased operations on January 5, 2001 due to snow damage. Resumed operations June 15, 2001. Ceased analog operations: September 19, 2008. Sale of 49% interest to Paxson Communications Corp. approved by FCC June 28, 1999, but never consummated. Sale to Donald E. Ludwig Jr. dismissed by FCC December 10, 2001. Sale to present owner by Sungit Corp. Inc. approved by FCC September 24, 2003. Transfer of control by Univision Television Group Inc. from shareholders of Univision Communications Inc. to Broadcasting Media Partners Inc. approved by FCC March 27, 2007.

**Represented (legal):** Pillsbury Winthrop Shaw Pittman LLP.

**Personnel:**

Jose Luis Padilla, General Manager & General Sales Manager.

Oscar Richardson, Local Sales Manager.

Marco Flores, News Director.

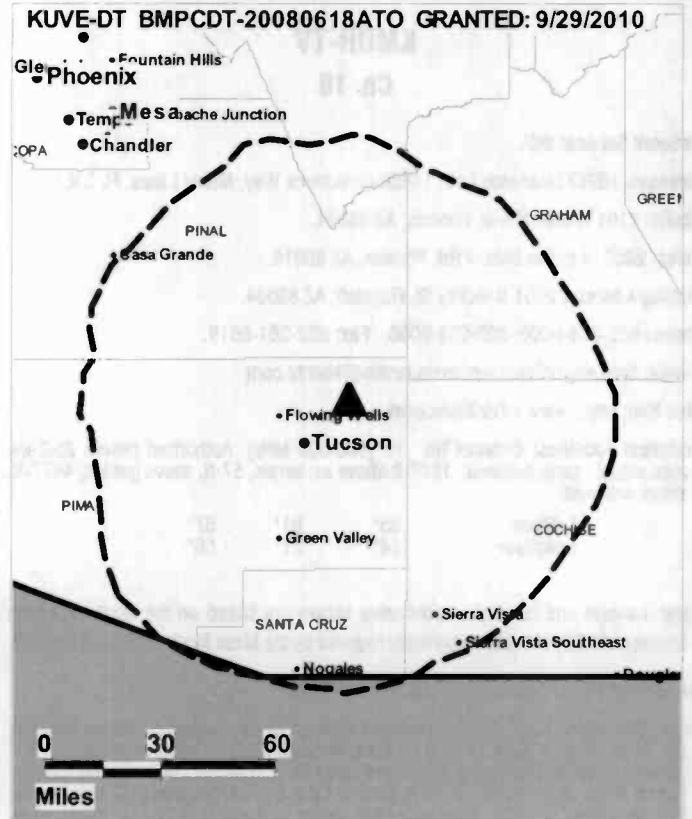
Nelda Chavarria, Traffic Manager.

Bernice Salcido, Controller & Business Manager.

Jaime Boyd, Marketing & Research Director.

Javier Ramis, Promotion & Community Relations Director.

Matthew Richardson, Engineer.



© 2012 Warren Communications News

**City of License:** Green Valley. **Station DMA:** Tucson (Sierra Vista), AZ. **Rank:** 70.

Circulation © 2011 Nielsen. Coverage based on Nielsen study.

GrandTotal	Cable TV Households	Non-cable TV Households	Total TV Households
Estimated Station Totals *	18,860	238,710	257,570
Average Weekly Circulation (2011)	1,056	22,038	23,094
Average Daily Circulation (2011)			8,307

Station DMA Total	Cable TV Households	Non-cable TV Households	Total TV Households
Estimated Station Totals *	18,860	238,710	257,570
Average Weekly Circulation (2011)	1,056	22,038	23,094
Average Daily Circulation (2011)			8,307

\*Estimated station totals are sums of the Nielsen TV and Cable TV household estimates for each county in which the station registers viewing of more than 5% as per the Nielsen Survey Methods.

**KMOH-TV**  
**Ch. 19**

**Network Service:** IND.

**Licensee:** HERO Licenseco LLC, 14450 Commerce Way, Miami Lakes, FL 33016.

**Studio:** 1101 N Central Ave, Phoenix, AZ 85004.

**Sales:** 2020 W Indian School Rd, Phoenix, AZ 85015.

**Mailing Address:** 2201 N Vickey St, Flagstaff, AZ 86004.

**Phone:** 602-234-0006; 305-234-0006. **Fax:** 602-261-6619.

**E-mail:** bbehar@belallc.com; mara.rankin@kbehtv.com

**Web Site:** <http://www.mtvtr3sphx.com>

**Technical Facilities:** Channel No. 19 (500-506 MHz). Authorized power: 25.2-kw max. visual, aural. Antenna: 1897-ft above av. terrain, 57-ft. above ground, 4477-ft. above sea level.

Latitude	35°	01'	57"
Longitude	114°	21'	56"

**Note:** Latitude and longitude coordinates shown are based on the North American Datum of 1927 (NAD 27) as currently required by the Mass Media Bureau of the FCC.

**Ownership:** HERO Broadcasting LLC (Group Owner).

**Began Operation:** May 1, 2002. Standard Definition. Began analog operations: February 26, 1988. Sale to Bela TV LLC by Gannett Broadcasting Group approved by FCC January 6, 2004. Transfer of 40% board rights to 17-member consortium headed by Robert Behar, Pan Atlantic Bank & Trust & Latin Capital Ventures LLC approved by FCC December 8, 2004. Sale to present owner by Phoenix 6 TV LLC approved by FCC February 14, 2008. Ceased analog operations: February 17, 2009.

**Represented (legal):** Dow Lohnes PLLC.

**Personnel:**

**Mara Rankin**, General Manager.

**Linette Rodriguez**, Marketing Director.

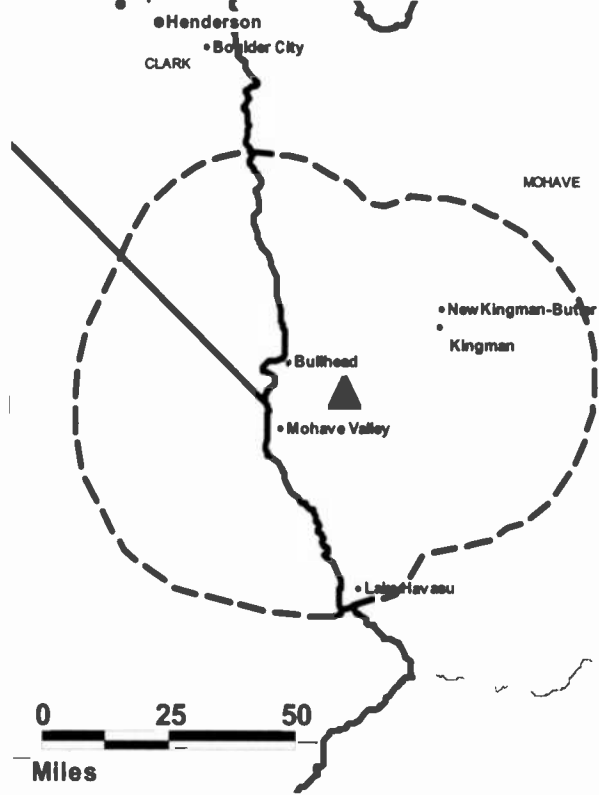
**City of License:** Kingman. **Station DMA:** Phoenix (Prescott), AZ. **Rank:** 13.



FULLY SEARCHABLE • CONTINUOUSLY UPDATED • DISCOUNT RATES FOR PRINT PURCHASERS

For more information call 800-771-9202 or visit [www.warren-news.com](http://www.warren-news.com)

**KMOH-TV BMPCDT-20060613AAG GRANTED: 6/28/2006**



© 2012 Warren Communications News

Circulation © 2011 Nielsen. Coverage based on Nielsen study.

GrandTotal	Cable TV Households	Non-cable TV Households	Total TV Households
Estimated Station Totals *	0	692,270	692,270
Average Weekly Circulation (2011)	0	35,319	35,319
Average Daily Circulation (2011)		4,141	4,141

Station DMA Total	Cable TV Households	Non-cable TV Households	Total TV Households
Estimated Station Totals *	0	692,270	692,270
Average Weekly Circulation (2011)	0	35,319	35,319
Average Daily Circulation (2011)		4,141	4,141

\*Estimated station totals are sums of the Nielsen TV and Cable TV household estimates for each county in which the station registers viewing of more than 5% as per the Nielsen Survey Methods.

**KPNX**

**Ch. 12**

**(Operates satellite KNAZ-TV, Flagstaff)**

**Network Service:** NBC.

**Licensee:** Multimedia Holdings Corp., 1101 N Central Ave, Phoenix, AZ 85004.

**Studio:** 1101 N Central Ave, Phoenix, AZ 85004.

**Mailing Address:** 1101 N Central Ave, Phoenix, AZ 85004.

**Phone:** 602-257-1212. **Fax:** 602-258-8186.

**E-mail:** ahelt@12news.com

**Web Site:** http://www.azcentral.com/12news

**Technical Facilities:** Channel No. 12 (204-210 MHz). Authorized power: 39-kw visual, aural. Antenna: 1821-ft above av. terrain, 341-ft. above ground, 2994-ft. above sea level.

Latitude 33° 20' 00"  
Longitude 112° 03' 48"

**Transmitter:** South Mountain Park, Site 9.

**Note:** Latitude and longitude coordinates shown are based on the North American Datum of 1927 (NAD 27) as currently required by the Mass Media Bureau of the FCC.

**Ownership:** Gannett Co. Inc. (Group Owner).

**Began Operation:** June 15, 2000. High Definition. Station broadcasting digitally on its analog channel allotment. Began analog operations: April 23, 1953. Merger of Combined Communications with Gannett approved by FCC June 7, 1979. Merger to form Combined Communications approved by FCC October 16, 1968. Previous sale to John J. Louis family & others by Harry L. Nace interests approved by FCC June 16, 1954. Ceased analog operations: June 12, 2009.

**Represented (legal):** Reed, Smith, Shaw & McClay.

**Represented (sales):** Blair Television.

**Represented (engineering):** Cohen Dippell & Everist PC.

**Personnel:**

**John Misner, President & General Manager.**

**Anita Heit, Vice President, Marketing & Programming.**

**Dan Mayasich, General Sales Manager.**

**Beth Worsham, Local Sales Manager.**

**Sherrie Freitag, National Sales Manager.**

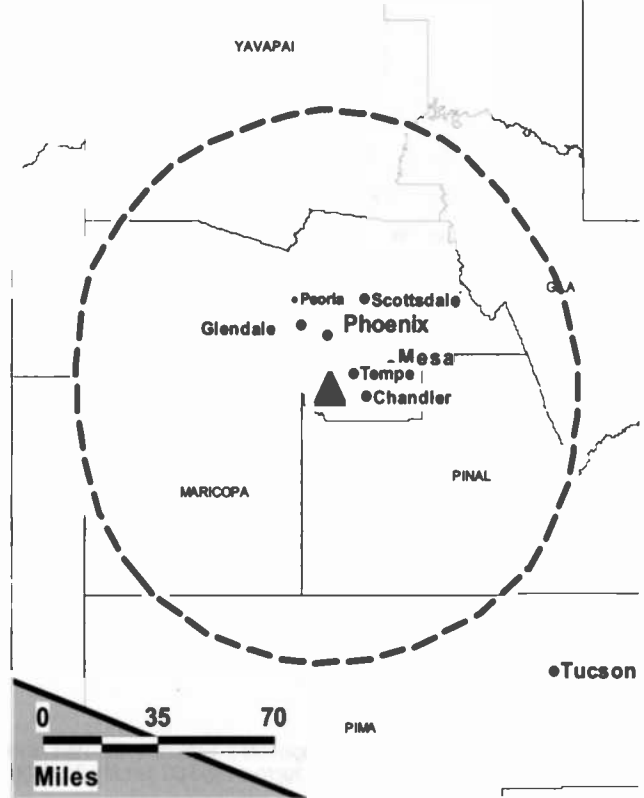
**Mike Mejia, National Sales Manager.**

**Mark Casey, News Director.**

**Brad Newberry, Technology & Operations Director.**

**Kent Saunders, Business Manager.**

KPNX BMPCDT-20081217AFG GRANTED: 1/23/2009



© 2012 Warren Communications News

**Sally Soliere, Programming Coordinator.**

**Annet Rhoades, Traffic Manager.**

**City of License:** Mesa. **Station DMA:** Phoenix (Prescott), AZ. **Rank:** 13.

Circulation © 2011 Nielsen. Coverage based on Nielsen study.

GrandTotal	Cable TV Households	Non-cable TV Households	Total TV Households
Estimated Station Totals *	906,510	957,430	1,863,940
Average Weekly Circulation (2011)	598,345	541,761	1,140,106
Average Daily Circulation (2011)			490,996

Station DMA Total	Cable TV Households	Non-cable TV Households	Total TV Households
Estimated Station Totals *	906,510	957,430	1,863,940
Average Weekly Circulation (2011)	598,345	541,761	1,140,106
Average Daily Circulation (2011)			490,996

\*Estimated station totals are sums of the Nielsen TV and Cable TV household estimates for each county in which the station registers viewing of more than 5% as per the Nielsen Survey Methods.

**KASW**  
**Ch. 49**

**Network Service:** CW.

**Licensee:** KASW-TV Inc., 400 S Record St, Dallas, TX 75202-4806.

**Studio:** 5555 N 7th Ave, Phoenix, AZ 85013.

**Mailing Address:** 5555 N 7th Ave, Phoenix, AZ 85013.

**Phone:** 480-661-6161. **Fax:** 602-207-3277.

**E-mail:** rpiper@belo.com

**Web Site:** <http://www.azfamily.com>

**Technical Facilities:** Channel No. 49 (680-686 MHz). Authorized power: 531-kw max. visual, aural. Antenna: 1631-ft above av. terrain, 174-ft. above ground, 2831-ft. above sea level.

Latitude	33°	20'	02"
Longitude	112°	03'	44"

Holds CP for change to 1000-kw max. visual, 1745-ft above av. terrain, 289-ft. above ground, 2948-ft. above sea level; lat. 33° 20' 01", long. 112° 03' 45", BPCDT-20080617AEG.

**Note:** Latitude and longitude coordinates shown are based on the North American Datum of 1927 (NAD 27) as currently required by the Mass Media Bureau of the FCC.

**Ownership:** Belo Corp. (Group Owner).

**Began Operation:** May 31, 2002. Began analog operations: September 22, 1995. Sale to present owner by Brooks Broadcasting LLC approved by FCC January 24, 2000. Ceased analog operations: June 12, 2009.

**Personnel:**

**Lawrence (Nick) D. Nicholson**, President & General Manager.

**Dean Apostolides**, General Sales Manager.

**Barbara Tharp**, Local Sales Manager.

**Jim Cole**, Engineering & Digital Media Director.

**Greg Lechowski**, Controller.

**Mark Demopoulos**, Programming & Research Director.

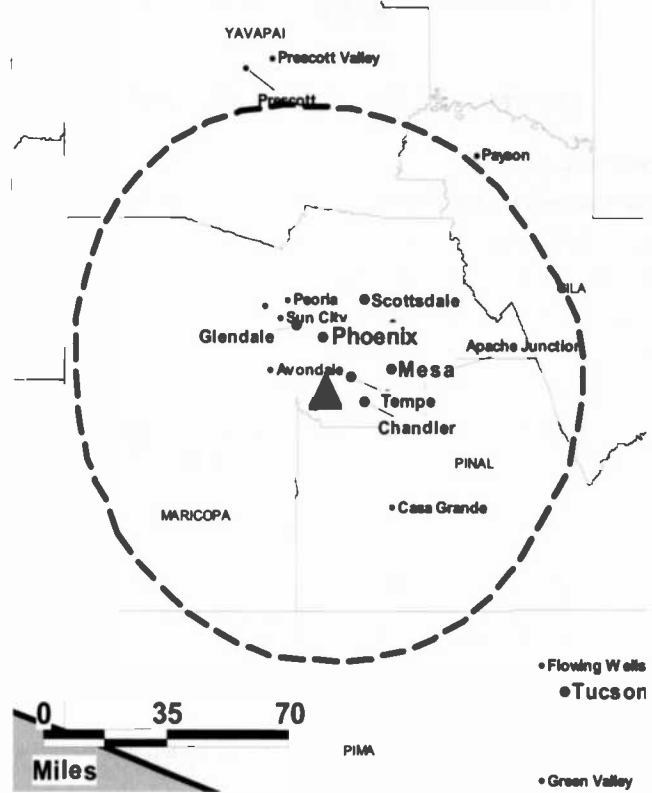
**Bianca Esparza**, Community Relations Manager.

**Bill Ottlinger**, Production Manager.

**Mark Demopoulos**, Marketing Director.

**City of License:** Phoenix. **Station DMA:** Phoenix (Prescott), AZ. **Rank:** 13.

KASW BPCDT-20080617AEG GRANTED: 6/10/2009



© 2012 Warren Communications News

Circulation © 2011 Nielsen. Coverage based on Nielsen study.

GrandTotal	Cable TV Households	Non-cable TV Households	Total TV Households
Estimated Station Totals *	906,510	957,430	1,863,940
Average Weekly Circulation (2011)	345,584	333,796	679,380
Average Daily Circulation (2011)			242,763
Station DMA Total	Cable TV Households	Non-cable TV Households	Total TV Households
Estimated Station Totals *	906,510	957,430	1,863,940
Average Weekly Circulation (2011)	345,584	333,796	679,380
Average Daily Circulation (2011)			242,763

\*Estimated station totals are sums of the Nielsen TV and Cable TV household estimates for each county in which the station registers viewing of more than 5% as per the Nielsen Survey Methods.

**KAZT-TV**

**Ch. 7**

**Network Service:** IND.

**Licensee:** KAZT LLC, 4343 E Camelback Rd, Ste 400, Phoenix, AZ 85018.

**Studio:** 4343 E Camelback Rd, Ste 130, Phoenix, AZ 85018.

**Mailing Address:** 4343 E. Camelback Rd, Ste 130, Phoenix, AZ 85018.

**Phone:** 602-224-0027. **Fax:** 602-224-2214.

**E-mail:** jburton@aztv.com

**Web Site:** http://www.arizonasown.com

**Technical Facilities:** Channel No. 7 (174-180 MHz). Authorized power: 3.2-kw visual, aural. Antenna: 2598-ft above av. terrain, 98-ft. above ground, 7769-ft. above sea level.

Latitude 34° 41' 15"  
Longitude 112° 07' 01"

**Note:** Latitude and longitude coordinates shown are based on the North American Datum of 1927 (NAD 27) as currently required by the Mass Media Bureau of the FCC.

**Ownership:** KAZT LLC (Group Owner).

**Began Operation:** August 28, 2006. Station broadcasting digitally on its analog channel allotment. Began analog operations: September 5, 1982. Ceased analog operations: June 12, 2009.

**Represented (legal):** Pillsbury Winthrop Shaw Pittman LLP.

**Represented (sales):** Petry Media Corp.

**Personnel:**

**Richard Howe**, National & Local Sales Manager.

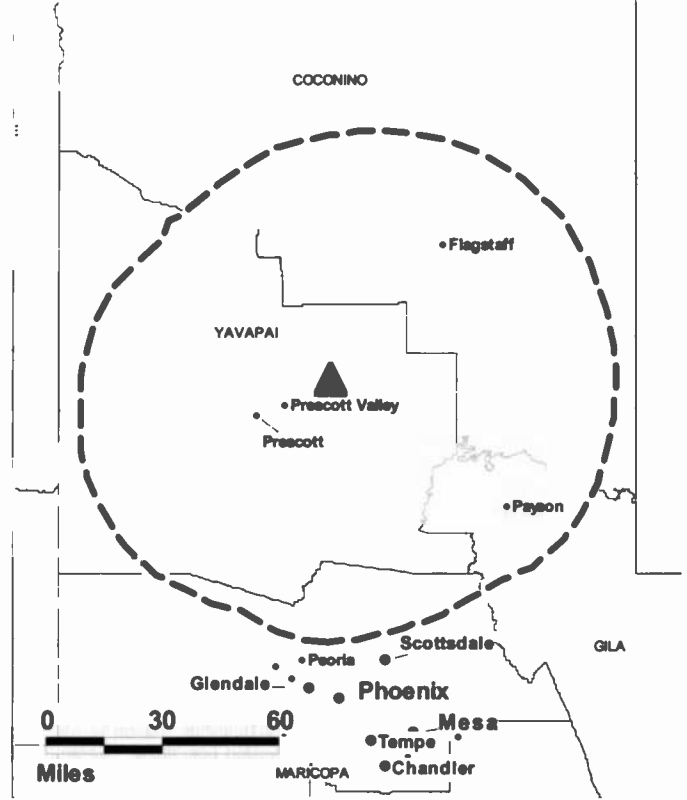
**Phil Hammon**, Chief Engineer.

**Brian Neeley**, Business Manager.

**Michael Hagerty**, Program Operations Manager.

**City of License:** Phoenix. **Station DMA:** Phoenix (Prescott), AZ. **Rank:** 13.

KAZT-TV BPCDT-20080313ACU GRANTED: 3/25/2008



© 2012 Warren Communications News

Circulation © 2011 Nielsen. Coverage based on Nielsen study.

GrandTotal	Cable TV Households	Non-cable TV Households	Total TV Households
Estimated Station Totals *	879,580	953,710	1,833,290
Average Weekly Circulation (2011)	216,121	188,889	405,010
Average Daily Circulation (2011)			116,252

Station DMA Total	Cable TV Households	Non-cable TV Households	Total TV Households
Estimated Station Totals *	879,580	953,710	1,833,290
Average Weekly Circulation (2011)	216,121	188,889	405,010
Average Daily Circulation (2011)			116,252

\*Estimated station totals are sums of the Nielsen TV and Cable TV household estimates for each county in which the station registers viewing of more than 5% as per the Nielsen Survey Methods.

**KNXV-TV**  
**Ch. 15**

**Network Service:** ABC.

**Licensee:** Scripps Howard Publishing Inc., 312 Walnut St, 28th Fl, Cincinnati, OH 45202-4067.

**Studio:** 515 N 44th St, Phoenix, AZ 85008.

**Mailing Address:** 515 N 44th St, Phoenix, AZ 85008.

**Phone:** 602-273-1500. **Fax:** 602-685-3000.

**E-mail:** programming@abc15.com

**Web Site:** http://www.abc15.com

**Technical Facilities:** Channel No. 15 (476-482 MHz). Authorized power: 458-kw max. visual, aural. Antenna: 1709-ft above av. terrain, 256-ft. above ground, 2886-ft. above sea level.

Latitude 33° 20' 00"  
Longitude 112° 03' 46"

**Transmitter:** South Mountain Park.

**Note:** Latitude and longitude coordinates shown are based on the North American Datum of 1927 (NAD 27) as currently required by the Mass Media Bureau of the FCC.

**Ownership:** E. W. Scripps Co. (Group Owner).

**Began Operation:** January 12, 2000. Standard and High Definition. Station broadcasting digitally on its analog channel allotment. Began analog operations: September 9, 1979. Ceased analog operations: June 12, 2009. Sale to present owner by Arlington Corp. approved by FCC January 8, 1985.

**Represented (sales):** Eagle Television Sales.

**Represented (legal):** Baker Hostetler LLP.

**Personnel:**

**Marla Barrs**, President & General Manager.

**Don McClure**, Production Manager.

**Suzanne McCoy**, Local Sales Manager.

**Janet Romero**, Traffic Manager.

**Gall Schmeling**, Business Manager.

**Mike Shippey**, Local Sales Manager.

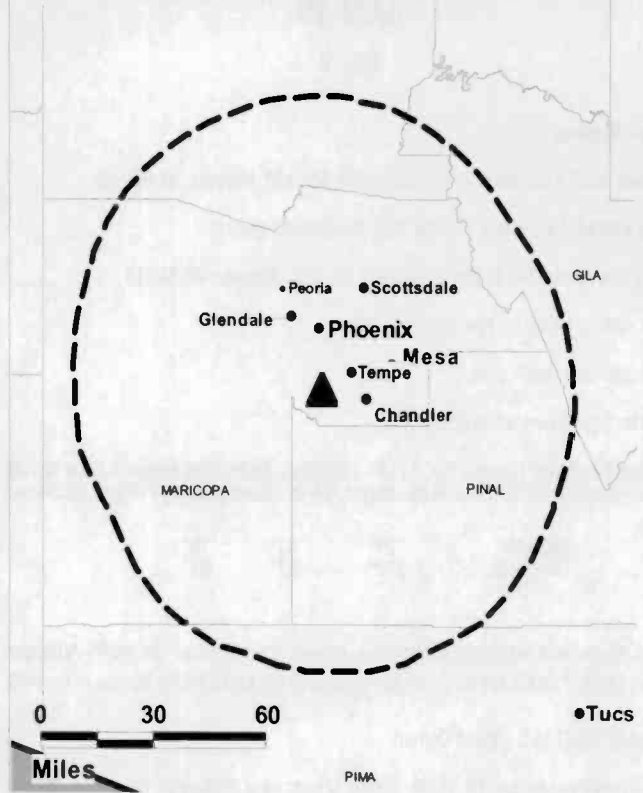
**Mat Thornton**, National Sales Manager.

**Jim Hart**, Promotion Director.

**Joe Hengemuehler**, News Director.

**Flor Polanco**, Public Affairs Director.

KNXV-TV BMPCDT-20080618ABD GRANTED: 7/10/2008



© 2012 Warren Communications News

**Ryan Steward**, Chief Engineer.

**City of License:** Phoenix. **Station DMA:** Phoenix (Prescott), AZ. **Rank:** 13.

Circulation © 2011 Nielsen. Coverage based on Nielsen study.

GrandTotal	Cable TV Households	Non-cable TV Households	Total TV Households
Estimated Station Totals *	906,510	957,430	1,863,940
Average Weekly Circulation (2011)	589,749	545,986	1,135,735
Average Daily Circulation (2011)			460,079
Station DMA Total	Cable TV Households	Non-cable TV Households	Total TV Households
Estimated Station Totals *	906,510	957,430	1,863,940
Average Weekly Circulation (2011)	589,749	545,986	1,135,735
Average Daily Circulation (2011)			460,079

\*Estimated station totals are sums of the Nielsen TV and Cable TV household estimates for each county in which the station registers viewing of more than 5% as per the Nielsen Survey Methods.



**KPAZ-TV**

**Ch. 20**

**Network Service:** TBN.

**Licensee:** Trinity Broadcasting Network Inc., 2442 Michelle Dr, Tustin, CA 92780.

**Studio:** 3551 E McDowell Rd, Phoenix, AZ 85005.

**Mailing Address:** 3551 E. McDowell Rd, Phoenix, AZ 85008.

**Phone:** 602-273-1477. **Fax:** 602-267-9427.

**E-mail:** ovalero@tbn.org

**Web Site:** http://www.tbn.org

**Technical Facilities:** Channel No. 20 (506-512 MHz). Authorized power: 500-kw max. visual, aural. Antenna: 1604-ft above av. terrain, 148-ft. above ground, 2769-ft. above sea level.

Latitude 33° 20' 02.5"  
Longitude 112° 03' 42"

Holds CP for change to 1000-kw max. visual, 1604-ft above av. terrain, 148-ft. above ground, 2769-ft. above sea level; BPCDT-20080617ACV.

**Transmitter:** Top of existing tower within the South Mountain antenna farm.

**Note:** Latitude and longitude coordinates shown are based on the North American Datum of 1927 (NAD 27) as currently required by the Mass Media Bureau of the FCC.

**Ownership:** Trinity Broadcasting Network Inc. (Group Owner).

**Began Operation:** March 7, 2007. Began analog operations: September 16, 1967. Involuntary transfer of control from Donald B. Thomson, et al., to trustee approved by FCC October 9, 1969. Sale to Glad Tidings Church of America approved by FCC June 24, 1971. Station left air January 19, 1977. Sale to present owner by Glad Tidings approved by FCC July 21, 1977. Station resumed operation September 5, 1977. Ceased analog operations: June 12, 2009.

**Represented (legal):** Colby M. May.

**Personnel:**

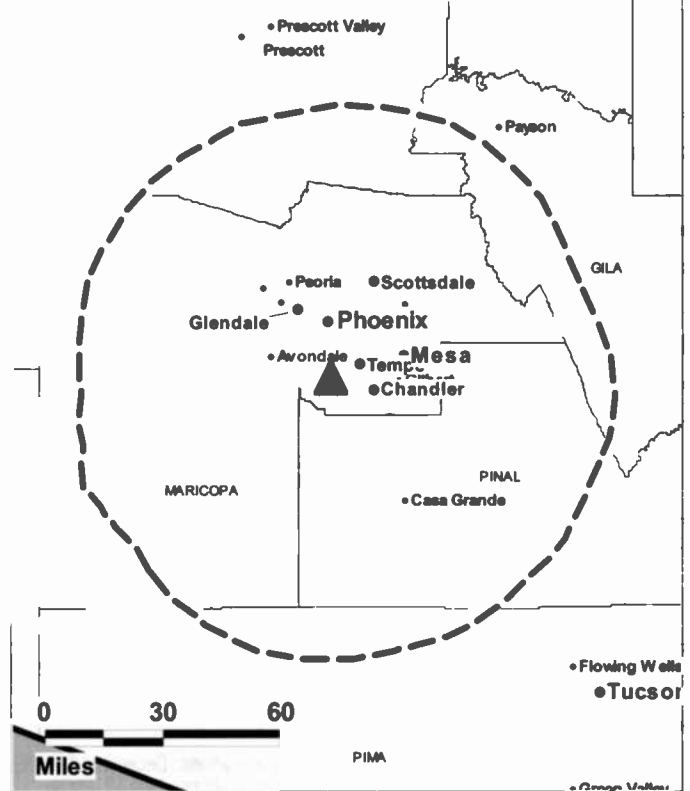
**Paul F. Crouch,** President & General Manager.

**Oralena Valero,** Station & Production Manager.

**Gary Nichols,** Chief Engineer & Traffic Manager.

**City of License:** Phoenix. **Station DMA:** Phoenix (Prescott), AZ. **Rank:** 13.

KPAZ-TV BPCDT-20080617ACV GRANTED: 3/7/2011



© 2012 Warren Communications News

Circulation © 2011 Nielsen. Coverage based on Nielsen study.

GrandTotal	Cable TV Households	Non-cable TV Households	Total TV Households
Estimated Station Totals *	764,320	0	764,320
Average Weekly Circulation (2011)	39,745	0	39,745
Average Daily Circulation (2011)			8,408
Station DMA Total	Cable TV Households	Non-cable TV Households	Total TV Households
Estimated Station Totals *	764,320	0	764,320
Average Weekly Circulation (2011)	39,745	0	39,745
Average Daily Circulation (2011)			8,408

\*Estimated station totals are sums of the Nielsen TV and Cable TV household estimates for each county in which the station registers viewing of more than 5% as per the Nielsen Survey Methods.

**KPHO-TV**  
Ch. 17

**Network Service:** CBS.

**Licensee:** Meredith Corp., 1716 Locust St, Des Moines, IA 50309-3203.

**Studio:** 4016 N Black Canyon Hwy, Phoenix, AZ 85017.

**Mailing Address:** 4016 N. Black Canyon Hwy, Phoenix, AZ 85017.

**Phone:** 602-264-1000. **Fax:** 602-274-1596.

**E-mail:** jolynn.houk@kpho.com

**Web Site:** http://www.kpho.com

**Technical Facilities:** Channel No. 17 (488-494 MHz). Authorized power: 1000-kw max. visual, aural. Antenna: 1663-ft above av. terrain, 272-ft. above ground, 2871-ft. above sea level.

Latitude 33° 20' 02"  
Longitude 112° 03' 40"

Holds CP for change to 1742-ft above av. terrain, 344-ft. above ground, 2943-ft. above sea level; BPCDT-20080619AFZ.

**Transmitter:** South Mountain Park.

**Note:** Latitude and longitude coordinates shown are based on the North American Datum of 1927 (NAD 27) as currently required by the Mass Media Bureau of the FCC.

**Ownership:** Meredith Corp. (Group Owner).

**Began Operation:** December 5, 2005. Began analog operations: December 4, 1949. Sold to present owner in June 1952. Ceased analog operations: June 12, 2009.

**Personnel:**

**Steve Hammel**, Vice President & General Manager.

**Mitch Nye**, General Sales Manager.

**Ray Rios**, Local Sales Manager.

**Kevin James**, Local Sales Manager.

**Kevin Branigan**, National Sales Manager.

**Jan Zumbrum**, Traffic Manager.

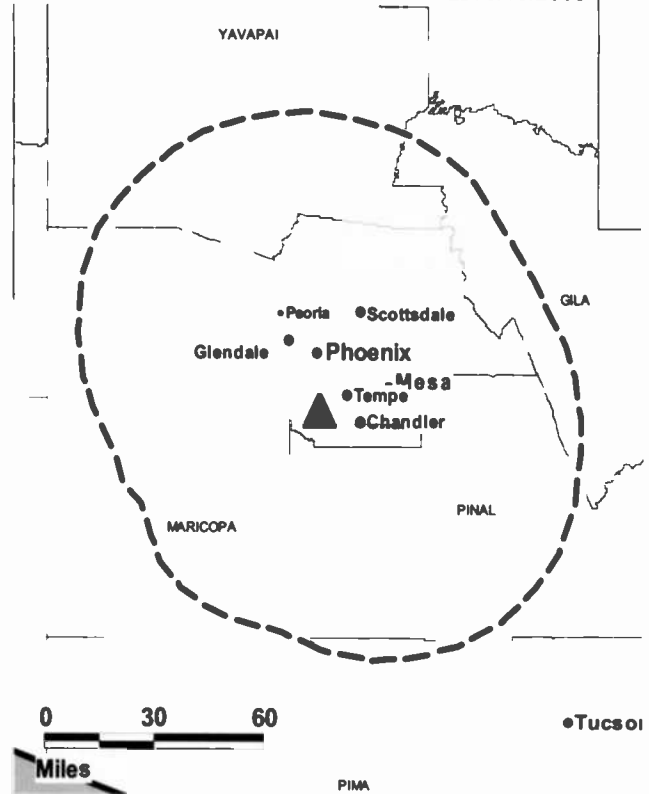
**Seth Parker**, Program Director.

**John Merrill**, Engineering Director.

**Judy Wallace**, Business Manager.

**City of License:** Phoenix. **Station DMA:** Phoenix (Prescott), AZ. **Rank:** 13.

KPHO-TV BPCDT-20080619AFZ GRANTED: 8/19/2009



Circulation © 2011 Nielsen. Coverage based on Nielsen study.

GrandTotal	Cable TV Households	Non-cable TV Households	Total TV Households
Estimated Station Totals *	906,510	957,430	1,863,940
Average Weekly Circulation (2011)	581,695	535,550	1,117,245
Average Daily Circulation (2011)			491,411
Station DMA Total	Cable TV Households	Non-cable TV Households	Total TV Households
Estimated Station Totals *	906,510	957,430	1,863,940
Average Weekly Circulation (2011)	581,695	535,550	1,117,245
Average Daily Circulation (2011)			491,411

\*Estimated station totals are sums of the Nielsen TV and Cable TV household estimates for each county in which the station registers viewing of more than 5% as per the Nielsen Survey Methods.

**KSAZ-TV**  
**Ch. 10**

**Network Service:** FOX.

**Licensee:** NW Communications of Phoenix Inc., 444 N Capitol St NW, Ste 740, c/o Dianne Smith (News Corp.), Washington, DC 20001.

**Studio:** 511 W Adams St, Phoenix, AZ 85003.

**Mailing Address:** 511 W. Adams St, Phoenix, AZ 85003.

**Phone:** 602-257-1234. **Fax:** 602-262-0181.

**E-mail:** fox10.desk@foxtv.com

**Web Site:** http://www.fox10.com

**Technical Facilities:** Channel No. 10 (192-198 MHz). Authorized power: 48-kw visual, aural. Antenna: 1831-ft above av. terrain, 328-ft. above ground, 3002-ft. above sea level.

Latitude 33° 20' 03"  
Longitude 112° 03' 43"

**Note:** Latitude and longitude coordinates shown are based on the North American Datum of 1927 (NAD 27) as currently required by the Mass Media Bureau of the FCC.

**Ownership:** Fox Television Holdings Inc. (Group Owner).

**Began Operation:** October 15, 2000. Standard Definition. Station broadcasting digitally on its analog channel allotment. Began analog operations: October 24, 1953. At first was share-time outlet with KOY-TV; on May 5, 1954 bought & merged with KOY-TV. Gulf Broadcast Co. bought 48.1% interest in station from Gene Autry, remainder from Thomas Chauncey & Homer Lane. Sale approved by FCC August 25, 1982. Sale to Taft Television & Radio Co. approved by FCC May 30, 1985. Sale to Great American Broadcasting approved by FCC October 2, 1987. Sale to New World Communications approved July 15, 1994. Sale to present owner by New World Communications approved by FCC November 7, 1996. Ceased analog operations: June 12, 2009.

**Represented (legal):** Skadden, Arps, Slate, Meagher & Flom LLP.

**Personnel:**

**Rick Wheeler,** Vice President, Operations & Engineering.

**Mellynda Hartel,** Vice President, Sales.

**Douglas Bannard,** Vice President, News.

**Denise Morano,** Vice President, Finance.

**Jim Girodo,** Vice President, Creative Services.

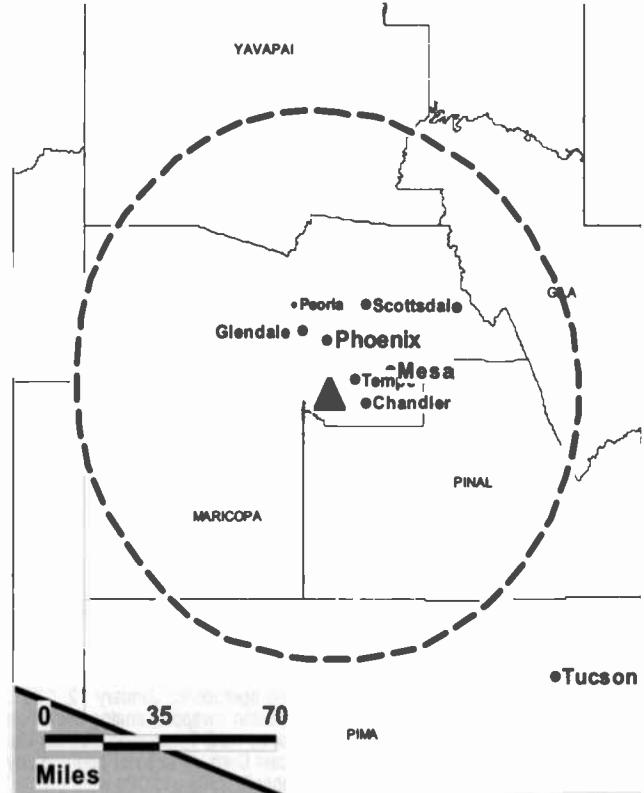
**John Warden,** Local Sales Manager.

**Shawn Springman,** National Sales Manager.

**Gerry Grunig,** Chief Engineer.

**Heather Smith,** Promotion Director.

KSAZ-TV BMPCDT-20080616AAM GRANTED: 2/24/2010



© 2012 Warren Communications News

**Jamie Fisher,** Traffic Manager.

**City of License:** Phoenix. **Station DMA:** Phoenix (Prescott), AZ. **Rank:** 13.

Circulation © 2011 Nielsen. Coverage based on Nielsen study.

GrandTotal	Cable TV Households	Non-cable TV Households	Total TV Households
Estimated Station Totals *	906,510	957,430	1,863,940
Average Weekly Circulation (2011)	632,744	592,466	1,225,210
Average Daily Circulation (2011)			521,802

Station DMA Total	Cable TV Households	Non-cable TV Households	Total TV Households
Estimated Station Totals *	906,510	957,430	1,863,940
Average Weekly Circulation (2011)	632,744	592,466	1,225,210
Average Daily Circulation (2011)			521,802

\*Estimated station totals are sums of the Nielsen TV and Cable TV household estimates for each county in which the station registers viewing of more than 5% as per the Nielsen Survey Methods.

**KTAZ**  
**Ch. 39**

**Network Service:** TMO.

**Licensee:** NBC Telemundo License LLC, 1299 Pennsylvania Ave NW, 9th Fl, c/o NBCUniversal LLC, Washington, DC 20004.

**Studio:** 4625 S 33rd Pl, Phoenix, AZ 85040.

**Mailing Address:** 4625 S 33rd Pl, Phoenix, AZ 85040.

**Phone:** 602-648-3900. **Fax:** 602-648-3970.

**E-mail:** araceli.deleon@nbcuni.com

**Web Site:** http://www.telemundo.com

**Technical Facilities:** Channel No. 39 (320-626 MHz). Authorized power: 550-kw max. visual, aural. Antenna: 1763-ft above av. terrain, 323-ft. above ground, 2951-ft. above sea level.

Latitude 33° 20' 03"  
Longitude 112° 03' 38"

**Note:** Latitude and longitude coordinates shown are based on the North American Datum of 1927 (NAD 27) as currently required by the Mass Media Bureau of the FCC.

**Ownership:** NBCUniversal LLC (Group Owner).

**Began Operation:** February 17, 2009. Began analog operations: January 12, 2001. Ceased analog operations: February 17, 2009. Station swapped analog allocation and City of License with KDTP. Transfer of control by NBC Telemundo License Co. from General Electric Co. (100% to 49%) to Comcast Corp. (0 to 51%) approved by FCC January 19, 2011. FCC approved switch October 5, 2005 and CPs were granted April 11, 2006. Sale to NBC Telemundo Phoenix Inc. by Venture Technologies Group LLC approved by FCC August 23, 2002. Venture Technologies Group LLC bought out equal partners KM Communications Inc., Northwest Television Inc., Caroline K. Powley & WinStar Communications Inc. FCC approved deal December 4, 2000.

**Represented (legal):** Kaye Scholer LLP.

**Personnel:**

**Araceli De Leon, President & General Manager.**

**Jaime Jimenez, Vice President, Sales.**

**Alice Solis, National Sales Manager.**

**Efren Padilla, Local Sales Manager.**

**Jeff Lovetinsky, Technology Director.**

**Alfonso Villar, Production Manager.**

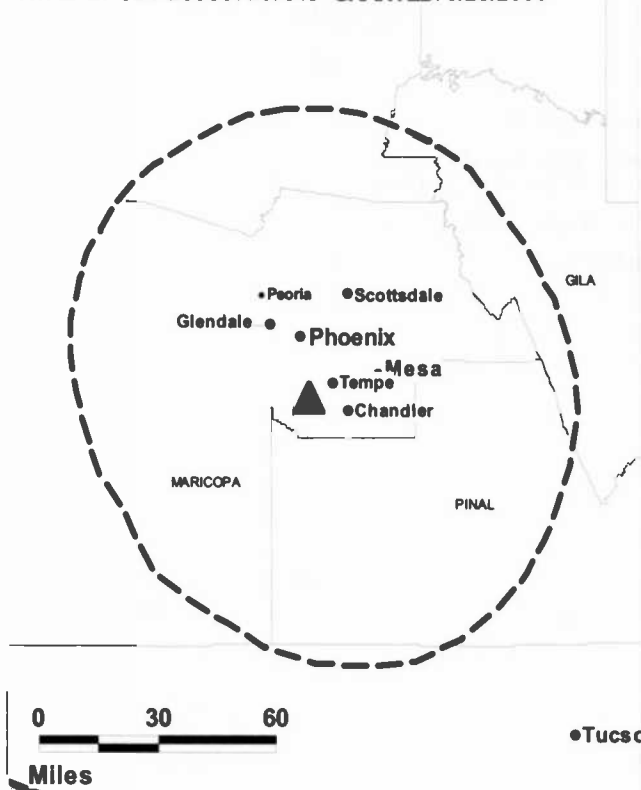
**Jose Flores, Vice President, News.**

**Samantha Polonsky, Finance Manager.**

**Aldo Contreras, Creative Services Director.**

**Juan Villa, Community Relations Manager.**

KTAZ BPCDT-20080729AAO GRANTED: 6/25/2009



© 2012 Warren Communications News

**Monica Rego, Human Resources Director.**

**Rose Lidia Farber, Traffic Manager.**

**City of License:** Phoenix. **Station DMA:** Phoenix (Prescott), AZ. **Rank:** 13.

Circulation © 2011 Nielsen. Coverage based on Nielsen study.

GrandTotal	Cable TV Households	Non-cable TV Households	Total TV Households
Estimated Station Totals *	814,660	870,620	1,685,280
Average Weekly Circulation (2011)	60,468	129,318	189,786
Average Daily Circulation (2011)			83,584
Station DMA Total	Cable TV Households	Non-cable TV Households	Total TV Households
Estimated Station Totals *	814,660	870,620	1,685,280
Average Weekly Circulation (2011)	60,468	129,318	189,786
Average Daily Circulation (2011)			83,584

\*Estimated station totals are sums of the Nielsen TV and Cable TV household estimates for each county in which the station registers viewing of more than 5% as per the Nielsen Survey Methods.

**KTVK**  
**Ch. 24**

**Network Service:** IND.

**Licensee:** KTVK Inc., 400 S Record St, Dallas, TX 75202-4806.

**Studio:** 5555 N 7th Ave, Phoenix, AZ 85013.

**Mailing Address:** 5555 N 7th Ave, Phoenix, AZ 85013.

**Phone:** 602-207-3333. **Fax:** 602-207-3397.

**E-mail:** rpiper@belo.com

**Web Site:** http://www.azfamily.com

**Technical Facilities:** Channel No. 24 (530-536 MHz). Authorized power: 1000-kw max. visual, aural. Antenna: 1644-ft above av. terrain, 184-ft. above ground, 2844-ft. above sea level.

Latitude 33° 20' 01"  
Longitude 112° 03' 45"

Holds CP for change to 1775-ft above av. terrain, 318-ft. above ground, 2976-ft. above sea level; BPCDT-20080617AEF.

**Note:** Latitude and longitude coordinates shown are based on the North American Datum of 1927 (NAD 27) as currently required by the Mass Media Bureau of the FCC.

**Ownership:** Belo Corp. (Group Owner).

**Began Operation:** May 1, 2002. High Definition. Began analog operations: February 28, 1955. Sale to present owner by Mac America Communications Inc. approved by FCC September 8, 1999. Ceased analog operations: June 12, 2009.

**Represented (sales):** TeleRep Inc.

**Personnel:**

Lawrence D. Nicholson, President & General Manager.

Traci Scott, Director of Sales.

Steve Rauscher, Local Sales Manager.

Holly Romano, National Sales Manager.

Brad Remington, News Director.

Jim Cole, Engineering Director.

Greg Lechowski, Controller.

Mark Demopoulos, Programming & Research Director.

Brad Anderson, Production Manager.

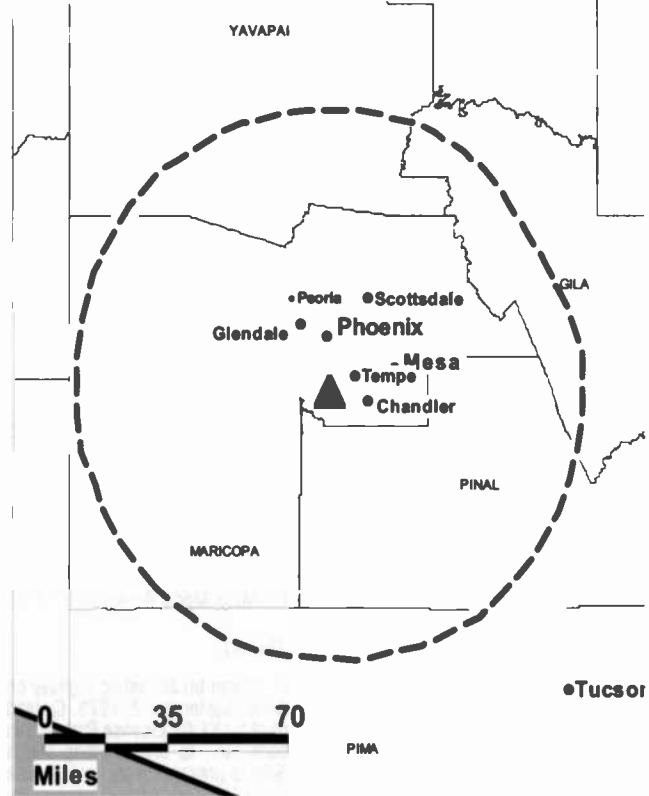
Teri Lane, Marketing Director.

Jim Carr, Digital Media Director.

Lee-Ann Clement, Human Resources Director.

**City of License:** Phoenix. **Station DMA:** Phoenix (Prescott), AZ. **Rank:** 13.

KTVK BPCDT-20080617AEF GRANTED: 6/3/2009



© 2012 Warren Communications News

Circulation © 2011 Nielsen. Coverage based on Nielsen study.

GrandTotal	Cable TV Households	Non-cable TV Households	Total TV Households
Estimated Station Totals *	934,850	957,430	1,892,280
Average Weekly Circulation (2011)	471,061	435,717	906,778
Average Daily Circulation (2011)			373,341
Station DMA Total	Cable TV Households	Non-cable TV Households	Total TV Households
Estimated Station Totals *	906,510	957,430	1,863,940
Average Weekly Circulation (2011)	463,948	435,717	899,665
Average Daily Circulation (2011)			372,321
Other DMA Total	Cable TV Households	Non-cable TV Households	Total TV Households
Estimated Station Totals *	28,340	0	28,340
Average Weekly Circulation (2011)	7,113	0	7,113
Average Daily Circulation (2011)			1,020

\*Estimated station totals are sums of the Nielsen TV and Cable TV household estimates for each county in which the station registers viewing of more than 5% as per the Nielsen Survey Methods.

**KTVW-DT**  
**Ch. 33**

**Network Service:** UNV.

**Licensee:** KTVW License Partnership GP, 5999 Center Dr, Ste 4083, Los Angeles, CA 90045.

**Studio:** 6006 S 30th St, Phoenix, AZ 85042.

**Mailing Address:** 6006 S 30th St, Phoenix, AZ 85042.

**Phone:** 602-243-3333. **Fax:** 602-276-8659.

**E-mail:** noticias33@univision.net

**Web Site:** http://www.univision.com

**Technical Facilities:** Channel No. 33 (584-590 MHz). Authorized power: 470-kw max. visual, aural. Antenna: 1673-ft above av. terrain, 253-ft. above ground, 2883-ft. above sea level.

Latitude 33° 20' 00"  
Longitude 112° 03' 46"

**Note:** Latitude and longitude coordinates shown are based on the North American Datum of 1927 (NAD 27) as currently required by the Mass Media Bureau of the FCC.

**Ownership:** Univision Communications Inc. (Group Owner).

**Began Operation:** May 1, 2002. Standard Definition. Station broadcasting digitally on its analog channel allotment. Began analog operations: September 2, 1979. Ceased analog operations: June 12, 2009. Transfer of control by KTVW License Partnership GP from shareholders of Univision Communications Inc. to Broadcasting Media Partners Inc. approved by FCC March 27, 2007. Sale to present owner by Hallmark Cards approved by FCC September 30, 1992. Sale to Hallmark Acquisition Inc. by The Seven Hills Television Co. approved by FCC May 17, 1989.

**Represented (legal):** Covington & Burling.

**Personnel:**

Jose Luis Padilla, Vice President, General Manager & General Sales Manager.

Andrew Deschappelles, Local Sales Manager.

Laura Dela Mata, Local Sales Manager.

Marco Flores, News Director.

Bernice Salcido, Controller & Business Manager.

Virginia Luna, Program Director & Executive Assistant.

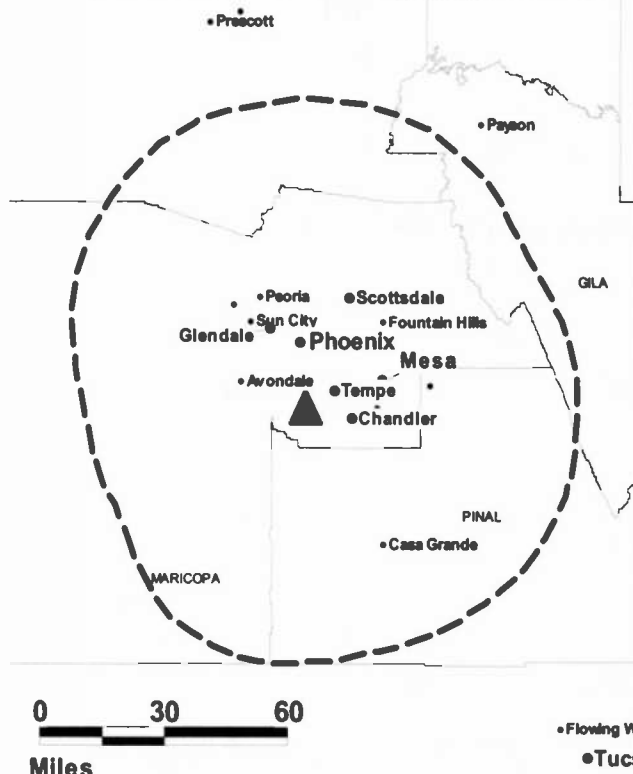
Jaime Boyd, Marketing & Research Director.

Javier Ramis, Promotion & Community Relations Director.

Nelda Chavarria, Traffic Manager.

Tom Foy, Chief Engineer.

KTVW-DT B MPCDT-20080618AED GRANTED: 7/18/2008



**City of License:** Phoenix. **Station DMA:** Phoenix (Prescott), AZ. **Rank:** 13.

**Circulation** © 2011 Nielsen. Coverage based on Nielsen study.

GrandTotal	Cable TV Households	Non-cable TV Households	Total TV Households
Estimated Station Totals *	848,180	883,230	1,731,410
Average Weekly Circulation (2011)	80,942	167,052	247,994
Average Daily Circulation (2011)			164,024
Station DMA Total	Cable TV Households	Non-cable TV Households	Total TV Households
Estimated Station Totals *	848,180	883,230	1,731,410
Average Weekly Circulation (2011)	80,942	167,052	247,994
Average Daily Circulation (2011)			164,024

\*Estimated station totals are sums of the Nielsen TV and Cable TV household estimates for each county in which the station registers viewing of more than 5% as per the Nielsen Survey Methods.

**KUTP**  
**Ch. 26**

**Network Service:** MNT.

**Licensee:** Fox Television Stations Inc., 444 N Capitol St NW, Ste 740, Washington, DC 20001.

**Studio:** 511 W Adams St, Phoenix, AZ 85003.

**Mailing Address:** 511 W Adams St, Phoenix, AZ 85003.

**Phone:** 602-257-1234; 602-257-1239. **Fax:** 602-262-0177.

**E-mail:** ggrun926@foxtv.com

**Web Site:** http://www.my45.com

**Technical Facilities:** Channel No. 26 (542-548 MHz). Authorized power: 1000-kw max. visual, aural. Antenna: 1696-ft above av. terrain, 289-ft. above ground, 2907-ft. above sea level.

Latitude 33° 20' 01"  
Longitude 112° 03' 32"

**Transmitter:** Approx. 8.3-mi. S of Phoenix.

**Note:** Latitude and longitude coordinates shown are based on the North American Datum of 1927 (NAD 27) as currently required by the Mass Media Bureau of the FCC.

**Ownership:** Fox Television Holdings Inc. (Group Owner).

**Began Operation:** March 1, 2001. Began analog operations: December 23, 1985. Ceased analog operations: June 12, 2009.

**Represented (legal):** Skadden, Arps, Slate, Meagher & Flom LLP.

**Represented (engineering):** Cohen Dippell & Everist PC.

**Personnel:**

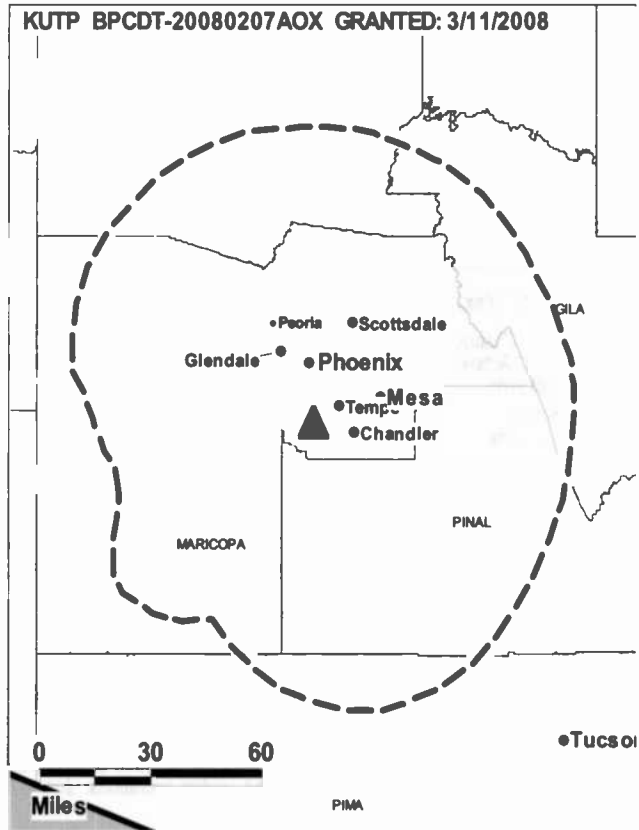
Pat Nevin, Vice President & General Manager.

Nick Wheeler, Vice President, Engineering & Operations.

Gerry Grunig, Chief Engineer.

Mellynda Hartel, Vice President, Sales.

**City of License:** Phoenix. **Station DMA:** Phoenix (Prescott), AZ. **Rank:** 13.



© 2012 Warren Communications News

Circulation © 2011 Nielsen. Coverage based on Nielsen study.

GrandTotal	Cable TV Households	Non-cable TV Households	Total TV Households
Estimated Station Totals *	906,510	957,430	1,863,940
Average Weekly Circulation (2011)	334,428	296,471	630,899
Average Daily Circulation (2011)			180,128

Station DMA Total	Cable TV Households	Non-cable TV Households	Total TV Households
Estimated Station Totals *	906,510	957,430	1,863,940
Average Weekly Circulation (2011)	334,428	296,471	630,899
Average Daily Circulation (2011)			180,128

\*Estimated station totals are sums of the Nielsen TV and Cable TV household estimates for each county in which the station registers viewing of more than 5% as per the Nielsen Survey Methods.

**KWBA-TV**  
**Ch. 44**

**Network Service:** CW.

**Licensee:** Journal Broadcast Corp., 3355 S Valley View Blvd, Las Vegas, NV 89102.

**Studio:** 3055 N Campbell Ave, Tucson, AZ 85719.

**Mailing Address:** 3055 N Campbell Ave, Tucson, AZ 85719.

**Phone:** 520-889-5800. **Fax:** 520-889-5855.

**Technical Facilities:** Channel No. 44 (650-656 MHz). Authorized power: 1000-kw max. visual, aural. Antenna: 1047-ft above av. terrain, 125-ft. above ground, 5994-ft. above sea level.

Latitude 31° 45' 32"  
Longitude 110° 48' 03"

**Transmitter:** Greaterville.

**Note:** Latitude and longitude coordinates shown are based on the North American Datum of 1927 (NAD 27) as currently required by the Mass Media Bureau of the FCC.

**Ownership:** Journal Communications Inc. (Group Owner).

**Began Operation:** June 13, 2005. Began analog operations: January 1, 1999. Pro forma transfer of control by KM Communications Inc. (later Sierra Television LLC) from Myoung Hwa Bae (100% to 51%) to Tucson Communications (0% to 49%) approved by FCC November 25, 1997. Transfer of remaining 51% interest in Sierra Television LLC to Tucson Communications (later Cascade Broadcasting Group LLC) approved by FCC May 6, 1999. Sale to present owner by Cascade Broadcasting Group LLC approved by FCC June 2, 2008. Ceased analog operations: June 12, 2009.

**Represented (sales):** Continental Television Sales.

**Represented (legal):** Leventhal, Senter & Lerman PLLC.

**Personnel:**

**Carol Lafever,** Chief Operations Officer.

**Andrew Stewart,** Vice President & General Manager.

**Rachel Hartess,** Local & National Sales Manager.

**Daniel Spangler,** Regional Stations Manager.

**Mac Powas,** Chief Engineer.

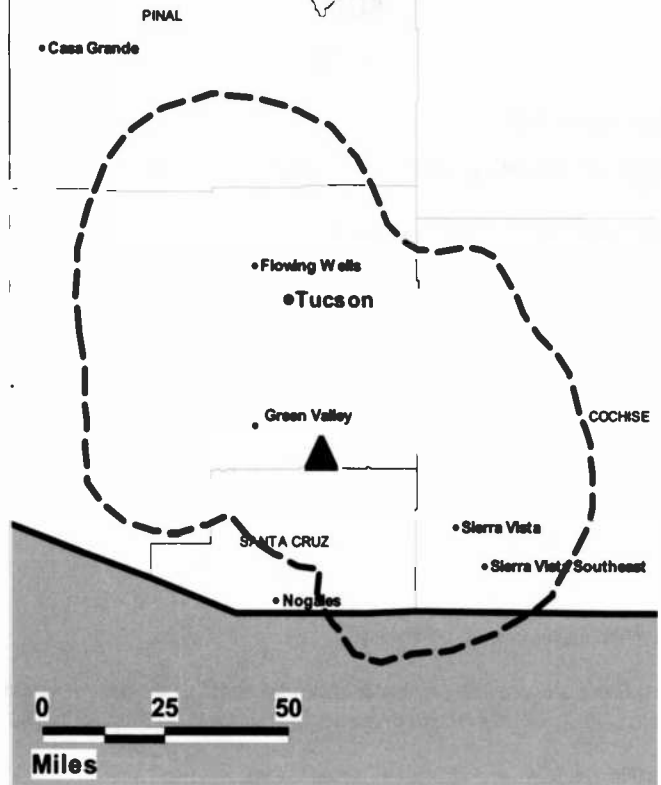
**Mary Jane Jaspán,** Program Manager.

**Valerie Odell,** Business Manager.

**Vicky Huff,** Traffic Manager.

**City of License:** Sierra Vista. **Station DMA:** Tucson (Sierra Vista), AZ. **Rank:** 70.

**KWBA-TV BMPCDT-20040206ABF GRANTED: 4/14/2005**



© 2012 Warren Communications News

Circulation © 2011 Nielsen. Coverage based on Nielsen study.

GrandTotal	Cable TV Households	Non-cable TV Households	Total TV Households
Estimated Station Totals *	222,740	238,710	461,450
Average Weekly Circulation (2011)	39,183	35,439	74,622
Average Daily Circulation (2011)			22,254

Station DMA Total	Cable TV Households	Non-cable TV Households	Total TV Households
Estimated Station Totals *	222,740	238,710	461,450
Average Weekly Circulation (2011)	39,183	35,439	74,622
Average Daily Circulation (2011)			22,254

\*Estimated station totals are sums of the Nielsen TV and Cable TV household estimates for each county in which the station registers viewing of more than 5% as per the Nielsen Survey Methods.



**KPPX-TV**

**Ch. 51**

**Network Service:** ION.

**Licensee:** America 51 LP, 601 Clearwater Park Rd, West Palm Beach, FL 33401-6233.

**Studio:** 2777 E Camelback Rd, Ste 101, Phoenix, AZ 85016.

**Mailing Address:** 2777 E Camelback Rd, Ste 101, Phoenix, AZ 85016.

**Phone:** 602-340-1466. **Fax:** 602-808-8864.

**E-mail:** josephkoker@ionmedia.com

**Web Site:** http://www.iontelevision.com

**Technical Facilities:** Channel No. 51 (692-698 MHz). Authorized power: 210-kw max. visual, aural. Antenna: 1749-ft above av. terrain, 331-ft. above ground, 2959-ft. above sea level.

Latitude 33° 20' 03"  
Longitude 112° 03' 38"

Holds CP for change to 1000-kw max. visual, 1759-ft above av. terrain, 331-ft. above ground, 2959-ft. above sea level; BMPCDT-20080619AGC.

**Note:** Latitude and longitude coordinates shown are based on the North American Datum of 1927 (NAD 27) as currently required by the Mass Media Bureau of the FCC.

**Ownership:** ION Media Networks Inc. (Group Owner).

**Began Operation:** October 1, 2002. Standard Definition. Began analog operations: February 15, 1999. Ceased analog operations: February 17, 2009. Sale to Urban Television LLC pending. Transfer of control by ION Media Networks Inc. from ION Media Networks Liquidating Trust to Media Holdco LP approved by FCC December 17, 2009. Involuntary assignment from debtor in possession status approved by FCC September 28, 2009. Involuntary assignment to debtor in possession status approved by FCC June 5, 2009. Transfer of control by ION Media Networks Inc. from Paxson Management Corp. & Lowell W. Paxson to CIG Media LLC approved by FCC December 31, 2007. Sale to ION Media Networks Inc. (then Paxson Communications Corp.) by America 51 LP (Hector Garcia Salvatierra) approved by FCC January 2, 2001.

**Represented (legal):** Dow Lohnes PLLC.

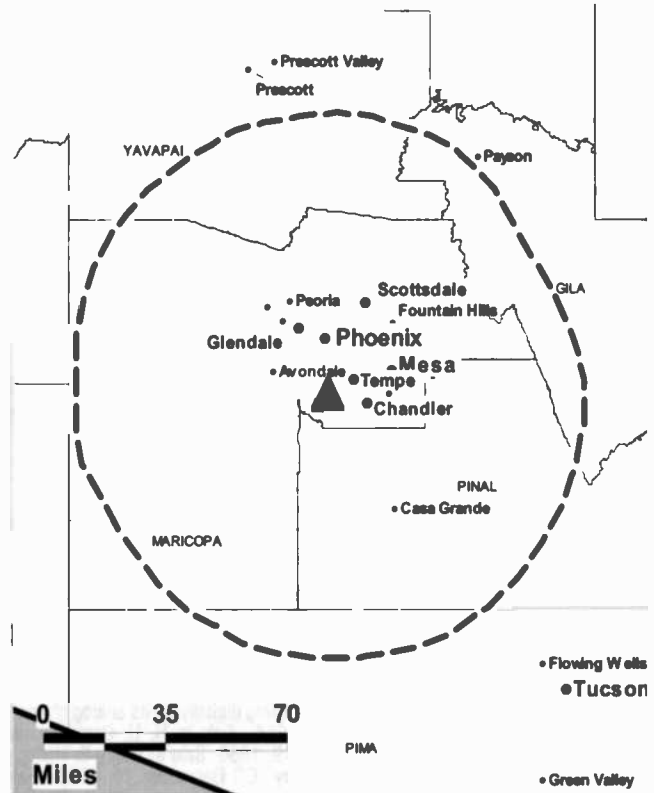
**Personnel:**

**Angela Almanza**, Station Operations & Traffic Manager.

**Ken Sell**, Chief Engineer.

**City of License:** Tolleson. **Station DMA:** Phoenix (Prescott), AZ. **Rank:** 13.

KPPX-TV BMPCDT-20080619AGC GRANTED: 8/19/2009



© 2012 Warren Communications News

Circulation © 2011 Nielsen. Coverage based on Nielsen study.

GrandTotal	Cable TV Households	Non-cable TV Households	Total TV Households
Estimated Station Totals *	833,070	844,060	1,677,130
Average Weekly Circulation (2011)	189,529	106,963	296,492
Average Daily Circulation (2011)			76,230

Station DMA Total	Cable TV Households	Non-cable TV Households	Total TV Households
Estimated Station Totals *	833,070	844,060	1,677,130
Average Weekly Circulation (2011)	189,529	106,963	296,492
Average Daily Circulation (2011)			76,230

\*Estimated station totals are sums of the Nielsen TV and Cable TV household estimates for each county in which the station registers viewing of more than 5% as per the Nielsen Survey Methods.

**KGUN-TV**  
**Ch. 9**

**Network Service:** ABC.

**Licensee:** Journal Broadcast Corp., 3355 S Valley View Blvd, Las Vegas, NV 89102.

**Studio:** 7280 E Rosewood St, Tucson, AZ 85710.

**Mailing Address:** 7280 E Rosewood St, Tucson, AZ 85710.

**Phone:** 520-722-5486. **Fax:** 520-733-7050.

**E-mail:** jbrinks@kgun9.com

**Web Site:** http://www.kgun9.com

**Technical Facilities:** Channel No. 9 (186-192 MHz). Authorized power: 10.3-kw visual, aural. Antenna: 3740-ft above av. terrain, 220-ft. above ground, 8760-ft. above sea level.

Latitude 32° 24' 53"  
Longitude 110° 42' 58"

Requests modification of CP for change to 13.5-kw visual; B MPCDT-20090918ABY.

**Note:** Latitude and longitude coordinates shown are based on the North American Datum of 1927 (NAD 27) as currently required by the Mass Media Bureau of the FCC.

**Ownership:** Journal Communications Inc. (Group Owner).

**Began Operation:** March 27, 2007. Station broadcasting digitally on its analog channel allotment. Began analog operations: June 3, 1956. Sale to H. U. Garrett group from D. W. Ingram approved by FCC December 19, 1956. Sale to Henry S. Hilberry & associates by H. U. Garrett group approved by FCC December 14, 1960. Sale to Gilmore Broadcasting Corp. of Arizona by Hilberry group along with WEHT(TV), Evansville, IN approved by FCC July 15, 1964. Sale to May Broadcasting Co. by Gilmore approved by FCC July 31, 1968. Sale to Lee Enterprises Inc. by May Broadcasting Co. approved by FCC November 7, 1986. Sale to Emmis Communications Corp. by Lee Enterprises Inc. approved by FCC September 25, 2000. Sale to present owner by Emmis Communications Corp. approved by FCC November 29, 2005. Ceased analog operations: June 12, 2009.

**Represented (legal):** Leventhal, Senter & Lerman PLLC.

**Represented (sales):** Continental Television Sales.

**Personnel:**

**Julie Brinks**, Vice President & General Manager.

**Adam Johnston**, General Sales Manager.

**Jay Clifford**, Local Sales Manager.

**Mandy Anderson**, National Sales Manager.

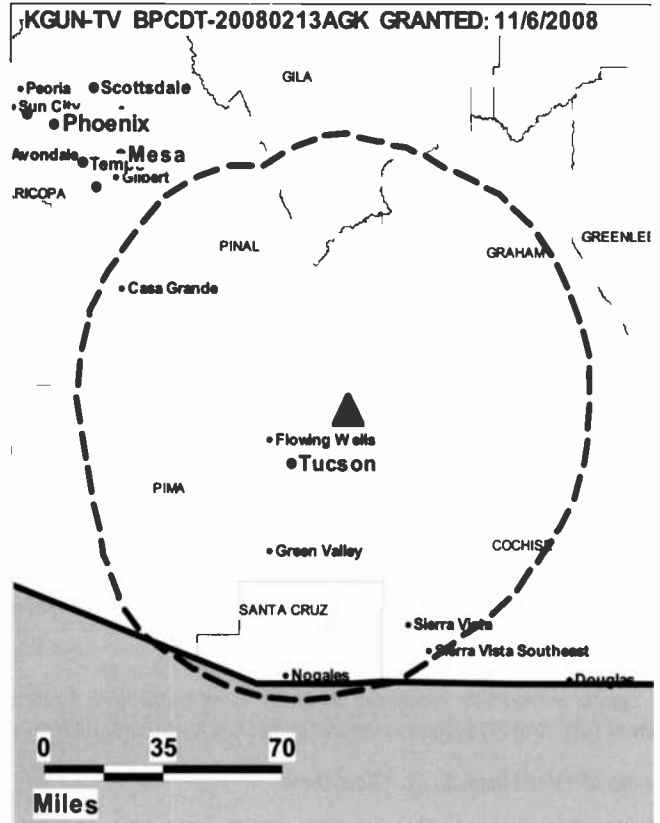
**Forrest Carr**, News Director.

**Daniel Somes**, Chief Engineer.

**Vickie Lynn Dupree**, Business Manager.

**Scott Blake**, Production Manager.

**Steve Harris**, Creative Services & Public Service Director.



**City of License:** Tucson. **Station DMA:** Tucson (Sierra Vista), AZ. **Rank:** 70.

Circulation © 2011 Nielsen. Coverage based on Nielsen study.

GrandTotal	Cable TV Households	Non-cable TV Households	Total TV Households
Estimated Station Totals *	254,680	239,880	494,560
Average Weekly Circulation (2011)	138,331	132,650	270,981
Average Daily Circulation (2011)			121,183
Station DMA Total	Cable TV Households	Non-cable TV Households	Total TV Households
Estimated Station Totals *	222,740	238,710	461,450
Average Weekly Circulation (2011)	133,572	132,519	266,091
Average Daily Circulation (2011)			120,177
Other DMA Total	Cable TV Households	Non-cable TV Households	Total TV Households
Estimated Station Totals *	31,940	1,170	33,110
Average Weekly Circulation (2011)	4,759	131	4,890
Average Daily Circulation (2011)			1,006

\*Estimated station totals are sums of the Nielsen TV and Cable TV household estimates for each county in which the station registers viewing of more than 5% as per the Nielsen Survey Methods.

**Arizona — Tucson**

**KHRR  
Ch. 40**

**Network Service:** TMO.

**Licensee:** NBC Telemundo License LLC, 1299 Pennsylvania Ave NW, 9th Fl, c/o NBCUniversal LLC, Washington, DC 20004.

**Studio:** 5151 E Broadway, Ste 600, Tucson, AZ 85711.

**Mailing Address:** 5151 E Broadway, Ste 600, Tucson, AZ 85711.

**Phone:** 520-396-2600. **Fax:** 520-396-2640.

**E-mail:** araceli.deleon@nbcunl.com

**Web Site:** http://www.telemundo.com

**Technical Facilities:** Channel No. 40 (626-632 MHz). Authorized power: 396-kw max. visual, aural. Antenna: 2037-ft above av. terrain, 198-ft. above ground, 4538-ft. above sea level.

Latitude 32° 14' 55"  
Longitude 111° 06' 57"

**Note:** Latitude and longitude coordinates shown are based on the North American Datum of 1927 (NAD 27) as currently required by the Mass Media Bureau of the FCC.

**Ownership:** NBCUniversal LLC (Group Owner).

**Began Operation:** July 11, 2006. Began analog operations: January 1, 1985. Left air October 17, 1989. Returned to air July 1, 1992. Ceased analog operations: June 12, 2009. Assignment to Les Von Eberstein, trustee by J P Communications Inc. approved by FCC December 13, 1990. Sale to Jay S. Zucker by Les Von Eberstein, trustee approved by FCC October 16, 1991. Sale to Apogeo Television by Jay S. Zucker approved by FCC October 23, 1998. Sale to NBC Telemundo License Co. by Apogeo Television approved by FCC December 12, 2002. Transfer of control by NBC Telemundo License Co. from General Electric Co (100% to 49%) to Comcast Corp. (0 to 51%) approved by FCC January 19, 2011.

**Represented (sales):** Telemundo Network Group.

**Personnel:**

**Araceli De Leon,** General Manager.

**Efren Padilla,** Vice President, Sales & National Sales Manager.

**Andres Ochoa,** General & Local Sales Manager.

**Juan Villa,** News Managing Editor & Executive Producer.

**Jeff Lovetinsky,** Technology Director.

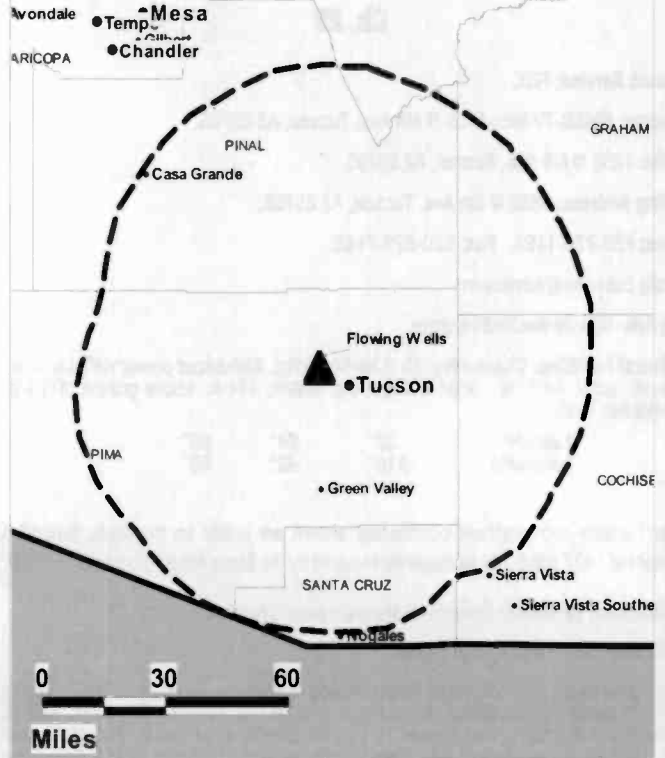
**Ken Elkin,** Director of Finance.

**Kenny Davidson,** Director of Traffic, TCE Dallas.

**Alfonso Villar,** Production Manager.

**Aldo Contreras,** Creative Services & Community Relations Manager.

**KHRR BPCDT-20080317AFA GRANTED: 3/31/2008**  
• Phoenix



© 2012 Warren Communications News

**Cristina Coe,** Human Resources Director.

**City of License:** Tucson. **Station DMA:** Tucson (Sierra Vista), AZ. **Rank:** 70.

Circulation © 2011 Nielsen. Coverage based on Nielsen study.

GrandTotal	Cable TV Households	Non-cable TV Households	Total TV Households
Estimated Station Totals *	2,870	206,690	209,560
Average Weekly Circulation (2011)	875	13,921	14,796
Average Daily Circulation (2011)			4,968

Station DMA Total	Cable TV Households	Non-cable TV Households	Total TV Households
Estimated Station Totals *	2,870	206,690	209,560
Average Weekly Circulation (2011)	875	13,921	14,796
Average Daily Circulation (2011)			4,968

\*Estimated station totals are sums of the Nielsen TV and Cable TV household estimates for each county in which the station registers viewing of more than 5% as per the Nielsen Survey Methods.

**KMSB**  
**Ch. 25**

**Network Service:** FOX.

**Licensee:** KMSB-TV Inc., 1855 N 6th Ave, Tucson, AZ 85705.

**Studio:** 1855 N 6th Ave, Tucson, AZ 85705.

**Mailing Address:** 1855 N 6th Ave, Tucson, AZ 85705.

**Phone:** 520-770-1123. **Fax:** 520-629-7185.

**E-mail:** bsimone@kmsb.com

**Web Site:** http://www.fox11az.com

**Technical Facilities:** Channel No. 25 (536-542 MHz). Authorized power: 480-kw max. visual, aural. Antenna: 3684-ft above av. terrain, 174-ft. above ground, 8724-ft. above sea level.

Latitude 32° 24' 56"  
Longitude 110° 42' 50"

**Note:** Latitude and longitude coordinates shown are based on the North American Datum of 1927 (NAD 27) as currently required by the Mass Media Bureau of the FCC.

**Multichannel TV Sound:** Stereo and separate audio program.

**Ownership:** Belo Corp. (Group Owner).

**Began Operation:** June 23, 2005. Began analog operations: February 1, 1967. Sale to present owner by Providence Journal approved by FCC February 28, 1997. Sale to Providence Journal by Roadrunner TV Ltd. Partnership approved by FCC November 19, 1984. Previous sale by I.B.C. (Danny Thomas, et al.) approved by FCC November 16, 1976. Ceased analog operations: June 12, 2009.

**Represented (sales):** TeleRep Inc.

**Personnel:**

**Robert M Simone**, President & General Manager.

**Lou Medran**, Operations Manager.

**John Stringer**, General Sales Manager.

**Brian Gee**, Local Sales Manager.

**Jim Watson**, Local Sales Manager.

**Geoff Blumenthal**, National Sales Manager.

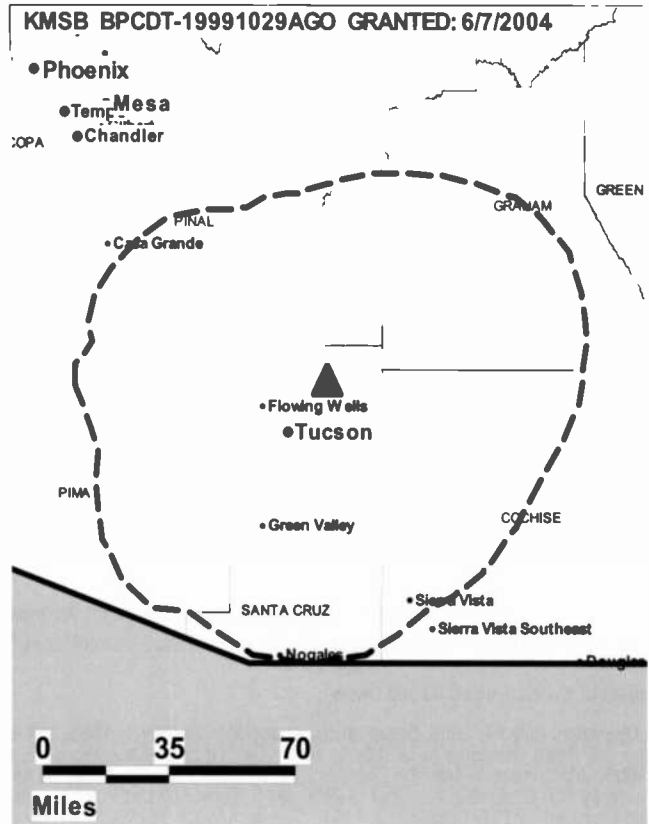
**Walcott Denison III**, Engineering Director.

**Brian Baitosiewicz**, Creative Services Director.

**Betsy Green**, Marketing Director.

**Bob Lee**, Community Relations Coordinator.

**City of License:** Tucson. **Station DMA:** Tucson (Sierra Vista), AZ. **Rank:** 70.



© 2012 Warren Communications News

Circulation © 2011 Nielsen. Coverage based on Nielsen study.

GrandTotal	Cable TV Households	Non-cable TV Households	Total TV Households
Estimated Station Totals *	222,740	340,740	563,480
Average Weekly Circulation (2011)	109,149	114,919	224,068
Average Daily Circulation (2011)			75,560
Station DMA Total	Cable TV Households	Non-cable TV Households	Total TV Households
Estimated Station Totals *	222,740	238,710	461,450
Average Weekly Circulation (2011)	109,149	108,593	217,742
Average Daily Circulation (2011)			72,703
Other DMA Total	Cable TV Households	Non-cable TV Households	Total TV Households
Estimated Station Totals *	0	102,030	102,030
Average Weekly Circulation (2011)	0	6,326	6,326
Average Daily Circulation (2011)			2,857

\*Estimated station totals are sums of the Nielsen TV and Cable TV household estimates for each county in which the station registers viewing of more than 5% as per the Nielsen Survey Methods.

**KOLD-TV**  
Ch. 32

Network Service: CBS.

Licensee: KOLD License Subsidiary LLC, 201 Monroe St, RSA Tower, 20th Fl, Montgomery, AL 36104.

Studio: 7831 N. Business Park Dr, Tucson, AZ 85743.

Mailing Address: 7831 N. Business Park Dr, Tucson, AZ 85743.

Phone: 520-744-1313. Fax: 520-744-5233.

E-mail: marminio@kold.com

Web Site: <http://www.kold.com>

Technical Facilities: Channel No. 32 (578-584 MHz). Authorized power: 108-kw max. visual, aural. Antenna: 3684-ft above av. terrain, 174-ft. above ground, 8724-ft. above sea level.

Latitude 32° 24' 56"  
Longitude 110° 42' 50"

Note: Latitude and longitude coordinates shown are based on the North American Datum of 1927 (NAD 27) as currently required by the Mass Media Bureau of the FCC.

Ownership: Raycom Media Inc. (Group Owner).

Began Operation: September 11, 2003. Began analog operations: January 13, 1953. Sale to Evening News Assn. by Gene Autry & associates approved by FCC May 21, 1969. Sale to Knight-Ridder approved by FCC January 13, 1986. Sale to News Press & Gazette Co. approved by FCC April 26, 1989. Sale to New Vision Television approved by FCC December 27, 1993. Sale to Ellis Communications approved by FCC February 10, 1995. Sale to present owner by Ellis Communications approved by FCC July 26, 1996. Ceased analog operations: June 12, 2009.

Represented (legal): Covington & Burling.

Personnel:

Jim Arnold, General Manager.

Bob Gaff, Operations Manager.

Mark Arminio, General Sales Manager.

Kristin Martin, National Sales Manager.

Bob Duffy, Regional Sales Manager.

Michelle Germano, News Director.

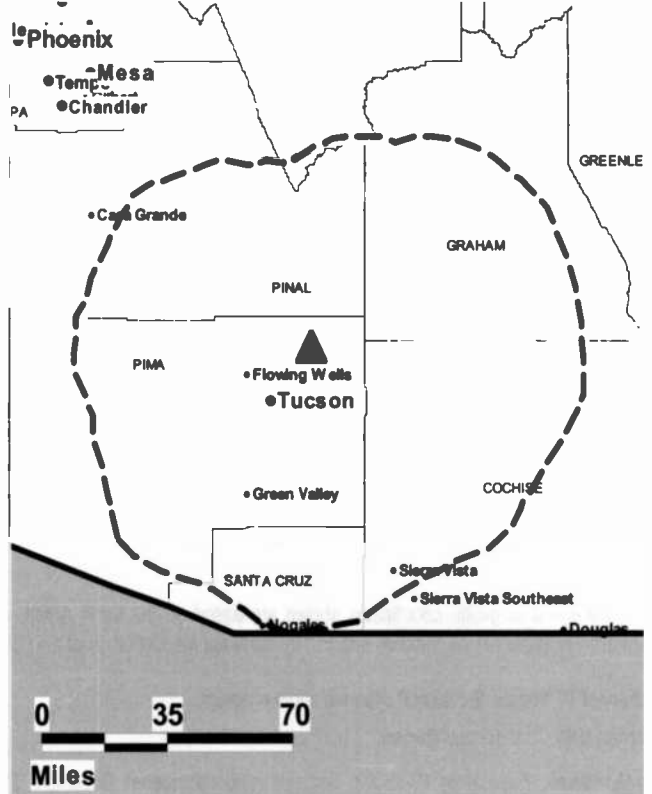
Lorne Earle, Chief Engineer.

Lisa Tuft, Traffic Manager.

Lec Coble, Marketing & Promotions Director.

City of License: Tucson. Station DMA: Tucson (Sierra Vista), AZ. Rank: 70.

KOLD-TV BMPCDT-20010907AAE GRANTED: 3/11/2003



© 2012 Warren Communications News

Circulation © 2011 Nielsen. Coverage based on Nielsen study.

Grand Total	Cable TV Households	Non-cable TV Households	Total TV Households
Estimated Station Totals *	254,680	341,910	596,590
Average Weekly Circulation (2011)	144,737	146,073	290,810
Average Daily Circulation (2011)			138,202
Station DMA Total	Cable TV Households	Non-cable TV Households	Total TV Households
Estimated Station Totals *	222,740	238,710	461,450
Average Weekly Circulation (2011)	139,084	138,392	277,476
Average Daily Circulation (2011)			132,808
Other DMA Total	Cable TV Households	Non-cable TV Households	Total TV Households
Estimated Station Totals *	31,940	103,200	135,140
Average Weekly Circulation (2011)	5,653	7,681	13,334
Average Daily Circulation (2011)			5,394

\*Estimated station totals are sums of the Nielsen TV and Cable TV household estimates for each county in which the station registers viewing of more than 5% as per the Nielsen Survey Methods.

**Arizona — Tucson**

**KTTU**  
**Ch. 19**

**Network Service:** MNT.

**Licensee:** KTTU Inc., 400 S Record St, Dallas, TX 75202-4806.

**Studio:** 1855 N 6th Ave, Tucson, AZ 85705.

**Mailing Address:** 1855 N 6th Ave, Tucson, AZ 85705.

**Phone:** 520-770-1123. **Fax:** 520-629-7185.

**E-mail:** bsimone@kmsb.com

**Web Site:** http://www.fox11az.com

**Technical Facilities:** Channel No. 19 (500-506 MHz). Authorized power: 480-kw max. visual, aural. Antenna: 3684-ft above av. terrain, 174-ft. above ground, 8724-ft. above sea level.

Latitude 32° 24' 56"  
Longitude 110° 42' 50"

**Note:** Latitude and longitude coordinates shown are based on the North American Datum of 1927 (NAD 27) as currently required by the Mass Media Bureau of the FCC.

**Multichannel TV Sound:** Stereo and separate audio program.

**Ownership:** Belo Corp. (Group Owner).

**Began Operation:** September 13, 2003. Began analog operations: December 31, 1984. Ceased analog operations: February 16, 2009.

**Personnel:**

**Robert M Simone, President & General Manager.**

**Lou Medran, Operations Manager.**

**John Stringer, General Sales Manager.**

**Brian Gee, Local Sales Manager.**

**Jim Watson, Local Sales Manager.**

**Geoff Blumenthal, National Sales Manager.**

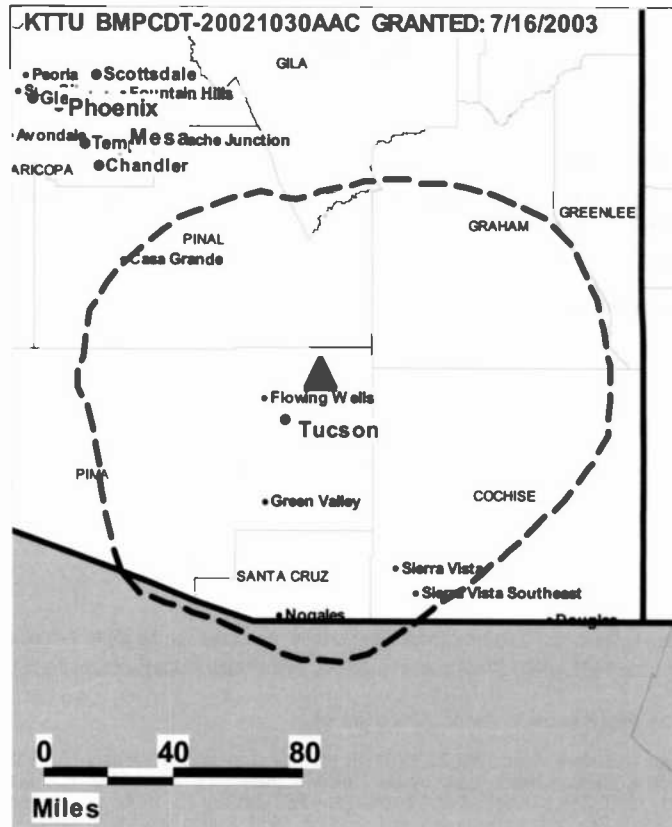
**Walcott Denison III, Engineering Director.**

**Betsy Green, Marketing Director.**

**Brian Baltosiewich, Creative Services Director.**

**Bob Lee, Community Relations Coordinator.**

**City of License:** Tucson. **Station DMA:** Tucson (Sierra Vista), AZ. **Rank:** 70.



© 2012 Warren Communications News

Circulation © 2011 Nielsen. Coverage based on Nielsen study.

GrandTotal	Cable TV Households	Non-cable TV Households	Total TV Households
Estimated Station Totals *	254,680	242,430	497,110
Average Weekly Circulation (2011)	46,427	50,626	97,053
Average Daily Circulation (2011)			31,771
Station DMA Total	Cable TV Households	Non-cable TV Households	Total TV Households
Estimated Station Totals *	222,740	238,710	461,450
Average Weekly Circulation (2011)	44,223	50,388	94,611
Average Daily Circulation (2011)			31,313
Other DMA Total	Cable TV Households	Non-cable TV Households	Total TV Households
Estimated Station Totals *	31,940	3,720	35,660
Average Weekly Circulation (2011)	2,204	238	2,442
Average Daily Circulation (2011)			458

\*Estimated station totals are sums of the Nielsen TV and Cable TV household estimates for each county in which the station registers viewing of more than 5% as per the Nielsen Survey Methods.

**KVOA**  
**Ch. 23**

**Network Service:** NBC.

**Licensee:** KVOA Communications Inc., 209 W Elm St, Tucson, AZ 85705.

**Studio:** 209 W Elm St, Tucson, AZ 85705.

**Mailing Address:** PO Box 5188, Tucson, AZ 85703.

**Phone:** 520-792-2270; 520-624-2477. **Fax:** 520-620-1309.

**E-mail:** gnielsen@kvoa.com

**Web Site:** http://www.kvoa.com

**Technical Facilities:** Channel No. 23 (524-530 MHz). Authorized power: 405-kw max. visual, aural. Antenna: 3684-ft above av. terrain, 174-ft. above ground, 8724-ft. above sea level.

Latitude	32°	24'	56"
Longitude	110°	42'	50"

**Note:** Latitude and longitude coordinates shown are based on the North American Datum of 1927 (NAD 27) as currently required by the Mass Media Bureau of the FCC.

**Ownership:** Evening Post Publishing Co. (Group Owner).

**Began Operation:** December 31, 2002. Began analog operations: September 27, 1953. Sale to present owner by H & C Communications approved by FCC October 28, 1993. Sale to H & C Communications by Donald R. Diamond, Richard L. Block, et al., approved by FCC June 28, 1982. Sale to Donald R. Diamond, Richard L. Block, et al., by Pulitzer Publishing approved by FCC November 24, 1972. Sale to Pulitzer Publishing by WGAL TV (Steinman) approved by FCC July 31, 1968. Sale to WGAL-TV Alvarado Television Co. Inc. approved by FCC January 23, 1963. Merger with KOAT-TV, Albuquerque approved by FCC September 30, 1959. Sale to Clinton McKinnon by A. M. Caldwell, Walter Stiles & associates approved by FCC February 6, 1957. Ceased analog operations: June 12, 2009.

**Represented (sales):** Katz Media Group.

**Personnel:**

**Gary Nielsen**, President & General Manager.

**Yvette Perez**, Marketing & Communication Director.

**Jeff Green**, Local Sales Manager.

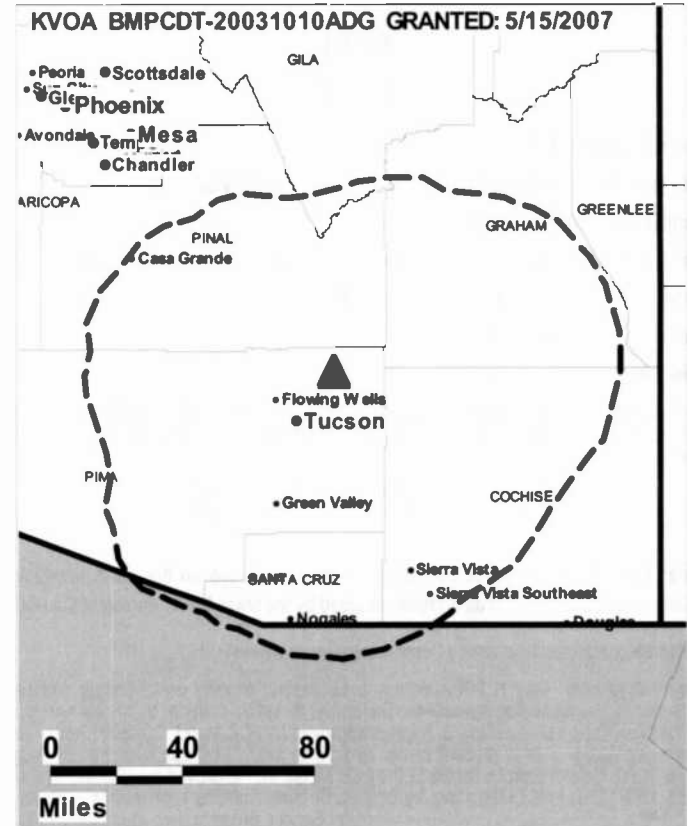
**Cathie Batbie-Loucks**, News Director.

**Linda Tremmelling**, Business Manager.

**Dave Kerrigan**, Operations Manager.

**Dottie Diaz**, Traffic Manager.

**City of License:** Tucson. **Station DMA:** Tucson (Sierra Vista), AZ. **Rank:** 70.



© 2012 Warren Communications News

Circulation © 2011 Nielsen. Coverage based on Nielsen study.

GrandTotal	Cable TV Households	Non-cable TV Households	Total TV Households
Estimated Station Totals *	254,680	340,740	595,420
Average Weekly Circulation (2011)	136,588	135,844	272,432
Average Daily Circulation (2011)			123,778
Station DMA Total	Cable TV Households	Non-cable TV Households	Total TV Households
Estimated Station Totals *	222,740	238,710	461,450
Average Weekly Circulation (2011)	133,266	130,130	263,396
Average Daily Circulation (2011)			120,697
Other DMA Total	Cable TV Households	Non-cable TV Households	Total TV Households
Estimated Station Totals *	31,940	102,030	133,970
Average Weekly Circulation (2011)	3,322	5,714	9,036
Average Daily Circulation (2011)			3,081

\*Estimated station totals are sums of the Nielsen TV and Cable TV household estimates for each county in which the station registers viewing of more than 5% as per the Nielsen Survey Methods.

**KSWT**  
**Ch. 13**

**Network Service:** CBS.

**Licensee:** Pappas Arizona License LLC, 823 W Center St, Visalia, CA 93727.

**Studio:** 1301 S 3rd Ave, Yuma, CA 92243.

**Mailing Address:** 1301 S. 3rd Ave., Yuma, AZ 85364.

**Phone:** 928-782-5113. **Fax:** 928-783-0866.

**E-mail:** awyatt@kswt.com

**Web Site:** http://www.kswt.com

**Technical Facilities:** Channel No. 13 (210-216 MHz). Authorized power: 50-kw visual, aural. Antenna: 1575-ft above av. terrain, 381-ft. above ground, 2505-ft. above sea level.

Latitude	33°	03'	17"
Longitude	114°	49'	34"

**Note:** Latitude and longitude coordinates shown are based on the North American Datum of 1927 (NAD 27) as currently required by the Mass Media Bureau of the FCC.

**Ownership:** Pappas Telecasting Companies (Group Owner).

**Began Operation:** May 1, 2002. Station broadcasting digitally on its analog channel allotment. Began analog operations: December 3, 1963. Transfer to Azteca America Stations Group LLC by Harry J. Pappas approved by FCC March 20, 2001 but never consummated. Sale to present owner by Eclipse Media LLC approved by FCC May 31, 2000. Sale to Eclipse Media LLC by KB Media Inc. approved by FCC September 26, 1997. Sale to KB Media Inc. by Beacon Communications approved by FCC May 2, 1991. Sale to Beacon Communications by Service Broadcasters approved by FCC July 27, 1983. Sale to Service by Robert W. Crites, et al., approved by FCC October 19, 1977. Previous sale by Combined Communications approved by FCC August 2, 1973. Merger with KTAR Broadcasting to form Combined Communications Corp. approved by FCC October 22, 1969. Previous sale by Robert W. Crites and John & Helen Noga approved by FCC January 19, 1967. Ceased analog operations: June 12, 2009.

**Represented (sales):** Continental Television Sales.

**Personnel:**

**Andrew Wyatt**, General Manager & General & Local Sales Manager.

**Julie Muhe**, National Sales Manager.

**Elia Juarez**, Interim News Director.

**Doug Melanson**, Chief Engineer.

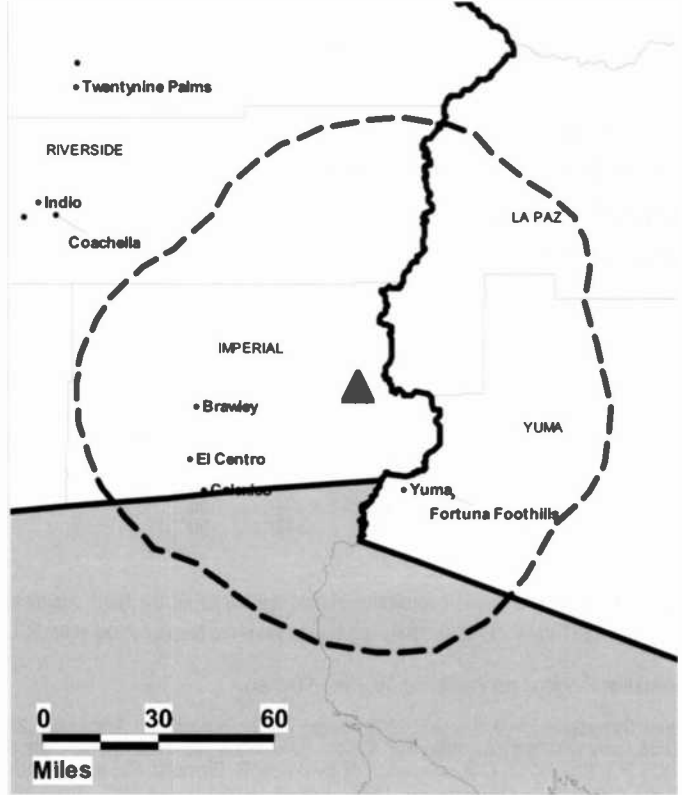
**Yesi Rios**, Business Manager.

**Gail Chango**, Program Director & Traffic Manager.

**Fred McCarty**, Promotion Director & News Operations Manager.

**Michael Ochoa**, Creative Services Manager.

KSWT BPCDT-20090728ADT GRANTED: 4/8/2010



**City of License:** Yuma. **Station DMA:** Yuma, AZ-El Centro, CA. **Rank:** 166.

Circulation © 2011 Nielsen. Coverage based on Nielsen study.

GrandTotal	Cable TV Households	Non-cable TV Households	Total TV Households
Estimated Station Totals *	45,510	73,190	118,700
Average Weekly Circulation (2011)	24,085	19,296	43,381
Average Daily Circulation (2011)			20,224
Station DMA Total	Cable TV Households	Non-cable TV Households	Total TV Households
Estimated Station Totals *	45,510	73,190	118,700
Average Weekly Circulation (2011)	24,085	19,296	43,381
Average Daily Circulation (2011)			20,224

\*Estimated station totals are sums of the Nielsen TV and Cable TV household estimates for each county in which the station registers viewing of more than 5% as per the Nielsen Survey Methods.



**KYMA-DT**  
**Ch. 11**

**Network Service:** NBC.

**Licensee:** Yuma Broadcasting Co., 1500 Foremaster Ln, Las Vegas, NV 89101.

**Studio:** 1385 S Pacific Ave, Yuma, AZ 85365.

**Mailing Address:** 1385 S Pacific Ave, Yuma, AZ 85365.

**Phone:** 928-782-1111; 800-944-6101. **Fax:** 928-782-5401.

**E-mail:** news@kyma.com

**Web Site:** http://www.kyma.com

**Technical Facilities:** Channel No. 11 (198-204 MHz). Authorized power: 22.3-kw visual, aural. Antenna: 1617-ft above av. terrain, 518-ft. above ground, 2535-ft. above sea level.

Latitude 33° 03' 10"  
Longitude 114° 49' 40"

**Note:** Latitude and longitude coordinates shown are based on the North American Datum of 1927 (NAD 27) as currently required by the Mass Media Bureau of the FCC.

**Ownership:** Sunbelt Communications Co. (Group Owner).

**Began Operation:** February 1, 2002. Station broadcasting digitally on its analog channel allotment. Began analog operations: January 22, 1988. Ceased analog operations: June 12, 2009.

**Represented (sales):** Pety Media Corp.

**Personnel:**

**Joanne Nasby**, General Manager & Local Sales Manager.

**Luis Cruz**, News Director.

**Mitch Punpayuk**, Acting Chief Engineer.

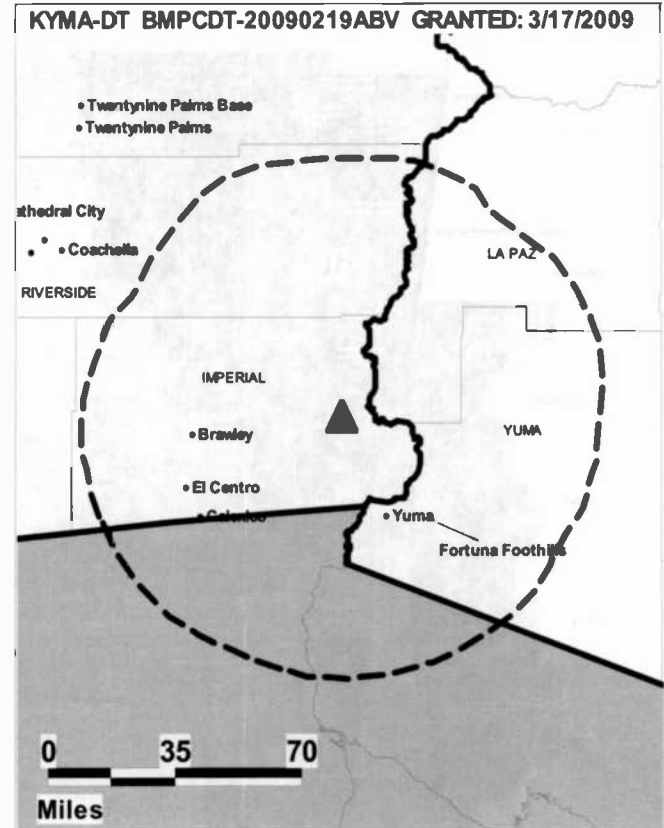
**Carson Cherland**, Creative Services Producer.

**City of License:** Yuma. **Station DMA:** Yuma, AZ-El Centro, CA. **Rank:** 166.



FULLY SEARCHABLE • CONTINUOUSLY UPDATED • DISCOUNT RATES FOR PRINT PURCHASERS

For more information call 800-771-9202 or visit [www.warren-news.com](http://www.warren-news.com)

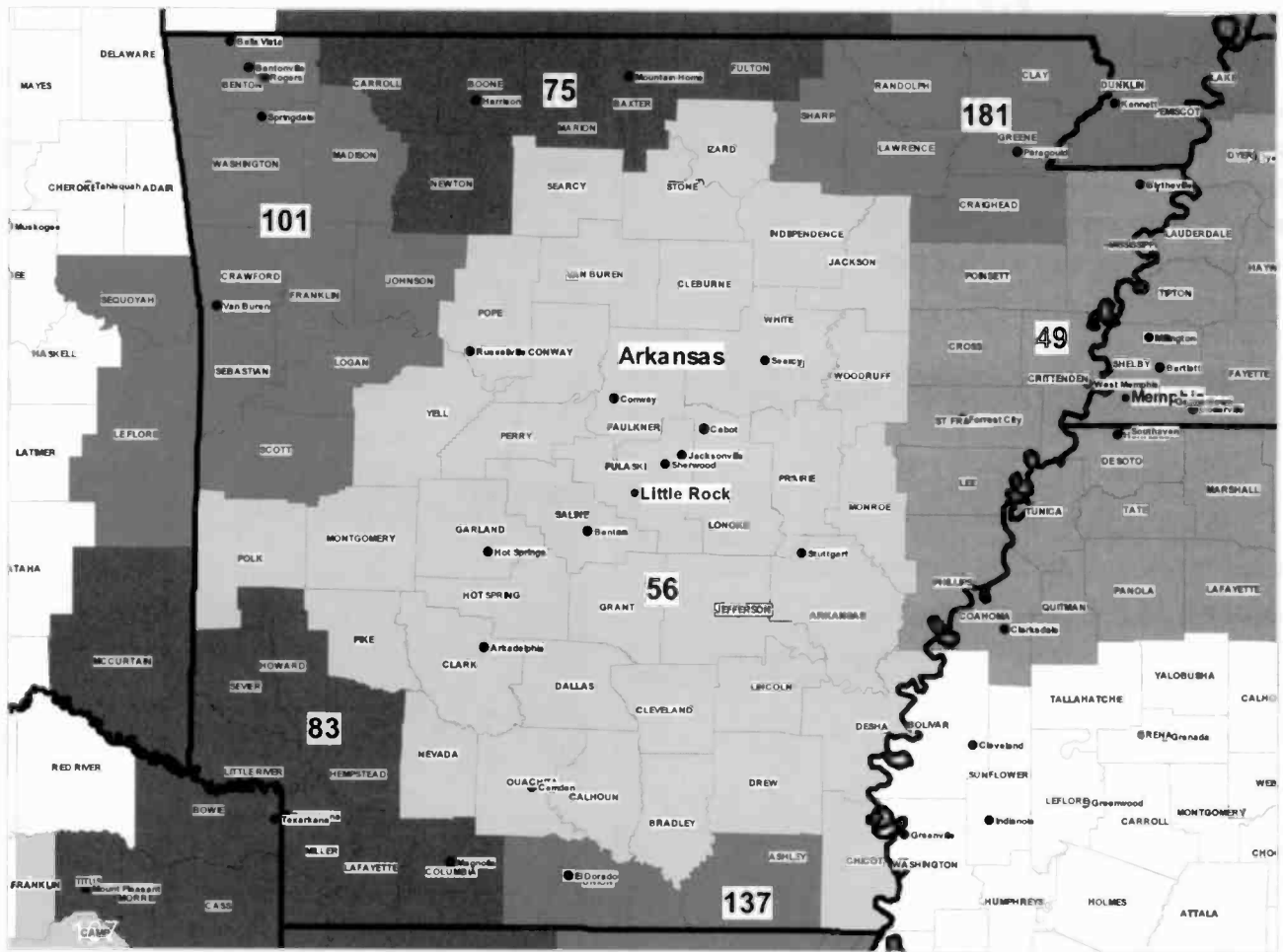


© 2012 Warren Communications News

Circulation © 2011 Nielsen. Coverage based on Nielsen study.

Grand Total	Cable TV Households	Non-cable TV Households	Total TV Households
Estimated Station Totals *	45,510	73,190	118,700
Average Weekly Circulation (2011)	25,416	21,338	46,754
Average Daily Circulation (2011)			24,044
Station DMA Total	Cable TV Households	Non-cable TV Households	Total TV Households
Estimated Station Totals *	45,510	73,190	118,700
Average Weekly Circulation (2011)	25,416	21,338	46,754
Average Daily Circulation (2011)			24,044

\*Estimated station totals are sums of the Nielsen TV and Cable TV household estimates for each county in which the station registers viewing of more than 5% as per the Nielsen Survey Methods.



© 2012 Warren Communications News

MARKET	NIELSEN DMA TV HOUSEHOLDS	RANK	MARKET AREA COMMERCIAL STATIONS
Memphis, TN	669,940	49	WBUT-TV (41); WHBQ-TV (13); WLMT (31); WMC-TV (5); WPTY-TV (25); WPXX-TV (51); WREG-TV (28); WWTV (34)
Little Rock-Pine Bluff, AR	571,630	56	KARK-TV (32); KARZ-TV (44); KASN (39); KATV (22); KLRT-TV (30); KMYA-DT (49); KTHV (12); KVTH-DT (26); KVTN-DT (24)
Springfield, MO	423,010	75	KOLR (10); KOZL-TV (28); KRBK (49); KSPR (19); KWBM (31); KYTV (44)
Shreveport, LA	386,150	83	KMSS-TV (34); KPXJ (21); KSHV-TV (44); KSLA (17); KTAL-TV (15); KTBS-TV (28)
Fort Smith-Fayetteville-Springdale-Rogers, AR	301,120	101	KFSM-TV (18); KFTA-TV (27); KHBS (21); KHOG-TV (15); KNWA-TV (50); KPBI (34); KWOG (39)
Monroe, LA-El Dorado, AR	177,410	137	KAQY (11); KARD (36); KMCT-TV (38); KNQE-TV (8); KTVE (27)
Jonesboro, AR	81,300	181	KAIT (8); KVTJ-DT (48)

Arkansas Station Totals as of October 1, 2011

	VHF	UHF	TOTAL
Commercial Television	2	18	20
Educational Television	5	2	7
	7	20	27

**Arkansas TV Station Index**

KAIT (Ch. 8) — Jonesboro . . . . .	p. A-109	KFTA-TV (Ch. 27) — Fort Smith . . . . .	p. A-105	KTHV (Ch. 12) — Little Rock . . . . .	p. A-115
KARK-TV (Ch. 32) — Little Rock . . . . .	p. A-111	KHBS (Ch. 21) — Fort Smith . . . . .	p. A-106	KTVE (Ch. 27) — El Dorado . . . . .	p. A-101
KARZ-TV (Ch. 44) — Little Rock . . . . .	p. A-112	KHOG-TV (Ch. 15) — Fayetteville . . . . .	p. A-103	KVTH-DT (Ch. 26) — Hot Springs . . . . .	p. A-108
KASN (Ch. 39) — Pine Bluff . . . . .	p. A-116	KLRT-TV (Ch. 30) — Little Rock . . . . .	p. A-114	KVTJ-DT (Ch. 48) — Jonesboro . . . . .	p. A-110
KATV (Ch. 22) — Little Rock . . . . .	p. A-113	KMYA-DT (Ch. 49) — Camden . . . . .	p. A-100	KVTN-DT (Ch. 24) — Pine Bluff . . . . .	p. A-117
KFSM-TV (Ch. 18) — Fort Smith . . . . .	p. A-104	KNWA-TV (Ch. 50) — Rogers . . . . .	p. A-118	KWBM (Ch. 31) — Harrison . . . . .	p. A-107
		KPBI (Ch. 34) — Eureka Springs . . . . .	p. A-102	KWOG (Ch. 39) — Springdale . . . . .	p. A-119

**KMYA-DT**  
**Ch. 49**

**Network Service:** IND.

**Licensee:** Hallmark National Mortgage Corp., PO Box 34090, Little Rock, AR 72203.

**Studio:** One Shackelford Dr, Little Rock, AR 72211.

**Mailing Address:** PO Box 34090, Little Rock, AR 72203.

**Phone:** 501-376-0800; 501-224-2577.

**Technical Facilities:** Channel No. 49 (680-686 MHz). Authorized power: 1000-kw max. visual, aural. Antenna: 600-ft above av. terrain, 571-ft. above ground, 785-ft. above sea level.

Latitude	33°	16'	15"
Longitude	92°	42'	14"

**Note:** Latitude and longitude coordinates shown are based on the North American Datum of 1927 (NAD 27) as currently required by the Mass Media Bureau of the FCC.

**Ownership:** Bank of Little Rock (Group Owner).

**Began Operation:** April 22, 2005. Began analog operations: June 21, 1999. Ceased analog operations: April 18, 2005. Received FCC approval April 18, 2005 to flash cut to digital transmission on analog channel 49. Station was off the air due financial difficulties; STA was dismissed by the FCC March 15, 2011. Sale to restructured Equity Broadcasting Corp. approved by FCC August 23, 1999. Equity Broadcasting Corp. merged with Coconut Palm Acquisition Corp., becoming Equity Media Holdings Corp. FCC approved deal March 27, 2007. Assignment of license to Debtor in Possession status approved by FCC February 4, 2009. Sale to present owner by Equity Media Holdings Corp. approved by FCC September 10, 2009.

**Personnel:**

Tammy Graham, General Manager.

**City of License:** Camden. **Station DMA:** Little Rock-Pine Bluff, AR. **Rank:** 56.



© 2012 Warren Communications News

Circulation © 2011 Nielsen. Coverage based on Nielsen study.

GrandTotal	Cable TV Households	Non-cable TV Households	Total TV Households
Estimated Station Totals *	800	33,340	34,140
Average Weekly Circulation (2011)	42	1,781	1,823
Average Daily Circulation (2011)			165

Station DMA Total	Cable TV Households	Non-cable TV Households	Total TV Households
Estimated Station Totals *	800	33,340	34,140
Average Weekly Circulation (2011)	42	1,781	1,823
Average Daily Circulation (2011)			165

\*Estimated station totals are sums of the Nielsen TV and Cable TV household estimates for each county in which the station registers viewing of more than 5% as per the Nielsen Survey Methods.



FULLY SEARCHABLE • CONTINUOUSLY UPDATED • DISCOUNT RATES FOR PRINT PURCHASERS

For more information call 800-771-9202 or visit [www.warren-news.com](http://www.warren-news.com)

**KTVE**  
**Ch. 27**

**Network Service:** NBC.

**Licensee:** Mission Broadcasting Inc., 30400 Detroit Rd, Ste 304, Westlake, OH 44145-1855.

**Studio:** 200 Pavilion Rd., West Monroe, LA 71292.

**Mailing Address:** 200 Pavilion Rd, West Monroe, LA 71292.

**Phone:** 318-323-1972; 870-862-6651. **Fax:** 318-322-9718.

**Web Site:** <http://www.myarklamiss.com>

**Technical Facilities:** Channel No. 27 (548-554 MHz). Authorized power: 822.8-kw max. visual, aural. Antenna: 1909-ft above av. terrain, 1883-ft. above ground, 2008-ft. above sea level.

Latitude 33° 04' 41"  
Longitude 92° 13' 41"

**Note:** Latitude and longitude coordinates shown are based on the North American Datum of 1927 (NAD 27) as currently required by the Mass Media Bureau of the FCC.

**Ownership:** Mission Broadcasting Inc. (Group Owner).

**Began Operation:** January 4, 2007. Began analog operations: December 18, 1955. Ceased analog operations: June 12, 2009. Transfer of control by Mission Broadcasting Inc. from Estate of David S Smith to Nancie J Smith to settle estate pends. Involuntary transfer of control by Mission Broadcasting Inc. from David S Smith (deceased) to Estate of David S Smith (Nancie J Smith, Executor) approved by FCC June 6, 2011. Sale to present owner by Piedmont Television Holdings LLC approved by FCC November 15, 2007. Merger of GOCOM Communications LLC with Grapevine Communications Inc. to form GOCOM Holdings LLC (later renamed Piedmont Television Holdings LLC) approved by FCC November 1, 1999. Sale to GOCOM Communications LLC by Gocom Broadcasting Corp. approved by FCC July 11, 1997. Sale to Gocom Broadcasting Corp. by Gray Communications Systems approved by FCC June 21, 1996. Sale to Gray Communications Systems by Fuqua National Inc. approved by FCC December 4, 1967. Sale to Fuqua by William Simon and WVET-TV approved by FCC November 29, 1963. Transfer of 32% from Simon to WVET-TV approved by FCC September 8, 1960. Sale to William Simon (52%) and WVET-TV (48%) by co-equal owners Dr. Joe F. Rushton, W. C. Blewster Jr. & W. M. Bigley approved by FCC July 6, 1960.

**Represented (legal):** Drinker Biddle.

**Represented (sales):** Continental Television Sales.

**Personnel:**

Jerry Jones, Vice President & General Manager.

J. D. Hammonds, Operations & Production Manager.

Chris Tingles, General Sales Manager.

Phil Duckworth, News Director.

Joe Holland, Chief Engineer.

Sharon Jones, Program Director.

Esther Robinson, Promotion Director.

Tami Robinson, Traffic Manager.



**City of License:** El Dorado. **Station DMA:** Monroe, LA-El Dorado, AR. **Rank:** 137.

Circulation © 2011 Nielsen. Coverage based on Nielsen study.

GrandTotal	Cable TV Households	Non-cable TV Households	Total TV Households
Estimated Station Totals *	96,000	96,580	192,580
Average Weekly Circulation (2011)	42,923	38,226	81,149
Average Daily Circulation (2011)			36,329
Station DMA Total	Cable TV Households	Non-cable TV Households	Total TV Households
Estimated Station Totals *	74,150	84,860	159,010
Average Weekly Circulation (2011)	39,202	36,223	75,425
Average Daily Circulation (2011)			34,578
Other DMA Total	Cable TV Households	Non-cable TV Households	Total TV Households
Estimated Station Totals *	21,850	11,720	33,570
Average Weekly Circulation (2011)	3,721	2,003	5,724
Average Daily Circulation (2011)			1,751

\*Estimated station totals are sums of the Nielsen TV and Cable TV household estimates for each county in which the station registers viewing of more than 5% as per the Nielsen Survey Methods.

**Arkansas — Eureka Springs**

**KPBI**  
**Ch. 34**

**Network Service:** MNT.

**Licensee:** Riverside Media LLC, 14524 Cantrell Rd, Ste 140, #222, Little Rock, AR 72223.

**Studio:** 523 Garrison Ave, 2nd Fl, Fort Smith, AR 72901.

**Mailing Address:** 14524 Cantrell Rd, Ste 140, No 122, Little Rock, AR 72223-4673.

**Phone:** 501-492-8202.

**E-mail:** gfess@comcast.net

**Technical Facilities:** Channel No. 34 (590-596 MHz). Authorized power: 70-kw max. visual, aural. Antenna: 736-ft above av. terrain, 322-ft. above ground, 2022-ft. above sea level.

Latitude 36° 24' 41"  
Longitude 93° 57' 12"

Holds CP for change to 1000-kw max. visual; BPCDT-20080620ABE.

**Note:** Latitude and longitude coordinates shown are based on the North American Datum of 1927 (NAD 27) as currently required by the Mass Media Bureau of the FCC.

**Ownership:** Riverside Media LLC (Group Owner).

**Began Operation:** June 16, 2000. Ceased analog operations: June 12, 2009. Station failed to meet digital transition deadline due to financial difficulties. Station plans to broadcast digitally on its analog channel allotment. Sale to present owner (Larry Morton, et al.) by Pinnacle Media LLC approved by FCC August 5, 2010. Sale to Pinnacle Media LLC by Equity Media Holdings Corp. approved by FCC October 21, 2009. Sale to SP NW Arkansas LLC (Edward Mule & Robert O Shea) by Equity Media Holdings Corp. approved by FCC August 4, 2009, but not consummated. Assignment of license to Debtor in Possession status approved by FCC February 4, 2009. Equity Broadcasting Corp. merged with Coconut Palm Acquisition Corp., becoming Equity Media Holdings Corp. FCC approved deal March 27, 2007. Sale to restructured Equity Broadcasting Corp. approved by FCC August 23, 1999.

**Represented (legal):** Southern Allen & Withrow.

**Represented (sales):** Katz Media Group.

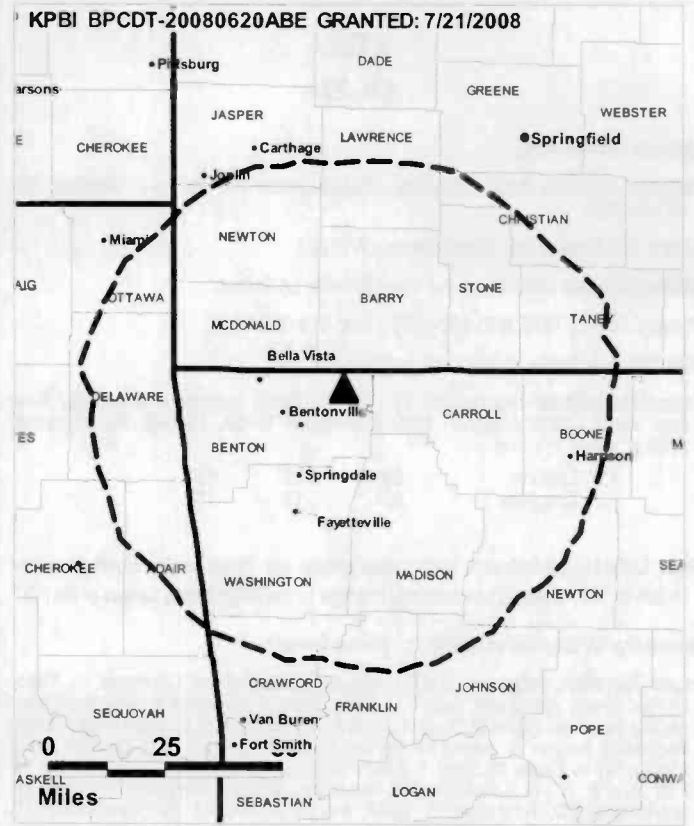
**Personnel:**

**Kim Conroy**, General Manager.

**Ron Taylor**, Chief Engineer.

**City of License:** Eureka Springs.

**Station DMA:** Fort Smith-Fayetteville-Springdale-Rogers, AR. **Rank:** 101.



© 2012 Warren Communications News

Circulation © 2011 Nielsen. Coverage based on Nielsen study.

GrandTotal	Cable TV Households	Non-cable TV Households	Total TV Households
Estimated Station Totals *	98,640	142,780	241,420
Average Weekly Circulation (2011)	6,691	12,948	19,639
Average Daily Circulation (2011)			6,511
Station DMA Total	Cable TV Households	Non-cable TV Households	Total TV Households
Estimated Station Totals *	98,640	129,440	228,080
Average Weekly Circulation (2011)	6,691	11,872	18,563
Average Daily Circulation (2011)			6,180
Other DMA Total	Cable TV Households	Non-cable TV Households	Total TV Households
Estimated Station Totals *	0	13,340	13,340
Average Weekly Circulation (2011)	0	1,076	1,076
Average Daily Circulation (2011)			331

\*Estimated station totals are sums of the Nielsen TV and Cable TV household estimates for each county in which the station registers viewing of more than 5% as per the Nielsen Survey Methods.

**KHOG-TV**

**Ch. 15**

**(Satellite of KHBS, Fort Smith)**

**Network Service:** CW, ABC.

**Licensee:** KHBS Hearst-Argyle Television Inc., PO Box 1800, c/o Brooks, Pierce et al., Raleigh, NC 27602.

**Studio:** 2809 Ajax Ave, Ste 200, Rogers, AR 72758.

**Mailing Address:** 2809 Ajax Ave, Ste 200, Rogers, AR 72758.

**Phone:** 479-631-4029. **Fax:** 479-878-6077.

**E-mail:** programming@4029tv.com

**Web Site:** http://www.4029tv.com

**Technical Facilities:** Channel No. 15 (476-482 MHz). Authorized power: 180-kw max. visual, aural. Antenna: 873-ft above av. terrain, 522-ft. above ground, 2310-ft. above sea level.

Latitude 36° 00' 57"  
Longitude 94° 04' 59"

**Note:** Latitude and longitude coordinates shown are based on the North American Datum of 1927 (NAD 27) as currently required by the Mass Media Bureau of the FCC.

**Ownership:** Hearst-Argyle Television Inc. (Group Owner).

**Began Operation:** August 26, 2002. High Definition. Began analog operations: February 8, 1969. Left air December 7, 1973. Sale to George T. Hemreich by Paul W. Milam Sr., et al., approved by FCC April 30, 1975. Resumed operation December 8, 1977. Sale to Sigma Broadcasting Inc. approved by FCC February 19, 1985. Sale to Argyle Television Inc. approved by FCC May 16, 1996. Argyle merged with Hearst Corp. June 2, 1997. Hearst-Argyle received approval from the FCC May 26, 2009 to become privately owned by The Hearst Corp. Ceased analog operations: June 12, 2009.

**Represented (legal):** Brooks, Pierce, McLendon, Humphrey & Leonard LLP.

**Represented (sales):** Eagle Television Sales.

**Personnel:**

**Brian Sather**, President & General Manager.

**Giovanna Savorgnan-Smith**, General Sales Manager.

**Debora Palmer**, Sales Manager, The Arkansas CW.

**Larry Friddle**, Chief Engineer.

**Carolyn Rowland**, Controller.

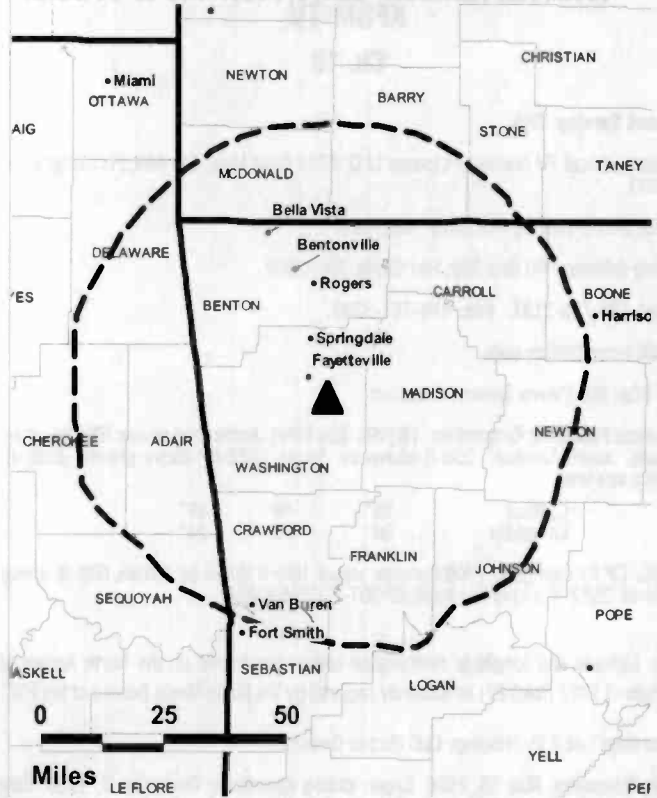
**Tim Bass**, Program Coordinator.

**Mike Courington**, News Director.

**John Livingston**, Promotion & Creative Services Director.

**Edith Schleicher**, Traffic Manager.

**KHOG-TV BPCDT-19991101AES GRANTED: 12/11/2000**



© 2012 Warren Communications News

**City of License:** Fayetteville.

**Station DMA:** Fort Smith-Fayetteville-Springdale-Rogers, AR. Rank: 101.

Circulation © 2011 Nielsen. Coverage based on Nielsen study.

GrandTotal	Cable TV Households	Non-cable TV Households	Total TV Households
Estimated Station Totals *	102,060	107,990	210,050
Average Weekly Circulation (2011)	60,257	20,256	80,513
Average Daily Circulation (2011)			37,790
Station DMA Total	Cable TV Households	Non-cable TV Households	Total TV Households
Estimated Station Totals *	98,640	100,200	198,840
Average Weekly Circulation (2011)	58,308	19,376	77,684
Average Daily Circulation (2011)			35,963
Other DMA Total	Cable TV Households	Non-cable TV Households	Total TV Households
Estimated Station Totals *	3,420	7,790	11,210
Average Weekly Circulation (2011)	1,949	880	2,829
Average Daily Circulation (2011)			1,827

\*Estimated station totals are sums of the Nielsen TV and Cable TV household estimates for each county in which the station registers viewing of more than 5% as per the Nielsen Survey Methods.

# Arkansas — Fort Smith

## KFSM-TV Ch. 18

**Network Service:** CBS.

**Licensee:** Local TV Arkansas License LLC, 1717 Dixie Hwy, Ste 650, Fort Wright, KY 41011.

**Studio:** 318 N 13th St, Fort Smith, AR 72901.

**Mailing Address:** PO Box 369, Fort Smith, AR 72902.

**Phone:** 479-783-3131. **Fax:** 479-783-3295.

**E-mail:** news@kfsm.com

**Web Site:** http://www.5newsonline.com

**Technical Facilities:** Channel No. 18 (494-500 MHz). Authorized power: 550-kw max. visual, aural. Antenna: 938-ft above av. terrain, 522-ft. above ground, 2552-ft. above sea level.

Latitude 35° 49' 49"  
Longitude 94° 09' 24"

Holds CP for change to 1000-kw max. visual, 938-ft above av. terrain, 535-ft. above ground, 2552-ft. above sea level; BPCDT-20080620AEO.

**Note:** Latitude and longitude coordinates shown are based on the North American Datum of 1927 (NAD 27) as currently required by the Mass Media Bureau of the FCC.

**Ownership:** Local TV Holdings LLC (Group Owner).

**Began Operation:** May 30, 2006. Began analog operations: December 3, 1956. Sale to George T. Herrreich & Harry Pollock-Harry Newton Co. by Salome Nakdimen as administrator for husband's estate approved by FCC February 27, 1957 & June 27, 1957. Pollock's purchase of 50% from George T. Herrreich approved by FCC March 5, 1958. Sale of 51% by Harry Pollock to Donald Reynolds (who earlier had acquired 49%) approved by FCC January 7, 1959. Sale to Buford Television by Donald Reynolds approved by FCC April 4, 1973. Sale to The New York Times Co. by Buford Television approved by FCC July 31, 1979. Sale to present owner by The New York Times Co. approved by FCC March 9, 2007. Ceased analog operations: June 12, 2009.

**Represented (legal):** Dow Lohnes PLLC.

**Represented (sales):** Continental Television Sales.

**Personnel:**

Van Comer, President & General Manager.

Mark LaCrue, General Sales Manager.

Dusty King, Local Sales Manager.

Rick Bagley, News Director.

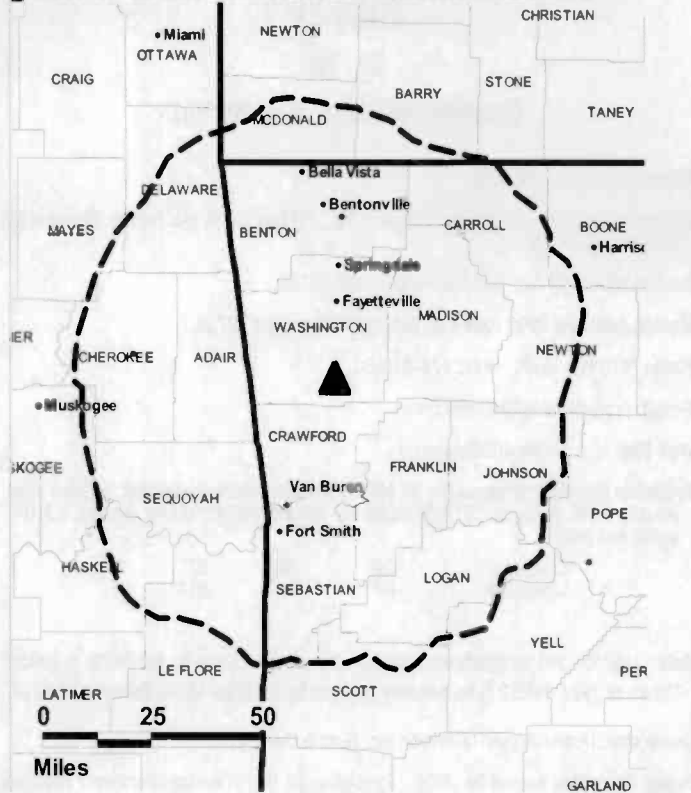
Jimmy Poole, Chief Engineer.

Greg Thomas, Promotion Manager.

John-Mark Scales, Production Manager.

Rose Smith, Traffic Manager.

KFSM-TV BPCDT-20080620AEO GRANTED: 8/22/2008



© 2012 Warren Communications News

**City of License:** Fort Smith.

**Station DMA:** Fort Smith-Fayetteville-Springdale-Rogers, AR. **Rank:** 101.

Circulation © 2011 Nielsen. Coverage based on Nielsen study.

GrandTotal	Cable TV Households	Non-cable TV Households	Total TV Households
Estimated Station Totals *	168,070	173,690	341,760
Average Weekly Circulation (2011)	116,262	99,157	215,419
Average Daily Circulation (2011)			125,877
Station DMA Total	Cable TV Households	Non-cable TV Households	Total TV Households
Estimated Station Totals *	154,110	139,550	293,660
Average Weekly Circulation (2011)	111,254	95,149	206,403
Average Daily Circulation (2011)			123,322
Other DMA Total	Cable TV Households	Non-cable TV Households	Total TV Households
Estimated Station Totals *	13,960	34,140	48,100
Average Weekly Circulation (2011)	5,008	4,008	9,016
Average Daily Circulation (2011)			2,555

\*Estimated station totals are sums of the Nielsen TV and Cable TV household estimates for each county in which the station registers viewing of more than 5% as per the Nielsen Survey Methods.



**KFTA-TV**

**Ch. 27**

**(Operates satellite KNWA-TV, Rogers)**

**Network Service:** NBC, FOX.

**Licensee:** Nexstar Broadcasting Inc., 5215 N O'Connor Blvd, Ste 1400, Irving, TX 75039.

**Studio:** 15 S Block St, Ste 101, Fayetteville, AR 72701.

**Mailing Address:** P.O. Box 22007, Little Rock, AR 72221.

**Phone:** 479-571-5100; 501-223-2525. **Fax:** 479-571-8914.

**Web Site:** <http://www.nwahomepage.com>

**Technical Facilities:** Channel No. 27 (548-554 MHz). Authorized power: 600-kw max. visual, aural. Antenna: 1001-ft above av. terrain, 407-ft. above ground, 2374-ft. above sea level.

Latitude 35° 42' 36"  
Longitude 44° 08' 15"

**Note:** Latitude and longitude coordinates shown are based on the North American Datum of 1927 (NAD 27) as currently required by the Mass Media Bureau of the FCC.

**Ownership:** Nexstar Broadcasting Group Inc. (Group Owner).

**Began Operation:** September 12, 2006. Began analog operations: November 12, 1978. Ceased analog operations: February 17, 2009. Sale to Mission Broadcasting Inc. approved by FCC March 11, 2008, but never consummated. Sale to present owner by J.D.G. Television Inc. (Griffin Holdings Inc.) approved by FCC December 17, 2004. Proposed sale to NWA Television Inc. by J.D.G. Television Inc. dismissed May 7, 1993. Sale to Westark Broadcasting Ltd. (later amended to Newark Broadcasting Ltd.) approved by FCC July 24, 1991, but never consummated. Sale to J.D.G. Television Inc. (Griffin Holdings Inc.) by Ozark Television Co. (Raymond G. Schindler, et al.) approved by FCC December 11, 1985. Sale to Ozark Television Co. by MCM Broadcasting approved by FCC June 17, 1981.

**Represented (sales):** Katz Media Group.

**Represented (legal):** Drinker Bidde.

**Represented (engineering):** John F. X. Browne & Associates PC.

**Personnel:**

Lisa Kelsey, Local Sales Manager.

Brooke Thomas, News Director.

Mike Cleveland, Chief Engineer.

Angie Lewis, Business Manager.

Jody Birchfield, Promotion Director.

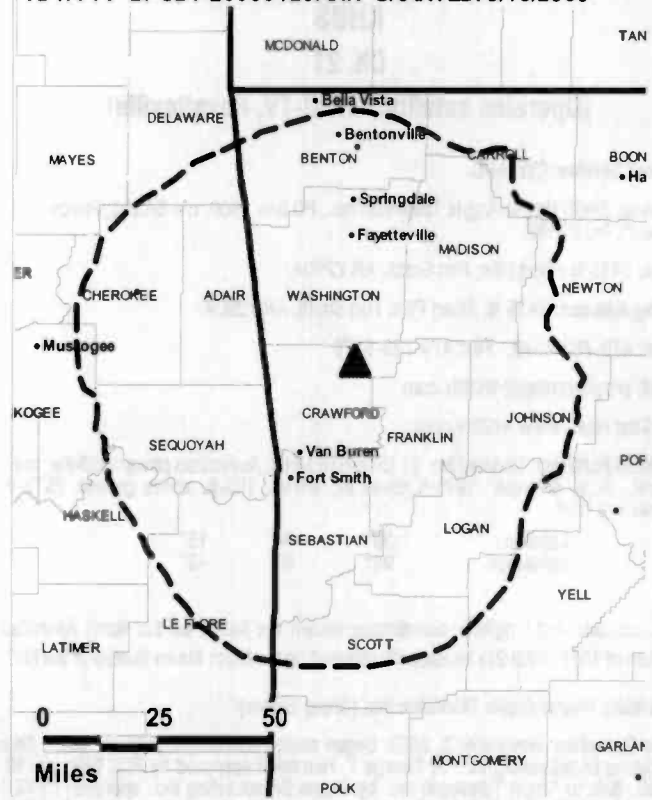
John Gallagher, Production Manager.

Brandon Scott, Traffic Manager.

**City of License:** Fort Smith.

**Station DMA:** Fort Smith-Fayetteville-Springdale-Rogers, AR. **Rank:** 101.

KFTA-TV BPCDT-20090129ANN GRANTED: 3/16/2009



© 2012 Warren Communications News

Circulation © 2011 Nielsen. Coverage based on Nielsen study.

GrandTotal	Cable TV Households	Non-cable TV Households	Total TV Households
Estimated Station Totals *	154,110	187,530	341,640
Average Weekly Circulation (2011)	73,496	58,810	132,306
Average Daily Circulation (2011)			40,914
Station DMA Total	Cable TV Households	Non-cable TV Households	Total TV Households
Estimated Station Totals *	154,110	139,550	293,660
Average Weekly Circulation (2011)	73,496	54,132	127,628
Average Daily Circulation (2011)			39,133
Other DMA Total	Cable TV Households	Non-cable TV Households	Total TV Households
Estimated Station Totals *	0	47,980	47,980
Average Weekly Circulation (2011)	0	4,678	4,678
Average Daily Circulation (2011)			1,781

\*Estimated station totals are sums of the Nielsen TV and Cable TV household estimates for each county in which the station registers viewing of more than 5% as per the Nielsen Survey Methods.

**KHBS**

**Ch. 21**

**(Operates satellite KHOG-TV, Fayetteville)**

**Network Service:** CW, ABC.

**Licensee:** KHBS Hearst-Argyle Television Inc., PO Box 1800, c/o Brooks, Pierce et al., Raleigh, NC 27602.

**Studio:** 2415 N Albert Pike, Fort Smith, AR 72904.

**Mailing Address:** 2415 N. Albert Pike, Fort Smith, AR 72904.

**Phone:** 479-783-4040. **Fax:** 479-783-5375.

**E-mail:** programming@4029tv.com

**Web Site:** http://www.4029tv.com

**Technical Facilities:** Channel No. 21 (512-518 MHz). Authorized power: 325-kw max. visual, aural. Antenna: 1975-ft above av. terrain, 193-ft. above ground, 2573-ft. above sea level.

Latitude	35°	04'	15"
Longitude	94°	40'	43"

**Note:** Latitude and longitude coordinates shown are based on the North American Datum of 1927 (NAD 27) as currently required by the Mass Media Bureau of the FCC.

**Ownership:** Hearst-Argyle Television Inc. (Group Owner).

**Began Operation:** November 3, 2003. Began analog operations: July 28, 1971. Sale to Sigma Broadcasting Inc. by George T. Hemreich approved by FCC February 19, 1985. Sale to Argyle Television Inc. by Sigma Broadcasting Inc. approved by FCC June 11, 1996. Argyle Television Inc. merged with Hearst Corp. June 2, 1997. Hearst-Argyle received approval from the FCC May 26, 2009 to become privately owned by The Hearst Corp. Ceased analog operations: June 12, 2009.

**Represented (legal):** Brooks, Pierce, McLendon, Humphrey & Leonard LLP.

**Represented (sales):** Eagle Television Sales.

**Personnel:**

- Brian Sather**, President & General Manager.
- Giovanna Savorgnan-Smith**, General Sales Manager.
- Debora Palmer**, Sales Manager, The Arkansas CW.
- Larry Friddle**, Chief Engineer.
- Carolyn Rowland**, Controller.
- Tim Bass**, Program Coordinator.
- Steve Dees**, Promotion & Creative Services Director.
- Mike Courington**, News Director.

**City of License:** Fort Smith.

**Station DMA:** Fort Smith-Fayetteville-Springdale-Rogers, AR. **Rank:** 101.

**KHBS BPCDT-20021023AAV GRANTED: 10/23/2003**



© 2012 Warren Communications News

Circulation © 2011 Nielsen. Coverage based on Nielsen study.

Grand Total	Cable TV Households	Non-cable TV Households	Total TV Households
Estimated Station Totals *	109,220	143,650	252,870
Average Weekly Circulation (2011)	38,741	65,020	103,761
Average Daily Circulation (2011)			46,317
Station DMA Total	Cable TV Households	Non-cable TV Households	Total TV Households
Estimated Station Totals *	109,220	139,550	248,770
Average Weekly Circulation (2011)	38,741	64,196	102,937
Average Daily Circulation (2011)			45,944
Other DMA Total	Cable TV Households	Non-cable TV Households	Total TV Households
Estimated Station Totals *	0	4,100	4,100
Average Weekly Circulation (2011)	0	824	824
Average Daily Circulation (2011)			373

\*Estimated station totals are sums of the Nielsen TV and Cable TV household estimates for each county in which the station registers viewing of more than 5% as per the Nielsen Survey Methods.

**KWBM**  
**Ch. 31**

**Network Service:** MNT.

**Licensee:** Word of God Fellowship Inc., 3901 Hwy 121 S, Bedford, TX 76021-3009.

**Studio:** 1736 E Sunshine, Ste 831, Springfield, MO 65804.

**Mailing Address:** 1736 E Sunshine, Ste 831, Springfield, MO 65804.

**Phone:** 417-336-0031; 417-877-9231. **Fax:** 417-877-9015.

**E-mail:** marcus.lamb@daystar.com

**Technical Facilities:** Channel No. 31 (572-578 MHz). Authorized power: 191-kw max. visual, aural. Antenna: 1112-ft above av. terrain, 1063-ft. above ground, 2014-ft. above sea level.

Latitude 36° 42' 18"  
Longitude 93° 03' 45"

**Transmitter:** 3.4-mi. ENE of Forsyth.

**Note:** Latitude and longitude coordinates shown are based on the North American Datum of 1927 (NAD 27) as currently required by the Mass Media Bureau of the FCC.

**Ownership:** Word of God Fellowship Inc. (Group Owner).

**Began Operation:** January 26, 2001. Sale to Ruth Payne Carman by Acme Television Holdings LLC approved by FCC August 28, 1998. Sale to R.S. Communications Ltd. Partnership by Ruth Payne Carman approved by FCC April 16, 1999. Sale to Equity Broadcasting Corp. by R.S. Communications Ltd. Partnership approved by FCC September 21, 2004. Equity Broadcasting Corp. merged with Coconut Palm Acquisition Corp., becoming Equity Media Holdings Corp. FCC approved deal March 27, 2007. Assignment of license to Debtor in Possession status approved by FCC February 4, 2009. Sale to present owner by Equity Media Holdings Corp. approved by FCC June 10, 2009. Ceased analog operations: June 12, 2009. Station originally unable to meet digital transition deadline due to financial difficulties but commenced digital operations July 3, 2009 on its analog channel allotment.

**Represented (legal):** Koerner & Olender PC.

**Represented (sales):** Continental Television Sales.

**Personnel:**

**S. Lanken**, General Manager.

**Susan Cochran**, Regional Sales, Traffic & Operations Manager.

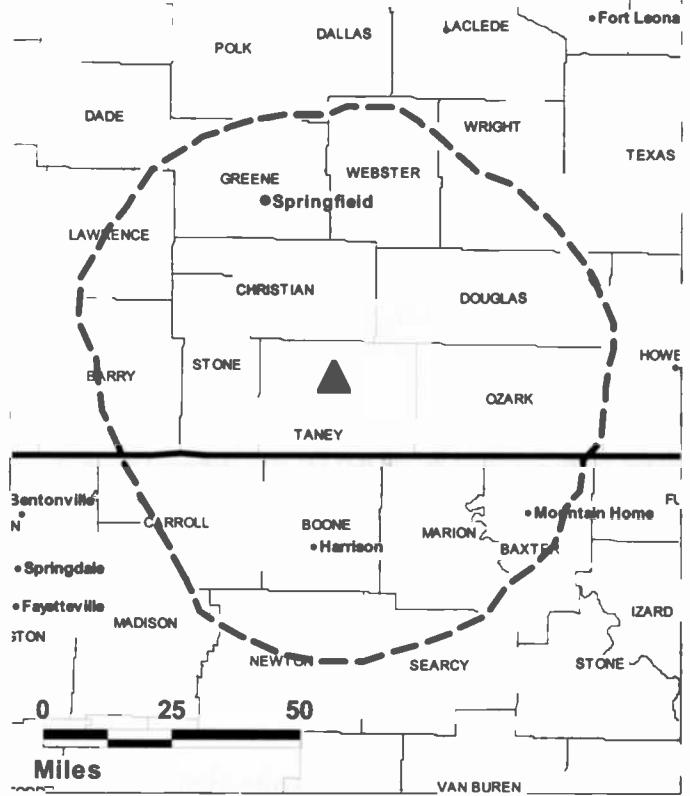
**Ron Taylor**, Chief Engineer.

**Jeff Timpa**, Program Manager.

**Ben Broadwater**, Production Manager.

**City of License:** Harrison. **Station DMA:** Springfield, MO. **Rank:** 75.

**KWBM BPCDT-20080331AEU GRANTED: 4/25/2008**



© 2012 Warren Communications News

Circulation © 2011 Nielsen. Coverage based on Nielsen study.

GrandTotal	Cable TV Households	Non-cable TV Households	Total TV Households
Estimated Station Totals *	8,200	0	8,200
Average Weekly Circulation (2011)	697	0	697
Average Daily Circulation (2011)			48
Station DMA Total	Cable TV Households	Non-cable TV Households	Total TV Households
Estimated Station Totals *	8,200	0	8,200
Average Weekly Circulation (2011)	697	0	697
Average Daily Circulation (2011)			48

\*Estimated station totals are sums of the Nielsen TV and Cable TV household estimates for each county in which the station registers viewing of more than 5% as per the Nielsen Survey Methods.

# Arkansas — Hot Springs

**KVTH-DT**

**Ch. 26**

**Network Service:** IND.

**Licensee:** Agape Church Inc., PO Box 22007, Little Rock, AR 72221-2007.

**Studio:** 701 Napa Valley Dr, Little Rock, AR 72211.

**Mailing Address:** PO Box 22007, Little Rock, AR 72221.

**Phone:** 501-223-2525. **Fax:** 501-221-3837.

**E-mail:** jim.grant@vtntv.com

**Web Site:** <http://www.vtntv.com>

**Technical Facilities:** Channel No. 26 (542-548 MHz). Authorized power: 66.4-kw max. visual, aural. Antenna: 846-ft above av. terrain, 427-ft. above ground, 1377-ft. above sea level.

Latitude 34° 22' 20"  
Longitude 93° 02' 48"

**Note:** Latitude and longitude coordinates shown are based on the North American Datum of 1927 (NAD 27) as currently required by the Mass Media Bureau of the FCC.

**Ownership:** Agape Church Inc. (Group Owner).

**Began Operation:** February 9, 2009. Station broadcasting digitally on its analog channel allotment. Began analog operations: February 7, 1986. Ceased analog operations: February 17, 2009.

**Personnel:**

H. L. Caldwell II, President.

Jim Grant, General Manager.

Ron Brown, Chief Engineer.

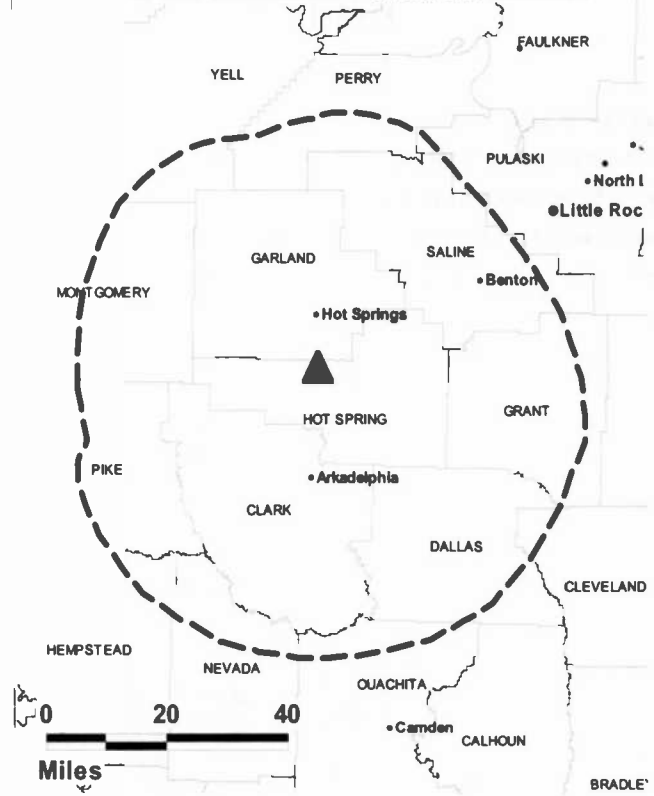
Kim Worden, Program Director.

Dan Vukmirovich, Production Manager.

Sharon Case, Traffic Manager.

**City of License:** Hot Springs. **Station DMA:** Little Rock-Pine Bluff, AR. **Rank:** 56.

**KVTH-DT BPCDT-20080331APY GRANTED: 4/25/2008**



© 2012 Warren Communications News

Circulation © 2011 Nielsen. Coverage based on Nielsen study.

GrandTotal	Cable TV Households	Non-cable TV Households	Total TV Households
Estimated Station Totals *	5,870	0	5,870
Average Weekly Circulation (2011)	1,009	0	1,009
Average Daily Circulation (2011)			86

Station DMA Total	Cable TV Households	Non-cable TV Households	Total TV Households
Estimated Station Totals *	5,870	0	5,870
Average Weekly Circulation (2011)	1,009	0	1,009
Average Daily Circulation (2011)			86

\*Estimated station totals are sums of the Nielsen TV and Cable TV household estimates for each county in which the station registers viewing of more than 5% as per the Nielsen Survey Methods.

**KAIT**  
**Ch. 8**

**Network Service:** ABC.

**Licensee:** KAIT License Subsidiary LLC, 201 Monroe St, RSA Tower, 20th Fl, Montgomery, AL 36104.

**Studio:** 472 CR 766, Jonesboro, AR 72401.

**Mailing Address:** PO Box 790, Jonesboro, AR 72401-0790.

**Phone:** 870-931-8888. **Fax:** 870-933-8058.

**E-mail:** tingham@kait8.com

**Web Site:** http://www.kait8.com

**Technical Facilities:** Channel No. 8 (180-186 MHz). Authorized power: 28.2-kw visual, aural. Antenna: 1742-ft above av. terrain, 1739-ft. above ground, 1995-ft. above sea level.

Latitude 35° 53' 22"  
Longitude 90° 56' 08"

**Note:** Latitude and longitude coordinates shown are based on the North American Datum of 1927 (NAD 27) as currently required by the Mass Media Bureau of the FCC.

**Ownership:** Raycom Media Inc. (Group Owner).

**Began Operation:** July 29, 2003. Station broadcasting digitally on its analog channel allotment. Began analog operations: July 15, 1963. Ceased analog operations: June 12, 2009. Sale to Channel Communications Inc. by George T. Herreich approved by FCC May 15, 1984. Sale to Cosmos Broadcasting Corp. by Channel approved by FCC November 12, 1986. Transfer of control by Cosmos Broadcasting Corp. from shareholders of The Liberty Corp. to Raycom Media Inc. approved by FCC January 17, 2006.

**Represented (legal):** Covington & Burling.

**Personnel:**

**Tim Ingram**, Vice President & General Manager.

**Ronnie Weston**, Operations Manager.

**Stephanie Duckworth**, General Sales Manager.

**Howell Westbrook**, Local Sales Manager.

**Ralph Caudill**, National Sales Manager.

**Randy Parrott**, News Director.

**Gerald Erickson**, Chief Engineer.

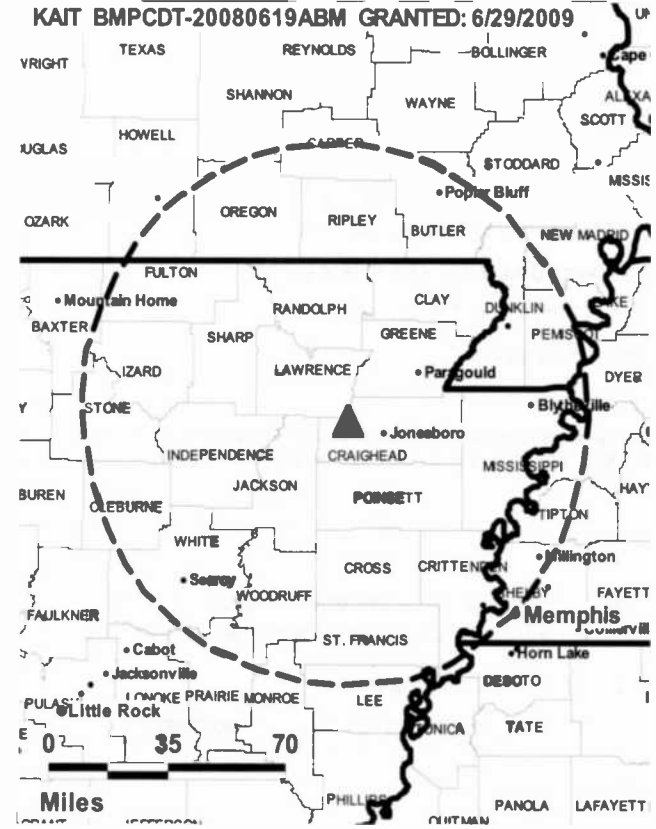
**Deondra Morris**, Program Coordinator.

**Jeremy Shirley**, Promotion Director.

**Marcus Carlton**, Creative Services Director.

**Darlene Calkin**, Human Resources & Accounting Supervisor.

**City of License:** Jonesboro. **Station DMA:** Jonesboro, AR. **Rank:** 181.



© 2012 Warren Communications News

Circulation © 2011 Nielsen. Coverage based on Nielsen study.

GrandTotal	Cable TV Households	Non-cable TV Households	Total TV Households
Estimated Station Totals *	114,940	72,010	186,950
Average Weekly Circulation (2011)	64,638	24,102	88,740
Average Daily Circulation (2011)			54,725
Station DMA Total	Cable TV Households	Non-cable TV Households	Total TV Households
Estimated Station Totals *	50,180	32,820	83,000
Average Weekly Circulation (2011)	40,202	17,708	57,910
Average Daily Circulation (2011)			39,916
Other DMA Total	Cable TV Households	Non-cable TV Households	Total TV Households
Estimated Station Totals *	64,760	39,190	103,950
Average Weekly Circulation (2011)	24,436	6,394	30,830
Average Daily Circulation (2011)			14,809

\*Estimated station totals are sums of the Nielsen TV and Cable TV household estimates for each county in which the station registers viewing of more than 5% as per the Nielsen Survey Methods.

**KVTJ-DT**  
**Ch. 48**

**Network Service:** IND.

**Licensee:** Agape Church Inc., PO Box 22007, Little Rock, AR 72221-2007.

**Studio:** 701 Napa Valley Dr, Little Rock, AR 72211.

**Mailing Address:** PO Box 22007, Little Rock, AR 72221.

**Phone:** 501-223-2525. **Fax:** 501-221-3837.

**E-mail:** jim.grant@vntv.com

**Web Site:** http://www.vntv.com

**Technical Facilities:** Channel No. 48 (674-680 MHz). Authorized power: 780-kw max. visual, aural. Antenna: 974-ft above av. terrain, 974-ft. above ground, 1190-ft. above sea level.

Latitude 35° 36' 16"  
Longitude 90° 31' 18"

**Note:** Latitude and longitude coordinates shown are based on the North American Datum of 1927 (NAD 27) as currently required by the Mass Media Bureau of the FCC.

**Ownership:** Agape Church Inc. (Group Owner).

**Began Operation:** Station broadcasting digitally on its analog channel allotment. Began analog operations: June 26, 1998. Ceased analog operations: February 17, 2009.

**Personnel:**

H. L. Caldwell II, President.

Jim Grant, General Manager.

Ron Brown, Chief Engineer.

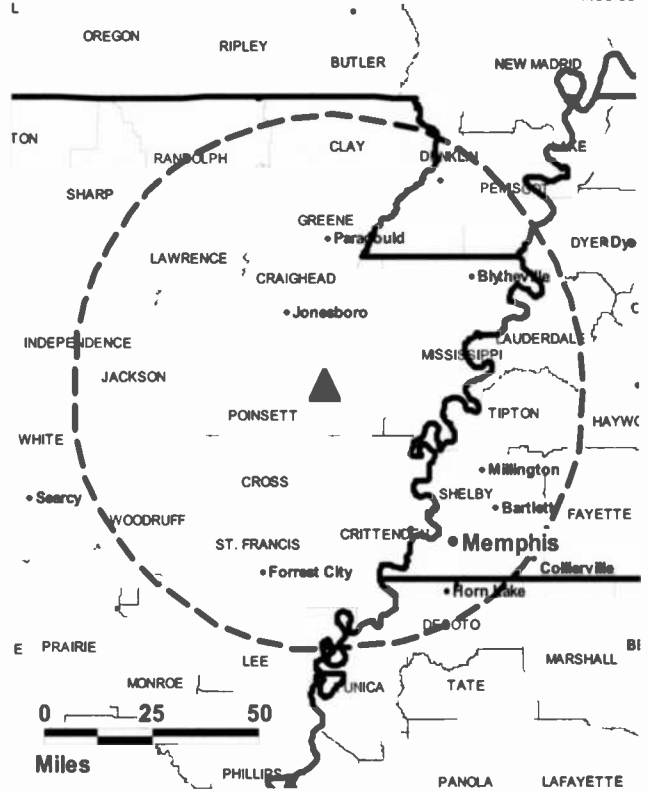
Kim Worden, Program Director.

Dan Vukmirovich, Production Manager.

Sharon Case, Traffic Manager.

**City of License:** Jonesboro. **Station DMA:** Jonesboro, AR. **Rank:** 181.

KVTJ-DT BPCDT-20080318ABM GRANTED: 4/8/2008 MSSISS



© 2012 Warren Communications News

Circulation © 2011 Nielsen. Coverage based on Nielsen study.

GrandTotal	Cable TV Households	Non-cable TV Households	Total TV Households
Estimated Station Totals *	58,760	4,550	63,310
Average Weekly Circulation (2011)	4,706	410	5,116
Average Daily Circulation (2011)			935
Station DMA Total	Cable TV Households	Non-cable TV Households	Total TV Households
Estimated Station Totals *	50,180	0	50,180
Average Weekly Circulation (2011)	3,779	0	3,779
Average Daily Circulation (2011)			727
Other DMA Total	Cable TV Households	Non-cable TV Households	Total TV Households
Estimated Station Totals *	8,580	4,550	13,130
Average Weekly Circulation (2011)	927	410	1,337
Average Daily Circulation (2011)			208

\*Estimated station totals are sums of the Nielsen TV and Cable TV household estimates for each county in which the station registers viewing of more than 5% as per the Nielsen Survey Methods.



FULLY SEARCHABLE • CONTINUOUSLY UPDATED • DISCOUNT RATES FOR PRINT PURCHASERS

For more information call 800-771-9202 or visit [www.warren-news.com](http://www.warren-news.com)

**KARK-TV**  
**Ch. 32**

**Network Service:** NBC.

**Licensee:** Nexstar Broadcasting Inc., 5215 N O'Connor Blvd, Ste 1400, Irving, TX 75039.

**Studio:** 1401 W Capitol Ave, Ste 104, Little Rock, AR 72201-2940.

**Mailing Address:** 1401 W. Capitol Ave, Ste 104, Little Rock, AR 72201-2940.

**Phone:** 501-340-4444. **Fax:** 501-376-1852.

**E-mail:** mvaughn@kark.com

**Web Site:** http://www.kark.com

**Technical Facilities:** Channel No. 32 (578-584 MHz). Authorized power: 989-kw max. visual, aural. Antenna: 1555-ft above av. terrain, 945-ft. above ground, 1975-ft. above sea level.

Latitude 34° 47' 57"  
Longitude 92° 29' 59"

**Transmitter:** Approx. 0.87-mi. at 278 degrees T from Two Towers & Gordon Rds. intersection.

**Note:** Latitude and longitude coordinates shown are based on the North American Datum of 1927 (NAD 27) as currently required by the Mass Media Bureau of the FCC.

**Ownership:** Nexstar Broadcasting Group Inc. (Group Owner).

**Began Operation:** May 1, 2002. Began analog operations: April 15, 1954. Sale to Mullins Broadcasting by T. K. Barton family approved by FCC January 19, 1966. Sale to Combined Communications by Mullins Broadcasting Co. approved by FCC January 26, 1972. Merger of Combined & Gannett Co. approved by FCC June 7, 1979. Sale to United Broadcasting Corp. by Gannett Co. approved by FCC February 17, 1983. Sale to Morris Network Inc. by United Broadcasting Corp. approved by FCC March 31, 1988. Sale to present owner by Morris Network Inc. approved by FCC March 3, 2003. Ceased analog operations: February 17, 2009.

**Represented (legal):** Drinker Biddle.

**Represented (sales):** Katz Media Group.

**Personnel:**

**Mark Vaughn**, Vice President & General Manager.

**Mark Renner**, General Sales Manager.

**Kelley Easby-Smith**, Local Sales Manager.

**Rob Heverling**, News Director.

**Dan Stalnaker**, Engineering Director.

**Phil Wrobel**, Creative Services Director.

**Brandon Scott**, Traffic Manager.

**Angie Lewis**, Business Manager.

**City of License:** Little Rock. **Station DMA:** Little Rock-Pine Bluff, AR. **Rank:** 56.

KARK-TV BPCDT-19990614KE GRANTED: 4/3/2001



Circulation © 2011 Nielsen. Coverage based on Nielsen study.

GrandTotal	Cable TV Households	Non-cable TV Households	Total TV Households
Estimated Station Totals *	315,720	292,970	608,690
Average Weekly Circulation (2011)	153,883	162,160	316,043
Average Daily Circulation (2011)			147,090
Station DMA Total	Cable TV Households	Non-cable TV Households	Total TV Households
Estimated Station Totals *	232,690	264,940	497,630
Average Weekly Circulation (2011)	139,808	159,574	299,382
Average Daily Circulation (2011)			143,652
Other DMA Total	Cable TV Households	Non-cable TV Households	Total TV Households
Estimated Station Totals *	83,030	28,030	111,060
Average Weekly Circulation (2011)	14,075	2,586	16,661
Average Daily Circulation (2011)			3,438

\*Estimated station totals are sums of the Nielsen TV and Cable TV household estimates for each county in which the station registers viewing of more than 5% as per the Nielsen Survey Methods.

**KARZ-TV**  
Ch. 44

**Network Service:** MNT.

**Licensee:** Nexstar Broadcasting Inc., 5215 N O'Connor Blvd, Ste 1400, Irving, TX 75039.

**Studio:** 1401 W Capitol Ave, Ste 104, Little Rock, AR 72201-2940.

**Mailing Address:** 1401 W Capitol Ave, Ste 104, Little Rock, AR 72201-2940.

**Phone:** 501-340-4444. **Fax:** 501-376-1852.

**E-mail:** mvaughn@kark.com

**Web Site:** http://www.kark.com

**Technical Facilities:** Channel No. 44 (650-656 MHz). Authorized power: 1000-kw max. visual, aural. Antenna: 1471-ft above av. terrain, 860-ft. above ground, 1890-ft. above sea level.

Latitude 34° 47' 57"  
Longitude 92° 29' 59"

**Note:** Latitude and longitude coordinates shown are based on the North American Datum of 1927 (NAD 27) as currently required by the Mass Media Bureau of the FCC.

**Ownership:** Nexstar Broadcasting Group Inc. (Group Owner).

**Began Operation:** March 23, 2005. Began analog operations: August 31, 1998. Leininger-Geddes Partnership sale of 49% to Paxson Communications Corp. approved by FCC August 29, 1996. Sale of remaining 51% interest to Paxson approved by FCC May 17, 1999. Sale to Equity Broadcasting Corp. by Paxson Communications Corp. approved by FCC July 28, 2000. Equity Broadcasting Corp. merged with Coconut Palm Acquisition Corp., becoming Equity Media Holdings Corp. FCC approved deal March 27, 2007. Assignment of license to Debtor in Possession status approved by FCC February 4, 2009. Sale to present owner by Equity Media Holdings Corp. approved by FCC December 12, 2009. Ceased analog operations: June 12, 2009.

**Represented (legal):** Drinker Biddle.

**Personnel:**

**Mike Vaughn,** Vice President & General Manager.

**Mark Renner,** General Sales Manager.

**Kelley Easby-Smith,** Local Sales Manager.

**Rob Heverling,** News Director.

**Dan Stalnaker,** Engineering Director.

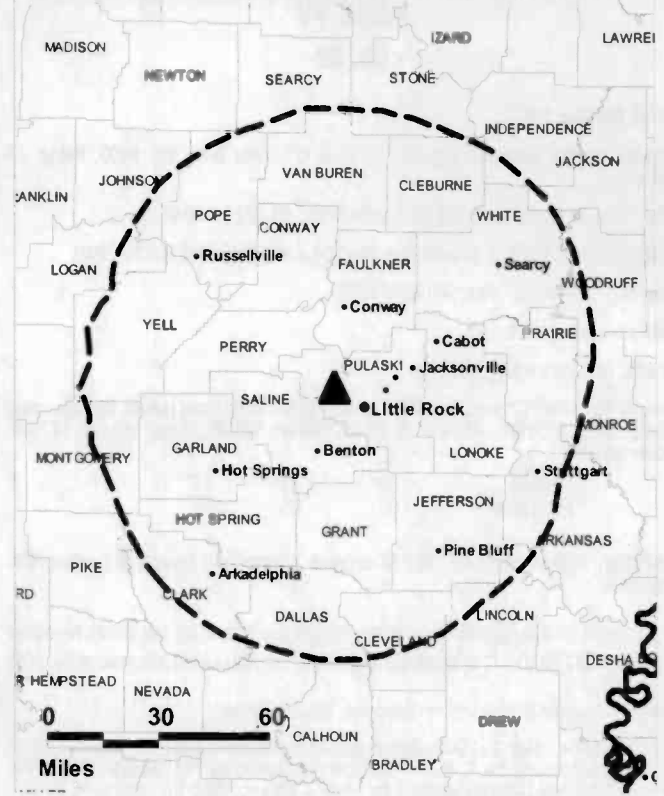
**Phil Wrobel,** Creative Services Director.



**Get the industry standard FREE —**

For a no-obligation trial call 800-771-9202 or visit [www.warren-news.com](http://www.warren-news.com)

**KARZ-TV BMPCDT-20081208AEN GRANTED: 4/20/2009**



© 2012 Warren Communications News

**Brandon Scott,** Traffic Manager.

**Angie Lewis,** Business Manager.

**City of License:** Little Rock. **Station DMA:** Little Rock-Pine Bluff, AR. **Rank:** 56.

Circulation © 2011 Nielsen. Coverage based on Nielsen study.

GrandTotal	Cable TV Households	Non-cable TV Households	Total TV Households
Estimated Station Totals *	231,870	266,650	498,520
Average Weekly Circulation (2011)	40,964	48,356	89,320
Average Daily Circulation (2011)			25,408
Station DMA Total	Cable TV Households	Non-cable TV Households	Total TV Households
Estimated Station Totals *	231,870	262,660	494,530
Average Weekly Circulation (2011)	40,964	48,149	89,113
Average Daily Circulation (2011)			25,364
Other DMA Total	Cable TV Households	Non-cable TV Households	Total TV Households
Estimated Station Totals *	0	3,990	3,990
Average Weekly Circulation (2011)	0	207	207
Average Daily Circulation (2011)			44

\*Estimated station totals are sums of the Nielsen TV and Cable TV household estimates for each county in which the station registers viewing of more than 5% as per the Nielsen Survey Methods.



# Arkansas — Little Rock

**KATV**  
Ch. 22

Network Service: ABC.

Licensee: KATV LLC, 401 S Main St, Little Rock, AR 72201.

Studio: 401 S Main St, Little Rock, AR 72203.

Mailing Address: PO Box 77, Little Rock, AR 72203.

Phone: 501-324-7777. Fax: 501-324-7569.

E-mail: tv7@katv.com

Web Site: <http://www.katv.com>

Technical Facilities: Channel No. 22 (518-524 MHz). Authorized power: 1000-kw max. visual, aural. Antenna: 1690-ft above av. terrain, 1180-ft. above ground, 2100-ft. above sea level.

Latitude 34° 47' 49"  
Longitude 92° 29' 19.5"

Note: Latitude and longitude coordinates shown are based on the North American Datum of 1927 (NAD 27) as currently required by the Mass Media Bureau of the FCC.

Ownership: Allbritton Communications Co. (Group Owner).

Began Operation: April 22, 2003. Standard and High Definition. Following tower collapse January 2008, station was forced to operate at reduced power. Began analog operations: December 19, 1953. John T. Griffin & James C. Leake increased holdings from 45% to 50% each when Bryan Mathes sold them his 10% stock. Reorganization resulted in Griffin owning 55.81%. Transfer of control to Leake approved by FCC September 19, 1969. Sale to present owner by Leake Industries approved by FCC February 14, 1983. Ceased analog operations: June 12, 2009.

Represented (sales): Continental Television Sales.

**Personnel:**

Dale Nicholson, President & General Manager.

Mark Rose, General Sales Manager.

Leigh Graham, Local Sales Manager.

Keith Smith, National Sales Manager.

Randy Dixon, News Director.

James Tidwell, Broadcast Operations & Engineering.

Sarah Hugen, Financial Manager.

Richard Farraster, Program Director.

Jim Hays, Promotion Director.

Carol Ables, Creative Services Director.

Laura Story, Traffic Manager.

Lisa Richey, Human Resources.

City of License: Little Rock. Station DMA: Little Rock-Pine Bluff, AR. Rank: 56.

KATV BMPCDT-20080619ALF GRANTED: 7/1/2008



© 2012 Warren Communications News

Circulation © 2011 Nielsen. Coverage based on Nielsen study.

Grand Total	Cable TV Households	Non-cable TV Households	Total TV Households
Estimated Station Totals *	369,810	290,920	660,730
Average Weekly Circulation (2011)	187,683	183,201	370,884
Average Daily Circulation (2011)			193,006
Station DMA Total	Cable TV Households	Non-cable TV Households	Total TV Households
Estimated Station Totals *	235,460	264,940	500,400
Average Weekly Circulation (2011)	157,564	180,022	337,586
Average Daily Circulation (2011)			181,256
Other DMA Total	Cable TV Households	Non-cable TV Households	Total TV Households
Estimated Station Totals *	134,350	25,980	160,330
Average Weekly Circulation (2011)	30,119	3,179	33,298
Average Daily Circulation (2011)			11,750

\*Estimated station totals are sums of the Nielsen TV and Cable TV household estimates for each county in which the station registers viewing of more than 5% as per the Nielsen Survey Methods.

# Arkansas — Little Rock

## KLRT-TV

### Ch. 30

**Network Service:** FOX.

**Licensee:** Newport Television License LLC, 460 Nichols Rd, Ste 250, Kansas City, MO 64112.

**Studio:** 10800 Colonel Glenn Rd, Little Rock, AR 72204.

**Mailing Address:** 10800 Colonel Glenn Rd, Little Rock, AR 72204.

**Phone:** 501-225-0016. **Fax:** 501-225-0428.

**Web Site:** <http://www.fox16.com>

**Technical Facilities:** Channel No. 30 (566-572 MHz). Authorized power: 1000-kw max. visual, aural. Antenna: 1473-ft above av. terrain, 924-ft. above ground, 1883-ft. above sea level.

Latitude	34°	47'	57"
Longitude	92°	29'	29"

**Transmitter:** Shinall Mountain, 3-mi. W of Little Rock.

**Note:** Latitude and longitude coordinates shown are based on the North American Datum of 1927 (NAD 27) as currently required by the Mass Media Bureau of the FCC.

**Ownership:** Newport Television LLC.

**Began Operation:** May 6, 2002. Began analog operations: June 26, 1983. Ceased analog operations: June 12, 2009. Sale to present owner by Clear Channel Communications Inc. approved by FCC November 29, 2007. Sale to Clear Channel Communications Inc. by Little Rock Communications Associates approved by FCC June 19, 1991.

**Represented (legal):** Covington & Burling.

**Personnel:**

**Chuck Spohn**, Vice President & General Manager.

**Vicki McCrae**, Sales Manager.

**Holly Rose**, National Sales Manager.

**Ed Trauschke**, News Director.

**Errett Porter**, Chief Engineer.

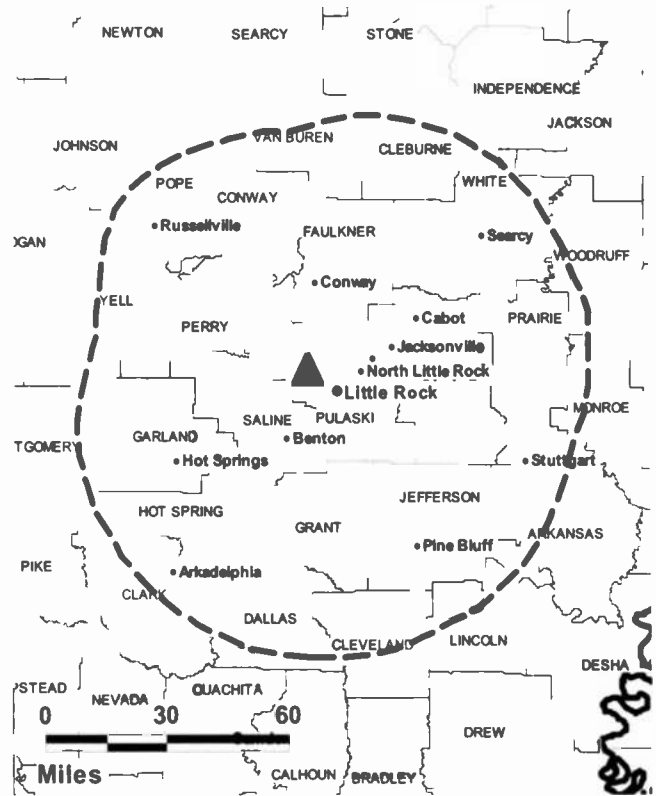
**Michael Soulsby**, Business Manager.

**Joan Hall**, Traffic Manager.

**Alan Snyder**, Production Manager.

**City of License:** Little Rock. **Station DMA:** Little Rock-Pine Bluff, AR. **Rank:** 56.

KLRT-TV B MPCDT-20010713AAV GRANTED: 11/8/2001



© 2012 Warren Communications News

Circulation © 2011 Nielsen. Coverage based on Nielsen study.

GrandTotal	Cable TV Households	Non-cable TV Households	Total TV Households
Estimated Station Totals *	237,480	278,810	516,290
Average Weekly Circulation (2011)	124,239	145,344	269,583
Average Daily Circulation (2011)			98,776
Station DMA Total	Cable TV Households	Non-cable TV Households	Total TV Households
Estimated Station Totals *	235,460	262,660	498,120
Average Weekly Circulation (2011)	123,885	144,233	268,118
Average Daily Circulation (2011)			98,493
Other DMA Total	Cable TV Households	Non-cable TV Households	Total TV Households
Estimated Station Totals *	2,020	16,150	18,170
Average Weekly Circulation (2011)	354	1,111	1,465
Average Daily Circulation (2011)			283

\*Estimated station totals are sums of the Nielsen TV and Cable TV household estimates for each county in which the station registers viewing of more than 5% as per the Nielsen Survey Methods.

# Arkansas — Little Rock

**KTHV**  
**Ch. 12**

**Network Service:** CBS.

**Licensee:** Arkansas Television Co., 720 Izard St, Little Rock, AR 72201.

**Studio:** 720 Izard St, Little Rock, AR 72201.

**Mailing Address:** PO Box 269, Little Rock, AR 72203.

**Phone:** 501-376-1111. **Fax:** 501-376-3324.

**E-mail:** [brawlins@kthv.gannett.com](mailto:brawlins@kthv.gannett.com)

**Web Site:** <http://www.todaysthv.com>

**Technical Facilities:** Channel No. 12 (204-210 MHz). Authorized power: 55-kw visual, aural. Antenna: 1702-ft above av. terrain, 1089-ft. above ground, 2119-ft. above sea level.

Latitude	34°	47'	57"
Longitude	92°	29'	59"

**Note:** Latitude and longitude coordinates shown are based on the North American Datum of 1927 (NAD 27) as currently required by the Mass Media Bureau of the FCC.

**Ownership:** Gannett Co. Inc. (Group Owner).

**Began Operation:** April 26, 2002. Standard and High Definition. Began analog operations: November 27, 1955. Sale to present owner by C. Stanley Berry, et al., approved by FCC November 30, 1994. Ceased analog operations: June 12, 2009.

**Represented (sales):** TeleRep Inc.

**Personnel:**

Joanne Canelli, Local Sales Manager.

Chad Kelley, National Sales Manager.

Chuck Maulden, News Director.

Alison Fletcher, Chief Engineer & Production Manager.

Matthew Ramsey, Business Manager.

Bobbie L. Rawlins, Program Administrator.

David Craft, Promotion Director.

**City of License:** Little Rock. **Station DMA:** Little Rock-Pine Bluff, AR. **Rank:** 56.

**CABLE & TV STATION COVERAGE**

# Atlas2012

The perfect companion to the Television & Cable Factbook

To order call 800-771-9202 or visit [www.warren-news.com](http://www.warren-news.com)

**KTHV BPCDT-19991020ABU GRANTED: 10/25/2000**



© 2012 Warren Communications News

Circulation © 2011 Nielsen. Coverage based on Nielsen study.

GrandTotal	Cable TV Households	Non-cable TV Households	Total TV Households
Estimated Station Totals *	334,270	290,920	625,190
Average Weekly Circulation (2011)	171,506	183,039	354,545
Average Daily Circulation (2011)			179,221
Station DMA Total	Cable TV Households	Non-cable TV Households	Total TV Households
Estimated Station Totals *	235,460	264,940	500,400
Average Weekly Circulation (2011)	152,276	180,265	332,541
Average Daily Circulation (2011)			174,271
Other DMA Total	Cable TV Households	Non-cable TV Households	Total TV Households
Estimated Station Totals *	98,810	25,980	124,790
Average Weekly Circulation (2011)	19,230	2,774	22,004
Average Daily Circulation (2011)			4,950

\*Estimated station totals are sums of the Nielsen TV and Cable TV household estimates for each county in which the station registers viewing of more than 5% as per the Nielsen Survey Methods.

**KASN**  
**Ch. 39**

**Network Service:** CW.

**Licensee:** Newport Television License LLC, 460 Nichols Rd, Ste 250, Kansas City, MO 64112.

**Studio:** 10800 Colonel Glenn Rd, Little Rock, AR 72204.

**Mailing Address:** 10800 Colonel Glenn Rd, Little Rock, AR 72204.

**Phone:** 501-225-0038; 501-225-0016. **Fax:** 501-225-0428.

**Web Site:** <http://www.cwarkansas.com>

**Technical Facilities:** Channel No. 39 (320-626 MHz). Authorized power: 1000-kw max. visual, aural. Antenna: 1936-ft above av. terrain, 1873-ft. above ground, 2211-ft. above sea level.

Latitude 34° 26' 31"  
Longitude 92° 13' 03"

**Note:** Latitude and longitude coordinates shown are based on the North American Datum of 1927 (NAD 27) as currently required by the Mass Media Bureau of the FCC.

**Ownership:** Newport Television LLC (Group Owner).

**Began Operation:** September 4, 2002. Began analog operations: June 17, 1986. Sale to present owner by Clear Channel Communications Inc. approved by FCC November 29, 2007. Sale to Clear Channel Communications Inc. by Mercury Broadcasting Co. Inc. approved by FCC March 9, 2000. Sale to Mercury Broadcasting Co. Inc. by MMC Television Corp. approved by FCC December 24, 1991. Sale to MMC Television Corp. by TVX of Pine Bluff/Little Rock Inc. approved by FCC June 15, 1988. Sale to Don H. Braden by TVX of Pine Bluff/Little Rock Inc. approved by FCC December 30, 1987, but never consummated. Sale to Television Corp. of Arkansas by Pine Bluff Broadcasting Inc. approved by FCC May 15, 1985. Ceased analog operations: February 17, 2009.

**Represented (legal):** Covington & Burling.

**Represented (sales):** Katz Media Group.

**Personnel:**

**Chuck Spohn**, General Manager.

**Holly Rose**, Sales Manager.

**Vicki McCrae**, Local Sales Manager.

**Ed Trauschke**, News Director.

**Errett Porter**, Chief Engineer.

**Michael Soulsby**, Business Manager.

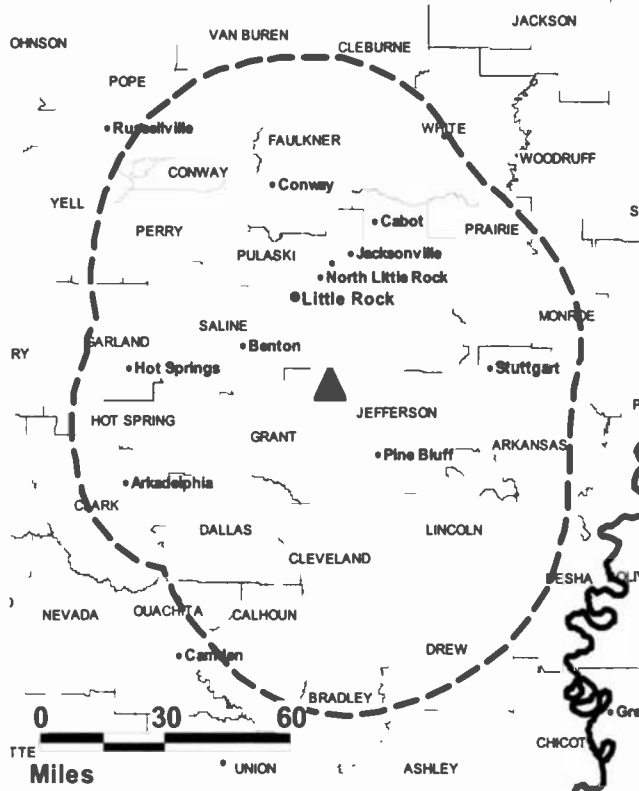
**Hugh Levell**, Community Affairs Director.

**Alan Snyder**, Production Manager.

**Bob Doyle**, Creative Services Director.

**Shari Irwin**, Emerging Technologies Director.

**KASN BMPCDT-20010713AAW GRANTED: 11/7/2001**



© 2012 Warren Communications News

**Joan Hall**, Traffic Manager.

**Josh Combs**, Marketing Director.

**City of License:** Little Rock. **Station DMA:** Little Rock-Pine Bluff, AR. **Rank:** 56.

**Circulation** © 2011 Nielsen. Coverage based on Nielsen study.

GrandTotal	Cable TV Households	Non-cable TV Households	Total TV Households
Estimated Station Totals *	229,020	262,660	491,680
Average Weekly Circulation (2011)	49,666	49,148	98,814
Average Daily Circulation (2011)			30,804
Station DMA Total	Cable TV Households	Non-cable TV Households	Total TV Households
Estimated Station Totals *	229,020	262,660	491,680
Average Weekly Circulation (2011)	49,666	49,148	98,814
Average Daily Circulation (2011)			30,804

\*Estimated station totals are sums of the Nielsen TV and Cable TV household estimates for each county in which the station registers viewing of more than 5% as per the Nielsen Survey Methods.

**KVTN-DT**

**Ch. 24**

**Network Service:** IND.

**Licensee:** Agape Church Inc., PO Box 22007, Little Rock, AR 72221-2007.

**Studio:** 701 Napa Valley Dr, Little Rock, AR 72211.

**Mailing Address:** PO Box 22007, Little Rock, AR 72221.

**Phone:** 501-223-2525. **Fax:** 501-221-3837.

**E-mail:** jim.grant@vntv.com

**Web Site:** http://www.vntv.com

**Technical Facilities:** Channel No. 24 (530-536 MHz). Authorized power: 725-kw max. visual, aural. Antenna: 1166-ft above av. terrain, 1167-ft. above ground, 1391-ft. above sea level.

Latitude	34°	31'	55"
Longitude	92°	02'	41"

**Note:** Latitude and longitude coordinates shown are based on the North American Datum of 1927 (NAD 27) as currently required by the Mass Media Bureau of the FCC.

**Ownership:** Agape Church Inc. (Group Owner).

**Began Operation:** December 31, 2008. Began analog operations: December 1, 1988. Ceased analog operations: February 9, 2009.

**Represented (legal):** Gardner Carton & Douglas.

**Personnel:**

H. L. Caldwell II, President.

Jim Grant, General Manager.

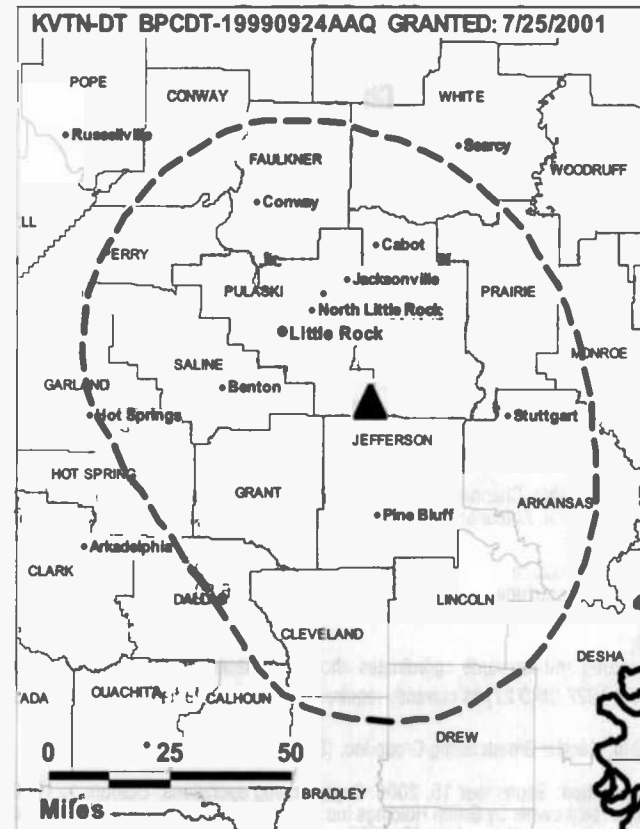
Dan Vukmirovich, Production Manager.

Sharon Case, Traffic Manager.

Ron Brown, Chief Engineer.

Kim Worden, Program Director.

**City of License:** Pine Bluff. **Station DMA:** Little Rock-Pine Bluff, AR. **Rank:** 56.



Circulation © 2011 Nielsen. Coverage based on Nielsen study.

GrandTotal	Cable TV Households	Non-cable TV Households	Total TV Households
Estimated Station Totals *	168,060	101,370	269,430
Average Weekly Circulation (2011)	12,755	7,116	19,871
Average Daily Circulation (2011)			4,220
Station DMA Total	Cable TV Households	Non-cable TV Households	Total TV Households
Estimated Station Totals *	168,060	101,370	269,430
Average Weekly Circulation (2011)	12,755	7,116	19,871
Average Daily Circulation (2011)			4,220

\*Estimated station totals are sums of the Nielsen TV and Cable TV household estimates for each county in which the station registers viewing of more than 5% as per the Nielsen Survey Methods.

**KNWA-TV**

**Ch. 50**

**(Satellite of KFTA-TV, Fort Smith)**

**Network Service:** FOX, NBC.

**Licensee:** Nexstar Broadcasting Inc., 5215 N O'Connor Blvd, Ste 1400, Irving, TX 75039.

**Studio:** 15 S Block St, Ste 101, Fayetteville, AR 72701.

**Mailing Address:** 15 S Block St, Ste 101, Fayetteville, AR 72701.

**Phone:** 479-571-5100. **Fax:** 479-571-8914.

**Web Site:** <http://www.nwahomepage.com>

**Technical Facilities:** Channel No. 50 (686-692 MHz). Authorized power: 1000-kw max. visual, aural. Antenna: 876-ft above av. terrain, 480-ft. above ground, 2160-ft. above sea level.

Latitude	36°	24'	47.80"
Longitude	93°	57'	16.80"

**Note:** Latitude and longitude coordinates shown are based on the North American Datum of 1927 (NAD 27) as currently required by the Mass Media Bureau of the FCC.

**Ownership:** Nexstar Broadcasting Group Inc. (Group Owner).

**Began Operation:** September 15, 2006. Began analog operations: October 1, 1989. Sale to present owner by Griffin Holdings Inc. approved by FCC December 17, 2004. Ceased analog operations: June 12, 2009.

**Represented (sales):** Katz Media Group.

**Represented (legal):** Drinker Biddle.

**Represented (engineering):** John F. X. Browne & Associates PC.

**Personnel:**

Lisa Kelsey, Local Sales Manager.

Brooke Thomas, News Director.

Mike Cleveland, Chief Engineer.

Angie Lewis, Business Manager.

Brandon Scott, Traffic Manager & Program Director.

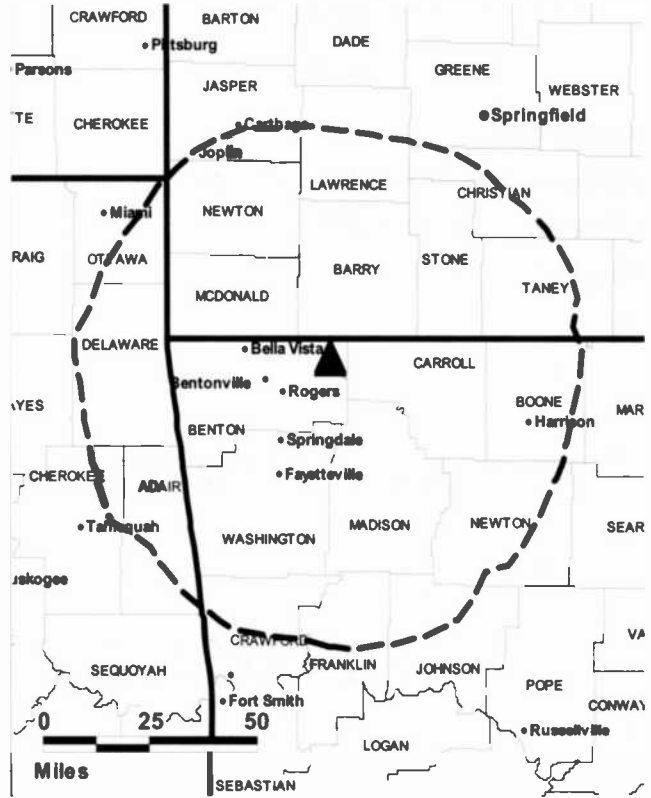
Jody Birchfield, Promotion Director.

John Gallagher, Production Manager.

**City of License:** Rogers.

**Station DMA:** Fort Smith-Fayetteville-Springdale-Rogers, AR. Rank: 101.

**KNWA-TV BMAPCDT-20040803ABU GRANTED: 8/31/2004**



© 2012 Warren Communications News

Circulation © 2011 Nielsen. Coverage based on Nielsen study.

GrandTotal	Cable TV Households	Non-cable TV Households	Total TV Households
Estimated Station Totals *	151,110	171,340	322,450
Average Weekly Circulation (2011)	77,396	58,011	135,407
Average Daily Circulation (2011)			54,924
Station DMA Total	Cable TV Households	Non-cable TV Households	Total TV Households
Estimated Station Totals *	151,110	139,550	290,660
Average Weekly Circulation (2011)	77,396	54,445	131,841
Average Daily Circulation (2011)			53,794
Other DMA Total	Cable TV Households	Non-cable TV Households	Total TV Households
Estimated Station Totals *	0	31,790	31,790
Average Weekly Circulation (2011)	0	3,566	3,566
Average Daily Circulation (2011)			1,130

\*Estimated station totals are sums of the Nielsen TV and Cable TV household estimates for each county in which the station registers viewing of more than 5% as per the Nielsen Survey Methods.

**KWOG**

**Ch. 39**

**Network Service:** IND.

**Licensee:** Word of God Fellowship Inc., 3901 Hwy 121 S, Bedford, TX 76021-3009.

**Studio:** 3732 W Liberty Ave, Springdale, AR 72762.

**Mailing Address:** PO Box 6968, Springdale, AR 72766.

**Phone:** 479-361-2900; 888-777-9392. **Fax:** 479-361-2323.

**E-mail:** feedback@safetv.org

**Web Site:** http://www.safetv.org

**Technical Facilities:** Channel No. 39 (320-626 MHz). Authorized power: 35-kw max. visual, aural. Antenna: 374-ft above av. terrain, 315-ft. above ground, 1605-ft. above sea level.

Latitude 36° 11' 07"  
Longitude 94° 17' 49"

**Note:** Latitude and longitude coordinates shown are based on the North American Datum of 1927 (NAD 27) as currently required by the Mass Media Bureau of the FCC.

**Ownership:** Word of God Fellowship Inc. (Group Owner).

**Began Operation:** August 3, 2007. Began analog operations: December 11, 1995. Sale to present owner by Total Life Community Educational Foundation approved by FCC June 5, 2006. Ceased analog operations: June 12, 2009.

**Represented (legal):** Koerner & Olender PC.

**Personnel:**

**Carlos Padeiro**, President, Chief Executive Officer & General Manager.

**Rick Rodgers**, On-Air Operations Director.

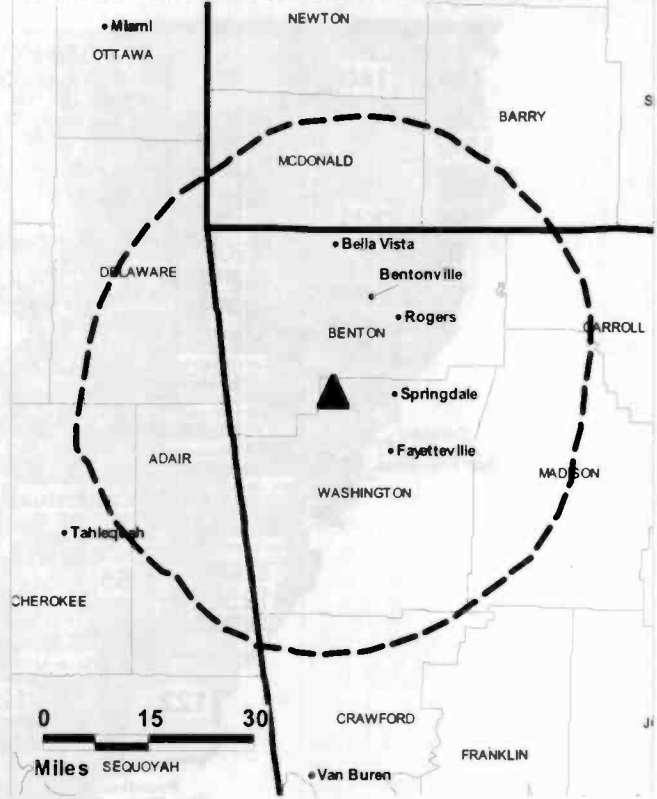
**Rudy Dollnsky**, Chief Engineer.

**Harold Harris**, Chief Financial Officer & Business Manager.

**City of License:** Springdale.

**Station DMA:** Fort Smith-Fayetteville-Springdale-Rogers, AR. **Rank:** 101.

**KWOG BMPCDT-20070207AAA GRANTED: 3/20/2007**



© 2012 Warren Communications News

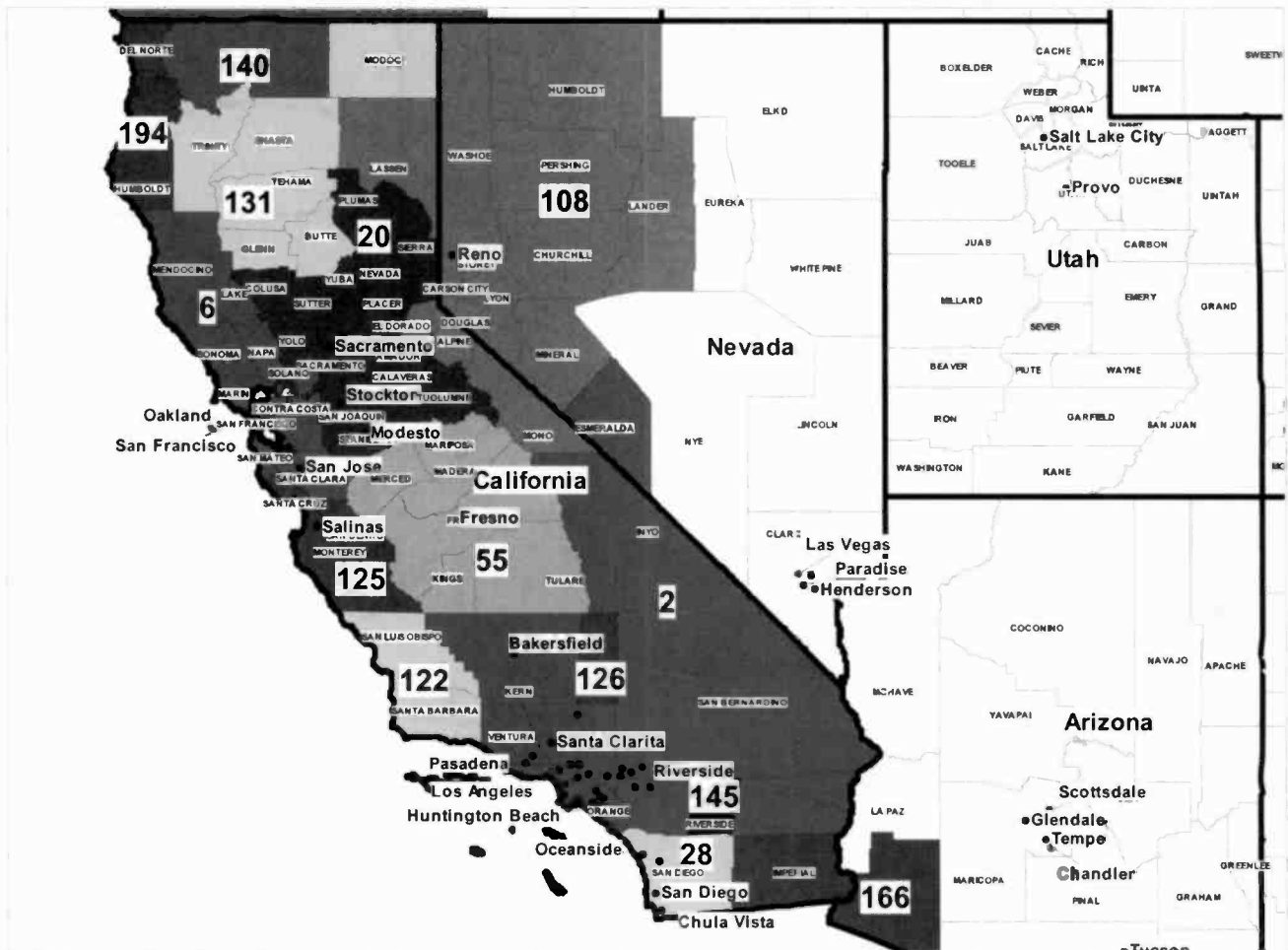
Circulation © 2011 Nielsen. Coverage based on Nielsen study.

GrandTotal	Cable TV Households	Non-cable TV Households	Total TV Households
Estimated Station Totals *	36,320	0	36,320
Average Weekly Circulation (2011)	2,079	0	2,079
Average Daily Circulation (2011)			363

Station DMA Total	Cable TV Households	Non-cable TV Households	Total TV Households
Estimated Station Totals *	36,320	0	36,320
Average Weekly Circulation (2011)	2,079	0	2,079
Average Daily Circulation (2011)			363

\*Estimated station totals are sums of the Nielsen TV and Cable TV household estimates for each county in which the station registers viewing of more than 5% as per the Nielsen Survey Methods.



© 2012 Warren Communications News

MARKET	NIELSEN DMA TV HOUSEHOLDS	RANK	MARKET AREA COMMERCIAL STATIONS
Los Angeles, CA	5,569,780	2	KABC-TV (7); KAZA-TV (47); KBBC-TV (20); KBEH (24); KCAL-TV (9); KCBS-TV (43); KCOP-TV (13); KDOC-TV (32); KFTR-DT (29); KHIZ (44); KJLA (49); KMEX-DT (34); KNBC (36); KPXN-TV (38); KRCA (35); KSCI (18); KTBN-TV (33); KTLA (31); KTTV (11); KVEA (39); KVMD (23); KWHY-TV (42); KXLA (51)
San Francisco-Oakland-San Jose, CA	2,506,510	6	KBCW (45); KCNS (39); KDTV-DT (51); KFVS-DT (34); KFTY (32); KGO-TV (7); KICU-TV (36); KKPX-TV (41); KNTV (12); KOFY-TV (19); KPXS-TV (29); KQSL (8); KRON-TV (38); KSTS (49); KTLN-TV (47); KTNC-TV (63); KTSF (27); KTVU (44)
Sacramento-Stockton-Modesto, CA	1,388,570	20	KCRA-TV (35); KMAX-TV (21); KOVR (25); KQCA (46); KSPX-TV (48); KTFK-DT (26); KTXL (40); KUVS-DT (18); KXTV (10)
San Diego, CA	1,077,600	28	KFMB-TV (8); KGTV (10); KNSD (40); KSWB-TV (19); KUSI-TV (18)
Fresno-Visalia, CA	574,800	55	KAIL (7); KFRE-TV (36); KFSN-TV (30); KFTV-DT (20); KGMC (43); KGPE (34); KMPH-TV (28); KNSO (11); KSEE (38); KTFE-DT (48)
Reno, NV	271,020	108	KAME-TV (20); KOLO-TV (8); KREN-TV (26); KRNV-DT (7); KRXI-TV (44); KTVN (13)
Santa Barbara-Santa Maria-San Luis Obispo, CA	230,830	122	KCOY-TV (19); KEYT-TV (27); KPMP (21); KSBY (15); KTAS (34)
Monterey-Salinas, CA	223,620	125	KCBA (13); KION-TV (32); KSBW (8); KSMS-TV (31)
Bakersfield, CA	221,920	126	KBAK-TV (33); KERO-TV (10); KGET-TV (25); KUVI-DT (45)
Chico-Redding, CA	194,590	131	KCVU (20); KHSL-TV (43); KNVN (24); KRCR-TV (7)
Medford-Klamath Falls, OR	170,670	140	KBLN (30); KDKF (29); KDRV (12); KMVU-DT (26); KOBI (5); KOTI (13); KTVL (10)
Palm Springs, CA	158,440	145	KESQ-TV (42); KMIR-TV (46)
Yuma, AZ-El Centro, CA	112,850	166	KAJB (36); KECY-TV (9); KSWT (13); KVYE (22); KYMA-DT (11)
Eureka, CA	61,180	194	KAFF-TV (22); KBVU (28); KIEM-TV (3); KVIQ (17)

California Station Totals as of October 1, 2011

	VHF	UHF	TOTAL
Commercial Television	18	73	91
Educational Television	3	14	17
	21	87	108



## California TV Station Index

KABC-TV (Ch. 7) — Los Angeles . . . . .	p. A-149	KFTV-DT (Ch. 20) — Hanford . . . . .	p. A-147	KRCR-TV (Ch. 7) — Redding . . . . .	p. A-171
KAEF-TV (Ch. 22) — Arcata . . . . .	p. A-123	KFTY (Ch. 32) — Santa Rosa . . . . .	p. A-205	KRON-TV (Ch. 38) — San Francisco . . . . .	p. A-192
KAIL (Ch. 7) — Fresno . . . . .	p. A-143	KGET-TV (Ch. 25) — Bakersfield . . . . .	p. A-127	KSBW (Ch. 8) — Salinas . . . . .	p. A-179
KAJB (Ch. 36) — Calipatria . . . . .	p. A-131	KGMC (Ch. 43) — Clovis . . . . .	p. A-134	KSBY (Ch. 15) — San Luis Obispo . . . . .	p. A-198
KAZA-TV (Ch. 47) — Avalon . . . . .	p. A-124	KGO-TV (Ch. 7) — San Francisco . . . . .	p. A-189	KSCI (Ch. 18) — Long Beach . . . . .	p. A-148
KBAK-TV (Ch. 33) — Bakersfield . . . . .	p. A-125	KGPE (Ch. 34) — Fresno . . . . .	p. A-145	KSEE (Ch. 38) — Fresno . . . . .	p. A-146
KBBC-TV (Ch. 20) — Bishop . . . . .	p. A-130	KGTV (Ch. 10) — San Diego . . . . .	p. A-182	KSMS-TV (Ch. 31) — Monterey . . . . .	p. A-161
KBCW (Ch. 45) — San Francisco . . . . .	p. A-186	KHIZ (Ch. 44) — Barstow . . . . .	p. A-129	KSPX-TV (Ch. 48) — Sacramento . . . . .	p. A-175
KBEH (Ch. 24) — Oxnard . . . . .	p. A-165	KHSL-TV (Ch. 43) — Chico . . . . .	p. A-132	KSTS (Ch. 49) — San Jose . . . . .	p. A-197
KBVU (Ch. 28) — Eureka . . . . .	p. A-139	KICU-TV (Ch. 36) — San Jose . . . . .	p. A-194	KSWB-TV (Ch. 19) — San Diego . . . . .	p. A-184
KCAL-TV (Ch. 9) — Los Angeles . . . . .	p. A-150	KIEM-TV (Ch. 3) — Eureka . . . . .	p. A-140	KTAS (Ch. 34) — San Luis Obispo . . . . .	p. A-199
KCBA (Ch. 13) — Salinas . . . . .	p. A-178	KION-TV (Ch. 32) — Monterey . . . . .	p. A-160	KTBN-TV (Ch. 33) — Santa Ana . . . . .	p. A-201
KCBS-TV (Ch. 43) — Los Angeles . . . . .	p. A-151	KJLA (Ch. 49) — Ventura . . . . .	p. A-211	KTFF-DT (Ch. 48) — Porterville . . . . .	p. A-169
KCNS (Ch. 39) — San Francisco . . . . .	p. A-187	KKPX-TV (Ch. 41) — San Jose . . . . .	p. A-195	KTFK-DT (Ch. 26) — Stockton . . . . .	p. A-208
KCOP-TV (Ch. 13) — Los Angeles . . . . .	p. A-152	KMAX-TV (Ch. 21) — Sacramento . . . . .	p. A-174	KTLA (Ch. 31) — Los Angeles . . . . .	p. A-155
KCOY-TV (Ch. 19) — Santa Maria . . . . .	p. A-204	KMEX-DT (Ch. 34) — Los Angeles . . . . .	p. A-153	KTLN-TV (Ch. 47) — Novato . . . . .	p. A-162
KCRA-TV (Ch. 35) — Sacramento . . . . .	p. A-173	KMIR-TV (Ch. 46) — Palm Springs . . . . .	p. A-167	KTNC-TV (Ch. 63) — Concord . . . . .	p. A-135
KCVU (Ch. 20) — Paradise . . . . .	p. A-168	KMPH-TV (Ch. 28) — Visalia . . . . .	p. A-212	KTSF (Ch. 27) — San Francisco . . . . .	p. A-193
KDOC-TV (Ch. 32) — Anaheim . . . . .	p. A-122	KNBC (Ch. 36) — Los Angeles . . . . .	p. A-154	KTTV (Ch. 11) — Los Angeles . . . . .	p. A-156
KDTV-DT (Ch. 51) — San Francisco . . . . .	p. A-188	KNSD (Ch. 40) — San Diego . . . . .	p. A-183	KTVU (Ch. 44) — Oakland . . . . .	p. A-163
KECY-TV (Ch. 9) — El Centro . . . . .	p. A-137	KNSO (Ch. 11) — Merced . . . . .	p. A-158	KTXL (Ch. 40) — Sacramento . . . . .	p. A-176
KERO-TV (Ch. 10) — Bakersfield . . . . .	p. A-126	KNTV (Ch. 12) — San Jose . . . . .	p. A-196	KUSI-TV (Ch. 18) — San Diego . . . . .	p. A-185
KESQ-TV (Ch. 42) — Palm Springs . . . . .	p. A-166	KNVN (Ch. 24) — Chico . . . . .	p. A-133	KUVI-DT (Ch. 45) — Bakersfield . . . . .	p. A-128
KEYT-TV (Ch. 27) — Santa Barbara . . . . .	p. A-202	KOFY-TV (Ch. 19) — San Francisco . . . . .	p. A-190	KUVS-DT (Ch. 18) — Modesto . . . . .	p. A-159
KFMB-TV (Ch. 8) — San Diego . . . . .	p. A-181	KOVR (Ch. 25) — Stockton . . . . .	p. A-206	KVEA (Ch. 39) — Corona . . . . .	p. A-136
KFRE-TV (Ch. 36) — Sanger . . . . .	p. A-200	KPIX-TV (Ch. 29) — San Francisco . . . . .	p. A-191	KVIQ (Ch. 17) — Eureka . . . . .	p. A-141
KFSF-DT (Ch. 34) — Vallejo . . . . .	p. A-210	KPMR (Ch. 21) — Santa Barbara . . . . .	p. A-203	KVMD (Ch. 23) — Twentynine Palms . . . . .	p. A-209
KFSN-TV (Ch. 30) — Fresno . . . . .	p. A-144	KPXN-TV (Ch. 38) — San Bernardino . . . . .	p. A-180	KVYE (Ch. 22) — El Centro . . . . .	p. A-138
KFTR-DT (Ch. 29) — Ontario . . . . .	p. A-164	KQCA (Ch. 46) — Stockton . . . . .	p. A-207	KWHY-TV (Ch. 42) — Los Angeles . . . . .	p. A-157
		KQSL (Ch. 8) — Fort Bragg . . . . .	p. A-142	KXLA (Ch. 51) — Rancho Palos Verdes . . . . .	p. A-170
		KRCA (Ch. 35) — Riverside . . . . .	p. A-172	KXTV (Ch. 10) — Sacramento . . . . .	p. A-177

**KDOC-TV**

**Ch. 32**

**Network Service:** IND.

**Licensee:** Ellis Communications KDOC Licensee LLC, 685 11th St, Atlanta, GA 30318.

**Studio:** 625 N Grand Ave, Santa Ana, CA 92701.

**Mailing Address:** 625 N Grand Ave, Santa Ana, CA 92701.

**Phone:** 949-442-9800. **Fax:** 949-261-5956.

**E-mail:** jmanzi@kdoc.tv

**Web Site:** http://www.kdoctv.net

**Technical Facilities:** Channel No. 32 (578-584 MHz). Authorized power: 1000-kw max. visual, aural. Antenna: 3113-ft above av. terrain, 322-ft. above ground, 6030-ft. above sea level.

Latitude 34° 13' 35"  
Longitude 118° 03' 58"

**Transmitter:** Mount Wilson Antenna Farm.

**Note:** Latitude and longitude coordinates shown are based on the North American Datum of 1927 (NAD 27) as currently required by the Mass Media Bureau of the FCC.

**Ownership:** Ellis Communications Group LLC.

**Began Operation:** September 1, 2001. Began analog operations: October 1, 1982. Sale to present owner by Golden Broadcasting LP approved by FCC May 12, 2006. Ceased analog operations: June 12, 2009.

**Represented (legal):** Goldberg, Godles, Wiener & Wright.

**Personnel:**

**John Manzi,** General Manager.

**Jeremy Berk,** General Sales Manager.

**Cuong Nguyen,** Engineering Director.

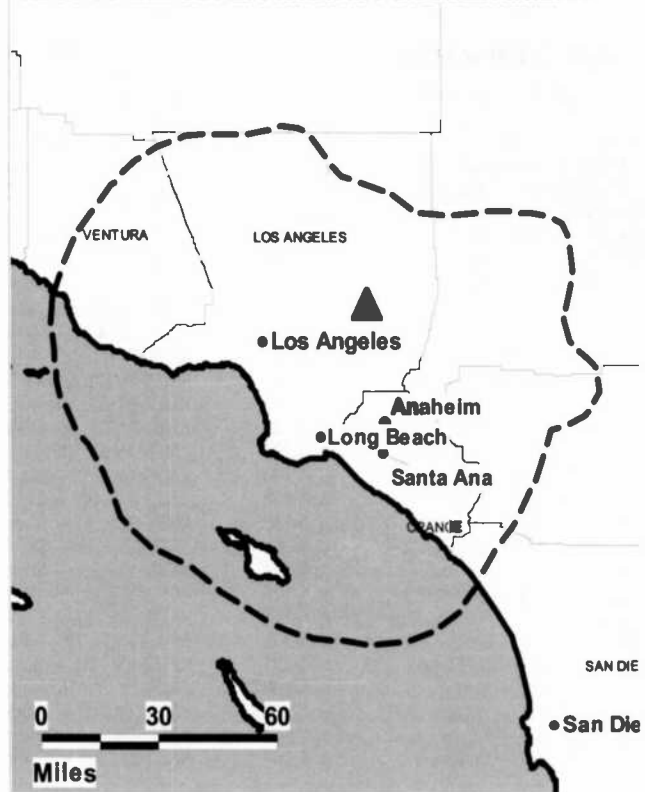
**Jim Sandry,** Business Manager.

**John Atkinson,** Production Director.

**Paula Corso,** Traffic Manager.

**City of License:** Anaheim. **Station DMA:** Los Angeles, CA. **Rank:** 2.

KDOC-TV BMPCDT-20040323ATA GRANTED: 6/5/2006



Circulation © 2011 Nielsen. Coverage based on Nielsen study.

GrandTotal	Cable TV Households	Non-cable TV Households	Total TV Households
Estimated Station Totals *	2,952,490	2,616,590	5,569,080
Average Weekly Circulation (2011)	446,694	275,502	722,196
Average Daily Circulation (2011)			177,659
Station DMA Total	Cable TV Households	Non-cable TV Households	Total TV Households
Estimated Station Totals *	2,952,490	2,616,590	5,569,080
Average Weekly Circulation (2011)	446,694	275,502	722,196
Average Daily Circulation (2011)			177,659

\*Estimated station totals are sums of the Nielsen TV and Cable TV household estimates for each county in which the station registers viewing of more than 5% as per the Nielsen Survey Methods.

**KAEF-TV**  
Ch. 22

**Network Service:** ABC.

**Licensee:** BlueStone License Holdings Inc., 280 Park Ave, 25 Fl, E Tower, New York, NY 10017.

**Studio:** 540 E St, Eureka, CA 95501.

**Mailing Address:** 540 E St, Eureka, CA 95501.

**Phone:** 707-444-2323. **Fax:** 707-445-9451.

**Web Site:** <http://www.kaef.tv>

**Technical Facilities:** Channel No. 22 (518-524 MHz). Authorized power: 45-kw max. visual, aural. Antenna: 1804-ft above av. terrain, 419-ft. above ground, 3069-ft. above sea level.

Latitude 40° 43' 39"  
Longitude 123° 58' 17"

**Note:** Latitude and longitude coordinates shown are based on the North American Datum of 1927 (NAD 27) as currently required by the Mass Media Bureau of the FCC.

**Ownership:** Borten Media Group LLC (Group Owner).

**Began Operation:** October 12, 2007. Began analog operations: August 1, 1987. Left air April 30, 1989. Sale to California-Oregon Broadcasting Inc. by The Mad River Broadcasting Co. Inc. approved by FCC August 4, 1989. Resumed operation October 1989. Sale to Lamco Communications Inc. by California-Oregon Broadcasting Inc. approved by FCC May 26, 1995. Sale to BlueStone TV Holdings Inc. by Lamco Communications Inc. approved by FCC April 29, 2004. Transfer to present owner by BlueStone TV Holdings Inc. approved by FCC April 24, 2007. Ceased analog operations: June 12, 2009.

**Represented (sales):** Petry Media Corp.

**Represented (legal):** Covington & Burling.

**Personnel:**

**Alison Taplin**, General Sales Manager.

**Gary Gunter**, News Director.

**Jeff Knott**, Chief Engineer.

**Debra Beaver**, Business Manager.

**Debbie Burke**, Program Director.

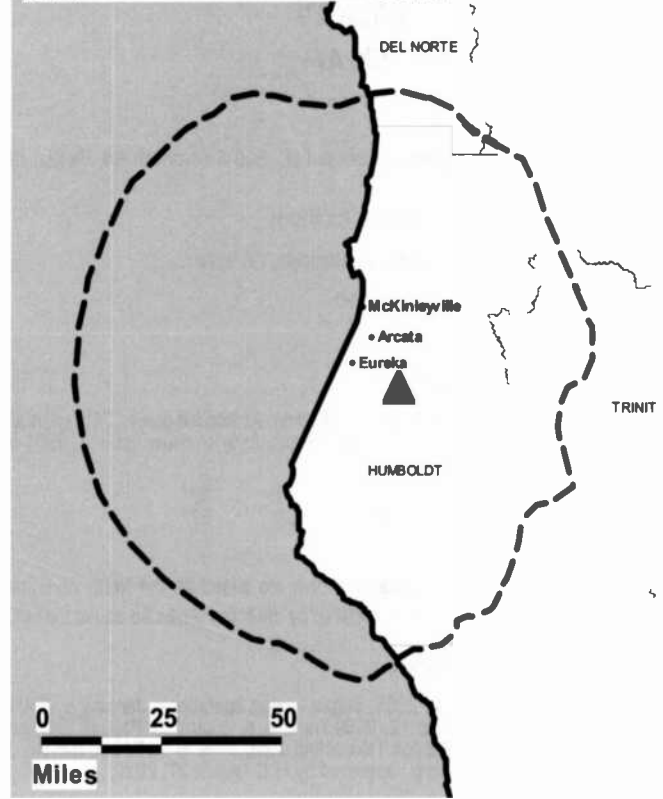
**Juanita Ramos**, Promotion Director.

**Stan Bergren**, Production Manager.

**Kim Lewis**, Traffic Manager.

**City of License:** Arcata. **Station DMA:** Eureka, CA. **Rank:** 194.

KAEF-TV BPCDT-20070914AAG GRANTED: 10/3/2007



© 2012 Warren Communications News

Circulation © 2011 Nielsen. Coverage based on Nielsen study.

GrandTotal	Cable TV Households	Non-cable TV Households	Total TV Households
Estimated Station Totals *	39,780	25,520	65,300
Average Weekly Circulation (2011)	16,742	5,409	22,151
Average Daily Circulation (2011)			7,478
Station DMA Total	Cable TV Households	Non-cable TV Households	Total TV Households
Estimated Station Totals *	36,050	25,520	61,570
Average Weekly Circulation (2011)	16,283	5,409	21,692
Average Daily Circulation (2011)			7,437
Other DMA Total	Cable TV Households	Non-cable TV Households	Total TV Households
Estimated Station Totals *	3,730	0	3,730
Average Weekly Circulation (2011)	459	0	459
Average Daily Circulation (2011)			41

\*Estimated station totals are sums of the Nielsen TV and Cable TV household estimates for each county in which the station registers viewing of more than 5% as per the Nielsen Survey Methods.

**KAZA-TV**  
**Ch. 47**

**Network Service:** IND.

**Licensee:** Pappas Southern California License LLC, 500 S Chinowth Rd, Visalia, CA 93277.

**Studio:** 1139 Grand Central Ave, Glendale, CA 91201.

**Mailing Address:** 1139 Grand Central Ave, Glendale, CA 91201.

**Phone:** 818-241-5400. **Fax:** 818-247-0190.

**E-mail:** internet@tvazteca.com.mx

**Web Site:** http://www.tvazteca.com

**Technical Facilities:** Channel No. 47 (668-674 MHz). Authorized power: 350-kw max. visual, aural. Antenna: 3073-ft above av. terrain, 299-ft. above ground, 5998-ft. above sea level.

Latitude	34°	13'	37"
Longitude	118°	03'	57"

**Note:** Latitude and longitude coordinates shown are based on the North American Datum of 1927 (NAD 27) as currently required by the Mass Media Bureau of the FCC.

**Ownership:** SCTV Inc. (Group Owner).

**Began Operation:** December 22, 2005. Began analog operations: January 9, 2001. Ceased analog operations: June 12, 2009. Transfer of control by Pappas Southern California License LLC from Pappas Telecasting Companies to SCTV Inc. (Dennis J. Davis & Azteca International Corp.) approved by FCC August 27, 2010.

**Represented (legal):** Cozen O'Connor.

**Personnel:**

**Bob Turner**, President, Network Sales.

**Alberto Santini Lara**, Executive Vice President, Programming & Production.

**Mario San Roman**, Executive Director.

**Jorge Jaldar**, General Manager.

**Juan Pablo Alvarez Sagredo**, Affiliate Relations Director.

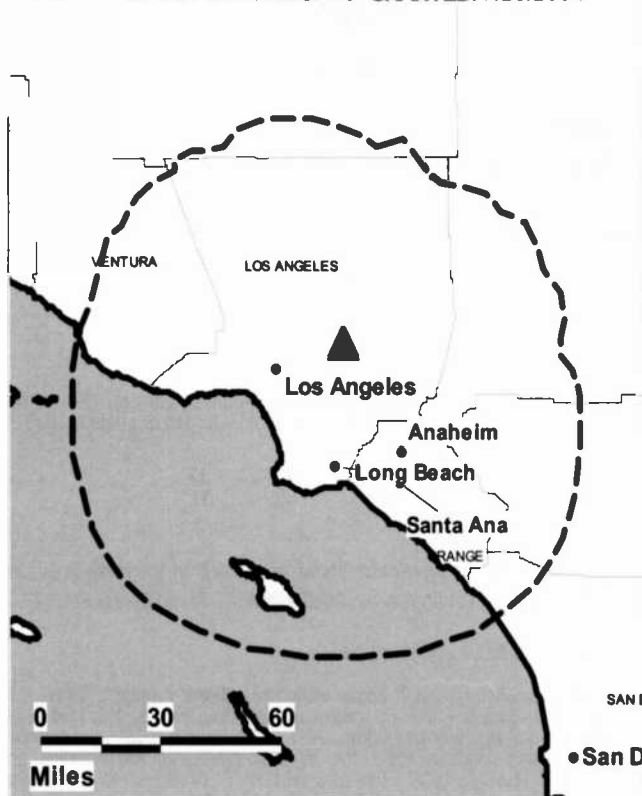
**Rocio Gomez Junco Tarno**, Production Director.

**Rawdon Messenger**, New Media Director.

**Horacio Medal**, Legal Affairs Director.

**City of License:** Avalon. **Station DMA:** Los Angeles, CA. **Rank:** 2.

KAZA-TV BPCDT-20040528AVJ GRANTED: 7/28/2004



© 2012 Warren Communications News

Circulation © 2011 Nielsen. Coverage based on Nielsen study.

GrandTotal	Cable TV Households	Non-cable TV Households	Total TV Households
Estimated Station Totals *	2,952,490	2,672,200	5,624,690
Average Weekly Circulation (2011)	295,381	382,006	677,387
Average Daily Circulation (2011)			261,804

Station DMA Total	Cable TV Households	Non-cable TV Households	Total TV Households
Estimated Station Totals *	2,952,490	2,672,200	5,624,690
Average Weekly Circulation (2011)	295,381	382,006	677,387
Average Daily Circulation (2011)			261,804

\*Estimated station totals are sums of the Nielsen TV and Cable TV household estimates for each county in which the station registers viewing of more than 5% as per the Nielsen Survey Methods.

**KBAK-TV**  
**Ch. 33**

**Network Service:** CBS.

**Licensee:** Fisher Broadcasting-California TV LLC, 100 4th Ave N, Ste 510, Seattle, WA 98109.

**Studio:** 1901 Westwind Dr, Bakersfield, CA 93301.

**Mailing Address:** 1901 Westwind Dr, Bakersfield, CA 93301.

**Phone:** 661-327-7955. **Fax:** 661-327-5603.

**E-mail:** tburgess@bakersfieldnow.com

**Web Site:** http://www.bakersfieldnow.com

**Technical Facilities:** Channel No. 33 (584-590 MHz). Authorized power: 110-kw max. visual, aural. Antenna: 3701-ft above av. terrain, 141-ft. above ground, 7687-ft. above sea level.

Latitude 35° 27' 11"  
Longitude 118° 35' 25"

**Note:** Latitude and longitude coordinates shown are based on the North American Datum of 1927 (NAD 27) as currently required by the Mass Media Bureau of the FCC.

**Ownership:** Fisher Communications Inc. (Group Owner).

**Began Operation:** June 26, 2006. Began analog operations: August 20, 1953. Sale to Reeves Broadcasting Corp. by San Francisco Chronicle approved by FCC October 12, 1960. Sale to Harriscope Broadcasting Corp. by Reeves Broadcasting Corp. approved by FCC May 12, 1964. Sale to Burnham Broadcasting Co. by Harriscope Broadcasting Corp. approved by FCC October 2, 1986. Sale to Westwind Communications LLC by Burnham Broadcasting Co. approved by FCC November 9, 1995. Sale to present owner by Westwind Communications LLC approved by FCC November 19, 2007. Ceased analog operations: June 12, 2009.

**Represented (legal):** Brooks, Pierce, McLendon, Humphrey & Leonard LLP.

**Represented (sales):** Katz Media Group.

**Personnel:**

**Teresa Burgess**, Vice President & General Manager.

**Pete Capra**, Chief Engineer.

**Doug Barden**, News Director.

**Cindi Dias**, Sales Manager.

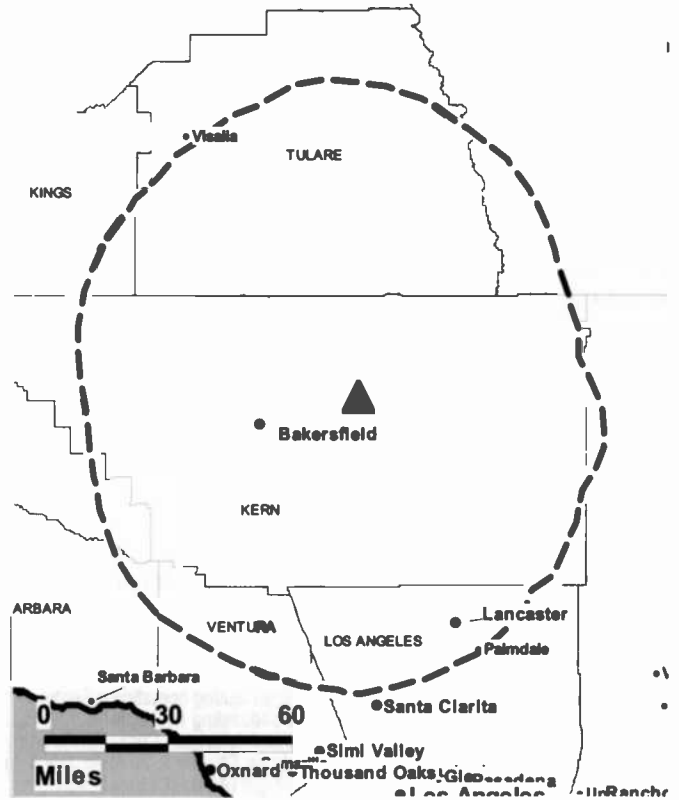
**Tracy Peoples**, Promotions & Marketing Director.

**Nancy Clarke**, Program Director.

**Janice Curliss**, Traffic Manager.

**City of License:** Bakersfield. **Station DMA:** Bakersfield, CA. **Rank:** 126.

KBAK-TV BPCDT-19990921AAS GRANTED: 1/11/2001



© 2012 Warren Communications News

Circulation © 2011 Nielsen. Coverage based on Nielsen study.

GrandTotal	Cable TV Households	Non-cable TV Households	Total TV Households
Estimated Station Totals *	113,940	111,730	225,670
Average Weekly Circulation (2011)	69,048	49,720	118,768
Average Daily Circulation (2011)			56,192
Station DMA Total	Cable TV Households	Non-cable TV Households	Total TV Households
Estimated Station Totals *	113,940	111,730	225,670
Average Weekly Circulation (2011)	69,048	49,720	118,768
Average Daily Circulation (2011)			56,192

\*Estimated station totals are sums of the Nielsen TV and Cable TV household estimates for each county in which the station registers viewing of more than 5% as per the Nielsen Survey Methods.

**KERO-TV**  
Ch. 10

**Network Service:** ABC.

**Licensee:** McGraw-Hill Broadcasting Co. Inc., 321 21st St, Bakersfield, CA 93301-4120.

**Studio:** 321 21st St, Bakersfield, CA 93301-4120.

**Mailing Address:** 321 21st St, Bakersfield, CA 93301.

**Phone:** 661-637-2323; 661-637-2300. **Fax:** 661-322-1701.

**E-mail:** steven\_mcevoy@mcgraw-hill.com

**Web Site:** <http://www.turto23.com>

**Technical Facilities:** Channel No. 10 (192-198 MHz). Authorized power: 10.8-kw visual, aural. Antenna: 3632-ft above av. terrain, 118-ft. above ground, 7602-ft. above sea level.

Latitude 35° 27' 14"  
Longitude 118° 35' 37"

**Note:** Latitude and longitude coordinates shown are based on the North American Datum of 1927 (NAD 27) as currently required by the Mass Media Bureau of the FCC.

**Ownership:** McGraw-Hill Broadcasting Co. Inc. (Group Owner).

**Began Operation:** May 1, 2002. High Definition. Began analog operations: September 26, 1953. Sale to present owner by Time-Life Broadcasting Inc. approved by FCC March 8, 1972. Sale to Time-Life by Transcontinent Television Corp. approved by FCC February 19, 1964. Operated simultaneously on Ch. 10 & 23 from July 1 to September 1, 1963 & thereafter only on Ch. 23. Merger of Marietta Broadcasting Inc. (including KFMB-TV-AM, San Diego) into Transcontinent Television Corp. approved by FCC May 13, 1959. Ceased analog operations: June 12, 2009.

**Represented (sales):** HRP: Television Station Representative.

**Personnel:**

Steven P McEvoy, General Manager.

Dennis Brostrom, Local Sales Manager.

Todd Kari, News Director.

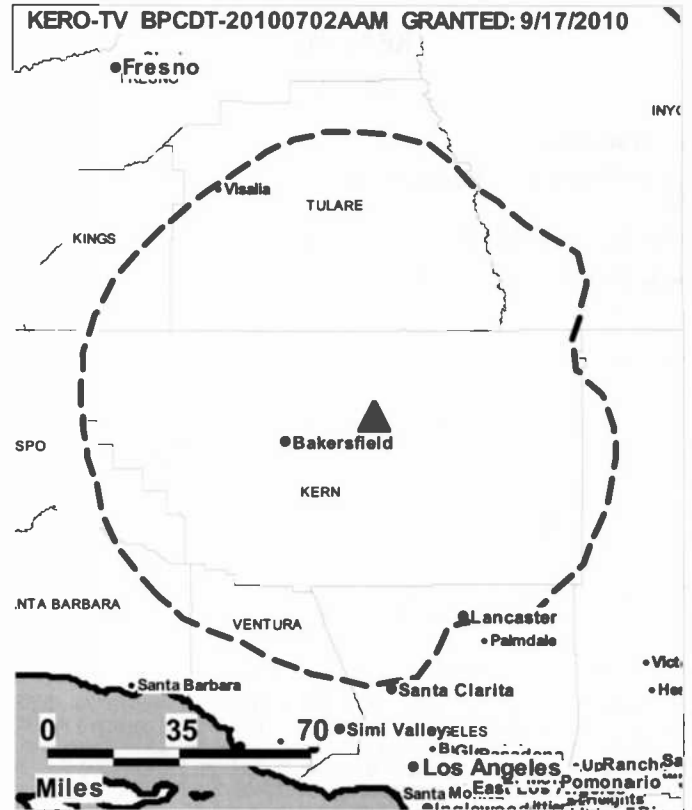
Tom Wimberly, Chief Engineer.

Roxanne Tillman, Accounting Department.

Steve Taylor, Production Manager.

Maxine Cole, Traffic Manager.

**City of License:** Bakersfield. **Station DMA:** Bakersfield, CA. **Rank:** 126.



© 2012 Warren Communications News

Circulation © 2011 Nielsen. Coverage based on Nielsen study.

GrandTotal	Cable TV Households	Non-cable TV Households	Total TV Households
Estimated Station Totals *	113,940	111,730	225,670
Average Weekly Circulation (2011)	61,869	41,899	103,768
Average Daily Circulation (2011)			43,554

Station DMA Total	Cable TV Households	Non-cable TV Households	Total TV Households
Estimated Station Totals *	113,940	111,730	225,670
Average Weekly Circulation (2011)	61,869	41,899	103,768
Average Daily Circulation (2011)			43,554

\*Estimated station totals are sums of the Nielsen TV and Cable TV household estimates for each county in which the station registers viewing of more than 5% as per the Nielsen Survey Methods.

**KGET-TV**  
Ch. 25

**Network Service:** CW, NBC.

**Licensee:** High Plains Broadcasting License Co. LLC, 120 Oak Dr, PO Box 288, Kaw City, OK 74641.

**Studio:** 2120 L St, Bakersfield, CA 93301.

**Mailing Address:** 2120 L St, Bakersfield, CA 93301.

**Phone:** 661-283-1700. **Fax:** 661-283-1855.

**E-mail:** [newsinfo@kget.com](mailto:newsinfo@kget.com)

**Web Site:** <http://www.kget.com>

**Technical Facilities:** Channel No. 25 (536-542 MHz). Authorized power: 135-kw max. visual, aural. Antenna: 1329-ft above av. terrain, 171-ft. above ground, 3694-ft. above sea level.

Latitude 35° 26' 17"  
Longitude 118° 44' 22"

**Note:** Latitude and longitude coordinates shown are based on the North American Datum of 1927 (NAD 27) as currently required by the Mass Media Bureau of the FCC.

**Ownership:** High Plains Broadcasting LLC (Group Owner).

**Began Operation:** July 1, 2003. Began analog operations: November 8, 1959. Sale to present owner by Newport Television License LLC approved by FCC September 12, 2008. Sale to Newport Television License LLC by Clear Channel Communications Inc. approved by FCC November 29, 2007. In stock swap, Clear Channel Broadcasting Inc. acquired The Ackerley Group. FCC approved deal May 29, 2002. Sale to The Ackerley Group by Gillett Broadcasting Co. approved by FCC October 14, 1983. Sale to Gillett by ASI Communications approved by FCC June 20, 1978. Transfer to Atlantic States Industries from Lincoln Dellar approved by FCC September 11, 1969. Previous sale to Lincoln Dellar by group which included Dellar as 41.2% stockholder approved by FCC December 31, 1962. Ceased analog operations: June 12, 2009.

**Represented (sales):** Katz Media Group.

**Represented (legal):** Pillsbury Winthrop Shaw Pittman LLP.

**Personnel:**

Tom Randour, Vice President & General Manager.

Derek Jeffery, Sales Director.

Cheryl Rydia, Local Sales Manager.

John Piliros, News Director.

Tom Ballew, Engineering Director.

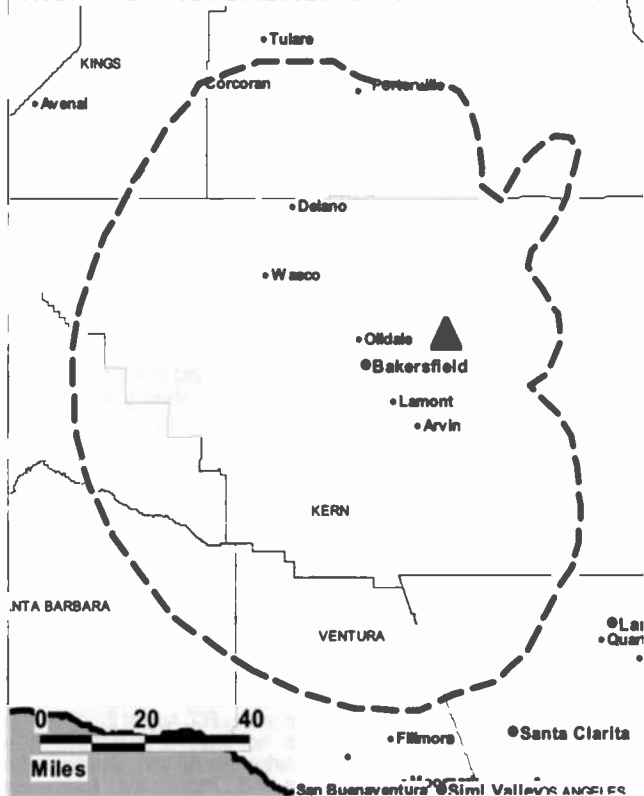
Kim Johns, Business Manager.

Shirley Sanford, Program Manager.

Rachel Portillo, Traffic Manager.

Jim Tripeny, Production & Creative Services Manager.

KGET-TV BMPCDT-20020926ACH GRANTED: 10/28/2002



© 2012 Warren Communications News

Jan Lemucchi, Community Affairs Director.

**City of License:** Bakersfield. **Station DMA:** Bakersfield, CA. **Rank:** 126.

Circulation © 2011 Nielsen. Coverage based on Nielsen study.

GrandTotal	Cable TV Households	Non-cable TV Households	Total TV Households
Estimated Station Totals *	113,940	111,730	225,670
Average Weekly Circulation (2011)	72,010	50,725	122,735
Average Daily Circulation (2011)			61,382

Station DMA Total	Cable TV Households	Non-cable TV Households	Total TV Households
Estimated Station Totals *	113,940	111,730	225,670
Average Weekly Circulation (2011)	72,010	50,725	122,735
Average Daily Circulation (2011)			61,382

\*Estimated station totals are sums of the Nielsen TV and Cable TV household estimates for each county in which the station registers viewing of more than 5% as per the Nielsen Survey Methods.

**KUVI-DT**  
**Ch. 45**

**Network Service:** MNT.

**Licensee:** KUVI License Partnership GP, 5999 Center Dr, Ste 4083, Los Angeles, CA 90045.

**Studio:** 5801 Truxtun Ave, Bakersfield, CA 93309.

**Mailing Address:** 5801 Truxtun Ave, Bakersfield, CA 93309.

**Phone:** 661-324-0045. **Fax:** 661-334-2693.

**Web Site:** <http://www.kuvi45.com>

**Technical Facilities:** Channel No. 45 (656-662 MHz). Authorized power: 620-kw max. visual, aural. Antenna: 1325-ft above av. terrain, 144-ft. above ground, 3665-ft. above sea level.

Latitude 35° 26' 20"  
Longitude 118° 44' 24"

**Note:** Latitude and longitude coordinates shown are based on the North American Datum of 1927 (NAD 27) as currently required by the Mass Media Bureau of the FCC.

**Ownership:** Univision Communications Inc. (Group Owner).

**Began Operation:** August 12, 2002. Standard Definition. Station broadcasting digitally on its analog channel allotment. Began analog operations: December 1, 1988. Ceased analog operations: June 12, 2009. Sale to Buck Owens Production Co. Inc. by Dorothy J. Owens, Debtor-In-Possession approved by FCC August 27, 1990. Sale to present owner by Buck Owens Production Co. Inc. approved by FCC September 5, 1997. Transfer of control by KUVI License Partnership GP from shareholders of Univision Communications Inc. to Broadcasting Media Partners Inc. approved by FCC March 27, 2007.

**Represented (sales):** Katz Media Group.

**Represented (legal):** Covington & Burling.

**Personnel:**

**Teresa A. Ford**, Station Manager.

**Rich Schwartz**, General Sales Manager.

**Eric Porter**, Local Sales Manager.

**Carlos Chespinoza**, National Sales Manager.

**Ken Richter**, Chief Engineer.

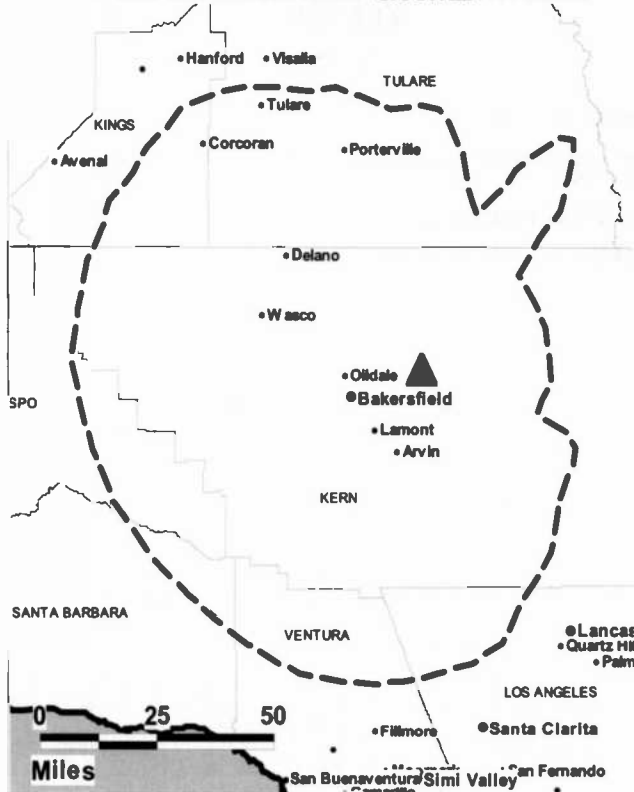
**Joe Collins**, Business Manager.

**Chuck Sukit**, Production Director.

**Faith Flores**, Traffic Manager.

**Sheila Moore**, Human Resources Director.

**KUVI-DT BMPCDT-20080618AEJ GRANTED: 7/14/2008**



© 2012 Warren Communications News

**City of License:** Bakersfield. **Station DMA:** Bakersfield, CA. **Rank:** 126.

Circulation © 2011 Nielsen. Coverage based on Nielsen study.

GrandTotal	Cable TV Households	Non-cable TV Households	Total TV Households
Estimated Station Totals *	113,940	111,730	225,670
Average Weekly Circulation (2011)	24,725	27,262	51,987
Average Daily Circulation (2011)			18,731

Station DMA Total	Cable TV Households	Non-cable TV Households	Total TV Households
Estimated Station Totals *	113,940	111,730	225,670
Average Weekly Circulation (2011)	24,725	27,262	51,987
Average Daily Circulation (2011)			18,731

\*Estimated station totals are sums of the Nielsen TV and Cable TV household estimates for each county in which the station registers viewing of more than 5% as per the Nielsen Survey Methods.



**KHIZ**  
**Ch. 44**

**Network Service:** IND.

**Licensee:** KAZN-TV Licensee LLC, 449 Broadway, New York, NY 10013.

**Studio:** 15605 Village Dr, Victorville, CA 92394.

**Mailing Address:** PO Box 1468, Victorville, CA 92393.

**Phone:** 760-241-6464. **Fax:** 760-241-0056.

**E-mail:** info@khiztv.com

**Web Site:** http://www.khiztv.com

**Technical Facilities:** Channel No. 44 (650-656 MHz). Authorized power: 1000-kw max. visual, aural. Antenna: 1959-ft. above av. terrain, 479-ft. above ground, 4967-ft. above sea level.

Latitude	34°	36'	34"
Longitude	117°	17'	11"

**Note:** Latitude and longitude coordinates shown are based on the North American Datum of 1927 (NAD 27) as currently required by the Mass Media Bureau of the FCC.

**Ownership:** Sunbelt Television Inc.

**Began Operation:** June 20, 2007. Began analog operations: August 15, 1987. Transfer of control by Sunbelt Television Inc. from Initial Broadcasting of California LLC to TVPlus LLC approved by FCC October 19, 2007. Transfer of control by Sunbelt Television Inc. from Estates of Margaret Jackson & J. Riley Jackson to Initial Broadcasting of California LLC & TVPlus LLC approved by FCC November 9, 2005. Ceased analog operations: February 17, 2009.

**Represented (legal):** Leventhal, Senter & Lerman PLLC.

**Personnel:**

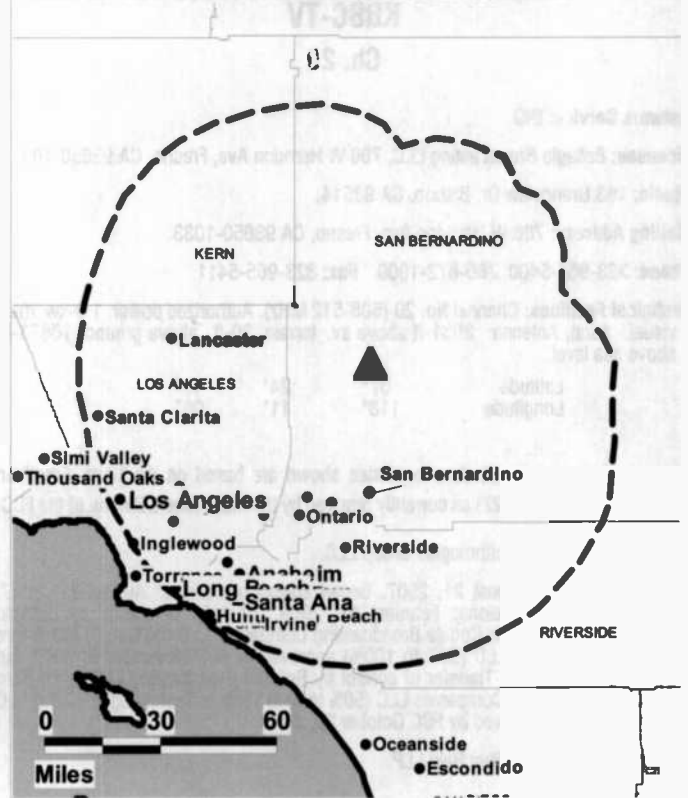
**Mike Galgano**, General Manager.

**Jeff Chang**, National Sales Manager.

**Garrett Law**, General Sales Manager.

**Steve Grimm**, Engineering Director.

KHIZ BPCDT-20080403ABK GRANTED: 4/30/2008



**Stella Montoya**, Program & Traffic Manager.

**City of License:** Barstow. **Station DMA:** Los Angeles, CA. **Rank:** 2.

**Nielsen Data:** Not available.

**KBBC-TV**  
**Ch. 20**

**Network Service:** IND.

**Licensee:** Bellagio Broadcasting LLC, 706 W Herndon Ave, Fresno, CA 93650-1033.

**Studio:** 163 Grandview Dr, Bishop, CA 93514.

**Mailing Address:** 706 W Herndon Ave, Fresno, CA 93650-1033.

**Phone:** 323-965-5400; 760-872-1900. **Fax:** 323-965-5411.

**Technical Facilities:** Channel No. 20 (506-512 MHz). Authorized power: 1.9-kw max. visual, aural. Antenna: 3031-ft above av. terrain, 30-ft. above ground, 10873-ft. above sea level.

Latitude	37°	24'	43"
Longitude	118°	11'	06"

**Note:** Latitude and longitude coordinates shown are based on the North American Datum of 1927 (NAD 27) as currently required by the Mass Media Bureau of the FCC.

**Ownership:** Venture Technologies Group LLC.

**Began Operation:** August 21, 2007. Began analog operations: August 21, 2007. Ceased analog operations: February 17, 2009. Transfer of control by Bellagio Broadcasting LLC from Cocola Broadcasting Companies LLC (50% to 0) to Venture Technologies Group LLC (50% to 100%) approved by FCC November 6, 2008, but never consummated. Transfer of control by Bellagio Broadcasting LLC again from Cocola Broadcasting Companies LLC (50% to 0) to Venture Technologies Group LLC (50% to 100%) approved by FCC October 20, 2010.

**Represented (legal):** Wiley Rein LLP.

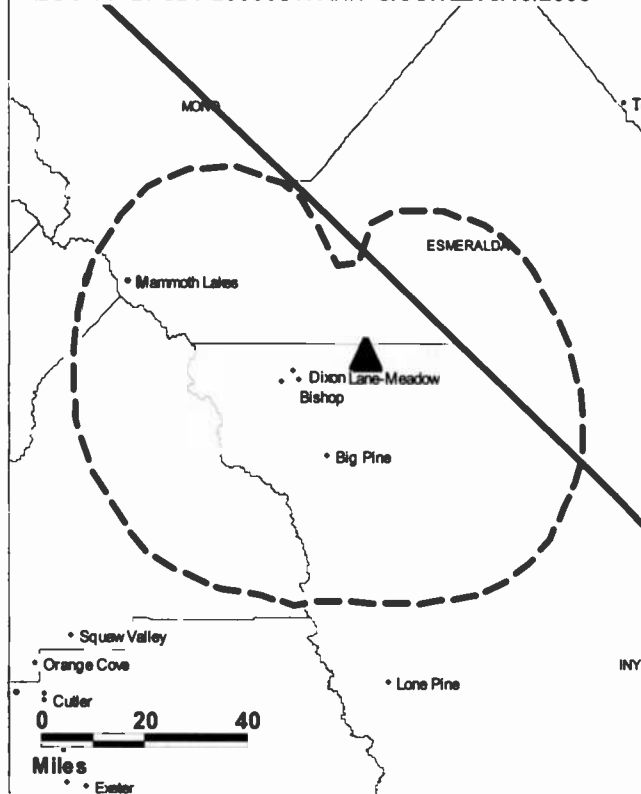
**Personnel:**

Larry Rogow, Chairman.

Paul Koplin, President & Chief Executive Officer.

**City of License:** Bishop. **Station DMA:** Los Angeles, CA. **Rank:** 2.

KBBC-TV BPCDT-20080317AHN GRANTED: 3/19/2008



Nielsen Data: Not available.

**KAJB**  
**Ch. 36**

**Network Service:** TEL.

**Licensee:** Calipatria Broadcasting Co. LLC, 101 W. Broadway, Ste 1750, San Diego, CA 92101.

**Studio:** 1803 N Imperial Ave, El Centro, CA 92243.

**Mailing Address:** 1803 N Imperial Ave, El Centro, CA 92243.

**Phone:** 760-482-7777. **Fax:** 760-482-0099.

**E-mail:** [mieves@entravision.com](mailto:mieves@entravision.com)

**Web Site:** <http://www.entravision.com>

**Technical Facilities:** Channel No. 36 (602-608 MHz). Authorized power: 155-kw max. visual, aural. Antenna: 1562-ft above av. terrain, 466-ft. above ground, 2486-ft. above sea level.

Latitude	33°	03'	02"
Longitude	114°	49'	38"

**Note:** Latitude and longitude coordinates shown are based on the North American Datum of 1927 (NAD 27) as currently required by the Mass Media Bureau of the FCC.

**Ownership:** Kenneth D. Polin (Group Owner).

**Began Operation:** March 30, 2009. Began analog operations: December 21, 2000. Ceased analog operations: June 12, 2009.

**Personnel:**

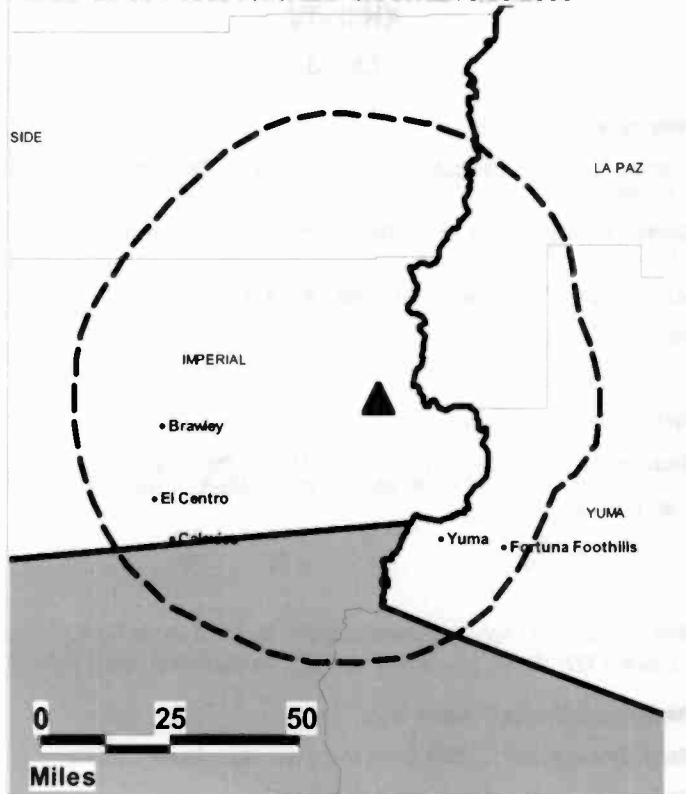
Ray Nieves, Vice President & General Manager.

Adrian Seixas, National Sales Manager.

Ivette Fernandez, Traffic Manager.

**City of License:** Calipatria. **Station DMA:** Yuma, AZ-El Centro, CA. **Rank:** 166.

KAJB BPCDT-19991101AEM GRANTED: 8/20/2008



© 2012 Warren Communications News

Circulation © 2011 Nielsen. Coverage based on Nielsen study.

GrandTotal	Cable TV Households	Non-cable TV Households	Total TV Households
Estimated Station Totals *	17,170	73,190	90,360
Average Weekly Circulation (2011)	2,799	5,676	8,475
Average Daily Circulation (2011)			3,077
Station DMA Total	Cable TV Households	Non-cable TV Households	Total TV Households
Estimated Station Totals *	17,170	73,190	90,360
Average Weekly Circulation (2011)	2,799	5,676	8,475
Average Daily Circulation (2011)			3,077

\*Estimated station totals are sums of the Nielsen TV and Cable TV household estimates for each county in which the station registers viewing of more than 5% as per the Nielsen Survey Methods.



FULLY SEARCHABLE • CONTINUOUSLY UPDATED • DISCOUNT RATES FOR PRINT PURCHASERS

For more information call 800-771-9202 or visit [www.warren-news.com](http://www.warren-news.com)

**KHSL-TV**

**Ch. 43**

**Network Service:** CW, CBS.

**Licensee:** Catamount Broadcasting of Chico-Redding Inc., 3460 Silverbell Rd, Chico, CA 95973-0489.

**Studios:** 900 Dana Dr, Ste B6, Redding, CA 96003; 3460 Silverbell Rd, Chico, CA 95973.

**Mailing Address:** 3460 Silverbell Rd, Chico, CA 95973.

**Phone:** 530-342-0141. **Fax:** 530-342-4905.

**E-mail:** jstall@khsitv.com

**Web Site:** http://www.khsitv.com

**Technical Facilities:** Channel No. 43 (644-650 MHz). Authorized power: 235-kw max. visual, aural. Antenna: 1539-ft above av. terrain, 485-ft. above ground, 3979-ft. above sea level.

Latitude 39° 57' 29"  
Longitude 121° 42' 49"

**Note:** Latitude and longitude coordinates shown are based on the North American Datum of 1927 (NAD 27) as currently required by the Mass Media Bureau of the FCC.

**Ownership:** Catamount Broadcast Group.

**Began Operation:** July 11, 2008. Began analog operations: August 22, 1953.

**Represented (legal):** Fletcher, Heald & Hildreth PLC.

**Represented (sales):** Continental Television Sales.

**Personnel:**

**John Stall**, General Manager & Production Manager.

**Steve Sorensen**, Operations Manager.

**Peggy Mead**, Local Sales Manager.

**Cher Hanley**, National Sales Manager.

**Trisha Coder**, News Director.

**Dave Sien**, Chief Engineer.

**Helen Cheung**, Business Manager.

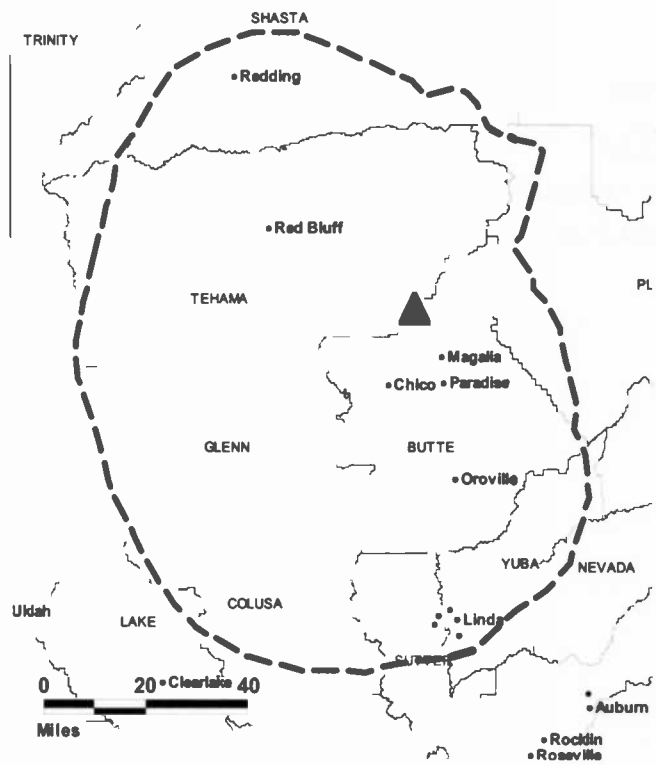
**Julie Bettencourt**, Program Coordinator.

**Nancy Bruton**, Marketing & Promotion Director.

**Polly Bowers**, Traffic Manager.

**City of License:** Chico. **Station DMA:** Chico-Redding, CA. **Rank:** 131.

**KHSL-TV BPCDT-20070124AKD GRANTED: 5/15/2007**



Circulation © 2011 Nielsen. Coverage based on Nielsen study.

GrandTotal	Cable TV Households	Non-cable TV Households	Total TV Households
Estimated Station Totals *	108,860	136,500	245,360
Average Weekly Circulation (2011)	57,752	76,354	134,106
Average Daily Circulation (2011)			59,191
Station DMA Total	Cable TV Households	Non-cable TV Households	Total TV Households
Estimated Station Totals *	63,440	125,340	188,780
Average Weekly Circulation (2011)	39,899	73,311	113,210
Average Daily Circulation (2011)			53,056
Other DMA Total	Cable TV Households	Non-cable TV Households	Total TV Households
Estimated Station Totals *	45,420	11,160	56,580
Average Weekly Circulation (2011)	17,853	3,043	20,896
Average Daily Circulation (2011)			6,135

\*Estimated station totals are sums of the Nielsen TV and Cable TV household estimates for each county in which the station registers viewing of more than 5% as per the Nielsen Survey Methods.

**KNVN**  
**Ch. 24**

**Network Service:** NBC.

**Grantee:** Chico License LLC, 308 8th Ave E, Palmetto, FL 34221.

**Studio:** 3460 Silverbell Rd, Chico, CA 95973.

**Mailing Address:** 3460 Silverbell Rd, Chico, CA 95973.

**Phone:** 530-342-0141. **Fax:** 530-342-4905.

**E-mail:** jstall@khsitv.com

**Web Site:** http://www.knvn.com

**Technical Facilities:** Channel No. 24 (530-536 MHz). Authorized power: 321-kw max. visual, aural. Antenna: 1772-ft above av. terrain, 961-ft. above ground, 2636-ft. above sea level.

Latitude 40° 15' 31"  
Longitude 122° 05' 24"

**Note:** Latitude and longitude coordinates shown are based on the North American Datum of 1927 (NAD 27) as currently required by the Mass Media Bureau of the FCC.

**Ownership:** Evans Broadcasting of Chico LLC.

**Began Operation:** September 7, 2006. Began analog operations: September 24, 1985. Sale to Goltrin Communications by Lorimar Telepictures Corp. approved by FCC February 12, 1988. Sale to Davis-Goldfarb Co. by Charles Abad & Melvin Estrin approved by FCC January 10, 1989. Sale to Cottonwood Communications LLC by Davis-Goldfarb Co. approved by FCC May 15, 1995. Sale to GOCOM Communications LLC by Cottonwood Communications LLC approved by FCC September 18, 1997. Sale to present owner by GOCOM Holdings LLC approved by FCC April 18, 2000. Ceased analog operations: December 22, 2008.

**Represented (legal):** Fletcher, Heald & Hildreth PLC.

**Represented (sales):** Continental Television Sales.

**Personnel:**

**John Stall**, General Manager.

**Steve Sorensen**, Operations Manager.

**Chris Sweetin**, National & Local Sales Manager.

**Tricia Coder**, News Director.

**Dave Sien**, Chief Engineer.

**Helen Cheung**, Business Manager.

**Andrea Haagenson**, Programming Director.

**Nancy Bruton**, Marketing & Promotion Director.

**Polly Bowers**, Traffic Manager.

**Greg Olson**, Production Manager.

**City of License:** Chico. **Station DMA:** Chico-Redding, CA. **Rank:** 131.

KNVN BPCDT-20080307AAC GRANTED: 3/12/2008



© 2012 Warren Communications News

Circulation © 2011 Nielsen. Coverage based on Nielsen study.

GrandTotal	Cable TV Households	Non-cable TV Households	Total TV Households
Estimated Station Totals *	106,700	132,430	239,130
Average Weekly Circulation (2011)	52,179	68,011	120,190
Average Daily Circulation (2011)			53,961
Station DMA Total	Cable TV Households	Non-cable TV Households	Total TV Households
Estimated Station Totals *	63,440	125,340	188,780
Average Weekly Circulation (2011)	38,863	67,203	106,066
Average Daily Circulation (2011)			51,244
Other DMA Total	Cable TV Households	Non-cable TV Households	Total TV Households
Estimated Station Totals *	43,260	7,090	50,350
Average Weekly Circulation (2011)	13,316	808	14,124
Average Daily Circulation (2011)			2,717

\*Estimated station totals are sums of the Nielsen TV and Cable TV household estimates for each county in which the station registers viewing of more than 5% as per the Nielsen Survey Methods.

**KGMC**  
**Ch. 43**

**Network Service:** IND.

**Licensee:** Cocola Broadcasting Companies LLC, 706 W Herndon Ave, Fresno, CA 93650-1033.

**Studio:** 706 W Herndon Ave, Fresno, CA 93650.

**Mailing Address:** 706 W Herndon Ave, Fresno, CA 93650.

**Phone:** 559-435-7000. **Fax:** 559-435-3201.

**E-mail:** garyc@cocolatv.com; info@cocolatv.com

**Web Site:** http://www.cocolatv.com

**Technical Facilities:** Channel No. 43 (644-650 MHz). Authorized power: 283-kw max. visual, aural. Antenna: 2106-ft above av. terrain, 73-ft. above ground, 3434-ft. above sea level.

Latitude	36°	44'	46"
Longitude	119°	16'	57"

**Note:** Latitude and longitude coordinates shown are based on the North American Datum of 1927 (NAD 27) as currently required by the Mass Media Bureau of the FCC.

**Ownership:** Cocola Broadcasting Companies LLC (Group Owner).

**Began Operation:** May 1, 2002. Standard Definition. Station broadcasting digitally on its analog channel allotment. Began analog operations: September 11, 1992. Sale to present owner by San Joaquin TV Improvement Corp. approved by FCC November 19, 1992. Ceased analog operations: June 12, 2009.

**Represented (legal):** Dow Lohnes PLLC.

**Represented (engineering):** du Treil, Lundin & Rackley Inc.

**Personnel:**

**Gary M. Cocola**, President & Chief Executive Officer.

**Todd Lopes**, Vice President & Chief Operating Officer.

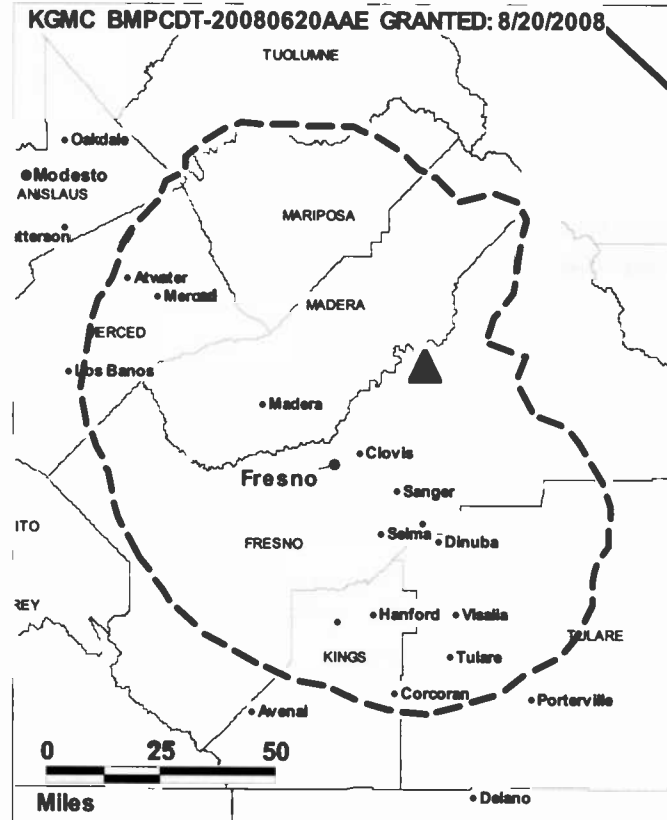
**Kevin Mosesian**, Station Manager.

**Jose Diaz**, Production Manager.

**Jose Arreguin**, Local & National Sales Manager.

**Nori Zahari**, Operations Manager.

**Brian Akin**, Traffic Manager.



**John Her**, Program Director.

**Jim Zahn**, Broadcast Engineering.

**Al Kinney**, Chief Engineer.

**Terrell Byrd**, Business Manager.

**City of License:** Clovis. **Station DMA:** Fresno-Visalia, CA. **Rank:** 55.

**Nielsen Data:** Not available.

**KTNC-TV**

**Ch. 63**

**Network Service:** IND.

**Licensee:** TTBG/KTNC License Sub LLC, 1776 K St NW, c/o Wiley Rein LLP, Washington, DC 20006.

**Studio:** 1700 Montgomery St, Ste 400, San Francisco, CA 94111.

**Mailing Address:** 1700 Montgomery St, Ste 400, San Francisco, CA 94111.

**Phone:** 415-398-4242. **Fax:** 415-352-1800.

**E-mail:** cestrada@ktnc.com

**Web Site:** http://www.ktnc.com

**Technical Facilities:** Channel No. 63 (764-770 MHz). Authorized power: 47.3-kw max. visual, aural. Antenna: 3091-ft above av. terrain, 246-ft. above ground, 3825-ft. above sea level.

Latitude	37°	52'	54"
Longitude	121°	55'	05"

Holds CP for change to channel number 14, 40-kw max. visual, 3156-ft above av. terrain, 290-ft. above ground, 3889-ft. above sea level; BMPCDT-20080222ABB.

**Note:** Latitude and longitude coordinates shown are based on the North American Datum of 1927 (NAD 27) as currently required by the Mass Media Bureau of the FCC.

**Ownership:** TTBG LLC (Group Owner).

**Began Operation:** June 29, 2006. Began analog operations: June 19, 1983. Ceased analog operations: June 12, 2009. Sale to present owner by E. Roger Williams, Trustee approved by FCC July 1, 2009. Involuntary transfer of control by KTNC License LLC - Debtor-in-Possession from Harry J. Pappas, Debtor-in-Possession, et al. to E. Roger Williams, Trustee approved by FCC September 17, 2008. Assignment to debtor-in-possession status approved by FCC July 3, 2008. Sale to present owner by Mitts Telecasting Co. approved by FCC September 26, 1997. Sale to Mitts Telecasting Co. (amended from Pappas Telecasting of Concord) by First Century Communications Inc. approved by FCC July 22, 1996. Sale to Pappas Telecasting of Concord by First Century Communications Inc. dismissed by FCC May 24, 1996.

**Represented (legal):** Wiley Rein LLP.

**Personnel:**

**Cesar Angulo, President & General Manager.**

**Claudia Estada, Vice President Sales.**

**Josie Cazares, Program Director.**

**Frank Zepada, Digital Broadcast Media Manager.**

**City of License:** Concord. **Station DMA:** San Francisco-Oakland-San Jose, CA.

**Rank:** 6.

**KTNC-TV BMPCDT-20080222ABB GRANTED: 5/20/2008**



© 2012 Warren Communications News

Circulation © 2011 Nielsen. Coverage based on Nielsen study.

GrandTotal	Cable TV Households	Non-cable TV Households	Total TV Households
Estimated Station Totals *	1,544,700	708,090	2,252,790
Average Weekly Circulation (2011)	113,158	68,055	181,213
Average Daily Circulation (2011)			81,419
Station DMA Total	Cable TV Households	Non-cable TV Households	Total TV Households
Estimated Station Totals *	1,128,760	468,860	1,597,620
Average Weekly Circulation (2011)	86,643	36,101	122,744
Average Daily Circulation (2011)			58,861
Other DMA Total	Cable TV Households	Non-cable TV Households	Total TV Households
Estimated Station Totals *	415,940	239,230	655,170
Average Weekly Circulation (2011)	26,515	31,954	58,469
Average Daily Circulation (2011)			22,558

\*Estimated station totals are sums of the Nielsen TV and Cable TV household estimates for each county in which the station registers viewing of more than 5% as per the Nielsen Survey Methods.

**KVEA**

**Ch. 39**

**Network Service:** TMO.

**Licensee:** NBC Telemundo License LLC, 1299 Pennsylvania Ave NW, 9th Fl, c/o NBCUniversal LLC, Washington, DC 20004.

**Studio:** 3000 W Alameda Ave, Burbank, CA 91523.

**Mailing Address:** 3000 W Alameda Ave, Burbank, CA 91523.

**Phone:** 818-260-5700. **Fax:** 818-502-0029.

**Web Site:** <http://www.telemundo52.com>

**Technical Facilities:** Channel No. 39 (320-626 MHz). Authorized power: 1000-kw max. visual, aural. Antenna: 2989-ft above av. terrain, 174-ft. above ground, 5604-ft. above sea level.

Latitude 34° 12' 48"  
Longitude 118° 03' 41"

**Note:** Latitude and longitude coordinates shown are based on the North American Datum of 1927 (NAD 27) as currently required by the Mass Media Bureau of the FCC.

**Ownership:** NBCUniversal LLC (Group Owner).

**Began Operation:** May 7, 2003. Began analog operations: June 29, 1966. Ceased analog operations: June 12, 2009. Transfer of control by NBC Telemundo License Co. from General Electric Co. (100% to 49%) to Comcast Corp. (0 to 51%) approved by FCC January 19, 2011. Transfer to present owner by Telemundo Holdings Inc. approved by FCC April 10, 2002. Transfer of control by Telemundo Holdings Inc. from Apollo Investment Fund to Council Tree Hispanic Broadcasters approved by FCC November 17, 2000. Sale to Telemundo Holdings Inc. by Oak Industries approved by FCC July 17, 1985. Sale of A. Jerrold Perenchio's 50% to Oak Industries approved by FCC April 15, 1983. Began Spanish language broadcasting September 8, 1980. Began subscription television service April 1, 1977. Sale to Oak & Perenchio by Kaiser Broadcasting Corp. approved by FCC August 24, 1976.

**Personnel:**

**Jose Cancela**, President & General Manager.

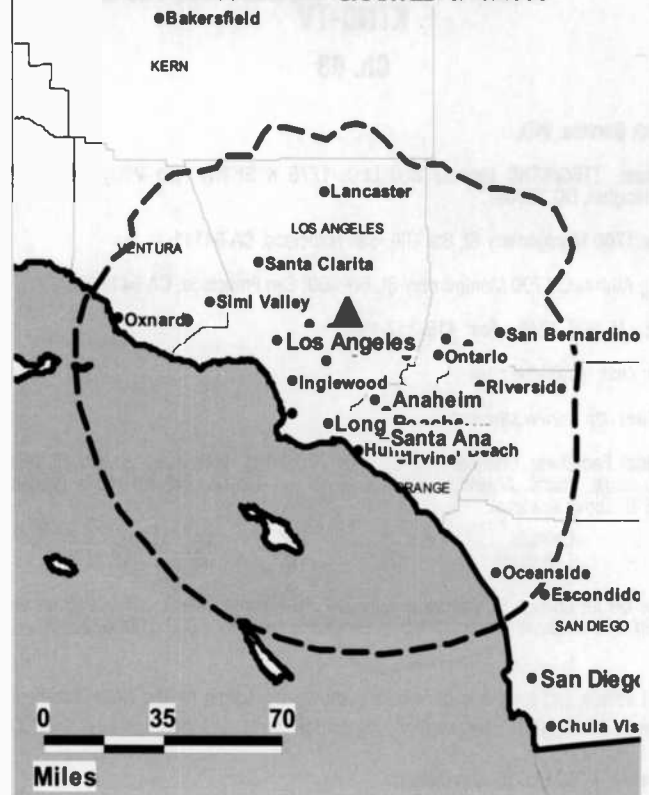
**Jeff Wynne**, Local Sales Manager.

**Julie Victor**, National Sales Manager.

**Griselda Gutierrez**, News Director.

**City of License:** Corona. **Station DMA:** Los Angeles, CA. **Rank:** 2.

KVEA BPCDT-20080620ANU GRANTED: 6/18/2009



© 2012 Warren Communications News

Circulation © 2011 Nielsen. Coverage based on Nielsen study.

Grand Total	Cable TV Households	Non-cable TV Households	Total TV Households
Estimated Station Totals *	2,952,490	2,672,200	5,624,690
Average Weekly Circulation (2011)	388,290	507,839	896,129
Average Daily Circulation (2011)			398,624

Station DMA Total	Cable TV Households	Non-cable TV Households	Total TV Households
Estimated Station Totals *	2,952,490	2,672,200	5,624,690
Average Weekly Circulation (2011)	388,290	507,839	896,129
Average Daily Circulation (2011)			398,624

\*Estimated station totals are sums of the Nielsen TV and Cable TV household estimates for each county in which the station registers viewing of more than 5% as per the Nielsen Survey Methods.



**KEYC-TV**  
Ch. 9

**Network Service:** TMO, MNT, ABC, FOX.

**Licensee:** Gulf-California Broadcast Co., 825 Edmond St, c/o New Press & Gazette Co., St. Joseph, MO 64501.

**Studio:** 1965 S 4th Ave, Ste B, Yuma, AZ 85364.

**Mailing Address:** 1965 S 4th Ave, Ste B, Yuma, AZ 85364.

**Phone:** 928-539-9990. **Fax:** 928-343-0217.

**E-mail:** phebink@kecytv.com

**Technical Facilities:** Channel No. 9 (186-192 MHz). Authorized power: 50-kw visual, aural. Antenna: 1568-ft above av. terrain, 453-ft. above ground, 2500-ft. above sea level.

Latitude	33°	03'	19"
Longitude	114°	49'	44"

**Note:** Latitude and longitude coordinates shown are based on the North American Datum of 1927 (NAD 27) as currently required by the Mass Media Bureau of the FCC.

**Ownership:** News Press & Gazette Co.

**Began Operation:** May 7, 2007. Station broadcasting digitally on its analog channel allotment. Began analog operations: December 6, 1968. Sale of permit to El Centro Communications Inc. dismissed by FCC January 27, 1981. Sale of permit to Pacific Media Corp. approved by FCC July 22, 1981. Transfer of control to Cimarron Broadcasting Corp. of California Inc. by Esquire Inc. approved by FCC November 14, 1983, but never consummated. Transfer of control to First National Entertainment Corp. by shareholders of Pacific Media Corp. approved by FCC December 12, 1986. Transfer of control to Kathryn R. Everett & Robinson O. Everett by John Smart approved by FCC February 28, 1989. Involuntary transfer of control from Kathryn R. Everett (deceased) to Robinson O. Everett approved by FCC April 24, 1992. Sale to present owner by Robinson O. Everett approved by FCC May 5, 2008. Ceased analog operations: June 12, 2009.

**Represented (legal):** Smithwick & Belendiuk PC.

**Represented (sales):** Katz Media Group.

**Personnel:**

**Paul Heebink,** General Sales Manager.

**Martha Nunez,** Local Sales Manager.

**Susan Deitrick-Dulundson,** National Sales Manager.

**Amador Velazquez,** Chief Engineer.

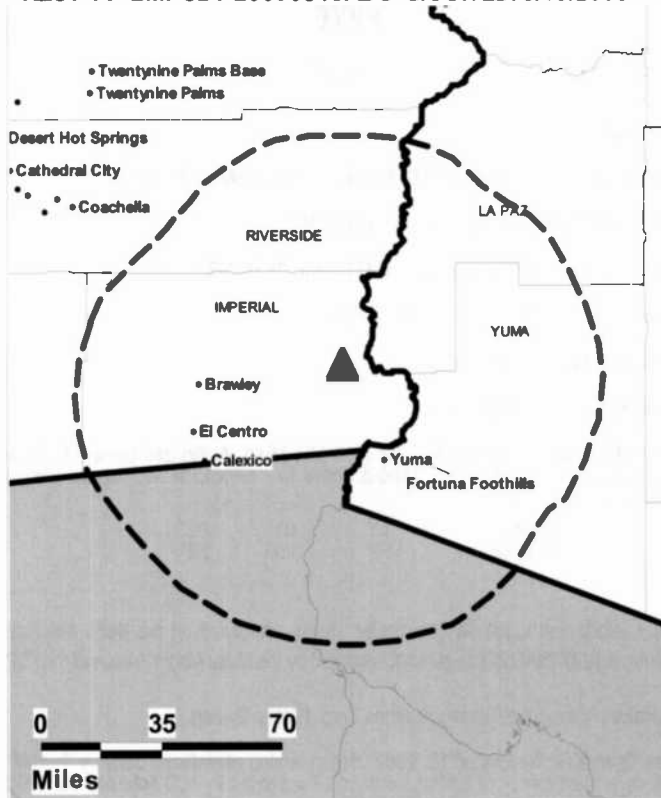
**Andrea Sanchez,** Programming Director.

**Eric Sawyer,** Promotion & Production Director.

**Linda Young,** Traffic Manager.

**Shannon Gilmore,** Office Manager.

KEYC-TV BMPCDT-20090318ADG GRANTED: 3/19/2009



© 2012 Warren Communications News

**City of License:** El Centro. **Station DMA:** Yuma, AZ-El Centro, CA. **Rank:** 166.

Circulation © 2011 Nielsen. Coverage based on Nielsen study.

GrandTotal	Cable TV Households	Non-cable TV Households	Total TV Households
Estimated Station Totals *	45,510	73,190	118,700
Average Weekly Circulation (2011)	20,326	19,467	39,793
Average Daily Circulation (2011)			15,489
Station DMA Total	Cable TV Households	Non-cable TV Households	Total TV Households
Estimated Station Totals *	45,510	73,190	118,700
Average Weekly Circulation (2011)	20,326	19,467	39,793
Average Daily Circulation (2011)			15,489

\*Estimated station totals are sums of the Nielsen TV and Cable TV household estimates for each county in which the station registers viewing of more than 5% as per the Nielsen Survey Methods.

**KVYE**

**Ch. 22**

**Network Service:** UNV.

**Licensee:** Entravision Holdings LLC, 801 N Jackson, McAllen, TX 78504.

**Studio:** 1803 N Imperial Ave, El Centro, CA 92243.

**Mailing Address:** 1803 N Imperial Ave, El Centro, CA 92243.

**Phone:** 760-482-7777. **Fax:** 760-482-0099.

**E-mail:** [mieves@entravision.com](mailto:mieves@entravision.com)

**Web Site:** <http://www.kvyetv.com>

**Technical Facilities:** Channel No. 22 (518-524 MHz). Authorized power: 1000-kw max. visual, aural. Antenna: 1566-ft above av. terrain, 469-ft. above ground, 2490-ft. above sea level.

Latitude 33° 03' 02"  
Longitude 114° 49' 38"

**Note:** Latitude and longitude coordinates shown are based on the North American Datum of 1927 (NAD 27) as currently required by the Mass Media Bureau of the FCC.

**Ownership:** Entravision Communications Corp. (Group Owner).

**Began Operation:** November 18, 2003. Began analog operations: January 1, 1997. Sale to present owner by La Paz Wireless LP approved by FCC February 19, 1998. Ceased analog operations: June 12, 2009.

**Personnel:**

**Ray Nieves**, Vice President & General Manager.

**Roman Amezcuita**, National Sales Manager.

**Tom Barna**, Chief Engineer.

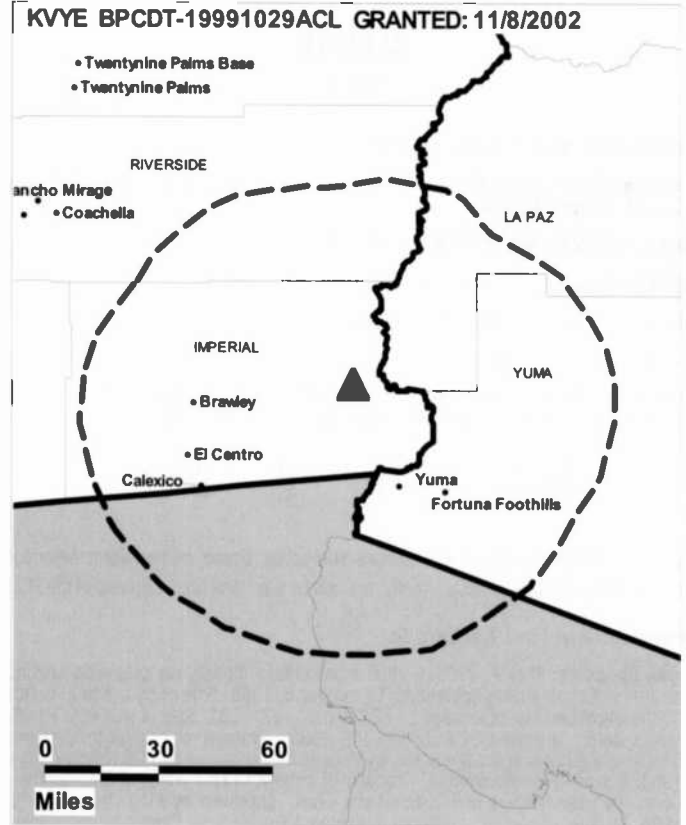
**David Moreno**, Controller.

**Albert Valdez**, Operations Manager.

**Victor Beas**, Production Manager.

**Ivette Fernandez**, Traffic Manager.

**City of License:** El Centro. **Station DMA:** Yuma, AZ-El Centro, CA. **Rank:** 166.



© 2012 Warren Communications News

Circulation © 2011 Nielsen. Coverage based on Nielsen study.

GrandTotal	Cable TV Households	Non-cable TV Households	Total TV Households
Estimated Station Totals *	45,510	73,190	118,700
Average Weekly Circulation (2011)	8,099	14,232	22,331
Average Daily Circulation (2011)			11,415
Station DMA Total	Cable TV Households	Non-cable TV Households	Total TV Households
Estimated Station Totals *	45,510	73,190	118,700
Average Weekly Circulation (2011)	8,099	14,232	22,331
Average Daily Circulation (2011)			11,415

\*Estimated station totals are sums of the Nielsen TV and Cable TV household estimates for each county in which the station registers viewing of more than 5% as per the Nielsen Survey Methods.

**KBVU**

**Ch. 28**

**Network Service:** FOX.

**Licensee:** Sainte Sepulveda Inc., PO Box 4159, Modesto, CA 95352-4159.

**Studio:** 730 7th St, Ste 201, Eureka, CA 95501.

**Mailing Address:** 730 7th St, Ste 201, Eureka, CA 95501.

**Phone:** 707-442-2999. **Fax:** 707-441-0111.

**E-mail:** mark.dare@eurekatelevision.tv

**Web Site:** http://www.eurekatelevision.tv/Fox/

**Technical Facilities:** Channel No. 28 (554-560 MHz). Authorized power: 50-kw max. visual, aural. Antenna: 1683-ft above av. terrain, 328-ft. above ground, 2979-ft. above sea level.

Latitude	40°	43'	39"
Longitude	123°	58'	17"

**Note:** Latitude and longitude coordinates shown are based on the North American Datum of 1927 (NAD 27) as currently required by the Mass Media Bureau of the FCC.

**Ownership:** Sainte Partners II LP (Group Owner).

**Began Operation:** December 14, 2006. Began analog operations: April 1, 1994. Ceased analog operations: November 28, 2008. Transfer of 51% interest by Sainte Sepulveda Inc. to present owner from Sharon D Sepulveda approved by FCC July 24, 1997. Pro forma assignment to Sainte Sepulveda Inc. from James & Sharon Deon Sepulveda (General Partners) approved by FCC August 10, 1990.

**Represented (sales):** Katz Media Group.

**Personnel:**

**Doug Holroyd**, General Manager.

**John Harper**, Sales Manager.

**Mark Dare**, Chief Engineer.

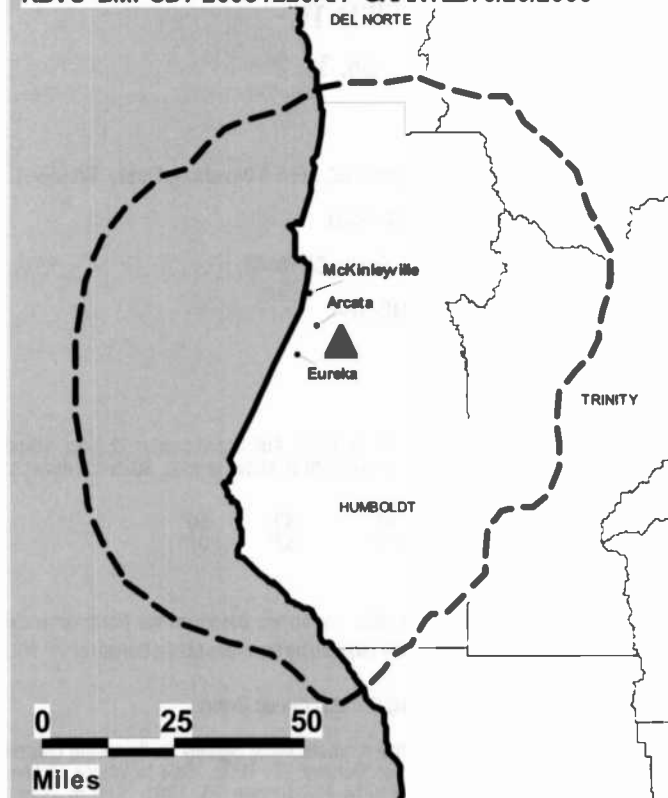
**Terri Jensen**, Program & Promotion Director.

**Ross Rowley**, Production Director.

**Wendy Kerr**, Traffic Manager.

**City of License:** Eureka. **Station DMA:** Eureka, CA. **Rank:** 194.

**KBVU BMPCDT-20051220AIY GRANTED: 6/20/2006**



© 2012 Warren Communications News

Circulation © 2011 Nielsen. Coverage based on Nielsen study.

GrandTotal	Cable TV Households	Non-cable TV Households	Total TV Households
Estimated Station Totals *	36,050	25,520	61,570
Average Weekly Circulation (2011)	16,849	6,114	22,963
Average Daily Circulation (2011)			7,772
Station DMA Total	Cable TV Households	Non-cable TV Households	Total TV Households
Estimated Station Totals *	36,050	25,520	61,570
Average Weekly Circulation (2011)	16,849	6,114	22,963
Average Daily Circulation (2011)			7,772

\*Estimated station totals are sums of the Nielsen TV and Cable TV household estimates for each county in which the station registers viewing of more than 5% as per the Nielsen Survey Methods.

**KIEM-TV**  
**Ch. 3**

**Network Service:** NBC.

**Licensee:** Pollack/Belz Broadcasting Co. LLC, 5650 S Broadway, Eureka, CA 95503.

**Studio:** 5650 S Broadway, Eureka, CA 95503.

**Mailing Address:** 5650 S Broadway, Eureka, CA 95503.

**Phone:** 707-443-3123. **Fax:** 707-442-6084.

**E-mail:** rfrostenson@kiem-tv.com

**Web Site:** http://www.kiem-tv.com

**Technical Facilities:** Channel No. 3 (60-66 MHz). Authorized power: 12.5-kw visual, aural. Antenna: 1591-ft above av. terrain, 226-ft. above ground, 3025-ft. above sea level.

Latitude	40°	43'	50"
Longitude	123°	57'	07"

**Note:** Latitude and longitude coordinates shown are based on the North American Datum of 1927 (NAD 27) as currently required by the Mass Media Bureau of the FCC.

**Ownership:** Pollack/Belz Broadcasting Co. LLC (Group Owner).

**Began Operation:** July 11, 2006. Station broadcasting digitally on its analog channel allotment. Began analog operations: October 25, 1953. Sale to Wayne Vickers, et al., by William B. Sullivan approved by FCC October 25, 1961. Sale to Ingham Communications approved by FCC July 29, 1975. Sale to Precht Communications approved August 2, 1985. Sale to present owner by Precht Communications approved by FCC March 7, 1996. Ceased analog operations: June 12, 2009.

**Represented (sales):** Continental Television Sales.

**Personnel:**

**Roy Frostenson**, General Manager.

**Hank Ingham**, Sales Manager.

**Joe Lowe**, Chief Engineer.

**Brenda Brazil**, Business Manager.

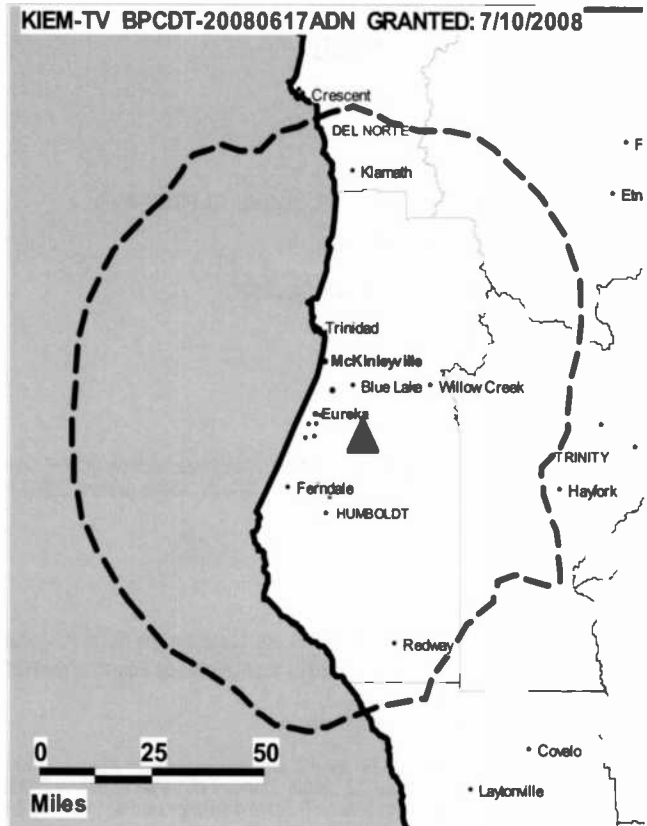
**Shawna Brisco**, Program Coordinator.

**Phil Wright**, Promotion Director.

**Betsy Lambert**, News Director.

**Marsha Kane**, Traffic Manager.

**City of License:** Eureka. **Station DMA:** Eureka, CA. **Rank:** 194.



Circulation © 2011 Nielsen. Coverage based on Nielsen study.

GrandTotal	Cable TV Households	Non-cable TV Households	Total TV Households
Estimated Station Totals *	39,780	25,520	65,300
Average Weekly Circulation (2011)	23,910	5,973	29,883
Average Daily Circulation (2011)			15,722
Station DMA Total	Cable TV Households	Non-cable TV Households	Total TV Households
Estimated Station Totals *	36,050	25,520	61,570
Average Weekly Circulation (2011)	23,705	5,973	29,678
Average Daily Circulation (2011)			15,711
Other DMA Total	Cable TV Households	Non-cable TV Households	Total TV Households
Estimated Station Totals *	3,730	0	3,730
Average Weekly Circulation (2011)	205	0	205
Average Daily Circulation (2011)			11

\*Estimated station totals are sums of the Nielsen TV and Cable TV household estimates for each county in which the station registers viewing of more than 5% as per the Nielsen Survey Methods.

**KVIQ**  
**Ch. 17**

**Network Service:** CW, CBS.

**Licensee:** Raul Broadcasting Co. of Eureka Inc., 2624 College Ave, Modesto, CA 95350.

**Studio:** 730 7th St, Ste 201, Eureka, CA 95501.

**Mailing Address:** 730 7th St, Ste 201, Eureka, CA 95501.

**Phone:** 707-442-2999. **Fax:** 707-441-0111.

**E-mail:** rbceureka@sbcglobal.net

**Web Site:** <http://www.eurekatelevision.tv/CBS/>

**Technical Facilities:** Channel No. 17 (488-494 MHz). Authorized power: 30-kw max. visual, aural. Antenna: 1804-ft above av. terrain, 420-ft. above ground, 3071-ft. above sea level.

Latitude 40° 43' 39"  
Longitude 123° 58' 17"

Holds CP for change to 48.7-kw max. visual, 1791-ft above av. terrain, 410-ft. above ground, 3061-ft. above sea level; BPCDT-20080617ABE.

**Note:** Latitude and longitude coordinates shown are based on the North American Datum of 1927 (NAD 27) as currently required by the Mass Media Bureau of the FCC.

**Ownership:** Raul & Consuelo Palazuelos (Group Owner).

**Began Operation:** July 31, 2003. Standard Definition. Began analog operations: April 1, 1958. Sale to present owner by Clear Channel Communications Inc. approved by FCC March 23, 2005. Sale to Sainte Partners II LP dismissed by FCC January 31, 2005. In stock swap, Clear Channel Broadcasting Inc. acquired The Ackerley Group. FCC approved deal May 29, 2002. Sale to The Ackerley Group by Miller Broadcasting Co. approved by FCC December 4, 1998. Sale to Miller Broadcasting by Leah McConnell & Estate of Carroll R. Hauser approved by FCC June 17, 1986. Sale to McConnell by Carroll R. Hauser (50%) & Shasta Telecasting Corp. (50%) approved by FCC May 16, 1960. Ceased analog operations: November 28, 2008.

**Represented (sales):** Blair Television.

**Represented (legal):** Womble, Carlyle, Sandridge & Rice.

**Personnel:**

**Don Smullin**, General Manager.

**John Harper**, National Sales Manager.

**Mark Dare**, Chief Engineer.

**Terri Jensen**, Program & Promotion Director.

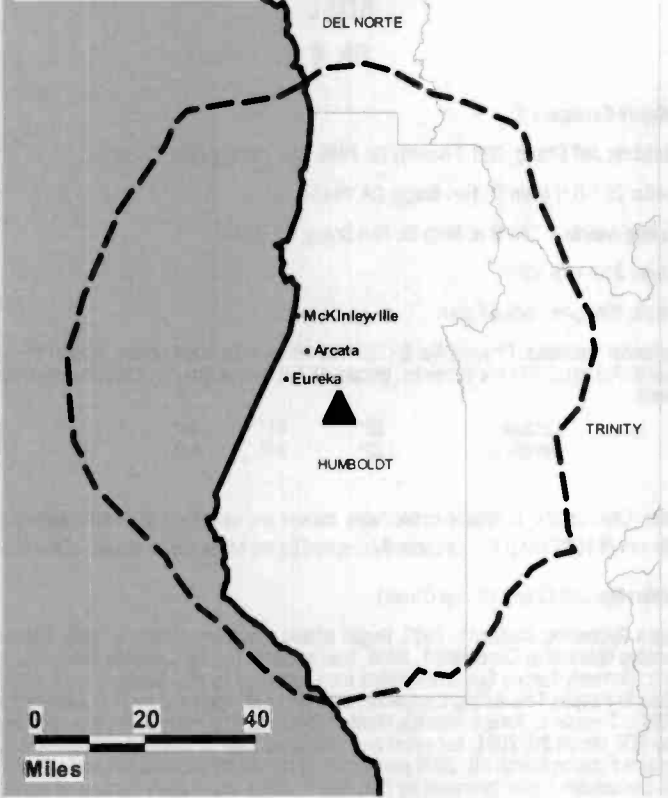
**Ross Rowley**, Production Director.

**Judy Weber**, Full Charge Bookkeeper.

**Wendy Kerr**, Traffic Manager.

**City of License:** Eureka. **Station DMA:** Eureka, CA. **Rank:** 194.

**KVIQ BPCDT-20080617ABE GRANTED: 8/11/2008**



© 2012 Warren Communications News

Circulation © 2011 Nielsen. Coverage based on Nielsen study.

GrandTotal	Cable TV Households	Non-cable TV Households	Total TV Households
Estimated Station Totals *	39,780	25,520	65,300
Average Weekly Circulation (2011)	19,659	6,271	25,930
Average Daily Circulation (2011)			10,206
Station DMA Total	Cable TV Households	Non-cable TV Households	Total TV Households
Estimated Station Totals *	36,050	25,520	61,570
Average Weekly Circulation (2011)	19,431	6,271	25,702
Average Daily Circulation (2011)			10,187
Other DMA Total	Cable TV Households	Non-cable TV Households	Total TV Households
Estimated Station Totals *	3,730	0	3,730
Average Weekly Circulation (2011)	228	0	228
Average Daily Circulation (2011)			19

\*Estimated station totals are sums of the Nielsen TV and Cable TV household estimates for each county in which the station registers viewing of more than 5% as per the Nielsen Survey Methods.

**KQSL**

**Ch. 8**

**Network Service:** IND.

**Licensee:** Jeff Chang, 269 S Beverly Dr, PMB 704, Beverly Hills, CA 90212.

**Studio:** 301-B N Main St, Fort Bragg, CA 95437.

**Mailing Address:** 303-B N. Main St, Fort Bragg, CA 95437.

**Phone:** 310-403-5039.

**E-mail:** changmedia@aol.com

**Technical Facilities:** Channel No. 8 (180-186 MHz). Authorized power: 26-kw visual, aural. Antenna: 2441-ft above av. terrain, 167-ft. above ground, 4350-ft. above sea level.

Latitude	39°	41'	38"
Longitude	123°	34'	43"

**Note:** Latitude and longitude coordinates shown are based on the North American Datum of 1927 (NAD 27) as currently required by the Mass Media Bureau of the FCC.

**Ownership:** Jeff Chang (Group Owner).

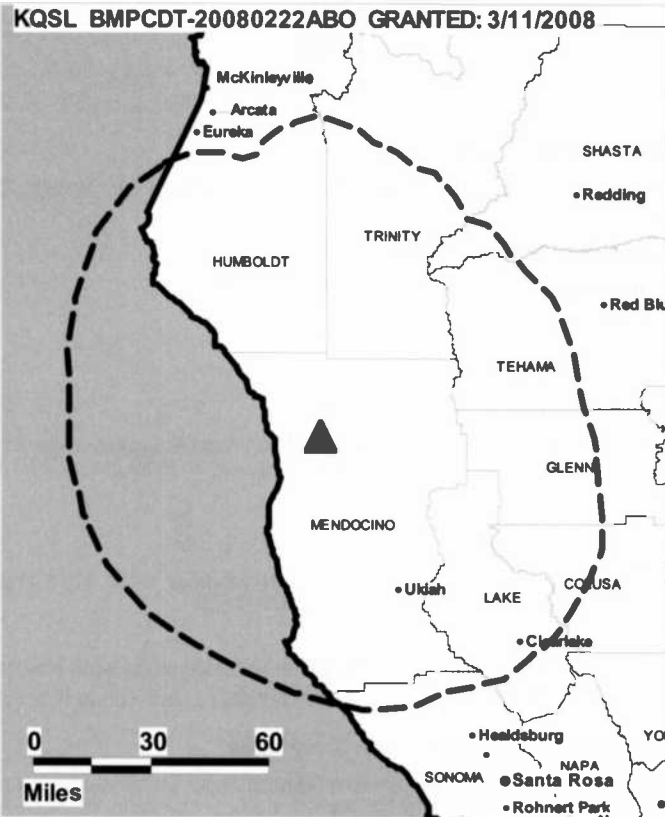
**Began Operation:** January 1, 2003. Began analog operations: May 13, 1990. Ceased analog operations: December 1, 2008. Sale to Sainte Ltd. by California Broadcasting Inc. (formerly Lamco Communications Inc.) approved by FCC September 16, 1996. Sale to Pappas Telecasting Companies by Sainte Ltd. approved by FCC January 15, 1997. Transfer to Azteca America Stations Group LLC by Harry J. Pappas approved by FCC March 20, 2001, but never consummated. Due to financial difficulties, FCC granted station March 20, 2006 permission to remain off air. Assignment to debtor-in-possession status approved by FCC July 3, 2008. Involuntary transfer of control by Concord License LLC - Debtor-in-Possession from Harry J. Pappas, Debtor-in-Possession, et al. to E. Roger Williams, Trustee approved by FCC September 17, 2008. Ceased digital operations on original channel allocation (channel 15) December 1, 2008 in order to build digital facilities & relocate to analog allocation (channel 8). Resumed digital operations June 3, 2009. Sale to TTBG LLC by E. Roger Williams, Trustee approved by FCC July 1, 2009. Due to financial difficulties ceased digital operations again July 5, 2009. Sale to present owner by TTBG LLC approved by FCC August 24, 2010. Resumed digital operations late August 2010.

**Represented (engineering):** Smith & Fisher.

**Represented (legal):** Fletcher, Heald & Hildreth PLC.

**Personnel:**

**Cesar Angulo**, President & General Manager.



© 2012 Warren Communications News

**Norm Wright**, Chief Engineer.

**Claudia Estada**, Vice President Sales.

**Debbie Sweeny**, Program Director.

**City of License:** Fort Bragg. **Station DMA:** San Francisco-Oakland-San Jose, CA.

**Rank:** 6.

**Nielsen Data:** Not available.

**KAIL**  
Ch. 7

**Network Service:** MNT.

**Licensee:** Trans America Broadcasting Corp., 6803 West Blvd, Ingelwood, CA 90302.

**Studio:** 1590 Alluvial Ave, Clovis, CA 93611.

**Mailing Address:** 1590 Alluvial Ave, Clovis, CA 93611-9567.

**Phone:** 559-299-9753. **Fax:** 559-299-1523.

**Web Site:** <http://www.kail.tv>

**Technical Facilities:** Channel No. 7 (174-180 MHz). Authorized power: 38-kw visual, aural. Antenna: 1837-ft above av. terrain, 39-ft. above ground, 4537-ft. above sea level.

Latitude 37° 04' 23"  
Longitude 119° 25' 52"

Requests CP for change to 36.3-kw visual, 1866-ft above av. terrain, 107-ft. above ground, 4572-ft. above sea level; lat. 37° 04' 20.1", long. 119° 25' 51.3", BPCDT-20100401ABQ.

**Note:** Latitude and longitude coordinates shown are based on the North American Datum of 1927 (NAD 27) as currently required by the Mass Media Bureau of the FCC.

**Ownership:** Trans America Broadcasting Corp. (Group Owner).

**Began Operation:** October 1, 2002. Standard Definition. Began analog operations: December 18, 1961. Ceased analog operations: June 12, 2009.

**Personnel:**

Charles P. Williams, General Manager.

Mike Nicasio, Operations Manager.

Dave Hetrick, General Sales Manager.

Vince Van Zee, Sales Manager.

Diane Scalice, Sales Manager.

Bob Harris, Production Manager.

Tom Driggers, Chief Engineer.

Jean Swain, Business Manager.

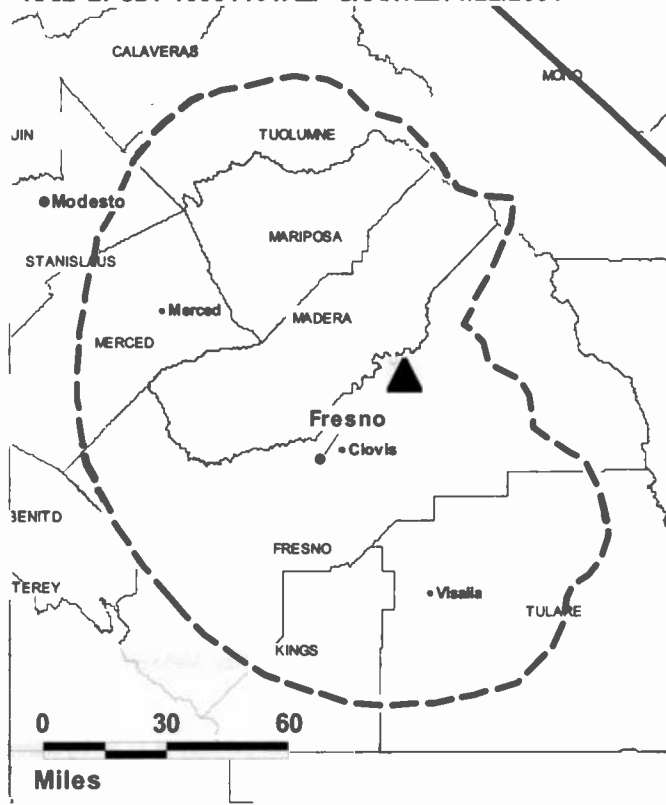
Bob Jenkins, Program Director.

Terrence Kendrick, Promotions Manager.

Tina Williams, Traffic Manager.

**City of License:** Fresno. **Station DMA:** Fresno-Visalia, CA. **Rank:** 55.

KAIL BPCDT-19991101AEF GRANTED: 1/22/2001



© 2012 Warren Communications News

Circulation © 2011 Nielsen. Coverage based on Nielsen study.

GrandTotal	Cable TV Households	Non-cable TV Households	Total TV Households
Estimated Station Totals *	201,160	373,490	574,650
Average Weekly Circulation (2011)	35,434	56,239	91,673
Average Daily Circulation (2011)			29,009

Station DMA Total	Cable TV Households	Non-cable TV Households	Total TV Households
Estimated Station Totals *	201,160	373,490	574,650
Average Weekly Circulation (2011)	35,434	56,239	91,673
Average Daily Circulation (2011)			29,009

\*Estimated station totals are sums of the Nielsen TV and Cable TV household estimates for each county in which the station registers viewing of more than 5% as per the Nielsen Survey Methods.

**KFSN-TV**  
**Ch. 30**

**Network Service:** ABC.

**Licensee:** KFSN Television LLC, 77 W 66th St, 16th Fl, New York, NY 10023.

**Studio:** 1777 G St, Fresno, CA 93706.

**Mailing Address:** 1777 G St, Fresno, CA 93706.

**Phone:** 559-442-1170. **Fax:** 559-233-5844.

**Web Site:** <http://www.abc30.com>

**Technical Facilities:** Channel No. 30 (566-572 MHz). Authorized power: 8.7-kw visual, aural. Antenna: 2014-ft above av. terrain, 180-ft. above ground, 4724-ft. above sea level.

Latitude 37° 04' 37"  
Longitude 119° 26' 01"

Holds CP for change to 260-kw max. visual, 2051-ft above av. terrain, 239-ft. above ground, 4782-ft. above sea level; lat. 37° 04' 38", long. 119° 26' 00", BMPCDT-20110712ABS.

**Transmitter:** 41986 Ringtail Dr., Meadow Lakes.

**Note:** Latitude and longitude coordinates shown are based on the North American Datum of 1927 (NAD 27) as currently required by the Mass Media Bureau of the FCC.

**Ownership:** Disney Enterprises Inc. (Group Owner).

**Began Operation:** May 25, 2001. Station broadcasting digitally on its analog channel allotment. Began analog operations: May 10, 1956. Sale to present owner from Capital Cities/ABC approved by FCC February 2, 1996. Sale to Capital Cities by Triangle Publications approved by FCC February 24, 1971. Sale to Triangle by Paul R. Bartlett & associates approved by FCC December 30, 1958. Note: Operated on Ch. 12 until February 17, 1961 when it switched to UHF Ch. 30. Ceased analog operations: June 12, 2009.

**Represented (engineering):** American Broadcasting Companies Inc.

**Represented (legal):** American Broadcasting Companies Inc. (ABC).

**Represented (sales):** ABC National Television Sales.

**Personnel:**

**Dan Adams**, Vice President & General Manager.

**Susan Blaze**, General Sales Manager.

**Tom Boland**, National Sales Manager.

**Tracey Watkowski**, News Director.

**Jeff Jordan**, Engineering Director.

**Daniel Simms**, Business Manager.

**Jeff Aiello**, Marketing & Programming Director.

**Walter Barsan**, Chief Engineer.

KFSN-TV BMPCDT-20110712ABS GRANTED: 8/3/2011



© 2012 Warren Communications News

**Veronica Bedolla**, Traffic Manager.

**City of License:** Fresno. **Station DMA:** Fresno-Visalia, CA. **Rank:** 55.

Circulation © 2011 Nielsen. Coverage based on Nielsen study.

GrandTotal	Cable TV Households	Non-cable TV Households	Total TV Households
Estimated Station Totals *	201,160	373,490	574,650
Average Weekly Circulation (2011)	135,117	212,331	347,448
Average Daily Circulation (2011)			185,293

Station DMA Total	Cable TV Households	Non-cable TV Households	Total TV Households
Estimated Station Totals *	201,160	373,490	574,650
Average Weekly Circulation (2011)	135,117	212,331	347,448
Average Daily Circulation (2011)			185,293

\*Estimated station totals are sums of the Nielsen TV and Cable TV household estimates for each county in which the station registers viewing of more than 5% as per the Nielsen Survey Methods.



**KGPE**  
**Ch. 34**

**Network Service:** CBS.

**Licensee:** High Plains Broadcasting License Co. LLC, 120 Oak Dr, PO Box 288, Kaw City, OK 74641.

**Studio:** 4880 N First St, Fresno, CA 93726.

**Mailing Address:** 4880 N. First St, Fresno, CA 93726.

**Phone:** 559-222-2411. **Fax:** 559-490-0097.

**E-mail:** ldanna@cbsfresno.com

**Web Site:** http://www.cbs47.tv

**Technical Facilities:** Channel No. 34 (590-596 MHz). Authorized power: 185-kw max. visual, aural. Antenna: 1898-ft above av. terrain, 161-ft. above ground, 4642-ft. above sea level.

Latitude 37° 04' 14"  
Longitude 119° 25' 31"

**Note:** Latitude and longitude coordinates shown are based on the North American Datum of 1927 (NAD 27) as currently required by the Mass Media Bureau of the FCC.

**Ownership:** High Plains Broadcasting LLC (Group Owner).

**Began Operation:** June 26, 2003. Standard Definition. Began analog operations: September 20, 1953. Sale to present owner by Newport Television License LLC approved by FCC September 12, 2008. Sale to Newport Television License LLC by Clear Channel Communications Inc. approved by FCC November 29, 2007. In stock swap, Clear Channel Broadcasting Inc. acquired The Ackerley Group. FCC approved deal May 29, 2002. Sale to The Ackerley Group by Fisher Broadcasting Inc. approved by FCC June 3, 2000. Sale to Fisher Broadcasting Inc. by Retlaw Enterprises Inc. approved by FCC April 16, 1999. Sale to Retlaw Enterprises Inc. by Shasta Telecasting Corp. (George C. Feharty, Laurence W. Carr, Morris K. Cohen, Robert L. Hammett, Carl R. McConnell & Russell K. Olsen) approved by FCC April 17, 1968. Ceased analog operations: June 12, 2009.

**Represented (sales):** Blair Television.

**Represented (legal):** Pillsbury Winthrop Shaw Pittman LLP.

**Personnel:**

Linda Danna, Vice President & General Manager.

Gary Temple, Chief Engineer.

Mike Henry, Marketing & Digital Channel Director.

Chad McCollum, News Director.

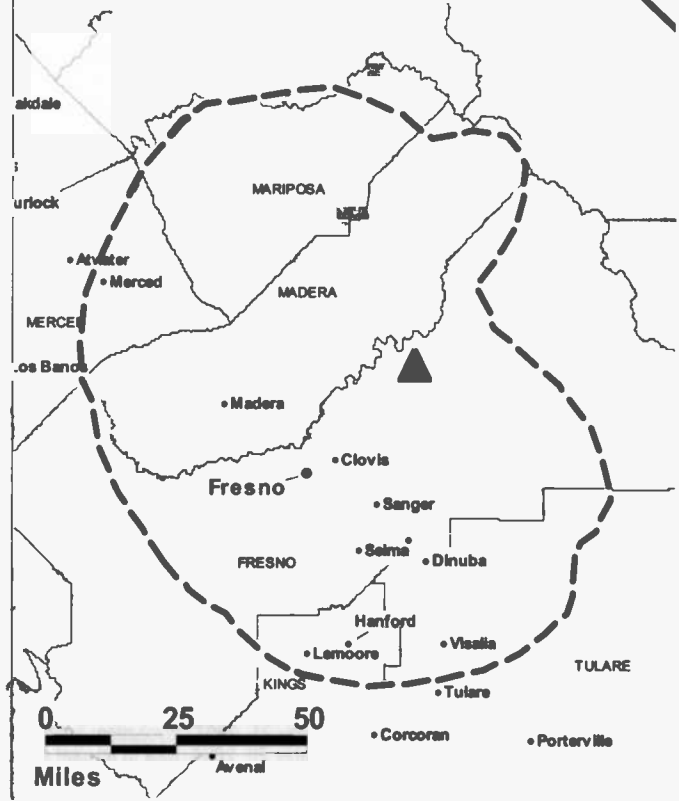
David King, National Sales Manager.

Robert Torres, Local Sales Manager.

Suzanne Dipasquale, Business Manager.

Alex Ruiz, Programming Manager.

KGPE BMPCDT-20021107ABA GRANTED: 1/24/2003



© 2012 Warren Communications News

Matt Damore, Creative Services Director.

Briana Jessen, Traffic Manager.

City of License: Fresno. Station DMA: Fresno-Visalia, CA. Rank: 55.

Circulation © 2011 Nielsen. Coverage based on Nielsen study.

GrandTotal	Cable TV Households	Non-cable TV Households	Total TV Households
Estimated Station Totals *	201,160	373,490	574,650
Average Weekly Circulation (2011)	115,320	173,321	288,641
Average Daily Circulation (2011)			121,957

Station DMA Total	Cable TV Households	Non-cable TV Households	Total TV Households
Estimated Station Totals *	201,160	373,490	574,650
Average Weekly Circulation (2011)	115,320	173,321	288,641
Average Daily Circulation (2011)			121,957

\*Estimated station totals are sums of the Nielsen TV and Cable TV household estimates for each county in which the station registers viewing of more than 5% as per the Nielsen Survey Methods.

**KSEE**  
**Ch. 38**

**Network Service:** NBC.

**Licensee:** KSEE License Inc., 767 3rd Ave, 34th Fl, c/o Granite Broadcasting Corp., New York, NY 10017.

**Studio:** 5035 E McKinley Ave, Fresno, CA 93727.

**Mailing Address:** 5035 E McKinley Ave, Fresno, CA 93727.

**Phone:** 559-454-2424. **Fax:** 559-454-2485.

**E-mail:** mrosenfeld@ksee.com

**Web Site:** http://www.ksee24.com

**Technical Facilities:** Channel No. 38 (614-620 MHz). Authorized power: 326-kw max. visual, aural. Antenna: 1972-ft above av. terrain, 237-ft. above ground, 4683-ft. above sea level.

Latitude 37° 04' 19"  
Longitude 119° 25' 49"

**Note:** Latitude and longitude coordinates shown are based on the North American Datum of 1927 (NAD 27) as currently required by the Mass Media Bureau of the FCC.

**Ownership:** Granite Broadcasting Corp. (Group Owner).

**Began Operation:** September 12, 2005. Began analog operations: June 1, 1953. Transfer from W. Don Cornwell to SP Granite LLC (Silver Point Capital) as part of Chapter 11 reorganization approved by FCC May 21, 2007. Involuntary transfer to debtor in possession approved by FCC December 20, 2006. Sale to present owner by Meredith Corp. approved by FCC August 9, 1993. Sale to Meredith Corp. by San Joaquin Communications Corp. approved by FCC March 31, 1983. Sale to San Joaquin by McClatchy Newspapers approved by FCC November 18, 1980. Ceased analog operations: June 12, 2009.

**Represented (legal):** Akin, Gump, Strauss, Hauer & Feld LLP.

**Personnel:**

**Matthew Rosenfeld**, President & General Manager.

**George Hillis**, Operations & Program Director.

**Kevin O'Rorke**, Local Sales Manager.

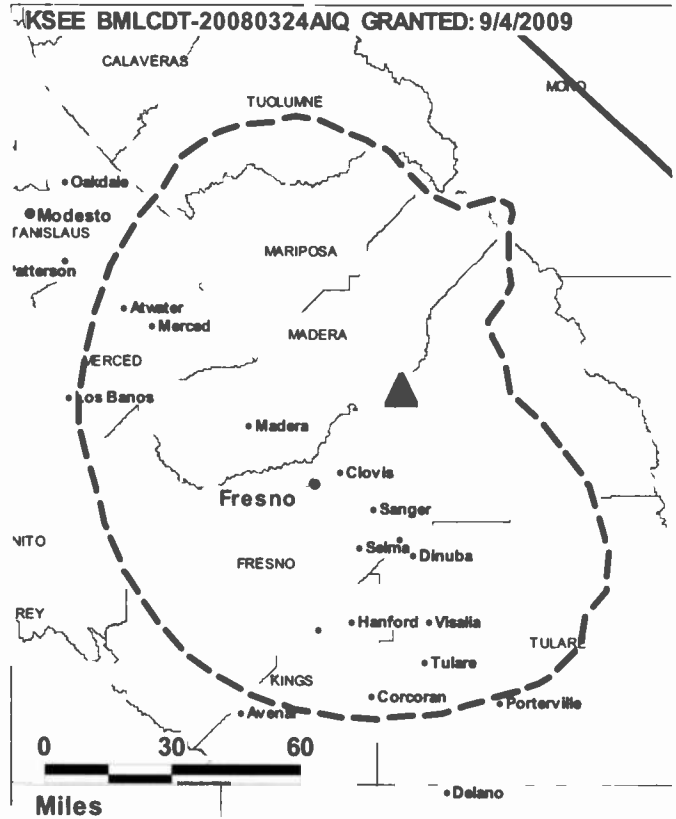
**Geoffrey Roth**, News Director.

**John Lockhart**, Chief Engineer.

**Kurt Karlsson**, Business Manager.

**Lisa People**, Traffic Manager.

**City of License:** Fresno. **Station DMA:** Fresno-Visalia, CA. **Rank:** 55.



Circulation © 2011 Nielsen. Coverage based on Nielsen study.

GrandTotal	Cable TV Households	Non-cable TV Households	Total TV Households
Estimated Station Totals *	201,160	373,490	574,650
Average Weekly Circulation (2011)	99,901	165,960	265,861
Average Daily Circulation (2011)			99,458
Station DMA Total	Cable TV Households	Non-cable TV Households	Total TV Households
Estimated Station Totals *	201,160	373,490	574,650
Average Weekly Circulation (2011)	99,901	165,960	265,861
Average Daily Circulation (2011)			99,458

\*Estimated station totals are sums of the Nielsen TV and Cable TV household estimates for each county in which the station registers viewing of more than 5% as per the Nielsen Survey Methods.

**KFTV-DT**  
Ch. 20

**Network Service:** UNV.

**Licensee:** KFTV License Partnership GP, 5999 Center Dr, Ste 4083, Los Angeles, CA 90045.

**Studio:** 601 W Univision Plz, Fresno, CA 93722.

**Mailing Address:** 601 W Univision Plz, Fresno, CA 93722.

**Phone:** 559-222-2121. **Fax:** 559-430-8671.

**E-mail:** kftvnews@univision.net

**Web Site:** http://www.univision.com

**Technical Facilities:** Channel No. 20 (506-512 MHz). Authorized power: 350-kw max. visual, aural. Antenna: 1903-ft above av. terrain, 135-ft. above ground, 4626-ft. above sea level.

Latitude	37°	04'	22"
Longitude	119°	25'	50"

**Note:** Latitude and longitude coordinates shown are based on the North American Datum of 1927 (NAD 27) as currently required by the Mass Media Bureau of the FCC.

**Ownership:** Univision Communications Inc. (Group Owner).

**Began Operation:** July 1, 2002. Standard Definition. Began analog operations: February 27, 1962. Ceased analog operations: June 12, 2009. Transfer of control by KFTV License Partnership GP from shareholders of Univision Communications Inc. to Broadcasting Media Partners Inc. approved by FCC March 27, 2007. Sale to present owner by Hallmark Cards approved by FCC September 30, 1992. Sale to Hallmark Acquisition Inc. by Spanish International Communications Corp. approved by FCC June 12, 1987.

**Represented (legal):** Covington & Burling.

**Personnel:**

**Maria L. Gutierrez, Senior Vice President & Regional Manager.**

**Jose Elgorriaga, General Sales Manager.**

**Ruby Valtierra, Local Sales Manager.**

**Veronica Flores, National Sales Manager.**

**Sandy Sirlas, News Director.**

**Ken Holden, Chief Engineer.**

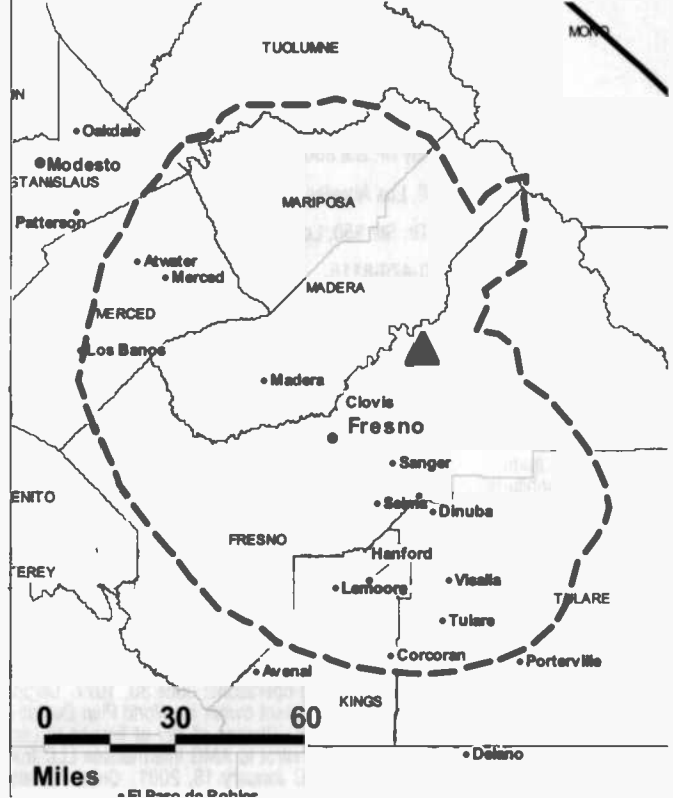
**James A. Meyer, Business Manager & Controller.**

**Andres Sanchez, Promotion Director.**

**Eddie Renteria, Production Manager.**

**German Amezcua, Research & Off-Air Promotion Director.**

KFTV-DT BPCDT-19991022ABV GRANTED: 3/26/2001



© 2012 Warren Communications News

**Elena Aguirre, Traffic Manager.**

**City of License:** Hanford. **Station DMA:** Fresno-Visalia, CA. **Rank:** 55.

Circulation © 2011 Nielsen. Coverage based on Nielsen study.

GrandTotal	Cable TV Households	Non-cable TV Households	Total TV Households
Estimated Station Totals *	201,160	373,490	574,650
Average Weekly Circulation (2011)	27,931	74,788	102,719
Average Daily Circulation (2011)			69,467
Station DMA Total	Cable TV Households	Non-cable TV Households	Total TV Households
Estimated Station Totals *	201,160	373,490	574,650
Average Weekly Circulation (2011)	27,931	74,788	102,719
Average Daily Circulation (2011)			69,467

\*Estimated station totals are sums of the Nielsen TV and Cable TV household estimates for each county in which the station registers viewing of more than 5% as per the Nielsen Survey Methods.

**KSCI**  
**Ch. 18**

**Network Service:** IND.

**Licensee:** KSLS Inc., 1990 S Bundy Dr, Ste 850, Los Angeles, CA 90025.

**Studio:** 1990 S Bundy Dr, Ste 850, Los Angeles, CA 90025.

**Mailing Address:** 1990 S Bundy Dr, Ste 850, Los Angeles, CA 90025.

**Phone:** 310-478-1818. **Fax:** 310-479-8118.

**E-mail:** info@la18.tv

**Web Site:** http://www.kscitv.com

**Technical Facilities:** Channel No. 18 (494-500 MHz). Authorized power: 700-kw max. visual, aural. Antenna: 2949-ft above av. terrain, 164-ft. above ground, 5590-ft. above sea level.

Latitude	34°	12'	47.8"
Longitude	118°	03'	41"

**Note:** Latitude and longitude coordinates shown are based on the North American Datum of 1927 (NAD 27) as currently required by the Mass Media Bureau of the FCC.

**Ownership:** International Media Group (Group Owner).

**Began Operation:** November 5, 2001. Standard Definition. Station broadcasting digitally on its analog channel allotment. Began analog operations: June 30, 1977. Original city of license was San Bernardino. Sale to present owner by World Plan Executive Council approved by FCC December 19, 1986. Change of city of license to Long Beach approved by FCC 1998. Transfer of control to AMG Intermediate LLC from Citicorp Venture Capital Ltd. approved by FCC January 18, 2001. Ceased analog operations: June 12, 2009.

**Represented (legal):** Wilkinson Barker Knauer LLP.

**Represented (engineering):** Hammett & Edison Inc.

**Personnel:**

**Peter Mathes**, President & Chief Executive Officer.

**Bill Weity**, Vice President & Engineering Director.

**John Chang**, Chief Financial Officer.

**Gannon Gray**, General Sales Manager.

**April Kuan**, News Director.

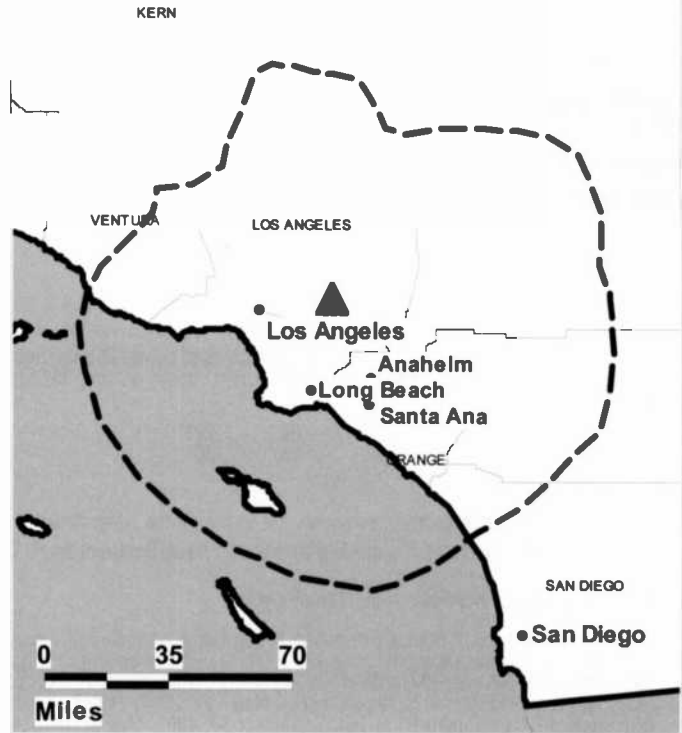
**Eva McKeown**, Program Director.

**Alice Lee**, Research & Marketing Director.

**Kathy Iniba**, Traffic Manager.

**Joyce Shimazu**, Public Relations Director.

KSCI BMPCDT-20080619ACW GRANTED: 8/4/2009



© 2012 Warren Communications News

**City of License:** Long Beach. **Station DMA:** Los Angeles, CA. **Rank:** 2.

Circulation © 2011 Nielsen. Coverage based on Nielsen study.

GrandTotal	Cable TV Households	Non-cable TV Households	Total TV Households
Estimated Station Totals *	207,210	269,610	476,820
Average Weekly Circulation (2011)	13,883	17,511	31,394
Average Daily Circulation (2011)			6,296

Station DMA Total	Cable TV Households	Non-cable TV Households	Total TV Households
Estimated Station Totals *	207,210	269,610	476,820
Average Weekly Circulation (2011)	13,883	17,511	31,394
Average Daily Circulation (2011)			6,296

\*Estimated station totals are sums of the Nielsen TV and Cable TV household estimates for each county in which the station registers viewing of more than 5% as per the Nielsen Survey Methods.

**KABC-TV**  
Ch. 7

**Network Service:** ABC.

**Licensee:** ABC Holding Co. Inc., 77 W 66th St, 16th Fl, New York, NY 10023.

**Studio:** ABC7 Broadcast Center, 500 Circle 7 Dr, Glendale, CA 91201.

**Mailing Address:** ABC7 Broadcast Center, 500 Circle 7 Dr, Glendale, CA 91201.

**Phone:** 818-863-7777. **Fax:** 818-863-7207.

**E-mail:** doug.coss@abc.com

**Web Site:** http://www.abc7.com

**Technical Facilities:** Channel No. 7 (174-180 MHz). Authorized power: 182.5-kw visual, aural. Antenna: 3031-ft above av. terrain, 267-ft. above ground, 5974-ft. above sea level.

Latitude 34° 13' 37"  
Longitude 118° 03' 58"

Holds CP for change to 28.7-kw visual; BMPCDT-20090330AFV.

**Transmitter:** Bldg. 15, Video Rd., Mount Wilson.

**Note:** Latitude and longitude coordinates shown are based on the North American Datum of 1927 (NAD 27) as currently required by the Mass Media Bureau of the FCC.

**Ownership:** Disney Enterprises Inc. (Group Owner).

**Began Operation:** November 1, 1998. Station broadcasting digitally on its analog channel allotment. Began analog operations: September 16, 1949. Originally broadcast as KECA-TV. Sale to present owner by Capital Cities/ABC approved by FCC February 8, 1996. Ceased analog operations: June 12, 2009.

**Personnel:**

**Arnold J. Kleiner, President & General Manager.**

**Doug Coss, Vice President, Marketing, Sales & Promotion.**

**Cheryl Fair, Vice President & News Director.**

**Tom Levee, Vice President & National Sales Manager.**

**Wendy McMahon, Vice President, Creative Services & Programming.**

**Fran Vjesti, Vice President & Local Sales Manager.**

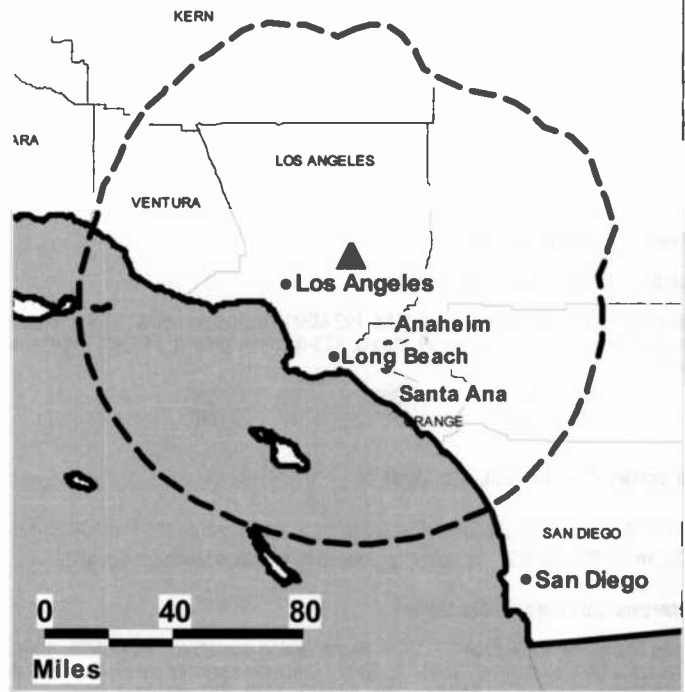
**City of License:** Los Angeles. **Station DMA:** Los Angeles, CA. **Rank:** 2.



FULLY SEARCHABLE • CONTINUOUSLY UPDATED • DISCOUNT RATES FOR PRINT PURCHASERS

For more information call 800-771-9202 or visit www.warren-news.com

KABC-TV BMPCDT-20090330AFV GRANTED: 3/3/2011



© 2012 Warren Communications News

Circulation © 2011 Nielsen. Coverage based on Nielsen study.

GrandTotal	Cable	Non-cable	Total
	TV Households	TV Households	TV Households
Estimated Station Totals *	3,070,420	2,932,880	6,003,300
Average Weekly Circulation (2011)	2,067,515	1,693,022	3,760,537
Average Daily Circulation (2011)			1,832,622
Station DMA Total	Cable	Non-cable	Total
	TV Households	TV Households	TV Households
Estimated Station Totals *	2,952,490	2,672,200	5,624,690
Average Weekly Circulation (2011)	2,057,373	1,676,070	3,733,443
Average Daily Circulation (2011)			1,826,302
Other DMA Total	Cable	Non-cable	Total
	TV Households	TV Households	TV Households
Estimated Station Totals *	117,930	260,680	378,610
Average Weekly Circulation (2011)	10,142	16,952	27,094
Average Daily Circulation (2011)			6,320

\*Estimated station totals are sums of the Nielsen TV and Cable TV household estimates for each county in which the station registers viewing of more than 5% as per the Nielsen Survey Methods.

**KCAL-TV**

**Ch. 9**

**Network Service:** IND.

**Licensee:** Los Angeles Television Station KCAL LLC, 2175 K St NW, Ste 350, Washington, DC 20037.

**Studio:** 4200 Radford Ave, Studio City, CA 91604.

**Mailing Address:** 4200 Radford Ave, Studio City, CA 91604.

**Phone:** 818-655-2000. **Fax:** 818-655-2291.

**E-mail:** kcalnews@cbs.com

**Web Site:** http://losangeles.cbslocal.com

**Technical Facilities:** Channel No. 9 (186-192 MHz). Authorized power: 25-kw visual, aural. Antenna: 3205-ft above av. terrain, 423-ft. above ground, 6135-ft. above sea level.

Latitude 34° 13' 38"  
Longitude 118° 04' 00"

**Transmitter:** Mount Wilson, near Altadena.

**Note:** Latitude and longitude coordinates shown are based on the North American Datum of 1927 (NAD 27) as currently required by the Mass Media Bureau of the FCC.

**Ownership:** CBS Corp. (Group Owner).

**Began Operation:** November 15, 1999. Began analog operations: August 25, 1948. Ceased analog operations: June 12, 2009. Originally operated as KFI-TV. Sold to RKO General by Earl C. Anthony. On July 20, 1988 FCC approved dismissal of RKO application for license renewal, grant of Fidelity Television Inc.'s application & subsequent transfer of station to The Walt Disney Co. Sale to Young Broadcasting Inc. by The Walt Disney Co. approved by FCC September 20, 1996. Sale to Viacom Inc. by Young Broadcasting Inc. approved by FCC May 3, 2002. On December 31, 2005, 'old' Viacom Inc. split into the 'new' Viacom Inc. and CBS Corp.

**Represented (legal):** Martin P. Messinger.

**Personnel:**

**Steve Mauldin,** President & General Manager.

**Scott Diener,** Vice President & News Director.

**Melanie Steensland,** Vice President & Production Manager.

**Lisa Laky Palmer,** Vice President, Sales.

**Richard B. Waisfisz,** Local Sales Manager.

**Craig Harrison,** Engineering Director.

**Lorraine Velona,** Traffic Manager.

**Virginia Hunt,** Program Director.

**City of License:** Los Angeles. **Station DMA:** Los Angeles, CA. **Rank:** 2.

KCAL-TV BPCDT-20080418AAE GRANTED: 12/5/2008



© 2012 Warren Communications News

Circulation © 2011 Nielsen. Coverage based on Nielsen study.

GrandTotal	Cable TV Households	Non-cable TV Households	Total TV Households
Estimated Station Totals *	3,369,530	2,672,200	6,041,730
Average Weekly Circulation (2011)	1,275,839	1,118,016	2,393,855
Average Daily Circulation (2011)			846,044
Station DMA Total	Cable TV Households	Non-cable TV Households	Total TV Households
Estimated Station Totals *	2,952,490	2,672,200	5,624,690
Average Weekly Circulation (2011)	1,215,654	1,118,016	2,333,670
Average Daily Circulation (2011)			834,870
Other DMA Total	Cable TV Households	Non-cable TV Households	Total TV Households
Estimated Station Totals *	417,040	0	417,040
Average Weekly Circulation (2011)	60,185	0	60,185
Average Daily Circulation (2011)			11,174

\*Estimated station totals are sums of the Nielsen TV and Cable TV household estimates for each county in which the station registers viewing of more than 5% as per the Nielsen Survey Methods.

**KCBS-TV**

**Ch. 43**

**Network Service:** CBS.

**Licensee:** CBS Broadcasting Inc., 2175 K St NW, Ste 350, Washington, DC 20037.

**Studio:** 4200 Radford Ave, Studio City, CA 91604.

**Mailing Address:** 4200 Radford Ave, Studio City, CA 91604.

**Phone:** 818-655-2000. **Fax:** 818-655-2221.

**E-mail:** kcbstvnews@cbs.com

**Web Site:** http://losangeles.cbslocal.com

**Technical Facilities:** Channel No. 43 (644-650 MHz). Authorized power: 540-kw max. visual, aural. Antenna: 3120-ft above av. terrain, 338-ft. above ground, 6050-ft. above sea level.

Latitude 34° 13' 38"  
Longitude 118° 04' 00"

Holds CP for change to 1000-kw max. visual; **BMPCDT-20080616ABQ.**

**Note:** Latitude and longitude coordinates shown are based on the North American Datum of 1927 (NAD 27) as currently required by the Mass Media Bureau of the FCC.

**Ownership:** CBS Corp. (Group Owner).

**Began Operation:** November 1, 1998. High Definition. Began analog operations: May 6, 1948 as KTSN. Ceased analog operations: June 12, 2009. Sold to CBS Inc. December 1950. Sale to Viacom Inc. by CBS Inc. approved by FCC May 3, 2000. On December 31, 2005, 'old' Viacom Inc. split into the 'new' Viacom Inc. and CBS Corp.

**Represented (legal):** Martin P. Messinger.

**Personnel:**

**Steve Mauldin,** President & General Manager.

**Scott Diener,** Vice President & News Director.

**Melanie Steensland,** Vice President & Production Manager.

**Lisa Laky Palmer,** Vice President, Sales.

**Eric Kern,** Local Sales Manager.

**Craig Harrison,** Engineering Director.

**Lorraine Velona,** Traffic Manager.

**Virginia Hunt,** Program & Research Director.

**City of License:** Los Angeles. **Station DMA:** Los Angeles, CA. **Rank:** 2.

**KCBS-TV BMPCDT-20080616ABQ GRANTED: 5/27/2009**



© 2012 Warren Communications News

Circulation © 2011 Nielsen. Coverage based on Nielsen study.

GrandTotal	Cable	Non-cable	Total
	TV Households	TV Households	TV Households
Estimated Station Totals *	2,953,520	2,860,060	5,813,580
Average Weekly Circulation (2011)	1,801,119	1,458,239	3,259,358
Average Daily Circulation (2011)			1,388,250
Station DMA Total	Cable	Non-cable	Total
	TV Households	TV Households	TV Households
Estimated Station Totals *	2,952,490	2,672,200	5,624,690
Average Weekly Circulation (2011)	1,801,042	1,442,921	3,243,963
Average Daily Circulation (2011)			1,385,735
Other DMA Total	Cable	Non-cable	Total
	TV Households	TV Households	TV Households
Estimated Station Totals *	1,030	187,860	188,890
Average Weekly Circulation (2011)	77	15,318	15,395
Average Daily Circulation (2011)			2,515

\*Estimated station totals are sums of the Nielsen TV and Cable TV household estimates for each county in which the station registers viewing of more than 5% as per the Nielsen Survey Methods.

**KCOP-TV**  
Ch. 13

**Network Service:** MNT.

**Licensee:** Fox Television Stations Inc., 444 N Capitol St NW, Ste 740, Washington, DC 20001.

**Studio:** 1999 S Bundy Dr, Los Angeles, CA 90025.

**Mailing Address:** 1999 S Bundy Dr, Los Angeles, CA 90025.

**Phone:** 310-584-2000. **Fax:** 310-584-2217.

**E-mail:** programming@la13.com

**Web Site:** http://www.myfoxla.com

**Technical Facilities:** Channel No. 13 (210-216 MHz). Authorized power: 120-kw visual, aural. Antenna: 2969-ft above av. terrain, 187-ft. above ground, 5856-ft. above sea level.

Latitude 34° 13' 29"  
Longitude 118° 03' 48"

**Transmitter:** 15.63-mi. NE of Los Angeles.

**Note:** Latitude and longitude coordinates shown are based on the North American Datum of 1927 (NAD 27) as currently required by the Mass Media Bureau of the FCC.

**Ownership:** Fox Television Holdings Inc. (Group Owner).

**Began Operation:** January 4, 1999. Station broadcasting digitally on its analog channel allotment. Sale to present owner by Chris-Craft Industries Inc. approved by FCC July 23, 2001. Began analog operations: September 17, 1948. Sale to present owner by Chris-Craft Industries Inc. approved by FCC July 25, 2001. Sale to Chris-Craft Industries Inc. (formerly NAFI Corp.) by Bing Crosby, Kenyon Brown, George L. Coleman & Joseph A. Thomas approved by FCC January 27, 1960. Sale to Crosby, et al., by Copley Press approved by FCC December 11, 1957. Copley acquired station, operating as KLAC-TV, from Mrs. Dorothy Schiff Sonneborn, December 23, 1953. Ceased analog operations: June 12, 2009.

**Represented (legal):** Skadden, Arps, Slate, Meagher & Flom LLP.

**Represented (engineering):** Cohen Dippell & Everist PC.

**Personnel:**

**Kevin Hale**, Vice President & General Manager.

**Will Dishong**, Vice President, Broadcast Operations & Engineering.

**Stuart Evans**, Vice President & Sales Director.

**Tom Sheehy**, Vice President & General Sales Manager.

**Kingsley Smith**, Vice President, News.

**Stephanie Coyle**, Vice President, Finance.

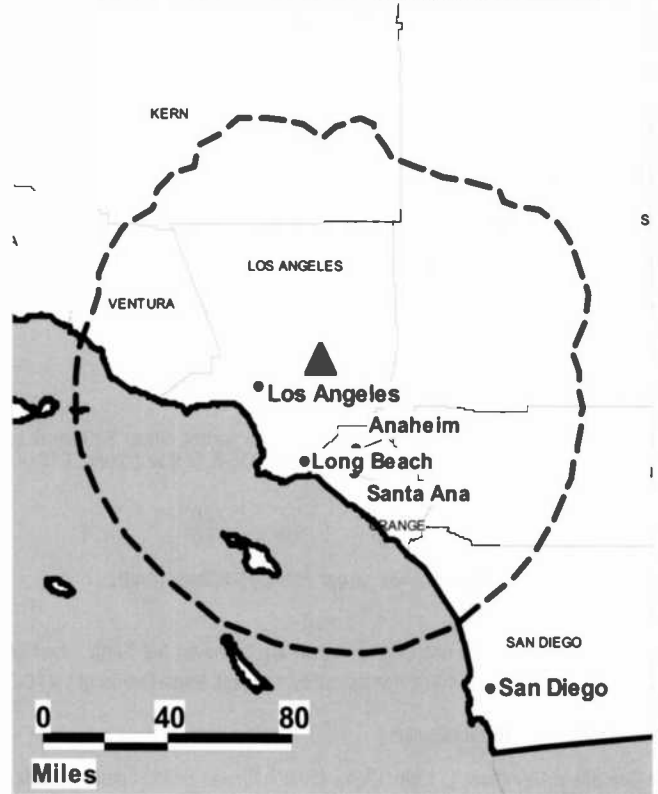
**John Frenzel**, Programming Director.

**Audrey Weiss**, Local Sales Manager.

**Mildred Sibley**, Traffic Manager.

**Jill Brow-Weller**, Research Director.

KCOP-TV BPCDT-20080717AFP GRANTED: 7/18/2008



© 2012 Warren Communications News

**City of License:** Los Angeles. **Station DMA:** Los Angeles, CA. **Rank:** 2.

Circulation © 2011 Nielsen. Coverage based on Nielsen study.

GrandTotal	Cable TV Households	Non-cable TV Households	Total TV Households
Estimated Station Totals *	2,969,660	2,672,200	5,641,860
Average Weekly Circulation (2011)	871,000	746,838	1,617,838
Average Daily Circulation (2011)			450,624
Station DMA Total	Cable TV Households	Non-cable TV Households	Total TV Households
Estimated Station Totals *	2,952,490	2,672,200	5,624,690
Average Weekly Circulation (2011)	868,905	746,838	1,615,743
Average Daily Circulation (2011)			450,418
Other DMA Total	Cable TV Households	Non-cable TV Households	Total TV Households
Estimated Station Totals *	17,170	0	17,170
Average Weekly Circulation (2011)	2,095	0	2,095
Average Daily Circulation (2011)			206

\*Estimated station totals are sums of the Nielsen TV and Cable TV household estimates for each county in which the station registers viewing of more than 5% as per the Nielsen Survey Methods.



**KMEX-DT**  
**Ch. 34**

**Network Service:** UNV.

**Licensee:** KMEX License Partnership GP, 5999 Center Dr, Ste 4083, Los Angeles, CA 90045.

**Studio:** 5999 Center Dr, Los Angeles, CA 90045.

**Mailing Address:** 5999 Center Dr, Ste 4083, Los Angeles, CA 90045.

**Phone:** 310-216-3434. **Fax:** 310-348-3459.

**E-mail:** marketingcomm@univision.net

**Web Site:** http://www.kmex.com

**Technical Facilities:** Channel No. 34 (590-596 MHz). Authorized power: 392-kw max. visual, aural. Antenna: 3136-ft above av. terrain, 322-ft. above ground, 6033-ft. above sea level.

Latitude	34°	13'	36"
Longitude	118°	03'	59"

Requests modification of CP for change to 1000-kw max. visual; BMPCDT-20080620AGO.

**Note:** Latitude and longitude coordinates shown are based on the North American Datum of 1927 (NAD 27) as currently required by the Mass Media Bureau of the FCC.

**Ownership:** Univision Communications Inc. (Group Owner).

**Began Operation:** November 1, 2002. Station broadcasting digitally on its analog channel allotment. Began analog operations: September 30, 1962. Ceased analog operations: June 12, 2009. Transfer of control by KMEX License Partnership GP from shareholders of Univision Communications Inc. to Broadcasting Media Partners Inc. approved by FCC March 27, 2007. Sale to present owner by Hallmark Cards approved by FCC September 30, 1993. Sale to Hallmark Acquisition Inc. by Spanish International Communications Corp. approved by FCC June 12, 1987.

**Represented (legal):** Covington & Burling.

**Personnel:**

**Alberto Mier y Teran**, Vice President & General Manager.

**Mark Dante**, Vice President & Sales Director.

**Wendy Figueroa**, Senior Account Executive.

**Chris Corr**, Local Sales Manager.

**Alejandra Santamaria**, Local Sales Manager.

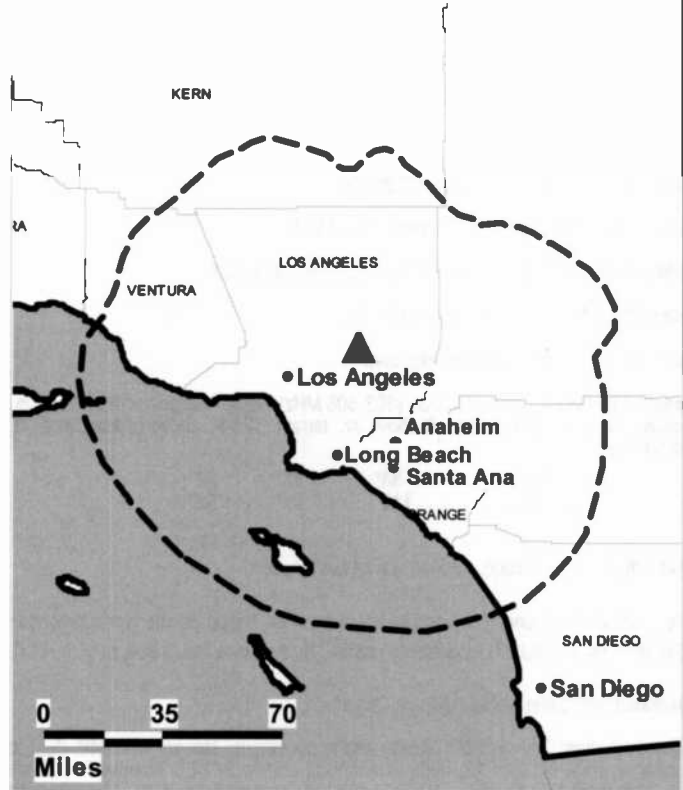
**Sylvia Torres**, Local Sales Manager.

**Adriana Ruiz-Lopez**, Public Relations Manager.

**Luis De La Parra**, Promotion & Marketing Director.

**Marco Flores**, News Director.

KMEX-DT BPCDT-20080228ABI GRANTED: 5/30/2008



© 2012 Warren Communications News

**City of License:** Los Angeles. **Station DMA:** Los Angeles, CA. **Rank:** 2.

Circulation © 2011 Nielsen. Coverage based on Nielsen study.

GrandTotal	Cable TV Households	Non-cable TV Households	Total TV Households
Estimated Station Totals *	2,952,490	2,672,200	5,624,690
Average Weekly Circulation (2011)	523,448	814,382	1,337,830
Average Daily Circulation (2011)			893,135
Station DMA Total	Cable TV Households	Non-cable TV Households	Total TV Households
Estimated Station Totals *	2,952,490	2,672,200	5,624,690
Average Weekly Circulation (2011)	523,448	814,382	1,337,830
Average Daily Circulation (2011)			893,135

\*Estimated station totals are sums of the Nielsen TV and Cable TV household estimates for each county in which the station registers viewing of more than 5% as per the Nielsen Survey Methods.

# California — Los Angeles

**KNBC**

**Ch. 36**

**Network Service:** NBC.

**Licensee:** NBC Telemundo License LLC, 1299 Pennsylvania Ave NW, 9th Fl, c/o NBCUniversal LLC, Washington, DC 20004.

**Studio:** 3000 W Alameda Ave, Burbank, CA 91523.

**Mailing Address:** 3000 W Alameda Ave, Burbank, CA 91523.

**Phone:** 818-840-4444. **Fax:** 818-840-3535.

**Web Site:** <http://www.nbclosangeles.com>

**Technical Facilities:** Channel No. 36 (602-608 MHz). Authorized power: 665-kw max. visual, aural. Antenna: 3251-ft above av. terrain, 525-ft. above ground, 6204-ft. above sea level.

Latitude 34° 13' 32"  
Longitude 118° 03' 52"

**Transmitter:** Mount Wilson, 15.5-mi. NE of Los Angeles.

**Note:** Latitude and longitude coordinates shown are based on the North American Datum of 1927 (NAD 27) as currently required by the Mass Media Bureau of the FCC.

**Ownership:** NBCUniversal LLC (Group Owner).

**Began Operation:** July 12, 2001. Began analog operations: January 16, 1949. Ceased analog operations: June 12, 2009. Transfer of control by NBC Telemundo License Co. from General Electric Co. (100% to 49%) to Comcast Corp. (0 to 51%) approved by FCC January 19, 2011.

**Personnel:**

**Bob Long**, Vice President, News.

**Ginger Zumaeta**, Vice President, Advertising & Promotion.

**Pat Roy**, Traffic Manager.

**Fran Vietti**, Local Sales Manager.

**David Bright**, Research Director.

**Erin Dittman**, Communications Director.

**Richard Westcott**, Engineering Director.

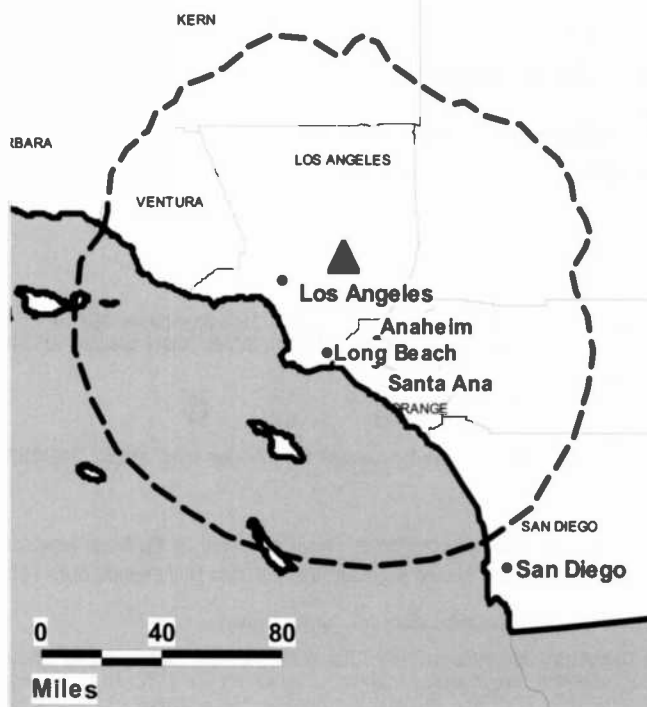
**Wendy Harris**, Executive Producer.

**Rebecca Nieto**, Senior News Producer.

**Matt Goldberg**, Producer.

**City of License:** Los Angeles. **Station DMA:** Los Angeles, CA. **Rank:** 2.

KNBC BPCDT-20050406ACJ GRANTED: 6/29/2007



© 2012 Warren Communications News

Circulation © 2011 Nielsen. Coverage based on Nielsen study.

GrandTotal	Cable TV Households	Non-cable TV Households	Total TV Households
Estimated Station Totals *	3,010,310	2,754,910	5,765,220
Average Weekly Circulation (2011)	1,716,241	1,390,705	3,106,946
Average Daily Circulation (2011)			1,236,010
Station DMA Total	Cable TV Households	Non-cable TV Households	Total TV Households
Estimated Station Totals *	2,952,490	2,672,200	5,624,690
Average Weekly Circulation (2011)	1,712,656	1,384,916	3,097,572
Average Daily Circulation (2011)			1,233,815
Other DMA Total	Cable TV Households	Non-cable TV Households	Total TV Households
Estimated Station Totals *	57,820	82,710	140,530
Average Weekly Circulation (2011)	3,585	5,789	9,374
Average Daily Circulation (2011)			2,195

\*Estimated station totals are sums of the Nielsen TV and Cable TV household estimates for each county in which the station registers viewing of more than 5% as per the Nielsen Survey Methods.

**KTLA**  
**Ch. 31**

**Network Service:** CW.

**Licensee:** KTLA Inc., Debtor-In-Possession, PO Box 500, 5800 Sunset Blvd, Los Angeles, CA 90028.

**Studio:** 5800 Sunset Blvd, Los Angeles, CA 90028.

**Mailing Address:** 5800 Sunset Blvd, Los Angeles, CA 90028.

**Phone:** 323-460-5500. **Fax:** 323-460-5405.

**E-mail:** troy@ktda.com

**Web Site:** http://www.ktda.com

**Technical Facilities:** Channel No. 31 (572-578 MHz). Authorized power: 1000-kw max. visual, aural. Antenna: 3110-ft above av. terrain, 364-ft. above ground, 6063-ft. above sea level.

Latitude	34°	13'	36"
Longitude	118°	03'	56"

**Note:** Latitude and longitude coordinates shown are based on the North American Datum of 1927 (NAD 27) as currently required by the Mass Media Bureau of the FCC.

**Ownership:** Tribune Broadcasting Co., Debtor-In-Possession (Group Owner).

**Began Operation:** October 29, 1998. Began analog operations: January 22, 1947. Involuntary assignment to debtor-in-possession status approved by FCC December 24, 2008. Transfer of control from public shareholders of the Tribune Co. to Tribune Employee Stock Ownership Plan approved by FCC November 30, 2007. Sale to present owner by KKR Assoc., et al., approved by FCC October 4, 1985. Previous sale approved by FCC March 28, 1983. Sale to Gene Autry & The Signal Cos. by Paramount Television Productions approved by FCC May 13, 1964. Ceased analog operations: June 12, 2009.

**Represented (sales):** TeleRep Inc.

**Represented (legal):** Sidley Austin LLP.

**Represented (engineering):** du Treil, Lundin & Rackley Inc.

**Personnel:**

**Don Corsini,** President & General Manager.

**John Moczulski,** Vice President, Programming.

**Patricia Tang,** Local Sales Manager.

**Troy Arce,** General Sales Manager.

**Nancy Caldwell,** Local Sales Manager.

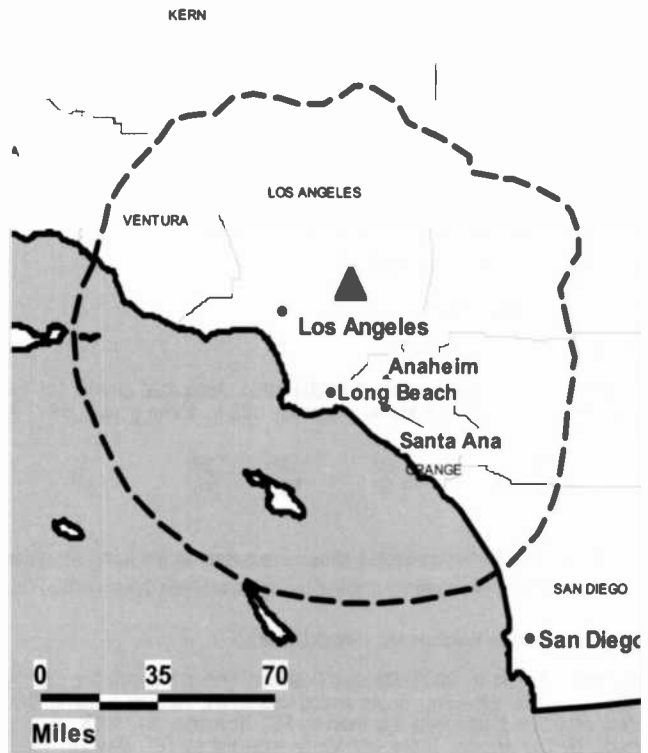
**Michael E. Weiner,** Finance Director.

**Jymm Adams,** Marketing & Promotions Director.

**Barbara Lopez-Nash,** Human Resources Director, West Coast.

**City of License:** Los Angeles. **Station DMA:** Los Angeles, CA. **Rank:** 2.

KTLA BMPCDT-20050603AAC GRANTED: 6/24/2005



© 2012 Warren Communications News

Circulation © 2011 Nielsen. Coverage based on Nielsen study.

GrandTotal	Cable TV Households	Non-cable TV Households	Total TV Households
Estimated Station Totals *	3,128,660	2,784,330	5,912,990
Average Weekly Circulation (2011)	1,434,111	1,275,646	2,709,757
Average Daily Circulation (2011)			970,844
Station DMA Total	Cable TV Households	Non-cable TV Households	Total TV Households
Estimated Station Totals *	2,952,490	2,672,200	5,624,690
Average Weekly Circulation (2011)	1,423,063	1,267,053	2,690,116
Average Daily Circulation (2011)			967,859
Other DMA Total	Cable TV Households	Non-cable TV Households	Total TV Households
Estimated Station Totals *	176,170	112,130	288,300
Average Weekly Circulation (2011)	11,048	8,593	19,641
Average Daily Circulation (2011)			2,985

\*Estimated station totals are sums of the Nielsen TV and Cable TV household estimates for each county in which the station registers viewing of more than 5% as per the Nielsen Survey Methods.

# California — Los Angeles

**KTTV**  
**Ch. 11**

**Network Service:** FOX.

**Licensee:** Fox Television Stations Inc., 5151 Wisconsin Ave NW, c/o Molly Pauker, Washington, DC 20016.

**Studio:** 1990 S Bundy Dr, Ste 850, Los Angeles, CA 90025.

**Mailing Address:** 1999 S Bundy Dr, Los Angeles, CA 90025.

**Phone:** 310-584-2000. **Fax:** 310-584-2116.

**E-mail:** john.frenzel@foxtv.com

**Web Site:** <http://www.myfoxtv.com>

**Technical Facilities:** Channel No. 11 (198-204 MHz). Authorized power: 115-kw visual, aural. Antenna: 2963-ft above av. terrain, 180-ft. above ground, 5849-ft. above sea level.

Latitude 34° 13' 29"  
Longitude 118° 03' 48"

**Note:** Latitude and longitude coordinates shown are based on the North American Datum of 1927 (NAD 27) as currently required by the Mass Media Bureau of the FCC.

**Ownership:** Fox Television Holdings Inc. (Group Owner).

**Began Operation:** August 15, 2000. Standard Definition. Station broadcasting digitally on its analog channel allotment. Began analog operations: January 7, 1949. Sale to present owner by Metromedia approved by FCC November 14, 1985. Sale to Metromedia by Los Angeles Times and Mirror approved by FCC May 28, 1963. Ceased analog operations: June 12, 2009.

**Represented (legal):** Skadden, Arps, Slate, Meagher & Flom LLP.

**Personnel:**

- Kevin Hale**, Vice President & General Manager.
- Stephanie Coyle**, Vice President, Finance.
- Will Dishong**, Vice President, Broadcast Operations & Engineering.
- Stuart Evans**, Vice President & Sales Director.
- Tom Sheehy**, Vice President & General Sales Manager.
- Kingsley Smith**, Vice President & News Director.
- Jill Brow-Weller**, Research Director.
- John Frenzel**, Programming Director.
- Mildred Sibley**, Traffic Manager.
- Audrey Weiss**, Local Sales Manager.

**City of License:** Los Angeles. **Station DMA:** Los Angeles, CA. **Rank:** 2.

**KTTV BMPCDT-20100506AFJ GRANTED: 5/26/2010**



© 2012 Warren Communications News

Circulation © 2011 Nielsen. Coverage based on Nielsen study.

GrandTotal	Cable TV Households	Non-cable TV Households	Total TV Households
Estimated Station Totals *	2,952,490	2,817,550	5,770,040
Average Weekly Circulation (2011)	1,821,771	1,510,847	3,332,618
Average Daily Circulation (2011)			1,252,289
Station DMA Total	Cable TV Households	Non-cable TV Households	Total TV Households
Estimated Station Totals *	2,952,490	2,672,200	5,624,690
Average Weekly Circulation (2011)	1,821,771	1,500,200	3,321,971
Average Daily Circulation (2011)			1,250,722
Other DMA Total	Cable TV Households	Non-cable TV Households	Total TV Households
Estimated Station Totals *	0	145,350	145,350
Average Weekly Circulation (2011)	0	10,647	10,647
Average Daily Circulation (2011)			1,567

\*Estimated station totals are sums of the Nielsen TV and Cable TV household estimates for each county in which the station registers viewing of more than 5% as per the Nielsen Survey Methods.

**KWHY-TV**  
**Ch. 42**

**Network Service:** IND.

**Licensee:** KWHY-22 Broadcasting LLC, 9550 Firestone Blvd, Ste 105, Downey, CA 90241.

**Studio:** 3000 W Alameda Ave, Burbank, CA 91523.

**Mailing Address:** 3400 W Olive Ave, Ste 600, Burbank, CA 91505.

**Phone:** 818-260-5822. **Fax:** 818-260-5805.

**E-mail:** administracion@canal22.tv

**Web Site:** http://www.kwhy.com

**Technical Facilities:** Channel No. 42 (638-644 MHz). Authorized power: 486-kw max. visual, aural. Antenna: 2926-ft above av. terrain, 125-ft. above ground, 5551-ft. above sea level.

Latitude 34° 12' 47.8"  
Longitude 118° 03' 41.0"

**Note:** Latitude and longitude coordinates shown are based on the North American Datum of 1927 (NAD 27) as currently required by the Mass Media Bureau of the FCC.

**Ownership:** Meruelo Media Holdings (Group Owner).

**Began Operation:** February 12, 2002. Began analog operations: March 25, 1963. Ceased analog operations: June 12, 2009. Central Broadcasting took station off the air March 9, 1964. Sale by Central Broadcasting Corp. approved by FCC July 29, 1964. Resumed operation May 2, 1965. Subscription TV began July 23, 1978. Sale to Harriscope Corp. by Coast TV Broadcasting approved by FCC November 20, 1981. Sale to Telemundo Holdings Inc. by Harriscope Corp. approved by FCC April 26, 2001. Transfer of control by Telemundo of Los Angeles License Corp. from Telemundo Communications Group Inc. to TN Acquisition Corp. (General Electric Co.) approved by FCC April 10, 2002. Sale to Bahia Honda LLC by NBC Telemundo License Co. as part of the Comcast/GE/NBC Universal agreement approved by FCC January 19, 2011. Comcast and GE committed to place one of the three NBC Universal stations serving the Los Angeles DMA in a trust while finding a third party to purchase. Sale to present owner by Bahia Honda LLC approved by FCC April 27, 2011.

**Represented (legal):** Wiley Rein LLP.

**Represented (engineering):** Hammett & Edison Inc.

**Personnel:**

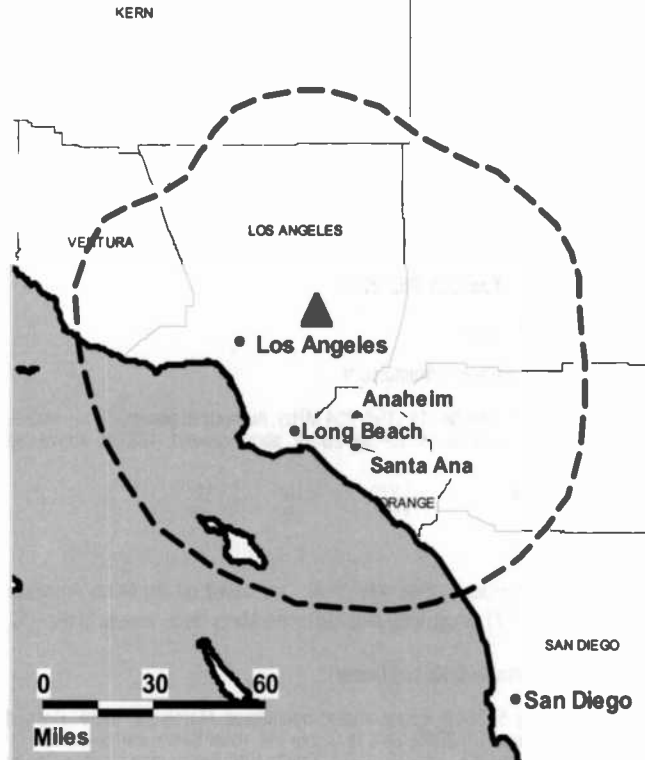
Raul Rodriguez, Vice President & General Manager.

Richard Westcott, Engineering Director.

Leticia Garcia, Local Sales Manager.

**City of License:** Los Angeles. **Station DMA:** Los Angeles, CA. **Rank:** 2.

KWHY-TV BMPCDT-20000428ABX GRANTED: 5/17/2004



© 2012 Warren Communications News

Circulation © 2011 Nielsen. Coverage based on Nielsen study.

GrandTotal	Cable TV Households	Non-cable TV Households	Total TV Households
Estimated Station Totals *	1,575,230	2,672,200	4,247,430
Average Weekly Circulation (2011)	97,664	333,277	430,941
Average Daily Circulation (2011)			126,389
Station DMA Total	Cable TV Households	Non-cable TV Households	Total TV Households
Estimated Station Totals *	1,575,230	2,672,200	4,247,430
Average Weekly Circulation (2011)	97,664	333,277	430,941
Average Daily Circulation (2011)			126,389

\*Estimated station totals are sums of the Nielsen TV and Cable TV household estimates for each county in which the station registers viewing of more than 5% as per the Nielsen Survey Methods.

**KNSO**  
**Ch. 11**

**Network Service:** TMO.

**Licensee:** NBC Telemundo License LLC, 1299 Pennsylvania Ave NW, 9th Fl, c/o NBCUniversal LLC, Washington, DC 20004.

**Studio:** 30 River Park Pl W, Ste 200, Fresno, CA 93720.

**Mailing Address:** 30 River Park Pl W, Ste 200, Fresno, CA 93720.

**Phone:** 559-252-5101. **Fax:** 559-252-2747.

**E-mail:** info@holaciudad.com

**Web Site:** http://www.telemundofresno.com

**Technical Facilities:** Channel No. 11 (198-204 MHz). Authorized power: 45-kw visual, aural. Antenna: 2041-ft above av. terrain, 285-ft. above ground, 4731-ft. above sea level.

Latitude	37°	04'	19"
Longitude	119°	25'	49"

**Note:** Latitude and longitude coordinates shown are based on the North American Datum of 1927 (NAD 27) as currently required by the Mass Media Bureau of the FCC.

**Ownership:** NBCUniversal LLC (Group Owner).

**Began Operation:** July 5, 2006. Began analog operations: March 22, 1996. Ceased analog operations: June 12, 2009. Sale to Sainte Ltd. (later Sainte Partners II LP) by Wade Axell approved by FCC June 19, 1992. Sale to NBC Telemundo License Co. by Sainte Partners II LP approved by FCC January 29, 2003. Transfer of control by NBC Telemundo License Co. from General Electric Co. (100% to 49%) to Comcast Corp. (0 to 51%) approved by FCC January 19, 2011.

**Personnel:**

**Alberto Martinez,** General Manager.

**Daniel Rodriguez,** Operations, Production, News, Promotion & Public Affairs Director.

**Manuel Cervantes,** General Sales Manager.

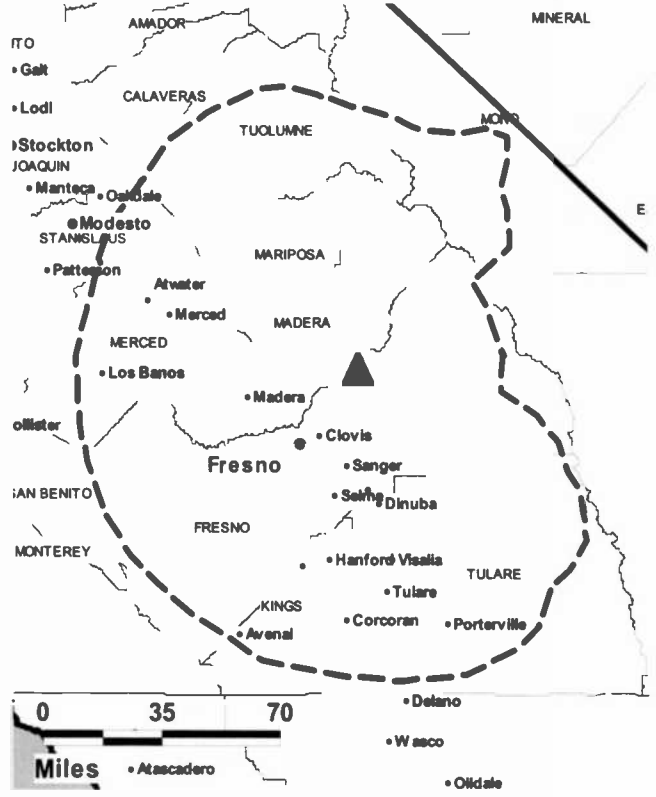
**Federico Velasco,** Local Sales Manager.

**Richard Bennett,** Chief Engineer.

**Maria Vasquez,** Traffic Manager.

**City of License:** Merced. **Station DMA:** Fresno-Visalia, CA. **Rank:** 55.

• KNSO BPCDT-20080620ADF GRANTED: 6/30/2009



Circulation © 2011 Nielsen. Coverage based on Nielsen study.

GrandTotal	Cable TV Households	Non-cable TV Households	Total TV Households
Estimated Station Totals *	201,160	373,490	574,650
Average Weekly Circulation (2011)	15,819	28,591	44,410
Average Daily Circulation (2011)			18,393

Station DMA Total	Cable TV Households	Non-cable TV Households	Total TV Households
Estimated Station Totals *	201,160	373,490	574,650
Average Weekly Circulation (2011)	15,819	28,591	44,410
Average Daily Circulation (2011)			18,393

\*Estimated station totals are sums of the Nielsen TV and Cable TV household estimates for each county in which the station registers viewing of more than 5% as per the Nielsen Survey Methods.

**KUVS-DT**  
**Ch. 18**

**Network Service:** UNV.

**Licensee:** KUVS License Partnership GP, 5999 Center Dr, Ste 4083, Los Angeles, CA 90045.

**Studio:** 1710 Arden Way, Sacramento, CA 95818.

**Mailing Address:** 1710 Arden Way, Sacramento, CA 95818.

**Phone:** 916-614-1900. **Fax:** 916-614-1902.

**Web Site:** <http://www.univision.com>

**Technical Facilities:** Channel No. 18 (494-500 MHz). Authorized power: 500-kw max. visual, aural. Antenna: 1821-ft above av. terrain, 239-ft. above ground, 2989-ft. above sea level.

Latitude 38° 07' 07"  
Longitude 120° 43' 27"

**Note:** Latitude and longitude coordinates shown are based on the North American Datum of 1927 (NAD 27) as currently required by the Mass Media Bureau of the FCC.

**Ownership:** Univision Communications Inc. (Group Owner).

**Began Operation:** November 1, 2002. Standard Definition. Began analog operations: August 26, 1966. Ceased analog operations: June 12, 2009. Transfer of control by KUVS License Partnership GP from shareholders of Univision Communications Inc. to Broadcasting Media Partners Inc. approved by FCC March 27, 2007. Sale to present owner by Chester Smith et al. (Sainte Ltd.) approved by FCC March 6, 1997.

**Represented (legal):** Covington & Burling.

**Personnel:**

Steve Stuck, General Manager.

Maria Delrio, General Sales Manager.

Isabella Gonzalez, News Director.

Bill Mouzakis, Chief Engineer.

Gary Downs, Controller.

Lisa Mark, Traffic Manager.

Carolyn Gore, Public Affairs Director.

**City of License:** Modesto. **Station DMA:** Sacramento-Stockton-Modesto, CA.

**Rank:** 20.

KUVS-DT BMPCDT-20000501AJY GRANTED: 11/9/2000



© 2012 Warren Communications News

Circulation © 2011 Nielsen. Coverage based on Nielsen study.

Grand Total	Cable TV Households	Non-cable TV Households	Total TV Households
Estimated Station Totals *	538,010	497,810	1,035,820
Average Weekly Circulation (2011)	55,647	119,717	175,364
Average Daily Circulation (2011)			113,950

Station DMA Total	Cable TV Households	Non-cable TV Households	Total TV Households
Estimated Station Totals *	538,010	497,810	1,035,820
Average Weekly Circulation (2011)	55,647	119,717	175,364
Average Daily Circulation (2011)			113,950

\*Estimated station totals are sums of the Nielsen TV and Cable TV household estimates for each county in which the station registers viewing of more than 5% as per the Nielsen Survey Methods.

**KION-TV**  
Ch. 32

**Network Service:** CW, CBS.

**Licensee:** Cowles California Media Co., W 999 Riverside Ave, Spokane, WA 99201-1006.

**Studio:** 1550 Moffett St, Salinas, CA 93905.

**Mailing Address:** PO Box 3560, Salinas, CA 93912.

**Phone:** 831-422-3500. **Fax:** 831-754-1120.

**E-mail:** kimmeyenberg@kionrightnow.com

**Web Site:** http://www.kionrightnow.com

**Technical Facilities:** Channel No. 32 (578-584 MHz). Authorized power: 46-kw max. visual, aural. Antenna: 2487-ft above av. terrain, 161-ft. above ground, 3550-ft. above sea level.

Latitude	36°	32'	05"
Longitude	121°	37'	14"

**Note:** Latitude and longitude coordinates shown are based on the North American Datum of 1927 (NAD 27) as currently required by the Mass Media Bureau of the FCC.

**LMA:** Local marketing agreement with KCBA (FOX) Salinas (KCBA), Salinas.

**Ownership:** Cowles Co. (Group Owner).

**Began Operation:** June 4, 2003. Began analog operations: February 2, 1969. Sale to Retlaw Enterprises Inc. by Monterey-Salinas TV Inc. approved by FCC August 27, 1979. Sale to Harron Communications Corp. by Retlaw approved by FCC March 11, 1993. Sale to The Ackerley Group by Harron Communications Corp. approved by FCC January 5, 2000. In stock swap, Clear Channel Broadcasting Inc. acquired The Ackerley Group. FCC approved deal May 29, 2002. Sale to Newport Television LLC by Clear Channel Communications Inc. approved by FCC November 29, 2007. To comply with FCC's duopoly rules, sale to present owner by Newport Television LLC approved by FCC February 27, 2008. Ceased analog operations: February 17, 2009.

**Represented (sales):** Katz Media Group.

**Represented (legal):** Skadden, Arps, Slate, Meagher & Flom LLP.

**Personnel:**

**Mark Faylor**, Vice President & General Manager.

**Steve Ellzey**, Vice President, Sales & Marketing.

**Denise Clodjeaux**, News Director.

**Adam Perez**, Chief Engineer.

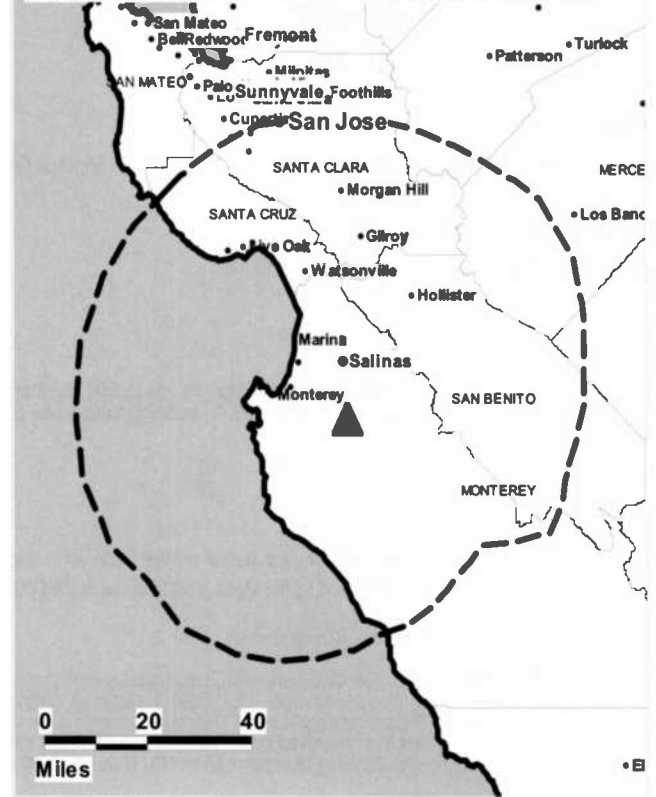
**Kim Meyenberg**, Programming & Promotion Director.

**Monica Escobedo**, Traffic Manager.

**William Lyon**, Creative Services Director.

**Rick Gomez**, Special Projects Coordinator.

**KION-TV BMPCDT-20000501AKA GRANTED: 4/9/2003**



© 2012 Warren Communications News

**James Stephens**, Controller.

**City of License:** Monterey. **Station DMA:** Monterey-Salinas, CA. **Rank:** 125.

Circulation © 2011 Nielsen. Coverage based on Nielsen study.

GrandTotal	Cable TV Households	Non-cable TV Households	Total TV Households
Estimated Station Totals *	121,020	108,130	229,150
Average Weekly Circulation (2011)	68,497	41,543	110,040
Average Daily Circulation (2011)			47,323
Station DMA Total	Cable TV Households	Non-cable TV Households	Total TV Households
Estimated Station Totals *	121,020	108,130	229,150
Average Weekly Circulation (2011)	68,497	41,543	110,040
Average Daily Circulation (2011)			47,323

\*Estimated station totals are sums of the Nielsen TV and Cable TV household estimates for each county in which the station registers viewing of more than 5% as per the Nielsen Survey Methods.



**KSMS-TV**

**Ch. 31**

**Network Service:** UNV.

**Licensee:** Entravision Holdings LLC, 2425 Olympic Blvd, Ste 6000 W, Santa Monica, CA 90404.

**Studio:** 67 Garden Ct, Monterey, CA 93940.

**Mailing Address:** 67 Garden Ct, Monterey, CA 93940.

**Phone:** 831-373-6767; 831-642-4400. **Fax:** 831-373-6700.

**Web Site:** <http://www.ksmstv.com>

**Technical Facilities:** Channel No. 31 (572-578 MHz). Authorized power: 50-kw max. visual, aural. Antenna: 2299-ft above av. terrain, 171-ft. above ground, 3248-ft. above sea level.

Latitude	36°	45'	23"
Longitude	121°	30'	05"

Holds CP for change to 1000-kw visual, 2299-ft above av. terrain, 171-ft. above ground, 3247-ft. above sea level; BPCDT-20081215ACX.

**Note:** Latitude and longitude coordinates shown are based on the North American Datum of 1927 (NAD 27) as currently required by the Mass Media Bureau of the FCC.

**Ownership:** Entravision Communications Corp. (Group Owner).

**Began Operation:** November 20, 2007. Began analog operations: September 1, 1986. Ceased analog operations: June 12, 2009.

**Personnel:**

**Walter F. Ulloa**, President.

**Aaron Scoby**, General Manager.

**Tony Valencia**, Local Sales & Promotions Manager.

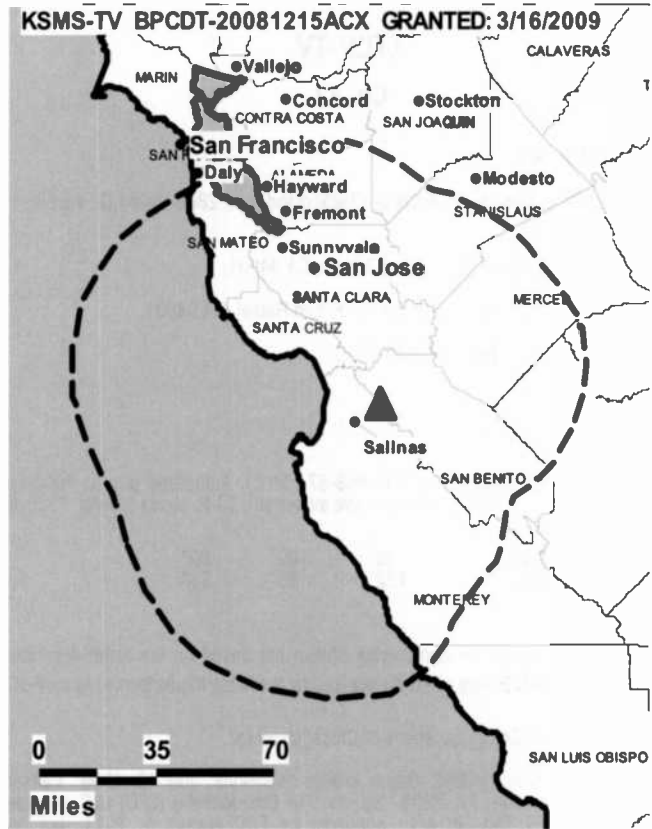
**Fidel Soto**, News Director.

**Abraham Trejo**, Chief Engineer.

**Silka Saavedra**, Production Director.

**Zaida Rosado**, Traffic Manager.

**City of License:** Monterey. **Station DMA:** Monterey-Salinas, CA. **Rank:** 125.



© 2012 Warren Communications News

Circulation © 2011 Nielsen. Coverage based on Nielsen study.

GrandTotal	Cable TV Households	Non-cable TV Households	Total TV Households
Estimated Station Totals *	116,010	108,130	224,140
Average Weekly Circulation (2011)	12,212	13,372	25,584
Average Daily Circulation (2011)			15,707
Station DMA Total	Cable TV Households	Non-cable TV Households	Total TV Households
Estimated Station Totals *	116,010	108,130	224,140
Average Weekly Circulation (2011)	12,212	13,372	25,584
Average Daily Circulation (2011)			15,707

\*Estimated station totals are sums of the Nielsen TV and Cable TV household estimates for each county in which the station registers viewing of more than 5% as per the Nielsen Survey Methods.

**KTLN-TV**

**Ch. 47**

**Network Service:** IND.

**Licensee:** Christian Communications of Chicagoland Inc., 2880 Vision Ct, Aurora, IL 60506.

**Studio:** 100 Pelican Way, Ste E - F, San Rafael, CA 94901.

**Mailing Address:** 100 Pelican Way, Ste E - F, San Rafael, CA 94901.

**Phone:** 415-485-5856. **Fax:** 415-256-9269.

**E-mail:** ktln@tln.com

**Web Site:** <http://www.ktln.tv>

**Technical Facilities:** Channel No. 47 (668-674 MHz). Authorized power: 1000-kw max. visual, aural. Antenna: 1319-ft above av. terrain, 59-ft. above ground, 1650-ft. above sea level.

Latitude	38°	09'	00"
Longitude	122°	35'	31"

**Note:** Latitude and longitude coordinates shown are based on the North American Datum of 1927 (NAD 27) as currently required by the Mass Media Bureau of the FCC.

**Ownership:** Christian Communications of Chicagoland Inc.

**Began Operation:** May 1, 2002. Began analog operations: July 15, 1998. Ceased analog operations: June 12, 2009. Sale to OTA Broadcasting (SFO) LLC (Michael S Dell & Susan L Dell, et al.) approved by FCC August 5, 2011, but not yet consummated. Deal includes a local marketing agreement with Christian Communications of Chicagoland to continue programming the station as a religious outlet. Sale to present owner by North Bay Television Inc. approved by FCC December 10, 1998.

**Represented (legal):** Baker Hostetler LLP.

**Personnel:**

**Debra Fraser,** General Manager.

**Greg Bogdan,** National Sales Manager & Program Director.

**Kevin Mallen,** Chief Engineer.

**Charles Wilson,** Production Manager.

**City of License:** Novato. **Station DMA:** San Francisco-Oakland-San Jose, CA.

**Rank:** 6.



© 2012 Warren Communications News

Circulation © 2011 Nielsen. Coverage based on Nielsen study.

GrandTotal	Cable		Non-cable		Total
	TV Households	TV Households	TV Households	TV Households	
Estimated Station Totals *	0	0	50,790	508	50,790
Average Weekly Circulation (2011)	0	0	2,540	508	2,540
Average Daily Circulation (2011)					508

Station DMA Total	Cable		Non-cable		Total
	TV Households	TV Households	TV Households	TV Households	
Estimated Station Totals *	0	0	50,790	508	50,790
Average Weekly Circulation (2011)	0	0	2,540	508	2,540
Average Daily Circulation (2011)					508

\*Estimated station totals are sums of the Nielsen TV and Cable TV household estimates for each county in which the station registers viewing of more than 5% as per the Nielsen Survey Methods.

# California — Oakland

**KTVU**  
**Ch. 44**

**Network Service:** FOX.

**Licensee:** KTVU Partnership, 2 Jack London Sq, Oakland, CA 94607.

**Studio:** 2 Jack London Sq, Oakland, CA 94607.

**Mailing Address:** PO Box 22222, Oakland, CA 94623.

**Phone:** 510-834-1212. **Fax:** 510-272-9957.

**E-mail:** general.manager@ktvu.com

**Web Site:** http://www.ktvu.com

**Technical Facilities:** Channel No. 44 (650-656 MHz). Authorized power: 1000-kw max. visual, aural. Antenna: 1680-ft above av. terrain, 945-ft. above ground, 1778-ft. above sea level.

Latitude 37° 45' 19"  
Longitude 122° 27' 06"

**Transmitter:** One La Avanzada.

**Note:** Latitude and longitude coordinates shown are based on the North American Datum of 1927 (NAD 27) as currently required by the Mass Media Bureau of the FCC.

**Ownership:** KTVU Partnership (Group Owner).

**Began Operation:** November 18, 1998. Began analog operations: March 3, 1958. Sale to present owner approved by FCC October 16, 1963. Ceased analog operations: June 12, 2009.

**Represented (sales):** TeleRep Inc.

**Personnel:**

**Tom Raponi,** Vice President & General Manager.

**Greg Blite,** General Sales Manager.

**Paul Curran,** Local Sales Manager.

**Michelle Woods,** National Sales Manager.

**Lee MacPherson,** Chief Engineer.

**Ed Chapuis,** News Director.

**Don Thompson,** Engineering Operations Manager.

**Adina Pasto,** Controller.

**Caroline Chang,** Program Director.

**Diane Hayes-Baldwin,** New Business Development Director.

**Pat Macholl,** Research Director.

**Mary Godshall,** Traffic Manager.

**City of License:** Oakland. **Station DMA:** San Francisco-Oakland-San Jose, CA.

**Rank:** 6.



© 2012 Warren Communications News

Circulation © 2011 Nielsen. Coverage based on Nielsen study.

GrandTotal	Cable TV Households	Non-cable TV Households	Total TV Households
Estimated Station Totals *	2,026,990	890,630	2,917,620
Average Weekly Circulation (2011)	1,250,326	548,681	1,799,007
Average Daily Circulation (2011)			778,478
Station DMA Total	Cable TV Households	Non-cable TV Households	Total TV Households
Estimated Station Totals *	1,639,260	884,260	2,523,520
Average Weekly Circulation (2011)	1,169,378	548,227	1,717,605
Average Daily Circulation (2011)			760,481
Other DMA Total	Cable TV Households	Non-cable TV Households	Total TV Households
Estimated Station Totals *	387,730	6,370	394,100
Average Weekly Circulation (2011)	80,948	454	81,402
Average Daily Circulation (2011)			17,997

\*Estimated station totals are sums of the Nielsen TV and Cable TV household estimates for each county in which the station registers viewing of more than 5% as per the Nielsen Survey Methods.

**KFTR-DT**  
**Ch. 29**

**Network Service:** TEL.

**Licensee:** Telefutura Los Angeles LLC, 5999 Center Dr, Ste 4083, Los Angeles, CA 90045.

**Studio:** 5999 Center Dr, Los Angeles, CA 90045.

**Mailing Address:** 5999 Center Dr, Ste 4083, Los Angeles, CA 90045.

**Phone:** 310-410-8900; 310-216-3434. **Fax:** 310-348-3459.

**Web Site:** <http://www.univision.net>

**Technical Facilities:** Channel No. 29 (560-566 MHz). Authorized power: 370-kw max. visual, aural. Antenna: 3136-ft above av. terrain, 322-ft. above ground, 6033-ft. above sea level.

Latitude 34° 13' 36"  
Longitude 118° 03' 59"

Requests modification of CP for change to 745-kw max. visual; BMPCDT-20100426ACW.

**Note:** Latitude and longitude coordinates shown are based on the North American Datum of 1927 (NAD 27) as currently required by the Mass Media Bureau of the FCC.

**Ownership:** Univision Communications Inc. (Group Owner).

**Began Operation:** May 2, 2005. Began analog operations: July 1, 1972. Left air January 29, 1973; resumed operation June 7, 1973; left air on unannounced date. Sale to De Rance Inc. & Santa Fe Communications approved by FCC May 25, 1982. Resumed operation April 21, 1984. Transfer of 35% to Santa Fe Communications by Richard C. Hernandez, et al., approved by FCC February 26, 1985. Sale to USA Broadcasting approved by FCC October 30, 1986. Transfer of control by USA Station Group Partnership of Southern California from USA Broadcasting Inc. to Univision Communications Inc. approved by FCC May 21, 2001. Pro forma transfer of control by Univision Partnership of Southern California from Univision of Southern California Inc. to Telefutura Television Group Inc. approved by FCC December 13, 2002. Transfer of control by Telefutura Los Angeles LLC from shareholders of Univision Communications Inc. to Broadcasting Media Partners Inc. approved by FCC March 27, 2007. Ceased analog operations: June 12, 2009.

**Represented (legal):** Covington & Burling.

**Personnel:**

**Alberto Mier y Teran,** Vice President & General Manager.

**Mark Dante,** Vice President & Sales Manager.

**Wendy Figueroa,** Senior Account Executive.

**Chris Corr,** Local Sales Manager.

**Alejandra Santamaria,** Local Sales Manager.

**Sylvia Torres,** Local Sales Manager.

**Adriana Ruiz-Lopez,** Public Relations Manager.

**KFTR-DT BMPCDT-20080620AJR GRANTED: 11/17/2009**



© 2012 Warren Communications News

**City of License:** Ontario. **Station DMA:** Los Angeles, CA. **Rank:** 2.

Circulation © 2011 Nielsen. Coverage based on Nielsen study.

GrandTotal	Cable TV Households	Non-cable TV Households	Total TV Households
Estimated Station Totals *	2,952,490	2,672,200	5,624,690
Average Weekly Circulation (2011)	408,915	634,711	1,043,626
Average Daily Circulation (2011)			514,739
Station DMA Total	Cable TV Households	Non-cable TV Households	Total TV Households
Estimated Station Totals *	2,952,490	2,672,200	5,624,690
Average Weekly Circulation (2011)	408,915	634,711	1,043,626
Average Daily Circulation (2011)			514,739

\*Estimated station totals are sums of the Nielsen TV and Cable TV household estimates for each county in which the station registers viewing of more than 5% as per the Nielsen Survey Methods.

**KBEH**  
**Ch. 24**

**Network Service:** IND.

**Licensee:** HERO Licenseco LLC, 14450 Commerce Way, Miami Lakes, FL 33016.

**Studio:** 950 Flynn Rd, Ste C, Camarillo, CA 93012.

**Mailing Address:** 950 Flynn Rd, Ste C, Camarillo, CA 93012.

**Phone:** 310-216-0063; 805-388-0081. **Fax:** 310-216-0063.

**E-mail:** mara.rankin@herobroadcasting.com

**Web Site:** http://www.canal63.com

**Technical Facilities:** Channel No. 24 (530-536 MHz). Authorized power: 1000-kw max. visual, aural. Antenna: 2867-ft above av. terrain, 52-ft. above ground, 5482-ft. above sea level.

Latitude	34°	12'	48"
Longitude	118°	03'	41"

**Note:** Latitude and longitude coordinates shown are based on the North American Datum of 1927 (NAD 27) as currently required by the Mass Media Bureau of the FCC.

**Ownership:** HERO Broadcasting LLC (Group Owner).

**Began Operation:** December 29, 2006. Began analog operations: August 17, 1985. Sale (as KTIE) to Rikdis Broadcasting by KTIE Inc. (Donald Sterling & Thome Donnelly Jr.) approved by FCC November 24, 1987. Sale to HBC Holdings approved by FCC August 16, 1991. Sale to Biltmore Broadcasting LLC by HBC Holdings approved by FCC April 29, 1998. Sale to Bela TV LLC by Biltmore Broadcasting LLC approved by FCC December 11, 2003. Transfer of 40% board rights to 17-member consortium headed by Robert Behar, Pan Atlantic Bank & Trust & Latin Capital Ventures LLC approved by FCC December 8, 2004. Sale to present owner by Bela TV LLC approved by FCC February 14, 2008. Ceased analog operations: June 12, 2009.

**Represented (legal):** Dow Lohnes PLLC.

**Personnel:**

**Mara Rankin**, General Manager.

**Linette Rodriguez**, Marketing Director.

**Charlie Trice**, Engineer.

**Don Adamson**, Engineer.

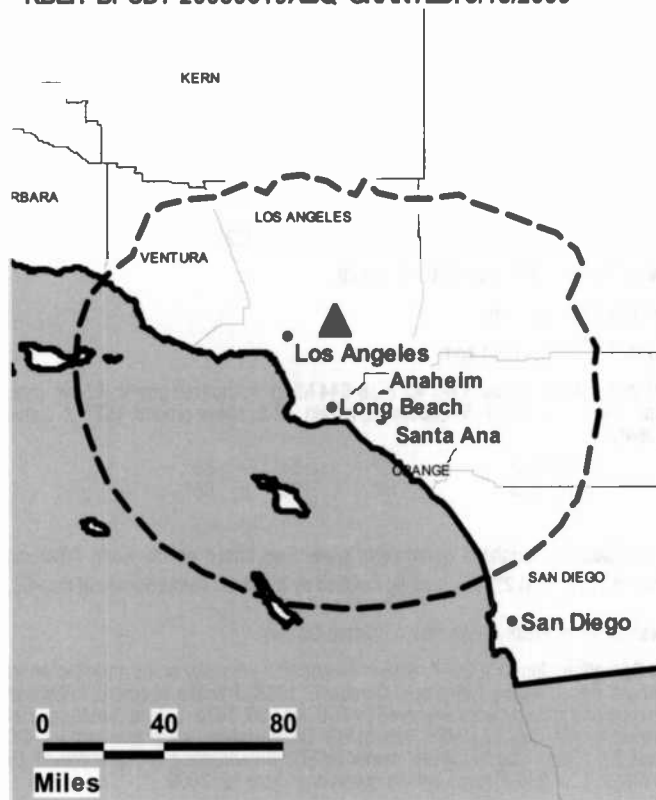
**Marisol Messir**, Chief Financial Officer.

**Maritza Perez**, Programming Coordinator.

**Barbara Alvarez**, Traffic Manager.

**City of License:** Oxnard. **Station DMA:** Los Angeles, CA. **Rank:** 2.

**KBEH BPCDT-20080619ABQ GRANTED: 5/13/2009**



© 2012 Warren Communications News

Circulation © 2011 Nielsen. Coverage based on Nielsen study.

GrandTotal	Cable TV Households	Non-cable TV Households	Total TV Households
Estimated Station Totals *	488,330	0	488,330
Average Weekly Circulation (2011)	28,027	0	28,027
Average Daily Circulation (2011)			4,395

Station DMA Total	Cable TV Households	Non-cable TV Households	Total TV Households
Estimated Station Totals *	488,330	0	488,330
Average Weekly Circulation (2011)	28,027	0	28,027
Average Daily Circulation (2011)			4,395

\*Estimated station totals are sums of the Nielsen TV and Cable TV household estimates for each county in which the station registers viewing of more than 5% as per the Nielsen Survey Methods.

# California — Palm Springs

**KESQ-TV**

**Ch. 42**

**Network Service:** CW, ABC.

**Licensee:** Gulf-California Broadcast Co., 42650 Melanie Pl, Palm Desert, CA 92211.

**Studio:** 42-650 Melanie Pl, Palm Desert, CA 92211.

**Mailing Address:** 42-650 Melanie Pl, Palm Desert, CA 92211.

**Phone:** 760-773-0342. **Fax:** 760-773-5128.

**E-mail:** ballen@kesq.com

**Web Site:** http://www.kesq.com

**Technical Facilities:** Channel No. 42 (638-644 MHz). Authorized power: 42-kw max. visual, aural. Antenna: 745-ft above av. terrain, 72-ft. above ground, 1627-ft. above sea level.

Latitude	33°	51'	58"
Longitude	116°	26'	08"

**Note:** Latitude and longitude coordinates shown are based on the North American Datum of 1927 (NAD 27) as currently required by the Mass Media Bureau of the FCC.

**Ownership:** News Press & Gazette Co. (Group Owner).

**Began Operation:** June 13, 2007. Station broadcasting digitally on its analog channel allotment. Began analog operations: October 5, 1968. Transfer of control to Esquire from receivers in bankruptcy approved by FCC June 30, 1978. Sale to Gulf Broadcast approved by FCC July 27, 1984. Sale to EGF Broadcasting Group approved by FCC August 23, 1985. Sale to present owner by EGF Broadcasting Group approved by FCC March 12, 1996. Ceased analog operations: June 12, 2009.

**Represented (sales):** Continental Television Sales.

**Personnel:**

**Bob Allen,** Vice President & General Manager.

**Barry Gorfine,** General Sales Manager.

**Joel Minsker,** Local Sales Manager.

**Bob Ruderman,** National Sales Manager.

**Bob Smith,** News Director.

**Rich Brockman,** Chief Engineer.

**Chris Gondera,** Business Manager.

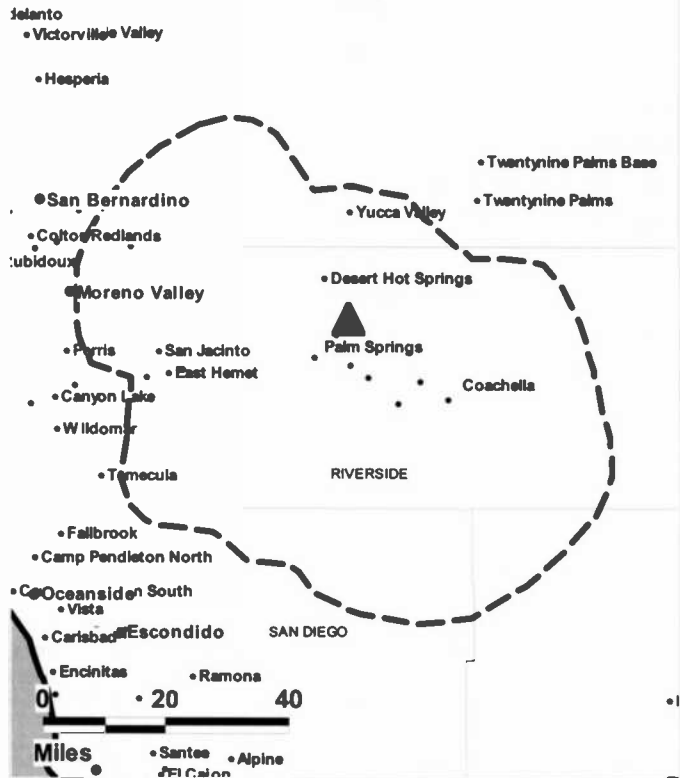
**Ken Spaulding,** Traffic Manager.

**Mark Sucher,** Promotion Director.

**Bobby Otwell,** Creative Services Director.

**Todd Graham,** Operations Manager.

**KESQ-TV BPCDT-20090506ACR GRANTED: 5/12/2009**



**City of License:** Palm Springs. **Station DMA:** Palm Springs, CA. **Rank:** 145.

**Circulation** © 2011 Nielsen. Coverage based on Nielsen study.

Grand Total	Cable TV Households	Non-cable TV Households	Total TV Households
Estimated Station Totals *	117,930	39,250	157,180
Average Weekly Circulation (2011)	70,994	15,347	86,341
Average Daily Circulation (2011)			41,653

Station DMA Total	Cable TV Households	Non-cable TV Households	Total TV Households
Estimated Station Totals *	117,930	39,250	157,180
Average Weekly Circulation (2011)	70,994	15,347	86,341
Average Daily Circulation (2011)			41,653

\*Estimated station totals are sums of the Nielsen TV and Cable TV household estimates for each county in which the station registers viewing of more than 5% as per the Nielsen Survey Methods.

**KMIR-TV**

**Ch. 46**

**Network Service:** NBC.

**Licensee:** Journal Broadcast Corp., 3355 S Valley View Blvd, Las Vegas, NV 89102.

**Studio:** 72920 Park View Dr, Palm Desert, CA 92260.

**Mailing Address:** 72920 Park View Dr, Palm Desert, CA 92260.

**Phone:** 760-568-3636. **Fax:** 760-568-1176.

**E-mail:** rrodriguez@kmir6.com

**Web Site:** http://www.kmir6.com

**Technical Facilities:** Channel No. 46 (662-668 MHz). Authorized power: 120-kw max. visual, aural. Antenna: 697-ft above av. terrain, 131-ft. above ground, 1705-ft. above sea level.

Latitude 33° 52' 00"  
Longitude 116° 25' 59"

**Note:** Latitude and longitude coordinates shown are based on the North American Datum of 1927 (NAD 27) as currently required by the Mass Media Bureau of the FCC.

**Ownership:** Journal Communications Inc. (Group Owner).

**Began Operation:** June 30, 2002. High Definition. Began analog operations: October 26, 1968. Ceased analog operations: June 12, 2009.

**Personnel:**

**Raul Rodriguez,** Vice President & General Manager.

**Alison Shaw,** Sales & Advertising Director.

**Scott Johnson,** Local Sales Manager.

**Kate Glover,** News Director.

**Joe Pandolfo,** Chief Engineer.

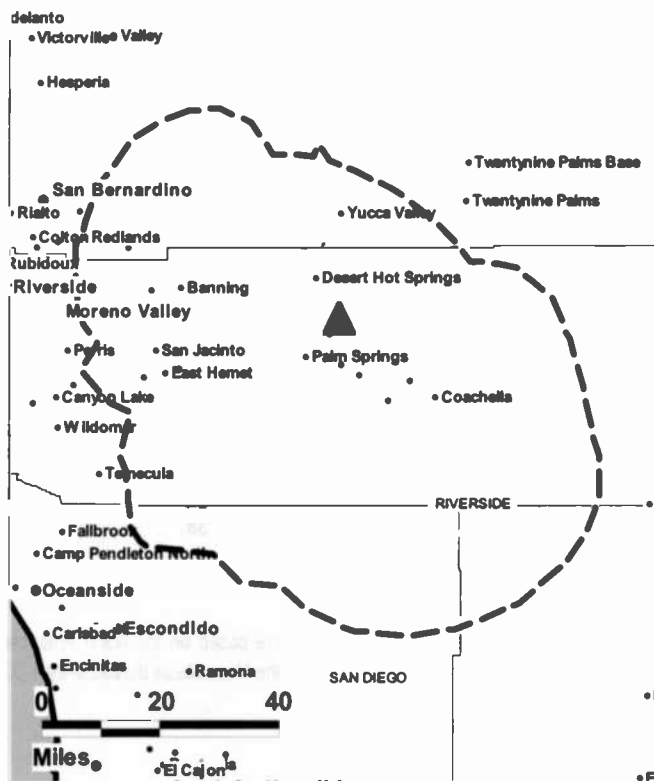
**Susan Truesdale,** Business Manager.

**Mayra Mancilla,** Program Coordinator & Traffic Manager.

**Manny Delarosa,** Marketing & Creative Services Director.

**City of License:** Palm Springs. **Station DMA:** Palm Springs, CA. **Rank:** 145.

**KMIR-TV BPCDT-20080619AGK GRANTED: 8/19/2008**



© 2012 Warren Communications News

Circulation © 2011 Nielsen. Coverage based on Nielsen study.

GrandTotal	Cable TV Households	Non-cable TV Households	Total TV Households
Estimated Station Totals *	117,930	39,250	157,180
Average Weekly Circulation (2011)	58,729	12,050	70,779
Average Daily Circulation (2011)			29,707

Station DMA Total	Cable TV Households	Non-cable TV Households	Total TV Households
Estimated Station Totals *	117,930	39,250	157,180
Average Weekly Circulation (2011)	58,729	12,050	70,779
Average Daily Circulation (2011)			29,707

\*Estimated station totals are sums of the Nielsen TV and Cable TV household estimates for each county in which the station registers viewing of more than 5% as per the Nielsen Survey Methods.

**KCVU**

**Ch. 20**

**Network Service:** FOX.

**Licensee:** Sainte Partners II LP, PO Box 4159, Modesto, CA 95352-4159.

**Studio:** 300 Main St, Chico, CA 95928.

**Mailing Address:** 300 Main St, Chico, CA 95928.

**Phone:** 530-893-1234. **Fax:** 530-893-1266.

**E-mail:** doug@fox30.com

**Web Site:** http://www.foxchico.com

**Technical Facilities:** Channel No. 20 (506-512 MHz). Authorized power: 100-kw max. visual, aural. Antenna: 1473-ft above av. terrain, 390-ft. above ground, 3970-ft. above sea level.

Latitude 39° 57' 49"  
Longitude 121° 42' 38"

Holds CP for change to 172-kw max. visual; BPCDT-20081003ABU.

**Note:** Latitude and longitude coordinates shown are based on the North American Datum of 1927 (NAD 27) as currently required by the Mass Media Bureau of the FCC.

**Multichannel TV Sound:** Stereo only.

**Ownership:** Sainte Partners II LP (Group Owner).

**Began Operation:** December 19, 2008. Began analog operations: November 14, 1990. Ceased analog operations: December 20, 2008. Sale to present owner by William M Holdinghausen & Nancy C Holdinghausen approved by FCC November 27, 1987.

**Represented (legal):** Fletcher, Heald & Hildreth PLC.

**Represented (sales):** Millennium Sales & Marketing.

**Personnel:**

**Doug Holroyd**, General Manager & General Sales Manager.

**Gordy Cummings**, National Sales Manager.

**Ken Rice**, Chief Engineer.

**Patti Bittroff**, Accounting Manager.

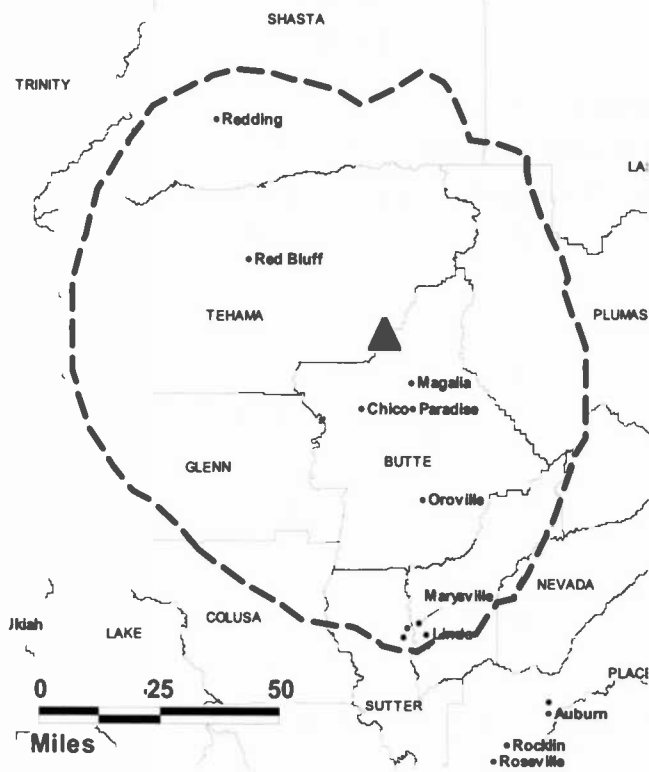
**Patricia Babcock**, Traffic Manager.

**Richard Grey**, Production Manager.

**Paula Murphy**, Program Director & Office Manager.

**City of License:** Paradise. **Station DMA:** Chico-Redding, CA. **Rank:** 131.

**KCVU BPCDT-20081003ABU GRANTED: 12/17/2008**



© 2012 Warren Communications News

Circulation © 2011 Nielsen. Coverage based on Nielsen study.

GrandTotal	Cable TV Households	Non-cable TV Households	Total TV Households
Estimated Station Totals *	63,440	136,500	199,940
Average Weekly Circulation (2011)	34,398	65,891	100,289
Average Daily Circulation (2011)			35,294
Station DMA Total	Cable TV Households	Non-cable TV Households	Total TV Households
Estimated Station Totals *	63,440	125,340	188,780
Average Weekly Circulation (2011)	34,398	63,605	98,003
Average Daily Circulation (2011)			34,801
Other DMA Total	Cable TV Households	Non-cable TV Households	Total TV Households
Estimated Station Totals *	0	11,160	11,160
Average Weekly Circulation (2011)	0	2,286	2,286
Average Daily Circulation (2011)			493

\*Estimated station totals are sums of the Nielsen TV and Cable TV household estimates for each county in which the station registers viewing of more than 5% as per the Nielsen Survey Methods.



**KTFF-DT**  
**Ch. 48**

**Network Service:** TEL.

**Licensee:** Telefutera Fresno LLC, 5999 Center Dr, Ste 4083, Los Angeles, CA 90045.

**Studio:** 601 W Univision Plz, Fresno, CA 93722.

**Mailing Address:** 601 W Univision Plz, Fresno, CA 93722.

**Phone:** 559-222-2121. **Fax:** 559-430-8671.

**E-mail:** kftvnews@univision.net

**Web Site:** http://www.univision.com

**Technical Facilities:** Channel No. 48 (674-680 MHz). Authorized power: 197-kw max. visual, aural. Antenna: 2638-ft above av. terrain, 69-ft. above ground, 5846-ft. above sea level.

Latitude	36°	17'	14"
Longitude	118°	50'	17"

**Transmitter:** Approx. 1.3-mi. W of intersection of County Rte. 276 & Forest 19S36, near Milo.

**Note:** Latitude and longitude coordinates shown are based on the North American Datum of 1927 (NAD 27) as currently required by the Mass Media Bureau of the FCC.

**Ownership:** Univision Communications Inc. (Group Owner).

**Began Operation:** September 19, 2002. Began analog operations: May 6, 1992. Ceased analog operations: June 12, 2009. Transfer of control by Telefutera Fresno LLC from shareholders of Univision Communications Inc. to Broadcasting Media Partners Inc. approved by FCC March 27, 2007. Sale to present owner by Paxson Communications Corp. approved by the FCC February 7, 2003. Sale to Paxson Communications Corp. by Kralowec Children's Family Trust approved by FCC November 25, 1997. Pro forma assignment to Kralowec Children's Family Trust from Arthur C. Kralowec approved by FCC August 19, 1991.

**Represented (legal):** Covington & Burling.

**Personnel:**

**Maria Gutierrez,** Senior Vice President & Regional Director.

**Jose Elgorriaga,** General Sales Manager.

**Ruby Valtierra,** Local Sales Manager.

**Frank Salvio,** Local Sales Manager.

**Jesse Rodriguez,** National Account Manager.

**Veronica Flores,** National Sales Manager.

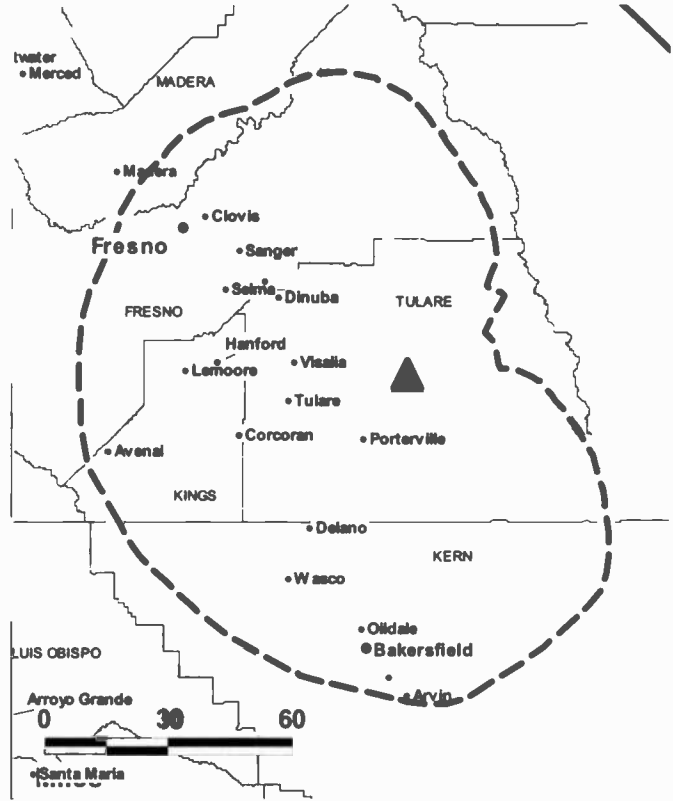
**Brett Covish,** Assistant Chief Engineer & Operations Manager.

**James Meyer,** Business Manager & Controller.

**Elena Aguirre,** Traffic Manager.

**City of License:** Porterville. **Station DMA:** Fresno-Visalia, CA. **Rank:** 55.

KTFF-DT BMPCDT-20001227ABG GRANTED: 1/25/2002



© 2012 Warren Communications News

Circulation © 2011 Nielsen. Coverage based on Nielsen study.

GrandTotal	Cable TV Households	Non-cable TV Households	Total TV Households
Estimated Station Totals *	174,280	585,300	759,580
Average Weekly Circulation (2011)	14,203	53,943	68,146
Average Daily Circulation (2011)			23,487
Station DMA Total	Cable TV Households	Non-cable TV Households	Total TV Households
Estimated Station Totals *	174,280	295,010	469,290
Average Weekly Circulation (2011)	14,203	30,328	44,531
Average Daily Circulation (2011)			19,832
Other DMA Total	Cable TV Households	Non-cable TV Households	Total TV Households
Estimated Station Totals *	0	290,290	290,290
Average Weekly Circulation (2011)	0	23,615	23,615
Average Daily Circulation (2011)			3,655

\*Estimated station totals are sums of the Nielsen TV and Cable TV household estimates for each county in which the station registers viewing of more than 5% as per the Nielsen Survey Methods.

**California — Rancho Palos Verdes**

**KXLA  
Ch. 51**

**Network Service:** IND.

**Licensee:** Rancho Palos Verdes Broadcasters Inc., 15945 Miami Way, Pacific Palisades, CA 90272.

**Studio:** 2323 Corinth Ave, West Los Angeles, CA 90064.

**Mailing Address:** 2323 Corinth Ave, West Los Angeles, CA 90064.

**Phone:** 310-478-0055. **Fax:** 310-478-8070.

**E-mail:** cgonzalez@kxlatv.com

**Web Site:** <http://www.kxlatv.com>

**Technical Facilities:** Channel No. 51 (692-698 MHz). Authorized power: 1000-kw max. visual, aural. Antenna: 3074-ft above av. terrain, 283-ft. above ground, 5991-ft. above sea level.

Latitude 34° 13' 35.3"  
Longitude 118° 03' 57.7"

Holds CP for change to 3113-ft above av. terrain, 322-ft. above ground, 6030-ft. above sea level; BPCDT-20090204AAC.

**Note:** Latitude and longitude coordinates shown are based on the North American Datum of 1927 (NAD 27) as currently required by the Mass Media Bureau of the FCC.

**Ownership:** Rancho Palos Verde Broadcasters Inc. (Group Owner).

**Began Operation:** March 20, 2006. Began analog operations: December 20, 2000. Ceased analog operations: June 12, 2009.

**Personnel:**

Ronald Ulloa, General Manager.

Ken Brown, Chief Engineer.

Carolina Gonzalez, Program & Traffic Manager.

**City of License:** Rancho Palos Verdes. **Station DMA:** Los Angeles, CA. **Rank:** 2.

**CABLE & TV STATION COVERAGE**

**Atlas2012**

The perfect companion to the Television & Cable Factbook  
To order call 800-771-9202 or visit [www.warren-news.com](http://www.warren-news.com)

KXLA BPCDT-20090204AAC GRANTED: 5/27/2009



© 2012 Warren Communications News

Circulation © 2011 Nielsen. Coverage based on Nielsen study.

GrandTotal	Cable TV Households	Non-cable TV Households	Total TV Households
Estimated Station Totals *	0	214,000	214,000
Average Weekly Circulation (2011)	0	11,128	11,128
Average Daily Circulation (2011)			2,140

Station DMA Total	Cable TV Households	Non-cable TV Households	Total TV Households
Estimated Station Totals *	0	214,000	214,000
Average Weekly Circulation (2011)	0	11,128	11,128
Average Daily Circulation (2011)			2,140

\*Estimated station totals are sums of the Nielsen TV and Cable TV household estimates for each county in which the station registers viewing of more than 5% as per the Nielsen Survey Methods.

**KRCR-TV**  
Ch. 7

**Network Service:** ABC.

**Licensee:** BlueStone License Holdings Inc., 280 Park Ave, 25 Fl, E Tower, New York, NY 10017.

**Studio:** 755 Auditorium Dr, Redding, CA 96001.

**Mailing Address:** PO Box 992217, Redding, CA 96099-2217.

**Phone:** 530-243-7777. **Fax:** 530-243-0217.

**E-mail:** mfezatte@krcrtv.com

**Web Site:** http://www.krcrtv.com

**Technical Facilities:** Channel No. 7 (174-180 MHz). Authorized power: 14.5-kw visual, aural. Antenna: 3619-ft above av. terrain, 108-ft. above ground, 6316-ft. above sea level.

Latitude 40° 36' 10"  
Longitude 122° 39' 00"

Holds CP for change to 84-kw visual, 3592-ft above av. terrain, 75-ft. above ground, 6283-ft. above sea level; BPCDT-20100408ABO.

**Note:** Latitude and longitude coordinates shown are based on the North American Datum of 1927 (NAD 27) as currently required by the Mass Media Bureau of the FCC.

**Ownership:** Bonten Media Group LLC (Group Owner).

**Began Operation:** September 26, 2006. Station broadcasting digitally on its analog channel allotment. Began analog operations: August 1, 1956. Transfer to present owner by BlueStone TV Holdings Inc. approved by FCC April 24, 2007. Sale to BlueStone TV Holdings Inc. by Lamco Communications Inc. approved by FCC April 29, 2004. Sale to Lamco Communications Inc. by California-Oregon Broadcasting approved by FCC May 26, 1995. Acquisition of positive control by California-Oregon Broadcasting approved by FCC February 9, 1968. Previous sale to Sacramento Valley TV Inc. by George C. Fleharty, Carl R. McConnell & associates approved by FCC June 5, 1963. Ceased analog operations: June 12, 2009.

**Represented (sales):** Petry Media Corp.

**Represented (legal):** Covington & Burling.

**Personnel:**

Mike Fezatte, General Manager.

Ariel Roblin, General Sales Manager.

Jennifer Scarborough, News Director.

Ray Smith, Chief Engineer.

Ralph Nasworthy, Business Manager.

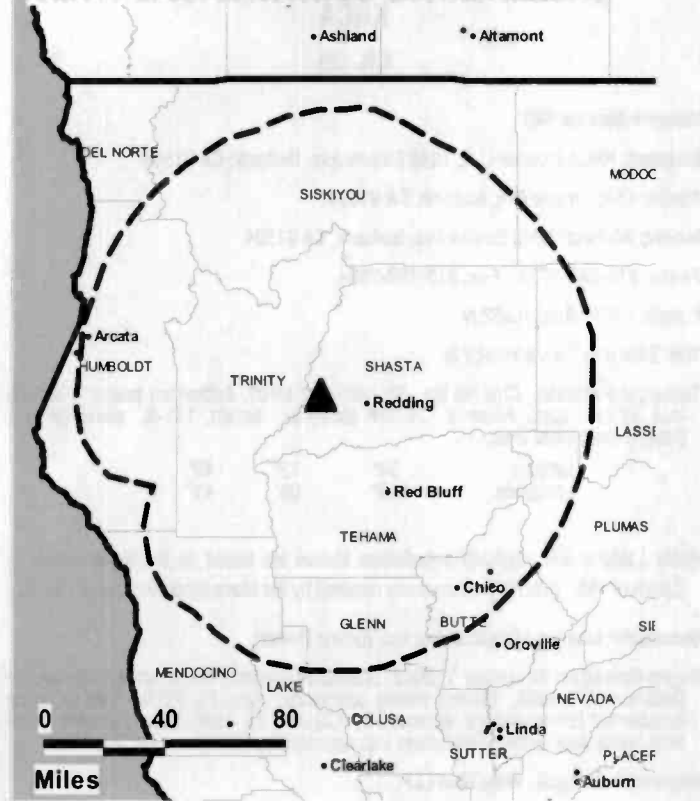
Kristy Maxfield, Program Director.

Ron Lucas, Production Manager.

Lisa Drafall, Creative Services Director.

Jeremy Alexander, Traffic Manager.

KRCR-TV BPCDT-20100408ABO GRANTED: 6/22/2010



© 2012 Warren Communications News

**City of License:** Redding. **Station DMA:** Chico-Redding, CA. **Rank:** 131.

Circulation © 2011 Nielsen. Coverage based on Nielsen study.

GrandTotal	Cable TV Households	Non-cable TV Households	Total TV Households
Estimated Station Totals *	67,450	125,340	192,790
Average Weekly Circulation (2011)	38,144	70,610	108,754
Average Daily Circulation (2011)			53,960
Station DMA Total	Cable TV Households	Non-cable TV Households	Total TV Households
Estimated Station Totals *	63,440	125,340	188,780
Average Weekly Circulation (2011)	36,452	70,610	107,062
Average Daily Circulation (2011)			53,731
Other DMA Total	Cable TV Households	Non-cable TV Households	Total TV Households
Estimated Station Totals *	4,010	0	4,010
Average Weekly Circulation (2011)	1,692	0	1,692
Average Daily Circulation (2011)			229

\*Estimated station totals are sums of the Nielsen TV and Cable TV household estimates for each county in which the station registers viewing of more than 5% as per the Nielsen Survey Methods.

**KRCA**  
**Ch. 35**

**Network Service:** IND.

**Licensee:** KRCA License LLC, 1845 Empire Ave, Burbank, CA 91504.

**Studio:** 1845 Empire Ave, Burbank, CA 91504.

**Mailing Address:** 1845 Empire Ave, Burbank, CA 91504.

**Phone:** 818-563-5722. **Fax:** 818-792-2694.

**E-mail:** KRCAinfo@krca62.tv

**Web Site:** http://www.krca62.tv

**Technical Facilities:** Channel No. 35 (596-602 MHz). Authorized power: 1000-kw max. visual, aural. Antenna: 2972-ft above av. terrain, 171-ft. above ground, 5600-ft. above sea level.

Latitude 34° 12' 48"  
Longitude 118° 03' 41"

**Note:** Latitude and longitude coordinates shown are based on the North American Datum of 1927 (NAD 27) as currently required by the Mass Media Bureau of the FCC.

**Ownership:** Liberman Broadcasting Inc. (Group Owner).

**Began Operation:** November 1, 2002. Standard Definition. Began analog operations: December 17, 1988. Ceased analog operations: June 12, 2009. Sale to Fouce Amusement Enterprises Inc. approved by FCC June 18, 1990. Sale to present owner from Fouce Amusement Enterprises Inc. approved by FCC December 24, 1997.

**Represented (legal):** Wiley Rein LLP.

**Personnel:**

Jose Liberman, President.

Lenard Liberman, Vice President.

Winter Horton, Vice President & General Sales Manager.

Chris Buchanan, Vice President, Engineering & Chief Engineer.

Mariano Amador, Local Sales Manager.

Carlos King, Promotion & Production Manager.

Giselle Garcia, Office Manager.

Lorena Agredano, Traffic Manager.

Pilar Garibotto, News Director.

**City of License:** Riverside. **Station DMA:** Los Angeles, CA. **Rank:** 2.

KRCA BPCDT-20080620AIN GRANTED: 10/21/2009



© 2012 Warren Communications News

Circulation © 2011 Nielsen. Coverage based on Nielsen study.

GrandTotal	Cable TV Households	Non-cable TV Households	Total TV Households
Estimated Station Totals *	2,952,490	2,672,200	5,624,690
Average Weekly Circulation (2011)	296,967	420,906	717,873
Average Daily Circulation (2011)			298,762
Station DMA Total	Cable TV Households	Non-cable TV Households	Total TV Households
Estimated Station Totals *	2,952,490	2,672,200	5,624,690
Average Weekly Circulation (2011)	296,967	420,906	717,873
Average Daily Circulation (2011)			298,762

\*Estimated station totals are sums of the Nielsen TV and Cable TV household estimates for each county in which the station registers viewing of more than 5% as per the Nielsen Survey Methods.



**KMAX-TV**  
Ch. 21

**Network Service:** CW.

**Licensee:** Sacramento Television Stations Inc., 2175 K St NW, Ste 350, Washington, DC 20037.

**Studio:** 2713 KOVR Dr, Sacramento, CA 95605.

**Mailing Address:** 2713 KOVR Dr, Sacramento, CA 95605.

**Phone:** 916-374-1313. **Fax:** 916-374-1459.

**E-mail:** kwalsh@kmaxtv.com

**Web Site:** http://www.cw31.com

**Technical Facilities:** Channel No. 21 (512-518 MHz). Authorized power: 850-kw max. visual, aural. Antenna: 1907-ft above av. terrain, 1912-ft. above ground, 1912-ft. above sea level.

Latitude 38° 15' 54"  
Longitude 121° 29' 24"

Holds CP for change to 1000-kw max. visual, 2014-ft above av. terrain, 2018-ft. above ground, 2018-ft. above sea level; lat. 38° 14' 24", long. 121° 30' 03", BPCDT-20080620ABK.

**Note:** Latitude and longitude coordinates shown are based on the North American Datum of 1927 (NAD 27) as currently required by the Mass Media Bureau of the FCC.

**Ownership:** CBS Corp. (Group Owner).

**Began Operation:** June 19, 2003. Standard Definition. Began analog operations: October 5, 1974. Ceased analog operations: June 12, 2009. On December 31, 2005, 'old' Viacom Inc. split into the 'new' Viacom Inc. and CBS Corp. Sale to Viacom Inc. by Pappas Telecasting approved by FCC September 26, 1997. Sale to Pappas Telecasting by Koplak Communications approved by FCC April 21, 1994. Sale to Koplak Communications by Northern California Broadcasting approved by FCC January 28, 1981. Sale to Northern California by Andrew Bartalini, et al., approved by FCC June 9, 1980.

**Represented (legal):** Martin P. Messinger.

**Represented (sales):** CBS Television Network (Sales).

**Personnel:**

Kevin Walsh, Vice President & General Manager.

Brent Baader, News Director.

Bob Hess, Engineering & Operations Director.

Rita Gazitano, Program Director.

Lila Lula, Controller.

Terry Trovato, Operations Manager.

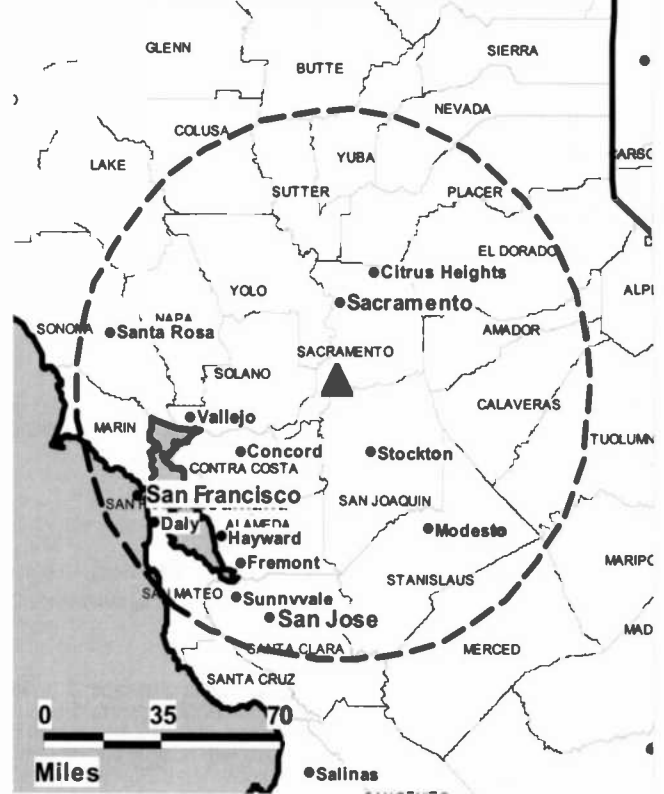
Drew Fowler, Creative Services Director.

Diane Mielenz, Traffic Manager.

**City of License:** Sacramento. **Station DMA:** Sacramento-Stockton-Modesto, CA.

**Rank:** 20.

KMAX-TV BPCDT-20080620ABK GRANTED: 9/2/2008



© 2012 Warren Communications News

Circulation © 2011 Nielsen. Coverage based on Nielsen study.

GrandTotal	Cable TV Households	Non-cable TV Households	Total TV Households
Estimated Station Totals *	735,360	736,330	1,471,690
Average Weekly Circulation (2011)	321,600	282,980	604,580
Average Daily Circulation (2011)			220,873
Station DMA Total	Cable TV Households	Non-cable TV Households	Total TV Households
Estimated Station Totals *	735,360	664,170	1,399,530
Average Weekly Circulation (2011)	321,600	277,965	599,565
Average Daily Circulation (2011)			219,648
Other DMA Total	Cable TV Households	Non-cable TV Households	Total TV Households
Estimated Station Totals *	0	72,160	72,160
Average Weekly Circulation (2011)	0	5,015	5,015
Average Daily Circulation (2011)			1,225

\*Estimated station totals are sums of the Nielsen TV and Cable TV household estimates for each county in which the station registers viewing of more than 5% as per the Nielsen Survey Methods.

**KSPX-TV**  
**Ch. 48**

**Network Service:** ION.

**Licensee:** ION Media Sacramento License Inc., 601 Clearwater Park Rd, West Palm Beach, FL 33401-6233.

**Studio:** 3352 Mather Field Rd, Rancho Cordova, CA 95670.

**Mailing Address:** 3352 Mather Field Rd, Rancho Cordova, CA 95670.

**Phone:** 916-368-2929. **Fax:** 916-368-0225.

**E-mail:** josephkoker@ionmedia.com

**Web Site:** http://www.iontelevision.com

**Technical Facilities:** Channel No. 48 (674-680 MHz). Authorized power: 1000-kw max. visual, aural. Antenna: 1604-ft above av. terrain, 1609-ft. above ground, 1609-ft. above sea level.

Latitude	38°	15'	54"
Longitude	121°	29'	24"

**Note:** Latitude and longitude coordinates shown are based on the North American Datum of 1927 (NAD 27) as currently required by the Mass Media Bureau of the FCC.

**Ownership:** ION Media Networks Inc. (Group Owner).

**Began Operation:** January 10, 2005. Began analog operations: August 27, 1990. Ceased analog operations: June 12, 2009. Sale to Urban Television LLC pending. Transfer of control by ION Media Networks Inc. from ION Media Networks Liquidating Trust to Media Holdco LP approved by FCC December 17, 2009. Involuntary assignment from debtor in possession status approved by FCC September 28, 2009. Involuntary assignment to debtor in possession status approved by FCC June 5, 2009. Transfer of control by ION Media Networks Inc. from Paxson Management Corp. & Lowell W. Paxson to CIG Media LLC approved by FCC December 31, 2007. Paxson Communications Corp. became ION Media Networks Inc. on June 26, 2006. Sale to Paxson Communications Corp. by Ponce-Nicasio Broadcasting Ltd. approved by FCC May 25, 2000.

**Represented (legal):** Dow Lohnes PLLC.

**Personnel:**

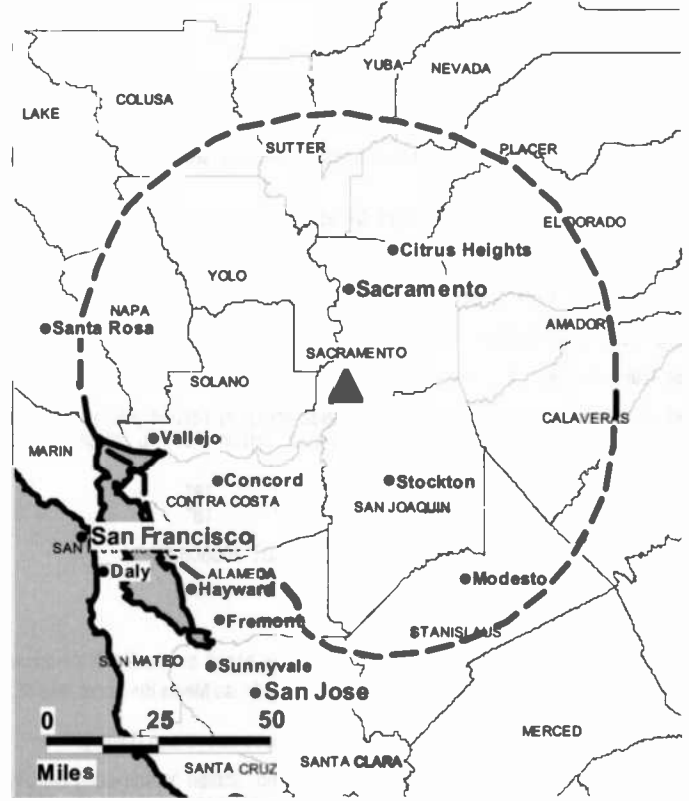
Lee Roberts, Station Operations & Traffic Manager.

Brent Branley, Chief Engineer.

**City of License:** Sacramento. **Station DMA:** Sacramento-Stockton-Modesto, CA.

**Rank:** 20.

**KSPX-TV BLCDDT-20050110ABB GRANTED: 3/15/2005**



© 2012 Warren Communications News

Circulation © 2011 Nielsen. Coverage based on Nielsen study.

GrandTotal	Cable TV Households	Non-cable TV Households	Total TV Households
Estimated Station Totals *	727,050	634,810	1,361,860
Average Weekly Circulation (2011)	179,548	92,026	271,574
Average Daily Circulation (2011)			74,168

Station DMA Total	Cable TV Households	Non-cable TV Households	Total TV Households
Estimated Station Totals *	727,050	634,810	1,361,860
Average Weekly Circulation (2011)	179,548	92,026	271,574
Average Daily Circulation (2011)			74,168

\*Estimated station totals are sums of the Nielsen TV and Cable TV household estimates for each county in which the station registers viewing of more than 5% as per the Nielsen Survey Methods.

**California — Sacramento**

**KTXL**  
**Ch. 40**

**Network Service:** FOX.

**Licensee:** Channel 40 Inc., Debtor-In-Possession, 4655 Fruitridge Rd, Sacramento, CA 95820.

**Studio:** 4655 Fruitridge Rd, Sacramento, CA 95820.

**Mailing Address:** 4655 Fruitridge Rd, Sacramento, CA 95820.

**Phone:** 916-454-4422. **Fax:** 916-739-1079.

**E-mail:** jack.davis@fox40.com

**Web Site:** http://fox40.trb.com

**Technical Facilities:** Channel No. 40 (626-632 MHz). Authorized power: 1000-kw max. visual, aural. Antenna: 1972-ft above av. terrain, 1977-ft. above ground, 1975-ft. above sea level.

Latitude 38° 16' 18"  
Longitude 121° 30' 18"

Holds CP for change to 950-kw max. visual; BMPCDT-20080620ADJ.

**Transmitter:** 1400 Twin Cities Rd., Walnut Grove.

**Note:** Latitude and longitude coordinates shown are based on the North American Datum of 1927 (NAD 27) as currently required by the Mass Media Bureau of the FCC.

**Ownership:** Tribune Broadcasting Co., Debtor-In-Possession (Group Owner).

**Began Operation:** November 1, 1999. High Definition. Station broadcasting digitally on its analog channel allotment. Began analog operations: October 26, 1968. Ceased analog operations: June 12, 2009. Transfer of control to BMA Corp. from Colony Corp. approved by FCC December 1, 1971. Sale to Renaissance Communications Corp. approved by FCC February 9, 1989. Transfer to present owner by Renaissance Communications Corp. approved by FCC March 21, 1997. Transfer of control from public shareholders of the Tribune Co. to Tribune Employee Stock Ownership Plan approved by FCC November 30, 2007. Involuntary assignment to debtor-in-possession status approved by FCC December 24, 2008.

**Represented (sales):** TeleRep Inc.

**Represented (legal):** Sidley Austin LLP.

**Personnel:**

**Jerry Del Core**, Vice President & General Manager.

**Sharon Silverman**, Chief Financial Officer.

**Bill Gee**, Operations Manager.

**Phil Melchers**, Sales Manager.

**Laurie Misicka**, National Sales Manager.

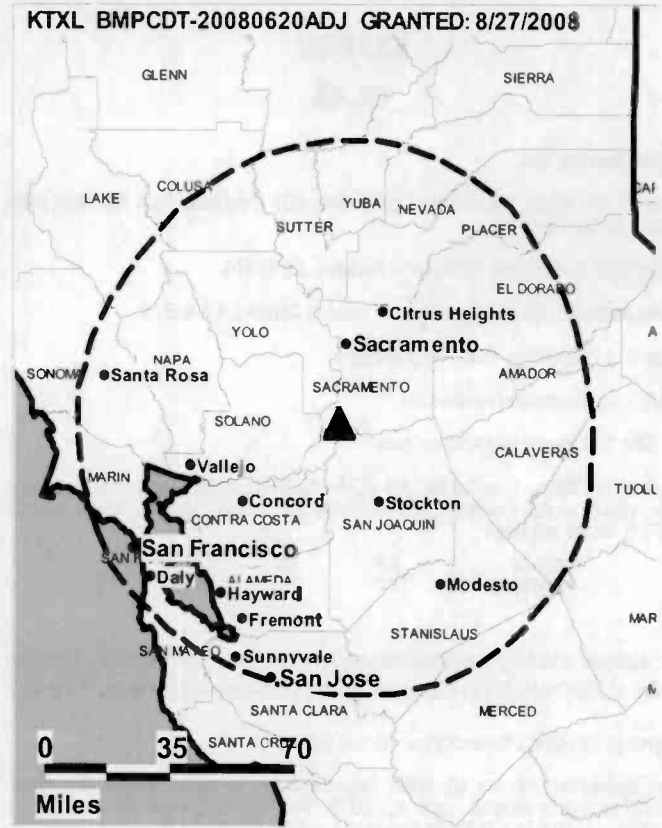
**Brandon Mercer**, News Director.

**Jack Davis**, Chief Engineer.

**Greg Saunders**, Creative Services Director.

**Misty DeVoll**, Traffic Manager.

**KTXL BMPCDT-20080620ADJ GRANTED: 8/27/2008**



© 2012 Warren Communications News

**City of License:** Sacramento. **Station DMA:** Sacramento-Stockton-Modesto, CA.

**Rank:** 20.

Circulation © 2011 Nielsen. Coverage based on Nielsen study.

<b>GrandTotal</b>	<b>Cable</b>	<b>Non-cable</b>	<b>Total</b>
	<b>TV Households</b>	<b>TV Households</b>	<b>TV Households</b>
Estimated Station Totals *	741,710	664,170	1,405,880
Average Weekly Circulation (2011)	489,875	416,724	906,599
Average Daily Circulation (2011)			355,228
<b>Station DMA Total</b>	<b>Cable</b>	<b>Non-cable</b>	<b>Total</b>
	<b>TV Households</b>	<b>TV Households</b>	<b>TV Households</b>
Estimated Station Totals *	735,360	664,170	1,399,530
Average Weekly Circulation (2011)	488,713	416,724	905,437
Average Daily Circulation (2011)			355,190
<b>Other DMA Total</b>	<b>Cable</b>	<b>Non-cable</b>	<b>Total</b>
	<b>TV Households</b>	<b>TV Households</b>	<b>TV Households</b>
Estimated Station Totals *	6,350	0	6,350
Average Weekly Circulation (2011)	1,162	0	1,162
Average Daily Circulation (2011)			38

\*Estimated station totals are sums of the Nielsen TV and Cable TV household estimates for each county in which the station registers viewing of more than 5% as per the Nielsen Survey Methods.



# California — Sacramento

**KXTV**  
**Ch. 10**

**Network Service:** ABC.

**Licensee:** KXTV Inc., 400 Broadway, Sacramento, CA 95818.

**Studio:** 400 Broadway, Sacramento, CA 95818.

**Mailing Address:** PO Box 10, Sacramento, CA 95812-0010.

**Phone:** 916-441-2345; 800-795-5988. **Fax:** 916-321-3384.

**E-mail:** tgeraghty@news10.net

**Web Site:** <http://www.news10.net>

**Technical Facilities:** Channel No. 10 (192-198 MHz). Authorized power: 22-kw visual, aural. Antenna: 2008-ft above av. terrain, 2011-ft. above ground, 2011-ft. above sea level.

Latitude 38° 14' 24"  
Longitude 121° 30' 03"

Holds CP for change to 34.5-kw visual, 2008-ft above av. terrain, 2011-ft. above ground, 2011-ft. above sea level; BMPCDT-20080620AMX.

**Transmitter:** 0.4-mi. E of Walnut Grove.

**Note:** Latitude and longitude coordinates shown are based on the North American Datum of 1927 (NAD 27) as currently required by the Mass Media Bureau of the FCC.

**Ownership:** Gannett Co. Inc. (Group Owner).

**Began Operation:** November 4, 1999. High Definition. Station broadcasting digitally on its analog channel allotment. Began analog operations: March 20, 1955. Swap of station by A. H. Belo Corp. for Gannett Broadcasting's KVUE-TV, Austin, TX approved by FCC April 9, 1999. Sale to A. H. Belo Corp. by Corinthian Broadcasting approved by FCC November 28, 1983. Sale to Corinthian by John H. Schacht & associates approved by FCC December 23, 1958. Ceased analog operations: June 12, 2009.

**Represented (sales):** Blair Television.

**Personnel:**

**Tim Geraghty**, Vice President, News Director.

**Margaret Mohr**, Vice President & Marketing & Promotion Director.

**Brian Plumb**, Operations Supervisor.

**Risa Omega**, Business Development Director.

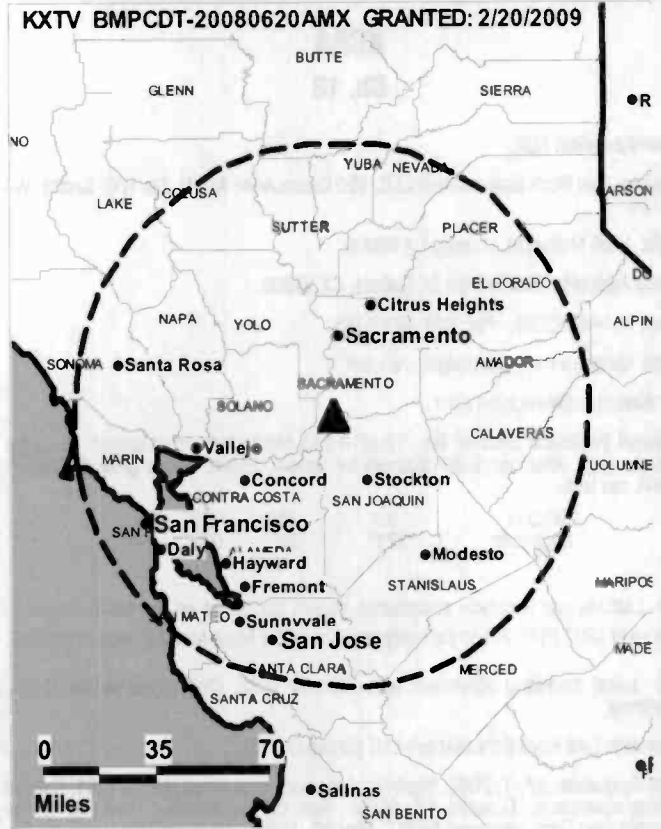
**Kim Goldsmith**, Traffic Manager.

**Vivian Macaspac**, Business Manager.

**Erlin Tognetti**, Program Coordinator.

**City of License:** Sacramento. **Station DMA:** Sacramento-Stockton-Modesto, CA.

**Rank:** 20.



© 2012 Warren Communications News

Circulation © 2011 Nielsen. Coverage based on Nielsen study.

Grand Total	Cable TV Households	Non-cable TV Households	Total TV Households
Estimated Station Totals *	772,170	664,170	1,436,340
Average Weekly Circulation (2011)	455,029	384,499	839,528
Average Daily Circulation (2011)			346,825
Station DMA Total	Cable TV Households	Non-cable TV Households	Total TV Households
Estimated Station Totals *	735,360	664,170	1,399,530
Average Weekly Circulation (2011)	447,961	384,499	832,460
Average Daily Circulation (2011)			345,426
Other DMA Total	Cable TV Households	Non-cable TV Households	Total TV Households
Estimated Station Totals *	36,810	0	36,810
Average Weekly Circulation (2011)	7,068	0	7,068
Average Daily Circulation (2011)			1,399

\*Estimated station totals are sums of the Nielsen TV and Cable TV household estimates for each county in which the station registers viewing of more than 5% as per the Nielsen Survey Methods.

**California — Salinas**

**KCBA  
Ch. 13**

**Network Service:** FOX.

**Licensee:** Seal Rock Broadcasters LLC, 190 Queen Anne Ave N, Ste 100, Seattle, WA 98109.

**Studio:** 1550 Moffett St, Salinas, CA 93905.

**Mailing Address:** 1550 Moffett St, Salinas, CA 93905.

**Phone:** 831-422-3500. **Fax:** 831-422-9365.

**E-mail:** kimmeyenberg@kionrightnow.com

**Web Site:** http://www.kcba.com

**Technical Facilities:** Channel No. 13 (210-216 MHz). Authorized power: 19.75-kw visual, aural. Antenna: 2362-ft above av. terrain, 259-ft. above ground, 3327-ft. above sea level.

Latitude 36° 45' 22"  
Longitude 121° 30' 06"

**Note:** Latitude and longitude coordinates shown are based on the North American Datum of 1927 (NAD 27) as currently required by the Mass Media Bureau of the FCC.

**LMA:** Local marketing agreement with KION-TV (CBS, CW) Monterey (KION-TV), Monterey.

**Ownership:** Seal Rock Broadcasters LLC (Group Owner).

**Began Operation:** July 7, 2003. Began analog operations: November 1, 1981. Ceased analog operations: February 17, 2009. Sale to The Ackerley Group by Sainte Broadcasting Corp. approved by FCC May 22, 1986. Sale to present owner by The Ackerley Group approved by FCC January 5, 2000.

**Represented (sales):** Katz Media Group.

**Personnel:**

Lucy Cerna, National Sales Manager.

Denise Clodjeaux, News Director.

Kim Meyenberg, Promotions & Programming Director.

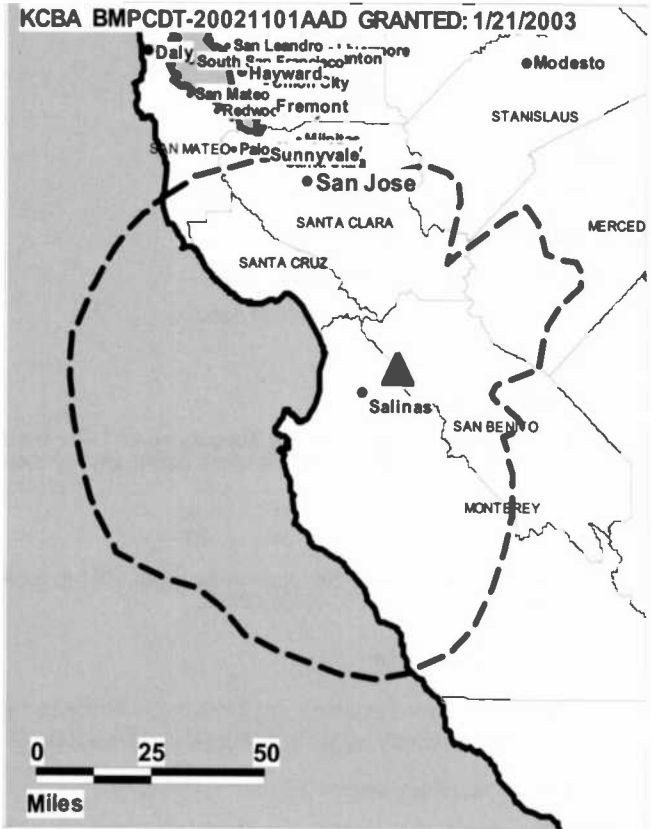
Jane Stephens, Controller.

Adam Perez, Chief Engineer.

Bill Lyon, Creative Services Manager.

Hassan Halevy, Interactive Media Director & Webmaster.

**City of License:** Salinas. **Station DMA:** Monterey-Salinas, CA. **Rank:** 125.



© 2012 Warren Communications News

Circulation © 2011 Nielsen. Coverage based on Nielsen study.

GrandTotal	Cable	Non-cable	Total
	TV Households	TV Households	
Estimated Station Totals *	121,020	108,130	229,150
Average Weekly Circulation (2011)	61,510	47,128	108,638
Average Daily Circulation (2011)			40,257

Station DMA Total	Cable	Non-cable	Total
	TV Households	TV Households	
Estimated Station Totals *	121,020	108,130	229,150
Average Weekly Circulation (2011)	61,510	47,128	108,638
Average Daily Circulation (2011)			40,257

\*Estimated station totals are sums of the Nielsen TV and Cable TV household estimates for each county in which the station registers viewing of more than 5% as per the Nielsen Survey Methods.

**KSBW**  
**Ch. 8**

**Network Service:** ABC, NBC.

**Licensee:** Hearst-Argyle Stations Inc., PO Box 1800, c/o Brooks, Pierce et al., Raleigh, NC 27602.

**Studio:** 238 John St, Salinas, CA 93901.

**Mailing Address:** 238 John St, Salinas, CA 93901.

**Phone:** 831-758-8888. **Fax:** 831-424-3750.

**E-mail:** dmarkowitz@hearst.com; twright@hearst.com

**Web Site:** http://www.ksbw.com

**Technical Facilities:** Channel No. 8 (180-186 MHz). Authorized power: 20.6-kw visual, aural. Antenna: 2493-ft above av. terrain, 361-ft. above ground, 3438-ft. above sea level.

Latitude 36° 45' 23"  
Longitude 121° 30' 05"

**Note:** Latitude and longitude coordinates shown are based on the North American Datum of 1927 (NAD 27) as currently required by the Mass Media Bureau of the FCC.

**Ownership:** Hearst-Argyle Television Inc. (Group Owner).

**Began Operation:** February 18, 2003. Station broadcasting digitally on its analog channel allotment. Began analog operations: September 11, 1953 as share-time outlet with KMBY-TV, Monterey; on February 2, 1955 FCC approved deal for it to buy & merge with KMBY-TV. Sale to John Blair & Co. approved by FCC February 14, 1979. Sale to Gillett Holdings Inc. approved by FCC December 30, 1986. Transfer to Trustee granted September 1, 1992. Sale to EP Communications approved by FCC May 26, 1994. Sale to Smith Broadcasting Partners approved by FCC November 21, 1995. Sale to SunRise Television by Smith Broadcasting Partners approved by FCC January 16, 1997. Station, along with SunRise Television's WPTZ & WNNE, was swapped for Hearst-Argyle's WDTN & WNAC-TV. FCC approved deal July 1, 1998. Hearst-Argyle received approval from the FCC May 26, 2009 to become privately owned by The Hearst Corp. Ceased analog operations: June 12, 2009.

**Represented (legal):** Brooks, Pierce, McLendon, Humphrey & Leonard LLP.

**Represented (sales):** Eagle Television Sales.

**Personnel:**

Joseph W. Heston, President & General Manager.

Jose Camacho, Operations Manager.

Wendy Hillan, General & National Sales Manager.

Colleen Andring, Local Sales Manager.

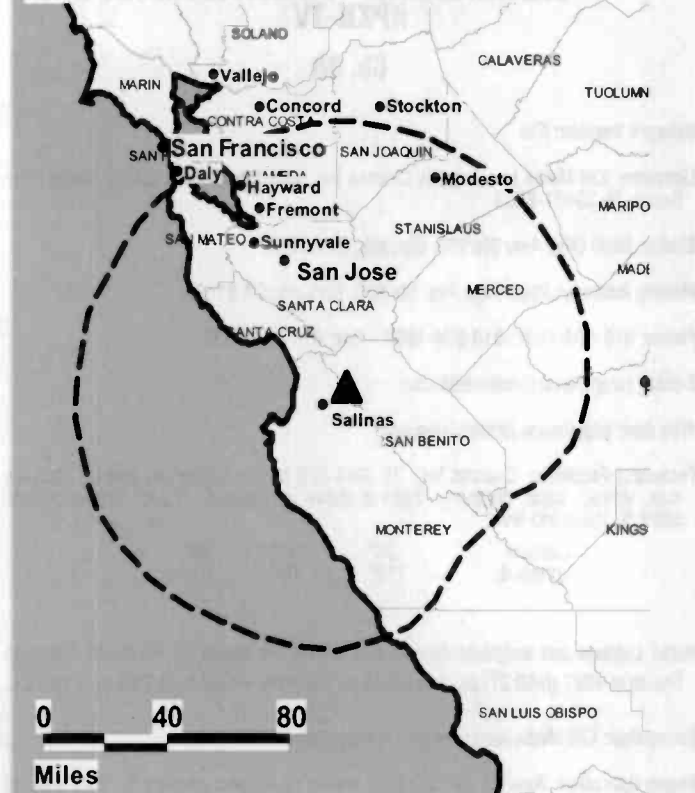
Lawton Dodd, News Director.

Don Engelhardt, Chief Engineer.

Carol Pires, Business Manager.

Grace Glynn, Program Coordinator.

KSBW BMPCDT-20080530AFT GRANTED: 7/3/2008



© 2012 Warren Communications News

Ed Everest, Creative Services Director.

Theresa Wright, Community Affairs Manager.

**City of License:** Salinas. **Station DMA:** Monterey-Salinas, CA. **Rank:** 125.

Circulation © 2011 Nielsen. Coverage based on Nielsen study.

GrandTotal	Cable TV Households	Non-cable TV Households	Total TV Households
Estimated Station Totals *	121,020	108,130	229,150
Average Weekly Circulation (2011)	78,346	55,506	133,852
Average Daily Circulation (2011)			71,967
Station DMA Total	Cable TV Households	Non-cable TV Households	Total TV Households
Estimated Station Totals *	121,020	108,130	229,150
Average Weekly Circulation (2011)	78,346	55,506	133,852
Average Daily Circulation (2011)			71,967

\*Estimated station totals are sums of the Nielsen TV and Cable TV household estimates for each county in which the station registers viewing of more than 5% as per the Nielsen Survey Methods.

**KPXN-TV**

**Ch. 38**

**Network Service:** ION.

**Licensee:** ION Media Los Angeles License Inc., 601 Clearwater Park Rd, West Palm Beach, FL 33401-6233.

**Studio:** 2600 Olive Ave, Ste 900, Burbank, CA 91505.

**Mailing Address:** 2600 Olive Ave, Ste 900, Burbank, CA 91505.

**Phone:** 818-524-1891; 818-524-1892. **Fax:** 818-524-1999.

**E-mail:** josephkoker@ionmedia.com

**Web Site:** <http://www.iontelevision.com>

**Technical Facilities:** Channel No. 38 (614-620 MHz). Authorized power: 1000-kw max. visual, aural. Antenna: 2983-ft above av. terrain, 173-ft. above ground, 5599-ft. above sea level.

Latitude 34° 12' 46"  
 Longitude 118° 03' 41"

**Note:** Latitude and longitude coordinates shown are based on the North American Datum of 1927 (NAD 27) as currently required by the Mass Media Bureau of the FCC.

**Ownership:** ION Media Networks Inc. (Group Owner).

**Began Operation:** June 23, 2005. Began analog operations: January 7, 1994. Ceased analog operations: June 12, 2009. Sale to Urban Television LLC pending. Transfer of control by ION Media Networks Inc. from ION Media Networks Liquidating Trust to Media Holdco LP approved by FCC December 17, 2009. Involuntary assignment from debtor in possession status approved by FCC September 28, 2009. Involuntary assignment to debtor in possession status approved by FCC June 5, 2009. Transfer of control by ION Media Networks Inc. from Paxson Management Corp. & Lowell W. Paxson to CIG Media LLC approved by FCC December 31, 2007. Paxson Communications Corp. became ION Media Networks Inc. on June 26, 2006. Sale to Paxson Communications Corp. by Sandino Telecasters approved by FCC March 22, 1995.

**Represented (legal):** Dow Lohnes PLLC.

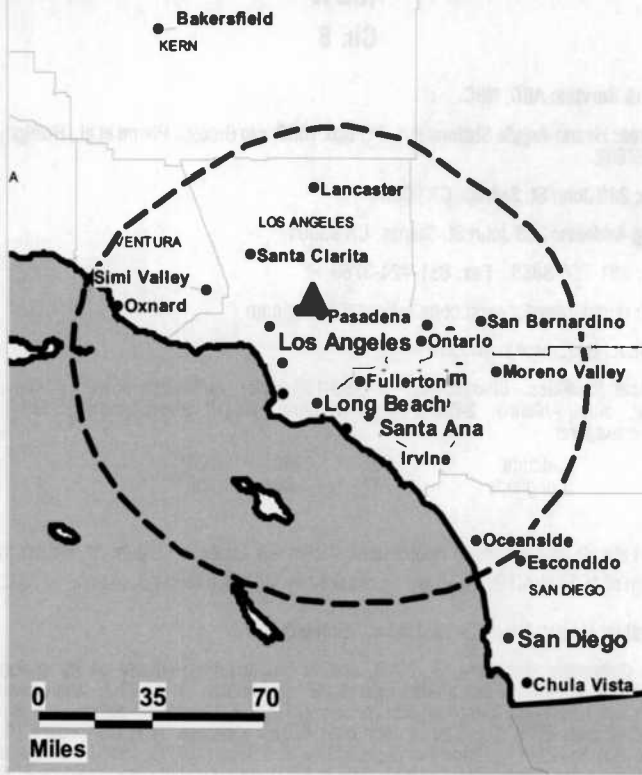
**Personnel:**

**Tyra Donatto,** Station Operations & Traffic Manager.

**Joe Roberts,** Chief Engineer.

**City of License:** San Bernardino. **Station DMA:** Los Angeles, CA. **Rank:** 2.

KPXN-TV BMPCDT-20021126AAU GRANTED: 4/16/2003



© 2012 Warren Communications News

Circulation © 2011 Nielsen. Coverage based on Nielsen study.

GrandTotal	Cable TV Households	Non-cable TV Households	Total TV Households
Estimated Station Totals *	2,952,490	1,670,770	4,623,260
Average Weekly Circulation (2011)	433,829	113,612	547,441
Average Daily Circulation (2011)			135,944

Station DMA Total	Cable TV Households	Non-cable TV Households	Total TV Households
Estimated Station Totals *	2,952,490	1,670,770	4,623,260
Average Weekly Circulation (2011)	433,829	113,612	547,441
Average Daily Circulation (2011)			135,944

\*Estimated station totals are sums of the Nielsen TV and Cable TV household estimates for each county in which the station registers viewing of more than 5% as per the Nielsen Survey Methods.

**KFMB-TV**  
**Ch. 8**

**Network Service:** CBS.

**Licensee:** Midwest Television Inc., 7677 Engineer Rd, PO Box 85888, San Diego, CA 92186-5888.

**Studio:** 7677 Engineer Rd, San Diego, CA 92111.

**Mailing Address:** 7677 Engineer Rd, San Diego, CA 92111.

**Phone:** 858-571-8888. **Fax:** 858-560-0627.

**E-mail:** desk@kfmb.com

**Web Site:** http://www.cbs8.com

**Technical Facilities:** Channel No. 8 (180-186 MHz). Authorized power: 19.8-kw visual, aural. Antenna: 775-ft above av. terrain, 248-ft. above ground, 1014-ft. above sea level.

Latitude 32° 50' 16.8"  
Longitude 117° 14' 56.9"

**Transmitter:** Mount Soledad.

**Note:** Latitude and longitude coordinates shown are based on the North American Datum of 1927 (NAD 27) as currently required by the Mass Media Bureau of the FCC.

**Ownership:** Midwest Television Inc. (Group Owner).

**Began Operation:** February 24, 2000. Standard and High Definition. Station broadcasting digitally on its analog channel allotment. Began analog operations: May 16, 1949. Sale to Kennedy Broadcasting Co. approved by FCC April 25, 1951. Sale to Wrather-Alvarez Broadcasting approved by FCC March 25, 1953. Sale of 38.89% interest by Maria Helen Alvarez to Marietta Investment Corp. approved by FCC July 2, 1958. Merger of Marietta Broadcasting Inc. into Transcontinent Television Corp. approved by FCC May 13, 1959. Sale to present owner by Transcontinent Television Corp. approved by FCC in 1964. Assumption of majority interest by Elisabeth Meyer Kimmel approved by FCC April 17, 2007. Ceased analog operations: February 17, 2009.

**Represented (legal):** Covington & Burling.

**Represented (sales):** TeleRep Inc.

**Represented (engineering):** Hammett & Edison Inc.

**Personnel:**

Ed Trimble, President & General Manager.

Greg Greer, Sales Director.

Steve Flynn, Local Sales Manager.

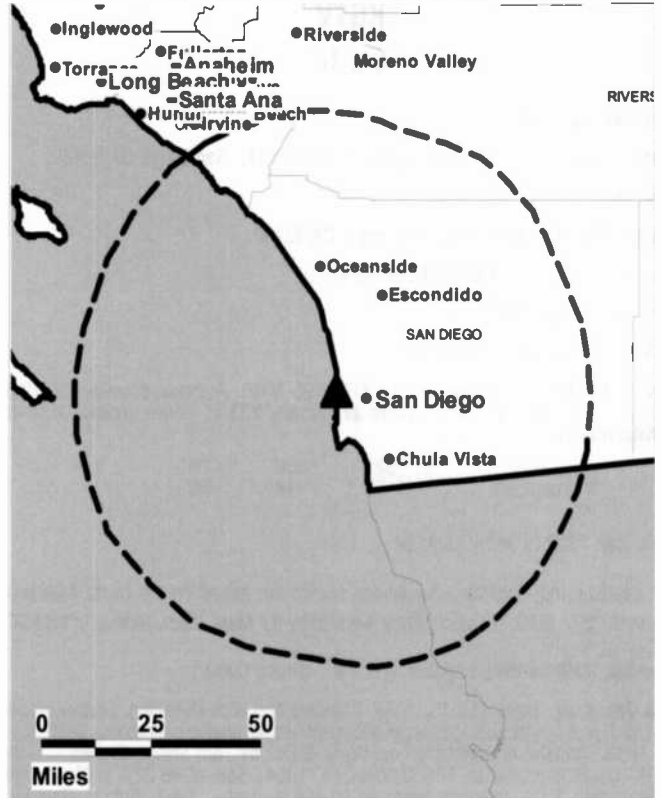
Sheri Kowalke, Regional Sales Manager.

Fred D'Ambrosi, News Director.

Richard Lochmann, Chief Engineer.

Jeanette Schlierbaum, Financial Services Director.

KFMB-TV BPCDT-20090709ACW GRANTED: 7/22/2009



© 2012 Warren Communications News

Barbara Chandler, Programming & Promotion Director.

Theima Presichi, Traffic Manager.

**City of License:** San Diego. **Station DMA:** San Diego, CA. **Rank:** 28.

Circulation © 2011 Nielsen. Coverage based on Nielsen study.

GrandTotal	Cable TV Households	Non-cable TV Households	Total TV Households
Estimated Station Totals *	878,260	210,750	1,089,010
Average Weekly Circulation (2011)	571,747	99,052	670,799
Average Daily Circulation (2011)			304,923
Station DMA Total	Cable TV Households	Non-cable TV Households	Total TV Households
Estimated Station Totals *	878,260	210,750	1,089,010
Average Weekly Circulation (2011)	571,747	99,052	670,799
Average Daily Circulation (2011)			304,923

\*Estimated station totals are sums of the Nielsen TV and Cable TV household estimates for each county in which the station registers viewing of more than 5% as per the Nielsen Survey Methods.

**KGTV**  
**Ch. 10**

**Network Service:** ABC.

**Licensee:** McGraw-Hill Broadcasting Co., PO Box 85347, San Diego, CA 92186.

**Studio:** 4600 Air Way, San Diego, CA 92102.

**Mailing Address:** 4600 Air Way, San Diego, CA 92102.

**Phone:** 619-237-1010. **Fax:** 619-527-0369.

**E-mail:** jeff\_block@10news.com

**Web Site:** http://www.10news.com

**Technical Facilities:** Channel No. 10 (192-198 MHz). Authorized power: 20.7-kw visual, aural. Antenna: 745-ft above av. terrain, 223-ft. above ground, 1007-ft. above sea level.

Latitude 32° 50' 20"  
Longitude 117° 14' 56"

**Transmitter:** 7022 La Jolla Scenic Dr.

**Note:** Latitude and longitude coordinates shown are based on the North American Datum of 1927 (NAD 27) as currently required by the Mass Media Bureau of the FCC.

**Ownership:** McGraw-Hill Broadcasting Co. Inc. (Group Owner).

**Began Operation:** September 13, 1999. Standard and High Definition. Station broadcasting digitally on its analog channel allotment. Began analog operations: September 13, 1953. Transfer of control to Fox, Wells & Co. by Tom Sharp, Charles E. Salik & TBC group approved by FCC October 13, 1954. Sale of 46.22% to Newsweek by Fox, Wells & Co. interests approved by FCC August 7, 1957. Sale to Time-Life approved by FCC March 21, 1962. Sale to present owner by Time-Life approved by FCC March 8, 1972. Ceased analog operations: February 17, 2009.

**Personnel:**

**Jeffrey Block**, Vice President & General Manager.

**Michael Biltucci**, Engineering & Operations Director.

**Ken Ryczyn**, General Sales Manager.

**Mark Sukenik**, National Sales Manager.

**Christine Lyles-Bauer**, Local Sales Manager.

**Joel Davis**, News Director.

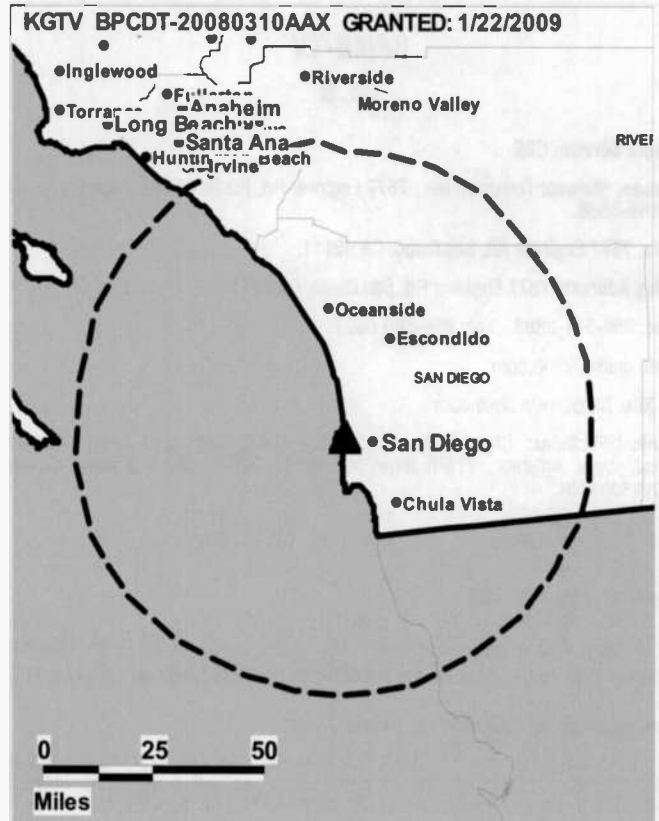
**Paul Kaderabek**, Business Manager.

**Ron Eden**, Chief Engineer.

**William Roland**, Promotions Manager.

**Susan Turman**, Programming Manager.

**Don Wells**, Creative Services Director.



© 2012 Warren Communications News

**Pam Smith**, Traffic Manager.

**City of License:** San Diego. **Station DMA:** San Diego, CA. **Rank:** 28.

Circulation © 2011 Nielsen. Coverage based on Nielsen study.

GrandTotal	Cable TV Households	Non-cable TV Households	Total TV Households
Estimated Station Totals *	878,260	210,750	1,089,010
Average Weekly Circulation (2011)	497,973	87,461	585,434
Average Daily Circulation (2011)			229,781
Station DMA Total	Cable TV Households	Non-cable TV Households	Total TV Households
Estimated Station Totals *	878,260	210,750	1,089,010
Average Weekly Circulation (2011)	497,973	87,461	585,434
Average Daily Circulation (2011)			229,781

\*Estimated station totals are sums of the Nielsen TV and Cable TV household estimates for each county in which the station registers viewing of more than 5% as per the Nielsen Survey Methods.

**KNSD**  
**Ch. 40**

**Network Service:** NBC.

**Licensee:** Station Venture Operations LP, 1299 Pennsylvania Ave NW, 9th Fl, c/o NBCUniversal LLC, Washington, DC 20004.

**Studio:** 225 Broadway, Ste 100, San Diego, CA 92101.

**Mailing Address:** 225 Broadway, Ste 100, San Diego, CA 92101.

**Phone:** 619-231-3939. **Fax:** 619-578-0225.

**E-mail:** dick.kelley@nbcuni.com

**Web Site:** http://www.nbcsandiego.com

**Technical Facilities:** Channel No. 40 (626-632 MHz). Authorized power: 370-kw max. visual, aural. Antenna: 1857-ft above av. terrain, 121-ft. above ground, 2641-ft. above sea level.

Latitude 32° 41' 48"  
Longitude 116° 56' 006"

Holds CP for change to 1847-ft above av. terrain, 112-ft. above ground, 2631-ft. above sea level; BMPCDT-20041029AHV.

**Transmitter:** On San Miguel Mountain, 13-mi. E of San Diego.

**Note:** Latitude and longitude coordinates shown are based on the North American Datum of 1927 (NAD 27) as currently required by the Mass Media Bureau of the FCC.

**Ownership:** Station Venture Operations LP (Group Owner).

**Began Operation:** November 1, 1999. High Definition. Began analog operations: November 14, 1965. Ceased analog operations: June 12, 2009. Sale to Bass Brothers Enterprises by San Diego Telecasters Inc. (Lawrence Shushan, Paul Corriere, Sample-Brown Enterprises and Town & Country Development) approved by FCC August 31, 1967. Sale to Storer Communications by Bass Brothers approved by FCC September 30, 1974. Sale to Gillett Communications Inc. by Storer Communications approved by FCC August 20, 1987. Transfer to Trustee approved by FCC September 1, 1992. Sale to New World Communications Group approved by FCC April 13, 1993. Sale to National Broadcasting Co. by New World Communications Group approved by FCC November 7, 1996. Sale to present owner approved by FCC March 2, 1998. Transfer of control by present owner from General Electric Co. to Comcast Corp. approved by FCC January 19, 2011.

**Personnel:**

**Robert Kelley, President & General Manager.**

**Chris McDonnell, Vice President, Sales.**

**Penny Martin, Vice President, Programming & Creative Services Director.**

**Greg Dawson, Vice President, News.**

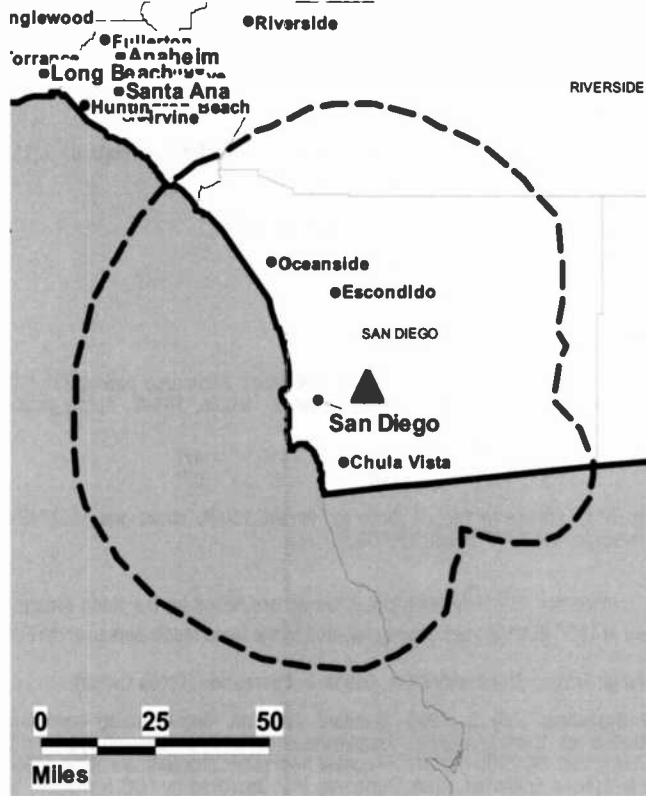
**Jeff Espiritu, Local Sales Manager.**

**Chris Johnson, National Sales Manager.**

**Steve Weber, National Sales Manager.**

**Deb Lawrence, Marketing Director.**

**KNSD BMPCDT-20041029AHV GRANTED: 11/3/2004**



© 2012 Warren Communications News

**Pat Casillas, Traffic Manager.**

**Matthew Lobdell, Finance Director.**

**City of License:** San Diego. **Station DMA:** San Diego, CA. **Rank:** 28.

Circulation © 2011 Nielsen. Coverage based on Nielsen study.

GrandTotal	Cable TV Households	Non-cable TV Households	Total TV Households
Estimated Station Totals *	878,260	210,750	1,089,010
Average Weekly Circulation (2011)	515,539	92,308	607,847
Average Daily Circulation (2011)			265,718

Station DMA Total	Cable TV Households	Non-cable TV Households	Total TV Households
Estimated Station Totals *	878,260	210,750	1,089,010
Average Weekly Circulation (2011)	515,539	92,308	607,847
Average Daily Circulation (2011)			265,718

\*Estimated station totals are sums of the Nielsen TV and Cable TV household estimates for each county in which the station registers viewing of more than 5% as per the Nielsen Survey Methods.

**KSWB-TV**  
**Ch. 19**

**Network Service:** FOX.

**Licensee:** KSWB Inc., Debtor-In-Possession, 7191 Engineer Rd, San Diego, CA 92111.

**Studio:** 7191 Engineer Rd, San Diego, CA 92111.

**Mailing Address:** 7191 Engineer Rd, San Diego, CA 92111.

**Phone:** 858-492-9269. **Fax:** 858-268-0401.

**E-mail:** rschonbak@tribune.com

**Web Site:** http://www.fox5sandiego.com

**Technical Facilities:** Channel No. 19 (500-506 MHz). Authorized power: 322.8-kw max. visual, aural. Antenna: 1962-ft above av. terrain, 181-ft. above ground, 2744-ft. above sea level.

Latitude 32° 41' 47"  
Longitude 116° 56' 07"

Holds CP for change to 1962-ft above av. terrain, 180-ft. above ground, 2743-ft. above sea level; BPCDT-20080620ADN.

**Note:** Latitude and longitude coordinates shown are based on the North American Datum of 1927 (NAD 27) as currently required by the Mass Media Bureau of the FCC.

**Ownership:** Tribune Broadcasting Co., Debtor-In-Possession (Group Owner).

**Began Operation:** July 2, 2000. Standard Definition. Began analog operations: September 30, 1984. Involuntary assignment to debtor-in-possession approved by FCC December 24, 2008. Transfer of control from public shareholders of the Tribune Co. to Tribune Employee Stock Ownership Plan approved by FCC November 30, 2007. Sale to present owner by San Diego Television approved by FCC March 15, 1996. Ceased analog operations: February 17, 2009.

**Represented (sales):** TeleRep Inc.

**Represented (engineering):** du Treil, Lundin & Rackley Inc.

**Represented (legal):** Sidley Austin LLP.

**Personnel:**

**Ray Schonbak**, Vice President & General Manager.

**Gabe Guzman**, Master Control Operations Manager.

**Scott Heath**, General Sales Manager.

**Michael Martin**, Local Sales Manager.

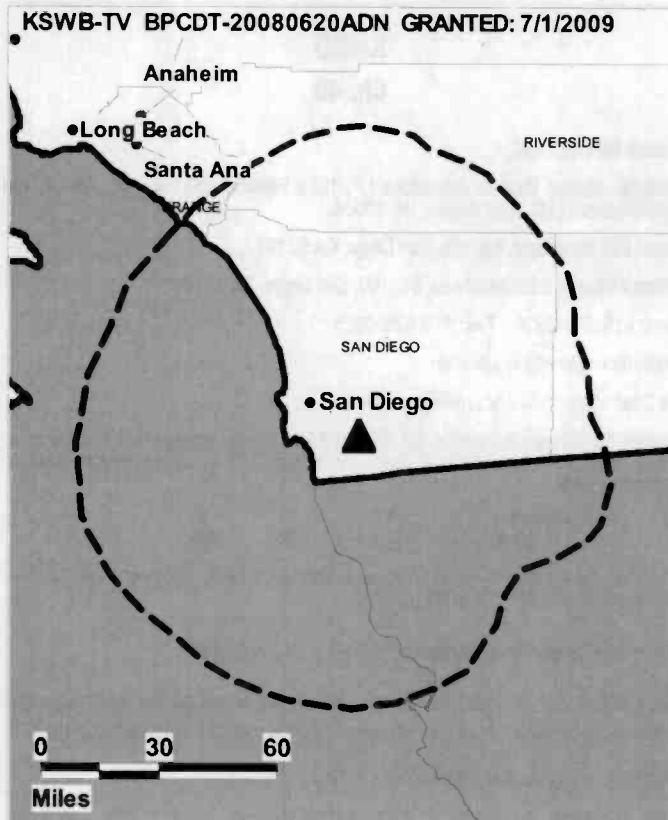
**Scot M. Linden**, National Sales Manager, West.

**Elaine Bordessa Newbrough**, National Sales Manager, East.

**John Weigand**, Chief Engineer.

**Dan Mitrovich**, Comptroller & Human Resources Director.

**Sandi Banister**, Promotion Manager.



© 2012 Warren Communications News

**Will Givens**, Creative Services Director.

**City of License:** San Diego. **Station DMA:** San Diego, CA. **Rank:** 28.

Circulation © 2011 Nielsen. Coverage based on Nielsen study.

GrandTotal	Cable TV Households	Non-cable TV Households	Total TV Households
Estimated Station Totals *	878,260	210,750	1,089,010
Average Weekly Circulation (2011)	469,869	82,825	552,694
Average Daily Circulation (2011)			189,488
Station DMA Total	Cable TV Households	Non-cable TV Households	Total TV Households
Estimated Station Totals *	878,260	210,750	1,089,010
Average Weekly Circulation (2011)	469,869	82,825	552,694
Average Daily Circulation (2011)			189,488

\*Estimated station totals are sums of the Nielsen TV and Cable TV household estimates for each county in which the station registers viewing of more than 5% as per the Nielsen Survey Methods.



**KUSI-TV**  
**Ch. 18**

**Network Service:** IND.

**Licensee:** Channel 51 of San Diego Inc., 4575 Viewridge Ave, San Diego, CA 92123.

**Studio:** 4575 Viewridge Ave, San Diego, CA 92123.

**Mailing Address:** PO Box 719051, San Diego, CA 92171.

**Phone:** 858-571-5151; 858-505-5120. **Fax:** 858-571-4852.

**E-mail:** crlarge@kusi.com

**Web Site:** http://www.kusi.com

**Technical Facilities:** Channel No. 18 (494-500 MHz). Authorized power: 355-kw max. visual, aural. Antenna: 1890-ft above av. terrain, 171-ft. above ground, 2687-ft. above sea level.

Latitude 32° 41' 50"  
Longitude 116° 56' 04"

**Transmitter:** San Miguel Mountain.

**Note:** Latitude and longitude coordinates shown are based on the North American Datum of 1927 (NAD 27) as currently required by the Mass Media Bureau of the FCC.

**Ownership:** Texas Television Inc. (Group Owner).

**Began Operation:** May 12, 2006. Began analog operations: September 13, 1982. Transfer of control to present owner from United States International University approved by FCC April 10, 1990. Ceased analog operations: June 12, 2009.

**Represented (legal):** Cohn and Marks LLP.

**Represented (sales):** Katz Media Group.

**Represented (engineering):** Bernard R. Segal PE.

**Personnel:**

**Michael D. McKinnon**, President & General Manager.

**Mike McKinnon Jr.**, Vice President, Broadcast Operations & Programming.

**Vince Douglas**, Operations Manager.

**Richard Large**, Vice President, Engineering.

**Charlie Mandala**, General Sales Manager.

**Gregg Rawdin**, National Sales Manager, West Coast.

**Steve Cohen**, News Director.

**Klat Tohsakul**, Traffic Manager.

**City of License:** San Diego. **Station DMA:** San Diego, CA. **Rank:** 28.

**KUSI-TV BMAPCDT-20000428ABV GRANTED: 8/6/2001**



© 2012 Warren Communications News

Circulation © 2011 Nielsen. Coverage based on Nielsen study.

GrandTotal	Cable TV Households	Non-cable TV Households	Total TV Households
Estimated Station Totals *	878,260	210,750	1,089,010
Average Weekly Circulation (2011)	301,243	46,786	348,029
Average Daily Circulation (2011)			148,105

Station DMA Total	Cable TV Households	Non-cable TV Households	Total TV Households
Estimated Station Totals *	878,260	210,750	1,089,010
Average Weekly Circulation (2011)	301,243	46,786	348,029
Average Daily Circulation (2011)			148,105

\*Estimated station totals are sums of the Nielsen TV and Cable TV household estimates for each county in which the station registers viewing of more than 5% as per the Nielsen Survey Methods.

**KBCW**  
**Ch. 45**

**Network Service:** CW.

**Licensee:** San Francisco Television Station KBCW Inc., 2175 K St NW, Ste 350, Washington, DC 20037.

**Studio:** 855 Battery St, San Francisco, CA 94111.

**Mailing Address:** 855 Battery St, San Francisco, CA 94111-1575.

**Phone:** 415-765-8144. **Fax:** 415-765-8844.

**E-mail:** feedback@kbcw.com

**Web Site:** http://www.cwbayarea.com

**Technical Facilities:** Channel No. 45 (656-662 MHz). Authorized power: 400-kw max. visual, aural. Antenna: 1463-ft above av. terrain, 732-ft. above ground, 1565-ft. above sea level.

Latitude 37° 45' 19"  
Longitude 122° 27' 06"

Holds CP for change to 1000-kw max. visual, 1609-ft above av. terrain, 877-ft. above ground, 1711-ft. above sea level; BPCDT-20080603AAH.

**Transmitter:** One La Avanzada St.

**Note:** Latitude and longitude coordinates shown are based on the North American Datum of 1927 (NAD 27) as currently required by the Mass Media Bureau of the FCC.

**Ownership:** CBS Corp. (Group Owner).

**Began Operation:** April 15, 1999. Began analog operations: January 2, 1968. Ceased analog operations: June 12, 2009. Sale to United Television Inc. by Field Communications approved by FCC May 26, 1983. Sale to Fox Television Stations Inc. by United Television Inc. approved by FCC July 23, 2001. Station was swapped for Viacom Inc.'s WDCA(TV) Washington, DC and KTXH(TV) Houston, TX. FCC approved deal October 26, 2001. On December 31, 2005, 'old' Viacom Inc. split into the 'new' Viacom Inc. and CBS Corp.

**Represented (sales):** CBS Television Network (Sales).

**Represented (legal):** Martin P. Messinger.

**Represented (engineering):** Cohen Dippell & Everist PC.

**Personnel:**

Ron Longinotti, President & General Manager.

Arturo Riera, Sales Director.

Dave Kamalman, Local Sales Manager.

Tom Spitz, Program Operations Director.

Rob Genolio, Creative Director.

Michael Englehaupt, Engineering Director.

George Brandt, Controller.

**City of License:** San Francisco. **Station DMA:** San Francisco-Oakland-San Jose, CA.

**Rank:** 6.

KBCW BPCDT-20080603AAH GRANTED: 7/17/2008



© 2012 Warren Communications News

Circulation © 2011 Nielsen. Coverage based on Nielsen study.

GrandTotal	Cable TV Households	Non-cable TV Households	Total TV Households
Estimated Station Totals *	1,637,920	884,260	2,522,180
Average Weekly Circulation (2011)	521,744	219,860	741,604
Average Daily Circulation (2011)			233,700
Station DMA Total	Cable TV Households	Non-cable TV Households	Total TV Households
Estimated Station Totals *	1,632,910	884,260	2,517,170
Average Weekly Circulation (2011)	520,852	219,860	740,712
Average Daily Circulation (2011)			233,620
Other DMA Total	Cable TV Households	Non-cable TV Households	Total TV Households
Estimated Station Totals *	5,010	0	5,010
Average Weekly Circulation (2011)	892	0	892
Average Daily Circulation (2011)			80

\*Estimated station totals are sums of the Nielsen TV and Cable TV household estimates for each county in which the station registers viewing of more than 5% as per the Nielsen Survey Methods.

# California — San Francisco

**KCNS**

**Ch. 39**

**Network Service:** IND.

**Licensee:** NRJ TV San Fran License Co LLC, 722 S Denton Tap Rd, Ste 130, Coppell, TX 75019.

**Studio:** 1550 Bryant St, Ste 740, San Francisco, CA 94103.

**Mailing Address:** 1550 Bryant St, Ste 740, San Francisco, CA 94103.

**Phone:** 415-863-3800. **Fax:** 415-863-3998.

**E-mail:** cquevedo@ktnv.com

**Web Site:** http://kcnstv.com

**Technical Facilities:** Channel No. 39 (320-626 MHz). Authorized power: 1000-kw max. visual, aural. Antenna: 1404-ft above av. terrain, 673-ft. above ground, 1506-ft. above sea level.

Latitude	37°	45'	19"
Longitude	122°	27'	06"

Holds CP for change to 1679-ft above av. terrain, 946-ft. above ground, 1780-ft. above sea level; BMPCDT-20100712AFR.

**Note:** Latitude and longitude coordinates shown are based on the North American Datum of 1927 (NAD 27) as currently required by the Mass Media Bureau of the FCC.

**Ownership:** NRJ TV LLC (Group Owner).

**Began Operation:** April 1, 2002. Standard Definition. Began analog operations: December 28, 1968. Ceased analog operations: February 17, 2009. Operation as KUDO ended when station left air April 15, 1971. Sale to Dr. W. Eugene Scott, et al., approved by FCC May 29, 1973. Resumed operation August 4, 1974 as KVOF-TV. License renewal denied. FCC ordered station to cease operation October 18, 1985. Facilities awarded to West Coast United Broadcasting Co. August 22, 1984; resumed operation January 1986. Sale to Romcast Corp. (later Global Broadcasting Systems Inc.) approved by FCC November 8, 1996. Global Broadcasting Systems Inc. filed for Chapter 11 bankruptcy; transfer to S. James Coopersmith, Trustee approved by FCC July 30, 1997. Assignment to Shop At Home Inc. approved by FCC December 10, 1997. Shop At Home Inc. became Summit America Television Inc. after The E. W. Scripps Co. acquired 70% interest October 31, 2002. Transfer to The E. W. Scripps Co. by Summit America Television Inc. approved by FCC February 27, 2004. Sale to Multicultural Television Broadcasting LLC by The E. W. Scripps Co. approved by FCC December 13, 2006. Transfer of control by MTB San Francisco Licensee LLC from Multicultural Television Broadcasting LLC to Multicultural Capital Trust (Lee W. Shubert LC, Trustee) approved by FCC January 14, 2009. Sale to present owner by Multicultural Television Broadcasting approved by FCC March 14, 2011.

**Represented (legal):** Goldberg, Godles, Wiener & Wright.

**Personnel:**

**Andrea Yamazaki,** General Manager.

**Carlos Quevedo,** Chief Engineer.



© 2012 Warren Communications News

**City of License:** San Francisco. **Station DMA:** San Francisco-Oakland-San Jose, CA.

**Rank:** 6.

Circulation © 2011 Nielsen. Coverage based on Nielsen study.

GrandTotal	Cable TV Households	Non-cable TV Households	Total TV Households
Estimated Station Totals *	0	111,160	111,160
Average Weekly Circulation (2011)	0	10,783	10,783
Average Daily Circulation (2011)			3,335
Station DMA Total	Cable TV Households	Non-cable TV Households	Total TV Households
Estimated Station Totals *	0	111,160	111,160
Average Weekly Circulation (2011)	0	10,783	10,783
Average Daily Circulation (2011)			3,335

\*Estimated station totals are sums of the Nielsen TV and Cable TV household estimates for each county in which the station registers viewing of more than 5% as per the Nielsen Survey Methods.

# California — San Francisco

## KDTV-DT Ch. 51

**Network Service:** UNV.

**Licensee:** KDTV License Partnership GP, 5999 Center Dr, Ste 4083, Los Angeles, CA 90045.

**Studio:** 50 Fremont St, 41st Fl, San Francisco, CA 94105.

**Mailing Address:** 50 Fremont St, 41st Fl, San Francisco, CA 94105.

**Phone:** 415-538-8000. **Fax:** 415-538-8053.

**E-mail:** noticias14@tv.univision.com

**Web Site:** http://www.univision.com

**Technical Facilities:** Channel No. 51 (692-698 MHz). Authorized power: 476.3-kw max. visual, aural. Antenna: 2300-ft above av. terrain, 420-ft. above ground, 3025-ft. above sea level.

Latitude 37° 29' 57"  
Longitude 121° 52' 16"

**Note:** Latitude and longitude coordinates shown are based on the North American Datum of 1927 (NAD 27) as currently required by the Mass Media Bureau of the FCC.

**Ownership:** Univision Communications Inc. (Group Owner).

**Began Operation:** June 1, 2002. Standard Definition. Began analog operations: August 13, 1975 on Ch. 60. Switched to Ch. 14 on March 5, 1979. Ceased analog operations: June 12, 2009. Sale to Univision Holdings (Hallmark Cards) by Bahia de San Francisco Television Co. approved by FCC June 12, 1987. Sale to present owner approved by FCC September 30, 1992. Transfer of control by KDTV License Partnership GP from shareholders of Univision Communications Inc. to Broadcasting Media Partners Inc. approved by FCC March 27, 2007.

**Represented (sales):** Univision Studios.

**Represented (legal):** Covington & Burling.

**Personnel:**

**Marcela Medina**, Vice President & General Manager.

**Ernie Rizzuti**, General Sales Manager.

**Maura Donahue**, Local Sales Manager.

**Chris Newgard**, National Sales Manager.

**Emilio Solares**, Regional Sales Manager.

**Sandra Thomas**, News Director.

**Aaron Roberts**, Chief Engineer.

**Melanie Wellbeloved**, Research & Marketing Director.

**Francisco Jaramillo**, Creative Services Director.

**Luz Maria Rodriguez**, Traffic Manager.

**Carolina Echeverria**, Community & Public Affairs Manager.

KDTV-DT BPCDT-19991021AAE GRANTED: 10/25/2000



© 2012 Warren Communications News

**City of License:** San Francisco. **Station DMA:** San Francisco-Oakland-San Jose, CA.

**Rank:** 6.

Circulation © 2011 Nielsen. Coverage based on Nielsen study.

GrandTotal	Cable	Non-cable	Total
	TV Households	TV Households	TV Households
Estimated Station Totals *	1,348,410	827,950	2,176,360
Average Weekly Circulation (2011)	143,105	126,238	269,343
Average Daily Circulation (2011)			160,889
Station DMA Total	Cable	Non-cable	Total
	TV Households	TV Households	TV Households
Estimated Station Totals *	1,343,400	827,950	2,171,350
Average Weekly Circulation (2011)	142,559	126,238	268,797
Average Daily Circulation (2011)			160,824
Other DMA Total	Cable	Non-cable	Total
	TV Households	TV Households	TV Households
Estimated Station Totals *	5,010	0	5,010
Average Weekly Circulation (2011)	546	0	546
Average Daily Circulation (2011)			65

\*Estimated station totals are sums of the Nielsen TV and Cable TV household estimates for each county in which the station registers viewing of more than 5% as per the Nielsen Survey Methods.

**KGO-TV**  
**Ch. 7**

**Network Service:** ABC.

**Licensee:** KGO Television Inc., 900 Front St, San Francisco, CA 94111-1450.

**Studio:** 900 Front St, San Francisco, CA 94111-1450.

**Mailing Address:** 900 Front St, San Francisco, CA 94111-1450.

**Phone:** 415-954-7777. **Fax:** 415-956-6402.

**E-mail:** valari.d.staab@abc.com

**Web Site:** http://www.abc7news.com

**Technical Facilities:** Channel No. 7 (174-180 MHz). Authorized power: 23.8-kw visual, aural. Antenna: 1703-ft above av. terrain, 951-ft. above ground, 1785-ft. above sea level.

Latitude	37°	45'	19"
Longitude	122°	27'	06"

**Transmitter:** One La Avanzada Ave.

**Note:** Latitude and longitude coordinates shown are based on the North American Datum of 1927 (NAD 27) as currently required by the Mass Media Bureau of the FCC.

**Ownership:** Disney Enterprises Inc. (Group Owner).

**Began Operation:** November 1, 1998. Station broadcasting digitally on its analog channel allotment. Began analog operations: May 5, 1949. Ceased analog operations: June 12, 2009.

**Represented (sales):** ABC National Television Sales.

**Personnel:**

**William Burton,** President & General Manager.

**Todd Farber,** Vice President & National Sales Manager.

**Bill Bacigalupi,** Vice President & General Sales Manager.

**Michael Dempsey,** Vice President & Local Sales Manager.

**Bob Bushyhead,** Vice President & National Sales Manager.

**Kevin Keeshan,** Vice President, News.

**Janice D. Reyes,** Vice President, Engineering.

**David Rosati,** Vice President, Finance.

**Stephanie Adrouny,** Assistant News Director.

**Ellen Conlan,** Vice President, Marketing & Research.

**Lillian Pena,** Traffic Manager.

**Jack Fraser,** Assistant Chief Engineer.

**City of License:** San Francisco. **Station DMA:** San Francisco-Oakland-San Jose, CA.

**Rank:** 6.



© 2012 Warren Communications News

Circulation © 2011 Nielsen. Coverage based on Nielsen study.

GrandTotal	Cable TV Households	Non-cable TV Households	Total TV Households
Estimated Station Totals *	1,960,510	1,025,660	2,986,170
Average Weekly Circulation (2011)	1,217,066	540,366	1,757,432
Average Daily Circulation (2011)			777,391
Station DMA Total	Cable TV Households	Non-cable TV Households	Total TV Households
Estimated Station Totals *	1,639,260	884,260	2,523,520
Average Weekly Circulation (2011)	1,095,706	512,450	1,608,156
Average Daily Circulation (2011)			735,828
Other DMA Total	Cable TV Households	Non-cable TV Households	Total TV Households
Estimated Station Totals *	321,250	141,400	462,650
Average Weekly Circulation (2011)	121,360	27,916	149,276
Average Daily Circulation (2011)			41,563

\*Estimated station totals are sums of the Nielsen TV and Cable TV household estimates for each county in which the station registers viewing of more than 5% as per the Nielsen Survey Methods.

**KOFY-TV**  
**Ch. 19**

**Network Service:** IND.

**Licensee:** KBWB License Inc., 767 3rd Ave, 34th Fl, c/o Granite Broadcasting Corp., New York, NY 10017.

**Studio:** 2500 Marin St, San Francisco, CA 94124.

**Mailing Address:** 2500 Marin St, San Francisco, CA 94124.

**Phone:** 415-821-2020. **Fax:** 415-821-1518.

**E-mail:** askkofy@kofytv.com

**Web Site:** http://www.kofytv.com

**Technical Facilities:** Channel No. 19 (500-506 MHz). Authorized power: 568-kw max. visual, aural. Antenna: 1601-ft above av. terrain, 869-ft. above ground, 1703-ft. above sea level.

Latitude 37° 45' 19"  
Longitude 122° 27' 06"

**Note:** Latitude and longitude coordinates shown are based on the North American Datum of 1927 (NAD 27) as currently required by the Mass Media Bureau of the FCC.

**Ownership:** Granite Broadcasting Corp. (Group Owner).

**Began Operation:** April 17, 2000. Standard Definition. Began analog operations: April 1, 1968. Left air March 30, 1971. Sale to Leon Crosby approved by FCC January 19, 1972. Resumed operation February 4, 1972. Sale to Pacific FM Inc. by Leon Crosby approved by FCC September 5, 1980. Sale to present owner by Pacific FM Inc. approved by FCC June 24, 1998. Sale to AM Broadcasting KBWB License LLC approved by FCC October 27, 2005, but never consummated. Sale to DS Audible SF Licenses LLC approved by FCC June 23, 2006, but never consummated. Involuntary assignment to debtor-in-possession approved by FCC December 20, 2006. Transfer from W. Don Cornwell to SP Granite LLC (Silver Point Capital) as part of Chapter 11 reorganization approved by FCC May 21, 2007. Ceased analog operations: February 17, 2009.

**Represented (sales):** MMT Sales Inc.

**Represented (legal):** Akin, Gump, Strauss, Hauer & Feld LLP.

**Represented (engineering):** Hammett & Edison Inc.

**Personnel:**

**Craig Coane**, President & General Manager.

**Christopher Flynn**, General Sales Manager.

**Kristy Savicke**, Executive Producer, Program Development.

**Steve Jones**, National Sales Manager.

**Roy Moore**, Chief Engineer.

**Sheelee Chew**, Business Manager.

**Jack LiVolsi**, Promotion Manager.

**City of License:** San Francisco. **Station DMA:** San Francisco-Oakland-San Jose, CA.

**Rank:** 6.

KOFY-TV BMPCDT-20090603AGC GRANTED: 6/11/2009



© 2012 Warren Communications News

Circulation © 2011 Nielsen. Coverage based on Nielsen study.

GrandTotal	Cable	Non-cable	Total
	TV Households	TV Households	TV Households
Estimated Station Totals *	1,785,210	884,260	2,669,470
Average Weekly Circulation (2011)	348,438	162,630	511,068
Average Daily Circulation (2011)			143,294
Station DMA Total	Cable	Non-cable	Total
	TV Households	TV Households	TV Households
Estimated Station Totals *	1,625,130	884,260	2,509,390
Average Weekly Circulation (2011)	329,676	162,630	492,306
Average Daily Circulation (2011)			139,830
Other DMA Total	Cable	Non-cable	Total
	TV Households	TV Households	TV Households
Estimated Station Totals *	160,080	0	160,080
Average Weekly Circulation (2011)	18,762	0	18,762
Average Daily Circulation (2011)			3,464

\*Estimated station totals are sums of the Nielsen TV and Cable TV household estimates for each county in which the station registers viewing of more than 5% as per the Nielsen Survey Methods.

# California — San Francisco

## KPIX-TV Ch. 29

**Network Service:** CBS.

**Licensee:** CBS Broadcasting Inc., 2175 K St NW, Ste 350, Washington, DC 20037.

**Studio:** 855 Battery St, San Francisco, CA 94111-1575.

**Mailing Address:** 855 Battery St, San Francisco, CA 94111-1575.

**Phone:** 415-362-5550. **Fax:** 415-765-8916.

**E-mail:** lrjames@kpix.cbs.com

**Web Site:** http://www.cbs5.com

**Technical Facilities:** Channel No. 29 (560-566 MHz). Authorized power: 1000-kw max. visual, aural. Antenna: 1679-ft above av. terrain, 946-ft. above ground, 1780-ft. above sea level.

Latitude 37° 45' 19"  
Longitude 122° 27' 06"

**Note:** Latitude and longitude coordinates shown are based on the North American Datum of 1927 (NAD 27) as currently required by the Mass Media Bureau of the FCC.

**Ownership:** CBS Corp. (Group Owner).

**Began Operation:** November 1, 1998. Began analog operations: December 22, 1948. Ceased analog operations: June 12, 2009. On December 31, 2005, 'old' Viacom Inc. split into the 'new' Viacom Inc. and CBS Corp. Transfer of control from CBS Inc. to Viacom Inc. approved by FCC May 3, 2000. CBS Inc. was acquired by Group W/Westinghouse Broadcasting in 1995. Sale to Group W by Associated Broadcasters Inc. approved by FCC July 2, 1954.

**Represented (legal):** Martin P. Messinger.

**Personnel:**

**Ron Longinotti**, President & General Manager.

**Dan Rodrigues**, Sales Director.

**Dan Rosenheim**, News Director.

**Michael Englehaupt**, Engineering Director.

**Tom Spitz**, Programming Director.

**Florence Higa**, Sales Operations Manager.

**Rosemary Roach**, Public Affairs Director.

**Akilah Monifa**, Communications Director.

**City of License:** San Francisco. **Station DMA:** San Francisco-Oakland-San Jose, CA.

**Rank:** 6.

KPIX-TV BMPCDT-20080603AAG GRANTED: 7/1/2008



© 2012 Warren Communications News

Circulation © 2011 Nielsen. Coverage based on Nielsen study.

GrandTotal	Cable TV Households	Non-cable TV Households	Total TV Households
Estimated Station Totals *	1,712,670	927,220	2,639,890
Average Weekly Circulation (2011)	1,056,818	482,407	1,539,225
Average Daily Circulation (2011)			656,773
Station DMA Total	Cable TV Households	Non-cable TV Households	Total TV Households
Estimated Station Totals *	1,639,260	884,260	2,523,520
Average Weekly Circulation (2011)	1,032,366	478,540	1,510,906
Average Daily Circulation (2011)			651,239
Other DMA Total	Cable TV Households	Non-cable TV Households	Total TV Households
Estimated Station Totals *	73,410	42,960	116,370
Average Weekly Circulation (2011)	24,452	3,867	28,319
Average Daily Circulation (2011)			5,534

\*Estimated station totals are sums of the Nielsen TV and Cable TV household estimates for each county in which the station registers viewing of more than 5% as per the Nielsen Survey Methods.



**KRON-TV**  
**Ch. 38**

**Network Service:** MNT.

**Licensee:** Young Broadcasting of San Francisco Inc., 160 Greentree Dr, Ste 101, Dover, DE 19904.

**Studio:** 1001 Van Ness Ave, San Francisco, CA 94109.

**Mailing Address:** 1001 Van Ness Ave, San Francisco, CA 94109.

**Phone:** 415-441-4444. **Fax:** 415-561-8136.

**E-mail:** 4listens@kron4.com

**Web Site:** http://www.kron4.com

**Technical Facilities:** Channel No. 38 (614-620 MHz). Authorized power: 1000-kw max. visual, aural. Antenna: 1679-ft above av. terrain, 946-ft. above ground, 1780-ft. above sea level.

Latitude 37° 45' 19"  
Longitude 122° 27' 06"

**Transmitter:** Sutro Tower, One La Avanzada Ave.

**Note:** Latitude and longitude coordinates shown are based on the North American Datum of 1927 (NAD 27) as currently required by the Mass Media Bureau of the FCC.

**Ownership:** New Young Broadcasting Holding Co. Inc. (Group Owner).

**Began Operation:** April 26, 1999. Began analog operations: November 15, 1949. Ceased analog operations: June 12, 2009. Involuntary assignment to debtor in possession status approved by FCC March 17, 2009. Assignment to reorganized subsidiaries of Young Broadcasting Inc. dismissed at applicant's request June 2, 2010. Competing assignment to Young Broadcasting of San Francisco Inc. (New Young Broadcasting Holding Co. Inc.) approved by FCC June 18, 2010.

**Represented (legal):** Harris, Wiltshire & Grannis LLP.

**Represented (engineering):** Hammett & Edison Inc.

**Personnel:**

**Brian Greif**, Vice President & General Manager.

**Pat Patton**, Vice President, Station Manager & Program Director.

**Rich DiPilla**, General Sales Manager.

**Aaron Pero**, News Director.

**Craig Porter**, Chief Engineer.

**Kevin Adler**, Promotion Director.

**Kathy King**, Traffic Manager.

**City of License:** San Francisco. **Station DMA:** San Francisco-Oakland-San Jose, CA.

**Rank:** 6.



© 2012 Warren Communications News

Circulation © 2011 Nielsen. Coverage based on Nielsen study.

GrandTotal	Cable TV Households	Non-cable TV Households	Total TV Households
Estimated Station Totals *	1,856,220	884,260	2,740,480
Average Weekly Circulation (2011)	752,469	316,566	1,069,035
Average Daily Circulation (2011)			348,304
Station DMA Total	Cable TV Households	Non-cable TV Households	Total TV Households
Estimated Station Totals *	1,631,480	884,260	2,515,740
Average Weekly Circulation (2011)	719,106	316,566	1,035,672
Average Daily Circulation (2011)			343,542
Other DMA Total	Cable TV Households	Non-cable TV Households	Total TV Households
Estimated Station Totals *	224,740	0	224,740
Average Weekly Circulation (2011)	33,363	0	33,363
Average Daily Circulation (2011)			4,762

\*Estimated station totals are sums of the Nielsen TV and Cable TV household estimates for each county in which the station registers viewing of more than 5% as per the Nielsen Survey Methods.



**KTSF**  
**Ch. 27**

**Network Service:** IND.

**Licensee:** Lincoln Broadcasting Co., 100 Valley Dr, Brisbane, CA 94005.

**Studio:** 100 Valley Dr, Brisbane, CA 94005.

**Mailing Address:** 100 Valley Dr, Brisbane, CA 94005.

**Phone:** 415-468-2626. **Fax:** 415-467-7559.

**E-mail:** genmgr@ktsftv.com

**Web Site:** <http://www.ktsf.com/>

**Technical Facilities:** Channel No. 27 (548-554 MHz). Authorized power: 500-kw max. visual, aural. Antenna: 1323-ft above av. terrain, 173-ft. above ground, 1453-ft. above sea level.

Latitude 37° 41' 12"  
Longitude 122° 26' 03"

Holds CP for change to 858-kw max. visual, 1323-ft above av. terrain, 173-ft. above ground, 1440-ft. above sea level; BPCDT-20080620ALV.

**Note:** Latitude and longitude coordinates shown are based on the North American Datum of 1927 (NAD 27) as currently required by the Mass Media Bureau of the FCC.

**Ownership:** Lincoln Broadcasting Co. (Group Owner).

**Began Operation:** May 1, 2002. Standard Definition. Began analog operations: September 4, 1976. Ceased analog operations: June 12, 2009.

**Personnel:**

**Lillian Lincoln Howell, President.**

**Michael Sherman, General Manager.**

**Anna Loule, Sales Director.**

**Jack Soo Hoo, National Sales Director.**

**Rose Shirinian, News & Public Affairs Director.**

**Michael P. Fusaro, Chief Engineer.**

**Victor Marino, Program Director.**

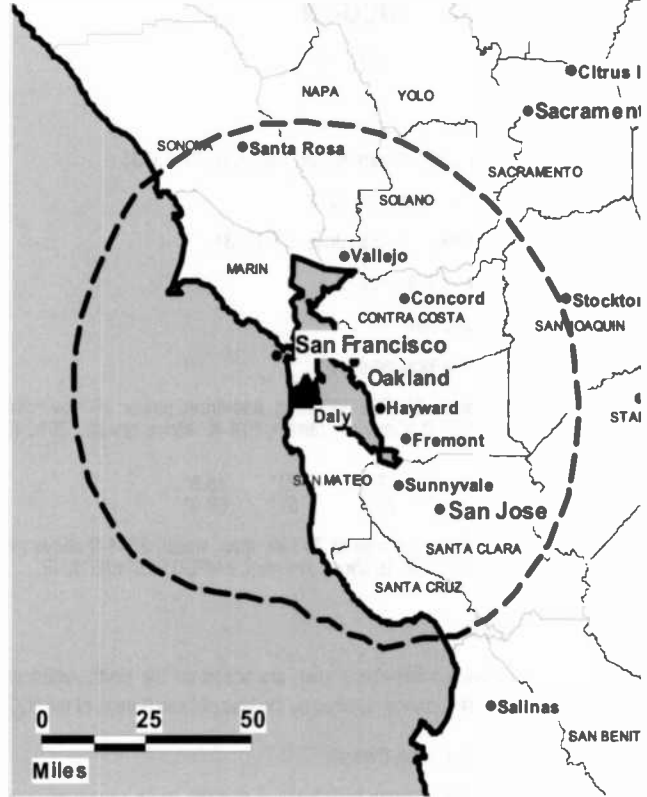
**Lisa Yokota, Marketing Director.**

**David Baker, Production Manager.**

**City of License:** San Francisco. **Station DMA:** San Francisco-Oakland-San Jose, CA.

**Rank:** 6.

KTSF BPCDT-20080620ALV GRANTED: 10/29/2008



© 2012 Warren Communications News

Circulation © 2011 Nielsen. Coverage based on Nielsen study.

GrandTotal	Cable TV Households	Non-cable TV Households	Total TV Households
Estimated Station Totals *	1,406,270	657,180	2,063,450
Average Weekly Circulation (2011)	144,508	59,436	203,944
Average Daily Circulation (2011)			93,530
Station DMA Total	Cable TV Households	Non-cable TV Households	Total TV Households
Estimated Station Totals *	1,353,750	657,180	2,010,930
Average Weekly Circulation (2011)	141,462	59,436	200,898
Average Daily Circulation (2011)			92,900
Other DMA Total	Cable TV Households	Non-cable TV Households	Total TV Households
Estimated Station Totals *	52,520	0	52,520
Average Weekly Circulation (2011)	3,046	0	3,046
Average Daily Circulation (2011)			630

\*Estimated station totals are sums of the Nielsen TV and Cable TV household estimates for each county in which the station registers viewing of more than 5% as per the Nielsen Survey Methods.

**KICU-TV**  
**Ch. 36**

**Network Service:** IND.

**Licensee:** KTVU Partnership, 2102 Commerce Dr, San Jose, CA 95131.

**Studio:** 2102 Commerce Dr, San Jose, CA 95131.

**Mailing Address:** 2102 Commerce Dr, San Jose, CA 95131.

**Phone:** 408-953-3636. **Fax:** 408-953-3610.

**E-mail:** general.manager@ktvu.com

**Web Site:** <http://www.ktvu.com/kicu/index.html>

**Technical Facilities:** Channel No. 36 (602-608 MHz). Authorized power: 550-kw max. visual, aural. Antenna: 2251-ft above av. terrain, 574-ft. above ground, 3012-ft. above sea level.

Latitude 37° 29' 16.8"  
Longitude 121° 57' 58.9"

Requests modification of CP for change to 740-kw max. visual, 2244-ft above av. terrain, 568-ft. above ground, 3005-ft. above sea level; BMPCDT-20080619AIP.

**Transmitter:** Monument Peak.

**Note:** Latitude and longitude coordinates shown are based on the North American Datum of 1927 (NAD 27) as currently required by the Mass Media Bureau of the FCC.

**Ownership:** KTVU Partnership (Group Owner).

**Began Operation:** July 1, 1999. Station broadcasting digitally on its analog channel allotment. Began analog operations: October 1, 1967. Sale to Ralph C. Wilson Industries by Vincent B. Welch, et al., approved by FCC November 27, 1979. Sale to KICU Inc. by Ralph C. Wilson Jr. approved by FCC March 15, 1990. Sale to present owner by KICU Inc. approved by FCC February 18, 2000. Ceased analog operations: February 17, 2009.

**Represented (sales):** Katz Media Group.

**Represented (legal):** Dow Lohnes PLLC.

**Represented (engineering):** Smith & Fisher.

**Personnel:**

**Tom Raponi**, Executive Vice President & General Manager.

**Sharon Fanto**, General Sales Manager.

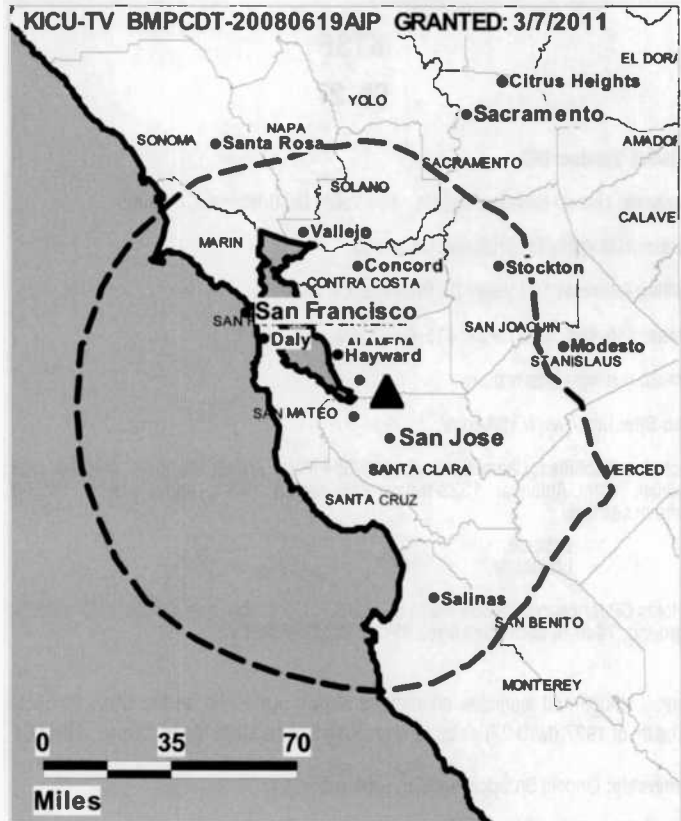
**Lee McPherson**, Director of Engineering.

**Roy Avila**, Community Affairs Director.

**Robert Martinez**, Local Sales Manager.

**City of License:** San Jose. **Station DMA:** San Francisco-Oakland-San Jose, CA.

**Rank:** 6.



© 2012 Warren Communications News

Circulation © 2011 Nielsen. Coverage based on Nielsen study.

GrandTotal	Cable TV Households	Non-cable TV Households	Total TV Households
Estimated Station Totals *	1,835,820	892,670	2,728,490
Average Weekly Circulation (2011)	562,629	141,063	703,692
Average Daily Circulation (2011)			186,526
Station DMA Total	Cable TV Households	Non-cable TV Households	Total TV Households
Estimated Station Totals *	1,631,480	884,260	2,515,740
Average Weekly Circulation (2011)	533,941	140,449	674,390
Average Daily Circulation (2011)			182,089
Other DMA Total	Cable TV Households	Non-cable TV Households	Total TV Households
Estimated Station Totals *	204,340	8,410	212,750
Average Weekly Circulation (2011)	28,688	614	29,302
Average Daily Circulation (2011)			4,437

\*Estimated station totals are sums of the Nielsen TV and Cable TV household estimates for each county in which the station registers viewing of more than 5% as per the Nielsen Survey Methods.

**KKPX-TV**

**Ch. 41**

**Network Service:** ION.

**Licensee:** ION Media San Jose License Inc., 601 Clearwater Park Rd, West Palm Beach, FL 33401-6233.

**Studio:** 660 Price Ave, Ste B, Redwood City, CA 94063.

**Mailing Address:** 660 Price Ave, Ste B, Redwood City, CA 94063.

**Phone:** 650-261-1370. **Fax:** 650-261-1293.

**E-mail:** josephkoker@ionmedia.com

**Web Site:** http://www.iontelevision.com

**Technical Facilities:** Channel No. 41 (632-638 MHz). Authorized power: 1000-kw max. visual, aural. Antenna: 1371-ft above av. terrain, 290-ft. above ground, 1515-ft. above sea level.

Latitude	37°	41'	15"
Longitude	122°	26'	01"

**Note:** Latitude and longitude coordinates shown are based on the North American Datum of 1927 (NAD 27) as currently required by the Mass Media Bureau of the FCC.

**Ownership:** ION Media Networks Inc. (Group Owner).

**Began Operation:** October 28, 2002. Standard Definition. Began analog operations: November 15, 1986. Ceased analog operations: June 12, 2009. Sale to Urban Television LLC pending. Transfer of control by ION Media Networks Inc. from ION Media Networks Liquidating Trust to Media Holdco LP approved by FCC December 17, 2009. Involuntary assignment from debtor in possession status approved by FCC September 28, 2009. Involuntary assignment to debtor in possession status approved by FCC June 5, 2009. Transfer of control by ION Media Networks Inc. from Paxson Management Corp. & Lowell W. Paxson to CIG Media LLC approved by FCC December 31, 2007. Paxson Communications Corp. became ION Media Networks Inc. on June 26, 2006. Sale to Paxson Communications Corp. by Friendly Bible Church Inc. approved by FCC March 22, 1995. Sale to Friendly Bible Church Inc. by Donald B. Thompson approved by FCC March 31, 1987.

**Represented (legal):** Dow Lohnes PLLC.

**Personnel:**

**Andrea King**, Station Operations Manager.

**Martin Shostrom**, Chief Engineer.

**Mark Faris**, Traffic Manager.

**City of License:** San Jose. **Station DMA:** San Francisco-Oakland-San Jose, CA.

**Rank:** 6.



© 2012 Warren Communications News

Circulation © 2011 Nielsen. Coverage based on Nielsen study.

GrandTotal	Cable TV Households	Non-cable TV Households	Total TV Households
Estimated Station Totals *	1,746,150	717,970	2,464,120
Average Weekly Circulation (2011)	263,279	62,347	325,626
Average Daily Circulation (2011)			77,135
Station DMA Total	Cable TV Households	Non-cable TV Households	Total TV Households
Estimated Station Totals *	1,625,130	717,970	2,343,100
Average Weekly Circulation (2011)	252,539	62,347	314,886
Average Daily Circulation (2011)			75,764
Other DMA Total	Cable TV Households	Non-cable TV Households	Total TV Households
Estimated Station Totals *	121,020	0	121,020
Average Weekly Circulation (2011)	10,740	0	10,740
Average Daily Circulation (2011)			1,371

\*Estimated station totals are sums of the Nielsen TV and Cable TV household estimates for each county in which the station registers viewing of more than 5% as per the Nielsen Survey Methods.

**KNTV**  
**Ch. 12**

Network Service: NBC.

Licensee: NBC Telemundo License LLC, 1299 Pennsylvania Ave NW, 9th Fl, c/o NBCUniversal LLC, Washington, DC 20004.

Studio: 2450 N 1st St, San Jose, CA 95131.

Mailing Address: 2450 N First St, San Jose, CA 95131.

Phone: 408-432-6221. Fax: 408-432-4423.

Web Site: <http://www.nbcbayarea.com>

Technical Facilities: Channel No. 12 (204-210 MHz). Authorized power: 103.1-kw visual, aural. Antenna: 1236-ft above av. terrain, 204-ft. above ground, 1455-ft. above sea level.

Latitude 37° 41' 07"  
Longitude 122° 26' 01"

Note: Latitude and longitude coordinates shown are based on the North American Datum of 1927 (NAD 27) as currently required by the Mass Media Bureau of the FCC.

Ownership: NBCUniversal LLC (Group Owner).

Began Operation: October 20, 1999. Began analog operations: September 12, 1955. Ceased analog operations: June 12, 2009. Sale to Landmark Communications Inc. by Gill Industries approved by FCC July 28, 1978. Sale to Granite Broadcasting Corp. from Landmark Communications Inc. approved by FCC November 17, 1989. Sale to NBC Telemundo License Co. from Granite Broadcasting Corp. approved by FCC April 10, 2002. Transfer of control by NBC Telemundo License Co. from General Electric Co. (100% to 49%) to Comcast Corp. (0 to 51%) approved by FCC January 19, 2011.

Represented (engineering): Hammett & Edison Inc.

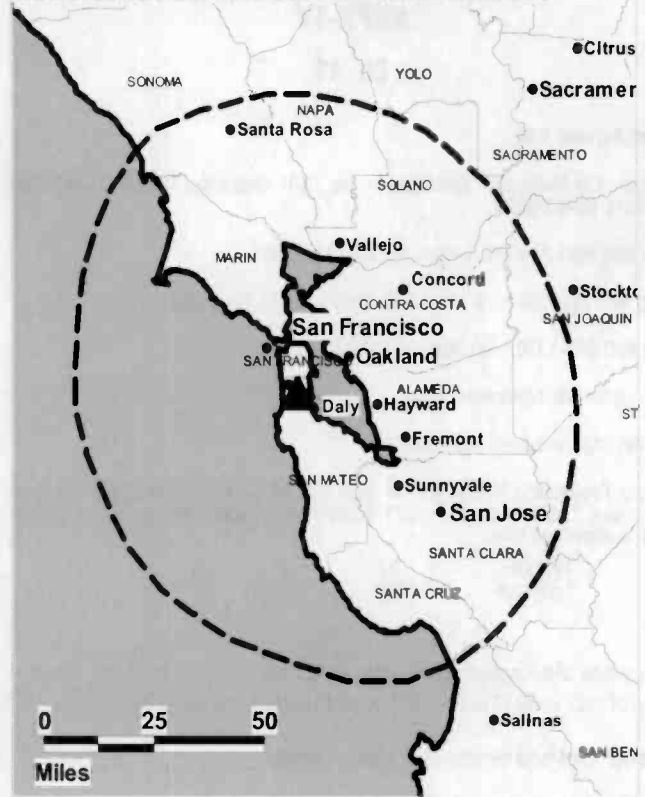
**Personnel:**

- Rich Cerussi, President & General Manager.
- Susan Sullivan, Vice President, News.
- Karen Orofino, Vice President, Sales.
- Jim Monroe, Vice President, Programming & Creative Services.
- Eileen Baiocchi, Research Director.
- Kim Thom, Business Development Director.
- Angela Crayton-Smith, Engineering Director.

City of License: San Jose. Station DMA: San Francisco-Oakland-San Jose, CA.

Rank: 6.

KNTV BPCDT-20031001AKO GRANTED: 8/13/2004



© 2012 Warren Communications News

Circulation © 2011 Nielsen. Coverage based on Nielsen study.

GrandTotal	Cable TV Households	Non-cable TV Households	Total TV Households
Estimated Station Totals *	1,644,270	895,490	2,539,760
Average Weekly Circulation (2011)	984,441	400,481	1,384,922
Average Daily Circulation (2011)			504,240
Station DMA Total	Cable TV Households	Non-cable TV Households	Total TV Households
Estimated Station Totals *	1,639,260	884,260	2,523,520
Average Weekly Circulation (2011)	983,364	399,001	1,382,365
Average Daily Circulation (2011)			503,914
Other DMA Total	Cable TV Households	Non-cable TV Households	Total TV Households
Estimated Station Totals *	5,010	11,230	16,240
Average Weekly Circulation (2011)	1,077	1,480	2,557
Average Daily Circulation (2011)			326

\*Estimated station totals are sums of the Nielsen TV and Cable TV household estimates for each county in which the station registers viewing of more than 5% as per the Nielsen Survey Methods.

**KSTS**  
**Ch. 49**

**Network Service:** TMO.

**Licensee:** NBC Telemundo License LLC, 1299 Pennsylvania Ave NW, 9th Fl, c/o NBCUniversal LLC, Washington, DC 20004.

**Studio:** 2349 Bering Dr, San Jose, CA 95131.

**Mailing Address:** 2349 Bering Dr, San Jose, CA 95131.

**Phone:** 408-944-4848. **Fax:** 408-432-4427.

**E-mail:** evelyn.callejas@nbcuni.com

**Web Site:** http://www.ksts.com

**Technical Facilities:** Channel No. 49 (680-686 MHz). Authorized power: 257-kw max. visual, aural. Antenna: 2257-ft above av. terrain, 420-ft. above ground, 3025-ft. above sea level.

Latitude 37° 29' 57"  
Longitude 121° 52' 16"

**Transmitter:** Mount Allison, 7.1-mi. E of Fremont.

**Note:** Latitude and longitude coordinates shown are based on the North American Datum of 1927 (NAD 27) as currently required by the Mass Media Bureau of the FCC.

**Ownership:** NBCUniversal LLC (Group Owner).

**Began Operation:** April 29, 2002. Standard Definition. Began analog operations: May 31, 1981. Ceased analog operations: June 12, 2009. Transfer of control by NBC Telemundo License Co. from General Electric Co. (100% to 49%) to Comcast Corp. (0 to 51%) approved by FCC January 19, 2011. Transfer of control by Telemundo of Northern California License Corp. from Telemundo Communications Group Inc. to TN Acquisition Corp. (later NBC Telemundo License Co.) approved by FCC April 10, 2002. Transfer of control by Telemundo Holding Inc. to Council Tree Hispanic Broadcasters from Apollo Investment Fund approved by FCC November 17, 2000. Sale to Telemundo Holdings Inc. by National Group TV Inc. (N. John Douglas, et al.) approved by FCC July 31, 1987.

**Represented (sales):** Telemundo Network Group.

**Represented (legal):** Dow Lohnes PLLC.

**Represented (engineering):** Hammett & Edison Inc.

**Personnel:**

**Cesar Angulo**, Acting General Manager.

**Erika Diaz**, Operations Manager.

**Hugo Herrera**, National Sales Manager.

**David Padilla**, Local Sales Manager.

**Daniel Rodriguez**, News & Promotions Director.

**Carlos Quevedo**, Chief Engineer.

**Leslie Maslowski**, Finance Director.

**Roxanna Flores**, Program Director & Traffic Coordinator.



© 2012 Warren Communications News

**Carla Yashiro**, Senior Promotions Producer.

**Ramon Oropeza**, Production Manager.

**City of License:** San Jose. **Station DMA:** San Francisco-Oakland-San Jose, CA.

**Rank:** 6.

Circulation © 2011 Nielsen. Coverage based on Nielsen study.

GrandTotal	Cable TV Households	Non-cable TV Households	Total TV Households
Estimated Station Totals *	1,267,550	468,860	1,736,410
Average Weekly Circulation (2011)	112,984	39,756	152,740
Average Daily Circulation (2011)			64,408
Station DMA Total	Cable TV Households	Non-cable TV Households	Total TV Households
Estimated Station Totals *	1,267,550	468,860	1,736,410
Average Weekly Circulation (2011)	112,984	39,756	152,740
Average Daily Circulation (2011)			64,408

\*Estimated station totals are sums of the Nielsen TV and Cable TV household estimates for each county in which the station registers viewing of more than 5% as per the Nielsen Survey Methods.

# California — San Luis Obispo

## KSBY Ch. 15

**Network Service:** CW, NBC.

**Licensee:** KSBY Communications Inc., 1772 Calle Joaquin, San Luis Obispo, CA 93405.

**Studio:** 1772 Calle Joaquin, San Luis Obispo, CA 93405.

**Mailing Address:** 1772 Calle Joaquin, San Luis Obispo, CA 93405.

**Phone:** 805-541-6666. **Fax:** 805-541-5142.

**E-mail:** kchoal@ksby.com

**Web Site:** http://www.ksby.com

**Technical Facilities:** Channel No. 15 (476-482 MHz). Authorized power: 1000-kw max. visual, aural. Antenna: 1690-ft above av. terrain, 367-ft. above ground, 2812-ft. above sea level.

Latitude 35° 21' 37"  
Longitude 120° 39' 18"

**Transmitter:** Cuesta Peak.

**Note:** Latitude and longitude coordinates shown are based on the North American Datum of 1927 (NAD 27) as currently required by the Mass Media Bureau of the FCC.

**Ownership:** Evening Post Publishing Co. (Group Owner).

**Began Operation:** April 16, 2002. Standard Definition. Began analog operations: May 25, 1953. John C. Cohan & Jerome Kantro's purchase of TV & radio KVEC from Christina M. Jacobson & Leslie H. Hacker approved by FCC June 13, 1956. Subsequent sale to Central California Communications Corp. (formerly Salinas Valley Broadcasting Corp.) by Cohan & Kantro approved by FCC July 18, 1957. Sale to John Blair & Co. approved by FCC February 14, 1979. Sale to Gillett Holdings Inc. approved by FCC December 30, 1986. Transfer to trustee granted by FCC September 1, 1992. Sale to EP Communications approved by FCC May 26, 1994. Sale to SJL Communications LP by EP Communications approved by FCC November 21, 1995. Sale to New Vision Group LLC by SJL Communications LP approved by FCC September 5, 2002. Sale to present owner by New Vision Group LLC approved by FCC December 21, 2004. Ceased analog operations: February 17, 2009.

**Represented (engineering):** du Treil, Lundin & Rackley Inc.

**Represented (sales):** HRP: Television Station Representative.

**Represented (legal):** Dow Lohnes PLLC.

**Personnel:**

Kathleen Choal, General Manager.

Dorothy Rivera, Business Manager.

Matt Mertens, General Sales Manager.

Tricia Rittger, National Sales & Traffic Manager.

Dave Schemer, News Director.

Bill Ingram, Chief Engineer.

Carl Edge, Program, Production & Creative Services Manager.

KSBY BPCDT-19991012AAY GRANTED: 11/15/2000



© 2012 Warren Communications News

Madeline Palaszewski, Promotions Director.

**City of License:** San Luis Obispo.

**Station DMA:** Santa Barbara-Santa Maria-San Luis Obispo, CA. **Rank:** 122.

Circulation © 2011 Nielsen. Coverage based on Nielsen study.

GrandTotal	Cable TV Households	Non-cable TV Households	Total TV Households
Estimated Station Totals *	139,660	99,590	239,250
Average Weekly Circulation (2011)	85,533	55,823	141,356
Average Daily Circulation (2011)			71,053

Station DMA Total	Cable TV Households	Non-cable TV Households	Total TV Households
Estimated Station Totals *	139,660	99,590	239,250
Average Weekly Circulation (2011)	85,533	55,823	141,356
Average Daily Circulation (2011)			71,053

\*Estimated station totals are sums of the Nielsen TV and Cable TV household estimates for each county in which the station registers viewing of more than 5% as per the Nielsen Survey Methods.

**California — San Luis Obispo**

**KTAS  
Ch. 34**

**Network Service:** TMO.

**Licensee:** Raul & Consuelo Palazuelos, 330 W Carmen Ln, Santa Maria, CA 93458.

**Studio:** 330 W Carmen Ln, Santa Maria, CA 93458.

**Mailing Address:** PO Box 172, Santa Maria, CA 93456.

**Phone:** 805-928-7700. **Fax:** 805-928-8606.

**E-mail:** ktastv@fx.net

**Technical Facilities:** Channel No. 34 (590-596 MHz). Authorized power: 80.4-kw max. visual, aural. Antenna: 1486-ft above av. terrain, 95-ft. above ground, 2572-ft. above sea level.

Latitude 35° 21' 38"  
Longitude 120° 39' 21"

**Note:** Latitude and longitude coordinates shown are based on the North American Datum of 1927 (NAD 27) as currently required by the Mass Media Bureau of the FCC.

**Ownership:** Raul & Consuelo Palazuelos (Group Owner).

**Began Operation:** May 1, 2002. Standard Definition. Began analog operations: January 21, 1990. Left air in 1993, returned to air February 7, 1997. Ceased analog operations: February 17, 2009.

**Represented (sales):** Telemundo.

**Personnel:**

**Sandy Keefer**, General Manager.

**Roy Keefer**, Chief Engineer.

**Roger Hernandez**, News & Production Director.

**Eddie Pantoja**, Traffic Manager.

**City of License:** Santa Maria.

**Station DMA:** Santa Barbara-Santa Maria-San Luis Obispo, CA. Rank: 122.

Get the industry bible FREE ...

**Consumer Electronics Daily**

Free 30-day trial—call 800-771-9202 or visit [www.warren-news.com](http://www.warren-news.com)

KTAS BPCDT-20060802APR GRANTED: 12/14/2006



© 2012 Warren Communications News

Circulation © 2011 Nielsen. Coverage based on Nielsen study.

GrandTotal	Cable TV Households	Non-cable TV Households	Total TV Households
Estimated Station Totals *	89,010	36,210	125,220
Average Weekly Circulation (2011)	8,117	3,223	11,340
Average Daily Circulation (2011)			5,297
Station DMA Total	Cable TV Households	Non-cable TV Households	Total TV Households
Estimated Station Totals *	89,010	36,210	125,220
Average Weekly Circulation (2011)	8,117	3,223	11,340
Average Daily Circulation (2011)			5,297

\*Estimated station totals are sums of the Nielsen TV and Cable TV household estimates for each county in which the station registers viewing of more than 5% as per the Nielsen Survey Methods.

**KFRE-TV**  
**Ch. 36**

**Network Service:** CW.

**Licensee:** TTBG/KFRE License Sub LLC, 1776 K St NW, c/o Wiley Rein LLP, Washington, DC 20006.

**Studio:** 5111 E McKinley Ave, Fresno, CA 93727.

**Mailing Address:** 5111 E McKinley Ave, Fresno, CA 93727.

**Phone:** 559-255-2600. **Fax:** 559-255-9626.

**Web Site:** <http://www.kmph-kfre.com>

**Technical Facilities:** Channel No. 36 (602-608 MHz). Authorized power: 360-kw max. visual, aural. Antenna: 1991-ft above av. terrain, 134-ft. above ground, 4678-ft. above sea level.

Latitude 37° 04' 37"  
Longitude 119° 26' 01"

**Note:** Latitude and longitude coordinates shown are based on the North American Datum of 1927 (NAD 27) as currently required by the Mass Media Bureau of the FCC.

**Ownership:** TTBG LLC (Group Owner).

**Began Operation:** November 1, 2002. Began analog operations: July 17, 1985. Ceased analog operations: June 12, 2009. Sale to present owner by E. Roger Williams, Trustee approved by FCC July 1, 2009. Involuntary transfer of control by KFRE (TV) License LLC - Debtor-in-Possession from Harry J. Pappas, Debtor-in-Possession, et al. to E. Roger Williams, Trustee approved by FCC September 17, 2008. Assignment to debtor-in-possession status approved by FCC July 3, 2008. Sale to Pappas Telecasting Companies by Sanger Telecasters Inc. approved by FCC December 22, 2003.

**Represented (legal):** Wiley Rein LLP.

**Represented (engineering):** Smith & Fisher.

**Personnel:**

**Charlie Pfaff**, Senior Vice President & General Manager.

**J. R. Jackson**, General Sales & Marketing Manager.

**Chase Ballou**, National Sales Manager.

**Carlton Simmonds**, Chief Engineer.

**Debbie Sweeney**, Program Director.

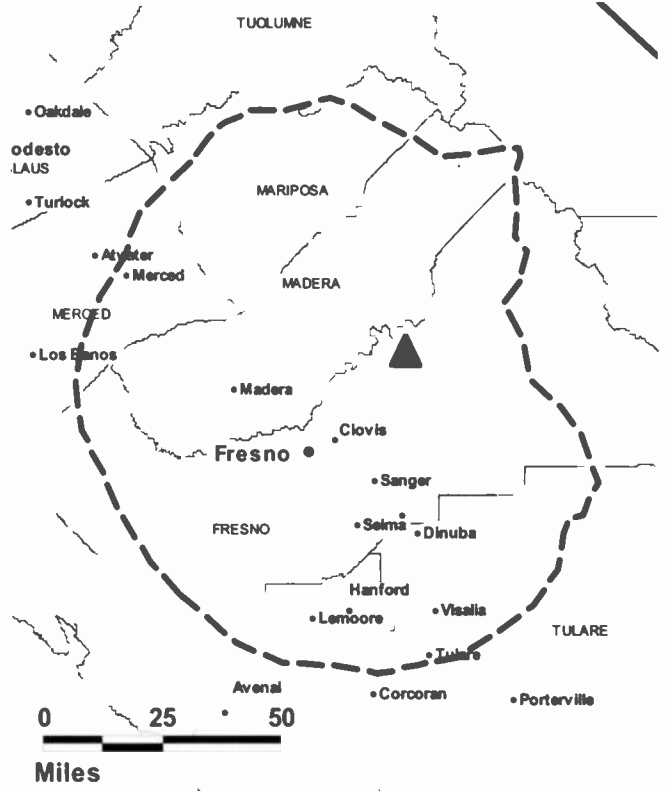
**Mark Hodorowski**, Creative Services & Promotion Director.

**Oriel Lopez**, Research Development Director.

**Ralph Broan**, Production Director.

**Janet Williams**, Traffic Manager.

**KFRE-TV BMPCDT-20060327ABS GRANTED: 4/17/2006**



© 2012 Warren Communications News

**City of License:** Sanger. **Station DMA:** Fresno-Visalia, CA. **Rank:** 55.

Circulation © 2011 Nielsen. Coverage based on Nielsen study.

GrandTotal	Cable TV Households	Non-cable TV Households	Total TV Households
Estimated Station Totals *	201,160	373,490	574,650
Average Weekly Circulation (2011)	33,291	63,218	96,509
Average Daily Circulation (2011)			25,477

Station DMA Total	Cable TV Households	Non-cable TV Households	Total TV Households
Estimated Station Totals *	201,160	373,490	574,650
Average Weekly Circulation (2011)	33,291	63,218	96,509
Average Daily Circulation (2011)			25,477

\*Estimated station totals are sums of the Nielsen TV and Cable TV household estimates for each county in which the station registers viewing of more than 5% as per the Nielsen Survey Methods.



**KTBN-TV**  
**Ch. 33**

**Network Service:** TBN.

**Licensee:** Trinity Broadcasting Network Inc., 2442 Michelle Dr, Tustin, CA 92780.

**Studio:** 3150 Bear St, Costa Mesa, CA 92626.

**Mailing Address:** 3150 Bear St, Costa Mesa, CA 92626.

**Phone:** 714-832-2950. **Fax:** 714-832-0645.

**E-mail:** bhigley@tbn.org

**Web Site:** http://www.tbn.org

**Technical Facilities:** Channel No. 33 (584-590 MHz). Authorized power: 1000-kw max. visual, aural. Antenna: 2871-ft above av. terrain, 128-ft. above ground, 5791-ft. above sea level.

Latitude	34°	13'	27"
Longitude	118°	03'	44"

**Note:** Latitude and longitude coordinates shown are based on the North American Datum of 1927 (NAD 27) as currently required by the Mass Media Bureau of the FCC.

**Ownership:** Trinity Broadcasting Network Inc. (Group Owner).

**Began Operation:** December 3, 2004. Began analog operations: January 5, 1967. Sale to present owner by Angel Lerma approved by FCC August 2, 1974. Ceased analog operations: June 12, 2009.

**Represented (legal):** Colby M. May.

**Personnel:**

**Paul F. Crouch, President & General Manager.**

**Robert Higley, Vice President, Affiliate Sales & Relations.**

**Rod Henke, Vice President, Broadcast Relations.**

**Ben Miller, Vice President, Engineering.**

**Jan Crouch, Vice President, Programming.**

**Amy Fihn, Cable Affiliate Promotion Manager.**

**City of License:** Santa Ana. **Station DMA:** Los Angeles, CA. **Rank:** 2.

KTBN-TV BPCDT-20090323ABK GRANTED: 3/25/2009



© 2012 Warren Communications News

Circulation © 2011 Nielsen. Coverage based on Nielsen study.

GrandTotal	Cable TV Households	Non-cable TV Households	Total TV Households
Estimated Station Totals *	2,647,720	0	2,647,720
Average Weekly Circulation (2011)	158,441	0	158,441
Average Daily Circulation (2011)			35,332

Station DMA Total	Cable TV Households	Non-cable TV Households	Total TV Households
Estimated Station Totals *	2,647,720	0	2,647,720
Average Weekly Circulation (2011)	158,441	0	158,441
Average Daily Circulation (2011)			35,332

\*Estimated station totals are sums of the Nielsen TV and Cable TV household estimates for each county in which the station registers viewing of more than 5% as per the Nielsen Survey Methods.

**KEYT-TV**  
Ch. 27

**Network Service:** MNT, ABC.

**Licensee:** Smith Media License Holdings LLC, 1215 Cole St, St. Louis, MO 63106.

**Studio:** 730 Miramonte Dr, Santa Barbara, CA 93109.

**Mailing Address:** 730 Miramonte Dr, Santa Barbara, CA 93109.

**Phone:** 805-882-3933. **Fax:** 805-882-3934.

**E-mail:** prongavilla@keyt.com

**Web Site:** http://www.keyt.com

**Technical Facilities:** Channel No. 27 (548-554 MHz). Authorized power: 250-kw max. visual, aural. Antenna: 3012-ft above av. terrain, 79-ft. above ground, 4108-ft. above sea level.

Latitude 34° 31' 32"  
Longitude 119° 57' 28"

**Note:** Latitude and longitude coordinates shown are based on the North American Datum of 1927 (NAD 27) as currently required by the Mass Media Bureau of the FCC.

**Ownership:** Smith Media License Holdings LLC (Group Owner).

**Began Operation:** November 1, 2002. Began analog operations: July 24, 1953. Sale to William F. Luton & family by Harry C. Butcher-Collin M. Selph group approved by FCC March 27, 1957. Sale to Shamrock Broadcasting by Luton approved by FCC October 16, 1984. Sale to Smith Broadcasting of Santa Barbara LP by Shamrock approved by FCC April 21, 1987. Transfer of Harron's interest to Smith Television approved by FCC August 10, 2004. Sale to present owner by Smith Broadcasting of Santa Barbara LP approved by FCC November 8, 2004. Ceased analog operations: February 17, 2009.

**Represented (legal):** Dow Lohnes PLLC.

**Represented (sales):** Blair Television.

**Personnel:**

**Michael Granados**, President.

**Cathy Jacquemin**, General Manager.

**Pio Rongavilla**, General Sales Manager.

**Jim Bunner**, News Director.

**Dave Williams**, Chief Engineer.

**Mark Keenan**, Business Manager.

**Renee Foley**, Program Director.

**Jeff Martin**, Promotion & Community Relations Director.

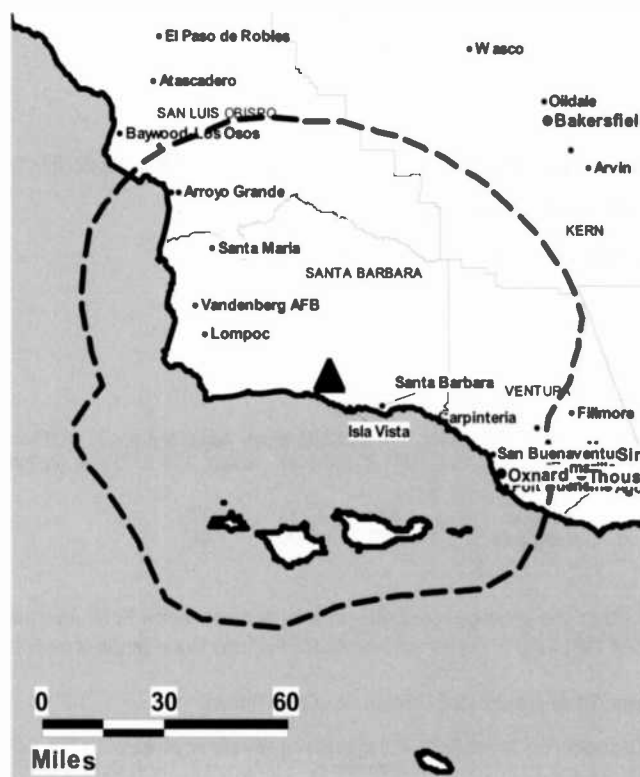
**Karen Meagher**, Traffic Manager.

**Dave Fete**, Production Manager.

**City of License:** Santa Barbara.

**Station DMA:** Santa Barbara-Santa Maria-San Luis Obispo, CA. **Rank:** 122.

KEYT-TV BMPCDT-20060630ACN GRANTED: 10/25/2006



© 2012 Warren Communications News

Circulation © 2011 Nielsen. Coverage based on Nielsen study.

GrandTotal	Cable TV Households	Non-cable TV Households	Total TV Households
Estimated Station Totals *	346,870	99,590	446,460
Average Weekly Circulation (2011)	129,108	42,503	171,611
Average Daily Circulation (2011)			66,296
Station DMA Total	Cable TV Households	Non-cable TV Households	Total TV Households
Estimated Station Totals *	139,660	99,590	239,250
Average Weekly Circulation (2011)	79,378	42,503	121,881
Average Daily Circulation (2011)			53,449
Other DMA Total	Cable TV Households	Non-cable TV Households	Total TV Households
Estimated Station Totals *	207,210	0	207,210
Average Weekly Circulation (2011)	49,730	0	49,730
Average Daily Circulation (2011)			12,847

\*Estimated station totals are sums of the Nielsen TV and Cable TV household estimates for each county in which the station registers viewing of more than 5% as per the Nielsen Survey Methods.

# California — Santa Barbara

**KPMR**

**Ch. 21**

**Network Service:** UNV.

**Grantee:** Entravision Holdings LLC, 2425 Olympic Blvd, Ste 6000 W, Santa Monica, CA 90404.

**Studio:** 1467 W Fairway Dr, Santa Maria, CA 93455.

**Mailing Address:** 3700 State St, Ste 330, Santa Barbara, CA 93105.

**Phone:** 805-685-3800. **Fax:** 805-968-9983.

**E-mail:** gquiroz@entravision.com

**Web Site:** http://www.kpmrtv.com

**Technical Facilities:** Channel No. 21 (512-518 MHz). Authorized power: 1000-kw max. visual, aural. Antenna: 3051-ft above av. terrain, 174-ft. above ground, 4135-ft. above sea level.

Latitude 34° 31' 28"  
Longitude 119° 57' 35"

**Note:** Latitude and longitude coordinates shown are based on the North American Datum of 1927 (NAD 27) as currently required by the Mass Media Bureau of the FCC.

**Ownership:** Entravision Communications Corp. (Group Owner).

**Began Operation:** August 1, 2002. Standard Definition. Began analog operations: April 1, 2001. Sale to present owner by Coast TV approved by FCC November 2, 2000. Ceased analog operations: February 17, 2009.

**Personnel:**

**Gabe Quiroz, General Manager.**

**Gary Michaels, Regional Sales Manager.**

**Blanca Figueroa, News Director.**

**Paul Hunter, Chief Engineer.**

**Susan Lang, Traffic Manager.**

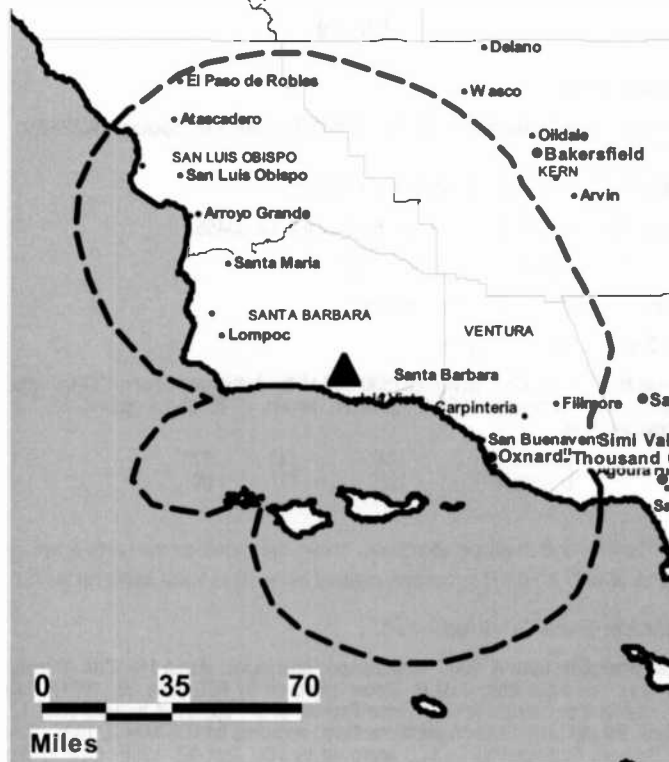
**Sandy Granados, Business Manager.**

**Howard Vega, Production Coordinator.**

**City of License:** Santa Barbara.

**Station DMA:** Santa Barbara-Santa Maria-San Luis Obispo, CA. **Rank:** 122.

KPMR BMPCDT-20100409AAT GRANTED: 4/1/2011



© 2012 Warren Communications News

Circulation © 2011 Nielsen. Coverage based on Nielsen study.

GrandTotal	Cable TV Households	Non-cable TV Households	Total TV Households
Estimated Station Totals *	89,010	36,210	125,220
Average Weekly Circulation (2011)	10,349	3,005	13,354
Average Daily Circulation (2011)			8,898

Station DMA Total	Cable TV Households	Non-cable TV Households	Total TV Households
Estimated Station Totals *	89,010	36,210	125,220
Average Weekly Circulation (2011)	10,349	3,005	13,354
Average Daily Circulation (2011)			8,898

\*Estimated station totals are sums of the Nielsen TV and Cable TV household estimates for each county in which the station registers viewing of more than 5% as per the Nielsen Survey Methods.

**California — Santa Maria**

**KCOY-TV**

**Ch. 19**

**Network Service:** CBS.

**Licensee:** Cowles California Media Co., W 999 Riverside Ave, Spokane, WA 99201-1006.

**Studio:** 1211 W McCoy Ln, Santa Maria, CA 93455.

**Mailing Address:** 1211 W. McCoy Ln, Santa Maria, CA 93455.

**Phone:** 805-925-1200. **Fax:** 805-922-9830.

**E-mail:** kimmeyenberg@kionrightnow.com

**Web Site:** http://www.kcoy.com

**Technical Facilities:** Channel No. 19 (500-506 MHz). Authorized power: 130-kw max. visual, aural. Antenna: 1900-ft above av. terrain, 79-ft. above ground, 3327-ft. above sea level.

Latitude	34°	54'	37"
Longitude	120°	11'	09"

**Note:** Latitude and longitude coordinates shown are based on the North American Datum of 1927 (NAD 27) as currently required by the Mass Media Bureau of the FCC.

**Ownership:** Cowles Co. (Group Owner).

**Began Operation:** June 4, 2003. Began analog operations: March 16, 1964. Transfer of negative control from Dale G. Moore approved by FCC June 30, 1971. Sale to Stauffer Communications by Helen Pedotti, et al., approved by FCC June 17, 1980. Sale to Morris Communications Corp. approved by FCC May 2, 1995. Sale to Benedek Broadcasting Co LLC approved by FCC April 12, 1996. Sale to The Ackerley Group by Benedek Broadcasting Co. LLC approved by FCC April 16, 1999. In stock swap, Clear Channel Broadcasting Inc. acquired The Ackerley Group. FCC approved deal May 29, 2002. Sale to Newport Television LLC by Clear Channel Communications Inc. approved by FCC November 29, 2007. To comply with FCC's duopoly rules, sale to present owner by Newport Television LLC approved by FCC February 27, 2008. Ceased analog operations: February 17, 2009.

**Represented (sales):** Continental Television Sales.

**Represented (legal):** Skadden, Arps, Slate, Meagher & Flom LLP.

**Personnel:**

**Jeffery MacDougall**, Vice President & General Manager.

**Larry Barnes**, General Sales Manager.

**Jimmy Sprague**, Chief Engineer.

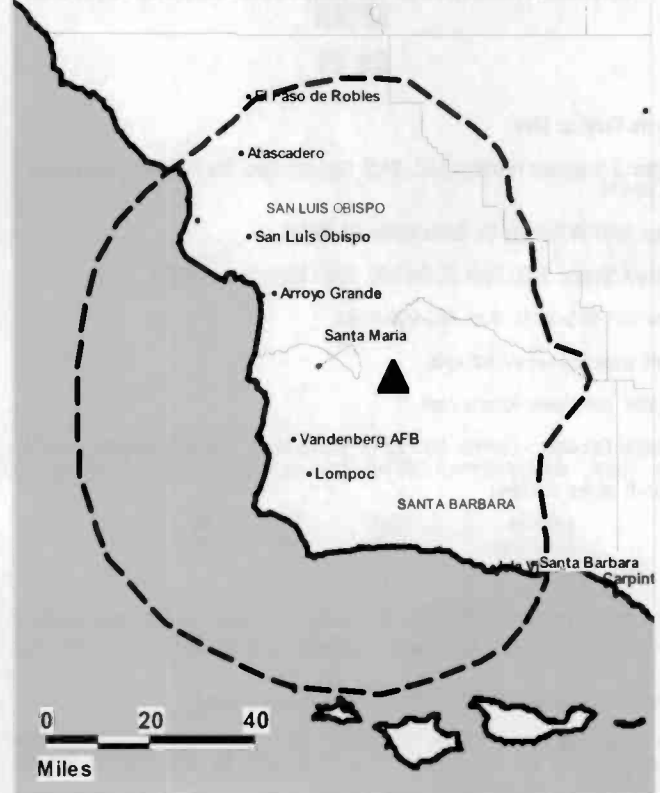
**Kimberly Johns**, Business Manager.

**Shirley Sanford**, Program Director.

**Ben Slocum**, Creative Services Director.

**Laurie Pipan**, Community Affairs Director.

KCOY-TV BMPCDT-20020926ACE GRANTED: 10/28/2002



© 2012 Warren Communications News

**City of License:** Santa Maria.

**Station DMA:** Santa Barbara-Santa Maria-San Luis Obispo, CA. **Rank:** 122.

Circulation © 2011 Nielsen. Coverage based on Nielsen study.

GrandTotal	Cable TV Households	Non-cable TV Households	Total TV Households
Estimated Station Totals *	139,660	99,590	239,250
Average Weekly Circulation (2011)	75,415	49,058	124,473
Average Daily Circulation (2011)			52,889

Station DMA Total	Cable TV Households	Non-cable TV Households	Total TV Households
Estimated Station Totals *	139,660	99,590	239,250
Average Weekly Circulation (2011)	75,415	49,058	124,473
Average Daily Circulation (2011)			52,889

\*Estimated station totals are sums of the Nielsen TV and Cable TV household estimates for each county in which the station registers viewing of more than 5% as per the Nielsen Survey Methods.



**KOVR**  
**Ch. 25**

**Network Service:** CBS.

**Licensee:** Sacramento Television Stations Inc., 2175 K St NW, Ste 350, Washington, DC 20037.

**Studio:** 2713 KOVR Dr, West Sacramento, CA 95605.

**Mailing Address:** 2713 KOVR Dr, West Sacramento, CA 95605.

**Phone:** 916-374-1313. **Fax:** 916-374-1459.

**E-mail:** cbloom@kmaxtv.com

**Web Site:** http://sacramento.cbslocal.com

**Technical Facilities:** Channel No. 25 (536-542 MHz). Authorized power: 760-kw max. visual, aural. Antenna: 1939-ft above av. terrain, 1949-ft. above ground, 1949-ft. above sea level.

Latitude 38° 14' 24"  
Longitude 121° 30' 03"

Holds CP for change to 1000-kw max. visual, 1946-ft above av. terrain, 1949-ft. above ground, 1949-ft. above sea level; BMPCDT-20110721ABA.

**Transmitter:** 14001 River Rd., Walnut Grove.

**Note:** Latitude and longitude coordinates shown are based on the North American Datum of 1927 (NAD 27) as currently required by the Mass Media Bureau of the FCC.

**Ownership:** CBS Corp. (Group Owner).

**Began Operation:** August 27, 2000. Began analog operations: September 5, 1954. Ceased analog operations: June 12, 2009. On December 31, 2005, 'old' Viacom Inc. split into the 'new' Viacom Inc. and CBS Corp. Sale to Viacom Inc. by Sinclair Broadcast Group Inc. approved by FCC April 18, 2005. Sale to Sinclair Broadcast Group Inc. by Better Communications Inc. approved by FCC March 28, 1997. Sale to Better Communications by Continental Broadcasting Ltd. approved by FCC July 1994. Previous sale by Narragansett First Fund, et al., approved by FCC December 8, 1988. Sale to Narragansett by Rockefeller Group approved by FCC June 13, 1986. Sale to Rockefeller Group by The Outlet Co. approved by FCC November 23, 1983. Sale to Outlet by McClatchy Newspapers approved by FCC March 12, 1980. Sale to McClatchy by Metropolitan Broadcasting Corp. approved by FCC July 29, 1964. Sale to Metropolitan Broadcasting by Gannett Co. approved by FCC December 12, 1959. Sale to Gannett by H. L. Hoffman & associates approved by FCC January 8, 1958.

**Represented (legal):** Martin P. Messinger.

**Represented (sales):** Katz Media Group.

**Personnel:**

**Kevin Walsh**, Vice President & General Manager.

**Janet Dunlop**, National Sales Manager.

**Robert Hess**, Engineering Director.

**Lila Luna**, Controller.

**Rita Gazitano**, Program Director.

**Drew Fowler**, Promotion Director.

**Tami Walker**, Production Manager.

**Denise Dituri**, Traffic Manager.

**KOVR BMPCDT-20110721ABA GRANTED: 8/23/2011**



© 2012 Warren Communications News

**City of License:** Stockton. **Station DMA:** Sacramento-Stockton-Modesto, CA.

**Rank:** 20.

Circulation © 2011 Nielsen. Coverage based on Nielsen study.

GrandTotal	Cable TV Households	Non-cable TV Households	Total TV Households
Estimated Station Totals *	1,049,450	666,530	1,715,980
Average Weekly Circulation (2011)	509,055	421,973	931,028
Average Daily Circulation (2011)			415,872
Station DMA Total	Cable TV Households	Non-cable TV Households	Total TV Households
Estimated Station Totals *	735,360	664,170	1,399,530
Average Weekly Circulation (2011)	471,687	421,770	893,457
Average Daily Circulation (2011)			407,545
Other DMA Total	Cable TV Households	Non-cable TV Households	Total TV Households
Estimated Station Totals *	314,090	2,360	316,450
Average Weekly Circulation (2011)	37,368	203	37,571
Average Daily Circulation (2011)			8,327

\*Estimated station totals are sums of the Nielsen TV and Cable TV household estimates for each county in which the station registers viewing of more than 5% as per the Nielsen Survey Methods.

**KQCA**  
**Ch. 46**

**Network Service:** MNT.

**Licensee:** Hearst-Argyle Stations Inc., PO Box 1800, c/o Brooks, Pierce et al., Raleigh, NC 27602.

**Studio:** 3 Television Cir, Sacramento, CA 95814-0794.

**Mailing Address:** 3 Television Circle, Sacramento, CA 95814.

**Phone:** 916-447-5858. **Fax:** 916-554-4663.

**Web Site:** <http://www.kcra.com/my58/index.html>

**Technical Facilities:** Channel No. 46 (662-668 MHz). Authorized power: 600-kw max. visual, aural. Antenna: 1903-ft above av. terrain, 1913-ft. above ground, 1913-ft. above sea level.

Latitude 38° 15' 54"  
Longitude 121° 29' 24"

**Note:** Latitude and longitude coordinates shown are based on the North American Datum of 1927 (NAD 27) as currently required by the Mass Media Bureau of the FCC.

**Ownership:** Hearst-Argyle Television Inc. (Group Owner).

**Began Operation:** May 1, 2003. Began analog operations: April 13, 1986. Hearst-Argyle received approval from the FCC May 26, 2009 to become privately owned by The Hearst Corp. Sale to present owner by Channel 58 Inc. approved by FCC January 24, 2000. Sale to Channel 58 Inc. by General Electric Capital Corp. approved by FCC December 8, 1994. Transfer of control from Pegasus Broadcasting to General Electric Capital Corp. approved by FCC September 11, 1990. Sale to Pegasus Broadcasting by Schuyler Communications Inc. approved by FCC October 2, 1986. Transfer of control to Co-Trustees of the SFN Voting Trust by William H. Schuyler Co. Inc. approved by FCC July 8, 1986. Ceased analog operations: June 12, 2009.

**Represented (legal):** Brooks, Pierce, McLendon, Humphrey & Leonard LLP.

**Represented (sales):** Eagle Television Sales.

**Personnel:**

Elliot Troshinsky, President & General Manager.

Mike Rajewski, General Sales Manager.

Jennifer Darling, Local Sales Manager.

Shari Epworth, National Sales Manager.

Anzio Williams, News Director.

Stefan Hadl, Engineering Director.

Tracy Clark, Controller.

Shirley Sullivan, Program Director.

D'Anne Ousley-Still, Promotions Director.

Gene Robinson, Creative Services Director.

Lori Kesler, Traffic Manager.

Del Rodgers, Sports Director.

KQCA BMPCDT-20020626AAA GRANTED: 8/24/2004



© 2012 Warren Communications News

**City of License:** Stockton. **Station DMA:** Sacramento-Stockton-Modesto, CA.

**Rank:** 20.

Circulation © 2011 Nielsen. Coverage based on Nielsen study.

GrandTotal	Cable TV Households	Non-cable TV Households	Total TV Households
Estimated Station Totals *	735,360	671,800	1,407,160
Average Weekly Circulation (2011)	332,055	238,304	570,359
Average Daily Circulation (2011)			182,012
Station DMA Total	Cable TV Households	Non-cable TV Households	Total TV Households
Estimated Station Totals *	735,360	664,170	1,399,530
Average Weekly Circulation (2011)	332,055	237,832	569,887
Average Daily Circulation (2011)			181,975
Other DMA Total	Cable TV Households	Non-cable TV Households	Total TV Households
Estimated Station Totals *	0	7,630	7,630
Average Weekly Circulation (2011)	0	472	472
Average Daily Circulation (2011)			37

\*Estimated station totals are sums of the Nielsen TV and Cable TV household estimates for each county in which the station registers viewing of more than 5% as per the Nielsen Survey Methods.

**KTFK-DT**  
**Ch. 26**

**Network Service:** TEL.

**Licensee:** Telefutera Sacramento LLC, 5999 Center Dr, Ste 4083, Los Angeles, CA 90045.

**Studio:** 30 B Hegenberger Loop, Oakland, CA 94621.

**Mailing Address:** 30 B Hegenberger Loop, Oakland, CA 94621.

**Phone:** 510-632-5385. **Fax:** 510-632-8943.

**E-mail:** mail@ktfl.com; mail@mtuter.us

**Technical Facilities:** Channel No. 26 (542-548 MHz). Authorized power: 430-kw max. visual, aural. Antenna: 1952-ft above av. terrain, 1959-ft. above ground, 1959-ft. above sea level.

Latitude 38° 14' 24"  
Longitude 121° 30' 03"

Holds CP for change to 850-kw max. visual; BMPCDT-20080616ACI.

**Note:** Latitude and longitude coordinates shown are based on the North American Datum of 1927 (NAD 27) as currently required by the Mass Media Bureau of the FCC.

**Ownership:** Univision Communications Inc. (Group Owner).

**Began Operation:** August 1, 2002. Standard Definition. Began analog operations: November 12, 1987. Ceased analog operations: June 12, 2009. Transfer of control by Telefutera Sacramento LLC from shareholders of Univision Communications Inc. to Broadcasting Media Partners Inc. approved by FCC March 27, 2007. Sale to present owner by Family Stations Inc. approved by FCC December 1, 2003.

**Represented (legal):** Covington & Burling.

**Personnel:**

**Matt Tuter**, General Manager & General Sales Manager.

**David Joseph**, Chief Engineer.

**John B. Tefertiller**, Operations Manager.

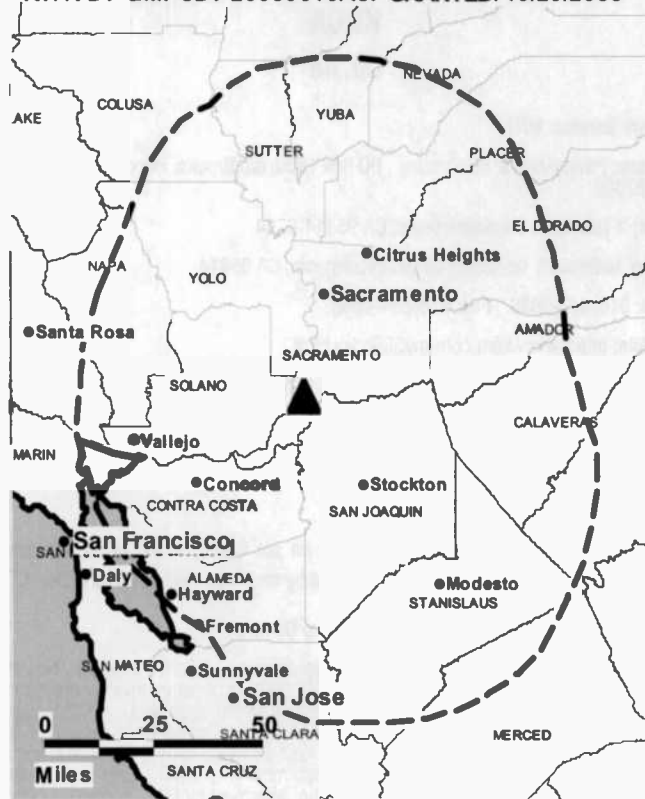
**Josh Sanderson**, Program Director & Traffic Manager.

**Chris Mishka**, Production Manager.

**City of License:** Stockton. **Station DMA:** Sacramento-Stockton-Modesto, CA.

**Rank:** 20.

KTFK-DT BMPCDT-20080616ACI GRANTED: 10/29/2008



© 2012 Warren Communications News

Circulation © 2011 Nielsen. Coverage based on Nielsen study.

GrandTotal	Cable TV Households	Non-cable TV Households	Total TV Households
Estimated Station Totals *	430,450	508,920	939,370
Average Weekly Circulation (2011)	36,773	113,535	150,308
Average Daily Circulation (2011)			64,211
Station DMA Total	Cable TV Households	Non-cable TV Households	Total TV Households
Estimated Station Totals *	430,450	503,650	934,100
Average Weekly Circulation (2011)	36,773	113,150	149,923
Average Daily Circulation (2011)			64,190
Other DMA Total	Cable TV Households	Non-cable TV Households	Total TV Households
Estimated Station Totals *	0	5,270	5,270
Average Weekly Circulation (2011)	0	385	385
Average Daily Circulation (2011)			21

\*Estimated station totals are sums of the Nielsen TV and Cable TV household estimates for each county in which the station registers viewing of more than 5% as per the Nielsen Survey Methods.

**SATELLITE WEEK**  
Covering international news on space communications policy, regulation, technology and business  
**FREE 30-DAY TRIAL**—call 800-771-9202 or visit [www.warren-news.com](http://www.warren-news.com)



# California — Twentynine Palms

## KVMD Ch. 23

**Network Service:** IND.

**Licensee:** KVMD Licensee Co. LLC, 28202 Cabot Rd, Ste 300, Laguna Niguel, CA 92677.

**Studio:** 2323 Corinth Ave, Los Angeles, CA 92252.

**Mailing Address:** 28202 Cabot Rd, Ste 300, Laguna Niguel, CA 92252.

**Phone:** 949-365-5710. **Fax:** 949-365-5709.

**E-mail:** rmorales@kvmdtv.com

**Web Site:** <http://www.kvmdtv.com>

**Technical Facilities:** Channel No. 23 (524-530 MHz). Authorized power: 150-kw max. visual, aural. Antenna: 2572-ft above av. terrain, 138-ft. above ground, 8038-ft. above sea level.

Latitude	34°	02'	17"
Longitude	116°	48'	47"

**Note:** Latitude and longitude coordinates shown are based on the North American Datum of 1927 (NAD 27) as currently required by the Mass Media Bureau of the FCC.

**Ownership:** Ronald Ulloa (Group Owner).

**Began Operation:** August 1, 2002. Began analog operations: December 1, 1997. Sale to present owner by Desert 31 Television Inc. approved by FCC April 5, 2001. Ceased analog operations June 1, 2003.

### Personnel:

**Ralph Morales**, General Manager.

**Ken Brown**, Chief Engineer.

**City of License:** Twentynine Palms. **Station DMA:** Los Angeles, CA. **Rank:** 2.

KVMD BPCDT-19991101AIP GRANTED: 9/18/2001



© 2012 Warren Communications News

Nielsen Data: Not available.

**KFSF-DT**  
**Ch. 34**

**Network Service:** TEL.

**Licensee:** Telefutera San Francisco LLC, 5999 Center Dr, Ste 4083, Los Angeles, CA 90045.

**Studio:** 50 Fremont St, 41st Fl, San Francisco, CA 94105.

**Mailing Address:** 50 Fremont St, 41st Fl, San Francisco, CA 94105.

**Phone:** 415-538-6466. **Fax:** 415-538-8053.

**E-mail:** mwellbeloved@univision.net

**Web Site:** http://www.univision.com

**Technical Facilities:** Channel No. 34 (590-596 MHz). Authorized power: 370-kw max. visual, aural. Antenna: 1634-ft above av. terrain, 884-ft. above ground, 1718-ft. above sea level.

Latitude 37° 45' 19"  
Longitude 122° 27' 06"

**Transmitter:** Mount Sutro Tower, One La Avanzada Rd.

**Note:** Latitude and longitude coordinates shown are based on the North American Datum of 1927 (NAD 27) as currently required by the Mass Media Bureau of the FCC.

**Ownership:** Univision Communications Inc. (Group Owner).

**Began Operation:** June 20, 2003. Began analog operations: November 25, 1986. Ceased analog operations: June 12, 2009. Transfer of control by Telefutera San Francisco LLC from shareholders of Univision Communications Inc. to Broadcasting Media Partners Inc. approved by FCC March 27, 2007. Transfer of control by Golden Link TV Inc. from Eddie L. Whitehead to Univision Communications Inc. approved by FCC December 18, 2001.

**Represented (legal):** Covington & Burling.

**Represented (engineering):** John F. X. Browne & Associates PC.

**Personnel:**

**David Loving,** Senior Vice President & General Manager.

**Sandi Stretch,** General Sales Manager.

**Aaron Roberts,** Chief Engineer.

**Luz Maria Rodriguez,** Traffic Manager.

**City of License:** Vallejo. **Station DMA:** San Francisco-Oakland-San Jose, CA.

**Rank:** 6.



© 2012 Warren Communications News

Circulation © 2011 Nielsen. Coverage based on Nielsen study.

GrandTotal	Cable TV Households	Non-cable TV Households	Total TV Households
Estimated Station Totals *	1,295,250	827,950	2,123,200
Average Weekly Circulation (2011)	117,644	106,472	224,116
Average Daily Circulation (2011)			100,323

Station DMA Total	Cable TV Households	Non-cable TV Households	Total TV Households
Estimated Station Totals *	1,295,250	827,950	2,123,200
Average Weekly Circulation (2011)	117,644	106,472	224,116
Average Daily Circulation (2011)			100,323

\*Estimated station totals are sums of the Nielsen TV and Cable TV household estimates for each county in which the station registers viewing of more than 5% as per the Nielsen Survey Methods.

**KJLA**  
**Ch. 49**

**Network Service:** IND.

**Licensee:** KJLA LLC, 2323 Corinth Ave, West Los Angeles, CA 90064.

**Studio:** 2323 Corinth Ave, West Los Angeles, CA 90064.

**Mailing Address:** 2323 Corinth Ave, West Los Angeles, CA 90064.

**Phone:** 310-943-5288. **Fax:** 310-943-5299.

**E-mail:** fwilkinson@kjla.com; info1@kjla.com

**Web Site:** http://www.kjla.com

**Technical Facilities:** Channel No. 49 (680-686 MHz). Authorized power: 1000-kw max. visual, aural. Antenna: 3074-ft above av. terrain, 283-ft. above ground, 5991-ft. above sea level.

Latitude	34°	13'	35"
Longitude	118°	03'	57"

**Note:** Latitude and longitude coordinates shown are based on the North American Datum of 1927 (NAD 27) as currently required by the Mass Media Bureau of the FCC.

**Ownership:** Costa de Oro Television Inc. (Group Owner).

**Began Operation:** February 4, 2005. Began analog operations: October 1, 1990. Ceased analog operations: August 27, 2008.

**Represented (legal):** Thompson Hine LLP.

**Represented (engineering):** Merrill Weiss Group LLC.

**Personnel:**

**Francis X. Wilkinson,** Vice President & General Manager.

**Ed Safa,** Chief Financial Officer.

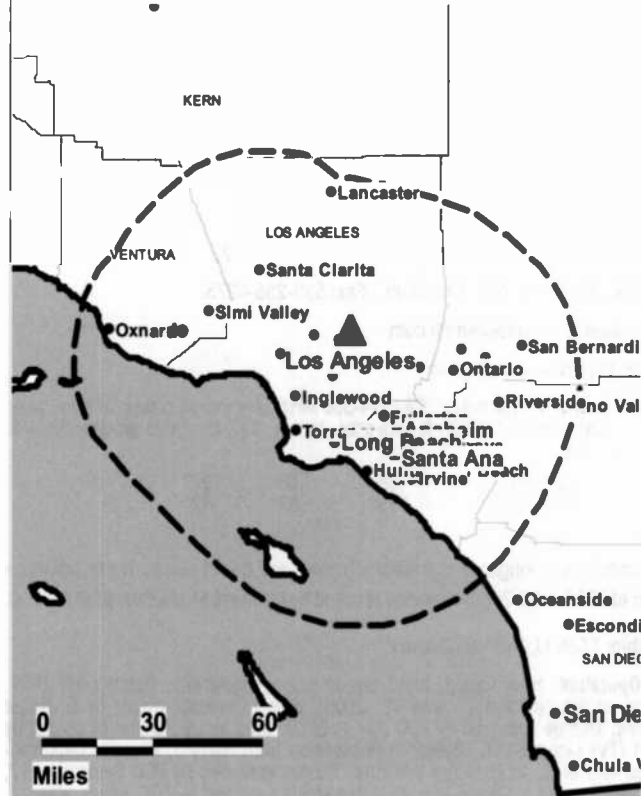
**Ken Brown,** Chief Engineer.

**Laura Zaragoza,** Traffic & Programming Manager.

**Mike Seros,** Operations & Production Manager.

**City of License:** Ventura. **Station DMA:** Los Angeles, CA. **Rank:** 2.

KJLA BMPCDT-20040112ABL GRANTED: 8/16/2004



© 2012 Warren Communications News

Circulation © 2011 Nielsen. Coverage based on Nielsen study.

GrandTotal	Cable TV Households	Non-cable TV Households	Total TV Households
Estimated Station Totals *	2,063,560	731,820	2,795,380
Average Weekly Circulation (2011)	116,085	40,655	156,740
Average Daily Circulation (2011)			30,550

Station DMA Total	Cable TV Households	Non-cable TV Households	Total TV Households
Estimated Station Totals *	2,063,560	731,820	2,795,380
Average Weekly Circulation (2011)	116,085	40,655	156,740
Average Daily Circulation (2011)			30,550

\*Estimated station totals are sums of the Nielsen TV and Cable TV household estimates for each county in which the station registers viewing of more than 5% as per the Nielsen Survey Methods.

**KMPH-TV**  
**Ch. 28**

**Network Service:** FOX.

**Licensee:** TTBG/KMPH License Sub LLC, 1776 K St NW, c/o Wiley Rein LLP, Washington, DC 20006.

**Studio:** 5035 E McKinley Ave, Fresno, CA 93727.

**Mailing Address:** 5111 E McKinley Ave, Fresno, CA 93727.

**Phone:** 559-255-2600; 559-733-7800. **Fax:** 559-255-0275.

**E-mail:** viewercomments@kmphtv.com

**Web Site:** http://www.kmphtv.com

**Technical Facilities:** Channel No. 28 (554-560 MHz). Authorized power: 219-kw max. visual, aural. Antenna: 2503-ft above av. terrain, 377-ft. above ground, 8284-ft. above sea level.

Latitude	36°	40'	02"
Longitude	118°	52'	42"

**Note:** Latitude and longitude coordinates shown are based on the North American Datum of 1927 (NAD 27) as currently required by the Mass Media Bureau of the FCC.

**Ownership:** TTBG LLC (Group Owner).

**Began Operation:** November 1, 2002. Began analog operations: October 11, 1971. Ceased analog operations: June 12, 2009. Sale to present owner by E. Roger Williams, Trustee approved by FCC July 1, 2009. Involuntary transfer of control by KMPH (TV) License LLC, Debtor-in-Possession from Harry J. Pappas, Debtor-in-Possession, et al. to E. Roger Williams, Trustee approved by FCC September 17, 2008. Assignment to debtor-in-possession status approved by FCC July 3, 2008.

**Represented (legal):** Wiley Rein LLP.

**Represented (engineering):** Smith & Fisher.

**Represented (sales):** TeleRep Inc.

**Personnel:**

**Jack Peck**, Vice President & General Manager.

**J. R. Jackson**, General Sales & Marketing Manager.

**Chase Ballou**, National Sales Manager.

**Mark Hodorowski**, Creative Services & Promotion Director.

**Debbie Sweeney**, Program Director.

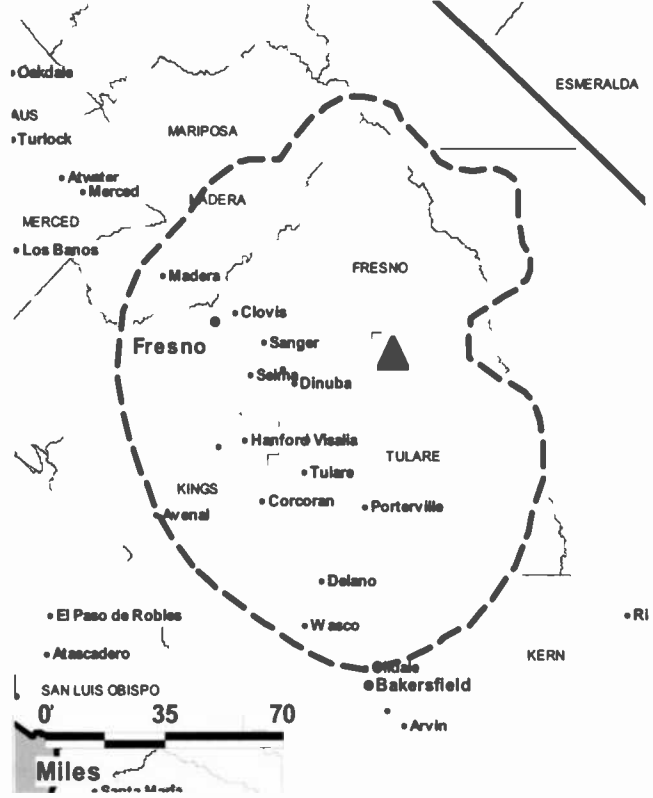
**Oriel Lopez**, Research Development Director.

**Norm Wright**, Chief Engineer.

**Janet Williams**, Traffic Manager.

**Ralph Broan**, Production Director.

**KMPH-TV BPCDT-19991001AAM GRANTED: 1/4/2001**



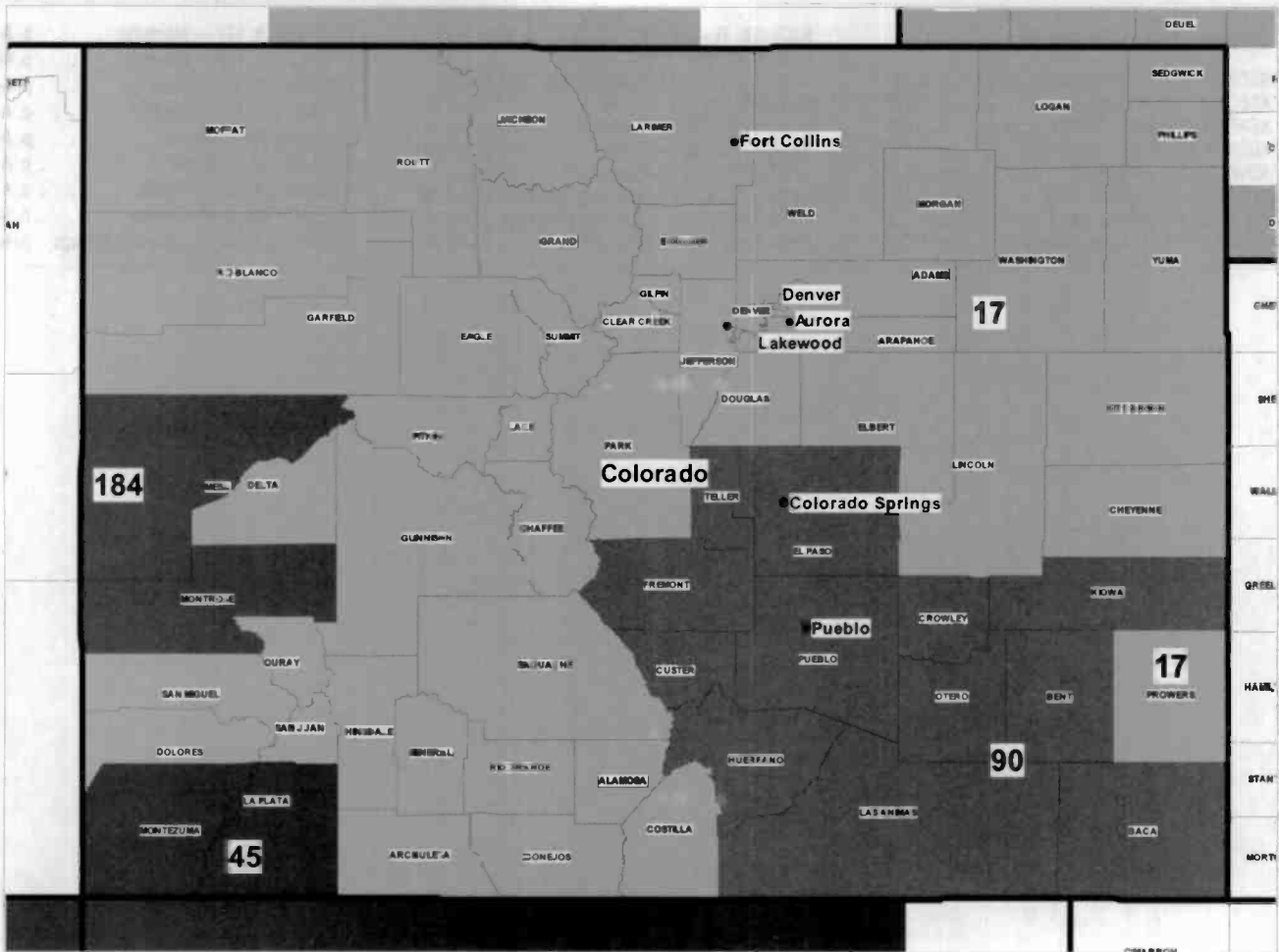
© 2012 Warren Communications News

**City of License:** Visalia. **Station DMA:** Fresno-Visalia, CA. **Rank:** 55.

Circulation © 2011 Nielsen. Coverage based on Nielsen study.

Grand Total	Cable TV Households	Non-cable TV Households	Total TV Households
Estimated Station Totals *	201,160	373,490	574,650
Average Weekly Circulation (2011)	123,347	215,125	338,472
Average Daily Circulation (2011)			147,014
Station DMA Total	Cable TV Households	Non-cable TV Households	Total TV Households
Estimated Station Totals *	201,160	373,490	574,650
Average Weekly Circulation (2011)	123,347	215,125	338,472
Average Daily Circulation (2011)			147,014

\*Estimated station totals are sums of the Nielsen TV and Cable TV household estimates for each county in which the station registers viewing of more than 5% as per the Nielsen Survey Methods.



© 2012 Warren Communications News

MARKET	NIelsen DMA TV HOUSEHOLDS	RANK	MARKET AREA COMMERCIAL STATIONS
Denver, CO	1,548,570	17	KCDO-TV (23); KCEC (51); KCNC-TV (35); KDEN-TV (29); KDVR (32); KETD (46); KFCT (21); KFNR (9); KMGH-TV (7); KPJR-TV (38); KPXC-TV (43); KREG-TV (23); KTFD-DT (15); KTVD (19); KUSA (9); KWGN-TV (34)
Albuquerque-Santa Fe, NM	710,050	45	KASA-TV (27); KASY-TV (45); KBIM-TV (10); KCHF (10); KLUZ-TV (42); KNAT-TV (24); KOAT-TV (7); KOB (26); KOBF (12); KOBR (8); KOCT (19); KOVT (10); KREZ-TV (15); KRPV-DT (27); KRQE (13); KRTN-TV (33); KRWB-TV (21); KTEL-TV (25); KTFQ-DT (22); KWBO (29)
Colorado Springs-Pueblo, CO	343,160	90	KKTV (49); KOAA-TV (42); KRDO-TV (24); KVSN-DT (48); KXRM-TV (22)
Grand Junction-Montrose, CO	72,970	184	KFQX (15); KJCT (7); KKCO (12); KREX-TV (2); KREY-TV (13)

**Colorado Station Totals as of October 1, 2011**

	VHF	UHF	TOTAL
Commercial Television	6	21	27
Educational Television	3	4	7
	9	25	34

(Continued on next page)

**Colorado TV Station Index**

KCDO-TV (Ch. 23) — Sterling . . . . .	p. A-241	KJCT (Ch. 7) — Grand Junction . . . . .	p. A-233	KREY-TV (Ch. 13) — Montrose . . . . .	p. A-238
KCEC (Ch. 51) — Denver . . . . .	p. A-220	KKCO (Ch. 12) — Grand Junction . . . . .	p. A-234	KREZ-TV (Ch. 15) — Durango . . . . .	p. A-228
KCNC-TV (Ch. 35) — Denver . . . . .	p. A-221	KKTV (Ch. 49) — Colorado Springs . . . . .	p. A-217	KRTN-TV (Ch. 33) — Durango . . . . .	p. A-229
KDEN-TV (Ch. 29) — Longmont . . . . .	p. A-237	KMGH-TV (Ch. 7) — Denver . . . . .	p. A-223	KTFD-DT (Ch. 15) — Boulder . . . . .	p. A-215
KDVR (Ch. 32) — Denver . . . . .	p. A-222	KOAA-TV (Ch. 42) — Pueblo . . . . .	p. A-239	KTVD (Ch. 19) — Denver . . . . .	p. A-225
KETD (Ch. 46) — Castle Rock . . . . .	p. A-216	KPJR-TV (Ch. 38) — Greeley . . . . .	p. A-236	KUSA (Ch. 9) — Denver . . . . .	p. A-226
KFCT (Ch. 21) — Fort Collins . . . . .	p. A-230	KPXC-TV (Ch. 43) — Denver . . . . .	p. A-224	KVSN-DT (Ch. 48) — Pueblo . . . . .	p. A-240
KFQX (Ch. 15) — Grand Junction . . . . .	p. A-232	KRDO-TV (Ch. 24) — Colorado Springs . . . . .	p. A-218	KWGN-TV (Ch. 34) — Denver . . . . .	p. A-227
		KREG-TV (Ch. 23) — Glenwood Springs . . . . .	p. A-231	KXRM-TV (Ch. 22) — Colorado Springs . . . . .	p. A-219
		KREX-TV (Ch. 2) — Grand Junction . . . . .	p. A-235		

**KTFD-DT**  
**Ch. 15**

**Network Service:** TEL.

**Licensee:** Spanish Television of Denver Inc., 5999 Center Dr, Ste 4083, Los Angeles, CA 90045.

**Studio:** 777 Grant St, 5th Fl, Denver, CO 80203.

**Mailing Address:** 777 Grant St, 5th Fl, Denver, CO 80203.

**Phone:** 303-832-1414. **Fax:** 303-832-3410.

**E-mail:** mcarrera@entravision.com

**Web Site:** http://www.univision.net

**Technical Facilities:** Channel No. 15 (476-482 MHz). Authorized power: 200-kw max. visual, aural. Antenna: 1152-ft above av. terrain, 138-ft. above ground, 7825-ft. above sea level.

Latitude 39° 40' 17"  
Longitude 105° 13' 06"

Holds CP for change to 1000-kw max. visual, 1191-ft above av. terrain, 177-ft. above ground, 7864-ft. above sea level; BPCDT-20080619ADV.

**Note:** Latitude and longitude coordinates shown are based on the North American Datum of 1927 (NAD 27) as currently required by the Mass Media Bureau of the FCC.

**Ownership:** Univision Communications Inc. (Group Owner).

**Began Operation:** September 20, 2006. Began analog operations: February 22, 1996. Ceased analog operations: June 12, 2009. Sale to Roberts Broadcasting Co. of Denver by Newsweb Corp. approved by FCC March 17, 1994. Univision Communications Inc. acquisition of 44% equity interest in station from Roberts Broadcasting Co. of Denver was approved by FCC February 10, 2003. Transfer of control of Univision Communications Inc. interest from shareholders of Univision Communications Inc. to Broadcasting Media Partners LLC approved by FCC March 27, 2007. Transfer of control by Spanish Television of Denver Inc. from Roberts Brothers Broadcasting LLC to Telefutera Television Group Inc. approved by FCC March 19, 2010.

**Represented (legal):** Covington & Burling.

**Personnel:**

Mario Carrera, General Manager.

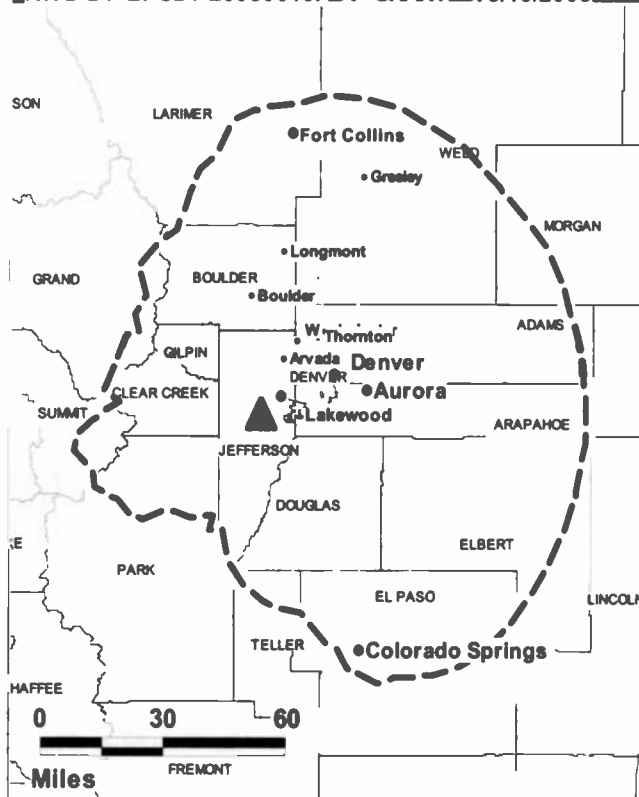
Don Daboub, General Sales Manager.

Bernarr Howell, Chief Engineer.

Erma Atencio, Traffic Manager.

**City of License:** Boulder. **Station DMA:** Denver, CO. **Rank:** 17.

**KTFD-DT BPCDT-20080619ADV GRANTED: 8/13/2008.**



© 2012 Warren Communications News

Circulation © 2011 Nielsen. Coverage based on Nielsen study.

Grand Total	Cable TV Households	Non-cable TV Households	Total TV Households
Estimated Station Totals *	493,010	300,350	793,360
Average Weekly Circulation (2011)	66,582	27,988	94,570
Average Daily Circulation (2011)			38,302

Station DMA Total	Cable TV Households	Non-cable TV Households	Total TV Households
Estimated Station Totals *	493,010	300,350	793,360
Average Weekly Circulation (2011)	66,582	27,988	94,570
Average Daily Circulation (2011)			38,302

\*Estimated station totals are sums of the Nielsen TV and Cable TV household estimates for each county in which the station registers viewing of more than 5% as per the Nielsen Survey Methods.

**Colorado — Castle Rock**

**KETD**  
**Ch. 46**

**Network Service:** IND.

**Licensee:** KRCA License LLC, 1845 Empire Ave, Burbank, CA 91504.

**Studio:** 12999 E Jamison Circle, Englewood, CO 80112.

**Mailing Address:** 12999 E. Jamison Circle, Englewood, CO 80112.

**Phone:** 303-799-8853; 719-228-0651. **Fax:** 303-792-5303.

**E-mail:** LBlinfo@lbimedia.com

**Web Site:** <http://www.estrellatv.com/network/ketd.html>

**Technical Facilities:** Channel No. 46 (662-668 MHz). Authorized power: 300-kw max. visual, aural. Antenna: 584-ft above av. terrain, 295-ft. above ground, 6945-ft. above sea level.

Latitude 39° 25' 57"  
Longitude 104° 39' 18"

Holds CP for change to channel number 45, 1000-kw max. visual, 617-ft above av. terrain, 328-ft. above ground, 6978-ft. above sea level; BPCDT-20081027AAQ.

**Note:** Latitude and longitude coordinates shown are based on the North American Datum of 1927 (NAD 27) as currently required by the Mass Media Bureau of the FCC.

**Ownership:** Liberman Broadcasting Inc. (Group Owner).

**Began Operation:** March 21, 2003. Standard Definition. Began analog operations: July 1, 1990. Ceased analog operations: January 15, 2009. Sale to present owner by LeSEA Broadcasting of Denver Inc. approved by FCC March 30, 2010.

**Represented (legal):** Wiley Rein LLP.

**Personnel:**

**Dan Smith**, General Manager.

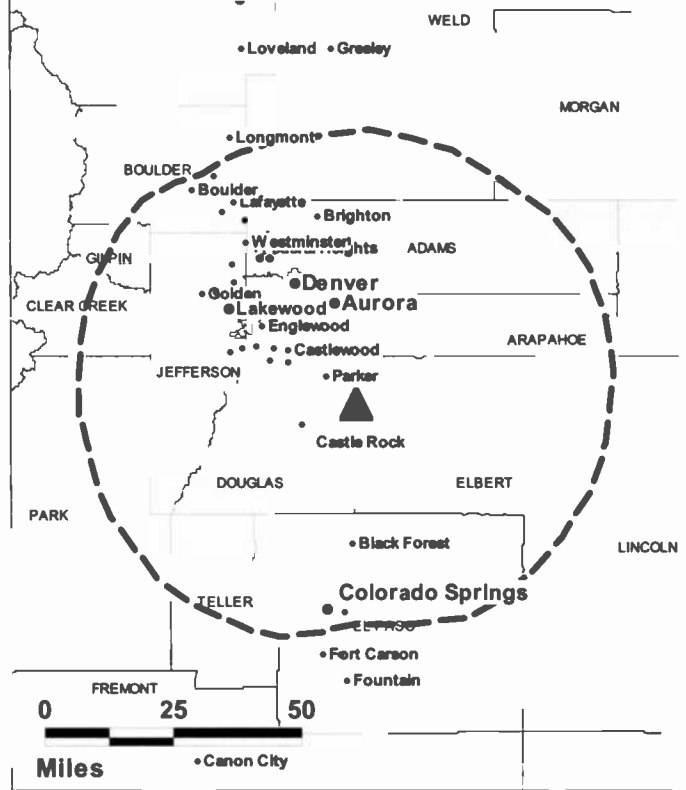
**Ron Vincent**, Chief Engineer.

**Blaine Howerton**, Production Manager.

**Idell Stelly**, Office Manager.

**City of License:** Castle Rock. **Station DMA:** Denver, CO. **Rank:** 17.

**KETD BPCDT-20081027AAQ GRANTED: 3/6/2009**



© 2012 Warren Communications News

Circulation © 2011 Nielsen. Coverage based on Nielsen study.

Grand Total	Cable TV Households	Non-cable TV Households	Total TV Households
Estimated Station Totals *	232,390	5,290	237,680
Average Weekly Circulation (2011)	17,383	503	17,886
Average Daily Circulation (2011)			4,708

Station DMA Total	Cable TV Households	Non-cable TV Households	Total TV Households
Estimated Station Totals *	232,390	5,290	237,680
Average Weekly Circulation (2011)	17,383	503	17,886
Average Daily Circulation (2011)			4,708

\*Estimated station totals are sums of the Nielsen TV and Cable TV household estimates for each county in which the station registers viewing of more than 5% as per the Nielsen Survey Methods.



# Colorado — Colorado Springs

**KKTV**  
**Ch. 49**

**Network Service:** MNT, CBS.

**Licensee:** Gray Television Licensee LLC, 1750 K St NW, Ste 1200, Washington, DC 20006.

**Studio:** 3100 N Nevada Ave, Colorado Springs, CO 80907.

**Mailing Address:** PO Box 2110, Colorado Springs, CO 80901.

**Phone:** 719-634-2844. **Fax:** 719-632-0808.

**E-mail:** nmatesi@kktv.com

**Web Site:** <http://www.kktv.com>

**Technical Facilities:** Channel No. 49 (680-686 MHz). Authorized power: 550-kw max. visual, aural. Antenna: 2375-ft above av. terrain, 321-ft. above ground, 9759-ft. above sea level.

Latitude	38°	44'	02"
Longitude	104°	51'	43"

**Note:** Latitude and longitude coordinates shown are based on the North American Datum of 1927 (NAD 27) as currently required by the Mass Media Bureau of the FCC.

**Ownership:** Gray Television Inc. (Group Owner).

**Began Operation:** May 12, 2003. Began analog operations: December 7, 1952. Sale to present owner by Benedek Broadcasting Co. LLC approved by FCC August 29, 2002. Sale to Benedek Broadcasting Co. LLC by The Ackerley Group approved by FCC April 16, 1999. Sale to The Ackerley Group by Capitol Broadcasting Co. approved by FCC January 18, 1983. Sale to Capitol by Willard W. Garvey approved June 4, 1969. Previous sale by James D. & Betty Z. Russell and Gifford Phillips approved by FCC July 31, 1963. Ceased analog operations: June 12, 2009.

**Represented (legal):** Wiley Rein LLP.

**Represented (sales):** Continental Television Sales.

**Personnel:**

**Nick Matesi**, Vice President & General Manager.

**Mark Kunkel**, General Sales Manager.

**Jamie Davis**, Local Sales Manager.

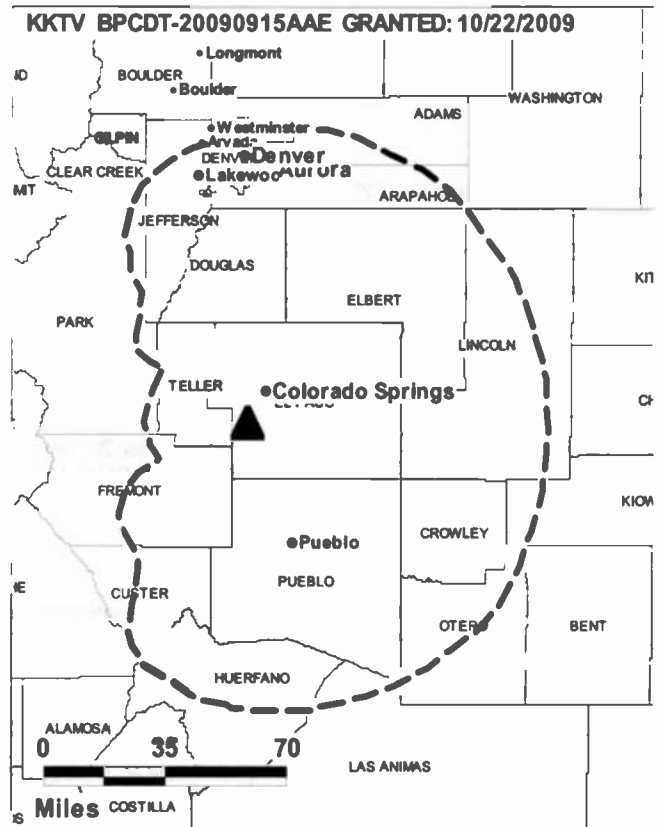
**Liz Haltiwanger**, News Director.

**Mark Doan**, Chief Engineer.

**Deborah Bullock**, Business Manager.

**Emily Edwards**, Operations Manager.

**John Colling**, Promotions Manager.



© 2012 Warren Communications News

**City of License:** Colorado Springs. **Station DMA:** Colorado Springs-Pueblo, CO.

**Rank:** 90.

Circulation © 2011 Nielsen. Coverage based on Nielsen study.

Grand Total	Cable TV Households	Non-cable TV Households	Total TV Households
Estimated Station Totals *	145,670	181,530	327,200
Average Weekly Circulation (2011)	88,269	118,893	207,162
Average Daily Circulation (2011)			99,681
Station DMA Total	Cable TV Households	Non-cable TV Households	Total TV Households
Estimated Station Totals *	145,670	181,530	327,200
Average Weekly Circulation (2011)	88,269	118,893	207,162
Average Daily Circulation (2011)			99,681

\*Estimated station totals are sums of the Nielsen TV and Cable TV household estimates for each county in which the station registers viewing of more than 5% as per the Nielsen Survey Methods.

# Colorado — Colorado Springs

## KRDO-TV Ch. 24

**Network Service:** TMO, ABC.

**Licensee:** Pikes Peak Television Inc., 825 Edmond St, c/o New Press & Gazette Co., St. Joseph, MO 64501.

**Studio:** 399 S 8th St, Colorado Springs, CO 80905.

**Mailing Address:** PO Box 1457, Colorado Springs, CO 80901-1457.

**Phone:** 719-632-1515. **Fax:** 719-520-0729.

**E-mail:** t.larson@krdo.com

**Web Site:** <http://www.krdo.com>

**Technical Facilities:** Channel No. 24 (530-536 MHz). Authorized power: 200-kw max. visual, aural. Antenna: 2215-ft above av. terrain, 138-ft. above ground, 9518-ft. above sea level.

Latitude 38° 44' 45.2"  
Longitude 105° 51' 37.2"

**Note:** Latitude and longitude coordinates shown are based on the North American Datum of 1927 (NAD 27) as currently required by the Mass Media Bureau of the FCC.

**Ownership:** News Press & Gazette Co. (Group Owner).

**Began Operation:** March 29, 2006. Began analog operations: September 21, 1953. Sale to present owner by Pikes Peak Broadcasting Co. approved by FCC May 30, 2006. Sale to Pikes Peak Broadcasting Co. by Joseph H. Rohrer approved by FCC December 1, 1954. Ceased analog operations: June 12, 2009.

**Represented (legal):** Smithwick & Belendiuk PC.

**Represented (sales):** Blair Television.

### Personnel:

Tim Larson, General Manager.

Kristen Porter, General Sales Manager.

Ed Brady, Local Sales Manager.

Linda Jones, National Sales Manager.

Jerry Killion, Promotion & Creative Services Director.

Dave Williams, Production Manager.

Dave Rose, News Director.

Joe Reed, Chief Engineer.

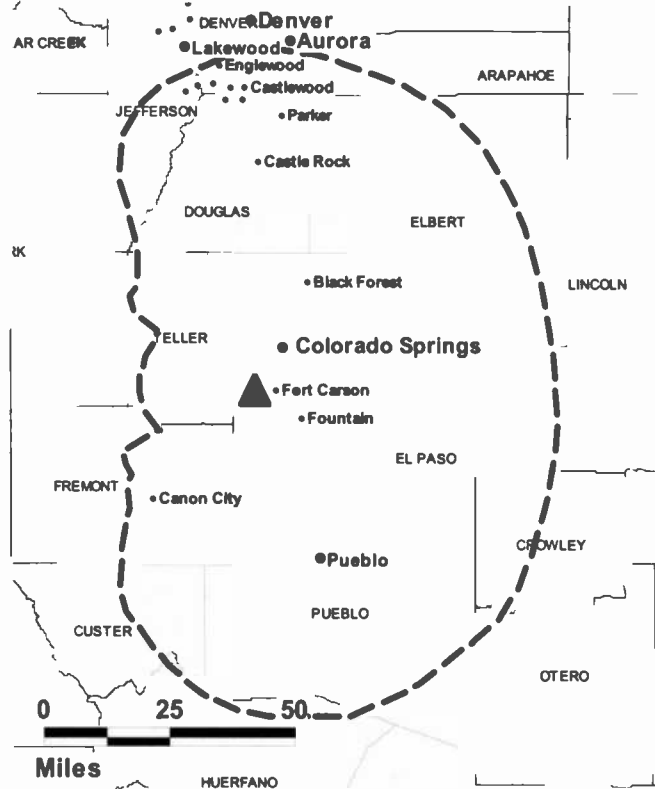
Sarah Udell, Traffic Manager.

Mike Lewis, Program Director.

**City of License:** Colorado Springs. **Station DMA:** Colorado Springs-Pueblo, CO.

**Rank:** 90.

### KRDO-TV BMPCDT-20050408ABJ GRANTED: 4/20/2005



© 2012 Warren Communications News

Circulation © 2011 Nielsen. Coverage based on Nielsen study.

GrandTotal	Cable TV Households	Non-cable TV Households	Total TV Households
Estimated Station Totals *	147,560	181,530	329,090
Average Weekly Circulation (2011)	82,242	117,778	200,020
Average Daily Circulation (2011)			93,094
Station DMA Total	Cable TV Households	Non-cable TV Households	Total TV Households
Estimated Station Totals *	145,670	181,530	327,200
Average Weekly Circulation (2011)	81,996	117,778	199,774
Average Daily Circulation (2011)			93,068
Other DMA Total	Cable TV Households	Non-cable TV Households	Total TV Households
Estimated Station Totals *	1,890	0	1,890
Average Weekly Circulation (2011)	246	0	246
Average Daily Circulation (2011)			26

\*Estimated station totals are sums of the Nielsen TV and Cable TV household estimates for each county in which the station registers viewing of more than 5% as per the Nielsen Survey Methods.

**Colorado — Colorado Springs**

**KXRM-TV  
Ch. 22**

**Network Service:** FOX.

**Licensee:** Barrington Colorado Springs License LLC, 2500 W Higgins Rd, Ste 155, Hoffman Estates, IL 60169-7275.

**Studio:** 560 Wooten Rd, Colorado Springs, CO 80915.

**Mailing Address:** 560 Wooten Rd, Colorado Springs, CO 80915.

**Phone:** 719-596-2100. **Fax:** 719-591-4180.

**E-mail:** sdant@kxrm.com

**Web Site:** <http://www.kxrm.com>

**Technical Facilities:** Channel No. 22 (518-524 MHz). Authorized power: 51-kw max. visual, aural. Antenna: 2103-ft above av. terrain, 91-ft. above ground, 9500-ft. above sea level.

Latitude 38° 44' 43"  
Longitude 104° 51' 40"

**Note:** Latitude and longitude coordinates shown are based on the North American Datum of 1927 (NAD 27) as currently required by the Mass Media Bureau of the FCC.

**Ownership:** Pilot Group LP (Group Owner).

**Began Operation:** July 7, 2003. Standard Definition. Began analog operations: January 22, 1985. Ceased analog operations: June 12, 2009. Transfer of control by Barrington Colorado Springs License LLC from Katonah Pittman Ventures LLC to Pilot Group GP LLC pending. Sale to present owner by Raycom Media Inc. approved by FCC June 13, 2006. Sale to Raycom Media Inc. from KXRM Partnership approved by FCC February 15, 2000.

**Represented (legal):** Covington & Burling.

**Represented (sales):** TeleRep Inc.

**Personnel:**

Steve Dant, Vice President & General Manager.

Dan Corken, General & Local Sales Manager.

Leanne Franke, National Sales Manager.

Joe Cole, News Director.

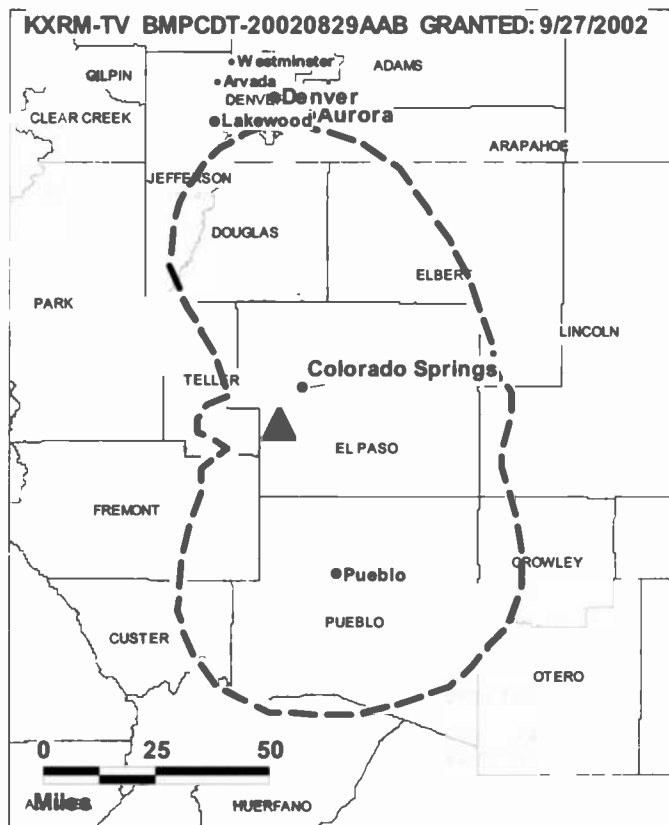
Matt Gertsner, Chief Engineer.

Patty Clements, Program Director.

Amy Hunter, Promotion Manager.

**City of License:** Colorado Springs. **Station DMA:** Colorado Springs-Pueblo, CO.

**Rank:** 90.



© 2012 Warren Communications News

Circulation © 2011 Nielsen. Coverage based on Nielsen study.

GrandTotal	Cable TV Households	Non-cable TV Households	Total TV Households
Estimated Station Totals *	145,670	181,530	327,200
Average Weekly Circulation (2011)	70,562	99,022	169,584
Average Daily Circulation (2011)			58,113
Station DMA Total	Cable TV Households	Non-cable TV Households	Total TV Households
Estimated Station Totals *	145,670	181,530	327,200
Average Weekly Circulation (2011)	70,562	99,022	169,584
Average Daily Circulation (2011)			58,113

\*Estimated station totals are sums of the Nielsen TV and Cable TV household estimates for each county in which the station registers viewing of more than 5% as per the Nielsen Survey Methods.

**KCEC**  
**Ch. 51**

**Network Service:** UNV.

**Licensee:** Entravision Holdings LLC, 11900 Olympic Blvd, Ste 590, Los Angeles, CA 90064.

**Studio:** 777 Grant St, 5th Fl, Denver, CO 80203.

**Mailing Address:** 777 Grant St, 5th Fl, Denver, CO 80203.

**Phone:** 303-832-0050. **Fax:** 303-832-3410.

**E-mail:** mcarrera@entravision.com

**Web Site:** <http://www.somosnoticiascolorado.com>

**Technical Facilities:** Channel No. 51 (692-698 MHz). Authorized power: 900-kw max. visual, aural. Antenna: 763-ft above av. terrain, 128-ft. above ground, 7378-ft. above sea level.

Latitude 39° 43' 58"  
Longitude 105° 14' 08"

**Note:** Latitude and longitude coordinates shown are based on the North American Datum of 1927 (NAD 27) as currently required by the Mass Media Bureau of the FCC.

**Ownership:** Entravision Communications Corp. (Group Owner).

**Began Operation:** September 15, 2005. Began analog operations: October 18, 1990. Ceased analog operations: June 12, 2009.

**Personnel:**

**Mario Carrera**, General Manager.

**Don Daboub**, General Sales Manager.

**Adrien Selxas**, National Sales Manager.

**Luisa Collins**, News Director.

**Wayne Wicks**, Chief Engineer.

**Mary Klein**, Business Manager.

**Jesus Fuentes**, Creative Services & Production Director.

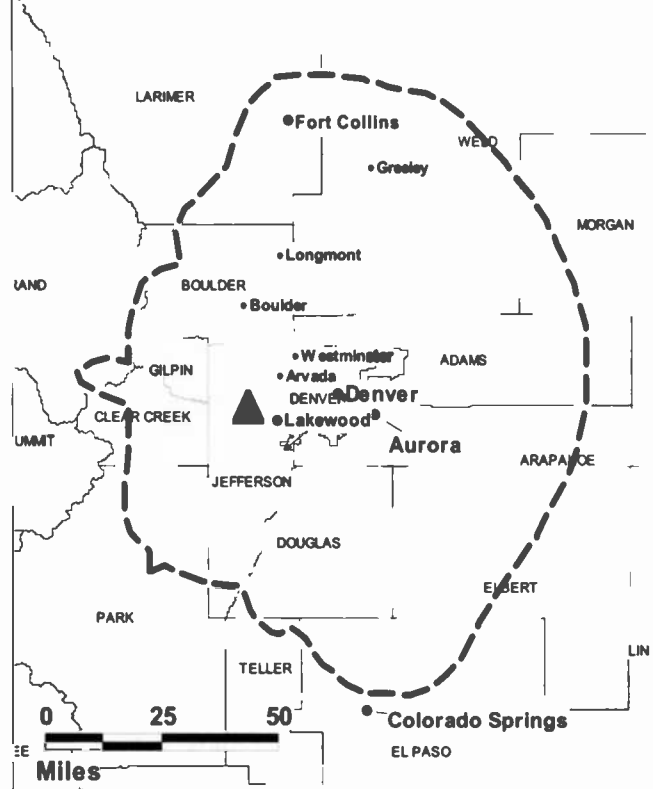
**Erma Atencia**, Program Director & Traffic Manager.

**Rafael Medina**, Promotions & Community Affairs Manager.

**Theresa Broderick**, Research Director.

**City of License:** Denver. **Station DMA:** Denver, CO. **Rank:** 17.

KCEC BMPCDT-20090115AIO GRANTED: 1/21/2009



© 2012 Warren Communications News

Circulation © 2011 Nielsen. Coverage based on Nielsen study.

Grand Total	Cable TV Households	Non-cable TV Households	Total TV Households
Estimated Station Totals *	493,010	256,220	749,230
Average Weekly Circulation (2011)	70,281	28,179	98,460
Average Daily Circulation (2011)			57,313

Station DMA Total	Cable TV Households	Non-cable TV Households	Total TV Households
Estimated Station Totals *	493,010	256,220	749,230
Average Weekly Circulation (2011)	70,281	28,179	98,460
Average Daily Circulation (2011)			57,313

\*Estimated station totals are sums of the Nielsen TV and Cable TV household estimates for each county in which the station registers viewing of more than 5% as per the Nielsen Survey Methods.

**KCNC-TV**  
Ch. 35

**Network Service:** CBS.

**Licensee:** CBS Television Stations Inc., 2175 K St NW, Ste 350, Washington, DC 20037.

**Studio:** 1044 Lincoln St, Denver, CO 80203.

**Mailing Address:** 1044 Lincoln St, Denver, CO 80203.

**Phone:** 303-861-4444. **Fax:** 303-830-6380.

**E-mail:** wfdehaven@cbs.com

**Web Site:** http://denver.cbslocal.com

**Technical Facilities:** Channel No. 35 (596-602 MHz). Authorized power: 1000-kw max. visual, aural. Antenna: 1227-ft above av. terrain, 705-ft. above ground, 7821-ft. above sea level.

Latitude 39° 43' 51"  
Longitude 105° 13' 54"

**Note:** Latitude and longitude coordinates shown are based on the North American Datum of 1927 (NAD 27) as currently required by the Mass Media Bureau of the FCC.

**Ownership:** CBS Corp. (Group Owner).

**Began Operation:** October 30, 2001. High Definition. Began analog operations: December 24, 1953. Ceased analog operations: June 12, 2009. On December 31, 2005, 'old' Viacom Inc. split into the 'new' Viacom Inc. and CBS Corp. Sale transfer of control from CBS Inc. to Viacom Inc. approved by FCC May 3, 2000. Sale to CBS Inc. by National Broadcasting Co. approved by FCC August 16, 1995. Sale to General Electric Broadcasting by Metropolitan Television Co. approved by FCC June 5, 1968. Sale of 52.5% of stock held by Bob Hope and Associates back to Metropolitan TV Co. approved by FCC November 12, 1964.

**Represented (legal):** Martin P. Messinger.

**Personnel:**

Walt DeHaven, Vice President & General Manager.

Debbie CdeBaca, Marketing Director.

David Rash, Sales Director.

Cathy Considine, Local Sales Manager.

Tim Wieland, News Director.

Elaine Torres, Public Affairs Director.

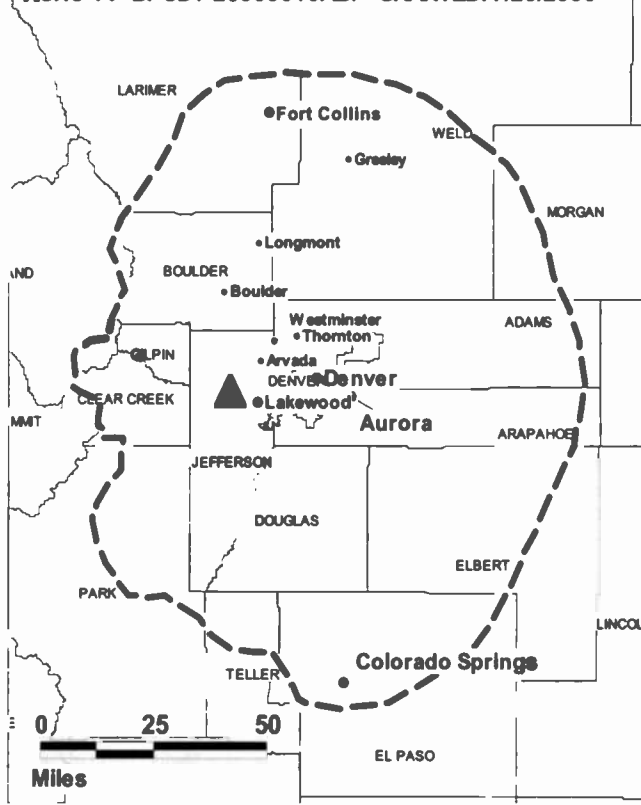
David Layne, Chief Engineer.

Marjorie Smeit, Controller.

Wendy Holmes, Program Director.

**City of License:** Denver. **Station DMA:** Denver, CO. **Rank:** 17.

KCNC-TV BPCDT-20080616ABP GRANTED: 7/23/2008



© 2012 Warren Communications News

Circulation © 2011 Nielsen. Coverage based on Nielsen study.

Grand Total	Cable TV Households	Non-cable TV Households	Total TV Households
Estimated Station Totals *	765,370	706,350	1,471,720
Average Weekly Circulation (2011)	499,278	446,420	945,698
Average Daily Circulation (2011)			449,426
Station DMA Total	Cable TV Households	Non-cable TV Households	Total TV Households
Estimated Station Totals *	730,500	677,700	1,408,200
Average Weekly Circulation (2011)	492,947	443,817	936,764
Average Daily Circulation (2011)			447,124
Other DMA Total	Cable TV Households	Non-cable TV Households	Total TV Households
Estimated Station Totals *	34,870	28,650	63,520
Average Weekly Circulation (2011)	6,331	2,603	8,934
Average Daily Circulation (2011)			2,302

\*Estimated station totals are sums of the Nielsen TV and Cable TV household estimates for each county in which the station registers viewing of more than 5% as per the Nielsen Survey Methods.

**KDVR**

**Ch. 32**

**(Operates satellite KFCT, Fort Collins)**

**Network Service:** FOX.

**Licensee:** Community Television of Colorado License LLC, 1717 Dixie Hwy, Ste 650, Fort Wright, KY 41011.

**Studio:** 100 E Speer Blvd, Denver, CO 80203.

**Mailing Address:** 100 E Speer Blvd, Denver, CO 80203.

**Phone:** 303-566-7600; 303-595-3131. **Fax:** 303-566-7631.

**E-mail:** donna.damico@kdvr.com

**Web Site:** http://www.kdvr.com

**Technical Facilities:** Channel No. 32 (578-584 MHz). Authorized power: 1000-kw max. visual, aural. Antenna: 1030-ft above av. terrain, 266-ft. above ground, 7621-ft. above sea level.

Latitude 39° 43' 45"  
Longitude 105° 14' 12"

Holds CP for change to 1040-ft above av. terrain, 344-ft. above ground, 7700-ft. above sea level; BMPCDT-20080620AND.

**Transmitter:** 21214 Cedar Lake Rd., Golden.

**Note:** Latitude and longitude coordinates shown are based on the North American Datum of 1927 (NAD 27) as currently required by the Mass Media Bureau of the FCC.

**Ownership:** Local TV Holdings LLC (Group Owner).

**Began Operation:** November 1, 1999. Standard Definition. Began analog operations: August 10, 1983. Sale to present owner by Fox Television Stations Inc. approved by FCC June 9, 2008. Sale to Fox Television Stations Inc. by Centennial Broadcasting Corp. (then Channel 31 Licensee Corp.) approved by FCC June 13, 1995. Transfer of control from BMA Corp. to Chase Communications Inc. approved by FCC December 29, 1989. Sale to Centennial Broadcasting Corp. by Lub Television Associates approved by FCC September 15, 1982. Ceased analog operations: June 12, 2009.

**Represented (sales):** Seltel Inc.

**Represented (legal):** Dow Lohnes PLLC.

**Personnel:**

**Peter Maroney**, President & General Manager.

**Jennifer Aguirre**, Vice President, Finance & Administration.

**Ed Kosowski**, Vice President, News & Digital Content.

**Steve Wilkerson**, General Sales Manager.

**Donna D'Amico**, Local Sales Manager.

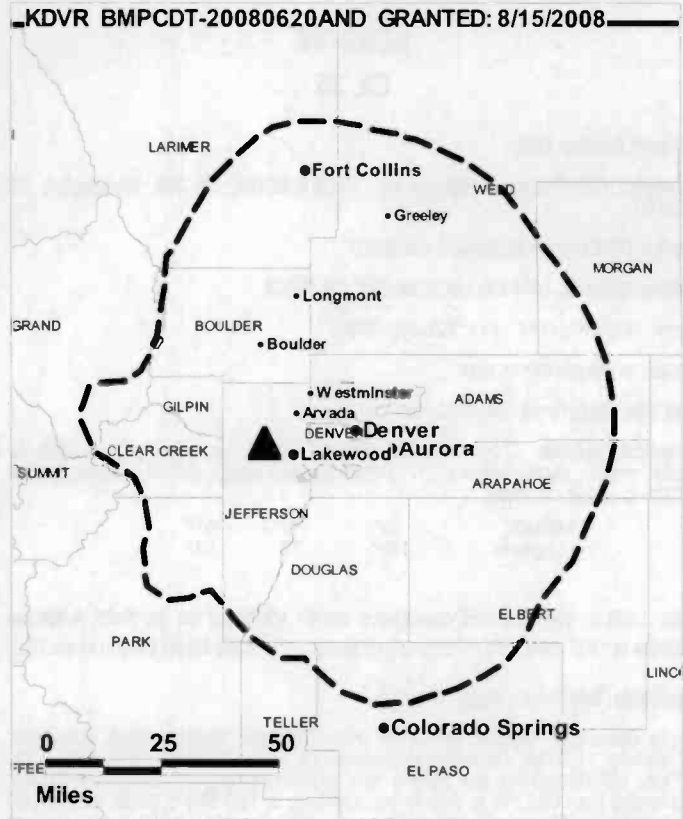
**Kerry Lewis**, National Sales Manager.

**Peter Bangas**, Chief Engineer.

**Kevin Scofield**, News Operations Manager.

**Brad Remington**, News Director.

**Garrett Sailer**, Program Manager.



© 2012 Warren Communications News

**Clyde Becker**, Creative Services Director.

**Patti Brady**, Traffic Manager.

**City of License:** Denver. **Station DMA:** Denver, CO. **Rank:** 17.

Circulation © 2011 Nielsen. Coverage based on Nielsen study.

Grand Total	Cable TV Households	Non-cable TV Households	Total TV Households
Estimated Station Totals *	743,860	687,430	1,431,290
Average Weekly Circulation (2011)	466,307	387,562	853,869
Average Daily Circulation (2011)			312,691
Station DMA Total	Cable TV Households	Non-cable TV Households	Total TV Households
Estimated Station Totals *	730,500	677,700	1,408,200
Average Weekly Circulation (2011)	461,684	386,942	848,626
Average Daily Circulation (2011)			311,634
Other DMA Total	Cable TV Households	Non-cable TV Households	Total TV Households
Estimated Station Totals *	13,360	9,730	23,090
Average Weekly Circulation (2011)	4,623	620	5,243
Average Daily Circulation (2011)			1,057

\*Estimated station totals are sums of the Nielsen TV and Cable TV household estimates for each county in which the station registers viewing of more than 5% as per the Nielsen Survey Methods.

**KMGH-TV**  
Ch. 7

**Network Service:** ABC.

**Licensee:** McGraw-Hill Broadcasting Co. Inc., 123 Speer Blvd, Denver, CO 80203.

**Studio:** 123 E Speer Blvd, Denver, CO 80203.

**Mailing Address:** 123 E. Speer Blvd, Denver, CO 80203.

**Phone:** 303-832-7777. **Fax:** 303-832-0104.

**E-mail:** mickey\_petty@kmgh.com

**Web Site:** <http://www.thedenverchannel.com>

**Technical Facilities:** Channel No. 7 (174-180 MHz). Authorized power: 54-kw visual, aural. Antenna: 1178-ft above av. terrain, 653-ft. above ground, 7769-ft. above sea level.

Latitude	39°	43'	51"
Longitude	105°	13'	54"

**Transmitter:** Lookout Mountain, 1.4-mi. SW of Golden.

**Note:** Latitude and longitude coordinates shown are based on the North American Datum of 1927 (NAD 27) as currently required by the Mass Media Bureau of the FCC.

**Ownership:** McGraw-Hill Broadcasting Co. Inc. (Group Owner).

**Began Operation:** April 15, 2001. Standard Definition. Station broadcasting digitally on its analog channel allotment. Began analog operations: November 1, 1953. Sale to Time Inc. by Aladdin Radio & TV approved by FCC June 23, 1954. Sale to present owner by Time-Life Broadcast Inc. approved by FCC March 8, 1972. Ceased analog operations: June 12, 2009.

**Personnel:**

**Byron Grandy,** Vice President & General Manager.

**Missy Everson,** General Sales Manager.

**Sheryl Personett,** Local Sales Manager.

**Robin Hoffman,** Senior Executive Producer.

**Thomas Rick Craddock,** Chief Engineer.

**Lori Miller,** Business Manager.

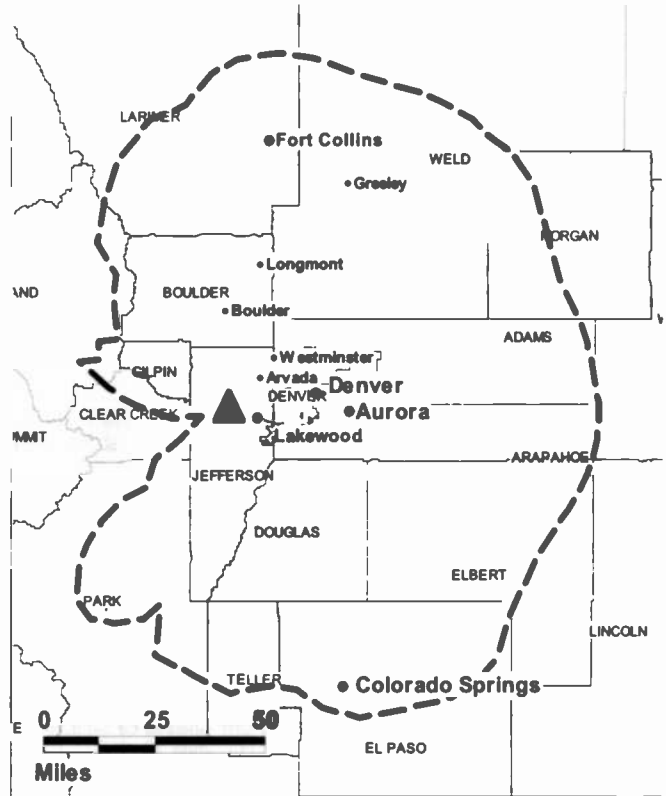
**Linda Bayley,** Development, Programming & Creative Services Director.

**Jay Maloney,** Advertising & Promotions Manager.

**Lisa Jones,** Traffic Manager.

**City of License:** Denver. **Station DMA:** Denver, CO. **Rank:** 17.

**KMGH-TV BMPCDT-20090717AAJ GRANTED: 4/28/2010**



© 2012 Warren Communications News

Circulation © 2011 Nielsen. Coverage based on Nielsen study.

GrandTotal	Cable TV Households	Non-cable TV Households	Total TV Households
Estimated Station Totals *	771,670	697,820	1,469,490
Average Weekly Circulation (2011)	499,326	427,533	926,859
Average Daily Circulation (2011)			415,347
Station DMA Total	Cable TV Households	Non-cable TV Households	Total TV Households
Estimated Station Totals *	730,500	677,700	1,408,200
Average Weekly Circulation (2011)	484,401	425,536	909,937
Average Daily Circulation (2011)			409,234
Other DMA Total	Cable TV Households	Non-cable TV Households	Total TV Households
Estimated Station Totals *	41,170	20,120	61,290
Average Weekly Circulation (2011)	14,925	1,997	16,922
Average Daily Circulation (2011)			6,113

\*Estimated station totals are sums of the Nielsen TV and Cable TV household estimates for each county in which the station registers viewing of more than 5% as per the Nielsen Survey Methods.

**KPXC-TV**  
**Ch. 43**

**Network Service:** ION.

**Licensee:** ION Media Denver License Inc., 601 Clearwater Park Rd, West Palm Beach, FL 33401-6233.

**Studio:** 3001 S Jamaica Ct, Aurora, CO 80014.

**Mailing Address:** 3001 S Jamaica Ct, Aurora, CO 80014.

**Phone:** 303-751-5959. **Fax:** 303-571-5993.

**E-mail:** josephkoker@ionmedia.com

**Web Site:** http://www.iontelevision.com

**Technical Facilities:** Channel No. 43 (644-650 MHz). Authorized power: 1000-kw max. visual, aural. Antenna: 1188-ft above av. terrain, 1073-ft. above ground, 6161-ft. above sea level.

Latitude 40° 05' 59"  
Longitude 104° 54' 02"

**Note:** Latitude and longitude coordinates shown are based on the North American Datum of 1927 (NAD 27) as currently required by the Mass Media Bureau of the FCC.

**Ownership:** ION Media Networks Inc. (Group Owner).

**Began Operation:** August 18, 2008. Began analog operations: September 2, 1987. Ceased analog operations: June 12, 2009. Sale to UHF Channel 69 Corp. by The Denver Channel 69 Partnership Ltd. approved by FCC June 16, 1992. Transfer of control by UHF Channel 59 Corp. from David M. Drucker & Charles Ergen to Channel 59 of Denver Inc. approved by FCC July 14, 1995. Sale to Paxson Communications Corp. by UHF Channel 59 Corp. approved by FCC June 25, 1996. Paxson Communications Corp. became ION Media Networks Inc. on June 26, 2006. Transfer of control by ION Media Networks Inc. from Paxson Management Corp. & Lowell W. Paxson to CIG Media LLC approved by FCC December 31, 2007. Involuntary assignment to debtor in possession status approved by FCC June 5, 2009. Involuntary assignment from debtor in possession status approved by FCC September 28, 2009. Transfer of control by ION Media Networks Inc. from ION Media Networks Liquidating Trust to Media Holdco LP approved by FCC December 17, 2009. Sale to Urban Television LLC pending.

**Represented (legal):** Dow Lohnes PLLC.

**Personnel:**

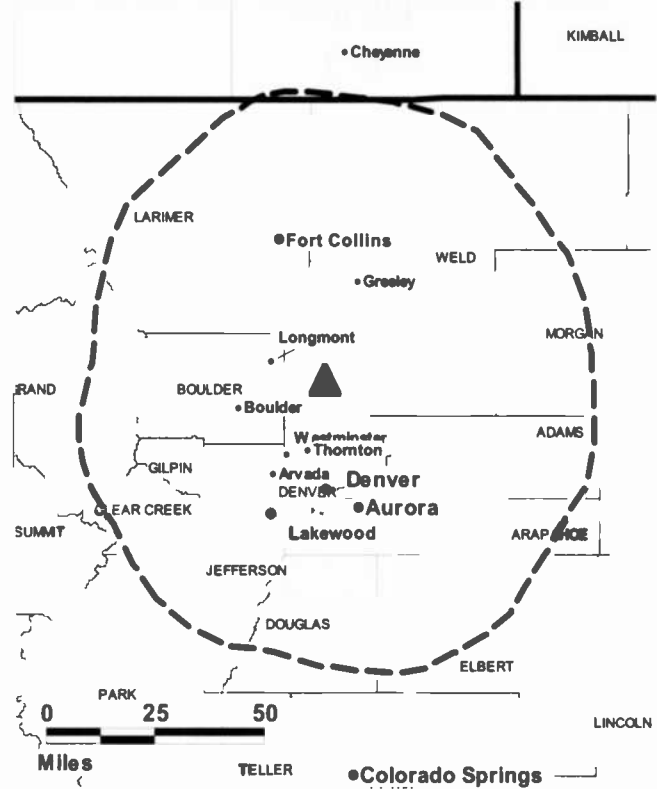
**Lisa Stapley**, Station Operations Manager.

**Jim Hollinger**, Chief Engineer.

**Geri Crawley**, Traffic Manager.

**City of License:** Denver. **Station DMA:** Denver, CO. **Rank:** 17.

KPXC-TV BMPCDT-20080317ABY GRANTED: 6/27/2008



© 2012 Warren Communications News

Circulation © 2011 Nielsen. Coverage based on Nielsen study.

GrandTotal	Cable TV Households	Non-cable TV Households	Total TV Households
Estimated Station Totals *	687,290	404,090	1,091,380
Average Weekly Circulation (2011)	159,385	45,060	204,445
Average Daily Circulation (2011)			54,301

Station DMA Total	Cable TV Households	Non-cable TV Households	Total TV Households
Estimated Station Totals *	687,290	404,090	1,091,380
Average Weekly Circulation (2011)	159,385	45,060	204,445
Average Daily Circulation (2011)			54,301

\*Estimated station totals are sums of the Nielsen TV and Cable TV household estimates for each county in which the station registers viewing of more than 5% as per the Nielsen Survey Methods.



**KTVD**  
**Ch. 19**

**Network Service:** MNT.

**Licensee:** Multimedia Holdings Corp., 7950 Jones Branch Dr, c/o Gannett Co., McLean, VA 22102.

**Studio:** 500 Speer Blvd, Denver, CO 80203.

**Mailing Address:** 500 Speer Blvd, Denver, CO 80203.

**Phone:** 303-871-9999. **Fax:** 303-871-1819.

**E-mail:** mark.cometta@9news.com

**Web Site:** http://www.ktvd.com

**Technical Facilities:** Channel No. 19 (500-506 MHz). Authorized power: 1000-kw max. visual, aural. Antenna: 1227-ft above av. terrain, 705-ft. above ground, 7821-ft. above sea level.

Latitude 39° 43' 51"  
Longitude 105° 13' 54"

**Note:** Latitude and longitude coordinates shown are based on the North American Datum of 1927 (NAD 27) as currently required by the Mass Media Bureau of the FCC.

**Multichannel TV Sound:** Stereo and separate audio program.

**Ownership:** Gannett Co. Inc. (Group Owner).

**Began Operation:** May 15, 2008. Began analog operations: December 1, 1988. Sale to present owner by Fred Eychaner approved by FCC June 22, 2006. Sale to Fred Eychaner by Twenver Broadcast Inc. approved by FCC May 25, 1994. Ceased analog operations: June 12, 2009.

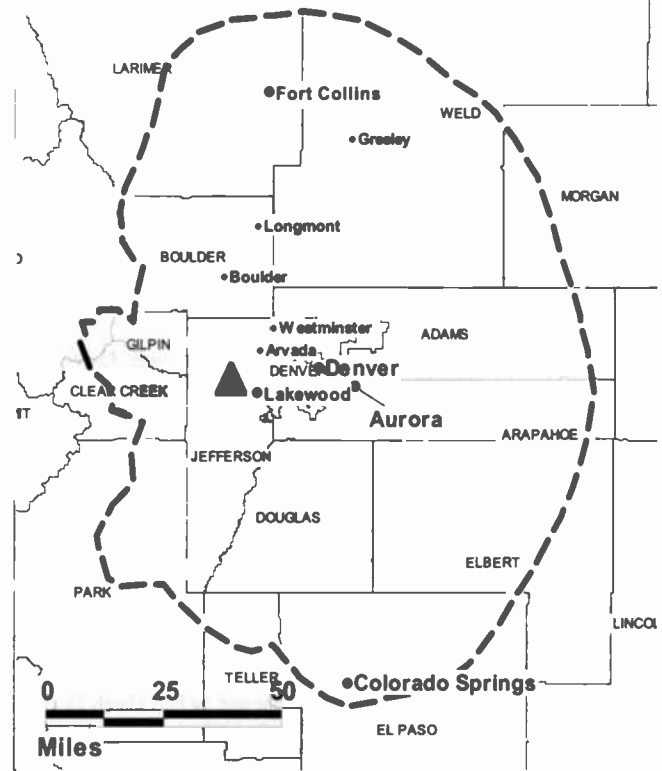
**Represented (legal):** Wiley Rein LLP.

**Personnel:**

- Mark Cornetta, President & General Manager.
- Dean Littleton, General Sales Manager.
- Christy Dobson, Local Sales Manager.
- Michael Jenet, Technology & Operations Director.
- Ken Highburger, Chief Engineer.
- Jenny Ruud, Business Manager.
- Robbi Gutierrez, Program Director.
- Patti Dennis, News Director.
- Tim Ryan, Assistant News Director.
- Tim Dietz, Interactive Services Director.

**City of License:** Denver. **Station DMA:** Denver, CO. **Rank:** 17.

KTVD BPCDT-20080617ACA GRANTED: 11/3/2008



© 2012 Warren Communications News

Circulation © 2011 Nielsen. Coverage based on Nielsen study.

GrandTotal	Cable TV Households	Non-cable TV Households	Total TV Households
Estimated Station Totals *	738,450	678,000	1,416,450
Average Weekly Circulation (2011)	327,768	277,640	605,408
Average Daily Circulation (2011)			209,698
Station DMA Total	Cable TV Households	Non-cable TV Households	Total TV Households
Estimated Station Totals *	729,050	668,270	1,397,320
Average Weekly Circulation (2011)	325,720	276,784	602,504
Average Daily Circulation (2011)			209,193
Other DMA Total	Cable TV Households	Non-cable TV Households	Total TV Households
Estimated Station Totals *	9,400	9,730	19,130
Average Weekly Circulation (2011)	2,048	856	2,904
Average Daily Circulation (2011)			505

\*Estimated station totals are sums of the Nielsen TV and Cable TV household estimates for each county in which the station registers viewing of more than 5% as per the Nielsen Survey Methods.

**KUSA**  
Ch. 9

**Network Service:** NBC.

**Grantee:** Multimedia Holdings Corp., 1101 N Central Ave, Phoenix, AZ 85004.

**Studio:** 500 Speer Blvd, Denver, CO 80203.

**Mailing Address:** 500 Speer Blvd, Denver, CO 80203.

**Phone:** 303-871-9999. **Fax:** 303-698-4700.

**E-mail:** mark.cometta@9news.com

**Web Site:** http://www.9news.com

**Technical Facilities:** Channel No. 9 (186-192 MHz). Authorized power: 45-kw visual, aural. Antenna: 1156-ft above av. terrain, 630-ft. above ground, 7749-ft. above sea level.

Latitude	39°	43'	50.6"
Longitude	105°	13'	53.6"

**Note:** Latitude and longitude coordinates shown are based on the North American Datum of 1927 (NAD 27) as currently required by the Mass Media Bureau of the FCC.

**Ownership:** Gannett Co. Inc. (Group Owner).

**Began Operation:** May 18, 2008. Station broadcasting digitally on its analog channel allotment. Began analog operations: October 12, 1952. Sale to John C. Mullins and Frank Leu by local businessmen headed by W. D. Pyle approved by FCC March 23, 1955; transfer of Leu's 50% to Webb & Knapp approved by FCC March 28, 1956. Transfer of Webb & Knapp's 50% to John C. Mullins approved by FCC October 1, 1961. Sale to Combined Communications by Mullins Broadcasting approved by FCC January 26, 1972. Merger of Combined Communications & Gannett approved by FCC June 7, 1979. Ceased analog operations: June 12, 2009.

**Represented (sales):** Blair Television.

**Personnel:**

**Mark A. Cornetta**, President & General Manager.

**Dean Littleton**, General Sales Manager.

**Christy Dobson**, Local Sales Manager.

**Patti Dennis**, News Director.

**Tim Ryan**, Assistant News Director.

**Ken Highburger**, Chief Engineer.

**Christina Miller**, Traffic Manager.

**Lynn Valencia**, Community Relations Director.

**Michael Jenet**, Technology & Operations Director.

**Tim Dietz**, Interactive Services Director.

**Jenny Ruud**, Business Manager.

**City of License:** Denver. **Station DMA:** Denver, CO. **Rank:** 17.

**KUSA BMPCDT-20080620AMC GRANTED: 12/9/2008**



© 2012 Warren Communications News

Circulation © 2011 Nielsen. Coverage based on Nielsen study.

Grand Total	Cable TV Households	Non-cable TV Households	Total TV Households
Estimated Station Totals *	781,980	695,990	1,477,970
Average Weekly Circulation (2011)	545,342	465,907	1,011,249
Average Daily Circulation (2011)			508,015
Station DMA Total	Cable TV Households	Non-cable TV Households	Total TV Households
Estimated Station Totals *	730,500	675,870	1,406,370
Average Weekly Circulation (2011)	526,852	463,158	990,010
Average Daily Circulation (2011)			500,203
Other DMA Total	Cable TV Households	Non-cable TV Households	Total TV Households
Estimated Station Totals *	51,480	20,120	71,600
Average Weekly Circulation (2011)	18,490	2,749	21,239
Average Daily Circulation (2011)			7,812

\*Estimated station totals are sums of the Nielsen TV and Cable TV household estimates for each county in which the station registers viewing of more than 5% as per the Nielsen Survey Methods.

**KWGN-TV**  
**Ch. 34**

**Network Service:** CW.

**Licensee:** KWGN Inc., Debtor-In-Possession, 6160 S Wabash Way, Greenwood Village, CO 80111.

**Studio:** 6160 S Wabash Way, Greenwood Village, CO 80111.

**Mailing Address:** 6160 S. Wabash Way, Greenwood Village, CO 80111.

**Phone:** 303-595-3131. **Fax:** 303-740-2847.

**E-mail:** news@denvernewshd.com

**Web Site:** http://www.kwgn.com

**Technical Facilities:** Channel No. 34 (590-596 MHz). Authorized power: 1000-kw max. visual, aural. Antenna: 1102-ft above av. terrain, 400-ft. above ground, 7680-ft. above sea level.

Latitude 39° 43' 58"  
Longitude 105° 14' 08"

**Note:** Latitude and longitude coordinates shown are based on the North American Datum of 1927 (NAD 27) as currently required by the Mass Media Bureau of the FCC.

**Multichannel TV Sound:** Stereo and separate audio program.

**Ownership:** Tribune Broadcasting Co., Debtor-In-Possession (Group Owner).

**Began Operation:** November 1, 2003. Began analog operations: July 18, 1952 as KFEL-TV. Sale to J. Elroy McCaw's Gotham Broadcasting Co. by Eugene P. O'Fallon approved by FCC July 27, 1955; transfer of 50% to Radio Hawaii approved by FCC November 16, 1955. Purchase of 50% by Gotham from Radio Hawaii approved by FCC March 27, 1959. Sale to present owner by Channel 2 Corp. (formerly Gotham Broadcasting) approved by FCC March 4, 1966. Transfer of control from public shareholders of the Tribune Co. to Tribune Employee Stock Ownership Plan approved by FCC November 30, 2007. Involuntary assignment to debtor-in-possession status approved by FCC December 24, 2008. Ceased analog operations: June 12, 2009.

**Represented (legal):** Sidley Austin LLP.

**Represented (sales):** TeleRep Inc.

**Personnel:**

**Peter Maroney**, President & General Manager.

**Ed Kosowski**, Vice President, News & Digital Content.

**Kendra Happ**, Local Sales Manager.

**Carl Bilek**, News Director.

**Dennis O'Brien**, Controller.

**Robert Venusti**, Creative Services Director.

**Donna LaBoy**, Traffic Manager.

**Beverly Martinez**, Public Affairs Director.

**City of License:** Denver. **Station DMA:** Denver, CO. **Rank:** 17.

KWGN-TV B MPCDT-20080620AFA GRANTED: 9/3/2008



© 2012 Warren Communications News

Circulation © 2011 Nielsen. Coverage based on Nielsen study.

Grand Total	Cable TV Households	Non-cable TV Households	Total TV Households
Estimated Station Totals *	929,000	692,270	1,621,270
Average Weekly Circulation (2011)	364,042	260,078	624,120
Average Daily Circulation (2011)			210,354
Station DMA Total	Cable TV Households	Non-cable TV Households	Total TV Households
Estimated Station Totals *	730,500	662,980	1,393,480
Average Weekly Circulation (2011)	339,029	257,373	596,402
Average Daily Circulation (2011)			205,552
Other DMA Total	Cable TV Households	Non-cable TV Households	Total TV Households
Estimated Station Totals *	198,500	29,290	227,790
Average Weekly Circulation (2011)	25,013	2,705	27,718
Average Daily Circulation (2011)			4,802

\*Estimated station totals are sums of the Nielsen TV and Cable TV household estimates for each county in which the station registers viewing of more than 5% as per the Nielsen Survey Methods.

**Colorado — Durango**

**KREZ-TV**

**Ch. 15**

**(Satellite of KRQE, Albuquerque)**

**Network Service:** CBS.

**Licensee:** LIN of Colorado LLC, One W Exchange St, Ste 5A, Providence, RI 02903-1058.

**Studio:** 158 Bodo Dr, Durango, CO 81301.

**Mailing Address:** 158 Bodo Dr, Durango, CO 81301.

**Phone:** 970-259-6666. **Fax:** 970-247-8472.

**E-mail:** rstandre@krqe.com

**Web Site:** http://www.krez.tv

**Technical Facilities:** Channel No. 15 (476-482 MHz). Authorized power: 46-kw max. visual, aural. Antenna: 297-ft above av. terrain, 76-ft. above ground, 7778-ft. above sea level.

Latitude 37° 15' 46"  
Longitude 107° 53' 58"

**Note:** Latitude and longitude coordinates shown are based on the North American Datum of 1927 (NAD 27) as currently required by the Mass Media Bureau of the FCC.

**Ownership:** LIN TV Corp. (Group Owner).

**Began Operation:** March 24, 2003. Began analog operations: November 4, 1963. Ceased analog operations: June 12, 2009. Left the air March 2, 1964 and was sold to Ruth G. Kendrick, et al., by Floyd & Lieselotte Jetter. FCC approved transfer August 12, 1964. Resumed operation September 4, 1965. Sale to E & W Broadcasting Corp. by Ruth G. Kendrick, et al., approved by FCC May 15, 1984. Sale to W. Russell Withers Jr. by E & W Broadcasting Corp. approved by FCC June 5, 1985. Sale to Lee Enterprises Inc. by W. Russell Withers Jr. approved by FCC February 27, 1995. Sale to Emmis Communications Corp. by Lee Enterprises Inc. approved by FCC September 27, 2000. Sale to present owner by Emmis Communications Corp. approved by FCC November 29, 2005. Sale to Native American Broadcasting LLC (Denise Renee St. Andre & Laurie Kain) by LIN of Colorado LLC approved by FCC May 27, 2011, but not yet consummated.

**Represented (legal):** Jack N. Goodman.

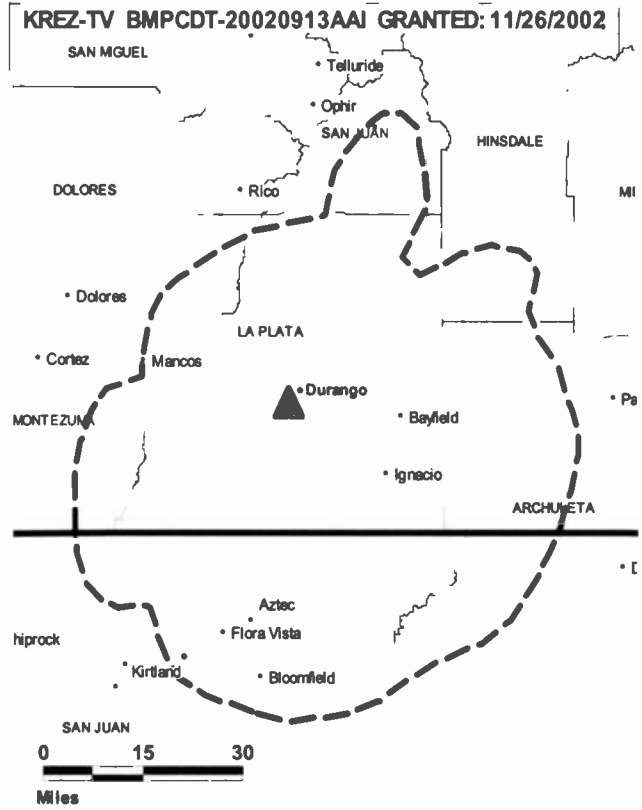
**Personnel:**

Renee St. Andre, National Sales Manager.

Frank Lilley, Engineering Director.

Pat Gonzales, Traffic Manager.

**City of License:** Durango. **Station DMA:** Albuquerque-Santa Fe, NM. **Rank:** 45.



Circulation © 2011 Nielsen. Coverage based on Nielsen study.

GrandTotal	Cable TV Households	Non-cable TV Households	Total TV Households
Estimated Station Totals *	27,340	44,680	72,020
Average Weekly Circulation (2011)	16,836	3,249	20,085
Average Daily Circulation (2011)			10,286

Station DMA Total	Cable TV Households	Non-cable TV Households	Total TV Households
Estimated Station Totals *	27,340	44,680	72,020
Average Weekly Circulation (2011)	16,836	3,249	20,085
Average Daily Circulation (2011)			10,286

\*Estimated station totals are sums of the Nielsen TV and Cable TV household estimates for each county in which the station registers viewing of more than 5% as per the Nielsen Survey Methods.

**KRTN-TV**  
**Ch. 33**  
**(Satellite of KRTN-LD, Albuquerque)**

**Network Service:** TMO.

**Licensee:** Ramar Communications Inc., PO Box 3757, Lubbock, TX 79452-3757.

**Studio:** 2400 Monroe NE, Albuquerque, NM 87110.

**Mailing Address:** PO Box 30068, Albuquerque, NM 87190.

**Phone:** 505-884-5353. **Fax:** 505-889-8390.

**E-mail:** rayers@ktelvtv.com

**Technical Facilities:** Channel No. 33 (584-590 MHz). Authorized power: 50-kw max. visual, aural. Antenna: 400-ft above av. terrain, 66-ft. above ground, 7766-ft. above sea level.

Latitude	37°	15'	46"
Longitude	107°	53'	45"

**Note:** Latitude and longitude coordinates shown are based on the North American Datum of 1927 (NAD 27) as currently required by the Mass Media Bureau of the FCC.

**Ownership:** Ramar Communications Inc. (Group Owner).

**Began Operation:** February 17, 2009. Station broadcasting digitally on its analog channel allotment. Began analog operations: March 29, 2001. Raymar became 100% owner after buyout of Jeff & Joella Thomas' interest in 2001. Ceased analog operations: February 17, 2009.

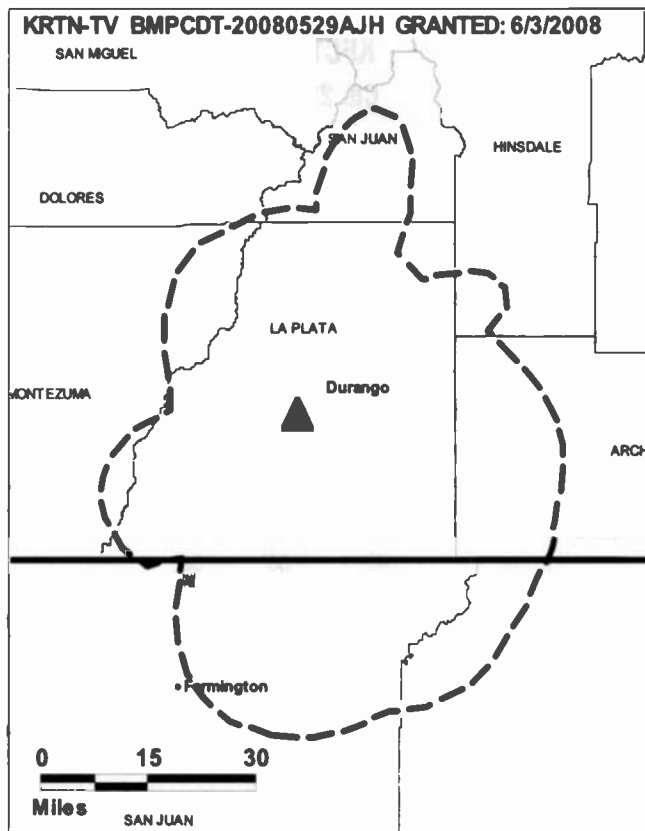
**Represented (legal):** Leventhal, Senter & Lerman PLLC.

**Personnel:**

**Roger Ayers, General Manager.**

**Ray Moran, Chief Engineer.**

**City of License:** Durango. **Station DMA:** Albuquerque-Santa Fe, NM. **Rank:** 45.



© 2012 Warren Communications News

Nielsen Data: Not available.

## Colorado — Fort Collins

### KFCT Ch. 21 (Satellite of KDVR, Denver)

**Network Service:** FOX.

**Licensee:** Community Television of Colorado License LLC, 1717 Dixie Hwy, Ste 650, Fort Wright, KY 41011.

**Studio:** 501 Wazee St, Denver, CO 80208.

**Mailing Address:** 100 E Speer Blvd, Denver, CO 80203.

**Phone:** 303-566-7600; 303-595-3131. **Fax:** 303-566-7631.

**E-mail:** donna.damico@kdvr.com

**Web Site:** <http://www.kdvr.com>

**Technical Facilities:** Channel No. 21 (512-518 MHz). Authorized power: 50-kw max. visual, aural. Antenna: 764-ft above av. terrain, 636-ft. above ground, 5882-ft. above sea level.

Latitude	40°	38'	32"
Longitude	104°	49'	05"

Holds CP for change to 825-kw max. visual, 1302-ft above av. terrain, 167-ft. above ground, 8448-ft. above sea level; lat. 40° 37' 03", long. 105° 19' 39", BMPCDT-20080620ANE.

**Note:** Latitude and longitude coordinates shown are based on the North American Datum of 1927 (NAD 27) as currently required by the Mass Media Bureau of the FCC.

**Ownership:** Local TV Holdings LLC (Group Owner).

**Began Operation:** March 25, 2002. Began analog operations: September 1, 1994. Sale to present owner by Fox Television Stations Inc. approved by FCC June 9, 2008. Sale to Fox Television Stations Inc. by Renaissance Communications approved by FCC June 16, 1995. Ceased analog operations: June 12, 2009.

**Represented (legal):** Dow Lohnes PLLC.

#### Personnel:

**Bill Schneider**, General Manager.

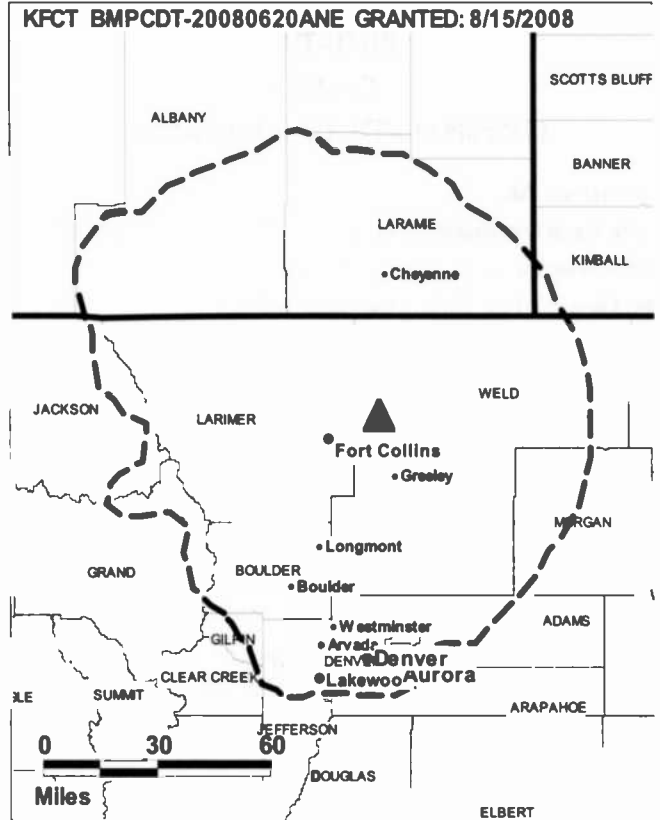
**Pete Bangas**, Chief Engineer.

**Steve Wilkerson**, General Sales Manager.

**Jennifer Aquirre**, Vice President, Finance & Administration.

**Brad Remington**, News Director.

**Donna D'Amico**, Local Sales Manager.



**Kerry Lewis**, National Sales Manager.

**Kevin Scofield**, News Operations Manager.

**Garrett Sailer**, Program Manager.

**Clyde Becker**, Creative Services Director.

**Patti Brady**, Traffic Manager.

**City of License:** Fort Collins. **Station DMA:** Denver, CO. **Rank:** 17.

**Nielsen Data:** Not available.

**KREG-TV**

**Ch. 23**

**(Satellite of KREX-TV, Grand Junction)**

**Network Service:** CBS.

**Grantee:** Hoak Media of Colorado License LLC, 500 Crescent Ct, Ste 200, Dallas, TX 75201-7808.

**Studio:** 345 Hillcrest Dr, Grand Junction, CO 81501.

**Mailing Address:** 345 Hillcrest Dr, Grand Junction, CO 81501.

**Phone:** 970-242-5000. **Fax:** 970-242-0886.

**E-mail:** rstone@krex.tv.com

**Web Site:** http://www.krex.tv.com

**Technical Facilities:** Channel No. 23 (524-530 MHz). Authorized power: 16.1-kw max. visual, aural. Antenna: 2529-ft above av. terrain, 203-ft. above ground, 10633-ft. above sea level.

Latitude	39°	25'	07"
Longitude	107°	22'	06"

**Note:** Latitude and longitude coordinates shown are based on the North American Datum of 1927 (NAD 27) as currently required by the Mass Media Bureau of the FCC.

**Ownership:** Hoak Media LLC (Group Owner).

**Began Operation:** October 30, 2003. Began analog operations: January 28, 1984. Sale to present owner by W. Russell Withers Jr. approved by FCC October 10, 2003. Ceased analog operations: February 17, 2009.

**Represented (legal):** Akin, Gump, Strauss, Hauer & Feld LLP.

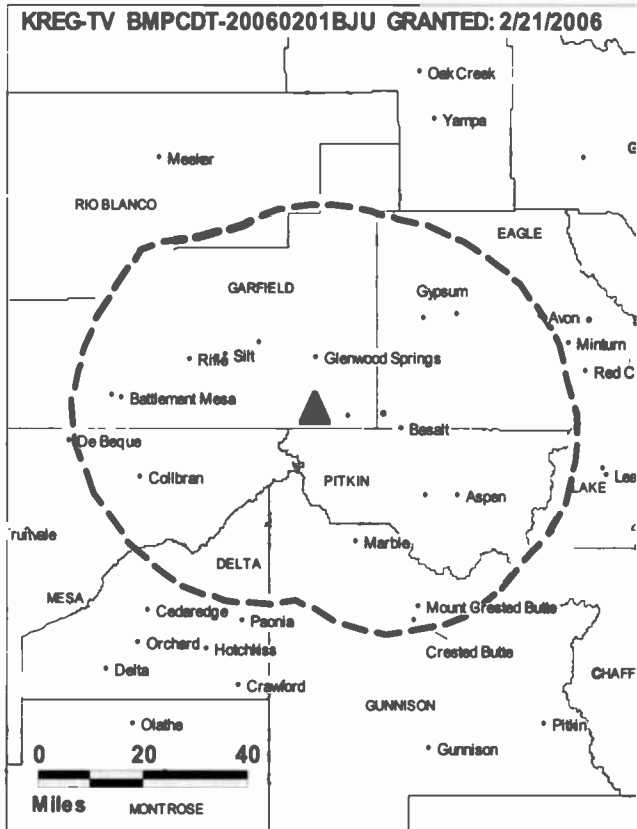
**Personnel:**

**Randy Stone**, General Manager.

**Shelley Moore**, National Sales & Business Manager & Program Director.

**Keira Bresnahan**, News Director.

**Phil Mowbray**, Engineering Director.



© 2012 Warren Communications News

**Brady Lucas**, Promotion & Creative Services Director.

**City of License:** Glenwood Springs. **Station DMA:** Denver, CO. **Rank:** 17.

**Nielsen Data:** Not available.

**Colorado — Grand Junction**

**KFQX**  
**Ch. 15**

**Network Service:** FOX.

**Licensee:** Parker Broadcasting of Colorado LLC, 5341 Tate Ave, Plano, TX 75093.

**Studio:** 345 Hillcrest Dr, Grand Junction, CO 81501.

**Mailing Address:** 345 Hillcrest Dr, Grand Junction, CO 81501.

**Phone:** 970-242-5000. **Fax:** 970-242-0886.

**E-mail:** rstone@krex.tv.com

**Web Site:** http://www.krex.tv.com

**Technical Facilities:** Channel No. 15 (476-482 MHz). Authorized power: 71.5-kw max. visual, aural. Antenna: 1335-ft above av. terrain, 98-ft. above ground, 7218-ft. above sea level.

Latitude 39° 03' 58"  
Longitude 108° 44' 46"

**Note:** Latitude and longitude coordinates shown are based on the North American Datum of 1927 (NAD 27) as currently required by the Mass Media Bureau of the FCC.

**Ownership:** Parker Broadcasting Inc. (Group Owner).

**Began Operation:** October 20, 2006. Began analog operations: November 1, 1998. Studio destroyed by fire January 20, 2008. Sale to present owner by John Harvey Rees approved by FCC December 27, 2004. Ceased analog operations: February 17, 2009.

**Represented (legal):** Akin, Gump, Strauss, Hauer & Feld LLP.

**Represented (sales):** Continental Television Sales.

**Personnel:**

**Randy Stone**, General Manager.

**Keira Bresnahan**, News Director.

**Phil Mowbray**, Chief Engineer.

**Shelley Moore**, National Sales & Business Manager.

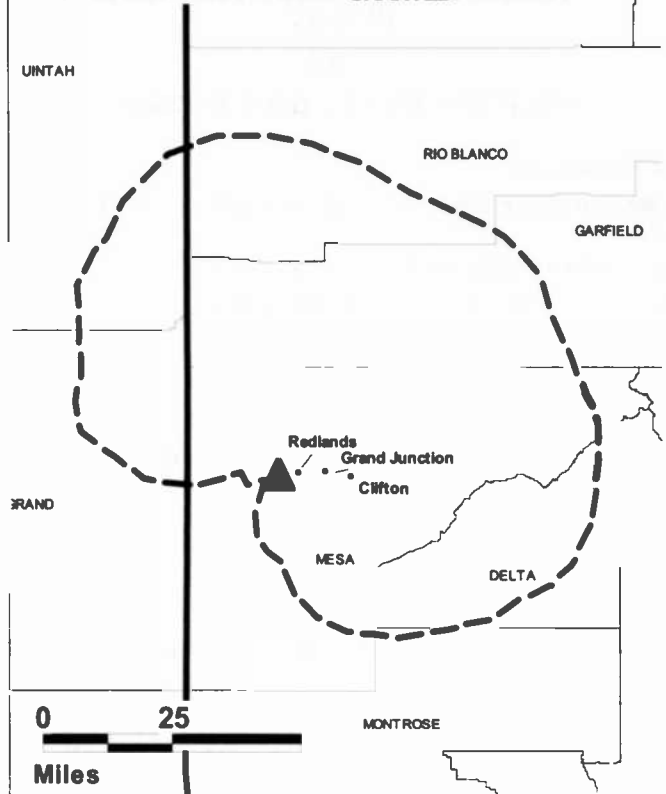
**Dave Colvin**, Operations Manager.

**Brady Lucas**, Promotion Director.

**City of License:** Grand Junction. **Station DMA:** Grand Junction-Montrose, CO.

**Rank:** 184.

**KFQX BPCDT-19991101AGO GRANTED: 1/24/2001**



© 2012 Warren Communications News

Circulation © 2011 Nielsen. Coverage based on Nielsen study.

GrandTotal	Cable TV Households	Non-cable TV Households	Total TV Households
Estimated Station Totals *	40,290	36,030	76,320
Average Weekly Circulation (2011)	18,621	14,973	33,594
Average Daily Circulation (2011)			11,292
Station DMA Total	Cable TV Households	Non-cable TV Households	Total TV Households
Estimated Station Totals *	40,290	36,030	76,320
Average Weekly Circulation (2011)	18,621	14,973	33,594
Average Daily Circulation (2011)			11,292

\*Estimated station totals are sums of the Nielsen TV and Cable TV household estimates for each county in which the station registers viewing of more than 5% as per the Nielsen Survey Methods.



**Colorado — Grand Junction**

**KJCT  
Ch. 7**

**Network Service:** TMO, ABC.

**Licensee:** Pikes Peak Television Inc., 825 Edmond St, c/o New Press & Gazette Co., St. Joseph, MO 64501.

**Studio:** 8 Foresight Cir, Grand Junction, CO 81505.

**Mailing Address:** 8 Foresight Cir, Grand Junction, CO 81505.

**Phone:** 970-245-8880. **Fax:** 970-245-8249.

**E-mail:** ksantiago@kjct8.com

**Web Site:** http://www.kjct8.com

**Technical Facilities:** Channel No. 7 (174-180 MHz). Authorized power: 9.7-kw visual, aural. Antenna: 2926-ft above av. terrain, 92-ft. above ground, 10013-ft. above sea level.

Latitude 38° 02' 55"  
Longitude 108° 15' 06"

**Note:** Latitude and longitude coordinates shown are based on the North American Datum of 1927 (NAD 27) as currently required by the Mass Media Bureau of the FCC.

**Ownership:** News Press & Gazette Co. (Group Owner).

**Began Operation:** June 23, 2006. Began analog operations: October 22, 1979. Sale to present owner by Pikes Peak Broadcasting Co. approved by FCC May 30, 2006. Ceased analog operations: June 12, 2009.

**Represented (legal):** Smithwick & Belendiuk PC.

**Represented (sales):** Millennium Sales & Marketing.

**Personnel:**

**Kristy Santiago,** General Manager & National Sales Manager.

**Luann Hasbrouk,** Local Sales Manager.

**Dylan Hardy,** Promotion & Creative Services Director.

**Justin Hillis,** Operations Manager.

**Chris Grogan,** News Director.

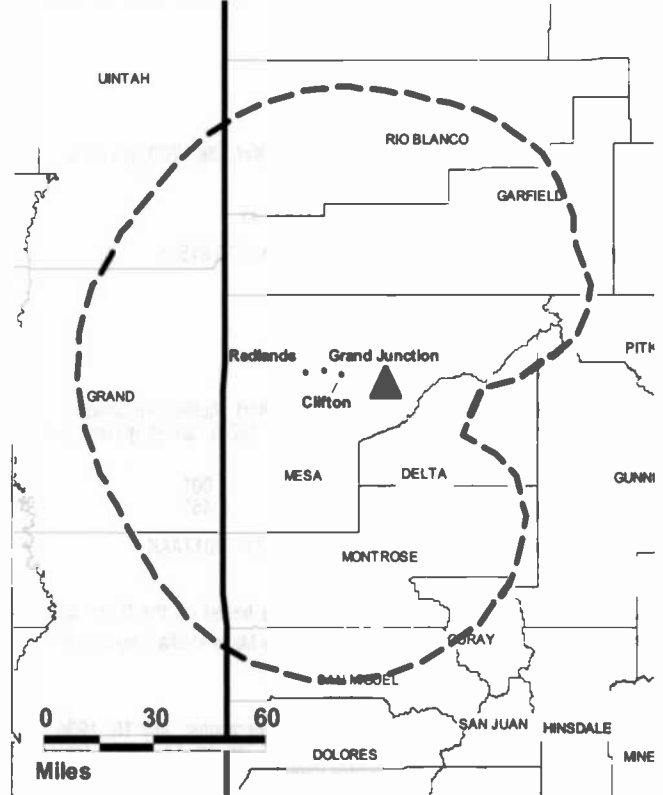
**Jay Rademacher,** Chief Engineer.

**Pam Young,** Traffic Manager.

**City of License:** Grand Junction. **Station DMA:** Grand Junction-Montrose, CO.

**Rank:** 184.

**KJCT BPCDT-19991026ACX GRANTED: 10/31/2000** ROUTT



© 2012 Warren Communications News

Circulation © 2011 Nielsen. Coverage based on Nielsen study.

GrandTotal	Cable TV Households	Non-cable TV Households	Total TV Households
Estimated Station Totals *	51,660	44,540	96,200
Average Weekly Circulation (2011)	26,799	19,837	46,636
Average Daily Circulation (2011)			19,584
Station DMA Total	Cable TV Households	Non-cable TV Households	Total TV Households
Estimated Station Totals *	40,290	36,030	76,320
Average Weekly Circulation (2011)	22,579	18,305	40,884
Average Daily Circulation (2011)			18,389
Other DMA Total	Cable TV Households	Non-cable TV Households	Total TV Households
Estimated Station Totals *	11,370	8,510	19,880
Average Weekly Circulation (2011)	4,220	1,532	5,752
Average Daily Circulation (2011)			1,195

\*Estimated station totals are sums of the Nielsen TV and Cable TV household estimates for each county in which the station registers viewing of more than 5% as per the Nielsen Survey Methods.

# Colorado — Grand Junction

## KKCO Ch. 12

**Network Service:** CW, NBC.

**Licensee:** Gray Television Licensee LLC, 1750 K St NW, Ste 1200, Washington, DC 20006.

**Studio:** 2531 Blichmann Ave, Grand Junction, CO 81505.

**Mailing Address:** 2531 Blichmann Ave, Grand Junction, CO 81505.

**Phone:** 970-243-1111. **Fax:** 970-243-1770.

**E-mail:** dana.mcdonald@nbc11news.com

**Web Site:** <http://www.nbc11news.com>

**Technical Facilities:** Channel No. 12 (204-210 MHz). Authorized power: 5.3-kw visual, aural. Antenna: 1483-ft above av. terrain, 292-ft. above ground, 7362-ft. above sea level.

Latitude 39° 04' 00"  
Longitude 108° 44' 45"

Requests CP for change to 66.7-kw visual; BPCDT-20110817AAK.

**Note:** Latitude and longitude coordinates shown are based on the North American Datum of 1927 (NAD 27) as currently required by the Mass Media Bureau of the FCC.

**Ownership:** Gray Television Inc. (Group Owner).

**Began Operation:** March 28, 2003. Began analog operations: July 19, 1996. Sale to present owner by Eagle III LLC approved by FCC January 14, 2005. Transfer of control from Henry Vara to William & Debbie Varecha dismissed by FCC February 27, 2004. Ceased analog operations: February 17, 2009.

**Represented (legal):** Wiley Rein LLP.

**Represented (sales):** Katz Media Group.

**Personnel:**

**Dana McDonald**, General Manager.

**Stacey Smith-Bybee**, General Sales Manager.

**Amanda Wagner**, News Director.

**Roger LaFrance**, Chief Engineer.

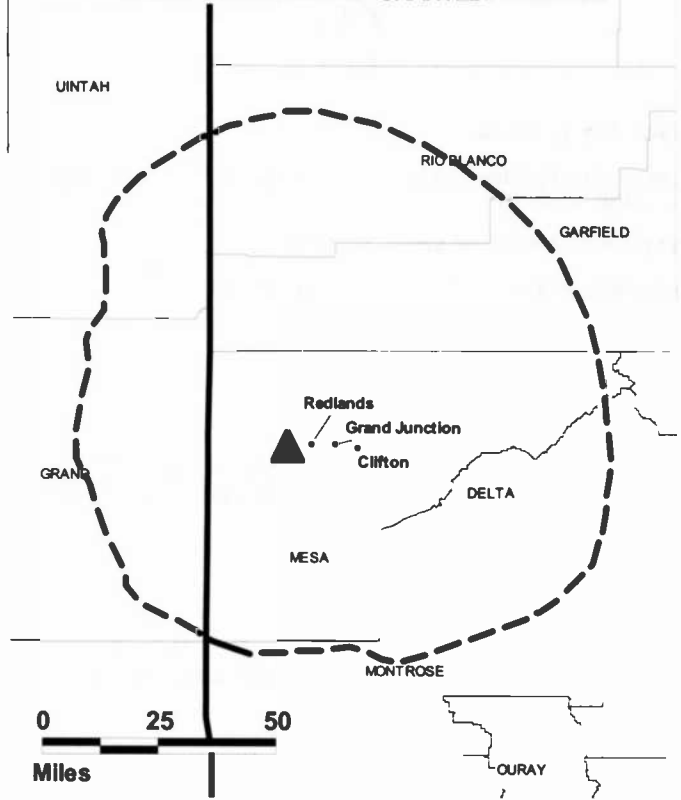
**Krista Rhoades**, Programming Director & Business Manager.

**Scot Stewart**, Promotions Director.

**City of License:** Grand Junction. **Station DMA:** Grand Junction-Montrose, CO.

**Rank:** 184.

KKCO BPCDT-20020725AAU GRANTED: 10/3/2002



Circulation © 2011 Nielsen. Coverage based on Nielsen study.

GrandTotal	Cable TV Households	Non-cable TV Households	Total TV Households
Estimated Station Totals *	40,290	36,030	76,320
Average Weekly Circulation (2011)	27,849	17,767	45,616
Average Daily Circulation (2011)			24,299

Station DMA Total	Cable TV Households	Non-cable TV Households	Total TV Households
Estimated Station Totals *	40,290	36,030	76,320
Average Weekly Circulation (2011)	27,849	17,767	45,616
Average Daily Circulation (2011)			24,299

\*Estimated station totals are sums of the Nielsen TV and Cable TV household estimates for each county in which the station registers viewing of more than 5% as per the Nielsen Survey Methods.

**KREX-TV**

**Ch. 2**

**(Operates satellites KREY-TV, Montrose; KREG-TV, Glenwood Springs)**

**Network Service:** MNT, CBS.

**Grantee:** Hoak Media of Colorado License LLC, 500 Crescent Ct, Ste 200, Dallas, TX 75201-7808.

**Studio:** 345 Hillcrest Dr, Grand Junction, CO 81501.

**Mailing Address:** 345 Hillcrest Dr, Grand Junction, CO 81501.

**Phone:** 970-242-5000. **Fax:** 970-242-0886.

**E-mail:** rstone@krextv.com

**Web Site:** http://www.krextv.com

**Technical Facilities:** Channel No. 2 (54-60 MHz). Authorized power: 91.8-kw visual, aural. Antenna: 91-ft above av. terrain, 327-ft. above ground, 4966-ft. above sea level.

Latitude	39°	05'	17"
Longitude	108°	33'	58"

**Note:** Latitude and longitude coordinates shown are based on the North American Datum of 1927 (NAD 27) as currently required by the Mass Media Bureau of the FCC.

**Ownership:** Hoak Media LLC (Group Owner).

**Began Operation:** February 8, 2007. Began analog operations: May 22, 1954. Studio destroyed by fire January 20, 2008. Sale to present owner by W. Russell Withers Jr. approved by FCC October 10, 2003. Sale to W. Russell Withers Jr. by E & W Broadcasting Corp. approved by FCC June 6, 1985. Transfer of control to E & W from Carl Q. Anderson, et al. approved by FCC May 15, 1984. Transfer of control to Rex G. Howell from Forestville Realty approved by FCC August 11, 1972. Transfer of control to Forestville, et al., from Howell (Western Slope Broadcasting) approved by FCC September 21, 1966. Ceased analog operations: February 17, 2009.

**Represented (legal):** Akin, Gump, Strauss, Hauer & Feld LLP.

**Represented (sales):** Continental Television Sales.

**Personnel:**

**Randy Stone**, General Manager.

**Shelley Moore**, National Sales & Business Manager.

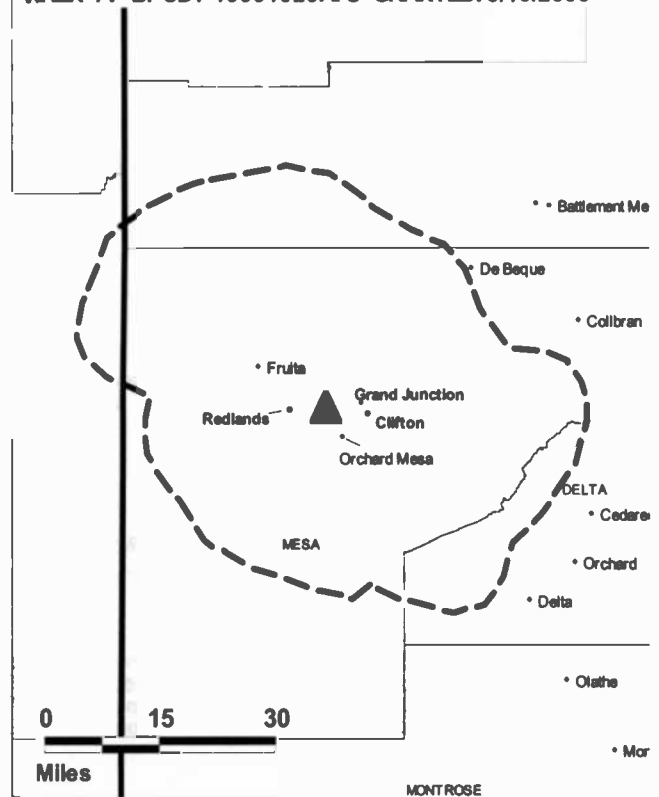
**Keira Bresnahan**, News Director.

**Phil Mowbray**, Engineering Director.

**Dave Colvin**, Operations Manager.

**Brady Lucas**, Promotion Director.

KREX-TV BPCDT-19991029AFS GRANTED: 3/10/2000



© 2012 Warren Communications News

**City of License:** Grand Junction. **Station DMA:** Grand Junction-Montrose, CO.

**Rank:** 184.

Circulation © 2011 Nielsen. Coverage based on Nielsen study.

GrandTotal	Cable TV Households	Non-cable TV Households	Total TV Households
Estimated Station Totals *	40,290	36,030	76,320
Average Weekly Circulation (2011)	22,344	13,839	36,183
Average Daily Circulation (2011)			16,998
Station DMA Total	Cable TV Households	Non-cable TV Households	Total TV Households
Estimated Station Totals *	40,290	36,030	76,320
Average Weekly Circulation (2011)	22,344	13,839	36,183
Average Daily Circulation (2011)			16,998

\*Estimated station totals are sums of the Nielsen TV and Cable TV household estimates for each county in which the station registers viewing of more than 5% as per the Nielsen Survey Methods.

**KPJR-TV**  
**Ch. 38**

**Network Service:** TBN.

**Licensee:** Trinity Christian Center of Santa Ana Inc., PO Box C-11949, Santa Ana, CA 92711.

**Studio:** 9020 Yates St, Westminster, CO 80031.

**Mailing Address:** 9020 Yates St, Westminster, CO 80031.

**Phone:** 303-650-5515. **Fax:** 303-429-7006.

**Web Site:** <http://www.tbn.org/publicfile/kpjr>

**Technical Facilities:** Channel No. 38 (614-620 MHz). Authorized power: 1000-kw max. visual, aural. Antenna: 1188-ft above av. terrain, 1073-ft. above ground, 6161-ft. above sea level.

Latitude 40° 05' 59"  
Longitude 104° 54' 02"

**Note:** Latitude and longitude coordinates shown are based on the North American Datum of 1927 (NAD 27) as currently required by the Mass Media Bureau of the FCC.

**Ownership:** Trinity Broadcasting Network Inc. (Group Owner).

**Began Operation:** February 16, 2009. Station launched directly on digital; never broadcast in analog format. Sale to present owner by Richland Reserve LLC approved by FCC September 2, 2008. Transfer of control by Richland Reserve LLC from Oakville Reserve Ltd. to Urban Properties of California Inc. approved by FCC February 25, 2008.

**Represented (engineering):** Smith & Fisher.

**Represented (legal):** Colby M. May.

**Personnel:**

**Ben Carlson,** Station Manager.

**Jim Riddle,** Chief Engineer.

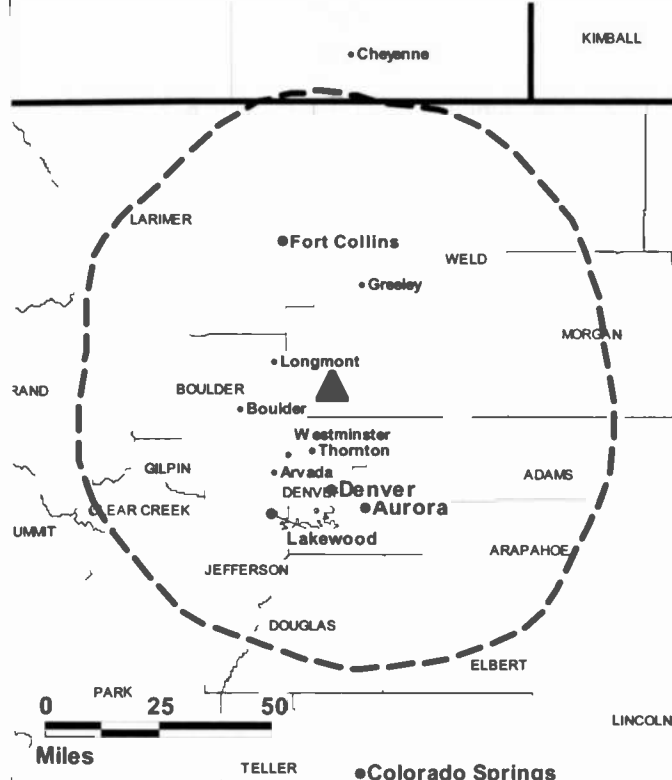
**City of License:** Greeley. **Station DMA:** Denver, CO. **Rank:** 17.



FULLY SEARCHABLE • CONTINUOUSLY UPDATED • DISCOUNT RATES FOR PRINT PURCHASERS

For more information call 800-771-9202 or visit [www.warren-news.com](http://www.warren-news.com)

KPJR-TV BMPCDT-20080616ACF GRANTED: 7/1/2008



© 2012 Warren Communications News

Circulation © 2011 Nielsen. Coverage based on Nielsen study.

GrandTotal	Cable TV Households	Non-cable TV Households	Total TV Households
Estimated Station Totals *	98,610	0	98,610
Average Weekly Circulation (2011)	5,325	0	5,325
Average Daily Circulation (2011)			789

Station DMA Total	Cable TV Households	Non-cable TV Households	Total TV Households
Estimated Station Totals *	98,610	0	98,610
Average Weekly Circulation (2011)	5,325	0	5,325
Average Daily Circulation (2011)			789

\*Estimated station totals are sums of the Nielsen TV and Cable TV household estimates for each county in which the station registers viewing of more than 5% as per the Nielsen Survey Methods.

**KDEN-TV**  
**Ch. 29**

**Network Service:** TMO.

**Licensee:** NBC Telemundo License LLC, 1299 Pennsylvania Ave NW, 9th Fl, c/o NBCUniversal LLC, Washington, DC 20004.

**Studio:** 1121 Lincoln St, Ste 800, Denver, CO 80203.

**Mailing Address:** 1121 Lincoln St, Ste 800, Denver, CO 80203.

**Phone:** 303-832-0402. **Fax:** 303-832-0777.

**Technical Facilities:** Channel No. 29 (560-566 MHz). Authorized power: 800-kw max. visual, aural. Antenna: 1244-ft above av. terrain, 1131-ft. above ground, 6220-ft. above sea level.

Latitude 40° 05' 59"  
Longitude 104° 54' 02"

**Note:** Latitude and longitude coordinates shown are based on the North American Datum of 1927 (NAD 27) as currently required by the Mass Media Bureau of the FCC.

**Ownership:** NBCUniversal LLC (Group Owner).

**Began Operation:** February 8, 2006. Began analog operations: March 31, 1997. Ceased analog operations: June 12, 2009. Sale to NBC Telemundo License Co. by Longmont Channel 25 Inc. approved by FCC April 4, 2006. Transfer of control by NBC Telemundo License Co. from General Electric Co (100% to 49%) to Comcast Corp. (0 to 51%) approved by FCC January 19, 2011.

**Personnel:**

**Celia Chavez**, Vice President & General Manager.

**Michael Halminiak**, General Sales Manager.

**Tatiana Arguello**, National Sales Manager.

**Kenneth Elkin**, Business Manager.

**John Rath**, Technology Director.

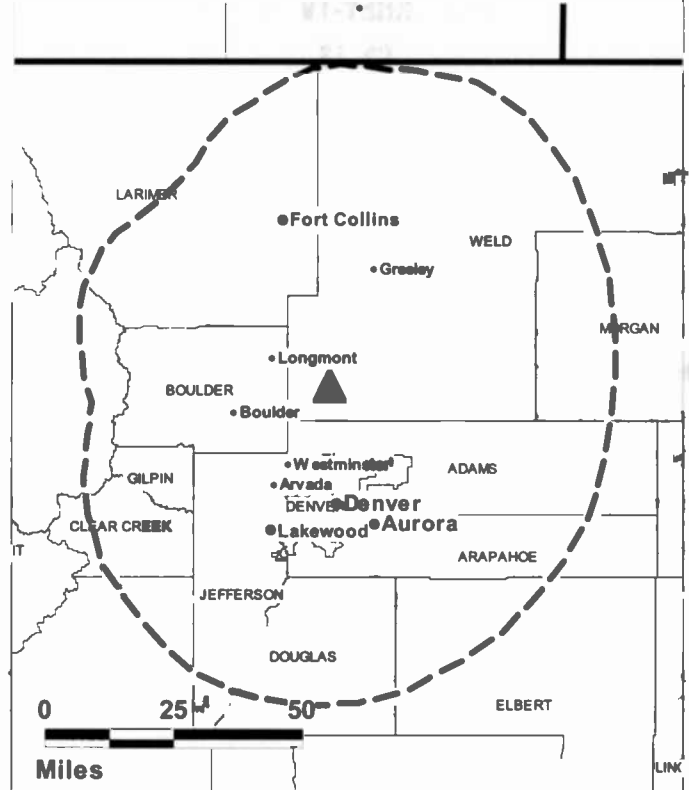
**City of License:** Longmont. **Station DMA:** Denver, CO. **Rank:** 17.



FULLY SEARCHABLE • CONTINUOUSLY UPDATED • DISCOUNT RATES FOR PRINT PURCHASERS

For more information call 800-771-9202 or visit [www.warren-news.com](http://www.warren-news.com)

KDEN-TV BPCDT-20080623AAA GRANTED: 8/19/2008



© 2012 Warren Communications News

Circulation © 2011 Nielsen. Coverage based on Nielsen study.

GrandTotal	Cable TV Households	Non-cable TV Households	Total TV Households
Estimated Station Totals *	394,400	189,800	584,200
Average Weekly Circulation (2011)	58,971	16,099	75,070
Average Daily Circulation (2011)			27,733
Station DMA Total	Cable TV Households	Non-cable TV Households	Total TV Households
Estimated Station Totals *	394,400	189,800	584,200
Average Weekly Circulation (2011)	58,971	16,099	75,070
Average Daily Circulation (2011)			27,733

\*Estimated station totals are sums of the Nielsen TV and Cable TV household estimates for each county in which the station registers viewing of more than 5% as per the Nielsen Survey Methods.

**KREY-TV**

**Ch. 13**

**(Satellite of KREX-TV, Grand Junction)**

**Network Service:** CBS.

**Licensee:** Hoak Media of Colorado License LLC, 500 Crescent Ct, Ste 200, Dallas, TX 75201-7808.

**Studio:** 614 N 1st St, Montrose, CO 81401.

**Mailing Address:** 345 Hillcrest Dr, Grand Junction, CO 81501.

**Phone:** 618-242-5000. **Fax:** 970-242-0886.

**E-mail:** rstone@krextv.com

**Web Site:** http://www.krextv.com

**Technical Facilities:** Channel No. 13 (210-216 MHz). Authorized power: 2.6-kw visual, aural. Antenna: 115-ft above av. terrain, 94-ft. above ground, 6374-ft. above sea level.

Latitude	38°	31'	02"
Longitude	107°	51'	12"

**Note:** Latitude and longitude coordinates shown are based on the North American Datum of 1927 (NAD 27) as currently required by the Mass Media Bureau of the FCC.

**Ownership:** Hoak Media LLC (Group Owner).

**Began Operation:** November 8, 2006. Began analog operations: September 18, 1956. Sale to present owner by W. Russell Withers Jr. approved by FCC October 10, 2003. Sale to W. Russell Withers Jr. by E & W Broadcasting Corp. approved by FCC June 6, 1985. Ceased analog operations: February 17, 2009.

**Represented (legal):** Akin, Gump, Strauss, Hauer & Feld LLP.

**Personnel:**

**Randy Stone**, General Manager.

**Shelley Moore**, National Sales & Business Manager & Program Director.

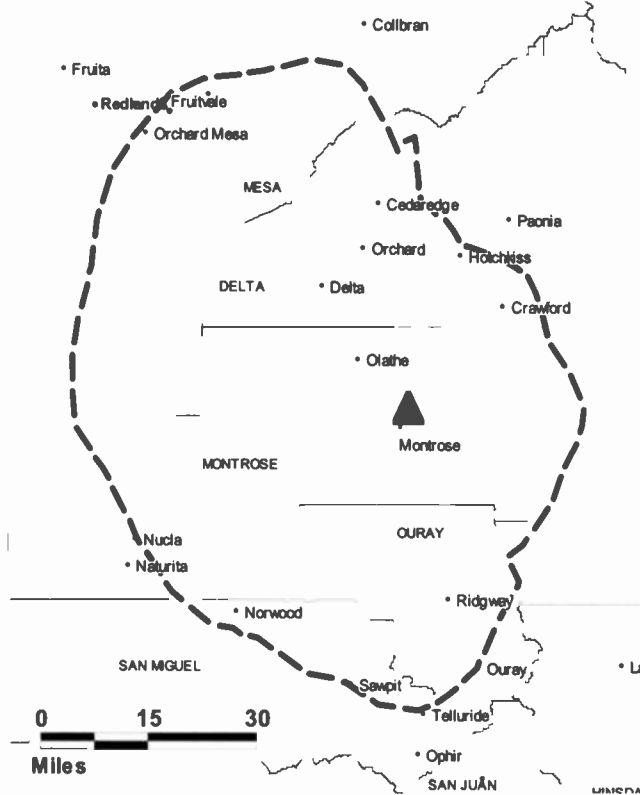
**Keira Bresnahan**, News Director.

**Phil Mowbray**, Engineering Director.

**Brady Lucas**, Promotion & Creative Services Director.

**City of License:** Montrose. **Station DMA:** Grand Junction-Montrose, CO. **Rank:** 184.

**KREY-TV BPCDT-19991029AFY GRANTED: 11/9/2000**



Circulation © 2011 Nielsen. Coverage based on Nielsen study.

GrandTotal	Cable TV Households	Non-cable TV Households	Total TV Households
Estimated Station Totals *	5,570	36,030	41,600
Average Weekly Circulation (2011)	2,518	5,097	7,615
Average Daily Circulation (2011)			2,953

Station DMA Total	Cable TV Households	Non-cable TV Households	Total TV Households
Estimated Station Totals *	5,570	36,030	41,600
Average Weekly Circulation (2011)	2,518	5,097	7,615
Average Daily Circulation (2011)			2,953

\*Estimated station totals are sums of the Nielsen TV and Cable TV household estimates for each county in which the station registers viewing of more than 5% as per the Nielsen Survey Methods.

**KOAA-TV**  
Ch. 42

Network Service: NBC.

Licensee: Sangre de Cristo Communications Inc., 2200 7th Ave, PO Box 195, Pueblo, CO 81002.

Studio: 2200 7th Ave, Pueblo, CO 81003.

Mailing Address: 2200 7th Ave, Pueblo, CO 81003.

Phone: 719-544-5781; 719-632-5030. Fax: 719-295-6671.

E-mail: epappas@koaa.com

Web Site: http://www.newsfirst5.com

Technical Facilities: Channel No. 42 (638-644 MHz). Authorized power: 880-kw max. visual, aural. Antenna: 2165-ft above av. terrain, 148-ft. above ground, 9554-ft. above sea level.

Latitude	38°	44'	42"
Longitude	104°	51'	39"

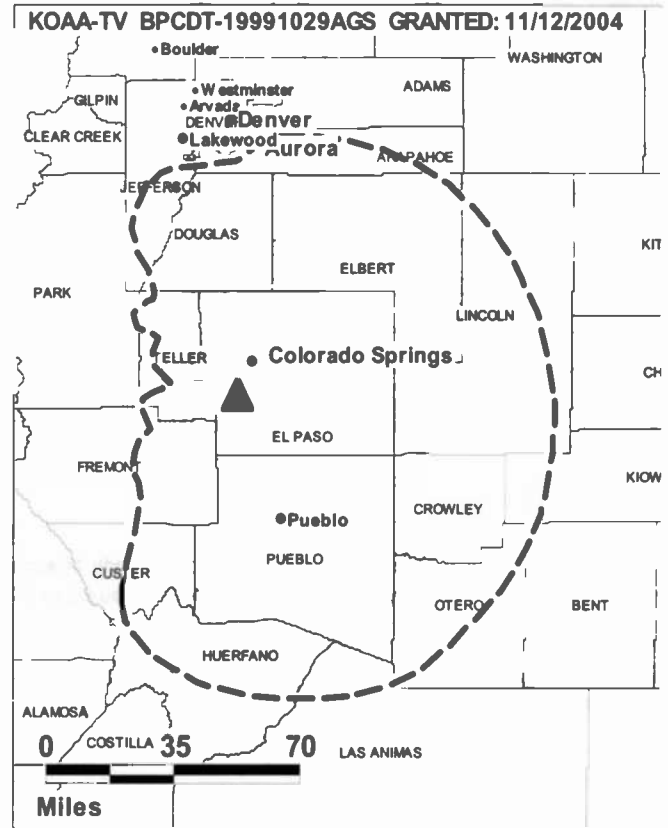
Note: Latitude and longitude coordinates shown are based on the North American Datum of 1927 (NAD 27) as currently required by the Mass Media Bureau of the FCC.

Ownership: Evening Post Publishing Co. (Group Owner).

Began Operation: August 1, 2006. Began analog operations: June 29, 1953. Sale to present owner by Mahlon T. White, William Grant, et al., approved by FCC August 6, 1976. Previous sale by Metropolitan TV Co. approved by FCC June 6, 1968. Sale by Star Broadcasting Co. (Bankers Life & Casualty Co., Chicago) approved by FCC December 13, 1961. Sale by partners Douglas D. Kahle & Robert L. Clinton Jr. to Star Broadcasting Co. approved by FCC September 29, 1954. Ceased analog operations: June 12, 2009.

**Personnel:**

- Evan Pappas, General Manager.
- Steve Chase, General Sales Manager.
- Kerri Blanco, Local Sales Manager.
- Ron Eccher, Program Director.
- Cheryl Morford, Regional Sales Manager.
- Cindy Aubrey, News Director.
- Quentin Henry, Chief Engineer.
- Evie Hudson, Business Manager.
- Ethan Beute, Creative Services Director.
- Greg Boyce, News Operations Manager.
- Pauline Quintana, Traffic Manager.



© 2012 Warren Communications News

City of License: Pueblo. Station DMA: Colorado Springs-Pueblo, CO. Rank: 90.

Circulation © 2011 Nielsen. Coverage based on Nielsen study.

Grand Total	Cable TV Households	Non-cable TV Households	Total TV Households
Estimated Station Totals *	144,770	181,530	326,300
Average Weekly Circulation (2011)	85,603	115,817	201,420
Average Daily Circulation (2011)			94,126

Station DMA Total	Cable TV Households	Non-cable TV Households	Total TV Households
Estimated Station Totals *	144,770	181,530	326,300
Average Weekly Circulation (2011)	85,603	115,817	201,420
Average Daily Circulation (2011)			94,126

\*Estimated station totals are sums of the Nielsen TV and Cable TV household estimates for each county in which the station registers viewing of more than 5% as per the Nielsen Survey Methods.

# Colorado — Pueblo

## KVSN-DT Ch. 48

**Network Service:** UNV.

**Licensee:** Entravision Holdings LLC, 2425 Olympic Blvd, Ste 6000 W, Santa Monica, CA 90404.

**Studio:** 777 Grant St, 5th Fl, Denver, OH 80203-3535.

**Mailing Address:** 777 Grant St, 5th Fl, Denver, CO 80203-3535.

**Phone:** 303-832-0050. **Fax:** 303-832-3410.

**E-mail:** mcarrera@entravision.com

**Technical Facilities:** Channel No. 48 (674-680 MHz). Authorized power: 41-kw max. visual, aural. Antenna: 2280-ft above av. terrain, 271-ft. above ground, 9657-ft. above sea level.

Latitude	38°	44'	42"
Longitude	104°	51'	37"

**Note:** Latitude and longitude coordinates shown are based on the North American Datum of 1927 (NAD 27) as currently required by the Mass Media Bureau of the FCC.

**Ownership:** Entravision Communications Corp. (Group Owner).

**Began Operation:** March 2, 2009. Station broadcasting digitally on its analog channel allotment. Analog station never operational.

**Personnel:**

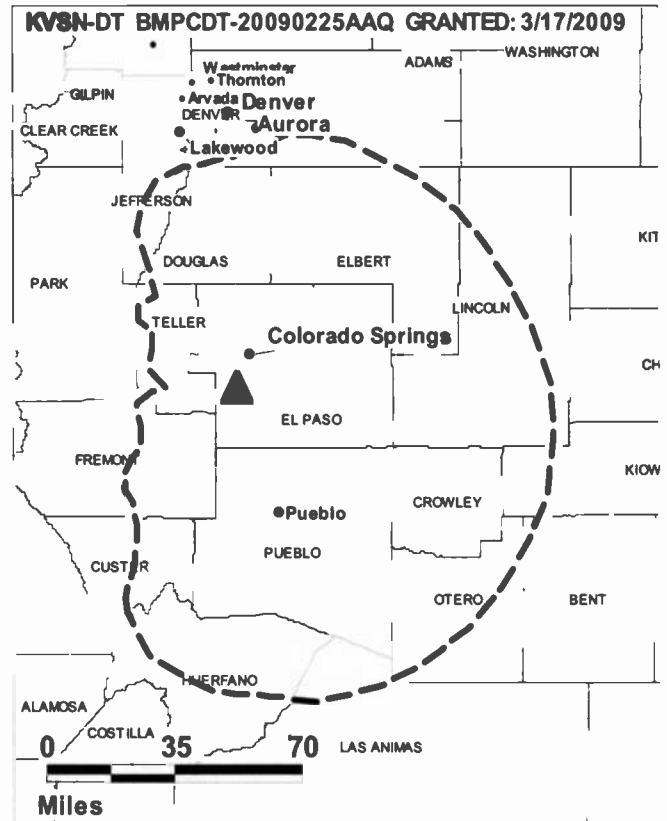
**Mario Carrera, General Manager.**

**John Hewett, Chief Engineer.**

**Don Daboub, General Sales Manager & Marketing Director.**

**Erma Atencio, Program Director.**

**City of License:** Pueblo. **Station DMA:** Colorado Springs-Pueblo, CO. **Rank:** 90.



© 2012 Warren Communications News

**Nielsen Data:** Not available.



**KCDO-TV**  
**Ch. 23**

**Network Service:** IND.

**Licensee:** Channel 3 TV Co LLC, 1645 W Fullerton Ave, Chicago, IL 60614.

**Studio:** PO Box 3166, Englewood, CO 80155.

**Mailing Address:** 3001 S Jamaica Ct, Aurora, CO 80155.

**Phone:** 303-925-0303. **Fax:** 303-925-7461.

**E-mail:** garmstrong@ch3tv.com

**Technical Facilities:** Channel No. 23 (524-530 MHz). Authorized power: 1000-kw max. visual, aural. Antenna: 1319-ft above av. terrain, 1158-ft. above ground, 6014-ft. above sea level.

Latitude 40° 02' 01"  
Longitude 103° 56' 17"

**Note:** Latitude and longitude coordinates shown are based on the North American Datum of 1927 (NAD 27) as currently required by the Mass Media Bureau of the FCC.

**Ownership:** Channel 3 TV Co LLC.

**Began Operation:** June 12, 2009. Began analog operations: December 28, 1963. Ceased analog operations: June 12, 2009. Sale to Burke Broadcasting Co. by Lamb Enterprises Inc. approved by FCC October 14, 1983. Sale to Stauffer Communications by Burke Broadcasting Co. approved by FCC July 8, 1986. Sale to Morris Communications by Stauffer Communications approved by FCC June 14, 1995. Sale to Benedek Broadcasting Co. by Morris Communications approved by FCC April 12, 1996. Sale to present owner from Benedek Broadcasting Co. approved by FCC August 31, 1999. Pro forma assignment of license from Channel 20 TV Co (Fred Eychaner 100%) to Channel 3 TV Co LLC (Fred Eychaner 87.75%, Greg Armstrong 6.25%, Charles F Gross 6%) approved by FCC November 17, 2010.

**Represented (legal):** Skadden, Arps, Slate, Meagher & Flom LLP.

**Personnel:**

Greg Armstrong, General Manager.

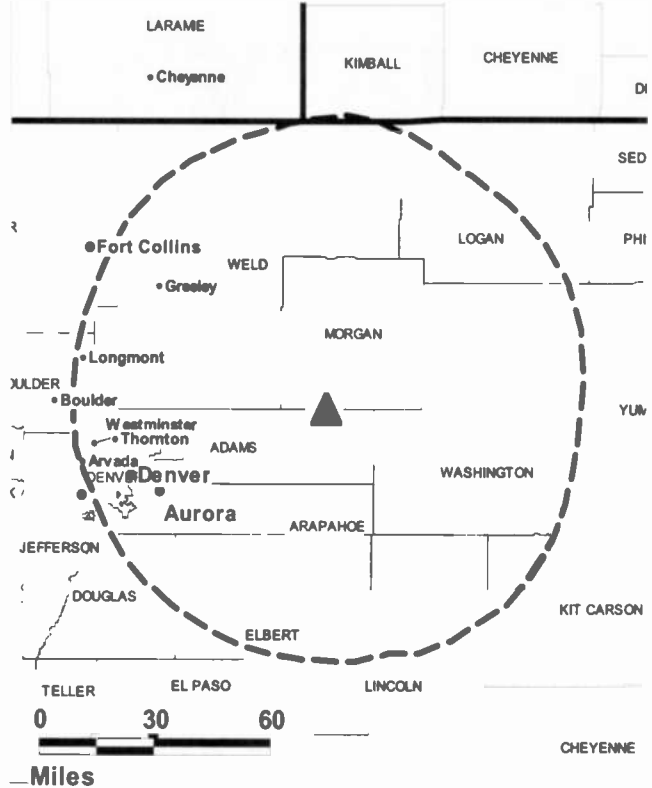
**City of License:** Sterling. **Station DMA:** Denver, CO. **Rank:** 17.

**CABLE & TV STATION COVERAGE**



**The perfect companion to the Television & Cable Factbook**  
To order call 800-771-9202 or visit [www.warren-news.com](http://www.warren-news.com)

**KCDO-TV BMPCDT-20080602AJL GRANTED: 7/28/2009**

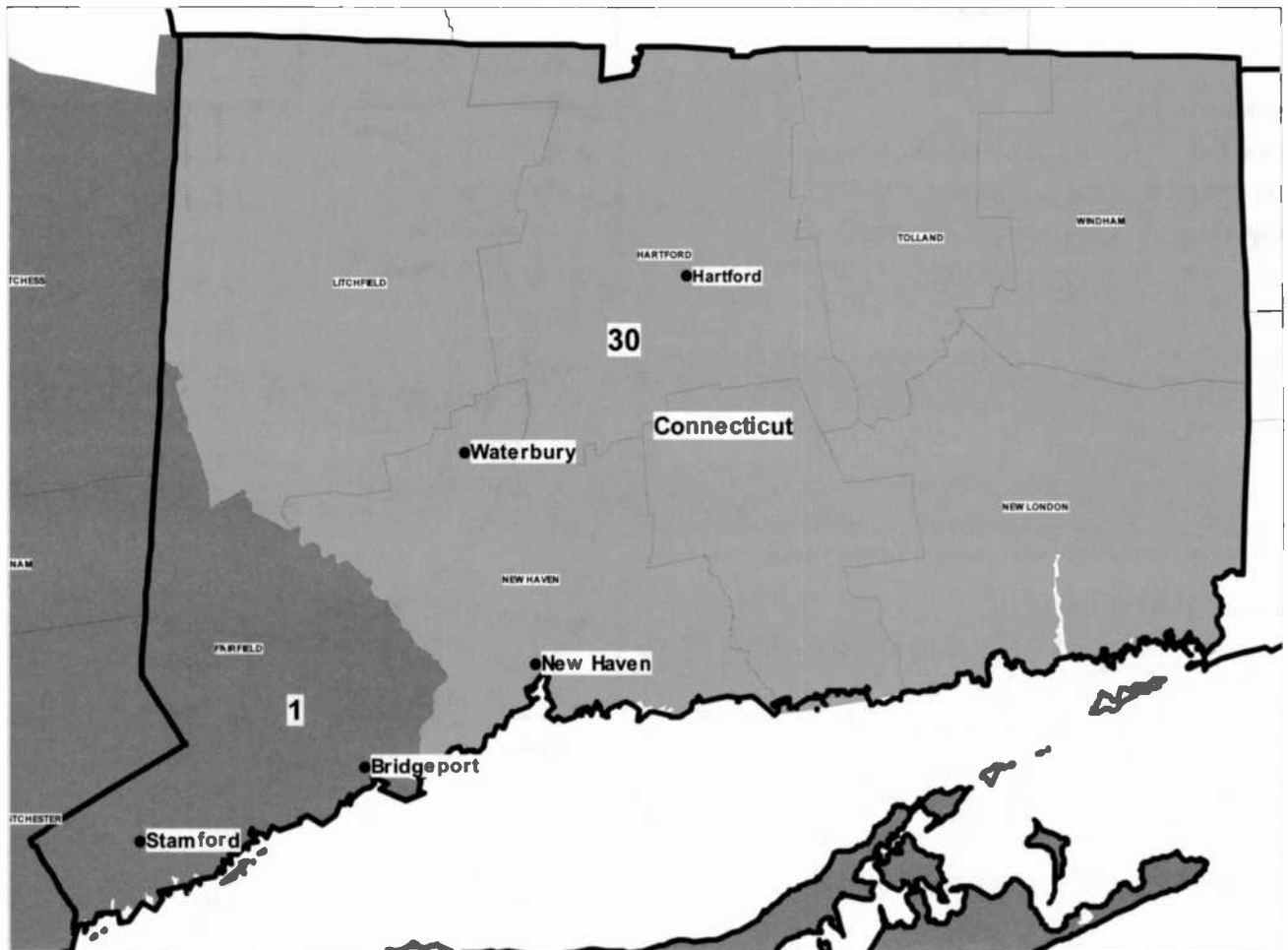


© 2012 Warren Communications News

Circulation © 2011 Nielsen. Coverage based on Nielsen study.

GrandTotal	Cable TV Households	Non-cable TV Households	Total TV Households
Estimated Station Totals *	677,390	387,820	1,065,210
Average Weekly Circulation (2011)	98,400	30,750	129,150
Average Daily Circulation (2011)			29,862
Station DMA Total	Cable TV Households	Non-cable TV Households	Total TV Households
Estimated Station Totals *	677,390	386,600	1,063,990
Average Weekly Circulation (2011)	98,400	30,677	129,077
Average Daily Circulation (2011)			29,851
Other DMA Total	Cable TV Households	Non-cable TV Households	Total TV Households
Estimated Station Totals *	0	1,220	1,220
Average Weekly Circulation (2011)	0	73	73
Average Daily Circulation (2011)			11

\*Estimated station totals are sums of the Nielsen TV and Cable TV household estimates for each county in which the station registers viewing of more than 5% as per the Nielsen Survey Methods.



© 2012 Warren Communications News

MARKET	NIelsen DMA TV HOUSEHOLDS	RANK	MARKET AREA COMMERCIAL STATIONS
New York, NY .....	7,387,810	1	WABC-TV (7); WCBS-TV (33); WFTY-DT (23); WFUT-DT (30); WLNY-TV (47); WMBC-TV (18); WNBC (28); WNJU (36); WNYW (44); WPix (11); WPXN-TV (31); WRNN-TV (48); WSAH (42); WTBY-TV (27); WWOR-TV (38); WXTV-DT (40)
Hartford & New Haven, CT .....	1,006,280	30	WCCT-TV (20); WCTX (39); WFSB (33); WHPX-TV (26); WTIC-TV (31); WTNH (10); WUVN (46); WVIT (35)

**Connecticut Station Totals as of October 1, 2011**

	VHF	UHF	TOTAL
Commercial Television	2	7	9
Educational Television	2	2	4
	4	9	13

**Connecticut TV Station Index**

WCCT-TV (Ch. 20) — Waterbury. . . . . p. A-251  
 WCTX (Ch. 39) — New Haven . . . . . p. A-248

WFSB (Ch. 33) — Hartford. . . . . p. A-244  
 WHPX-TV (Ch. 26) — New London . . . . . p. A-250  
 WSAH (Ch. 42) — Bridgeport . . . . . p. A-243  
 WTIC-TV (Ch. 31) — Hartford . . . . . p. A-245

WTNH (Ch. 10) — New Haven. . . . . p. A-249  
 WUVN (Ch. 46) — Hartford . . . . . p. A-246  
 WVIT (Ch. 35) — New Britain . . . . . p. A-247

# Connecticut — Bridgeport

**WSAH**

**Ch. 42**

**Network Service:** IND.

**Licensee:** MTB Bridgeport-NY Licensee LLC, 449 Broadway, New York, NY 10013.

**Studio:** 80 Greathill Rd, Seymour, CT 06483.

**Mailing Address:** 7 Wakely St, Seymour, CT 06483.

**Phone:** 203-881-1153; 203-734-4161. **Fax:** 203-881-1302.

**E-mail:** ronaldb@mtbl.tv; johng@mtbl.tv

**Web Site:** <http://www.wsah-tv.com>

**Technical Facilities:** Channel No. 42 (638-644 MHz). Authorized power: 780-kw max. visual, aural. Antenna: 553-ft above av. terrain, 313-ft. above ground, 933-ft. above sea level.

Latitude	41°	21'	43"
Longitude	73°	06'	48"

**Note:** Latitude and longitude coordinates shown are based on the North American Datum of 1927 (NAD 27) as currently required by the Mass Media Bureau of the FCC.

**Ownership:** Multicultural Capital Trust (Group Owner).

**Began Operation:** December 16, 2006. Began analog operations: September 28, 1987. Ceased analog operations: July 22, 2008 due to transmitter failure. Transfer of control by MTB Bridgeport-NY Licensee LCC from Multicultural Television Broadcasting LLC (Arthur & Yvonne Liu) to Multicultural Capital Trust (Lee W. Shubert, Trustee) approved by FCC March 4, 2011. Sale to Multicultural Television Broadcasting LLC by The E. W. Scripps Co. approved by FCC November 15, 2006. Transfer to The E. W. Scripps Co. by Summit America Television Inc. approved by FCC February 27, 2004. Shop At Home became Summit America Television Inc. after The E. W. Scripps Co. acquired 70% interest October 31, 2002. Sale to Shop At Home Inc. by Paxson Communications Corp. approved by FCC April 26, 1999.

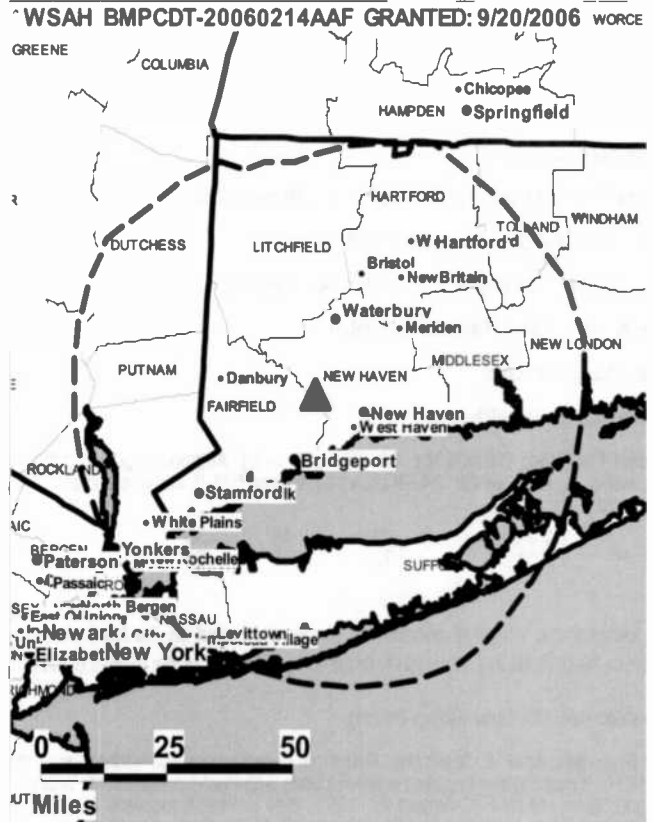
**Represented (legal):** Sciarrino & Shubert PLLC.

**Personnel:**

**Ronald Barnes**, General Manager & Chief Engineer.

**Kurt Schmied**, Operations Manager.

**City of License:** Bridgeport. **Station DMA:** New York, NY. **Rank:** 1.



© 2012 Warren Communications News

Circulation © 2011 Nielsen. Coverage based on Nielsen study.

Grand Total	Cable TV Households	Non-cable TV Households	Total TV Households
Estimated Station Totals *	0	47,450	47,450
Average Weekly Circulation (2011)	0	3,837	3,837
Average Daily Circulation (2011)			135

Station DMA Total	Cable TV Households	Non-cable TV Households	Total TV Households
Estimated Station Totals *	0	47,450	47,450
Average Weekly Circulation (2011)	0	3,837	3,837
Average Daily Circulation (2011)			135

\*Estimated station totals are sums of the Nielsen TV and Cable TV household estimates for each county in which the station registers viewing of more than 5% as per the Nielsen Survey Methods.

**Connecticut — Hartford**

**WFSB**  
**Ch. 33**

**Network Service:** CBS.

**Licensee:** Meredith Corp., 1716 Locust St, Des Moines, IA 50309-3203.

**Studio:** 333 Capital Blvd, Rocky Hill, CT 06067.

**Mailing Address:** 333 Capital Blvd, Rocky Hill, CT 06067.

**Phone:** 860-728-3333. **Fax:** 860-247-8940.

**E-mail:** wfsb@wfsb.com

**Web Site:** http://www.wfsb.com

**Technical Facilities:** Channel No. 33 (584-590 MHz). Authorized power: 1000-kw max. visual, aural. Antenna: 947-ft above av. terrain, 526-ft. above ground, 1233-ft. above sea level.

Latitude 41° 46' 30"  
Longitude 72° 48' 20"

**Note:** Latitude and longitude coordinates shown are based on the North American Datum of 1927 (NAD 27) as currently required by the Mass Media Bureau of the FCC.

**Ownership:** Meredith Corp. (Group Owner).

**Began Operation:** April 18, 2000. High Definition. Began analog operations: September 23, 1957. Present owner acquired station in trade with Post-Newsweek for WCPX-TV Orlando; approved by FCC August 27, 1997. Sale to Post Newsweek Stations Inc. by Travelers Corp. approved by FCC January 30, 1974. Ceased analog operations: June 12, 2009.

**Represented (legal):** Dow Lohnes PLLC.

**Personnel:**

**Klarn DePalma**, Vice President & General Manager.

**Joanne Gowdy**, Local Sales Manager.

**Bill Whittle**, General Sales Manager.

**Jim Messina**, National Sales Manager.

**Dana Neves**, News Director.

**Victor Zarrilli**, Chief Engineer.

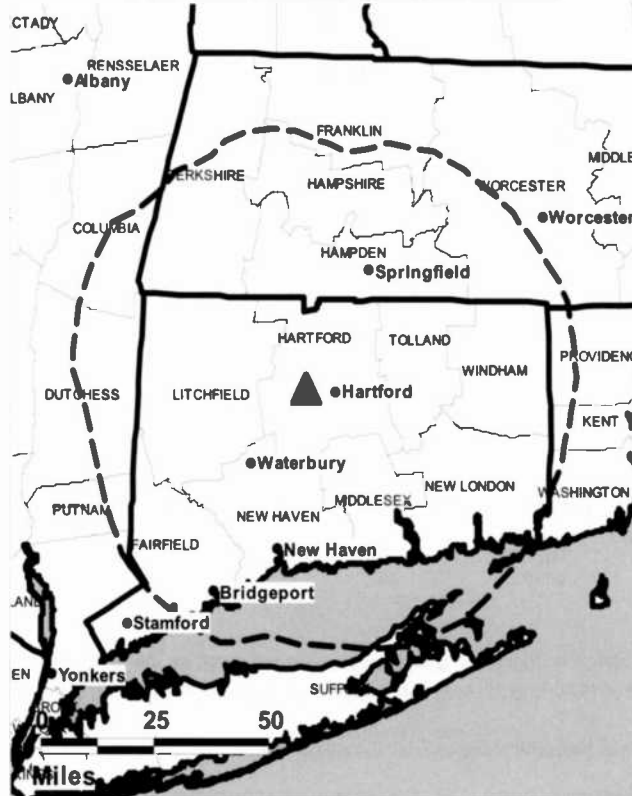
**Lori LeBlanc**, Business Manager.

**Stephanie Turner**, Marketing & New Media Director.

**John Ahearn**, Traffic Manager.

**City of License:** Hartford. **Station DMA:** Hartford & New Haven, CT. **Rank:** 30.

**WFSB BMPCDT-20021025ABB GRANTED: 6/4/2003**



© 2012 Warren Communications News

Circulation © 2011 Nielsen. Coverage based on Nielsen study.

GrandTotal	Cable TV Households	Non-cable TV Households	Total TV Households
Estimated Station Totals *	1,148,360	201,560	1,349,920
Average Weekly Circulation (2011)	671,254	97,618	768,872
Average Daily Circulation (2011)			372,767
Station DMA Total	Cable TV Households	Non-cable TV Households	Total TV Households
Estimated Station Totals *	856,850	161,920	1,018,770
Average Weekly Circulation (2011)	572,724	92,110	664,834
Average Daily Circulation (2011)			344,874
Other DMA Total	Cable TV Households	Non-cable TV Households	Total TV Households
Estimated Station Totals *	291,510	39,640	331,150
Average Weekly Circulation (2011)	98,530	5,508	104,038
Average Daily Circulation (2011)			27,893

\*Estimated station totals are sums of the Nielsen TV and Cable TV household estimates for each county in which the station registers viewing of more than 5% as per the Nielsen Survey Methods.

**Connecticut — Hartford**

**WTIC-TV  
Ch. 31**

**Network Service:** FOX.

**Licensee:** Tribune Television Co., Debtor-In-Possession, One Corporate Ctr, Hartford, CT 06103.

**Studio:** 285 Broad St, Hartford, CT 06115.

**Mailing Address:** One Corporate Center, Hartford, CT 06103.

**Phone:** 860-527-6161. **Fax:** 860-727-0158.

**E-mail:** moxton@tribune.com

**Web Site:** http://www.ctnow.com

**Technical Facilities:** Channel No. 31 (572-578 MHz). Authorized power: 495-kw max. visual, aural. Antenna: 1660-ft above av. terrain, 1276-ft. above ground, 1985-ft. above sea level.

Latitude 41° 42' 13"  
Longitude 72° 49' 57"

**Note:** Latitude and longitude coordinates shown are based on the North American Datum of 1927 (NAD 27) as currently required by the Mass Media Bureau of the FCC.

**Ownership:** Tribune Broadcasting Co., Debtor-In-Possession (Group Owner).

**Began Operation:** September 11, 2003. Began analog operations: September 17, 1984. Involuntary assignment to debtor-in-possession status approved by FCC December 24, 2008. Transfer of control from public shareholders of the Tribune Co. to Tribune Employee Stock Ownership Plan approved by FCC November 30, 2007. Transfer of control to present owner by Renaissance Communications Corp. approved by FCC March 21, 1997. Ceased analog operations: June 12, 2009.

**Represented (sales):** TeleRep Inc.

**Represented (legal):** Sidley Austin LLP.

**Represented (engineering):** du Treil, Lundin & Rackley Inc.

**Personnel:**

**Richard Graziano, Senior Vice President & General Manager.**

**Mark Oxtan, General Sales Manager.**

**Janet Robinson, Local Sales Manager.**

**Mike Delales, National Sales Manager.**

**Bob Rockstroh, News Director.**

**Paul Brenner, Chief Engineer.**

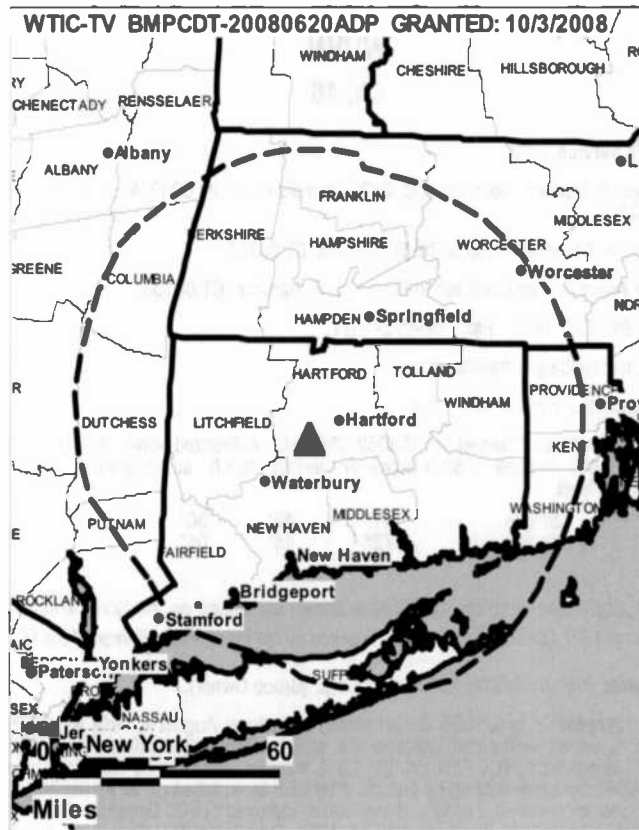
**Jan Dekarz, Business Manager.**

**John Mason, Program & Promotion Director.**

**Mike Zakrzewski, Production Manager.**

**Ruth Stroman, Traffic Manager.**

**City of License:** Hartford. **Station DMA:** Hartford & New Haven, CT. **Rank:** 30.



© 2012 Warren Communications News

Circulation © 2011 Nielsen. Coverage based on Nielsen study.

GrandTotal	Cable TV Households	Non-cable TV Households	Total TV Households
Estimated Station Totals *	1,319,720	211,850	1,531,570
Average Weekly Circulation (2011)	583,342	92,335	675,677
Average Daily Circulation (2011)			238,896
Station DMA Total	Cable TV Households	Non-cable TV Households	Total TV Households
Estimated Station Totals *	856,850	161,920	1,018,770
Average Weekly Circulation (2011)	497,201	77,786	574,987
Average Daily Circulation (2011)			214,287
Other DMA Total	Cable TV Households	Non-cable TV Households	Total TV Households
Estimated Station Totals *	462,870	49,930	512,800
Average Weekly Circulation (2011)	86,141	14,549	100,690
Average Daily Circulation (2011)			24,609

\*Estimated station totals are sums of the Nielsen TV and Cable TV household estimates for each county in which the station registers viewing of more than 5% as per the Nielsen Survey Methods.

## Connecticut — Hartford

### WUVN Ch. 46

**Network Service:** UNV.

**Licensee:** Entravision Holdings LLC, 2425 Olympic Blvd, Ste 6000 W, Santa Monica, CA 90404.

**Studio:** One Constitution Plaza, 7th Fl, Hartford, CT 06103.

**Mailing Address:** One Constitution Plaza, 7th Fl, Hartford, CT 06103.

**Phone:** 860-278-1818. **Fax:** 860-278-1811.

**E-mail:** uarrigoitia@entravision.com

**Web Site:** <http://www.wuvntv.com>

**Technical Facilities:** Channel No. 46 (662-668 MHz). Authorized power: 217-kw max. visual, aural. Antenna: 883-ft above av. terrain, 489-ft. above ground, 1161-ft. above sea level.

Latitude	41°	46'	30"
Longitude	72°	48'	04"

**Note:** Latitude and longitude coordinates shown are based on the North American Datum of 1927 (NAD 27) as currently required by the Mass Media Bureau of the FCC.

**Ownership:** Entravision Communications Corp. (Group Owner).

**Began Operation:** July 6, 2006. Began analog operations: August 4, 1954 as WGTH-TV, 55% owned by General Teleradio and 45% by Gannett's Hartford Times. Sale to CBS approved by FCC February 23, 1956; transfer reinstated by FCC September 11, 1956 after being held up by protest. After CBS took station off air November 15, 1958, sale to Edward D. Taddei and associates approved by FCC December 23, 1958 and station returned to air on January 24, 1959. Transfer to RKO General subsidiary Hartford Phonevision Co. approved by FCC June 1, 1960. Sale to Faith Center approved by FCC February 16, 1972. Distress sale by Faith Center approved by FCC September 27, 1983, contingent on finding Interstate Media to be suitable licensee & consummation of assignment within 90 days. Final approval granted December 23, 1983; but sale never consummated. Subsequent sale to Astroline Communications by Faith Center approved by FCC December 10, 1984. Left air April 9, 1991. Returned to air February 7, 1997. Sale proposed in 1993 to Two If By Sea Broadcasting Corp.; in October 2000 FCC approved settlement with competing applicant which transferred station as WHCT-TV to Entravision. Ceased analog operations: February 17, 2009.

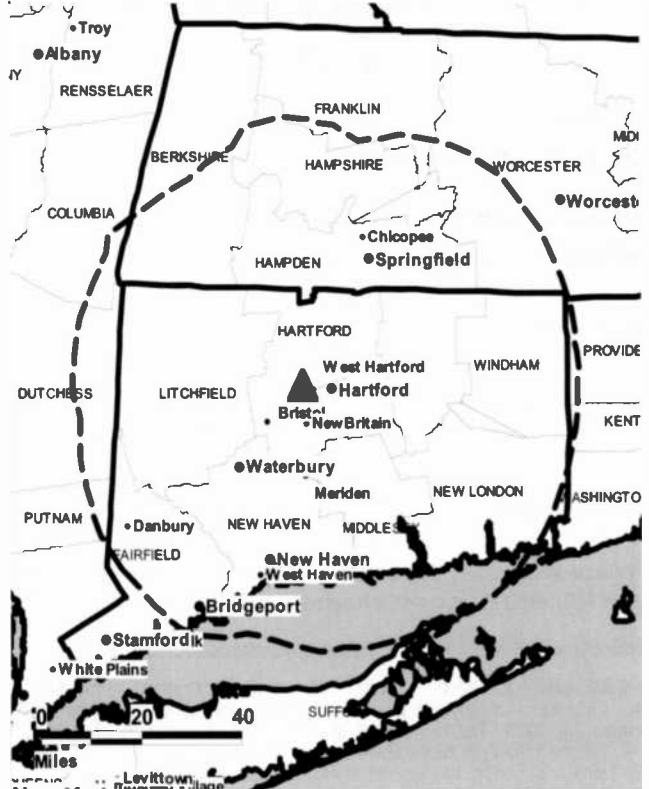
#### Personnel:

**Ulysses Arrigoitia**, General Manager.

**Bob Smith**, Operations Manager.

**Rob Donner**, National Sales Manager.

WUVN BMPCDT-20011011AAU GRANTED: 11/26/2001



© 2012 Warren Communications News

**Francis R. Vaccari**, Chief Engineer.

**Pam Bias**, Controller.

**Renee Barbour**, Traffic & Program Manager.

**Margaret E. Godin**, Marketing, Sales & Promotion Manager.

**Francis Concepcion**, Production Manager.

**City of License:** Hartford. **Station DMA:** Hartford & New Haven, CT. **Rank:** 30.

**Nielsen Data:** Not available.

# Connecticut — New Britain

**WVIT**  
**Ch. 35**

**Network Service:** NBC.

**Licensee:** NBC Telemundo License LLC, 1299 Pennsylvania Ave NW, 9th Fl, c/o NBCUniversal LLC, Washington, DC 20004.

**Studio:** 1422 New Britain Ave, West Hartford, CT 06110.

**Mailing Address:** 1422 New Britain Ave, West Hartford, CT 06110.

**Phone:** 860-521-3030. **Fax:** 860-521-3110.

**E-mail:** pat.derico@nbc.com

**Web Site:** <http://www.nbccconnecticut.com>

**Technical Facilities:** Channel No. 35 (596-602 MHz). Authorized power: 250-kw max. visual, aural. Antenna: 1424-ft above av. terrain, 1024-ft. above ground, 1745-ft. above sea level.

Latitude            41°        42'        02"  
Longitude           79°        49'        57"

**Note:** Latitude and longitude coordinates shown are based on the North American Datum of 1927 (NAD 27) as currently required by the Mass Media Bureau of the FCC.

**Ownership:** NBCUniversal LLC (Group Owner).

**Began Operation:** December 3, 2004. Began analog operations: February 13, 1953. Ceased analog operations: June 12, 2009. Transfer of control by NBC Telemundo License Co. from General Electric Co. (100% to 49%) to Comcast Corp. (0 to 51%) approved by FCC January 19, 2011. Sale to NBC Telemundo License Co. from Viacom International Inc. approved by FCC November 6, 1997. Sale to Viacom International Inc. by Plains TV Corp. approved by FCC March 13, 1978. Sale to Plains TV Corp. by NBC approved by FCC September 23, 1959. Sale to NBC of WKNB-TV-AM by Julian Gross and Associates approved by FCC December 12, 1956.

**Personnel:**

**Pat DeRico**, Vice President, Sales.

**Mike St. Peter**, Vice President, News.

**Keith Barbaria**, Operations & Engineering Director.

**Mike Scoppa**, National Sales Manager.

**Karen Webb**, Finance Director.

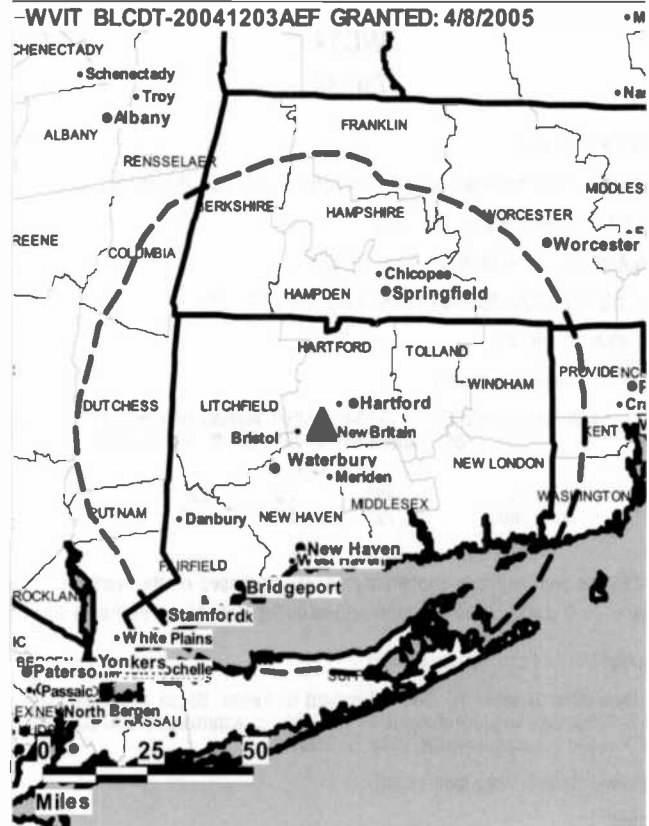
**Ronni Attenello**, Programming Director.

**Phil Speliopoulos**, News Operations & Production Manager.

**Colleen Nemeck**, Traffic Manager.

**Emma Asante**, Community Affairs Director.

**City of License:** New Britain. **Station DMA:** Hartford & New Haven, CT. **Rank:** 30.



© 2012 Warren Communications News

Circulation © 2011 Nielsen. Coverage based on Nielsen study.

Grand Total	Cable TV Households	Non-cable TV Households	Total TV Households
Estimated Station Totals *	1,300,320	171,910	1,472,230
Average Weekly Circulation (2011)	610,571	71,653	682,224
Average Daily Circulation (2011)			284,946
Station DMA Total	Cable TV Households	Non-cable TV Households	Total TV Households
Estimated Station Totals *	856,850	161,920	1,018,770
Average Weekly Circulation (2011)	493,561	71,134	564,695
Average Daily Circulation (2011)			253,568
Other DMA Total	Cable TV Households	Non-cable TV Households	Total TV Households
Estimated Station Totals *	443,470	9,990	453,460
Average Weekly Circulation (2011)	117,010	519	117,529
Average Daily Circulation (2011)			31,378

\*Estimated station totals are sums of the Nielsen TV and Cable TV household estimates for each county in which the station registers viewing of more than 5% as per the Nielsen Survey Methods.

**WCTX**  
**Ch. 39**

**Network Service:** MNT.

**Licensee:** WTNH Broadcasting Inc., 4 Richmond Sq, Ste 200, Providence, RI 02906.

**Studio:** 8 Elm St, New Haven, CT 06510.

**Mailing Address:** 8 Elm St, New Haven, CT 06510.

**Phone:** 203-782-5900; 203-784-8888. **Fax:** 203-782-5995.

**E-mail:** wtnh@wtnh.com

**Web Site:** http://www.myzone.tv

**Technical Facilities:** Channel No. 39 (320-626 MHz). Authorized power: 170-kw max. visual, aural. Antenna: 988-ft above av. terrain, 620-ft. above ground, 1260-ft. above sea level.

Latitude	41°	25'	22"
Longitude	72°	57'	06"

**Note:** Latitude and longitude coordinates shown are based on the North American Datum of 1927 (NAD 27) as currently required by the Mass Media Bureau of the FCC.

**Ownership:** LIN TV Corp. (Group Owner).

**Began Operation:** October 15, 2004. Standard Definition. Began analog operations: April 3, 1995. Sale to present owner by K-W TV Inc. approved by FCC January 15, 2002. Ceased analog operations: June 12, 2009.

**Represented (sales):** Petry Media Corp.

**Personnel:**

**Mark Higgins**, Vice President & General Manager.

**Karen Rorke**, Local Sales Manager.

**Sem Dieterich**, National Sales Manager.

**Francine Du Verger**, Chief Engineer.

**Judi Mickmac**, Program Coordinator.

**Paul Spingola**, Promotion & New Media Director.

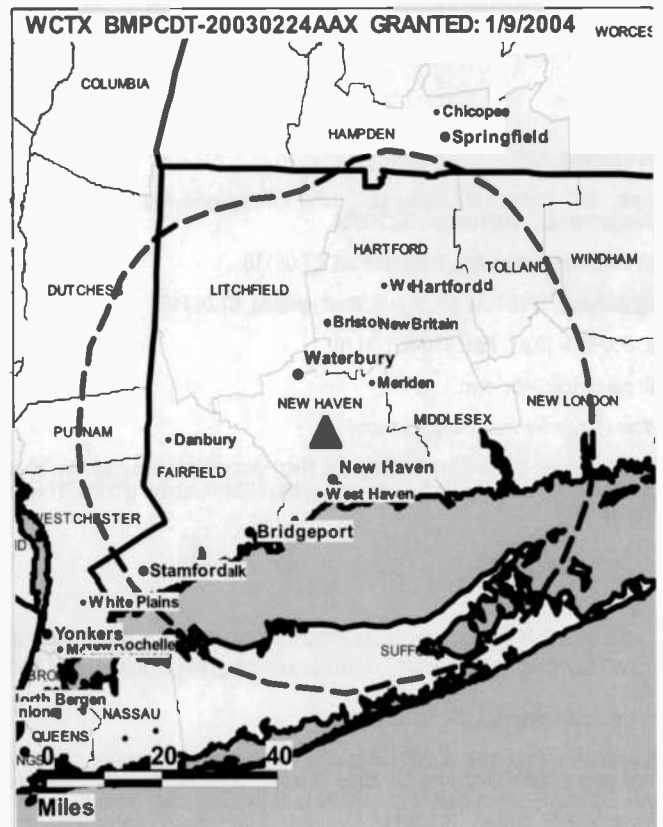
**Melanie Pierce**, Traffic Manager.

**City of License:** New Haven. **Station DMA:** Hartford & New Haven, CT. **Rank:** 30.



FULLY SEARCHABLE • CONTINUOUSLY UPDATED • DISCOUNT RATES FOR PRINT PURCHASERS

For more information call 800-771-9202 or visit [www.warren-news.com](http://www.warren-news.com)



© 2012 Warren Communications News

Circulation © 2011 Nielsen. Coverage based on Nielsen study.

Grand Total	Cable TV Households	Non-cable TV Households	Total TV Households
Estimated Station Totals *	1,148,360	161,920	1,310,280
Average Weekly Circulation (2011)	190,922	23,111	214,033
Average Daily Circulation (2011)			68,766
Station DMA Total	Cable TV Households	Non-cable TV Households	Total TV Households
Estimated Station Totals *	856,850	161,920	1,018,770
Average Weekly Circulation (2011)	163,812	23,111	186,923
Average Daily Circulation (2011)			64,102
Other DMA Total	Cable TV Households	Non-cable TV Households	Total TV Households
Estimated Station Totals *	291,510	0	291,510
Average Weekly Circulation (2011)	27,110	0	27,110
Average Daily Circulation (2011)			4,664

\*Estimated station totals are sums of the Nielsen TV and Cable TV household estimates for each county in which the station registers viewing of more than 5% as per the Nielsen Survey Methods.



# Connecticut — New Haven

## WTNH Ch. 10

**Network Service:** ABC.

**Licensee:** WTNH Broadcasting Inc., One W Exchange St, Ste 200, Providence, RI 02903.

**Studios:** 10 Columbus Blvd, Hartford, CT 06106; 8 Elm St, New Haven, CT 06510.

**Mailing Address:** PO Box 1859, New Haven, CT 06508.

**Phone:** 203-784-8888. **Fax:** 203-787-9698.

**E-mail:** wtnh@wtnh.com

**Web Site:** http://www.wtnh.com

**Technical Facilities:** Channel No. 10 (192-198 MHz). Authorized power: 20.5-kw visual, aural. Antenna: 1122-ft above av. terrain, 801-ft. above ground, 1444-ft. above sea level.

Latitude 41° 25' 22"  
Longitude 72° 57' 006"

**Note:** Latitude and longitude coordinates shown are based on the North American Datum of 1927 (NAD 27) as currently required by the Mass Media Bureau of the FCC.

**Ownership:** LIN TV Corp. (Group Owner).

**Began Operation:** December 1, 1998. Standard and High Definition. Began analog operations: June 15, 1948. Sale to Chancellor Media Corp. cancelled. Sale of controlling interest in LIN from AT&T to Hicks, Muse, Tate & Furst approved by FCC March 2, 1998. Sale to present owners by Cook Inlet Communications Corp. approved by FCC November 14, 1994. Sale to Cook Inlet Communications Corp. by Capital Cities Communications approved by FCC November 14, 1985. Sale to Capital Cities by Triangle Publications approved by FCC February 24, 1971. Sale to Triangle Publications by Aldo DeDominicis-Patrick J. Goode interests approved by FCC June 20, 1956. Ceased analog operations: June 12, 2009.

**Represented (sales):** Pety Media Corp.

**Represented (legal):** Covington & Burling.

**Represented (engineering):** du Treil, Lundin & Rackley Inc.

**Personnel:**

**Mark Higgins,** Vice President & General Manager.

**Roger Hess,** General Sales Manager.

**Phil Jermain,** Local Sales Manager.

**Roger Megroz,** National Sales Manager.

**Erik Schrader,** News Director.

**Dwight Mayhew,** Engineering Director.

**Sergio Marquez,** Broadcast Operations Director.

**Paul Spingola,** Promotion & New Media Director.

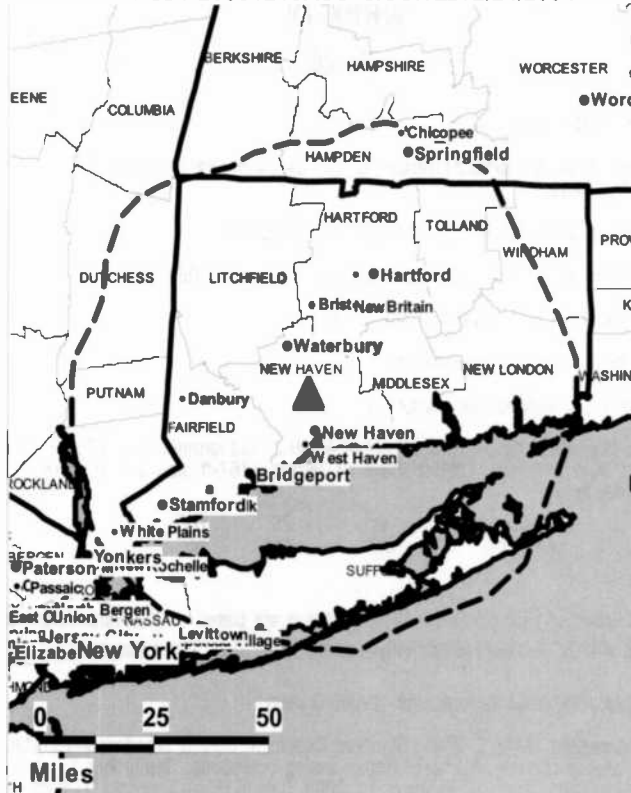
**Judi Mickmac,** Program Coordinator.

**Mary Lee Weber,** Marketing Director.

**Tony Marinaro,** Market Research Director.

**Connie Fitch,** Media Sponsorships Director.

WTNH BMPCDT-20031219ACC GRANTED: 2/24/2004



© 2012 Warren Communications News

**David Holmes,** Traffic Manager.

**Karen Blank,** Business Office Administrator.

**City of License:** New Haven. **Station DMA:** Hartford & New Haven, CT. **Rank:** 30.

Circulation © 2011 Nielsen. Coverage based on Nielsen study.

GrandTotal	Cable TV Households	Non-cable TV Households	Total TV Households
Estimated Station Totals *	1,148,360	161,920	1,310,280
Average Weekly Circulation (2011)	653,221	85,284	738,505
Average Daily Circulation (2011)			349,682
Station DMA Total	Cable TV Households	Non-cable TV Households	Total TV Households
Estimated Station Totals *	856,850	161,920	1,018,770
Average Weekly Circulation (2011)	542,156	85,284	627,440
Average Daily Circulation (2011)			310,037
Other DMA Total	Cable TV Households	Non-cable TV Households	Total TV Households
Estimated Station Totals *	291,510	0	291,510
Average Weekly Circulation (2011)	111,065	0	111,065
Average Daily Circulation (2011)			39,645

\*Estimated station totals are sums of the Nielsen TV and Cable TV household estimates for each county in which the station registers viewing of more than 5% as per the Nielsen Survey Methods.

**Connecticut — New London**

**WHPX-TV  
Ch. 26**

**Network Service:** ION.

**Licensee:** ION Media Hartford License Inc., 601 Clearwater Park Rd, West Palm Beach, FL 33401-6233.

**Studio:** 3 Shaw's Cove, Ste 226, New London, CT 06320.

**Mailing Address:** 3 Shaw's Cove, Ste 226, New London, CT 06320.

**Phone:** 860-444-2626. **Fax:** 860-440-2601.

**E-mail:** josephkoker@ionmedia.com

**Web Site:** http://www.iontelevision.com

**Technical Facilities:** Channel No. 26 (542-548 MHz). Authorized power: 475-kw max. visual, aural. Antenna: 1260-ft above av. terrain, 1167-ft. above ground, 1472-ft. above sea level.

Latitude 41° 25' 03"  
Longitude 72° 11' 55"

**Note:** Latitude and longitude coordinates shown are based on the North American Datum of 1927 (NAD 27) as currently required by the Mass Media Bureau of the FCC.

**Ownership:** ION Media Networks Inc. (Group Owner).

**Began Operation:** May 1, 2002. Standard Definition. Station broadcasting digitally on its analog channel allotment. Began analog operations: September 15, 1986. Ceased analog operations: February 17, 2009. Sale to Urban Television LLC pending. Transfer of control by ION Media Networks Inc. from ION Media Networks Liquidating Trust to Media Holdco LP approved by FCC December 17, 2009. Involuntary assignment from debtor in possession status approved by FCC September 28, 2009. Involuntary assignment to debtor in possession status approved by FCC June 5, 2009. Transfer of control by ION Media Networks Inc. from Paxson Management Corp. & Lowell W. Paxson to CIG Media LLC approved by FCC December 31, 2007. Paxson Communications Corp. became ION Media Networks Inc. on June 26, 2006. Sale to Paxson Communications Corp. by DP Media Inc. approved by FCC February 25, 2000. Sale to DP Media Inc. by Roberts Broadcasting of Hartford LLC approved by FCC October 8, 1998. Sale to Roberts Broadcasting of Hartford LLC by Paxson Communications Corp. approved by FCC January 24, 1997. Sale to Paxson Communications Corp. by R & R Media Corp. approved by FCC January 27, 1995. Sale to ValueVision International by R & R Media Corp. approved by FCC January 27, 1994, but never consummated. Transfer of control by R & R Media from Neil A. Denenberg, et al., to Richard R. Rangoon approved by FCC January 27, 1987.

**Represented (legal):** Dow Lohnes PLLC.

**Personnel:**

**Deborah Reed-Iler,** Station Operations Manager.

**Bob Tiodor,** Chief Engineer.

**Aaron Kaplan,** Traffic Manager.

**City of License:** New London. **Station DMA:** Hartford & New Haven, CT. **Rank:** 30.

WHPX-TV BPCDT-20080619AEO GRANTED: 12/16/2008



© 2012 Warren Communications News

Circulation © 2011 Nielsen. Coverage based on Nielsen study.

Grand Total	Cable TV Households	Non-cable TV Households	Total TV Households
Estimated Station Totals *	856,850	52,950	909,800
Average Weekly Circulation (2011)	90,082	2,760	92,842
Average Daily Circulation (2011)			22,798
Station DMA Total	Cable TV Households	Non-cable TV Households	Total TV Households
Estimated Station Totals *	856,850	15,250	872,100
Average Weekly Circulation (2011)	90,082	762	90,844
Average Daily Circulation (2011)			22,760
Other DMA Total	Cable TV Households	Non-cable TV Households	Total TV Households
Estimated Station Totals *	0	37,700	37,700
Average Weekly Circulation (2011)	0	1,998	1,998
Average Daily Circulation (2011)			38

\*Estimated station totals are sums of the Nielsen TV and Cable TV household estimates for each county in which the station registers viewing of more than 5% as per the Nielsen Survey Methods.

**Connecticut — Waterbury**

**WCCT-TV**  
(formerly WTXX)  
**Ch. 20**

**Network Service:** CW.

**Licensee:** WTXX Inc., Debtor-In-Possession, 285 Broad St, Hartford, CT 06115.

**Studio:** 285 Broad St, Hartford, CT 06115.

**Mailing Address:** 285 Broad St, Hartford, CT 06115.

**Phone:** 860-527-6161. **Fax:** 860-727-0158.

**E-mail:** dmaluski@tribune.com

**Web Site:** http://www.ct.com

**Technical Facilities:** Channel No. 20 (506-512 MHz). Authorized power: 52-kw max. visual, aural. Antenna: 1693-ft above av. terrain, 1309-ft. above ground, 2018-ft. above sea level.

Latitude 41° 42' 13"  
Longitude 72° 49' 57"

Requests modification of CP for change to 470-kw max. visual; BMPCDT-20080620AHG.

**Note:** Latitude and longitude coordinates shown are based on the North American Datum of 1927 (NAD 27) as currently required by the Mass Media Bureau of the FCC.

**Ownership:** Tribune Broadcasting Co., Debtor-In-Possession (Group Owner).

**Began Operation:** January 1, 2003. Station broadcasting digitally on its analog channel allotment. Began analog operations: September 4, 1953. Involuntary assignment to debtor-in-possession status approved by FCC December 24, 2008. Transfer of control from public shareholders of the Tribune Co. to Tribune Employee Stock Ownership Plan approved by FCC November 30, 2007. Transfer of control to present owner by Counterpoint Communications Inc. approved by the FCC August 3, 2001. Sale to Counterpoint Communications Inc. by Channel 20 Licensee Inc. approved by FCC January 14, 1993. Transfer of control by Channel 20 Licensee Inc. to Renaissance Communications Corp. from Michael Finkelstein approved by FCC June 15, 1989. Sale to Channel 20 Licensee Inc. (then Channel 20 Enterprises LP) approved by FCC November 9, 1981. Ceased analog operations: June 12, 2009.

**Represented (legal):** Sidley Austin LLP.

**Personnel:**

**Richard Graziano**, Senior Vice President & General Manager.

**Mark Oxtan**, General Sales Manager.

**Janet Robinson**, Local Sales Manager.

**Mike Delales**, National Sales Manager.

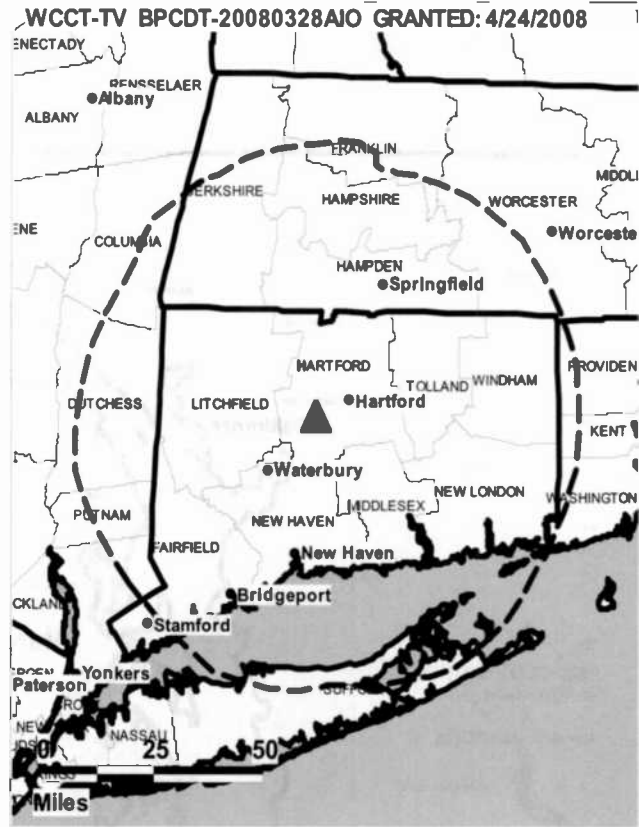
**Dean Maluski**, Chief Engineer.

**Jen Dekarz**, Business Manager.

**John Mason**, Program & Creative Services Director.

**Mike Zakrzewski**, Production Director.

**Ruth Stroman**, Traffic Manager.



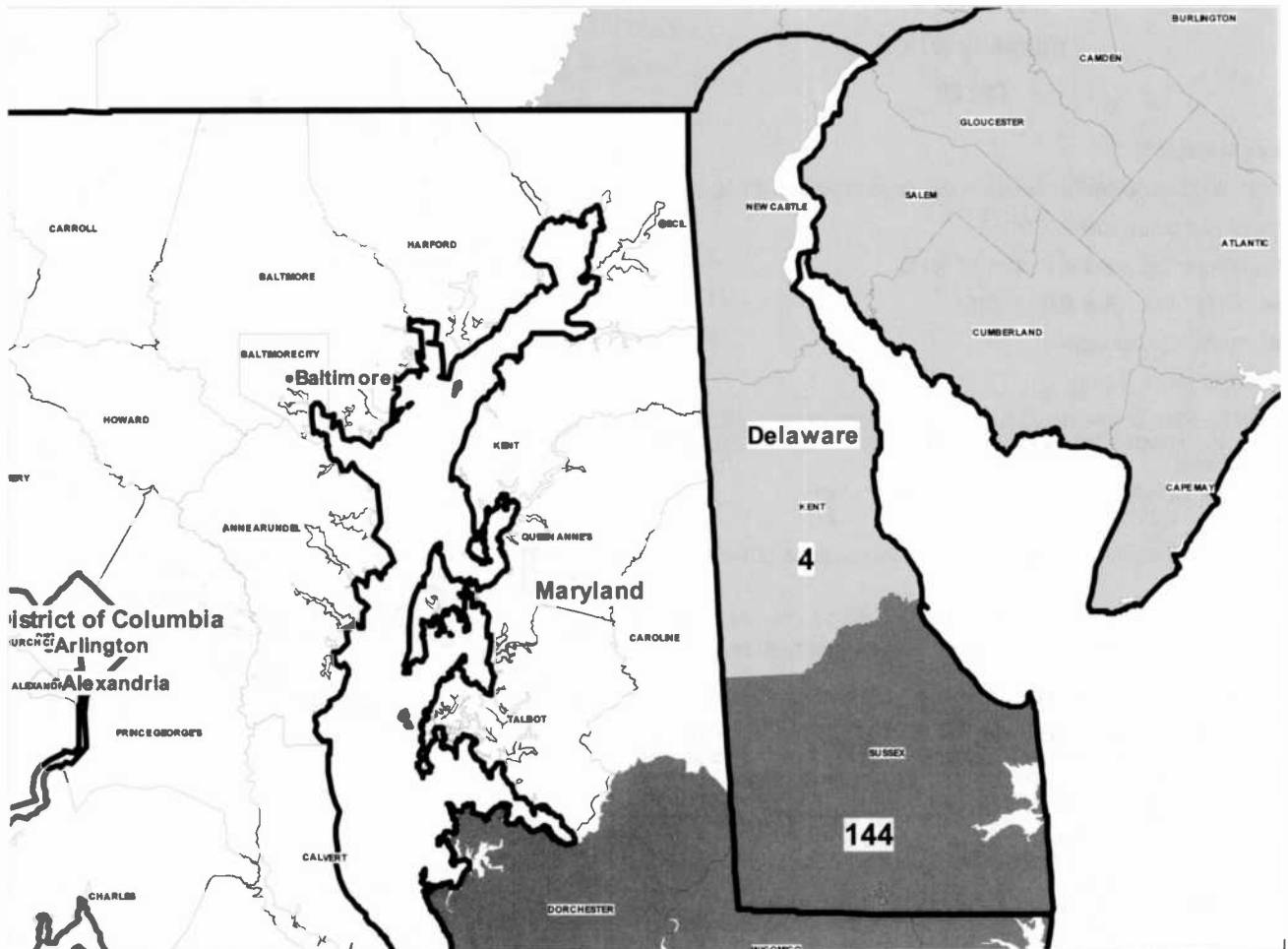
© 2012 Warren Communications News

**City of License:** Waterbury. **Station DMA:** Hartford & New Haven, CT. **Rank:** 30.

Circulation © 2011 Nielsen. Coverage based on Nielsen study.

GrandTotal	Cable TV Households	Non-cable TV Households	Total TV Households
Estimated Station Totals *	1,148,360	201,560	1,349,920
Average Weekly Circulation (2011)	212,290	35,233	247,523
Average Daily Circulation (2011)			75,875
Station DMA Total	Cable TV Households	Non-cable TV Households	Total TV Households
Estimated Station Totals *	856,850	161,920	1,018,770
Average Weekly Circulation (2011)	160,984	32,983	193,967
Average Daily Circulation (2011)			61,936
Other DMA Total	Cable TV Households	Non-cable TV Households	Total TV Households
Estimated Station Totals *	291,510	39,640	331,150
Average Weekly Circulation (2011)	51,306	2,250	53,556
Average Daily Circulation (2011)			13,939

\*Estimated station totals are sums of the Nielsen TV and Cable TV household estimates for each county in which the station registers viewing of more than 5% as per the Nielsen Survey Methods.



© 2012 Warren Communications News

MARKET	NIelsen DMA TV HOUSEHOLDS	RANK	MARKET AREA COMMERCIAL STATIONS
Philadelphia, PA .....	2,993,370	4	KYW-TV (26); WBPH-TV (9); WCAU (34); WFMZ-TV (46); WGTW-TV (27); WMCN-TV (44); WMGM-TV (36); WPHL-TV (17); WPPX-TV (31); WPSG (32); WPVI-TV (6); WTVE (25); WTXF-TV (42); WUVP-DT (29); WWSI (49)
Salisbury, MD .....	159,640	144	WBOC-TV (21); WMDT (47)

**Delaware Station Totals as of October 1, 2011**

	VHF	UHF	TOTAL
Commercial Television	0	1	1
Educational Television	1	1	2
	1	2	3

**Delaware TV Station Index**

WPPX-TV (Ch. 31) — Wilmington . . . . p. A-253

**WPPX-TV**  
**Ch. 31**

**Network Service:** ION.

**Licensee:** ION Media Philadelphia License Inc., 601 Clearwater Park Rd, West Palm Beach, FL 33401-6233.

**Studio:** 3901-B Main St, Ste 301, Philadelphia, PA 19127.

**Mailing Address:** 3901-B Main St, Ste 301, Philadelphia, PA 19127.

**Phone:** 215-482-4770. **Fax:** 215-482-4777.

**E-mail:** josephkoker@ionmedia.com

**Web Site:** http://www.iontelevision.com

**Technical Facilities:** Channel No. 31 (572-578 MHz). Authorized power: 200-kw max. visual, aural. Antenna: 1227-ft above av. terrain, 1147-ft. above ground, 1439-ft. above sea level.

Latitude 40° 00' 30"  
Longitude 75° 14' 11"

Holds CP for change to 1000-kw max. visual; BPCDT-20080620AMP.

**Transmitter:** 2-mi. N of Narbeth, PA.

**Note:** Latitude and longitude coordinates shown are based on the North American Datum of 1927 (NAD 27) as currently required by the Mass Media Bureau of the FCC.

**Ownership:** ION Media Networks Inc. (Group Owner).

**Began Operation:** December 3, 2003. Began analog operations: July 9, 1986. Ceased analog operations: June 12, 2009. Sale to Urban Television LLC pending. Transfer of control by ION Media Networks Inc. from ION Media Networks Liquidating Trust to Media Holdco LP approved by FCC December 17, 2009. Involuntary assignment from debtor in possession status approved by FCC September 28, 2009. Involuntary assignment to debtor in possession status approved by FCC June 5, 2009. Transfer of control by ION Media Networks Inc. from Paxson Management Corp. & Lowell W. Paxson to CIG Media LLC approved by FCC December 31, 2007. Paxson Communications Corp. became ION Media Networks Inc. on June 26, 2006. Sale to Paxson Communications Corp. by Delaware Valley Broadcasters LP approved by FCC January 20, 1995. Sale to National Minority TV Inc. by Delaware Valley Broadcasters LP dismissed by FCC October 10, 1991. Sale to WTGI-TV Inc. by Delaware Valley Broadcasters LP dismissed by FCC July 19, 1991.

**Represented (legal):** Dow Lohnes PLLC.

**Represented (engineering):** Lohnes & Culver.

**Personnel:**

**Maria Morris**, Station Operations Manager.

**Mark Moss**, Chief Engineer.

**Darryl Green**, Traffic Manager.

**City of License:** Wilmington. **Station DMA:** Philadelphia, PA. **Rank:** 4.

WPPX-TV BPCDT-20080620AMP GRANTED: 3/22/2011



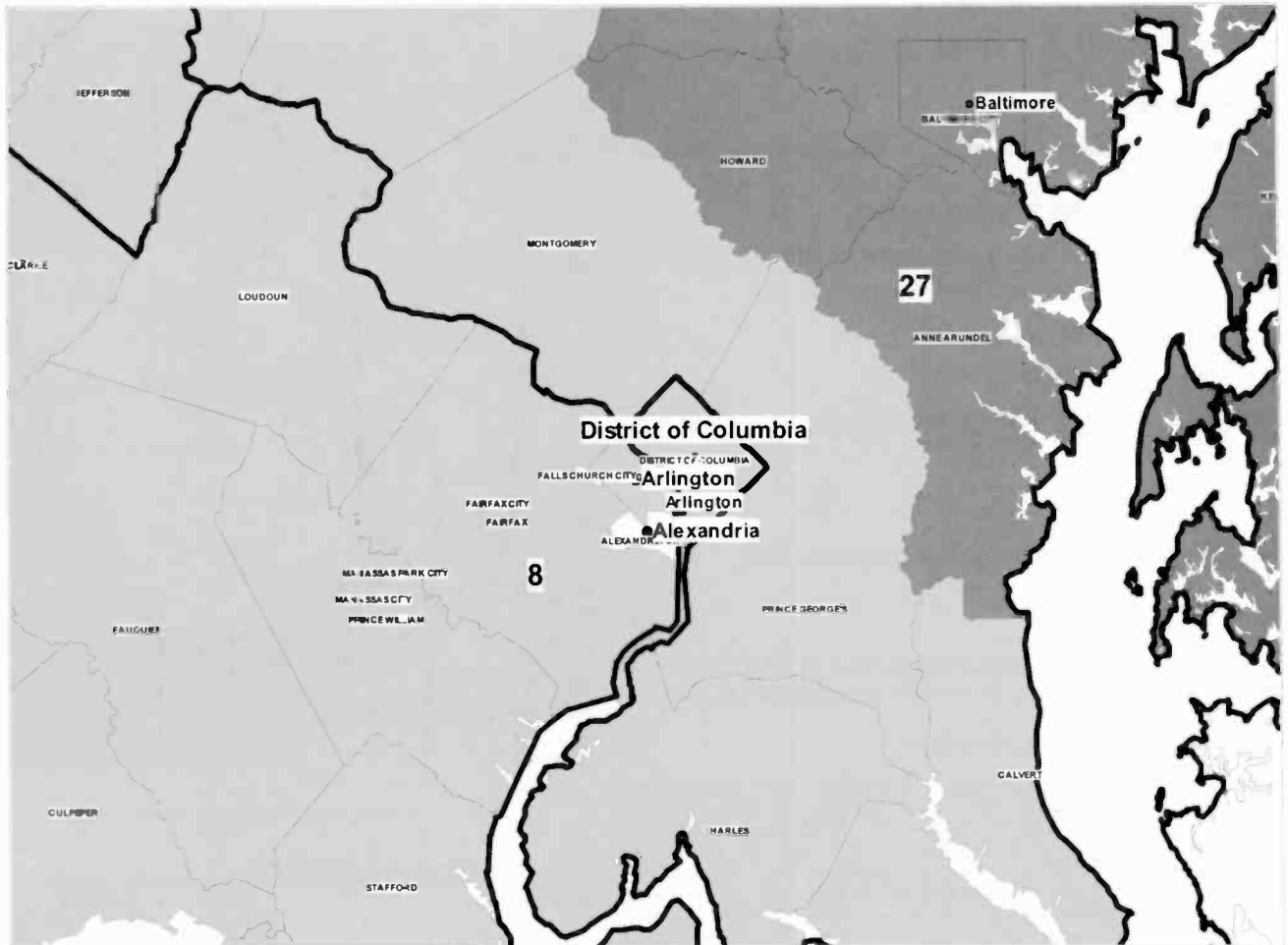
© 2012 Warren Communications News

Circulation © 2011 Nielsen. Coverage based on Nielsen study.

GrandTotal	Cable TV Households	Non-cable TV Households	Total TV Households
Estimated Station Totals *	2,358,740	499,100	2,857,840
Average Weekly Circulation (2011)	397,511	85,442	482,953
Average Daily Circulation (2011)			123,939
Station DMA Total	Cable TV Households	Non-cable TV Households	Total TV Households
Estimated Station Totals *	2,335,270	499,100	2,834,370
Average Weekly Circulation (2011)	393,146	85,442	478,588
Average Daily Circulation (2011)			123,329
Other DMA Total	Cable TV Households	Non-cable TV Households	Total TV Households
Estimated Station Totals *	23,470	0	23,470
Average Weekly Circulation (2011)	4,365	0	4,365
Average Daily Circulation (2011)			610

\*Estimated station totals are sums of the Nielsen TV and Cable TV household estimates for each county in which the station registers viewing of more than 5% as per the Nielsen Survey Methods.

**District of Columbia**



© 2012 Warren Communications News

MARKET	NIelsen DMA TV HOUSEHOLDS	RANK	MARKET AREA COMMERCIAL STATIONS
Washington, DC (Hagerstown, MD)	2,360,180	8	WDCA (35); WDCW (50); WFDC-DT (15); WHAG-TV (26); WJAL (39); WJLA-TV (7); WPXW-TV (34); WRC-TV (48); WTTG (36); WUSA (9); WWPX-TV (12)
Baltimore, MD	1,097,310	27	WBAL-TV (11); WBFF (46); WJZ-TV (13); WMAR-TV (38); WNUV (40); WUTB (41)

**District of Columbia Station Totals as of October 1, 2011**

	VHF	UHF	TOTAL
<b>Commercial Television</b>	2	4	6
<b>Educational Television</b>	0	2	2
	2	6	8

**District of Columbia TV Station Index**

WDCA (Ch. 35) — Washington . . . . . p. A-255

WDCW (Ch. 50) — Washington . . . . . p. A-256  
 WJLA-TV (Ch. 7) — Washington . . . . . p. A-257  
 WRC-TV (Ch. 48) — Washington . . . . . p. A-258

WTTG (Ch. 36) — Washington . . . . . p. A-259  
 WUSA (Ch. 9) — Washington . . . . . p. A-260

# District of Columbia — Washington

## WDCA Ch. 35

**Network Service:** MNT.

**Licensee:** Fox Television Stations Inc., 444 N Capitol St NW, Ste 740, Washington, DC 20001.

**Studio:** 5151 Wisconsin Ave. NW, Washington, DC 20016.

**Mailing Address:** 5151 Wisconsin Ave NW, Washington, DC 20016.

**Phone:** 202-244-5151. **Fax:** 202-244-1745.

**Web Site:** <http://www.my20dc.com>

**Technical Facilities:** Channel No. 35 (596-602 MHz). Authorized power: 500-kw max. visual, aural. Antenna: 745-ft above av. terrain, 627-ft. above ground, 970-ft. above sea level.

Latitude 38° 57' 22"  
Longitude 77° 04' 59"

Holds CP for change to 950-kw max. visual; BPCDT-20080620ANP.

**Note:** Latitude and longitude coordinates shown are based on the North American Datum of 1927 (NAD 27) as currently required by the Mass Media Bureau of the FCC.

**Ownership:** Fox Television Holdings Inc. (Group Owner).

**Began Operation:** December 31, 2002. Began analog operations: April 20, 1966. Sale to Improvement Leasing Co. by Milton Grant & associates approved by FCC May 7, 1969. Sale to Taft Television & Radio by Improvement Leasing Co. approved by FCC August 16, 1979. Sale to TVX Broadcast Group by Taft approved by FCC February 20, 1987. Sale to Paramount Pictures by TVX Broadcast Group approved by FCC 1989. Transfer to Viacom International Inc. by Paramount Communications Inc. 1993-1994. Station, along with KTXH(TV) Houston TX, was swapped for Fox Television Stations Inc.'s KBHK-TV San Francisco, CA. FCC approved deal October 26, 2001. Ceased analog operations: June 12, 2009.

**Represented (legal):** Skadden, Arps, Slate, Meagher & Flom LLP.

### Personnel:

**Glenn Duffy Dyer**, Vice President & General Manager.

**Jeff Andrews**, Vice President, Engineering & Operations.

**Mike Lewis**, Vice President, Sales.

**Jim Ladas**, Vice President, Creative Services.

**Phil Mettin**, Vice President, News.

**Craig Ghiotti**, Vice President, Finance & Strategic Marketing.

**Mary Talley**, Regional Vice President, Human Resources.

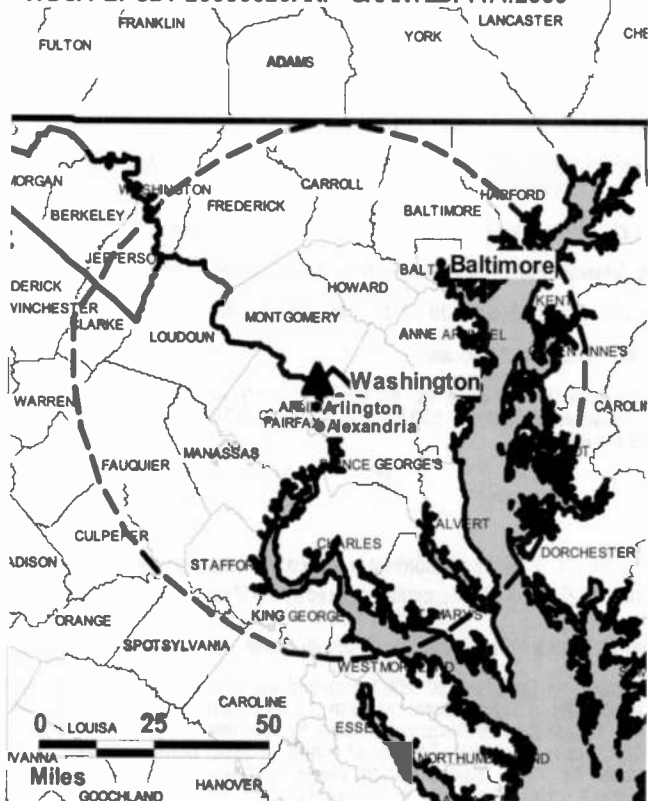
**Art Moran**, Local Sales Manager.

**Carla Pregolato**, Local Sales Manager.

**Anita Grandeo**, Internet Sales Manager.

**Charmaine Marie-Winter**, Traffic Manager.

WDCA BPCDT-20080620ANP GRANTED: 11/4/2009



© 2012 Warren Communications News

**City of License:** Washington. **Station DMA:** Washington, DC (Hagerstown, MD).

**Rank:** 8.

Circulation © 2011 Nielsen. Coverage based on Nielsen study.

GrandTotal	Cable TV Households	Non-cable TV Households	Total TV Households
Estimated Station Totals *	1,656,830	730,770	2,387,600
Average Weekly Circulation (2011)	514,959	205,302	720,261
Average Daily Circulation (2011)			221,365
Station DMA Total	Cable TV Households	Non-cable TV Households	Total TV Households
Estimated Station Totals *	1,643,120	667,030	2,310,150
Average Weekly Circulation (2011)	511,986	200,223	712,209
Average Daily Circulation (2011)			220,373
Other DMA Total	Cable TV Households	Non-cable TV Households	Total TV Households
Estimated Station Totals *	13,710	63,740	77,450
Average Weekly Circulation (2011)	2,973	5,079	8,052
Average Daily Circulation (2011)			992

\*Estimated station totals are sums of the Nielsen TV and Cable TV household estimates for each county in which the station registers viewing of more than 5% as per the Nielsen Survey Methods.

**District of Columbia — Washington**

**WDCW  
Ch. 50**

**Network Service:** CW.

**Licensee:** WDCW Broadcasting Inc., Debtor-In-Possession, 2121 Wisconsin Ave NW, Ste 350, Washington, DC 20007.

**Studio:** 2121 Wisconsin Ave NW, Ste 350, Washington, DC 20007.

**Mailing Address:** 2121 Wisconsin Ave NW, Ste 350, Washington, DC 20007.

**Phone:** 202-965-5050; 800-936-7115. **Fax:** 202-965-5016.

**Web Site:** <http://www.dc50tv.com>

**Technical Facilities:** Channel No. 50 (686-692 MHz). Authorized power: 1000-kw max. visual, aural. Antenna: 830-ft above av. terrain, 735-ft. above ground, 1024-ft. above sea level.

Latitude 38° 57' 44"  
Longitude 77° 01' 36"

**Note:** Latitude and longitude coordinates shown are based on the North American Datum of 1927 (NAD 27) as currently required by the Mass Media Bureau of the FCC.

**Ownership:** Tribune Broadcasting Co., Debtor-In-Possession (Group Owner).

**Began Operation:** December 20, 2002. Standard and High Definition. Station broadcasting digitally on its analog channel allotment. Began analog operations: November 1, 1981. Sale to Corridor Broadcasting Corp. by Theodore S. Ledbetter Jr. approved by FCC January 17, 1985. Transfer of control to Jasas Corp. approved by FCC November 29, 1993. Sale to present owner by Jasas Corp. approved by FCC November 16, 1999. Transfer of control from public shareholders of the Tribune Co. to Tribune Employee Stock Ownership Plan approved by FCC November 30, 2007. Involuntary assignment to debtor-in-possession status approved by FCC December 24, 2008. Ceased analog operations: June 12, 2009.

**Represented (legal):** Sidley Austin LLP.

**Represented (sales):** HRP: Television Station Representative.

**Personnel:**

Ashley Messina, Vice President, General Manager & General Sales Manager.

Glen Coleman, Local Sales Manager.

Nick Doshi, Engineering Director.

Roger Williams, Business Manager.

Jim Byrne, Creative Services, Marketing & Promotion Director.

Janelle Morris, Promotion Coordinator.

Nicole Labbe, Traffic Manager.

**City of License:** Washington. **Station DMA:** Washington, DC (Hagerstown, MD).

**Rank:** 8.

WDCW BMPCDT-20080619AGG GRANTED: 11/6/2009



© 2012 Warren Communications News

Circulation © 2011 Nielsen. Coverage based on Nielsen study.

GrandTotal	Cable TV Households	Non-cable TV Households	Total TV Households
Estimated Station Totals *	1,660,930	1,111,580	2,772,510
Average Weekly Circulation (2011)	618,773	214,062	832,835
Average Daily Circulation (2011)			281,271
Station DMA Total	Cable TV Households	Non-cable TV Households	Total TV Households
Estimated Station Totals *	1,653,660	647,170	2,300,830
Average Weekly Circulation (2011)	618,081	179,803	797,884
Average Daily Circulation (2011)			275,614
Other DMA Total	Cable TV Households	Non-cable TV Households	Total TV Households
Estimated Station Totals *	7,270	464,410	471,680
Average Weekly Circulation (2011)	692	34,259	34,951
Average Daily Circulation (2011)			5,657

\*Estimated station totals are sums of the Nielsen TV and Cable TV household estimates for each county in which the station registers viewing of more than 5% as per the Nielsen Survey Methods.



**District of Columbia — Washington**

**WJLA-TV  
Ch. 7**

**Network Service:** ABC.

**Licensee:** ACC Licensee LLC, 888 Allbritton Blvd, Mount Pleasant, SC 29464.

**Studio:** 1100 Wilson Blvd, Ste 600, Arlington, VA 22209.

**Mailing Address:** 1100 Wilson Blvd, Ste 600, Arlington, VA 22209.

**Phone:** 703-236-9552. **Fax:** 703-236-2345.

**E-mail:** webteam@wjla.com

**Web Site:** http://www.wjla.com

**Technical Facilities:** Channel No. 7 (174-180 MHz). Authorized power: 30-kw visual, aural. Antenna: 771-ft above av. terrain, 604-ft. above ground, 1013-ft. above sea level.

Latitude	38°	57'	01"
Longitude	77°	04'	47"

Holds CP for change to 52-kw visual, 773-ft above av. terrain, 606-ft. above ground, 1015-ft. above sea level; BMPCDT-20100624AHO.

**Transmitter:** 4010 Chesapeake St. NW.

**Note:** Latitude and longitude coordinates shown are based on the North American Datum of 1927 (NAD 27) as currently required by the Mass Media Bureau of the FCC.

**Ownership:** Allbritton Communications Co. (Group Owner).

**Began Operation:** December 1, 1998. Station broadcasting digitally on its analog channel allotment. Began analog operations: October 3, 1947. Ceased analog operations: June 12, 2009. As WMAL-TV, de facto control transferred with WMAL-AM-FM from Washington Star Communications Inc. to Joe Allbritton in 1975.

**Represented (legal):** Sidley Austin LLP.

**Represented (sales):** Eagle Television Sales.

**Personnel:**

**Fred Ryan,** Vice President & General Manager.

**Bill Lord,** Station Manager.

**Kevin O'Toole,** Vice President, Finance.

**Robert Forsythe,** Operations Director & Chief Engineer.

**Robert Scutari,** General Sales Manager.

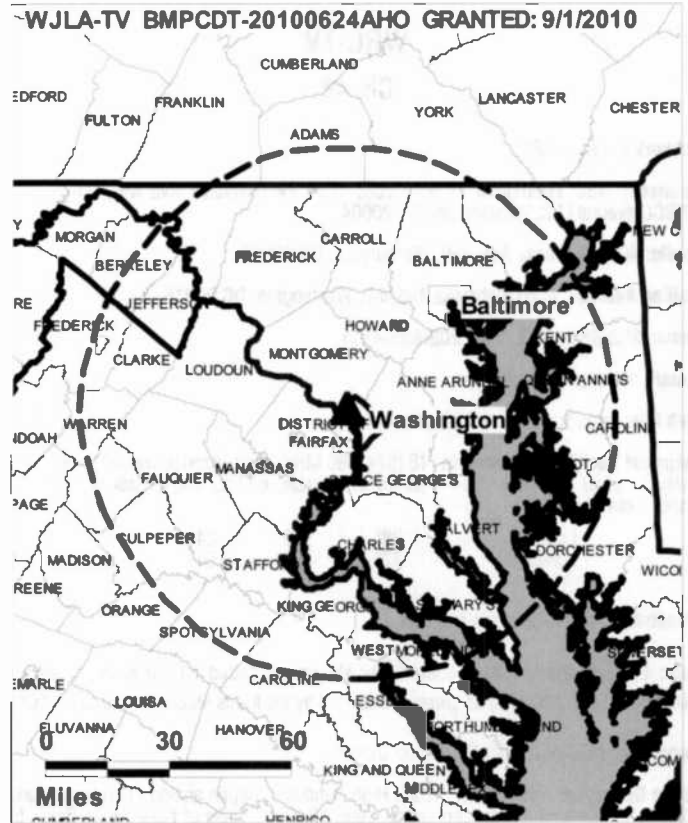
**Polly Sherard,** Sales & Marketing Manager.

**Michelle Levy-Williams,** Traffic Manager.

**Robin Etienne,** Program Director.

**City of License:** Washington. **Station DMA:** Washington, DC (Hagerstown, MD).

**Rank:** 8.



© 2012 Warren Communications News

Circulation © 2011 Nielsen. Coverage based on Nielsen study.

GrandTotal	Cable TV Households	Non-cable TV Households	Total TV Households
Estimated Station Totals *	2,003,180	746,900	2,750,080
Average Weekly Circulation (2011)	1,156,618	431,719	1,588,337
Average Daily Circulation (2011)			686,092
Station DMA Total	Cable TV Households	Non-cable TV Households	Total TV Households
Estimated Station Totals *	1,653,660	667,030	2,320,690
Average Weekly Circulation (2011)	1,056,976	421,684	1,478,660
Average Daily Circulation (2011)			651,493
Other DMA Total	Cable TV Households	Non-cable TV Households	Total TV Households
Estimated Station Totals *	349,520	79,870	429,390
Average Weekly Circulation (2011)	99,642	10,035	109,677
Average Daily Circulation (2011)			34,599

\*Estimated station totals are sums of the Nielsen TV and Cable TV household estimates for each county in which the station registers viewing of more than 5% as per the Nielsen Survey Methods.



# District of Columbia — Washington

**WTTG**  
**Ch. 36**

**Network Service:** FOX.

**Licensee:** Fox Television Stations Inc., 444 N Capitol St NW, Ste 740, Washington, DC 20001.

**Studio:** 5151 Wisconsin Ave NW, Washington, DC 20016.

**Mailing Address:** 5151 Wisconsin Ave NW, Washington, DC 20016.

**Phone:** 202-244-5151. **Fax:** 202-895-3132.

**Web Site:** <http://www.myfoxdc.com>

**Technical Facilities:** Channel No. 36 (602-608 MHz). Authorized power: 1000-kw max. visual, aural. Antenna: 745-ft above av. terrain, 627-ft. above ground, 970-ft. above sea level.

Latitude 38° 57' 22"  
Longitude 77° 04' 59"

**Transmitter:** 5151 Wisconsin Ave. NW.

**Note:** Latitude and longitude coordinates shown are based on the North American Datum of 1927 (NAD 27) as currently required by the Mass Media Bureau of the FCC.

**Ownership:** Fox Television Holdings Inc. (Group Owner).

**Began Operation:** March 1, 1999. Began analog operations: January 1, 1947. Sale to present owner by Metromedia Inc. approved by FCC November 14, 1985. Ceased analog operations: June 12, 2009.

**Represented (legal):** Skadden, Arps, Slate, Meagher & Flom LLP.

**Personnel:**

**Glenn Duffy Dyer, Vice President & General Manager.**

**Jeff Andrews, Vice President, Engineering & Operations.**

**Mike Lewis, Vice President, Sales.**

**Jim Ladas, Vice President, Creative Services.**

**Phil Metlin, Vice President, News.**

**Craig Ghiotti, Vice President, Finance & Strategic Planning.**

**Mary Talley, Regional Vice President, Human Resources.**

**Carla Pregniolato, Local Sales Manager.**

**Art Moran, Local Sales Manager.**

**Anita Grandeo, Internet Sales Manager.**

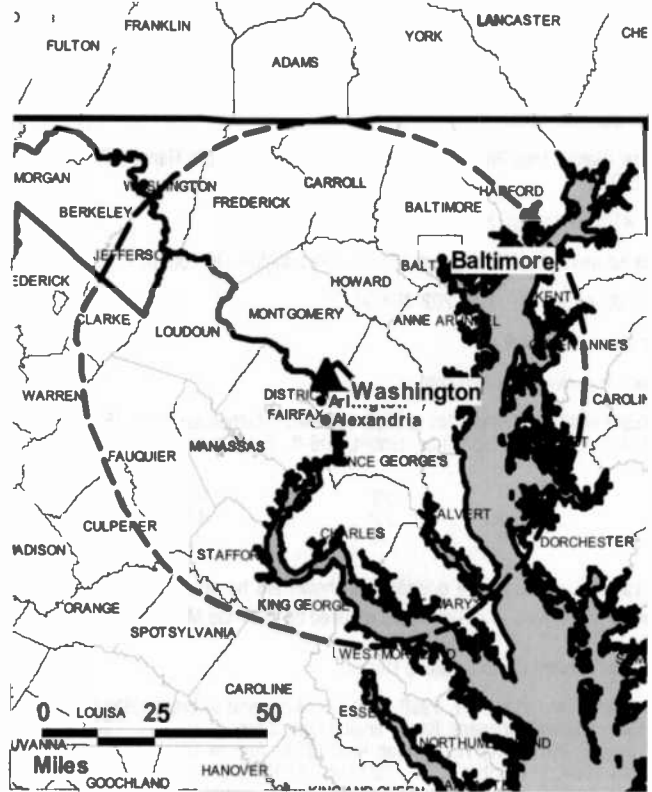
**Charmaine Marie-Winter, Traffic Manager.**

**Carolyn Sheedy, Human Resources Director.**

**City of License:** Washington. **Station DMA:** Washington, DC (Hagerstown, MD).

**Rank:** 8.

WTTG BPCDT-20080313ACG GRANTED: 5/1/2008



© 2012 Warren Communications News

Circulation © 2011 Nielsen. Coverage based on Nielsen study.

GrandTotal	Cable TV Households	Non-cable TV Households	Total TV Households
Estimated Station Totals *	2,267,450	765,940	3,033,390
Average Weekly Circulation (2011)	1,263,320	458,667	1,721,987
Average Daily Circulation (2011)			707,619
Station DMA Total	Cable TV Households	Non-cable TV Households	Total TV Households
Estimated Station Totals *	1,653,660	667,030	2,320,690
Average Weekly Circulation (2011)	1,111,659	444,196	1,555,855
Average Daily Circulation (2011)			665,793
Other DMA Total	Cable TV Households	Non-cable TV Households	Total TV Households
Estimated Station Totals *	613,790	98,910	712,700
Average Weekly Circulation (2011)	151,661	14,471	166,132
Average Daily Circulation (2011)			41,826

\*Estimated station totals are sums of the Nielsen TV and Cable TV household estimates for each county in which the station registers viewing of more than 5% as per the Nielsen Survey Methods.

# District of Columbia — Washington

## WUSA Ch. 9

**Network Service:** CBS.

**Licensee:** Detroit Free Press Inc., 7950 Jones Branch Dr, c/o Gannett Co., McLean, VA 22102.

**Studio:** 4100 Wisconsin Ave NW, Washington, DC 20016.

**Mailing Address:** 4100 Wisconsin Ave NW, Washington, DC 20016.

**Phone:** 202-895-5999. **Fax:** 202-364-9432.

**E-mail:** 9news@wusa9.com

**Web Site:** http://www.wusa9.com

**Technical Facilities:** Channel No. 9 (186-192 MHz). Authorized power: 52-kw visual, aural. Antenna: 773-ft above av. terrain, 606-ft. above ground, 1015-ft. above sea level.

Latitude	38°	57'	01"
Longitude	77°	04'	47"

**Note:** Latitude and longitude coordinates shown are based on the North American Datum of 1927 (NAD 27) as currently required by the Mass Media Bureau of the FCC.

**Ownership:** Gannett Co. Inc. (Group Owner).

**Began Operation:** October 31, 1998. High Definition. Station broadcasting digitally on its analog channel allotment. Began analog operations: January 16, 1949 as WOIC. Sold to CBS (45%) and Washington Post (55%) August 1950. Washington Post acquired 100% in October 1954. Exchange for WWJ-TV (now WDIV), Detroit, MI approved by FCC May 18, 1978. Sale to present owner by Evening News Assn. approved by FCC January 13, 1986. Ceased analog operations: June 12, 2009.

**Represented (legal):** Wiley Rein LLP.

**Represented (sales):** Blair Television.

**Personnel:**

Allan S. Horlick, President & General Manager.

Linda Barhill, Vice President & Business Manager.

Khalim Piankhi, Vice President, Community Relations.

Chip Shenkan, General Sales Manager.

Jim Roland, Local Sales Manager.

Cheryl Savastano, Local Sales Manager.

Greg Sodano, National Sales Manager.

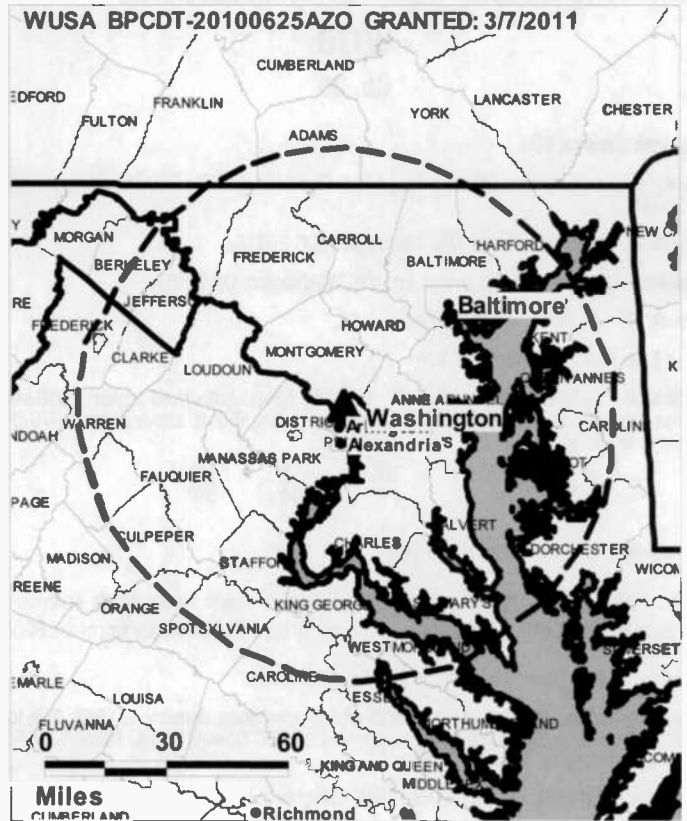
Victor Murphy, Technology Director.

Sue Baldwin, Program Associate.

Steve Houk, Marketing Director.

Erin Staples, Research Manager.

Patrick O'Brien, Digital Development Director.



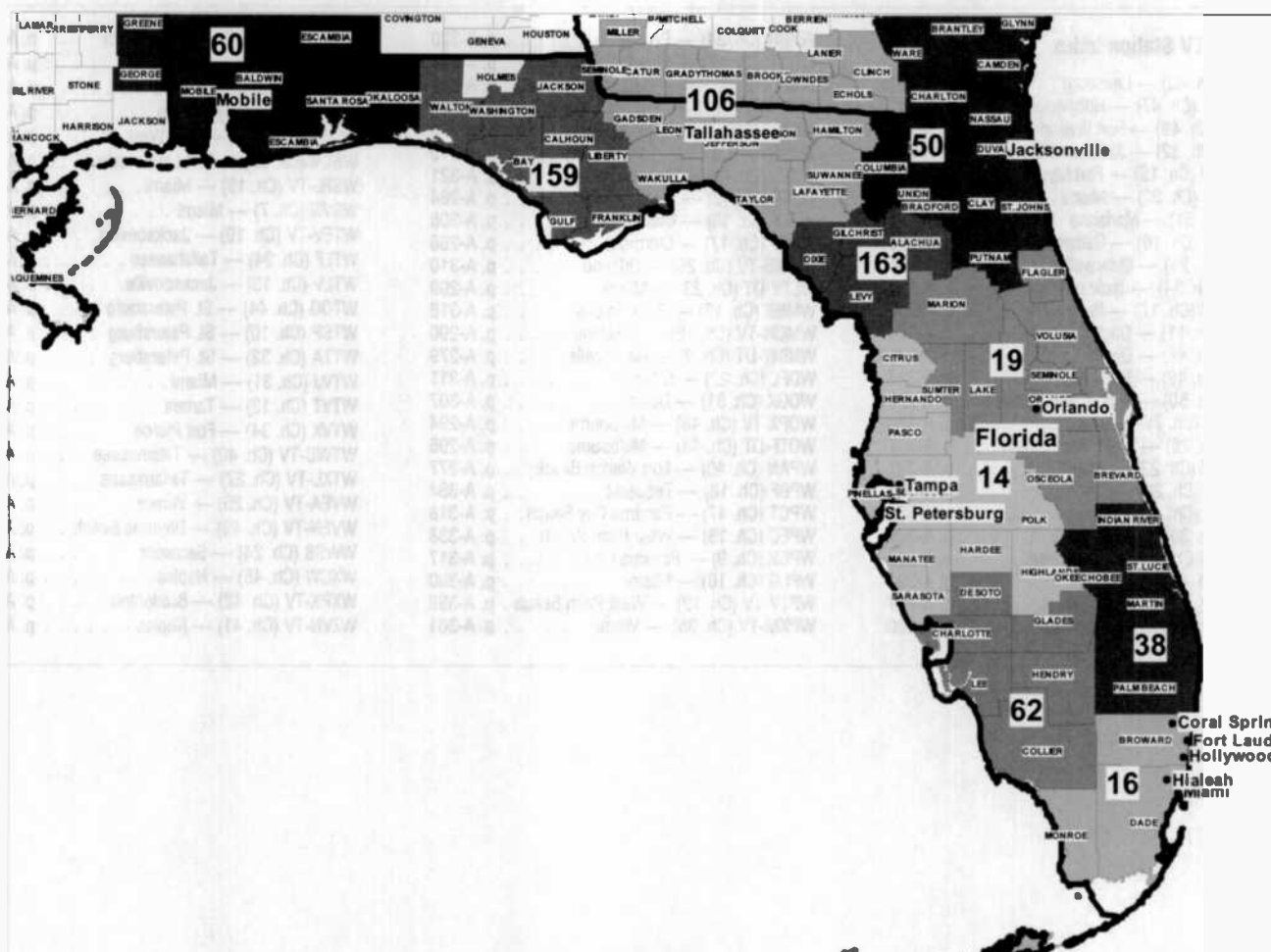
**City of License:** Washington. **Station DMA:** Washington, DC (Hagerstown, MD).

**Rank:** 8.

**Circulation** © 2011 Nielsen. Coverage based on Nielsen study.

Grand Total	Cable TV Households	Non-cable TV Households	Total TV Households
Estimated Station Totals *	2,043,130	775,480	2,818,610
Average Weekly Circulation (2011)	1,130,578	427,198	1,557,776
Average Daily Circulation (2011)			638,882
Station DMA Total	Cable TV Households	Non-cable TV Households	Total TV Households
Estimated Station Totals *	1,653,660	667,030	2,320,690
Average Weekly Circulation (2011)	1,015,781	408,069	1,423,850
Average Daily Circulation (2011)			597,246
Other DMA Total	Cable TV Households	Non-cable TV Households	Total TV Households
Estimated Station Totals *	389,470	108,450	497,920
Average Weekly Circulation (2011)	114,797	19,129	133,926
Average Daily Circulation (2011)			41,636

\*Estimated station totals are sums of the Nielsen TV and Cable TV household estimates for each county in which the station registers viewing of more than 5% as per the Nielsen Survey Methods.



© 2012 Warren Communications News

MARKET	NIelsen DMA TV HOUSEHOLDS	RANK	MARKET AREA COMMERCIAL STATIONS
Tampa-St. Petersburg (Sarasota), FL.....	1,788,240	14	WCLF (21); WFLA-TV (7); WFTS-TV (29); WFTT-DT (47); WMOR-TV (19); WTOG (44); WTSP (10); WTTA (32); WTVT (12); WVEA-TV (25); WWSB (24); WXPX-TV (42)
Miami-Fort Lauderdale, FL.....	1,583,800	16	WAMI-DT (47); WBFS-TV (32); WFOR-TV (22); WGEN-TV (8); WHFT-TV (46); WLTV-DT (23); WPLG (10); WPXM-TV (35); WSBS-TV (3); WSCV (52); WSFL-TV (19); WSVN (7); WTVJ (31)
Orlando-Daytona Beach-Melbourne, FL.....	1,465,460	19	WACX (40); WESH (11); WFTV (39); WHLV-TV (51); WKCF (17); WKMG-TV (26); WOFL (22); WOGX (31); WOPX-TV (48); WOTF-DT (43); WRBW (41); WRDQ (27); WVEN-TV (49)
West Palm Beach-Fort Pierce, FL.....	788,020	38	WFGC (49); WFLX (28); WHDT (42); WPBF (16); WPEC (13); WPTV-TV (12); WPXP-TV (36); WTVX (34)
Jacksonville, FL.....	669,840	50	WAWS (32); WCWJ (34); WJXT (42); WJDX (10); WPXC-TV (24); WTEV-TV (19); WTLV (13)
Mobile, AL-Pensacola (Fort Walton Beach), FL.....	527,930	60	WALA-TV (9); WAWD (49); WDPM-DT (23); WEAR-TV (17); WFBD (48); WFGX (50); WFNA (25); WHBR (34); WJTC (45); WKRG-TV (27); WMPV-TV (20); WPAN (40); WPMI-TV (15)
Fort Myers-Naples, FL.....	504,240	62	WBBH-TV (15); WFTX-TV (35); WINK-TV (9); WRXY-TV (33); WXCW (45); WZVN-TV (41)
Tallahassee, FL-Thomasville, GA.....	272,520	106	WCTV (46); WFXU (48); WSWG (43); WTLF (24); WTLH (50); WTWC-TV (40); WTXL-TV (27)
Panama City, FL.....	132,120	159	WBIF (51); WJHG-TV (7); WMBB (13); WPCT (47); WPGX (9)
Gainesville, FL.....	124,730	163	WCJB-TV (16); WGFL (28); WNBW-DT (9)

Florida Station Totals as of October 1, 2011

	VHF	UHF	TOTAL
Commercial Television	17	60	77
Educational Television	2	16	18
	19	76	95

(Continued on next page)

**Florida TV Station Index**

WACX (Ch. 40) — Leesburg . . . . . p. A-291  
 WAMI-DT (Ch. 47) — Hollywood . . . . . p. A-281  
 WAWD (Ch. 49) — Fort Walton Beach . . . . . p. A-275  
 WAWS (Ch. 32) — Jacksonville . . . . . p. A-282  
 WBBH-TV (Ch. 15) — Fort Myers . . . . . p. A-272  
 WBFS-TV (Ch. 32) — Miami . . . . . p. A-296  
 WBIF (Ch. 51) — Marianna . . . . . p. A-293  
 WCJB-TV (Ch. 16) — Gainesville . . . . . p. A-278  
 WCFL (Ch. 21) — Clearwater . . . . . p. A-265  
 WCWJ (Ch. 34) — Jacksonville . . . . . p. A-283  
 WEAR-TV (Ch. 17) — Pensacola . . . . . p. A-319  
 WESH (Ch. 11) — Daytona Beach . . . . . p. A-268  
 WFBD (Ch. 48) — Destin . . . . . p. A-270  
 WFGC (Ch. 49) — Palm Beach . . . . . p. A-314  
 WFGX (Ch. 50) — Fort Walton Beach . . . . . p. A-276  
 WFLA-TV (Ch. 7) — Tampa . . . . . p. A-330  
 WFLX (Ch. 28) — West Palm Beach . . . . . p. A-337  
 WFOR-TV (Ch. 22) — Miami . . . . . p. A-297  
 WFTS-TV (Ch. 29) — Tampa . . . . . p. A-331  
 WFTT-DT (Ch. 47) — Tampa . . . . . p. A-332  
 WFTV (Ch. 39) — Orlando . . . . . p. A-309  
 WFTX-TV (Ch. 35) — Cape Coral . . . . . p. A-264  
 WFXU (Ch. 48) — Live Oak . . . . . p. A-292  
 WGEN-TV (Ch. 8) — Key West . . . . . p. A-287  
 WGFL (Ch. 28) — High Springs . . . . . p. A-280

WHBR (Ch. 34) — Pensacola . . . . . p. A-320  
 WHDT (Ch. 42) — Stuart . . . . . p. A-326  
 WHFT-TV (Ch. 46) — Miami . . . . . p. A-298  
 WHLV-TV (Ch. 51) — Cocoa . . . . . p. A-267  
 WINK-TV (Ch. 9) — Fort Myers . . . . . p. A-273  
 WJHG-TV (Ch. 7) — Panama City . . . . . p. A-315  
 WJTC (Ch. 45) — Pensacola . . . . . p. A-321  
 WJXT (Ch. 42) — Jacksonville . . . . . p. A-284  
 WJXX (Ch. 10) — Orange Park . . . . . p. A-308  
 WKCF (Ch. 17) — Clermont . . . . . p. A-266  
 WKMG-TV (Ch. 26) — Orlando . . . . . p. A-310  
 WLTV-DT (Ch. 23) — Miami . . . . . p. A-299  
 WMBB (Ch. 13) — Panama City . . . . . p. A-316  
 WMOR-TV (Ch. 19) — Lakeland . . . . . p. A-290  
 WNBW-DT (Ch. 9) — Gainesville . . . . . p. A-279  
 WOFL (Ch. 22) — Orlando . . . . . p. A-311  
 WOGX (Ch. 31) — Ocala . . . . . p. A-307  
 WOPX-TV (Ch. 48) — Melbourne . . . . . p. A-294  
 WOTF-DT (Ch. 43) — Melbourne . . . . . p. A-295  
 WPAN (Ch. 40) — Fort Walton Beach . . . . . p. A-277  
 WPBF (Ch. 16) — Tequesta . . . . . p. A-334  
 WPCT (Ch. 47) — Panama City Beach . . . . . p. A-318  
 WPEC (Ch. 13) — West Palm Beach . . . . . p. A-338  
 WPGX (Ch. 9) — Panama City . . . . . p. A-317  
 WPLG (Ch. 10) — Miami . . . . . p. A-300  
 WPTV-TV (Ch. 12) — West Palm Beach . . . . . p. A-339  
 WPXM-TV (Ch. 35) — Miami . . . . . p. A-301

WPXP-TV (Ch. 36) — Lake Worth . . . . . p. A-289  
 WRBW (Ch. 41) — Orlando . . . . . p. A-312  
 WRDQ (Ch. 27) — Orlando . . . . . p. A-313  
 WRXY-TV (Ch. 33) — Tice . . . . . p. A-335  
 WSBS-TV (Ch. 3) — Key West . . . . . p. A-288  
 WSCV (Ch. 52) — Fort Lauderdale . . . . . p. A-271  
 WSFL-TV (Ch. 19) — Miami . . . . . p. A-302  
 WSVN (Ch. 7) — Miami . . . . . p. A-303  
 WTEV-TV (Ch. 19) — Jacksonville . . . . . p. A-285  
 WTLF (Ch. 24) — Tallahassee . . . . . p. A-327  
 WTLV (Ch. 13) — Jacksonville . . . . . p. A-286  
 WTOG (Ch. 44) — St. Petersburg . . . . . p. A-323  
 WTSP (Ch. 10) — St. Petersburg . . . . . p. A-324  
 WTTA (Ch. 32) — St. Petersburg . . . . . p. A-325  
 WTVJ (Ch. 31) — Miami . . . . . p. A-304  
 WTVT (Ch. 12) — Tampa . . . . . p. A-333  
 WTVX (Ch. 34) — Fort Pierce . . . . . p. A-274  
 WTWC-TV (Ch. 40) — Tallahassee . . . . . p. A-328  
 WTXL-TV (Ch. 27) — Tallahassee . . . . . p. A-329  
 WVEA-TV (Ch. 25) — Venice . . . . . p. A-336  
 WVEN-TV (Ch. 49) — Daytona Beach . . . . . p. A-269  
 WWSB (Ch. 24) — Sarasota . . . . . p. A-322  
 WXCW (Ch. 45) — Naples . . . . . p. A-305  
 WXPX-TV (Ch. 42) — Bradenton . . . . . p. A-263  
 WZVN-TV (Ch. 41) — Naples . . . . . p. A-306

**Florida — Bradenton**

**WXPX-TV  
Ch. 42**

**Network Service:** ION.

**Licensee:** ION Media License Co. LLC, 601 Clearwater Park Rd, West Palm Beach, FL 33401-6233.

**Studio:** 14444 66th St N, Clearwater, FL 33764.

**Mailing Address:** 14444 66th St N, Clearwater, FL 33764.

**Phone:** 727-479-1053. **Fax:** 727-479-1180.

**E-mail:** josephkoker@ionmedia.com

**Web Site:** http://www.iontelevision.com

**Technical Facilities:** Channel No. 42 (638-644 MHz). Authorized power: 257-kw max. visual, aural. Antenna: 1555-ft above av. terrain, 1549-ft. above ground, 1624-ft. above sea level.

Latitude	27°	49'	10"
Longitude	82°	15'	39"

**Transmitter:** 13623 Rhodine Rd.

**Note:** Latitude and longitude coordinates shown are based on the North American Datum of 1927 (NAD 27) as currently required by the Mass Media Bureau of the FCC.

**Ownership:** ION Media Networks Inc. (Group Owner).

**Began Operation:** January 1, 2003. Standard Definition. Began analog operations: August 1, 1994. Ceased analog operations: June 12, 2009. Sale to Flenoy Rogers Inc. by Bradenton Broadcast TV Co. Ltd. approved by FCC July 21, 1993, but never consummated. Sale to The Christian Network by Bradenton Broadcast TV Co. Ltd. approved by FCC September 30, 1996. Sale to Paxson Communications Corp. by The Christian Network approved by FCC December 15, 1997. Paxson Communications Corp. became ION Media Networks Inc. on June 26, 2006. Transfer of control by ION Media Networks Inc. from Paxson Management Corp. & Lowell W. Paxson to CIG Media LLC approved by FCC December 31, 2007. Involuntary assignment to debtor in possession status approved by FCC June 5, 2009. Involuntary assignment from debtor in possession status approved by FCC September 28, 2009. Transfer of control by ION Media Networks Inc. from ION Media Networks Liquidating Trust to Media Holdco LP approved by FCC December 17, 2009. Sale to Urban Television LLC pending.

**Represented (legal):** Dow Lohnes PLLC.

**Represented (engineering):** du Treil, Lundin & Rackley Inc.

**Personnel:**

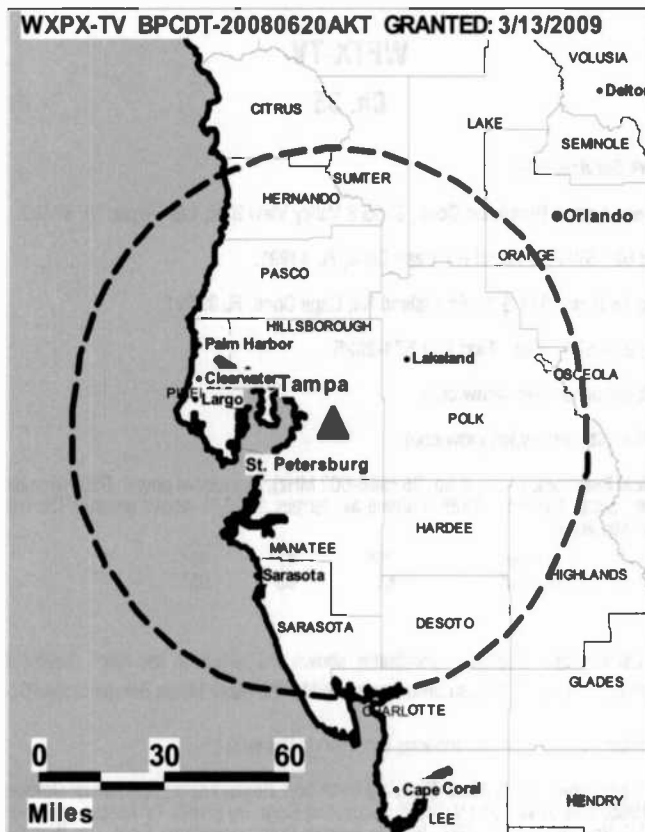
**Debra Burdick,** Station Operations Manager.

**Dave Girvan,** Chief Engineer.

**Angela Romero,** Traffic Manager.

**City of License:** Bradenton. **Station DMA:** Tampa-St. Petersburg (Sarasota), FL.

**Rank:** 14.



© 2012 Warren Communications News

Circulation © 2011 Nielsen. Coverage based on Nielsen study.

GrandTotal	Cable TV Households	Non-cable TV Households	Total TV Households
Estimated Station Totals *	1,416,100	397,110	1,813,210
Average Weekly Circulation (2011)	306,283	72,801	379,084
Average Daily Circulation (2011)			98,567

Station DMA Total	Cable TV Households	Non-cable TV Households	Total TV Households
Estimated Station Totals *	1,413,770	373,000	1,786,770
Average Weekly Circulation (2011)	305,794	70,670	376,464
Average Daily Circulation (2011)			97,965

Other DMA Total	Cable TV Households	Non-cable TV Households	Total TV Households
Estimated Station Totals *	2,330	24,110	26,440
Average Weekly Circulation (2011)	489	2,131	2,620
Average Daily Circulation (2011)			602

\*Estimated station totals are sums of the Nielsen TV and Cable TV household estimates for each county in which the station registers viewing of more than 5% as per the Nielsen Survey Methods.

**WFTX-TV**

**Ch. 35**

**Network Service:** FOX.

**Licensee:** Journal Broadcast Corp., 3355 S Valley View Blvd, Las Vegas, NV 89102.

**Studio:** 621 SW Pine Island Rd, Cape Coral, FL 33991.

**Mailing Address:** 621 S.W. Pine Island Rd, Cape Coral, FL 33991.

**Phone:** 239-574-3636. **Fax:** 239-574-2025.

**E-mail:** bstruense@fox4now.com

**Web Site:** http://www.fox4now.com

**Technical Facilities:** Channel No. 35 (596-602 MHz). Authorized power: 930-kw max. visual, aural. Antenna: 1325-ft above av. terrain, 1322-ft. above ground, 1351-ft. above sea level.

Latitude 26° 47' 42"  
Longitude 81° 48' 05"

**Note:** Latitude and longitude coordinates shown are based on the North American Datum of 1927 (NAD 27) as currently required by the Mass Media Bureau of the FCC.

**Ownership:** Journal Communications Inc. (Group Owner).

**Began Operation:** July 1, 2001. Standard Definition. Began analog operations: October 14, 1985. Sale to Wabash Valley Broadcasting Corp. by Family TV Assoc. approved by FCC November 25, 1986. Sale to Emmis Communications Corp. by Wabash Valley Broadcasting Corp. approved by FCC October 1, 1998. Sale to present owner by Emmis Communications Corp. approved by FCC November 29, 2005. Ceased analog operations: June 12, 2009.

**Represented (legal):** Leventhal, Senter & Lerman PLLC.

**Represented (sales):** TeleRep Inc.

**Personnel:**

Judy D. Kenney, Vice President & General Manager.

Dana George, General Sales Manager.

Eric Maze, News Director.

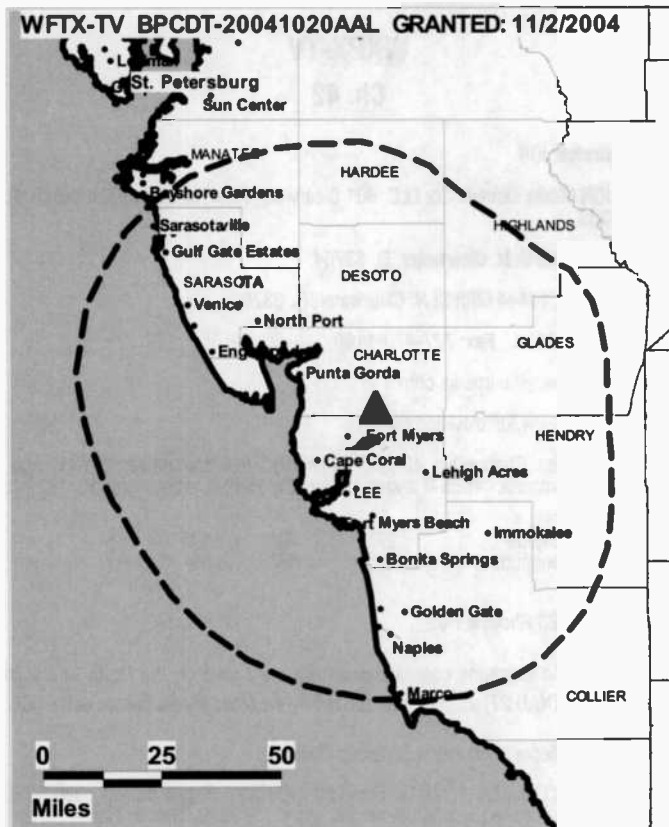
Mike Mayne, Chief Engineer.

Wendy Duncan, Business Manager.

Linda Karl, Program Director & Traffic Manager.

Brent Struense, Promotions Manager & Marketing Director.

**City of License:** Cape Coral. **Station DMA:** Fort Myers-Naples, FL. **Rank:** 62.



© 2012 Warren Communications News

Circulation © 2011 Nielsen. Coverage based on Nielsen study.

GrandTotal	Cable TV Households	Non-cable TV Households	Total TV Households
Estimated Station Totals *	312,210	213,090	525,300
Average Weekly Circulation (2011)	168,184	97,096	265,280
Average Daily Circulation (2011)			89,359
Station DMA Total	Cable TV Households	Non-cable TV Households	Total TV Households
Estimated Station Totals *	312,210	183,290	495,500
Average Weekly Circulation (2011)	168,184	93,937	262,121
Average Daily Circulation (2011)			89,121
Other DMA Total	Cable TV Households	Non-cable TV Households	Total TV Households
Estimated Station Totals *	0	29,800	29,800
Average Weekly Circulation (2011)	0	3,159	3,159
Average Daily Circulation (2011)			238

\*Estimated station totals are sums of the Nielsen TV and Cable TV household estimates for each county in which the station registers viewing of more than 5% as per the Nielsen Survey Methods.



**WCLF**  
**Ch. 21**

**Network Service:** IND.

**Licensee:** Christian Television Corp Inc, PO Box 6922, Clearwater, FL 33758.

**Studio:** 6922 142nd Ave. N, Largo, FL 33771.

**Mailing Address:** PO Box 6922, Clearwater, FL 33758.

**Phone:** 727-535-5622. **Fax:** 727-531-2497.

**E-mail:** tchapman@ctntv.net

**Web Site:** <http://www.ctnonline.com>

**Technical Facilities:** Channel No. 21 (512-518 MHz). Authorized power: 1000-kw max. visual, aural. Antenna: 1342-ft above av. terrain, 1342-ft. above ground, 1401-ft. above sea level.

Latitude	27°	49'	10"
Longitude	82°	15'	39"

Holds CP for change to 1325-ft above av. terrain, 1339-ft. above ground, 1414-ft. above sea level; BPCDT-20080619AHV.

**Note:** Latitude and longitude coordinates shown are based on the North American Datum of 1927 (NAD 27) as currently required by the Mass Media Bureau of the FCC.

**Ownership:** Christian Television Network Inc (Group Owner).

**Began Operation:** October 1, 2002. Standard Definition. Began analog operations: October 24, 1979. Ceased analog operations: February 17, 2009.

**Personnel:**

**Robert D'Andrea**, President & General Manager.

**Carl Berger**, Chief Engineer.

**Steve Cunningham**, Programming & Sales Director.

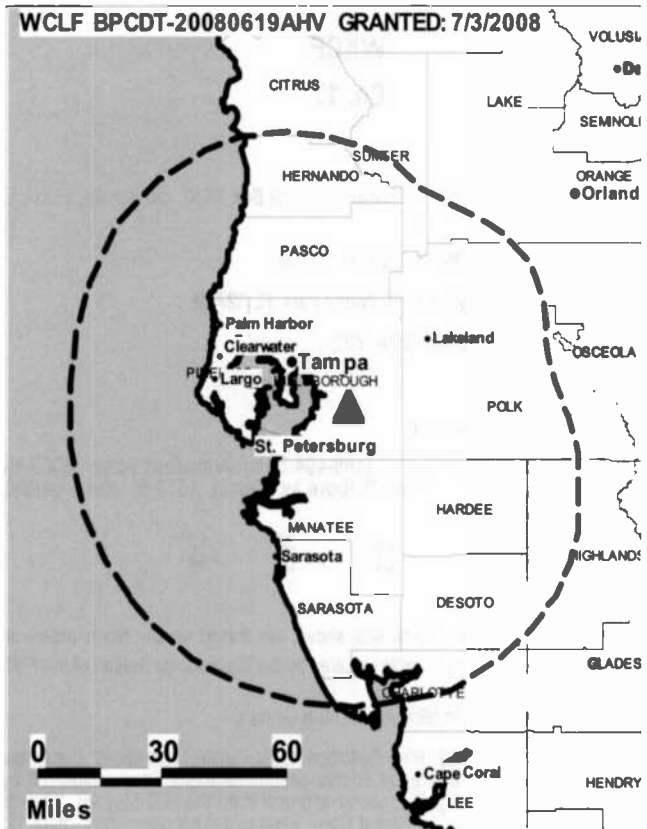
**City of License:** Clearwater. **Station DMA:** Tampa-St. Petersburg (Sarasota), FL.

**Rank:** 14.



FULLY SEARCHABLE • CONTINUOUSLY UPDATED • DISCOUNT RATES FOR PRINT PURCHASERS

For more information call 800-771-9202 or visit [www.warren-news.com](http://www.warren-news.com)



© 2012 Warren Communications News

Circulation © 2011 Nielsen. Coverage based on Nielsen study.

GrandTotal	Cable TV Households	Non-cable TV Households	Total TV Households
Estimated Station Totals *	1,165,170	145,690	1,310,860
Average Weekly Circulation (2011)	70,777	14,467	85,244
Average Daily Circulation (2011)			19,458
Station DMA Total	Cable TV Households	Non-cable TV Households	Total TV Households
Estimated Station Totals *	1,165,170	145,690	1,310,860
Average Weekly Circulation (2011)	70,777	14,467	85,244
Average Daily Circulation (2011)			19,458

\*Estimated station totals are sums of the Nielsen TV and Cable TV household estimates for each county in which the station registers viewing of more than 5% as per the Nielsen Survey Methods.

**WKCF**  
**Ch. 17**

**Network Service:** CW.

**Licensee:** Orlando Hearst-Argyle Television Inc., PO Box 1800, c/o Brooks, Pierce et al., Raleigh, NC 27602.

**Studio:** 1021 N Wymore Rd, Winter Park, FL 32789.

**Mailing Address:** 1021 N Wymore Rd, Winter Park, FL 32789.

**Phone:** 407-645-2222. **Fax:** 407-389-7632.

**E-mail:** jcarter@hearst.com

**Web Site:** http://www.cw18tv.com

**Technical Facilities:** Channel No. 17 (488-494 MHz). Authorized power: 1000-kw max. visual, aural. Antenna: 1549-ft above av. terrain, 1512-ft. above ground, 1578-ft. above sea level.

Latitude 28° 35' 12"  
Longitude 81° 04' 58"

**Note:** Latitude and longitude coordinates shown are based on the North American Datum of 1927 (NAD 27) as currently required by the Mass Media Bureau of the FCC.

**Ownership:** Hearst-Argyle Television Inc. (Group Owner).

**Began Operation:** June 1, 2002. High Definition. Began analog operations: December 8, 1988. Sale to present owner by Emmis Communications Corp. approved by FCC July 7, 2006. Hearst-Argyle received approval from the FCC May 26, 2009 to become privately owned by The Hearst Corp. Ceased analog operations: June 12, 2009.

**Represented (legal):** Brooks, Pierce, McLendon, Humphrey & Leonard LLP.

**Personnel:**

James J. Carter, President & General Manager.

Lenora Boutte, Vice President, Programming.

Mark Spencer, Local Sales Manager.

Tom Post, National Sales Manager.

Joe Addalia, Chief Engineer.

Dick Spark, Business Manager.

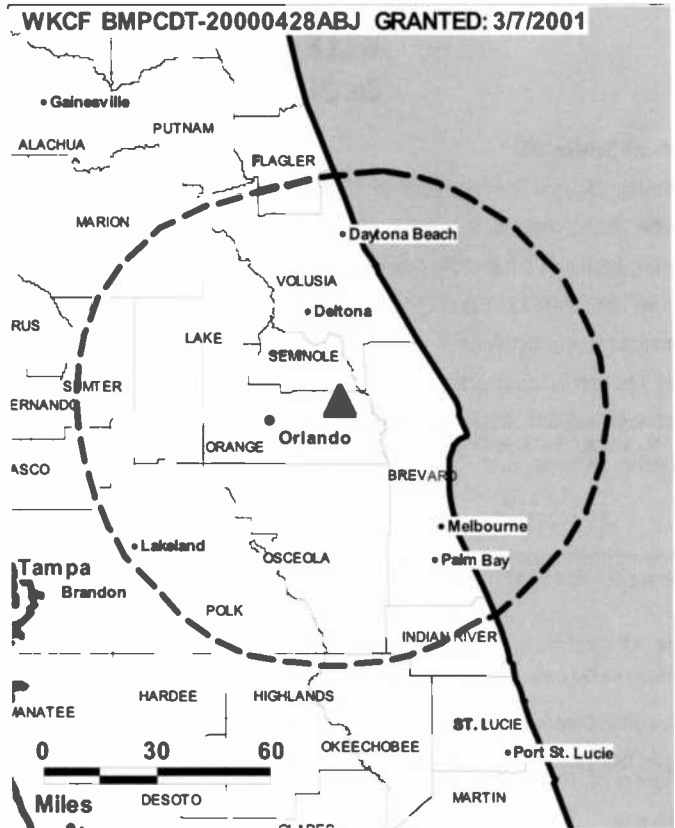
Greg Thomas, Promotion Manager.

Robin Balk, Production Manager.

Karen Nelson-Brown, Traffic Manager.

**City of License:** Clermont. **Station DMA:** Orlando-Daytona Beach-Melbourne, FL.

**Rank:** 19.



© 2012 Warren Communications News

Circulation © 2011 Nielsen. Coverage based on Nielsen study.

GrandTotal	Cable TV Households	Non-cable TV Households	Total TV Households
Estimated Station Totals *	1,004,370	522,830	1,527,200
Average Weekly Circulation (2011)	427,755	189,183	616,938
Average Daily Circulation (2011)			199,101
Station DMA Total	Cable TV Households	Non-cable TV Households	Total TV Households
Estimated Station Totals *	1,004,370	448,750	1,453,120
Average Weekly Circulation (2011)	427,755	184,220	611,975
Average Daily Circulation (2011)			198,508
Other DMA Total	Cable TV Households	Non-cable TV Households	Total TV Households
Estimated Station Totals *	0	74,080	74,080
Average Weekly Circulation (2011)	0	4,963	4,963
Average Daily Circulation (2011)			593

\*Estimated station totals are sums of the Nielsen TV and Cable TV household estimates for each county in which the station registers viewing of more than 5% as per the Nielsen Survey Methods.

**WHLV-TV**  
**Ch. 51**

**Network Service:** IND.

**Licensee:** Trinity Christian Center of Santa Ana Inc., PO Box C-11949, Santa Ana, CA 92711.

**Studio:** 4525 Vineland Rd, Orlando, FL 32746.

**Mailing Address:** 4525 Vineland Rd, Orlando, FL 32746.

**Phone:** 407-423-5200.

**Web Site:** <http://www.tbn.org>

**Technical Facilities:** Channel No. 51 (692-698 MHz). Authorized power: 1000-kw max. visual, aural. Antenna: 1621-ft above av. terrain, 1591-ft. above ground, 1658-ft. above sea level.

Latitude 28° 35' 12"  
Longitude 81° 04' 58"

**Note:** Latitude and longitude coordinates shown are based on the North American Datum of 1927 (NAD 27) as currently required by the Mass Media Bureau of the FCC.

**Ownership:** Trinity Broadcasting Network Inc. (Group Owner).

**Began Operation:** June 12, 2009. Began analog operations: August 16, 1983. Sale to present owner by Good Life Broadcasting Inc. approved by FCC August 1, 2006. Ceased analog operations: June 12, 2009.

**Represented (legal):** Colby M. May.


**Personnel:**

**Oralena Valero**, Interim Station Manager.

**Richard Craig Jr.**, Chief Engineer.

**City of License:** Cocoa. **Station DMA:** Orlando-Daytona Beach-Melbourne, FL.

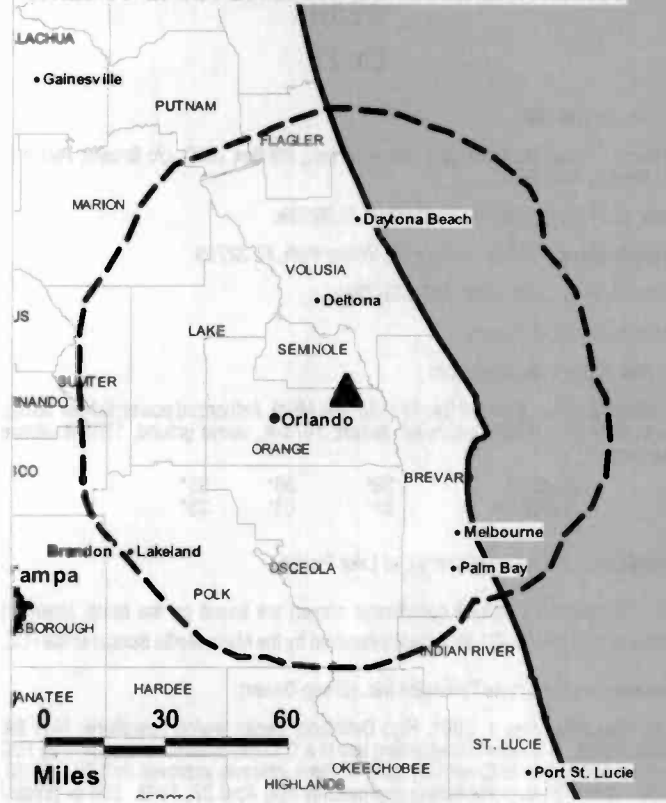
**Rank:** 19.



FULLY SEARCHABLE • CONTINUOUSLY UPDATED • DISCOUNT RATES FOR PRINT PURCHASERS

For more information call 800-771-9202 or visit [www.warren-news.com](http://www.warren-news.com)

WHLV-TV BPCDT-20080617AEC GRANTED: 7/15/2008



© 2012 Warren Communications News

Circulation © 2011 Nielsen. Coverage based on Nielsen study.

GrandTotal	Cable TV Households	Non-cable TV Households	Total TV Households
Estimated Station Totals *	619,230	139,660	758,890
Average Weekly Circulation (2011)	43,446	9,293	52,739
Average Daily Circulation (2011)			10,228
Station DMA Total	Cable TV Households	Non-cable TV Households	Total TV Households
Estimated Station Totals *	619,230	139,660	758,890
Average Weekly Circulation (2011)	43,446	9,293	52,739
Average Daily Circulation (2011)			10,228

\*Estimated station totals are sums of the Nielsen TV and Cable TV household estimates for each county in which the station registers viewing of more than 5% as per the Nielsen Survey Methods.

# Florida — Daytona Beach

## WESH Ch. 11

**Network Service:** NBC.

**Licensee:** Orlando Hearst-Argyle Television Inc., PO Box 1800, c/o Brooks, Pierce et al., Raleigh, NC 27602.

**Studio:** 1021 N Wymore Rd, Winter Park, FL 32789.

**Mailing Address:** 1021 N Wymore Rd, Winter Park, FL 32789.

**Phone:** 407-645-2222. **Fax:** 407-539-7948.

**E-mail:** jcarter@hearst.com

**Web Site:** <http://www.wesh.com>

**Technical Facilities:** Channel No. 11 (198-204 MHz). Authorized power: 60-kw visual, aural. Antenna: 1690-ft above av. terrain, 1673-ft. above ground, 1726-ft. above sea level.

Latitude 28° 36' 35"  
Longitude 81° 03' 35"

**Transmitter:** 2.9-mi. N90 degrees E of Lake Pickett.

**Note:** Latitude and longitude coordinates shown are based on the North American Datum of 1927 (NAD 27) as currently required by the Mass Media Bureau of the FCC.

**Ownership:** Hearst-Argyle Television Inc. (Group Owner).

**Began Operation:** May 1, 2001. High Definition. Began analog operations: May 29, 1956. Merger of Cowles Broadcasting into H & C Communications approved by FCC October 1984. Sale to Cowles by John H. Perry interests approved by FCC April 20, 1966. Sale to Pulitzer Publishing approved by FCC April 27, 1993. Sale to present owner by Pulitzer approved by FCC November 24, 1998. Hearst-Argyle received approval from the FCC May 26, 2009 to become privately owned by The Hearst Corp. Ceased analog operations: June 12, 2009.

**Represented (sales):** Eagle Television Sales.

**Represented (legal):** Brooks, Pierce, McLendon, Humphrey & Leonard LLP.

**Personnel:**

James J. Carter, President & General Manager.

Bob Fein, Station Manager & Sales Director.

Richard K. Scharf, Operations Manager.

Rob Halpern, General Sales Manager.

Wendi Jeffers, Local Sales Manager.

Justin Jones, National Sales Manager.

Barb Maushard, News Director.

Richard Monn, Chief Engineer.

Dick Spark, Controller.

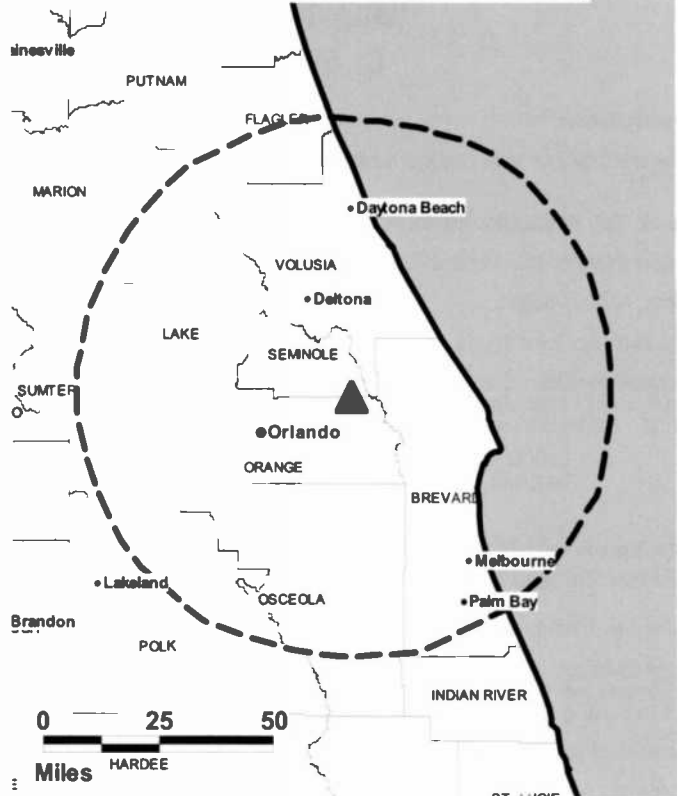
Lenora Boutte, Program Manager & Community Affairs Director.

D. J. Stephens, Sales Marketing Director.

Victoria Rose, Research Director.

Suzanne Græthen, Creative Services Director.

WESH BMPCDT-19990407KJ GRANTED: 11/2/2000



© 2012 Warren Communications News

**Penni Rojas, Traffic Manager.**

**City of License:** Daytona Beach.

**Station DMA:** Orlando-Daytona Beach-Melbourne, FL. **Rank:** 19.

Circulation © 2011 Nielsen. Coverage based on Nielsen study.

GrandTotal	Cable TV Households	Non-cable TV Households	Total TV Households
Estimated Station Totals *	1,086,950	448,750	1,535,700
Average Weekly Circulation (2011)	654,750	280,166	934,916
Average Daily Circulation (2011)			449,212
Station DMA Total	Cable TV Households	Non-cable TV Households	Total TV Households
Estimated Station Totals *	1,004,370	448,750	1,453,120
Average Weekly Circulation (2011)	642,284	280,166	922,450
Average Daily Circulation (2011)			446,402
Other DMA Total	Cable TV Households	Non-cable TV Households	Total TV Households
Estimated Station Totals *	82,580	0	82,580
Average Weekly Circulation (2011)	12,466	0	12,466
Average Daily Circulation (2011)			2,810

\*Estimated station totals are sums of the Nielsen TV and Cable TV household estimates for each county in which the station registers viewing of more than 5% as per the Nielsen Survey Methods.

**Florida — Daytona Beach**

**WVEN-TV  
Ch. 49**

**Network Service:** UNV.

**Licensee:** Entravision Holdings LLC, 2425 Olympic Blvd, Ste 6000 W, Santa Monica, CA 90404.

**Studio:** 523 Douglas Ave, Altamonte Springs, FL 32714.

**Mailing Address:** 523 Douglas Ave, Altamonte Springs, FL 32714.

**Phone:** 407-774-2626. **Fax:** 407-774-3384.

**E-mail:** aguernica@entravision.com

**Web Site:** http://www.wventv.com

**Technical Facilities:** Channel No. 49 (680-686 MHz). Authorized power: 120-kw max. visual, aural. Antenna: 1404-ft above av. terrain, 1348-ft. above ground, 1404-ft. above sea level.

Latitude 28° 55' 16"  
Longitude 81° 19' 09"

**Note:** Latitude and longitude coordinates shown are based on the North American Datum of 1927 (NAD 27) as currently required by the Mass Media Bureau of the FCC.

**Ownership:** Entravision Communications Corp. (Group Owner).

**Began Operation:** April 17, 2003. Began analog operations: September 15, 1988 as WAYQ, went off air after struck by Navy jet in 1991. Sale to James D. McCotter approved by FCC December 21, 1993. Returned to air as WNTD July 1, 1996. Sale to present owner as WVEN-TV by James D. McCotter approved by FCC September 14, 2000. Ceased analog operations: February 17, 2009.

**Personnel:**

**Antonio Guernica, General Manager & General Sales Manager.**

**Elio Aguilar, Local Sales Manager.**

**Anibal Soto, National Sales Manager.**

**Karen Mendez, News Director.**

**Chuck Seithle, Chief Engineer.**

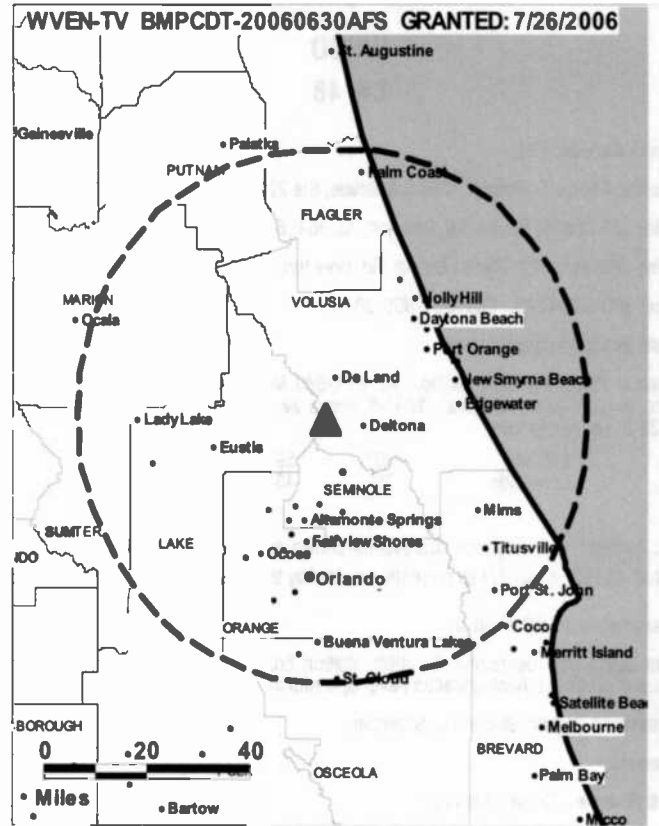
**Daysia Pagan, Controller.**

**Maria Fernandez, Program & Research Director.**

**Ana Bello, Promotions Director.**

**Anthony Roman, Production Manager.**

**Lucecita Santiago, Traffic Manager.**



**City of License:** Daytona Beach.

**Station DMA:** Orlando-Daytona Beach-Melbourne, FL. Rank: 19.

Circulation © 2011 Nielsen. Coverage based on Nielsen study.

Grand Total	Cable TV Households	Non-cable TV Households	Total TV Households
Estimated Station Totals *	504,110	361,490	865,600
Average Weekly Circulation (2011)	64,116	58,957	123,073
Average Daily Circulation (2011)			72,825
Station DMA Total	Cable TV Households	Non-cable TV Households	Total TV Households
Estimated Station Totals *	504,110	361,490	865,600
Average Weekly Circulation (2011)	64,116	58,957	123,073
Average Daily Circulation (2011)			72,825

\*Estimated station totals are sums of the Nielsen TV and Cable TV household estimates for each county in which the station registers viewing of more than 5% as per the Nielsen Survey Methods.

## Florida — Destin

### WFBD Ch. 48

**Network Service:** IND.

**Licensee:** George S. Flinn Jr., 188 S Bellevue, Ste 222, Memphis, TN 38104.

**Studio:** 321 Charles Booker Rd, Brewton, AL 36426.

**Mailing Address:** 621 Charles Booker Rd, Brewton, AL 36426.

**Phone:** 850-837-4845. **Fax:** 251-809-3014.

**E-mail:** dirk@tvsalespros.com

**Technical Facilities:** Channel No. 48 (674-680 MHz). Authorized power: 1000-kw max. visual, aural. Antenna: 1044-ft above av. terrain, 1077-ft. above ground, 1222-ft. above sea level.

Latitude	30°	59'	52"
Longitude	86°	43'	13"

**Note:** Latitude and longitude coordinates shown are based on the North American Datum of 1927 (NAD 27) as currently required by the Mass Media Bureau of the FCC.

**Ownership:** George S. Flinn Jr.

**Began Operation:** September 5, 2005. Station broadcasting digitally on its analog channel allotment. Analog station never operational.

**Represented (legal):** Stephen C. Simpson.

**Personnel:**

Dirk Freeman, General Manager.

**City of License:** Destin. **Station DMA:** Mobile, AL-Pensacola (Fort Walton Beach), FL.

**Rank:** 60.

**Nielsen Data:** Not available.



© 2012 Warren Communications News

**WSCV**  
**Ch. 52**

**Network Service:** TMO.

**Licensee:** NBC Telemundo License LLC, 1299 Pennsylvania Ave NW, 9th Fl, c/o NBCUniversal LLC, Washington, DC 20004.

**Studio:** 15000 SW 27th St, Miramar, FL 33027.

**Mailing Address:** 15000 SW 27th St, Miramar, FL 33027.

**Phone:** 305-888-5151. **Fax:** 954-622-6107.

**Web Site:** <http://www.telemundo51.com>

**Technical Facilities:** Channel No. 52 (698-704 MHz). Authorized power: 500-kw max. visual, aural. Antenna: 997-ft above av. terrain, 994-ft. above ground, 1005-ft. above sea level.

Latitude	25°	59'	08.7"
Longitude	80°	11'	37.1"

Holds CP for change to channel number 30, 1000-kw max. visual, 997-ft above av. terrain, 994-ft. above ground, 1005-ft. above sea level; BPCDT-20080620ADV.

**Note:** Latitude and longitude coordinates shown are based on the North American Datum of 1927 (NAD 27) as currently required by the Mass Media Bureau of the FCC.

**Ownership:** NBCUniversal LLC (Group Owner).

**Began Operation:** August 1, 2002. Standard Definition. Began analog operations: December 6, 1968. Ceased analog operations: June 12, 2009. While known as WSMS-TV, left air August 10, 1970. Sale by Gold Coast Telecasting approved by FCC January 12, 1972. Resumed operation February 14, 1972. Sale by Trustee in Bankruptcy for Channel 51 Inc. to Johns-Koenig Associates Inc. approved by FCC July 14, 1976. Subscription TV authorization granted March 23, 1979. Sale to Oak Industries by William F. Johns, Alvin Koenig, et al., approved by FCC February 29, 1980. Sale to John Blair & Co. approved by FCC October 9, 1984. Controlling interest in John Blair & Co. was purchased by Reliance Group & approved by FCC September 18, 1986. In a series of transfers, Reliance Group & John Blair & Co. formed the Telemundo Group. Transfer of control by Telemundo Holdings Inc. from Apollo Investment Fund to Council Tree Hispanic Broadcasters approved by FCC November 17, 2000. Transfer of control by Telemundo of Florida License Corp. from Telemundo Communications Group Inc. to TN Acquisition Corp. (General Electric Co.) approved by FCC April 10, 2002. Transfer of control by NBC Telemundo License Co. from General Electric Co. (100% to 49%) to Comcast Corp. (0 to 51%) approved by FCC January 19, 2011.

**Personnel:**

**Manuel Martinez,** Vice President & General Manager.

**Helga Silva,** Vice President, News.

**Jorge Carballo,** General Sales Manager.

**Alicia Soriano,** Local Sales Manager.

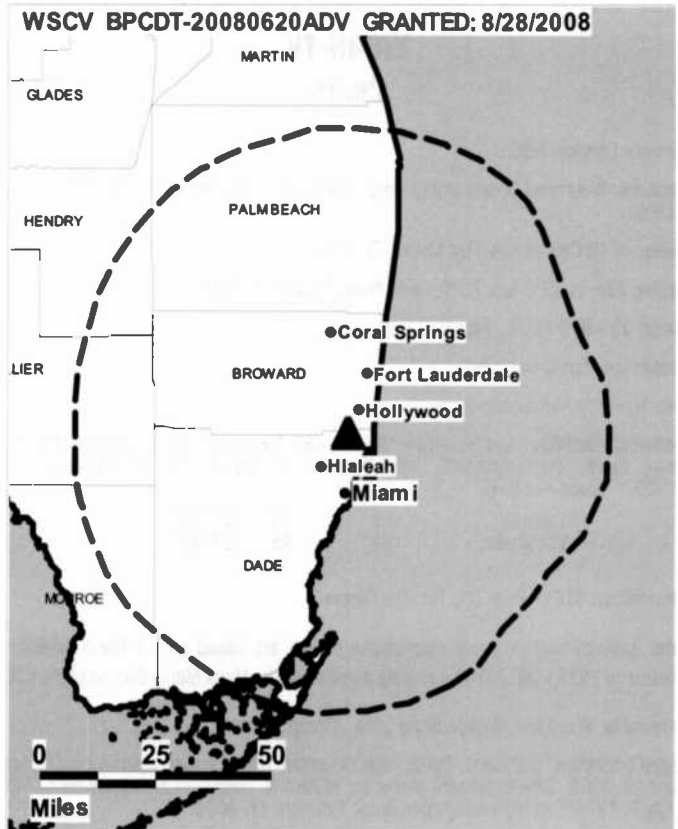
**Barry Kandel,** National Sales Manager.

**Terry Smith,** Chief Engineer.

**Cristina Bartos,** Program & Creative Services Director.

**Ralph Arias,** Production Manager.

**Ariel Lipiz,** Traffic Manager.



© 2012 Warren Communications News

**City of License:** Fort Lauderdale. **Station DMA:** Miami-Fort Lauderdale, FL. **Rank:** 16.

Circulation © 2011 Nielsen. Coverage based on Nielsen study.

Grand Total	Cable TV Households	Non-cable TV Households	Total TV Households
Estimated Station Totals *	1,110,670	468,170	1,578,840
Average Weekly Circulation (2011)	315,918	122,218	438,136
Average Daily Circulation (2011)			248,618
Station DMA Total	Cable TV Households	Non-cable TV Households	Total TV Households
Estimated Station Totals *	1,105,040	468,170	1,573,210
Average Weekly Circulation (2011)	315,406	122,218	437,624
Average Daily Circulation (2011)			248,541
Other DMA Total	Cable TV Households	Non-cable TV Households	Total TV Households
Estimated Station Totals *	5,630	0	5,630
Average Weekly Circulation (2011)	512	0	512
Average Daily Circulation (2011)			77

\*Estimated station totals are sums of the Nielsen TV and Cable TV household estimates for each county in which the station registers viewing of more than 5% as per the Nielsen Survey Methods.

**WBBH-TV**  
**Ch. 15**

**Network Service:** NBC.

**Licensee:** Waterman Broadcasting Corp. of Florida, 3719 Central Ave, Fort Myers, FL 33901.

**Studio:** 3719 Central Ave, Fort Myers, FL 33901.

**Mailing Address:** PD Box 7578, Fort Myers, FL 33911-7578.

**Phone:** 239-939-2020. **Fax:** 239-939-2152.

**E-mail:** spontius@water.net

**Web Site:** http://www.nbc-2.com

**Technical Facilities:** Channel No. 15 (476-482 MHz). Authorized power: 1000-kw max. visual, aural. Antenna: 1489-ft above av. terrain, 1487-ft. above ground, 1520-ft. above sea level.

Latitude 26° 49' 21.20"  
Longitude 81° 45' 54.30"

**Transmitter:** 11011 Hwy. 31, Tuckers Corner.

**Note:** Latitude and longitude coordinates shown are based on the North American Datum of 1927 (NAD 27) as currently required by the Mass Media Bureau of the FCC.

**Ownership:** Waterman Broadcasting Corp. (Group Owner).

**Began Operation:** October 1, 2002. High Definition. Began analog operations: December 18, 1968. Sale to present owner by William N. Dakos, et al., approved by FCC July 9, 1979. Ceased analog operations: February 17, 2009.

**Represented (legal):** Covington & Burling.

**Represented (sales):** Continental Television Sales.

**Represented (engineering):** Cohen Dippell & Everist PC.

**Personnel:**

**Steve Pontius**, Executive Vice President & General Manager.

**Bob Beville**, General Sales Manager.

**Gayla Wright**, Local Sales Manager.

**Darrel Lieze-Adams**, News Director & Marketing & Promotions Manager.

**Dan Billings**, Engineering & Technical Services Director.

**Gerry Poppe**, Chief Financial Officer.

**Deborah Abbott**, Program Manager.

**Bob Hannon**, Production Director.

**Bob Jones**, Creative Services & Production Director.

**Evelyn Jewett**, Traffic Manager.

**City of License:** Fort Myers. **Station DMA:** Fort Myers-Naples, FL. **Rank:** 62.

**WBBH-TV BMPCDT-20030502AAL GRANTED: 5/8/2003**



© 2012 Warren Communications News

Circulation © 2011 Nielsen. Coverage based on Nielsen study.

GrandTotal	Cable TV Households	Non-cable TV Households	Total TV Households
Estimated Station Totals *	326,340	240,260	566,600
Average Weekly Circulation (2011)	222,055	122,259	344,314
Average Daily Circulation (2011)			189,737
Station DMA Total	Cable TV Households	Non-cable TV Households	Total TV Households
Estimated Station Totals *	312,210	183,290	495,500
Average Weekly Circulation (2011)	220,699	113,492	334,191
Average Daily Circulation (2011)			185,474
Other DMA Total	Cable TV Households	Non-cable TV Households	Total TV Households
Estimated Station Totals *	14,130	56,970	71,100
Average Weekly Circulation (2011)	1,356	8,767	10,123
Average Daily Circulation (2011)			4,263

\*Estimated station totals are sums of the Nielsen TV and Cable TV household estimates for each county in which the station registers viewing of more than 5% as per the Nielsen Survey Methods.



**WINK-TV**  
Ch. 9

**Network Service:** CBS.

**Licensee:** Fort Myers Broadcasting Co., 2824 Palm Beach Blvd, Fort Myers, FL 33916-1590.

**Studio:** 2824 Palm Beach Blvd, Fort Myers, FL 33916-1590.

**Mailing Address:** 2824 Palm Beach Blvd, Fort Myers, FL 33916-1590.

**Phone:** 239-334-1111. **Fax:** 239-334-0744.

**E-mail:** manager@winktv.com

**Web Site:** http://www.winktv.com

**Technical Facilities:** Channel No. 9 (186-192 MHz). Authorized power: 20-kw visual, aural. Antenna: 1460-ft above av. terrain, 1457-ft. above ground, 1486-ft. above sea level.

Latitude 26° 48' 01"  
Longitude 81° 45' 48"

Holds CP for change to channel number 50, 1000-kw max. visual, 1453-ft above av. terrain, 1452-ft. above ground, 1482-ft. above sea level; BPCDT-20091215AAF.

**Note:** Latitude and longitude coordinates shown are based on the North American Datum of 1927 (NAD 27) as currently required by the Mass Media Bureau of the FCC.

**Ownership:** Fort Myers Broadcasting Co.

**Began Operation:** May 30, 2006. Began analog operations: March 6, 1954. Transfer of control from Arthur B. McBride Jr. to Brian A. McBride, Maureen McBride & Kathleen McBride Plum approved by FCC August 19, 1999. Ceased analog operations: February 17, 2009.

**Represented (sales):** Blair Television.

**Represented (legal):** Leibowitz & Associates PA.

**Personnel:**

Wayne Simons, Vice President, General Manager & Sales Director.

Roberta Voelker, Local Sales Manager.

Jesse Daniels, National Sales Manager.

Bruce Kirk, News Director.

Keith Stuhlmann, Engineering Director.

Maxine Johnson, Business Manager.

Greg Stetson, Program Director.

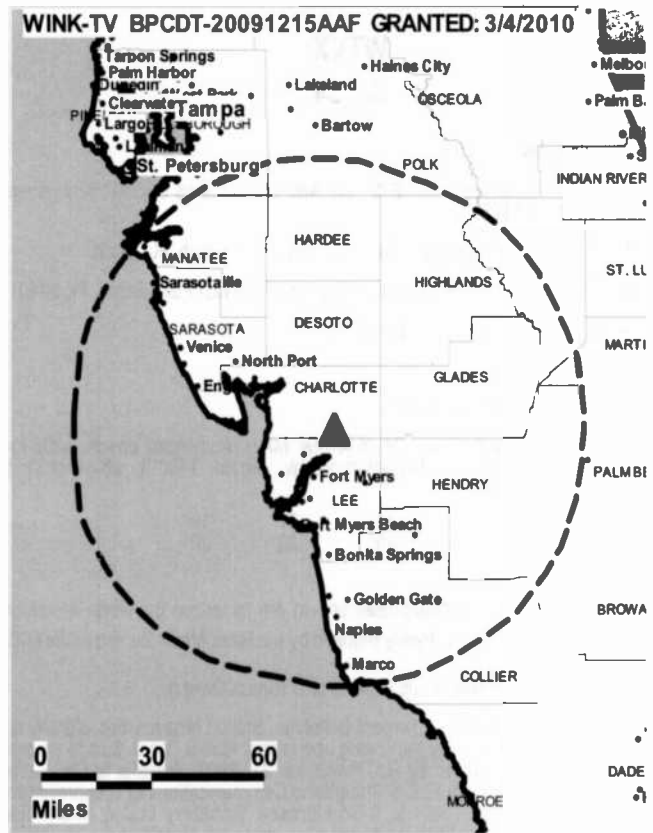
Burt Spangler, Marketing Director.

Mark Gilson, Creative Services Director.

Tim Briggs, Production Manager.

Donna Ullio, Traffic Manager.

**City of License:** Fort Myers. **Station DMA:** Fort Myers-Naples, FL. **Rank:** 62.



© 2012 Warren Communications News

Circulation © 2011 Nielsen. Coverage based on Nielsen study.

Grand Total	Cable TV Households	Non-cable TV Households	Total TV Households
Estimated Station Totals *	326,340	210,460	536,800
Average Weekly Circulation (2011)	220,704	121,305	342,009
Average Daily Circulation (2011)			179,732
Station DMA Total	Cable TV Households	Non-cable TV Households	Total TV Households
Estimated Station Totals *	312,210	183,290	495,500
Average Weekly Circulation (2011)	219,616	119,104	338,720
Average Daily Circulation (2011)			177,419
Other DMA Total	Cable TV Households	Non-cable TV Households	Total TV Households
Estimated Station Totals *	14,130	27,170	41,300
Average Weekly Circulation (2011)	1,088	2,201	3,289
Average Daily Circulation (2011)			2,313

\*Estimated station totals are sums of the Nielsen TV and Cable TV household estimates for each county in which the station registers viewing of more than 5% as per the Nielsen Survey Methods.

**WTVX**  
Ch. 34

**Network Service:** CW.

**Licensee:** WPB TV Licensee Corp., 299 Park Ave, c/o Cerberus Capital Management LP, New York, NY 10171.

**Studio:** 1700 Palm Beach Lake Blvd, Ste 150, West Palm Beach, FL 33401.

**Mailing Address:** 1700 Palm Beach Lake Blvd, Ste 150, West Palm Beach, FL 33401.

**Phone:** 561-686-3434. **Fax:** 561-681-3434.

**E-mail:** info@wtx.com

**Web Site:** http://wearewestpalm.com

**Technical Facilities:** Channel No. 34 (590-596 MHz). Authorized power: 1000-kw max. visual, aural. Antenna: 1495-ft above av. terrain, 1490-ft. above ground, 1519-ft. above sea level.

Latitude 27° 07' 19"  
Longitude 80° 23' 20"

**Note:** Latitude and longitude coordinates shown are based on the North American Datum of 1927 (NAD 27) as currently required by the Mass Media Bureau of the FCC.

**Ownership:** Four Points Media Group Holding LLC (Group Owner).

**Began Operation:** May 1, 2001. Standard Definition. Station broadcasting digitally on its analog channel allotment. Began analog operations: April 5, 1966. Sale to present owner by CBS Corp. approved by FCC November 21, 2007. Transfer to CBS Corp. by C-34 Licensee Subsidiary LLC & Straightline Communications LLC approved by FCC November 13, 2001. Sale to C-34 Licensee Subsidiary LLC & Straightline Communications LLC by Whitehead Media Inc. approved by FCC June 13, 1997. Sale to Whitehead Media Inc. by Krypton Broadcasting Corp. approved by FCC May 31, 1995. Sale to Krypton by WTVW Inc. approved by FCC February 1, 1991. Sale to WTVW Inc. by Ruhl W. Koblegard, et al., approved by FCC April 20, 1979. Ceased analog operations: November 26, 2008.

**Represented (legal):** Wiley Rein LLP.

**Represented (sales):** Katz Media Group.

**Personnel:**

Arika Zink, Vice President & General Manager.

Jacquelin Caruso, Local Sales Manager.

Jim Dreistadt, National Sales Manager.

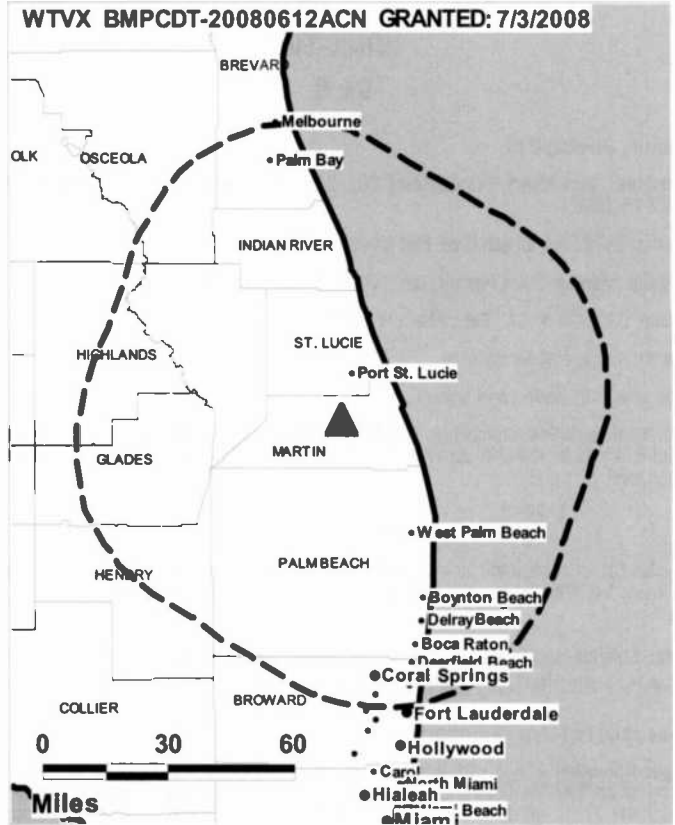
Keith Betts, Chief Engineer.

Rori Piggott, Business Manager.

Rebecca Rotar, Program Director.

Noelle Frederickson, Promotion, Production & Marketing Manager.

Kathy McCombs, Traffic Manager.



© 2012 Warren Communications News

**City of License:** Fort Pierce. **Station DMA:** West Palm Beach-Fort Pierce, FL.

**Rank:** 38.

Circulation © 2011 Nielsen. Coverage based on Nielsen study.

GrandTotal	Cable TV Households	Non-cable TV Households	Total TV Households
Estimated Station Totals *	554,350	219,540	773,890
Average Weekly Circulation (2011)	137,953	60,596	198,549
Average Daily Circulation (2011)			73,273

Station DMA Total	Cable TV Households	Non-cable TV Households	Total TV Households
Estimated Station Totals *	554,350	219,540	773,890
Average Weekly Circulation (2011)	137,953	60,596	198,549
Average Daily Circulation (2011)			73,273

\*Estimated station totals are sums of the Nielsen TV and Cable TV household estimates for each county in which the station registers viewing of more than 5% as per the Nielsen Survey Methods.

# Florida — Fort Walton Beach

## WAWD Ch. 49

**Network Service:** IND.

**Licensee:** Beach TV Properties Inc., 8317 Front Beach Rd, Ste 23, Panama City, FL 32417.

**Studio:** 155 Crystal Beach Dr, Ste 207, Destin, FL 32541.

**Mailing Address:** 155 Crystal Beach Dr, Ste 207, Destin, FL 32541.

**Phone:** 850-234-2773. **Fax:** 850-234-1179.

**E-mail:** jud@tripsmarter.com

**Web Site:** <http://www.tripsmarter.com>

**Technical Facilities:** Channel No. 49 (680-686 MHz). Authorized power: 32-kw max. visual, aural. Antenna: 200-ft above av. terrain, 154-ft. above ground, 256-ft. above sea level.

Latitude	30°	27'	14.1"
Longitude	86°	51'	59.4"

**Note:** Latitude and longitude coordinates shown are based on the North American Datum of 1927 (NAD 27) as currently required by the Mass Media Bureau of the FCC.

**Ownership:** Beach TV Properties Inc. (Group Owner).

**Began Operation:** February 16, 2009. Station operating under Special Temporary Authority at 0.619-kw max. visual. Began analog operations: July 1, 1998. Transfer of control to Beach TV Properties from Rainbow 58 Broadcasting (H. James Sharp) approved by FCC September 17, 1999. Ceased analog operations: February 16, 2009.

### Personnel:

**Jud Colley**, Vice President & General Manager.

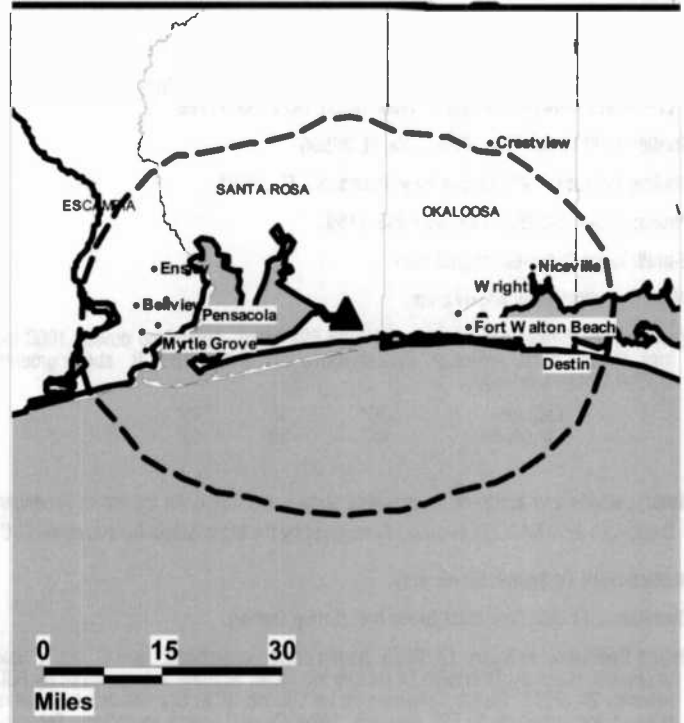
**Amy Mann**, Regional Sales Director.

**Jeff Blackstone**, Chief Engineer.

**Toni Davis**, Program Director.

**Myron Hines**, Vice President, Production.

WAWD BMPCDT-20080624ACF GRANTED: 7/8/2009



© 2012 Warren Communications News

**Bev Copes**, Traffic Manager.

**City of License:** Fort Walton Beach.

**Station DMA:** Mobile, AL-Pensacola (Fort Walton Beach), FL. **Rank:** 60.

**Nielsen Data:** Not available.



# Florida — Fort Walton Beach

## WPAN Ch. 40

**Network Service:** IND.

**Grantee:** Franklin Media Inc., 3300 N Pace Blvd, Ste 172, Pensacola, FL 32505.

**Studio:** 121 S Palafox Pl, Ste D, Pensacola, FL 32502.

**Mailing Address:** 121 S Palafox Pl, Ste D, Pensacola, FL 32502.

**Phone:** 850-433-1766; 850-432-8982.

**E-mail:** sbainter@blabtv.com

**Web Site:** <http://blabtv.com>

**Technical Facilities:** Channel No. 40 (626-632 MHz). Authorized power: 33.5-kw max. visual, aural. Antenna: 718-ft above av. terrain, 692-ft. above ground, 728-ft. above sea level.

Latitude	30°	24'	09"
Longitude	86°	59'	35"

**Note:** Latitude and longitude coordinates shown are based on the North American Datum of 1927 (NAD 27) as currently required by the Mass Media Bureau of the FCC.

**Ownership:** Franklin & Hoynacki Communications LLC (Group Owner).

**Began Operation:** November 4, 2008. Began analog operations: February 14, 1984. Ceased analog operations: April 21, 2008 in order to construct digital facilities. During this period programming was distributed via fiber to local cable systems. Transfer of control by Franklin Media Inc. from Franklin Media Inc. (John L. Franklin Sr. & Dolores Franklin, 100% jointly) to Franklin & Hoynacki Communications LLC (John L. Franklin Sr. & Dolores Franklin, 51% jointly, John L. Franklin Jr., 24.5% & Janna K. Hoynacki, 24.5%) approved by FCC December 9, 2009. Sale to B & C Communications LLC by Franklin Media Inc. approved by FCC April 30, 2001, but never consummated. Sale to Franklin Media Inc. (then John Franklin Ministries Inc.) by Fort Walton Beach Broadcasting Corp. approved by FCC February 22, 1988.

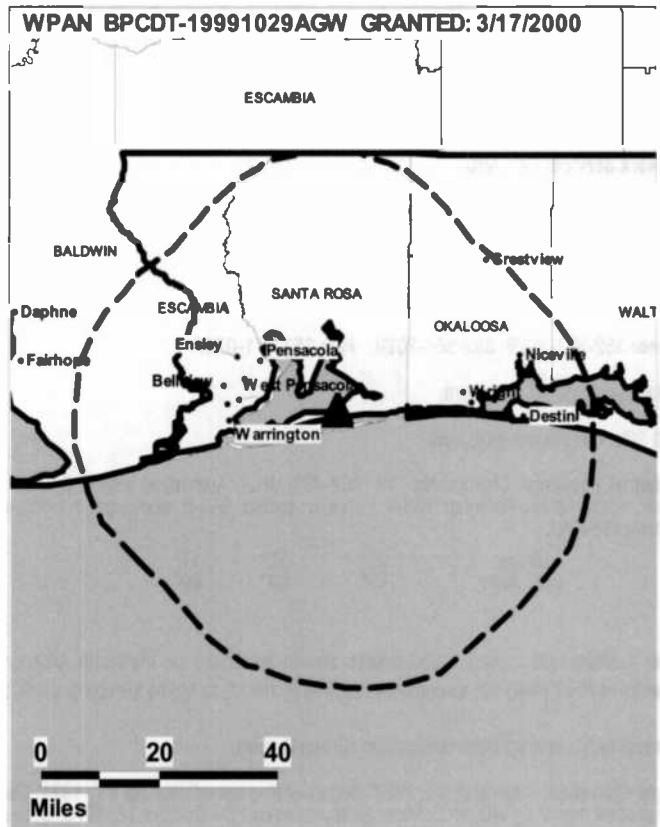
### Personnel:

**Fred Vigodsky**, President.

**Stuart Bainter**, General Manager.

**Theresa Harrell**, Sales Manager.

**Jeff Satin**, Chief Engineer.



© 2012 Warren Communications News

**Lucie Henson**, Traffic Manager.

**Adam Fannin**, Technical & Operations Manager.

**City of License:** Fort Walton Beach.

**Station DMA:** Mobile, AL-Pensacola (Fort Walton Beach), FL. Rank: 60.

**Nielsen Data:** Not available.

**WCJB-TV**

**Ch. 16**

**Network Service:** CW, ABC.

**Licensee:** Diversified Broadcasting Inc., 6220 NW 43rd St, Gainesville, FL 32653.

**Studio:** 6220 NW 43rd St, Gainesville, FL 32653.

**Mailing Address:** 6220 NW 43rd St, Gainesville, FL 32653.

**Phone:** 352-377-2020; 352-368-2020. **Fax:** 352-371-0747.

**E-mail:** achatman@wcjb.com

**Web Site:** http://www.wcjb.com

**Technical Facilities:** Channel No. 16 (482-488 MHz). Authorized power: 343.6-kw max. visual, aural. Antenna: 835-ft above av. terrain, 850-ft. above ground, 916-ft. above sea level.

Latitude	29°	32'	11"
Longitude	82°	24'	00"

**Note:** Latitude and longitude coordinates shown are based on the North American Datum of 1927 (NAD 27) as currently required by the Mass Media Bureau of the FCC.

**Ownership:** Diversified Communications (Group Owner).

**Began Operation:** November 19, 2007. Began analog operations: April 7, 1971. Sale to present owner by William E. Minshall approved by FCC October 12, 1976. Ceased analog operations: February 17, 2009.

**Represented (sales):** Continental Television Sales.

**Personnel:**

**Carolyn Barrett**, President & General Manager.

**Alan Chatman**, General Sales Manager.

**Bill Merolle**, National Sales Manager.

**Brett Buell**, News Director.

**Steve Ingram**, Engineering Director.

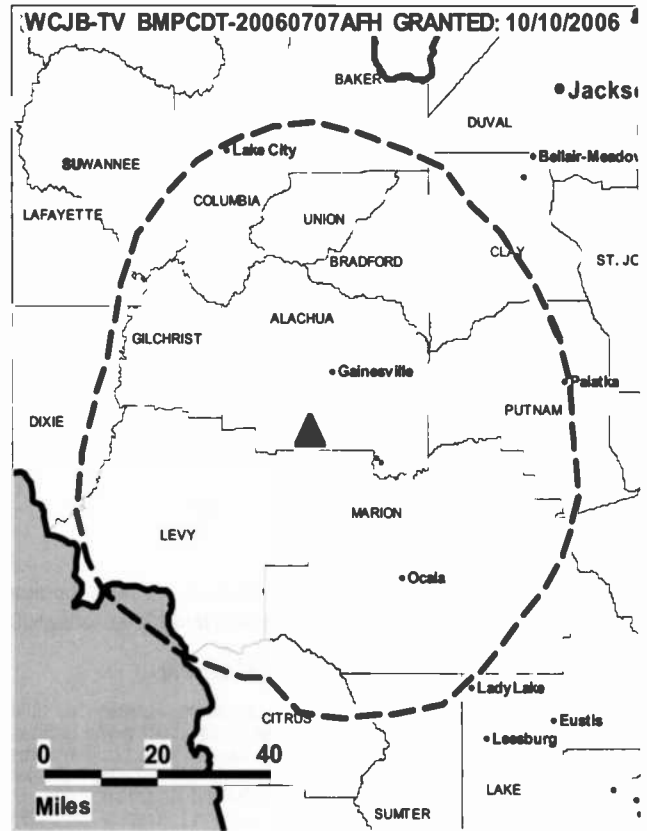
**Tim Hoskinson**, Controller.

**Karen Woolfstead**, Program & Promotion Director.

**Ron Bates**, Creative Services Director.

**Patrick DiCarlis**, Traffic Manager.

**City of License:** Gainesville. **Station DMA:** Gainesville, FL. **Rank:** 163.



© 2012 Warren Communications News

Circulation © 2011 Nielsen. Coverage based on Nielsen study.

GrandTotal	Cable TV Households	Non-cable TV Households	Total TV Households
Estimated Station Totals *	163,500	64,940	228,440
Average Weekly Circulation (2011)	86,896	32,597	119,493
Average Daily Circulation (2011)			53,303
Station DMA Total	Cable TV Households	Non-cable TV Households	Total TV Households
Estimated Station Totals *	73,350	51,010	124,360
Average Weekly Circulation (2011)	48,408	31,148	79,556
Average Daily Circulation (2011)			42,989
Other DMA Total	Cable TV Households	Non-cable TV Households	Total TV Households
Estimated Station Totals *	90,150	13,930	104,080
Average Weekly Circulation (2011)	38,488	1,449	39,937
Average Daily Circulation (2011)			10,314

\*Estimated station totals are sums of the Nielsen TV and Cable TV household estimates for each county in which the station registers viewing of more than 5% as per the Nielsen Survey Methods.

**WNBW-DT**  
**Ch. 9**

**Network Service:** NBC.

**Licensee:** MPS Media of Gainesville License LLC, 1181 Hwy 315, Wilkes-Barre, PA 18702.

**Studio:** 1703 NW 80th Blvd, Gainesville, FL 32606.

**Mailing Address:** 1703 NW 80th Blvd, Gainesville, FL 32606.

**Phone:** 570-256-7436; 352-332-1128. **Fax:** 332-332-1506.

**E-mail:** info@mygtn.tv

**Web Site:** http://www.mygtn.tv

**Technical Facilities:** Channel No. 9 (186-192 MHz). Authorized power: 4.9-kw visual, aural. Antenna: 919-ft above av. terrain, 919-ft. above ground, 1005-ft. above sea level.

Latitude	29°	37'	47"
Longitude	82°	34'	25"

**Note:** Latitude and longitude coordinates shown are based on the North American Datum of 1927 (NAD 27) as currently required by the Mass Media Bureau of the FCC.

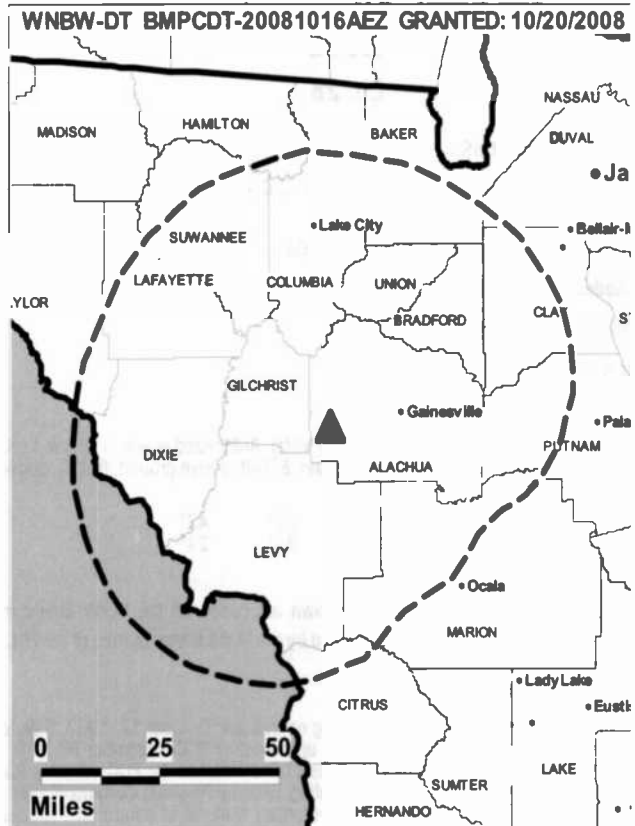
**Ownership:** Eugene J. Brown.

**Began Operation:** January 5, 2009. Sale to present owner by The PSC Liquidating Trust approved by FCC May 27, 2008. Transfer of control by Gainesville Channel 61 Associates LLC of Television Capital Corp.'s 50% interest to Pegasus Satellite Communications Inc. (The PSC Liquidating Trust) to become sole owner approved by FCC October 25, 2007. Transfer of control by Gainesville Channel 61 Associates LLC of Television Capital Corp.'s 50% interest to Budd Broadcasting Co. Inc. dismissed by FCC October 11, 2007 at applicant's request. Transfer of KB Prime Media LLC's 50% interest to The PSC Liquidating Trust approved by FCC April 12, 2007. Analog station never operational.

**Represented (legal):** Fletcher, Heald & Hildreth PLC.

**Personnel:**

- Todd Senter, General Manager.
- Doris Jones, Business Manager.
- Bill Evans, Local Sales Manager.
- Nathan Mears, National Sales Manager.
- Sue Edwards, Creative Services Director.
- Terry Blakeney, Chief Engineer.
- Myra Monroe, News Director.
- Amy Drew, Traffic Manager.



© 2012 Warren Communications News

**City of License:** Gainesville. **Station DMA:** Gainesville, FL. **Rank:** 163.

**Circulation** © 2011 Nielsen. Coverage based on Nielsen study.

GrandTotal	Cable TV Households	Non-cable TV Households	Total TV Households
Estimated Station Totals *	73,350	51,010	124,360
Average Weekly Circulation (2011)	36,465	12,843	49,308
Average Daily Circulation (2011)			16,837
Station DMA Total	Cable TV Households	Non-cable TV Households	Total TV Households
Estimated Station Totals *	73,350	51,010	124,360
Average Weekly Circulation (2011)	36,465	12,843	49,308
Average Daily Circulation (2011)			16,837

\*Estimated station totals are sums of the Nielsen TV and Cable TV household estimates for each county in which the station registers viewing of more than 5% as per the Nielsen Survey Methods.

**WGFL**  
Ch. 28

**Network Service:** MNT, CBS.

**Licensee:** New Age Media of Gainesville License LLC, 46 Public Sq, Wilkes-Barre, PA 18701.

**Studio:** 1703 NW 80th Blvd, Gainesville, FL 32606.

**Mailing Address:** 1703 NW 80th Blvd, Gainesville, FL 32606.

**Phone:** 352-332-1128. **Fax:** 352-332-1506.

**E-mail:** info@mygtn.tv

**Web Site:** http://www.mygtn.tv

**Technical Facilities:** Channel No. 28 (554-560 MHz). Authorized power: 168-kw max. visual, aural. Antenna: 869-ft above av. terrain, 856-ft. above ground, 942-ft. above sea level.

Latitude	29°	37'	47"
Longitude	82°	34'	24"

**Note:** Latitude and longitude coordinates shown are based on the North American Datum of 1927 (NAD 27) as currently required by the Mass Media Bureau of the FCC.

**Ownership:** New Age Media (Group Owner).

**Began Operation:** July 14, 2006. Began analog operations: October 17, 1997. Sale to present owner by The PSC Liquidating Trust approved by FCC November 30, 2006. Competing sale to MM Licensing-Gainesville LLC dismissed by FCC January 23, 2007. Transfer of control to The PSC Liquidating Trust by Pegasus Communications Corp. approved by FCC April 19, 2005. Involuntary transfer of control to Pegasus Satellite Communications Inc., Debtor-In-Possession approved by FCC December 27, 2004. Sale to Pegasus Communications Corp. by Budd Broadcasting Co. Inc. approved by FCC November 25, 2003. Station was granted an STA by the FCC June 26, 2008 to terminate operations in order to complete construction of its post-transition DTV facilities.

**Represented (sales):** Petry Media Corp.

**Represented (legal):** Leventhal, Senter & Lerman PLLC.

**Represented (engineering):** du Treil, Lundin & Rackley Inc.

**Personnel:**

**Todd Senter**, General Manager.

**Bill Evans**, Local Sales Manager.

**Nathan Mears**, National Sales Manager.

**Sandy Shores**, National Sales Coordinator.

**Terry Blakely**, Chief Engineer.

**Doris Jones**, Business Manager.

**Sue Edwards**, Creative Services Director.

**Matt Abramson**, Production Supervisor.

**Amy Drew**, Traffic Manager.



© 2012 Warren Communications News

**City of License:** High Springs. **Station DMA:** Gainesville, FL. **Rank:** 163.

Circulation © 2011 Nielsen. Coverage based on Nielsen study.

GrandTotal	Cable TV Households	Non-cable TV Households	Total TV Households
Estimated Station Totals *	73,350	64,940	138,290
Average Weekly Circulation (2011)	40,118	24,546	64,664
Average Daily Circulation (2011)			25,442
Station DMA Total	Cable TV Households	Non-cable TV Households	Total TV Households
Estimated Station Totals *	73,350	51,010	124,360
Average Weekly Circulation (2011)	40,118	23,167	63,285
Average Daily Circulation (2011)			24,899
Other DMA Total	Cable TV Households	Non-cable TV Households	Total TV Households
Estimated Station Totals *	0	13,930	13,930
Average Weekly Circulation (2011)	0	1,379	1,379
Average Daily Circulation (2011)			543

\*Estimated station totals are sums of the Nielsen TV and Cable TV household estimates for each county in which the station registers viewing of more than 5% as per the Nielsen Survey Methods.



**WAMI-DT**

**Ch. 47**

**Network Service:** TEL.

**Licensee:** Telefutera Miami LLC, 5999 Center Dr, Ste 4083, Los Angeles, CA 90045.

**Studio:** 8550 NW 33rd St, 4th Fl, Miami, FL 33122.

**Mailing Address:** 8550 NW 33rd St, 4th Fl, Miami, FL 33122.

**Phone:** 305-471-3946. **Fax:** 305-471-3959.

**Technical Facilities:** Channel No. 47 (668-674 MHz). Authorized power: 1000-kw max. visual, aural. Antenna: 974-ft above av. terrain, 974-ft. above ground, 984-ft. above sea level.

Latitude 25° 59' 09"  
Longitude 80° 11' 37"

**Transmitter:** 210th St. & N.W. 3rd Ave.

**Note:** Latitude and longitude coordinates shown are based on the North American Datum of 1927 (NAD 27) as currently required by the Mass Media Bureau of the FCC.

**Ownership:** Univision Communications Inc. (Group Owner).

**Began Operation:** October 15, 2002. Standard Definition. Began analog operations: August 10, 1988. Ceased analog operations: June 12, 2009. Sale to HSN Communications approved by FCC December 1, 1988. Pro forma transfer of control by HSN Broadcasting of Hollywood, FL from Home Shopping Network Inc. to Silver King Communications Inc. approved by FCC September 30, 1992. Transfer of control by USA Station Group Partnership of Hollywood, FL from USA Broadcasting Inc. to present owner approved by FCC May 21, 2001. Transfer of control by Telefutera Miami LLC from shareholders of Univision Communications Inc. to Broadcasting Media Partners Inc. approved by FCC March 27, 2007.

**Represented (sales):** Katz Media Group.

**Represented (legal):** Covington & Burling.

**Represented (engineering):** John F. X. Browne & Associates PC.

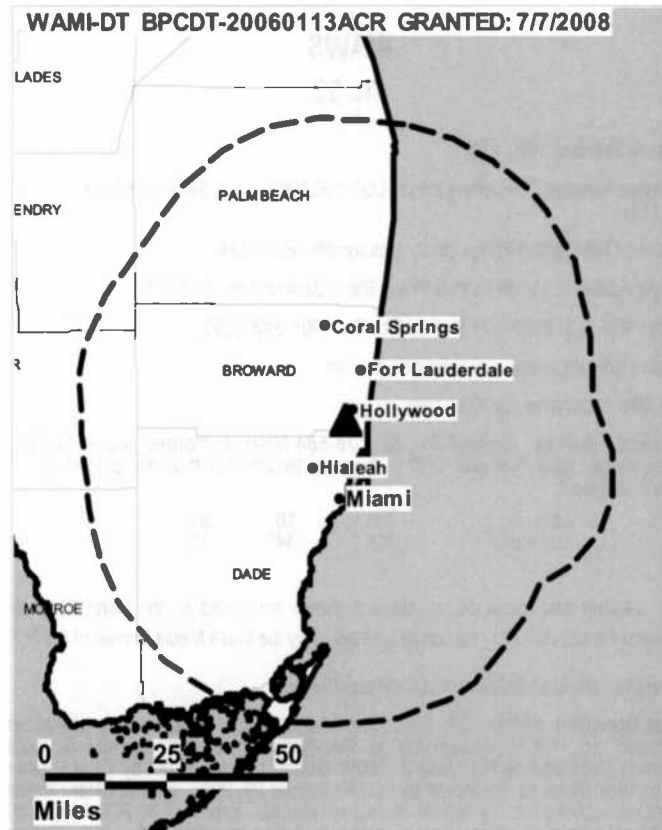
**Personnel:**

**Luis Fernandez-Rocha,** General Manager.

**Teri Vila-Carballo,** General Sales Manager.

**Douglas Petersen,** Chief Engineer.

**City of License:** Hollywood. **Station DMA:** Miami-Fort Lauderdale, FL. **Rank:** 16.



© 2012 Warren Communications News

Circulation © 2011 Nielsen. Coverage based on Nielsen study.

GrandTotal	Cable TV Households	Non-cable TV Households	Total TV Households
Estimated Station Totals *	1,105,040	468,170	1,573,210
Average Weekly Circulation (2011)	264,387	113,464	377,851
Average Daily Circulation (2011)			187,501

Station DMA Total	Cable TV Households	Non-cable TV Households	Total TV Households
Estimated Station Totals *	1,105,040	468,170	1,573,210
Average Weekly Circulation (2011)	264,387	113,464	377,851
Average Daily Circulation (2011)			187,501

\*Estimated station totals are sums of the Nielsen TV and Cable TV household estimates for each county in which the station registers viewing of more than 5% as per the Nielsen Survey Methods.

**WAWS**  
**Ch. 32**

**Network Service:** MNT, FOX.

**Licensee:** Newport Television License LLC, 460 Nichols Rd, Ste 250, Kansas City, MO 64112.

**Studio:** 11700 Central Pkwy, Ste 2, Jacksonville, FL 32224.

**Mailing Address:** 11700 Central Pkwy, Ste 2, Jacksonville, FL 32224.

**Phone:** 904-642-3030; 904-996-0400. **Fax:** 904-642-5665.

**E-mail:** generalmanager@actionnewsjax.com

**Web Site:** http://www.fox30jax.com

**Technical Facilities:** Channel No. 32 (578-584 MHz). Authorized power: 1000-kw max. visual, aural. Antenna: 955-ft above av. terrain, 961-ft. above ground, 971-ft. above sea level.

Latitude 30° 16' 51"  
Longitude 81° 34' 12"

**Note:** Latitude and longitude coordinates shown are based on the North American Datum of 1927 (NAD 27) as currently required by the Mass Media Bureau of the FCC.

**Ownership:** Newport Television LLC (Group Owner).

**Began Operation:** October 29, 2002. Standard Definition. Began analog operations: February 15, 1981. Assignment to The Station Trust LLC (Richard S. Rodin trustee) dismissed by FCC June 2, 2009. Sale to present owner by Clear Channel Communications Inc. approved by FCC November 29, 2007. Sale to Clear Channel Communications Inc. by Malrite of Jacksonville Inc. approved by FCC August 30, 1989. Malrite of Jacksonville Inc. acquired station November 26, 1980. Ceased analog operations: June 12, 2009.

**Represented (legal):** Covington & Burling.

**Represented (sales):** Katz Media Group.

**Personnel:**

**Jim Zerwekh**, Vice President & General Manager.

**Dennis McDermott**, Local Sales Manager.

**Stan Davis**, National Sales Director.

**Mike McCormick**, News Director.

**Tim Ford**, Business Manager.

**Adrian West**, Program Director.

**T. J. King**, Creative Services Director.

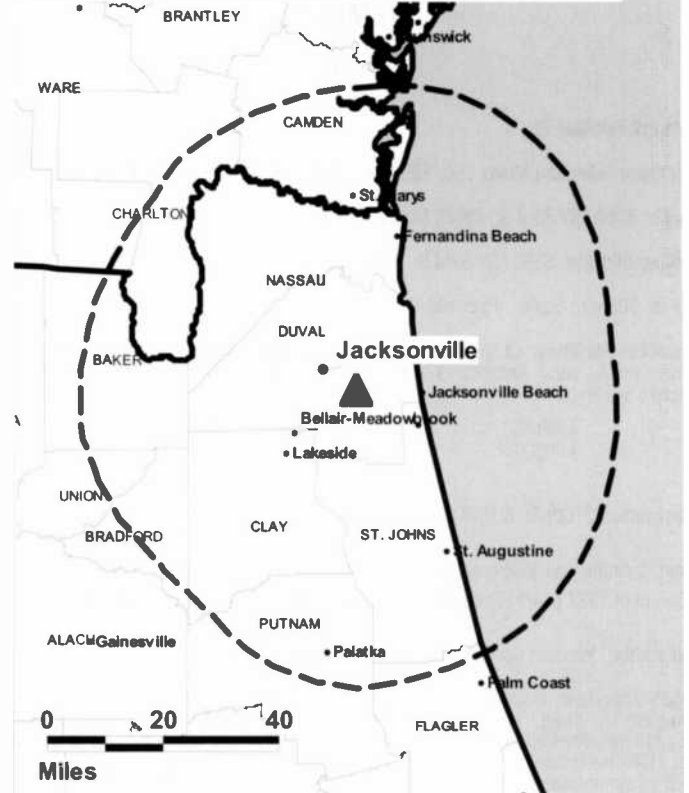
**Lowell Beckner Jr.**, Director of Engineering.

**Sarah Moody**, Research Analyst.

**Corrina Collins**, Director of Operations.

**City of License:** Jacksonville. **Station DMA:** Jacksonville, FL. **Rank:** 50.

WAWS BPCDT-20020219AAJ GRANTED: 4/12/2002



© 2012 Warren Communications News

Circulation © 2011 Nielsen. Coverage based on Nielsen study.

GrandTotal	Cable TV Households	Non-cable TV Households	Total TV Households
Estimated Station Totals *	394,820	264,080	658,900
Average Weekly Circulation (2011)	200,373	134,006	334,379
Average Daily Circulation (2011)			109,047
Station DMA Total	Cable TV Households	Non-cable TV Households	Total TV Households
Estimated Station Totals *	393,490	264,080	657,570
Average Weekly Circulation (2011)	199,902	134,006	333,908
Average Daily Circulation (2011)			109,020
Other DMA Total	Cable TV Households	Non-cable TV Households	Total TV Households
Estimated Station Totals *	1,330	0	1,330
Average Weekly Circulation (2011)	471	0	471
Average Daily Circulation (2011)			27

\*Estimated station totals are sums of the Nielsen TV and Cable TV household estimates for each county in which the station registers viewing of more than 5% as per the Nielsen Survey Methods.

**WCWJ**  
**Ch. 34**

**Network Service:** CW.

**Licensee:** Nexstar Broadcasting Inc., 5215 N O'Connor Blvd, Ste 1400, Irving, TX 75039.

**Studio:** 9117 Hogan Rd, Jacksonville, FL 32216.

**Mailing Address:** 9117 Hogan Rd, Jacksonville, FL 32216.

**Phone:** 904-641-1700. **Fax:** 904-641-0306.

**E-mail:** mhofner@yourjax.com

**Web Site:** http://www.yourjax.com/

**Technical Facilities:** Channel No. 34 (590-596 MHz). Authorized power: 863-kw max. visual, aural. Antenna: 927-ft above av. terrain, 912-ft. above ground, 945-ft. above sea level.

Latitude	30°	16'	36"
Longitude	81°	33'	47"

**Note:** Latitude and longitude coordinates shown are based on the North American Datum of 1927 (NAD 27) as currently required by the Mass Media Bureau of the FCC.

**Ownership:** Media General Inc. (Group Owner).

**Began Operation:** January 29, 2002. Began analog operations: February 19, 1966. Sale to present owner by Media General Inc. approved by FCC March 16, 2009. Sale to Media General Inc. by Ziff-Davis Broadcasting approved by FCC October 21, 1982. Ceased analog operations: June 12, 2009.

**Represented (legal):** Drinker Biddle.

**Personnel:**

**Marc Hefner, Vice President & General Manager.**

**George Birnbaum, Operations Manager.**

**Mark Hefner, General Sales Manager.**

**Gray Soapes, Local Sales Manager.**

**Cheri Jacobs, National Sales Manager.**

**Mark Marshman, Engineering Supervisor.**

**Tom Garris, Business Manager.**

**Cheri Hoch, Program Coordinator.**

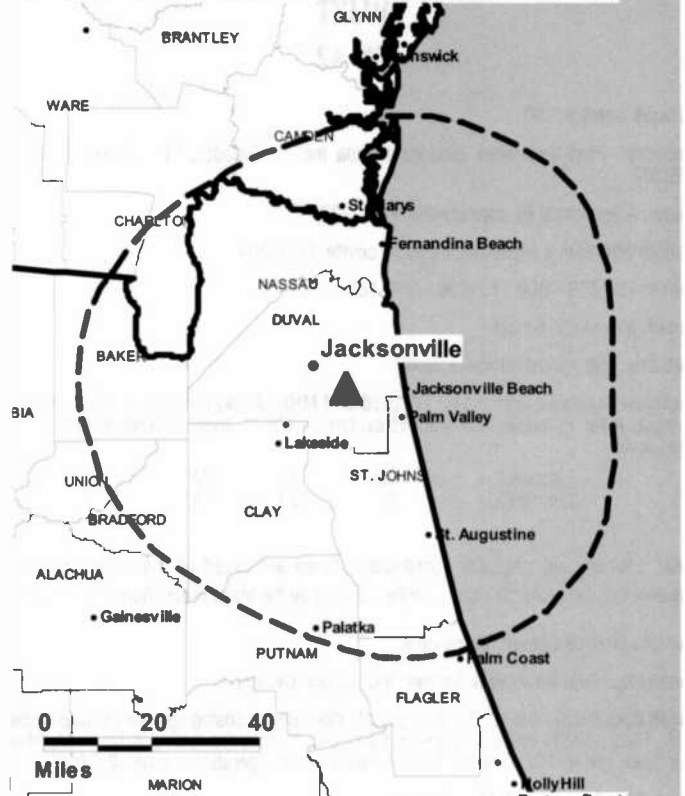
**Jeff Halfon, Marketing Director.**

**Steve Christian, Promotion Producer.**

**Dave Hall, Production Supervisor.**

**Lisa Chambers, Research Director.**

WCWJ BMPCDT-20060307ACT GRANTED: 6/28/2006



© 2012 Warren Communications News

**Jan Taylor, Traffic Manager.**

**City of License:** Jacksonville. **Station DMA:** Jacksonville, FL. **Rank:** 50.

**Circulation** © 2011 Nielsen. Coverage based on Nielsen study.

GrandTotal	Cable TV Households	Non-cable TV Households	Total TV Households
Estimated Station Totals *	393,490	264,080	657,570
Average Weekly Circulation (2011)	90,223	66,401	156,624
Average Daily Circulation (2011)			54,875
Station DMA Total	Cable TV Households	Non-cable TV Households	Total TV Households
Estimated Station Totals *	393,490	264,080	657,570
Average Weekly Circulation (2011)	90,223	66,401	156,624
Average Daily Circulation (2011)			54,875

\*Estimated station totals are sums of the Nielsen TV and Cable TV household estimates for each county in which the station registers viewing of more than 5% as per the Nielsen Survey Methods.

**Florida — Jacksonville**

**WJXT  
Ch. 42**

**Network Service:** IND.

**Licensee:** Post-Newsweek Stations Florida Inc., 4 Broadcast Pl, Jacksonville, FL 32207.

**Studio:** 4 Broadcast Pl, Jacksonville, FL 32207.

**Mailing Address:** 4 Broadcast Pl, Jacksonville, FL 32207.

**Phone:** 904-399-4000. **Fax:** 904-399-1828.

**E-mail:** jlowery@wjxt.com

**Web Site:** http://www.news4jax.com

**Technical Facilities:** Channel No. 42 (638-644 MHz). Authorized power: 976-kw max. visual, aural. Antenna: 965-ft above av. terrain, 935-ft. above ground, 984-ft. above sea level.

Latitude	30°	16'	24"
Longitude	81°	33'	13"

**Note:** Latitude and longitude coordinates shown are based on the North American Datum of 1927 (NAD 27) as currently required by the Mass Media Bureau of the FCC.

**Multichannel TV Sound:** Stereo only.

**Ownership:** Post-Newsweek Stations Inc. (Group Owner).

**Began Operation:** April 15, 2002. High Definition. Began analog operations: September 15, 1949. Sale to present owner by Edward L. Norton, Frank King & Glenn Marshall Jr. approved by FCC January 1953. Ceased analog operations: June 12, 2009.

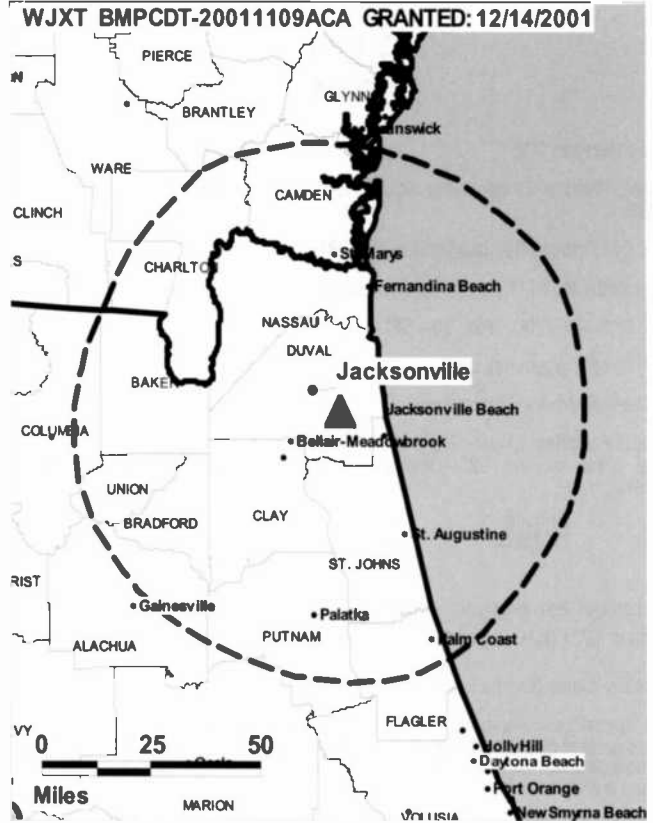
**Represented (sales):** MMT Sales Inc.

**Represented (legal):** Covington & Burling.

**Personnel:**

- Bob Ellis**, Vice President & General Manager.
- Karen Gorman**, Program & Station Manager.
- Tina Schultz**, Operations Manager.
- Wayne Reid**, General Sales Manager.
- Tara Midkiff**, Local Sales Manager.
- Rick Mills**, National Sales Manager.
- Mo Ruddy-Baker**, News Director.
- James Lowery**, Chief Engineer.
- Kim Parker**, Business Affairs Director.
- Mike Guerrieri**, Promotion Director.
- Nancy Tillman**, Design & Production Manager.
- Tracey Gaffney**, Community Service Director.

**City of License:** Jacksonville. **Station DMA:** Jacksonville, FL. **Rank:** 50.



© 2012 Warren Communications News

Circulation © 2011 Nielsen. Coverage based on Nielsen study.

GrandTotal	Cable TV Households	Non-cable TV Households	Total TV Households
Estimated Station Totals *	465,830	269,260	735,090
Average Weekly Circulation (2011)	192,269	130,414	322,683
Average Daily Circulation (2011)			162,444
Station DMA Total	Cable TV Households	Non-cable TV Households	Total TV Households
Estimated Station Totals *	393,490	264,080	657,570
Average Weekly Circulation (2011)	187,875	129,606	317,481
Average Daily Circulation (2011)			161,260
Other DMA Total	Cable TV Households	Non-cable TV Households	Total TV Households
Estimated Station Totals *	72,340	5,180	77,520
Average Weekly Circulation (2011)	4,394	808	5,202
Average Daily Circulation (2011)			1,184

\*Estimated station totals are sums of the Nielsen TV and Cable TV household estimates for each county in which the station registers viewing of more than 5% as per the Nielsen Survey Methods.

**Florida — Jacksonville**

**WTEV-TV  
Ch. 19**

**Network Service:** CBS.

**Licensee:** High Plains Broadcasting License Co. LLC, 120 Oak Dr, PO Box 288, Kaw City, OK 74641.

**Studio:** 11700 Central Pkwy, Ste 2, Jacksonville, FL 32224.

**Mailing Address:** 11700 Central Pkwy, Ste 2, Jacksonville, FL 32224.

**Phone:** 904-642-0400. **Fax:** 904-642-5665.

**E-mail:** generalmanager@actionnewsjax.com

**Web Site:** http://www.actionnewsjax.com

**Technical Facilities:** Channel No. 19 (500-506 MHz). Authorized power: 30-kw max. visual, aural. Antenna: 935-ft above av. terrain, 837-ft. above ground, 1342-ft. above sea level.

Latitude 30° 16' 35"  
Longitude 81° 33' 58"

**Note:** Latitude and longitude coordinates shown are based on the North American Datum of 1927 (NAD 27) as currently required by the Mass Media Bureau of the FCC.

**Ownership:** High Plains Broadcasting LLC (Group Owner).

**Began Operation:** October 29, 2002. High Definition. Began analog operations: August 1, 1980. Sale to present owner by Newport Television License LLC approved by FCC September 12, 2008. Sale to Newport Television License LLC by Clear Channel Communications Inc. approved by FCC November 29, 2007. Sale to Clear Channel Communications Inc. by MGA Broadcasting Co. Inc. approved by FCC March 31, 2000. Sale to MGA Broadcasting Co. Inc. by R.D.S. Broadcasting Inc. approved by FCC May 13, 1997. Sale to R.D.S. Broadcasting Inc. by Krypton Broadcasting Inc. approved by FCC August 15, 1995. Sale to Krypton Broadcasting of Jacksonville Inc. by North Florida 47 Inc. approved by FCC June 19, 1990. Sale to American Standard Leasing Corp. approved by FCC July 10, 1980, but never consummated. Ceased analog operations: June 12, 2009.

**Represented (legal):** Pillsbury Winthrop Shaw Pittman LLP.

**Represented (sales):** Katz Media Group.

**Personnel:**

**Jim Zerwekh, Vice President & General Manager.**

**Lowell Beckner Jr., Director of Engineering.**

**Jack Potter, Sales Director.**

**Brad Raney, Local Sales Manager.**

**Stan Davis, National Sales Manager.**

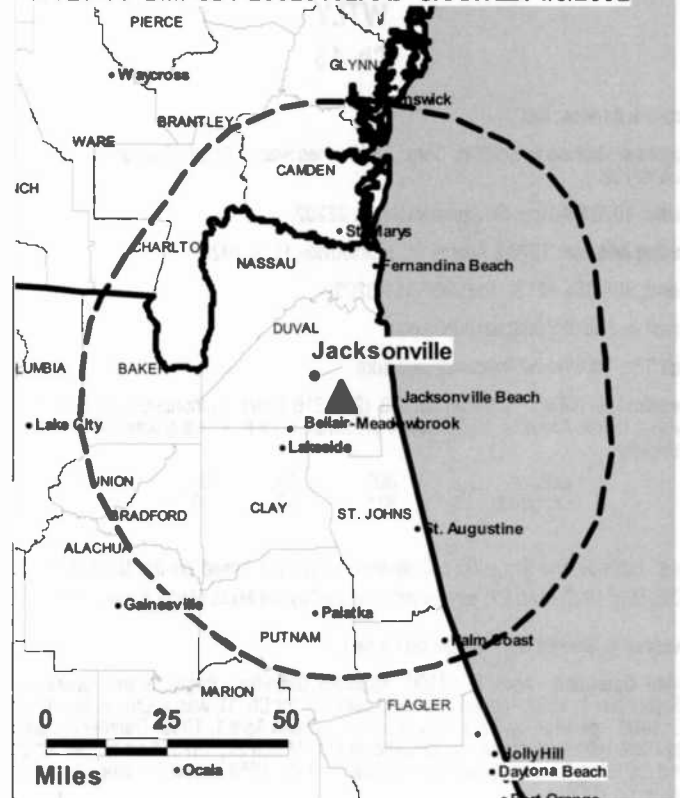
**Cora Jager, Human Resources Manager.**

**Tim Ford, Business Manager.**

**Adrian West, Program Director.**

**T J King, Creative Services Director.**

**WTEV-TV BMPCDT-20020102AAJ GRANTED: 4/8/2002**



© 2012 Warren Communications News

**Sarah Moody, Research Analyst.**

**Corrina Collins, Director of Operations.**

**Mike McCormick, News Director.**

**City of License:** Jacksonville. **Station DMA:** Jacksonville, FL. **Rank:** 50.

Circulation © 2011 Nielsen. Coverage based on Nielsen study.

GrandTotal	Cable TV Households	Non-cable TV Households	Total TV Households
Estimated Station Totals *	393,490	264,080	657,570
Average Weekly Circulation (2011)	248,753	160,633	409,386
Average Daily Circulation (2011)			183,455
Station DMA Total	Cable TV Households	Non-cable TV Households	Total TV Households
Estimated Station Totals *	393,490	264,080	657,570
Average Weekly Circulation (2011)	248,753	160,633	409,386
Average Daily Circulation (2011)			183,455

\*Estimated station totals are sums of the Nielsen TV and Cable TV household estimates for each county in which the station registers viewing of more than 5% as per the Nielsen Survey Methods.

# Florida — Jacksonville

**WTLV**  
**Ch. 13**

**Network Service:** NBC.

**Licensee:** Multimedia Holdings Corp., 7550 Jones Branch Dr, c/o Gannett Co., McLean, VA 22102.

**Studio:** 1070 E Adams St, Jacksonville, FL 32202.

**Mailing Address:** 1070 E Adams St, Jacksonville, FL 32202.

**Phone:** 904-354-1212. **Fax:** 904-354-3299.

**E-mail:** dcantrell@firstcoastnews.com

**Web Site:** <http://www.firstcoastnews.com>

**Technical Facilities:** Channel No. 13 (210-216 MHz). Authorized power: 53.3-kw visual, aural. Antenna: 954-ft above av. terrain, 923-ft. above ground, 973-ft. above sea level.

Latitude 30° 16' 24"  
Longitude 81° 33' 13"

**Note:** Latitude and longitude coordinates shown are based on the North American Datum of 1927 (NAD 27) as currently required by the Mass Media Bureau of the FCC.

**Ownership:** Gannett Co. Inc. (Group Owner).

**Began Operation:** April 17, 2000. Standard Definition. Began analog operations: September 1, 1957. Interim operating authority for Ch. 12 was approved by January 9, 1969; operation by Ch. 12 of Jacksonville began April 1, 1969. Transfer of control to Harte-Hanks Newspapers approved by FCC March 27, 1975. Sale to Gannett Co. Inc. by Harte-Hanks approved by FCC January 22, 1988. Ceased analog operations: June 12, 2009.

**Represented (legal):** Dow Lohnes PLLC.

**Represented (sales):** Blair Television.

**Personnel:**

**Dodie Cantrell-Bickley**, President & General Manager.

**Bonnie Solloway**, Vice President, Programming & Community Affairs.

**Jerry Michel**, Vice President & Director of Technology.

**Sam Foley**, General Sales Manager.

**Lou Schottelkotte**, Local Sales Manager.

**Ken LeSesne**, National Sales Manager.

**Mike Garber**, News Director.

**Cary Martin**, Chief Engineer.

**Rhonda McVey**, Business Manager.

**Linda Mock**, Systems & Research Manager.

**Glenn Sebold**, Creative Services Director.

**City of License:** Jacksonville. **Station DMA:** Jacksonville, FL. **Rank:** 50.

**WTLV BPCDT-20081205AGG GRANTED: 2/20/2009**



© 2012 Warren Communications News

Circulation © 2011 Nielsen. Coverage based on Nielsen study.

GrandTotal	Cable TV Households	Non-cable TV Households	Total TV Households
Estimated Station Totals *	394,820	264,080	658,900
Average Weekly Circulation (2011)	243,905	151,845	395,750
Average Daily Circulation (2011)			199,114
Station DMA Total	Cable TV Households	Non-cable TV Households	Total TV Households
Estimated Station Totals *	393,490	264,080	657,570
Average Weekly Circulation (2011)	243,442	151,845	395,287
Average Daily Circulation (2011)			199,065
Other DMA Total	Cable TV Households	Non-cable TV Households	Total TV Households
Estimated Station Totals *	1,330	0	1,330
Average Weekly Circulation (2011)	463	0	463
Average Daily Circulation (2011)			49

\*Estimated station totals are sums of the Nielsen TV and Cable TV household estimates for each county in which the station registers viewing of more than 5% as per the Nielsen Survey Methods.

**WGEN-TV**  
Ch. 8

**Network Service:** IND.

**Licensee:** Mapale LLC, 2099 Pennsylvania Ave. NW, Ste 100, c/o Charles Naftalin, Holland & Knight LLP, Washington, DC 20006-6801.

**Studio:** 7321 NW 75th St, Miami, FL 33166.

**Sales Office:** 2100 Coral Way, Ste 602, Coral Gables, FL 33145.

**Mailing Address:** 7321 NW 75th St, Miami, FL 33166.

**Phone:** 305-860-2544. **Fax:** 305-860-5975.

**E-mail:** info@wgentv.com

**Web Site:** http://www.wgentv.com

**Technical Facilities:** Channel No. 8 (180-186 MHz). Authorized power: 7-kw visual, aural. Antenna: 183-ft above av. terrain, 172-ft. above ground, 183-ft. above sea level.

Latitude	24°	33'	18"
Longitude	81°	48'	05"

**Note:** Latitude and longitude coordinates shown are based on the North American Datum of 1927 (NAD 27) as currently required by the Mass Media Bureau of the FCC.

**Ownership:** Cumbia Entertainment LLC.

**Began Operation:** November 2, 2004. Station broadcasting digitally on its analog channel allotment. Began analog operations: May 26, 1996. Sale to present owner by Sonia Licensed Subsidiary LLC approved by FCC February 3, 2006. Sale to Sonia Licensed Subsidiary LLC by Hispanic Keys Broadcasting Corp. approved by FCC March 11, 2004. Sale to Azteca Miami LLC (Pappas Telecasting Companies) approved by FCC January 12, 2001, but never consummated. Sale to Florida Keys Educational Broadcasters Inc. dismissed by FCC February 13, 1995. Ceased analog operations: June 12, 2009.

**Represented (legal):** Holland & Knight LLP.

**Personnel:**

**Olga Echeverri,** Station Manager.

**Anna Figueroa,** Vice President, Sales.

**Alina deVerona,** National Sales Manager.

**Ivon Rodriguez,** Marketing Director.

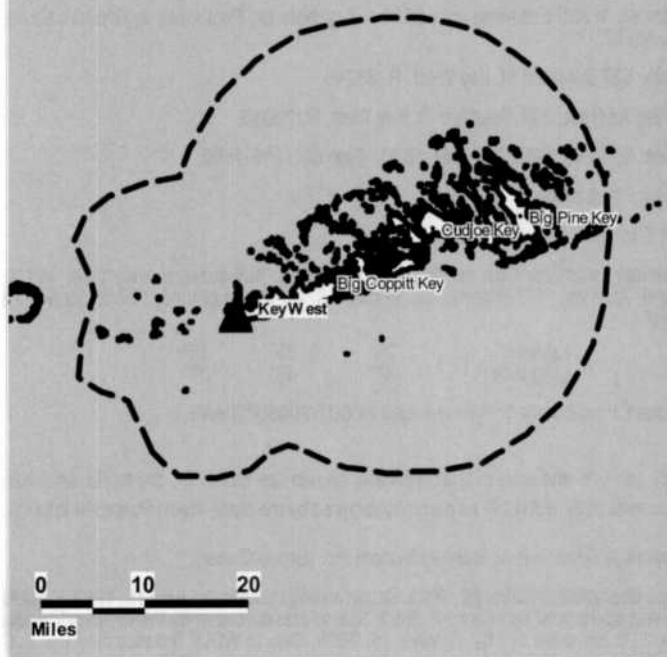
**Javier Olave,** Chief Engineer.

**Andres Uribe,** Station & Programming Manager.

**Sonia Portas,** Traffic Manager.

**Vanessa Villar,** Office Manager.

WGEN-TV BPCDT-20080520AAQ GRANTED: 5/21/2008



© 2012 Warren Communications News

**City of License:** Key West. **Station DMA:** Miami-Fort Lauderdale, FL. **Rank:** 16.

Circulation © 2011 Nielsen. Coverage based on Nielsen study.

GrandTotal	Cable TV Households	Non-cable TV Households	Total TV Households
Estimated Station Totals *	584,600	292,150	876,750
Average Weekly Circulation (2011)	120,960	32,429	153,389
Average Daily Circulation (2011)			49,596

Station DMA Total	Cable TV Households	Non-cable TV Households	Total TV Households
Estimated Station Totals *	584,600	292,150	876,750
Average Weekly Circulation (2011)	120,960	32,429	153,389
Average Daily Circulation (2011)			49,596

\*Estimated station totals are sums of the Nielsen TV and Cable TV household estimates for each county in which the station registers viewing of more than 5% as per the Nielsen Survey Methods.

# Florida — Key West

## WSBS-TV Ch. 3

**Network Service:** IND.

**Licensee:** WSBS Licensing Inc., 2601 S Bayshore Dr, Penthouse 2, Coconut Grove, FL 33133.

**Studio:** 527 Southard St, Key West, FL 33040.

**Mailing Address:** 527 Southard St, Key West, FL 33040.

**Phone:** 305-296-4969; 305-644-4800. **Fax:** 305-296-1669.

**E-mail:** Info@mega.tv

**Web Site:** http://www.mega.tv

**Technical Facilities:** Channel No. 3 (60-66 MHz). Authorized power: 1-kw visual, aural. Antenna: 177-ft above av. terrain, 167-ft. above ground, 177-ft. above sea level.

Latitude 24° 33' 18"  
Longitude 81° 48' 07"

Holds CP for change to 45-kw visual; BPCDT-20080620AAG.

**Note:** Latitude and longitude coordinates shown are based on the North American Datum of 1927 (NAD 27) as currently required by the Mass Media Bureau of the FCC.

**Ownership:** Spanish Broadcasting System Inc. (Group Owner).

**Began Operation:** October 29, 2005. Began analog operations: June 15, 1993. Ceased analog operations: February 17, 2009. Sale to present owner by WDLP Broadcasting Co. LLC approved by FCC October 26, 2005. Sale to WDLP Broadcasting Co. LLC by WEYS Television Corp. approved by FCC January 15, 2003. Proposed sale to Televerde Communications LP by WEYS Television Corp. was dismissed by FCC May 14, 1998. Pro forma assignment to WEYS Television Corp. by Penny Drucker approved by FCC October 5, 1994.

**Represented (legal):** Kaye Scholer LLP.

**Personnel:**

**Thomas Johanson**, General Manager & General Sales Manager.

**Onelia Jimenez**, Station Manager.

**Frank Novo**, Operations Manager.

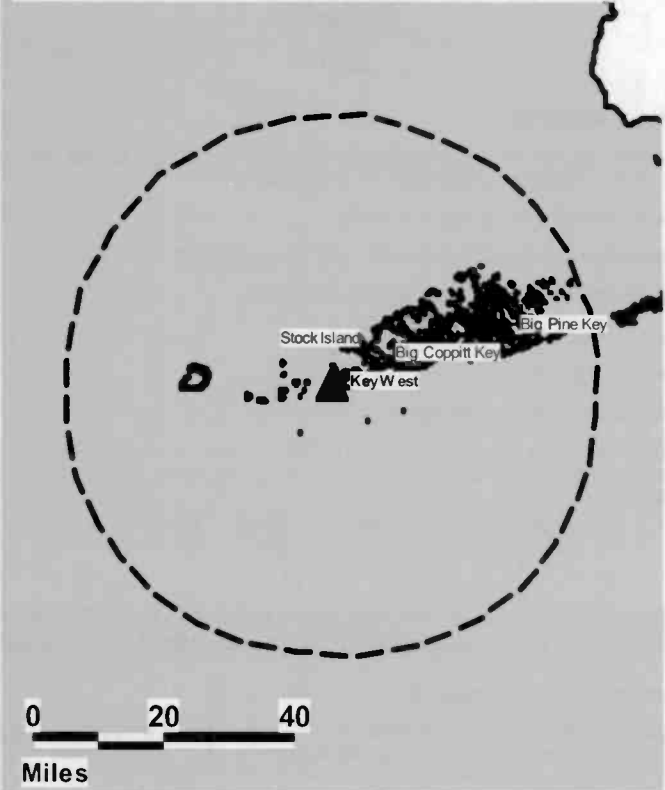
**Javier Garcia**, Chief Engineer.

**Isabel Montana**, Marketing Director.

**Mauricio Gerson**, Program Director.

**City of License:** Key West. **Station DMA:** Miami-Fort Lauderdale, FL. **Rank:** 16.

WSBS-TV BPCDT-20080620AAG GRANTED: 8/20/2008



© 2012 Warren Communications News

Circulation © 2011 Nielsen. Coverage based on Nielsen study.

GrandTotal	Cable TV Households	Non-cable TV Households	Total TV Households
Estimated Station Totals *	1,105,040	468,170	1,573,210
Average Weekly Circulation (2011)	207,691	72,261	279,952
Average Daily Circulation (2011)			113,942

Station DMA Total	Cable TV Households	Non-cable TV Households	Total TV Households
Estimated Station Totals *	1,105,040	468,170	1,573,210
Average Weekly Circulation (2011)	207,691	72,261	279,952
Average Daily Circulation (2011)			113,942

\*Estimated station totals are sums of the Nielsen TV and Cable TV household estimates for each county in which the station registers viewing of more than 5% as per the Nielsen Survey Methods.



**WPXP-TV**

**Ch. 36**

**Network Service:** ION.

**Licensee:** ION Media West Palm Beach License Inc., 601 Clearwater Park Rd, West Palm Beach, FL 33401-6233.

**Studio:** 13801 NW 14th St, Sunrise, FL 33323.

**Mailing Address:** 13801 NW 14th St, Sunrise, FL 33323.

**Phone:** 954-703-1921. **Fax:** 954-858-1848.

**E-mail:** josephkoker@ionmedia.com

**Web Site:** http://www.iontelevision.com

**Technical Facilities:** Channel No. 36 (602-608 MHz). Authorized power: 1000-kw max. visual, aural. Antenna: 1263-ft above av. terrain, 1262-ft. above ground, 18-ft. above sea level.

Latitude 26° 35' 20"  
Longitude 80° 12' 44"

**Note:** Latitude and longitude coordinates shown are based on the North American Datum of 1927 (NAD 27) as currently required by the Mass Media Bureau of the FCC.

**Ownership:** ION Media Networks Inc. (Group Owner).

**Began Operation:** August 8, 2003. Began analog operations: August 30, 1999. Ceased analog operations: June 12, 2009. Transfer of control by Betti D. Lidsky to Paxson Communications Corp. approved by FCC May 26, 1998. Paxson Communications Corp. became ION Media Networks Inc. on June 26, 2006. Transfer of control by ION Media Networks Inc. from Paxson Management Corp. & Lowell W. Paxson to CIG Media LLC approved by FCC December 31, 2007. Involuntary assignment to debtor in possession status approved by FCC June 5, 2009. Involuntary assignment from debtor in possession status approved by FCC September 28, 2009. Transfer of control by ION Media Networks Inc. from ION Media Networks Liquidating Trust to Media Holdco LP approved by FCC December 17, 2009.

**Represented (legal):** Dow Lohnes PLLC.

**Personnel:**

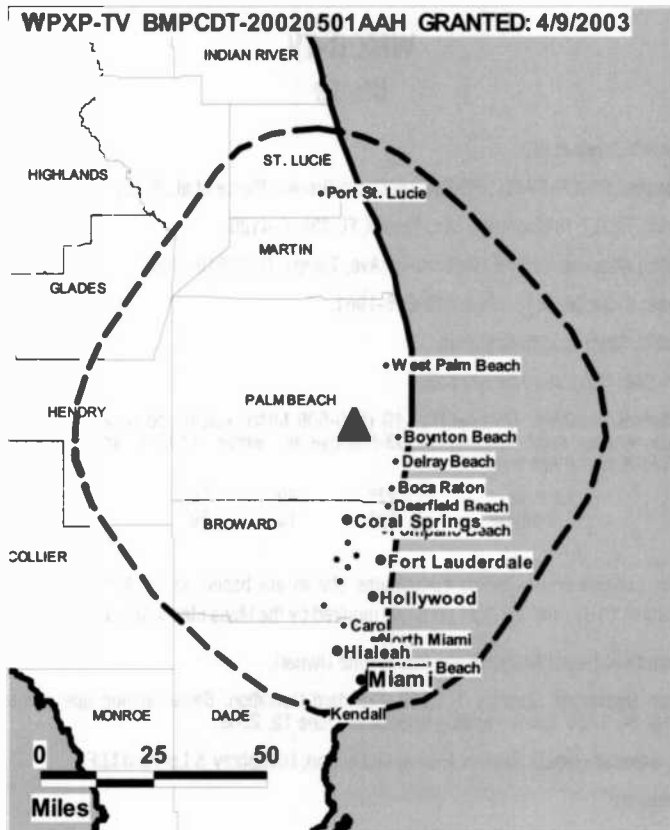
James Januszka, Station Operations Manager.

Chris Pearson, Traffic Manager.

Robert Ford, Chief Engineer.

**City of License:** Lake Worth. **Station DMA:** West Palm Beach-Fort Pierce, FL.

**Rank:** 38.



© 2012 Warren Communications News

Circulation © 2011 Nielsen. Coverage based on Nielsen study.

Grand Total	Cable TV Households	Non-cable TV Households	Total TV Households
Estimated Station Totals *	554,350	197,610	751,960
Average Weekly Circulation (2011)	64,572	16,726	81,298
Average Daily Circulation (2011)			21,619

Station DMA Total	Cable TV Households	Non-cable TV Households	Total TV Households
Estimated Station Totals *	554,350	197,610	751,960
Average Weekly Circulation (2011)	64,572	16,726	81,298
Average Daily Circulation (2011)			21,619

\*Estimated station totals are sums of the Nielsen TV and Cable TV household estimates for each county in which the station registers viewing of more than 5% as per the Nielsen Survey Methods.

**WMOR-TV**  
**Ch. 19**

**Network Service:** IND.

**Licensee:** WMOR-TV Co., PO Box 1800, c/o Brooks, Pierce et al., Raleigh, NC 27602.

**Studio:** 7201 E Hillsborough Ave, Tampa, FL 33610-4126.

**Mailing Address:** 7201 E Hillsborough Ave, Tampa, FL 33610-4126.

**Phone:** 813-626-3232. **Fax:** 813-626-1961.

**E-mail:** dlawrence@hearst.com

**Web Site:** http://www.mor-tv.com

**Technical Facilities:** Channel No. 19 (500-506 MHz). Authorized power: 1000-kw max. visual, aural. Antenna: 1503-ft above av. terrain, 1496-ft. above ground, 1573-ft. above sea level.

Latitude 27° 49' 10"  
Longitude 82° 15' 39"

**Note:** Latitude and longitude coordinates shown are based on the North American Datum of 1927 (NAD 27) as currently required by the Mass Media Bureau of the FCC.

**Ownership:** Hearst Broadcasting Inc. (Group Owner).

**Began Operation:** January 1, 2003. Standard Definition. Began analog operations: April 24, 1986. Ceased analog operations: June 12, 2009.

**Represented (legal):** Brooks, Pierce, McLendon, Humphrey & Leonard LLP.

**Personnel:**

**Ken Lucas,** Vice President & General Manager.

**Pam Barber,** General Sales Manager.

**Gary Blais,** Chief Engineer.

**Joseph Pauly,** Program Manager.

**Dave Lawrence,** Programming & Promotion Director.

**Darren Enders,** Controller.

**Marilyn Hernandez,** Traffic Manager.

**City of License:** Lakeland. **Station DMA:** Tampa-St. Petersburg (Sarasota), FL.

**Rank:** 14.

**CABLE & TV STATION COVERAGE**

**Atlas2012**

The perfect companion to the Television & Cable Factbook  
To order call 800-771-9202 or visit www.warren-news.com



© 2012 Warren Communications News

Circulation © 2011 Nielsen. Coverage based on Nielsen study.

GrandTotal	Cable TV Households	Non-cable TV Households	Total TV Households
Estimated Station Totals *	1,416,100	382,180	1,798,280
Average Weekly Circulation (2011)	427,811	120,312	548,123
Average Daily Circulation (2011)			165,104
Station DMA Total	Cable TV Households	Non-cable TV Households	Total TV Households
Estimated Station Totals *	1,413,770	373,000	1,786,770
Average Weekly Circulation (2011)	427,343	119,192	546,535
Average Daily Circulation (2011)			164,264
Other DMA Total	Cable TV Households	Non-cable TV Households	Total TV Households
Estimated Station Totals *	2,330	9,180	11,510
Average Weekly Circulation (2011)	468	1,120	1,588
Average Daily Circulation (2011)			840

\*Estimated station totals are sums of the Nielsen TV and Cable TV household estimates for each county in which the station registers viewing of more than 5% as per the Nielsen Survey Methods.

**WACX**  
**Ch. 40**

**Network Service:** IND.

**Licensee:** Associated Christian Television System Inc., 123 E Central Pkwy, Altamonte Springs, FL 32701.

**Studio:** 285 W Central Pkwy, Ste 1716, Altamonte Springs, FL 32714.

**Mailing Address:** PO Box 608040, Orlando, FL 32860.

**Phone:** 407-263-4040.

**E-mail:** gentry@wacxtv.com

**Web Site:** http://www.wacxtv.com

**Technical Facilities:** Channel No. 40 (626-632 MHz). Authorized power: 1000-kw max. visual, aural. Antenna: 1619-ft above av. terrain, 1592-ft. above ground, 1659-ft. above sea level.

Latitude	28°	35'	11.6"
Longitude	81°	04'	58.2"

**Note:** Latitude and longitude coordinates shown are based on the North American Datum of 1927 (NAD 27) as currently required by the Mass Media Bureau of the FCC.

**Multichannel TV Sound:** Stereo only.

**Ownership:** Associated Christian Television System Inc. (Group Owner).

**Began Operation:** January 17, 2006. Began analog operations: March 6, 1982. Ceased analog operations: April 1, 2006.

**Represented (legal):** Koerner & Olender PC.

**Personnel:**

Claud Bowers, President & General Manager.

Carol Gentry, General Sales Manager.

**City of License:** Leesburg. **Station DMA:** Orlando-Daytona Beach-Melbourne, FL.

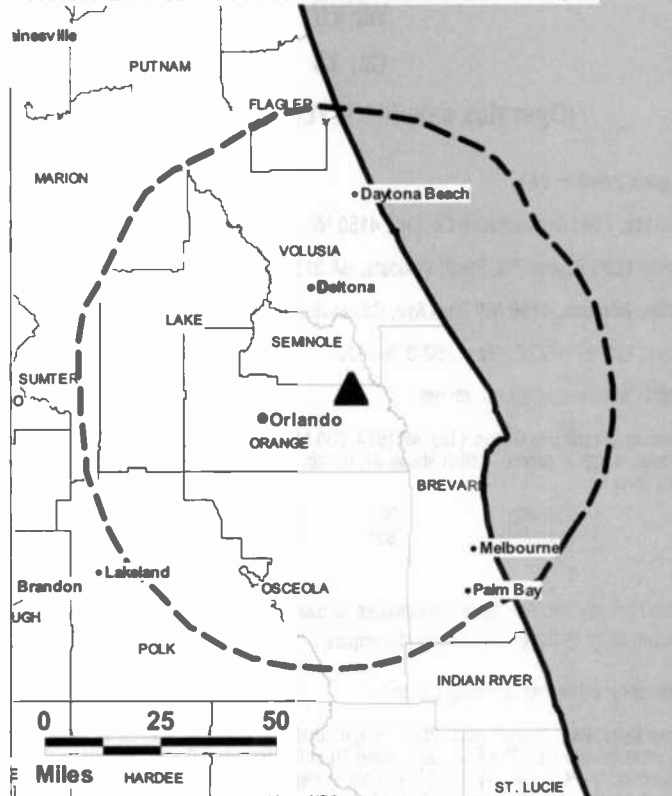
**Rank:** 19.

Get the industry bible FREE ...

**Consumer Electronics Daily**

Free 30-day trial — call 800-771-9202 or visit www.warren-news.com

WACX BMPCDT-20050214ACN GRANTED: 3/1/2005



© 2012 Warren Communications News

Circulation © 2011 Nielsen. Coverage based on Nielsen study.

Grand Total	Cable TV Households	Non-cable TV Households	Total TV Households
Estimated Station Totals *	697,530	103,100	800,630
Average Weekly Circulation (2011)	37,188	5,563	42,751
Average Daily Circulation (2011)			8,093

Station DMA Total	Cable TV Households	Non-cable TV Households	Total TV Households
Estimated Station Totals *	697,530	103,100	800,630
Average Weekly Circulation (2011)	37,188	5,563	42,751
Average Daily Circulation (2011)			8,093

\*Estimated station totals are sums of the Nielsen TV and Cable TV household estimates for each county in which the station registers viewing of more than 5% as per the Nielsen Survey Methods.

**WFXU**

**Ch. 48**

**(Operates satellite WTLF, Tallahassee)**

**Network Service:** IND.

**Licensee:** Budd Broadcasting Co. Inc., 4150 NW 93rd Ave, Gainesville, FL 32653.

**Studio:** 1205 Baytree Rd, Ste 9, Valdosta, GA 31602.

**Mailing Address:** 4150 NW 93rd Ave, Gainesville, FL 32653.

**Phone:** 352-371-7772. **Fax:** 352-378-5522.

**E-mail:** buddmedia@bellsouth.net

**Technical Facilities:** Channel No. 48 (674-680 MHz). Authorized power: 22-kw max. visual, aural. Antenna: 438-ft above av. terrain, 482-ft. above ground, 559-ft. above sea level.

Latitude	30°	33'	00"
Longitude	83°	00'	48"

**Note:** Latitude and longitude coordinates shown are based on the North American Datum of 1927 (NAD 27) as currently required by the Mass Media Bureau of the FCC.

**Ownership:** Budd Broadcasting Co. Inc.

**Began Operation:** November 1, 2007. Began analog operations: August 1, 1998. Sale to present owner by The PSC Liquidating Trust (for Pegasus Communications Corp.) approved by FCC January 11, 2007. Sale to Pegasus Communications Corp. by KB Prime Media LLC approved by FCC March 29, 2002. Sale to KB Prime Media LLC by Frank A. Baker approved by FCC February 16, 1999. Ceased analog operations: February 17, 2009.

**Represented (legal):** Shainis & Peltzman Chartered.

**Personnel:**

**Harvey Budd, General Manager.**



© 2012 Warren Communications News

**City of License:** Live Oak. **Station DMA:** Tallahassee, FL-Thomasville, GA.

**Rank:** 106.

**Nielsen Data:** Not available.

**WBIF**  
**Ch. 51**

**Network Service:** IND.

**Licensee:** Word of God Fellowship Inc., 3901 Hwy 121 S, Bedford, TX 76021-3009.

**Mailing Address:** 3901 Hwy 121 S, Bedford, TX 76021.

**Phone:** 817-571-1229.

**E-mail:** marcus.lamb@daystar.com

**Technical Facilities:** Channel No. 51 (692-698 MHz). Authorized power: 50-kw max. visual, aural. Antenna: 833-ft above av. terrain, 856-ft. above ground, 991-ft. above sea level.

Latitude	30°	30'	42"
Longitude	85°	29'	17"

**Transmitter:** Owenwood Rd., 5-mi. W of Hwy. 231.

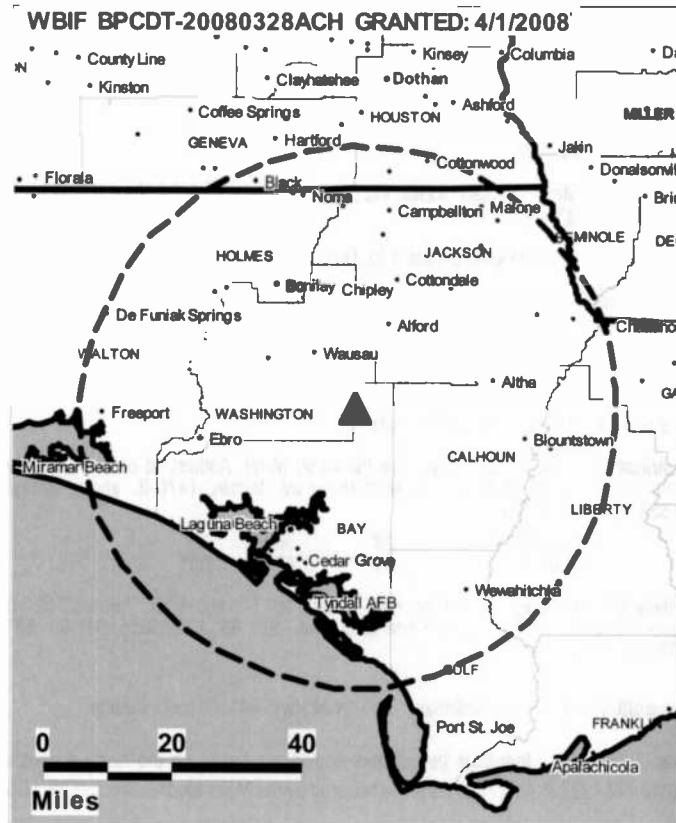
**Note:** Latitude and longitude coordinates shown are based on the North American Datum of 1927 (NAD 27) as currently required by the Mass Media Bureau of the FCC.

**Ownership:** Word of God Fellowship Inc. (Group Owner).

**Began Operation:** September 10, 2001. Ceased analog operations: June 12, 2009. Station originally unable to meet digital transition deadline due to financial difficulties; commenced digital operations October 30, 2009. Sale to present owner by Equity Media Holdings Corp. approved by FCC June 12, 2009. Assignment of license to Debtor in Possession status approved by FCC February 4, 2009. Equity Broadcasting Corp. merged with Coconut Palm Acquisition Corp., becoming Equity Media Holdings Corp. FCC approved deal March 27, 2007. Sale to Equity Broadcasting Corp. by Tiger Eye Broadcasting Corp. approved by FCC March 23, 2004. Sale to Tiger Eye Broadcasting Corp. by Equity Broadcasting Corp. approved by FCC November 10, 2003. Sale to Equity Broadcasting Corp. by Channel 51 LC (Greater Marianna Television Inc., KM Communications Inc. & Media Properties Inc.) approved by FCC December 13, 2000.

**Represented (legal):** Koerner & Olander PC.

**City of License:** Marianna. **Station DMA:** Panama City, FL. **Rank:** 159.



© 2012 Warren Communications News

Nielsen Data: Not available.

**WOPX-TV**

**Ch. 48**

**Network Service:** ION.

**Licensee:** ION Media Orlando License Inc., 601 Clearwater Park Rd, West Palm Beach, FL 33401-6233.

**Studio:** 7091 Grand National Dr, Ste 100, Orlando, FL 32819.

**Mailing Address:** 7091 Grand National Dr, Ste 100, Orlando, FL 32819.

**Phone:** 407-363-1123; 407-691-7709. **Fax:** 407-363-1759.

**E-mail:** josephkoker@ionmedia.com

**Web Site:** http://www.iontelevision.com

**Technical Facilities:** Channel No. 48 (674-680 MHz). Authorized power: 1000-kw max. visual, aural. Antenna: 1496-ft above av. terrain, 1470-ft. above ground, 1552-ft. above sea level.

Latitude 28° 08' 37"  
Longitude 81° 07' 28"

Holds CP for change to 411-kw max. visual, 1617-ft above av. terrain, 1591-ft. above ground, 1658-ft. above sea level; lat. 28° 35' 12", long. 81° 04' 58", BPCDT-20080620AKI.

**Transmitter:** 5.2-mi. S of Holo paw, 2-mi. W of Hwy. 441, Osceola County.

**Note:** Latitude and longitude coordinates shown are based on the North American Datum of 1927 (NAD 27) as currently required by the Mass Media Bureau of the FCC.

**Ownership:** ION Media Networks Inc. (Group Owner).

**Began Operation:** May 7, 2002. Began analog operations: May 19, 1986. Ceased analog operations: June 12, 2009. Sale to Urban Television LLC pending. Transfer of control by ION Media Networks Inc. from ION Media Networks Liquidating Trust to Media Holdco LP approved by FCC December 17, 2009. Involuntary assignment from debtor in possession status approved by FCC September 28, 2009. Involuntary assignment to debtor in possession status approved by FCC June 5, 2009. Transfer of control by ION Media Networks Inc. from Paxson Management Corp. & Lowell W. Paxson to CIG Media LLC approved by FCC December 31, 2007. Paxson Communications Corp. became ION Media Networks Inc. on June 26, 2006. Sale to Paxson Communications Corp. by the Christian Network Inc. approved by FCC December 12, 1997. Sale to The Christian Network Inc. by Treasure Coast Communications Inc. approved by FCC June 21, 1995. Sale to Treasure Coast Communications Inc. by Beach Television Partners approved by FCC April 6, 1992. Sale to Beach Television Partners by TV 56 Ltd. approved by FCC January 21, 1988. Sale to TV 56 Ltd. by Broadcast Production & Management Corp. approved by FCC August 2, 1984. Sale to SFN Communications of Florida Inc. by Broadcast Production & Management Corp. dismissed by FCC July 30, 1984.

**Represented (legal):** Dow Lohnes PLLC.

**Represented (engineering):** du Treil, Lundin & Rackley Inc.

**Personnel:**

**Conny Fiala**, Station Operations Manager.

**Allan Pullman**, Chief Engineer.

**Toni Kelley**, Traffic Manager.

WOPX-TV BPCDT-20080620AKI GRANTED: 9/9/2010



© 2012 Warren Communications News

**City of License:** Melbourne. **Station DMA:** Orlando-Daytona Beach-Melbourne, FL.

**Rank:** 19.

Circulation © 2011 Nielsen. Coverage based on Nielsen study.

GrandTotal	Cable TV Households	Non-cable TV Households	Total TV Households
Estimated Station Totals *	1,004,370	389,130	1,393,500
Average Weekly Circulation (2011)	203,716	35,065	238,781
Average Daily Circulation (2011)			55,063
Station DMA Total	Cable TV Households	Non-cable TV Households	Total TV Households
Estimated Station Totals *	1,004,370	287,880	1,292,250
Average Weekly Circulation (2011)	203,716	25,219	228,935
Average Daily Circulation (2011)			53,544
Other DMA Total	Cable TV Households	Non-cable TV Households	Total TV Households
Estimated Station Totals *	0	101,250	101,250
Average Weekly Circulation (2011)	0	9,846	9,846
Average Daily Circulation (2011)			1,519

\*Estimated station totals are sums of the Nielsen TV and Cable TV household estimates for each county in which the station registers viewing of more than 5% as per the Nielsen Survey Methods.

**WOTF-DT**

**Ch. 43**

**Network Service:** TEL.

**Licensee:** Telefutura Orlando Inc., 5999 Center Dr, Ste 4083, Los Angeles, CA 90045.

**Studio:** 3010 Dill Rd, Bithlo, FL 32820.

**Mailing Address:** 3010 Dill Rd, Bithlo, FL 32820.

**Phone:** 321-254-4343. **Fax:** 321-254-9343.

**E-mail:** rduartes@univision.net

**Web Site:** http://www.univision.net

**Technical Facilities:** Channel No. 43 (644-650 MHz). Authorized power: 1000-kw max. visual, aural. Antenna: 1614-ft above av. terrain, 1585-ft. above ground, 1652-ft. above sea level.

Latitude	28°	35'	12"
Longitude	81°	04'	58"

**Note:** Latitude and longitude coordinates shown are based on the North American Datum of 1927 (NAD 27) as currently required by the Mass Media Bureau of the FCC.

**Ownership:** Univision Communications Inc. (Group Owner).

**Began Operation:** December 4, 2002. Began analog operations: July 5, 1982. Ceased analog operations: June 12, 2009. Sale to Asbury Park Press Inc. by Southern Broadcasting Corp. approved by FCC August 15, 1985. Sale to Blackstar Communications Inc. by Asbury Park Press Inc. approved by FCC February 18, 1988. Transfer of control to USA Broadcasting by Blackstar LLC approved by FCC May 14, 1998. Transfer of control by USA Station Group of Melbourne Inc. from USA Broadcasting Inc. to Univision Communications Inc. approved by FCC May 21, 2001. Transfer of control by Telefutura Orlando Inc. from shareholders of Univision Communications Inc. to Broadcasting Media Partners Inc. approved by FCC March 27, 2007.

**Represented (legal):** Covington & Burling.

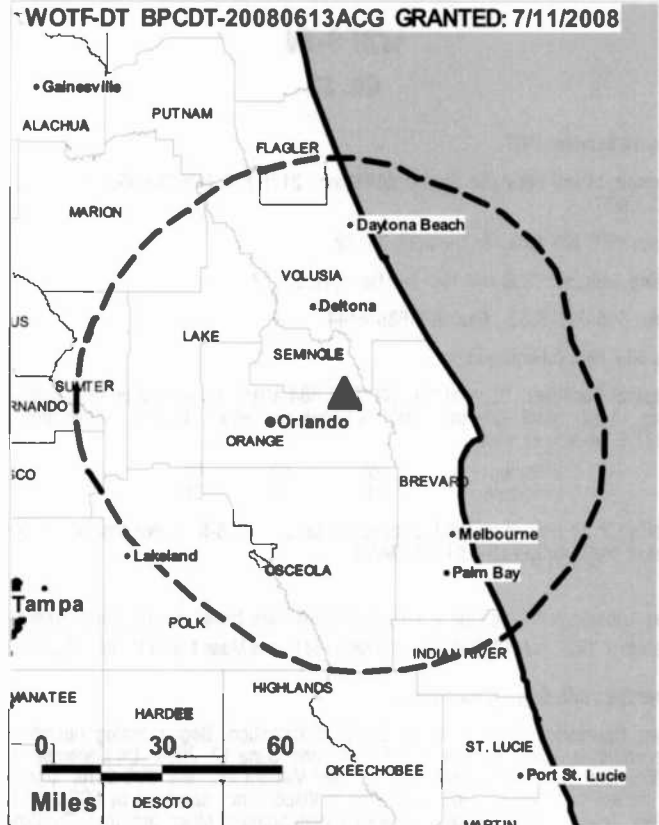
**Personnel:**

**Rolo Duarte**, General Manager.

**Frank Banos**, Chief Engineer.

**City of License:** Melbourne. **Station DMA:** Orlando-Daytona Beach-Melbourne, FL.

**Rank:** 19.



© 2012 Warren Communications News

Circulation © 2011 Nielsen. Coverage based on Nielsen study.

GrandTotal	Cable TV Households	Non-cable TV Households	Total TV Households
Estimated Station Totals *	504,550	342,150	846,700
Average Weekly Circulation (2011)	55,957	41,105	97,062
Average Daily Circulation (2011)			43,536

Station DMA Total	Cable TV Households	Non-cable TV Households	Total TV Households
Estimated Station Totals *	504,550	342,150	846,700
Average Weekly Circulation (2011)	55,957	41,105	97,062
Average Daily Circulation (2011)			43,536

\* Estimated station totals are sums of the Nielsen TV and Cable TV household estimates for each county in which the station registers viewing of more than 5% as per the Nielsen Survey Methods.

**WBFS-TV**  
**Ch. 32**

**Network Service:** MNT.

**Licensee:** Miami Television Station WBFS Inc., 2175 K St NW, Ste 350, Washington, DC 20037.

**Studio:** 8900 NW 18th Ter, Doral, FL 33172.

**Mailing Address:** 8900 NW 18th Ter, Doral, FL 33172.

**Phone:** 305-621-3333. **Fax:** 305-639-4444.

**Web Site:** <http://cbsmiami.com>

**Technical Facilities:** Channel No. 32 (578-584 MHz). Authorized power: 1000-kw max. visual, aural. Antenna: 1009-ft above av. terrain, 1009-ft. above ground, 1017-ft. above sea level.

Latitude 25° 58' 07"  
Longitude 80° 13' 20"

Holds CP for change to 1008-ft above av. terrain, 1008-ft. above ground, 1015-ft. above sea level; BPCDT-20110809AAQ.

**Note:** Latitude and longitude coordinates shown are based on the North American Datum of 1927 (NAD 27) as currently required by the Mass Media Bureau of the FCC.

**Ownership:** CBS Corp. (Group Owner).

**Began Operation:** May 1, 2001. Standard Definition. Began analog operations: December 9, 1984. Ceased analog operations: June 12, 2009. On December 31, 2005, 'old' Viacom Inc. split into the 'new' Viacom Inc. and CBS Corp. Transfer of control from Anne P. Jones, Trustee to Viacom Inc. approved by FCC July 13, 1995. Transfer of control by Combined Broadcasting of Miami Inc. from Combined Broadcasting Inc. to Anne P. Jones Trustee approved by FCC June 1, 1995. Sale to Combined Broadcasting Inc. by Grant Broadcasting System Inc. in 1989. Transfer of control by Grant Broadcasting System Inc. to debtor in possession status approved by FCC January 27, 1987. Pro forma transfer of control from Channel 33 Inc. to Grant Broadcasting Systems Inc. approved by FCC November 21, 1985.

**Represented (legal):** Martin P. Messinger.

**Represented (sales):** TeleRep Inc.

**Personnel:**

**Adam Levy**, Vice President & General Manager.

**Cesar Aldama**, News Director.

**Marcelo Sanchez**, Broadcast Operations & Engineering Director.

**DJ Lewin**, Vice President & Director of Sales.

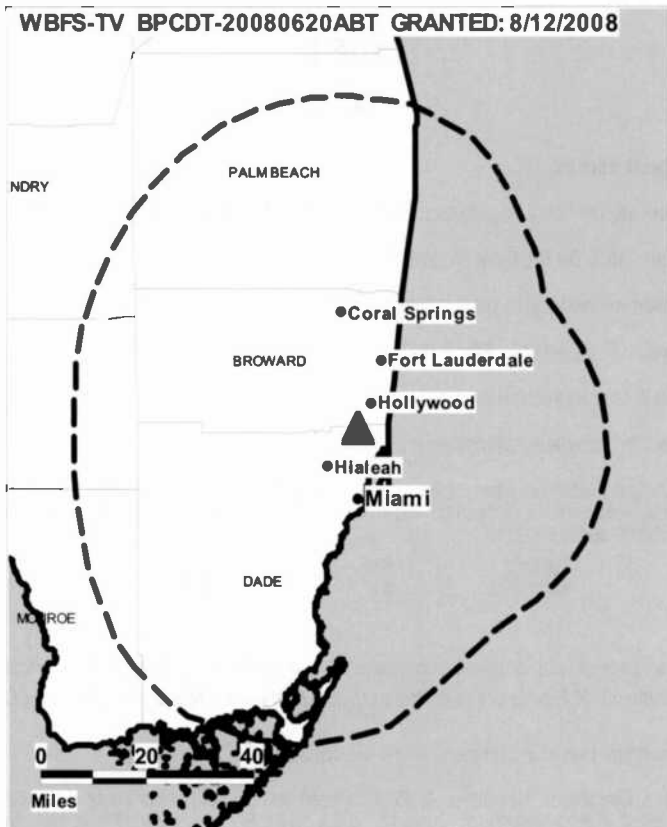
**Liam Murphy**, Local & National Sales Manager.

**Randy Pringle**, Controller.

**Tracy Letize**, Director of Programming & Creative Services.

**Michael Appelbaum**, Executive Producer, Sales Production.

**Randi Perez**, Research Director.



© 2012 Warren Communications News

**Terry Rodriguez**, Traffic Manager.

**Liz Goldberg**, Director of Broadcast Services.

**City of License:** Miami. **Station DMA:** Miami-Fort Lauderdale, FL. **Rank:** 16.

Circulation © 2011 Nielsen. Coverage based on Nielsen study.

GrandTotal	Cable TV Households	Non-cable TV Households	Total TV Households
Estimated Station Totals *	1,105,040	475,540	1,580,580
Average Weekly Circulation (2011)	326,297	126,902	453,199
Average Daily Circulation (2011)			131,461
Station DMA Total	Cable TV Households	Non-cable TV Households	Total TV Households
Estimated Station Totals *	1,105,040	475,540	1,580,580
Average Weekly Circulation (2011)	326,297	126,902	453,199
Average Daily Circulation (2011)			131,461

\*Estimated station totals are sums of the Nielsen TV and Cable TV household estimates for each county in which the station registers viewing of more than 5% as per the Nielsen Survey Methods.



**WFOR-TV**  
Ch. 22

**Network Service:** CBS.

**Licensee:** CBS Television Stations Inc., 2175 K St NW, Ste 350, Washington, DC 20037.

**Studio:** 8900 NW 18th Terrace, Miami, FL 33172.

**Mailing Address:** 8900 NW 18th Ter, Miami, FL 33172.

**Phone:** 305-591-4444. **Fax:** 305-639-4444.

**Web Site:** <http://cbsmiami.com>

**Technical Facilities:** Channel No. 22 (518-524 MHz). Authorized power: 1000-kw max. visual, aural. Antenna: 978-ft above av. terrain, 978-ft. above ground, 1024-ft. above sea level.

Latitude	25°	58'	07"
Longitude	80°	13'	20"

Holds CP for change to 1008-ft above av. terrain, 1008-ft. above ground, 1015-ft. above sea level; BPCDT-20110809AAP.

**Transmitter:** 1255 N.W. 210th St., Miami.

**Note:** Latitude and longitude coordinates shown are based on the North American Datum of 1927 (NAD 27) as currently required by the Mass Media Bureau of the FCC.

**Ownership:** CBS Corp. (Group Owner).

**Began Operation:** May 1, 2001. High Definition. Began analog operations: March 21, 1949. Ceased analog operations: June 12, 2009. Sale to KKR Assoc. by Wometco Enterprises Inc. approved by FCC April 11, 1984. Sale to National Broadcasting Co. by KKR approved by FCC September 17, 1987. CBS & NBC traded channels 4 & 6 in July 1995. Transfer of control from CBS Inc. to Viacom Inc. approved by FCC May 3, 2000. On December 31, 2005, 'old' Viacom Inc. split into the 'new' Viacom Inc. and CBS Corp.

**Represented (legal):** Martin P. Messenger.

**Personnel:**

**Adam Levy**, Vice President & General Manager.

**DJ Lewin**, Vice President, Sales.

**Cesar Aldama**, News Director.

**Marcelo Sanchez**, Broadcast Operations & Engineering Director.

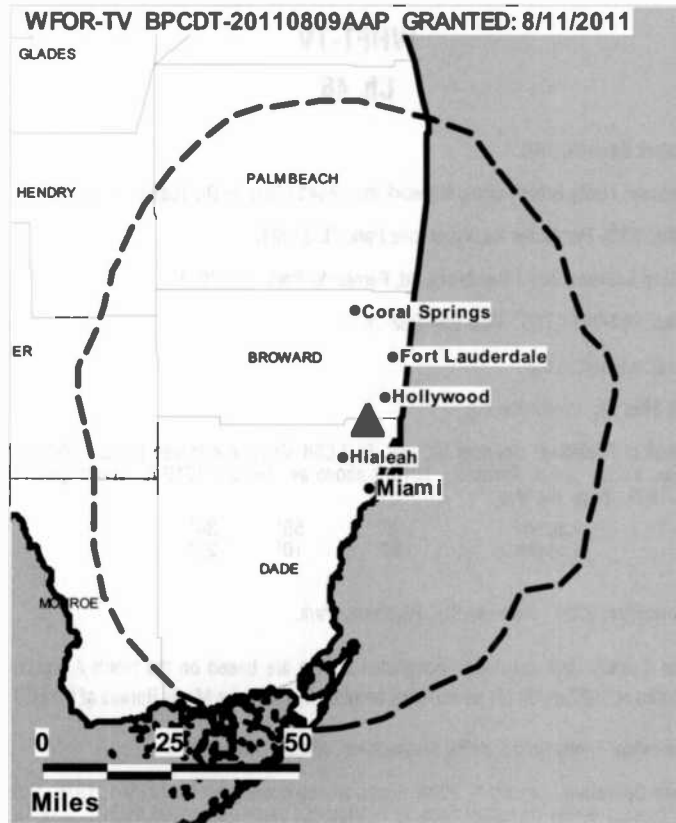
**Roy Howie**, Local Sales Manager.

**Jose Martinez**, Chief Engineer.

**Randy Pringle**, Controller.

**Tracy Letize**, Director of Programming & Creative Services.

**Randi Perez**, Research Director.



© 2012 Warren Communications News

Liz Goldberg, Director of Broadcast Services.

**City of License:** Miami. **Station DMA:** Miami-Fort Lauderdale, FL. **Rank:** 16.

Circulation © 2011 Nielsen. Coverage based on Nielsen study.

GrandTotal	Cable TV Households	Non-cable TV Households	Total TV Households
Estimated Station Totals *	1,105,040	475,540	1,580,580
Average Weekly Circulation (2011)	569,488	280,444	849,932
Average Daily Circulation (2011)			385,445

Station DMA Total	Cable TV Households	Non-cable TV Households	Total TV Households
Estimated Station Totals *	1,105,040	475,540	1,580,580
Average Weekly Circulation (2011)	569,488	280,444	849,932
Average Daily Circulation (2011)			385,445

\*Estimated station totals are sums of the Nielsen TV and Cable TV household estimates for each county in which the station registers viewing of more than 5% as per the Nielsen Survey Methods.

**WHFT-TV**  
**Ch. 46**

**Network Service:** TBN.

**Licensee:** Trinity Broadcasting Network Inc., 2442 Michelle Dr, Tustin, CA 92780.

**Studio:** 3324 Pembroke Rd, Pembroke Park, FL 33021.

**Mailing Address:** 3324 Pembroke Rd, Pembroke Park, FL 33021.

**Phone:** 954-962-1700. **Fax:** 954-962-2817.

**E-mail:** whft@tbn.org

**Web Site:** http://www.tbn.org

**Technical Facilities:** Channel No. 46 (662-668 MHz). Authorized power: 1000-kw max. visual, aural. Antenna: 1010-ft above av. terrain, 1010-ft. above ground, 1018-ft. above sea level.

Latitude	25°	59'	34"
Longitude	80°	10'	27"

**Transmitter:** 3324 Pembroke Rd., Pembroke Park.

**Note:** Latitude and longitude coordinates shown are based on the North American Datum of 1927 (NAD 27) as currently required by the Mass Media Bureau of the FCC.

**Ownership:** Trinity Broadcasting Network Inc. (Group Owner).

**Began Operation:** January 1, 2003. Began analog operations: February 1, 1975. Sale to present owner by Lester Sumrall Evangelistic Assn. approved by FCC May 15, 1980. Previous sale by Florida Christian Broadcasting Inc. approved by FCC June 22, 1976. Ceased analog operations: June 12, 2009.

**Represented (legal):** Colby M. May.

**Represented (engineering):** Smith & Fisher.

**Personnel:**

**Terre Hines**, General Manager.

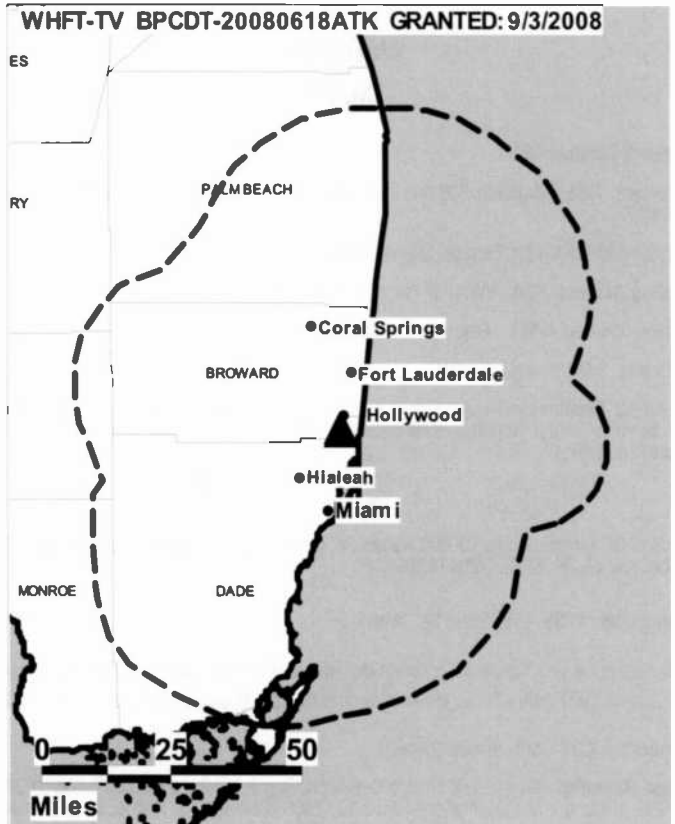
**Mark Lewis**, Chief Engineer.

**Michael Beaver**, Program & Production Manager.

**Darryl Roberts**, Traffic Manager.

**Alan Perry**, Public Affairs Director.

**City of License:** Miami. **Station DMA:** Miami-Fort Lauderdale, FL. **Rank:** 16.



© 2012 Warren Communications News

Circulation © 2011 Nielsen. Coverage based on Nielsen study.

GrandTotal	Cable TV Households	Non-cable TV Households	Total TV Households
Estimated Station Totals *	1,081,370	0	1,081,370
Average Weekly Circulation (2011)	93,762	0	93,762
Average Daily Circulation (2011)			20,587

Station DMA Total	Cable TV Households	Non-cable TV Households	Total TV Households
Estimated Station Totals *	1,081,370	0	1,081,370
Average Weekly Circulation (2011)	93,762	0	93,762
Average Daily Circulation (2011)			20,587

\*Estimated station totals are sums of the Nielsen TV and Cable TV household estimates for each county in which the station registers viewing of more than 5% as per the Nielsen Survey Methods.

**WLV-DT**  
**Ch. 23**

**Network Service:** UNV.

**Licensee:** WLV License Partnership GP, 5999 Center Dr, Ste 4083, Los Angeles, CA 90045.

**Studio:** 9405 NW 41st St, Miami, FL 33178.

**Mailing Address:** 9405 NW 41st St, Miami, FL 33178.

**Phone:** 305-470-2323. **Fax:** 305-471-3959.

**E-mail:** aramos@univision.net

**Web Site:** http://www.univision.com

**Technical Facilities:** Channel No. 23 (524-530 MHz). Authorized power: 1000-kw max. visual, aural. Antenna: 974-ft above av. terrain, 974-ft. above ground, 982-ft. above sea level.

Latitude 25° 58' 07"  
Longitude 80° 13' 20"

**Note:** Latitude and longitude coordinates shown are based on the North American Datum of 1927 (NAD 27) as currently required by the Mass Media Bureau of the FCC.

**Ownership:** Univision Communications Inc. (Group Owner).

**Began Operation:** September 5, 2002. Station broadcasting digitally on its analog channel allotment. Began analog operations: December 24, 1954. Left air April 13, 1957. Sale by Storer Broadcasting Co. approved by FCC October 25, 1967. Resumed operation November 14, 1967. Sale to Spanish International Communications Corp. by Al Lapin Jr., et al., approved by FCC January 6, 1971. Sale to Hallmark Cards by Spanish International Communications Corp. approved by FCC June 12, 1987. Sale to present owner by Hallmark Cards Inc. approved by FCC September 30, 1992. Transfer of control by WLV License Partnership GP from shareholders of Univision Communications Inc. to Broadcasting Media Partners Inc. approved by FCC March 27, 2007. Ceased analog operations: June 12, 2009.

**Represented (legal):** Covington & Burling.

**Personnel:**

**Louis Fernandez Rocha**, Vice President & General Manager.

**Bert Delgado**, Vice President & Operations Director.

**Leonor Guerrero**, Vice President, Finance.

**Terry Villa**, General Sales Manager.

**Eileen Holmes**, Local Sales Manager.

**Stephanie Kontzamanys**, Local Sales Manager.

**Mariano Ferro**, National Sales Manager.

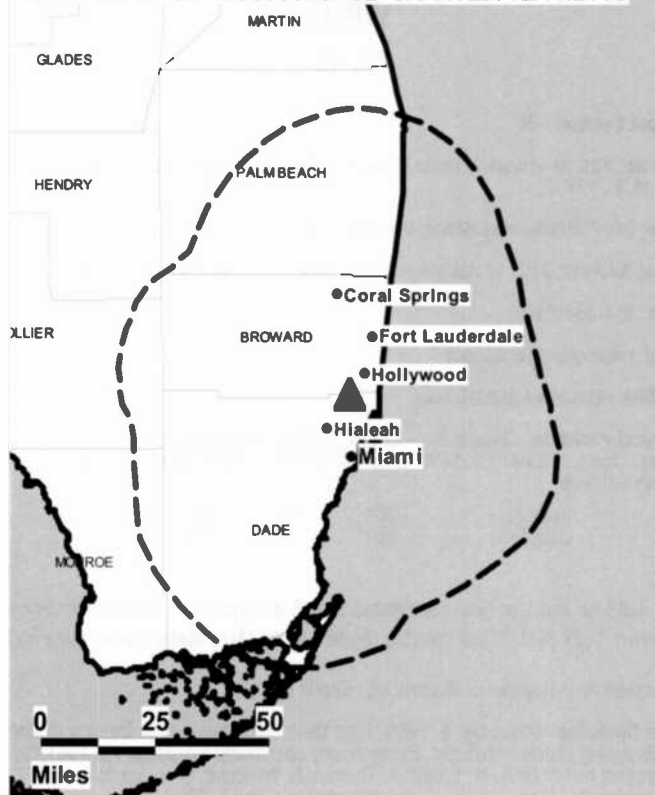
**Douglas Peterson**, Chief Engineer.

**Angela Ramos**, Programming & Public Affairs Director.

**Maura Calzadilla**, Marketing Director.

**Evia Fabragas**, Promotion & Creative Services Director.

WLV-DT BPCDT-20090626ACZ GRANTED: 12/10/2009



© 2012 Warren Communications News

**Matt Chandler**, New Business Development Director.

**Mary Fuentes**, Traffic Manager.

**Pamela Bohmer**, Executive Assistant to the Vice President.

**City of License:** Miami. **Station DMA:** Miami-Fort Lauderdale, FL. **Rank:** 16.

Circulation © 2011 Nielsen. Coverage based on Nielsen study.

GrandTotal	Cable TV Households	Non-cable TV Households	Total TV Households
Estimated Station Totals *	1,105,040	468,170	1,573,210
Average Weekly Circulation (2011)	343,785	158,657	502,442
Average Daily Circulation (2011)			318,953

Station DMA Total	Cable TV Households	Non-cable TV Households	Total TV Households
Estimated Station Totals *	1,105,040	468,170	1,573,210
Average Weekly Circulation (2011)	343,785	158,657	502,442
Average Daily Circulation (2011)			318,953

\*Estimated station totals are sums of the Nielsen TV and Cable TV household estimates for each county in which the station registers viewing of more than 5% as per the Nielsen Survey Methods.

**WPLG**  
**Ch. 10**

**Network Service:** ABC.

**Licensee:** Post Newsweek Stations Florida Inc., 3900 Biscayne Blvd, Broadcast House, Miami, FL 33137.

**Studio:** 3401 W Hallandale Beach Blvd, Pembroke Park, FL 33023.

**Mailing Address:** 3401 W Hallandale Beach Blvd, Pembroke Park, FL 33023.

**Phone:** 954-364-2500.

**E-mail:** rvelasquez@wplg.com

**Web Site:** http://www.local10.com

**Technical Facilities:** Channel No. 10 (192-198 MHz). Authorized power: 127.7-kw visual, aural. Antenna: 1014-ft above av. terrain, 1013-ft. above ground, 1020-ft. above sea level.

Latitude 25° 58' 00"  
Longitude 80° 12' 43"

**Note:** Latitude and longitude coordinates shown are based on the North American Datum of 1927 (NAD 27) as currently required by the Mass Media Bureau of the FCC.

**Ownership:** Post-Newsweek Stations Inc. (Group Owner).

**Began Operation:** November 1, 1999. High Definition. Station broadcasting digitally on its analog channel allotment. Began analog operations: November 20, 1961. Sale to present owner by C. H. Topmiller, Thomas A. Welstead, et al., approved by FCC September 24, 1969. Ceased analog operations: June 12, 2009.

**Represented (legal):** Covington & Burling.

**Personnel:**

**Dave Boylan**, Vice President & General Manager.

**Paul Wasserman**, General Sales Manager.

**Pete Terney**, National Sales Manager.

**Bill Pohovey**, News Director.

**Darren Alline**, Chief Engineer.

**Raphael Velasquez**, Business Manager.

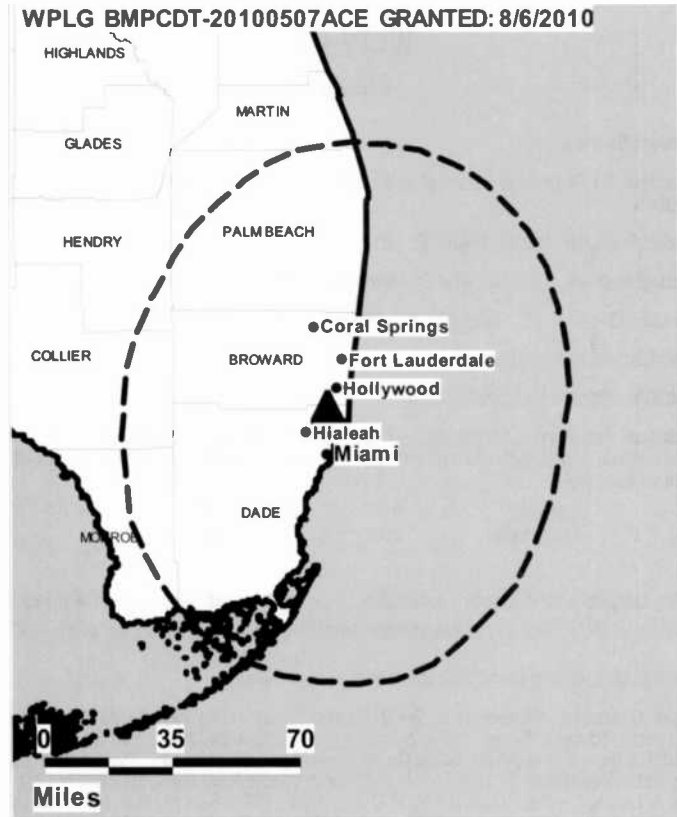
**Mimi Del Cid**, Program Manager.

**Mercy Crawford**, Marketing & Development Director.

**Glen Eklund**, Production Manager.

**Sharon Harrison**, Traffic Manager.

**City of License:** Miami. **Station DMA:** Miami-Fort Lauderdale, FL. **Rank:** 16.



© 2012 Warren Communications News

Circulation © 2011 Nielsen. Coverage based on Nielsen study.

GrandTotal	Cable TV Households	Non-cable TV Households	Total TV Households
Estimated Station Totals *	1,278,190	475,540	1,753,730
Average Weekly Circulation (2011)	638,839	275,733	914,572
Average Daily Circulation (2011)			422,576
Station DMA Total	Cable TV Households	Non-cable TV Households	Total TV Households
Estimated Station Totals *	1,105,040	475,540	1,580,580
Average Weekly Circulation (2011)	618,580	275,733	894,313
Average Daily Circulation (2011)			414,957
Other DMA Total	Cable TV Households	Non-cable TV Households	Total TV Households
Estimated Station Totals *	173,150	0	173,150
Average Weekly Circulation (2011)	20,259	0	20,259
Average Daily Circulation (2011)			7,619

\*Estimated station totals are sums of the Nielsen TV and Cable TV household estimates for each county in which the station registers viewing of more than 5% as per the Nielsen Survey Methods.

**WPXM-TV**  
**Ch. 35**

**Network Service:** ION.

**Licensee:** ION Media License Co. LLC, 601 Clearwater Park Rd, West Palm Beach, FL 33401-6233.

**Studio:** 13801 NW 14th St, Sunrise, FL 33323.

**Mailing Address:** 13801 NW 14th St, Sunrise, FL 33323.

**Phone:** 954-703-1921. **Fax:** 954-858-1848.

**E-mail:** josephkoker@ionmedia.com

**Web Site:** http://www.iontelevision.com

**Technical Facilities:** Channel No. 35 (596-602 MHz). Authorized power: 242-kw max. visual, aural. Antenna: 925-ft above av. terrain, 922-ft. above ground, 932-ft. above sea level.

Latitude 25° 59' 09"  
Longitude 80° 11' 37"

Requests modification of CP for change to 323-kw max. visual; BMPCDT-20080620AMR.

**Note:** Latitude and longitude coordinates shown are based on the North American Datum of 1927 (NAD 27) as currently required by the Mass Media Bureau of the FCC.

**Ownership:** ION Media Networks Inc. (Group Owner).

**Began Operation:** January 28, 2003. Began analog operations: October 25, 1992 as WMLB-TV. Ceased analog operations: June 12, 2009. Transfer from Jose Molina & Beverly Smith to William C. de la Pena approved by FCC December 7, 1992. Sale to The Christian Network Inc. by New Miami Latino Broadcasting Corp. approved by FCC February 10, 1994. Sale to Paxson Communications Corp. by The Christian Network Inc. approved by FCC December 12, 1997. Paxson Communications Corp. became ION Media Networks Inc. on June 26, 2006. Transfer of control by ION Media Networks Inc. from Paxson Management Corp. & Lowell W. Paxson to CIG Media LLC approved by FCC December 31, 2007. Involuntary assignment to debtor in possession status approved by FCC June 5, 2009. Involuntary assignment from debtor in possession status approved by FCC September 28, 2009. Transfer of control by ION Media Networks Inc. from ION Media Networks Liquidating Trust to Media Holdco LP approved by FCC December 17, 2009. Sale to Urban Television LLC pends.

**Represented (legal):** Dow Lohnes PLLC.

**Personnel:**

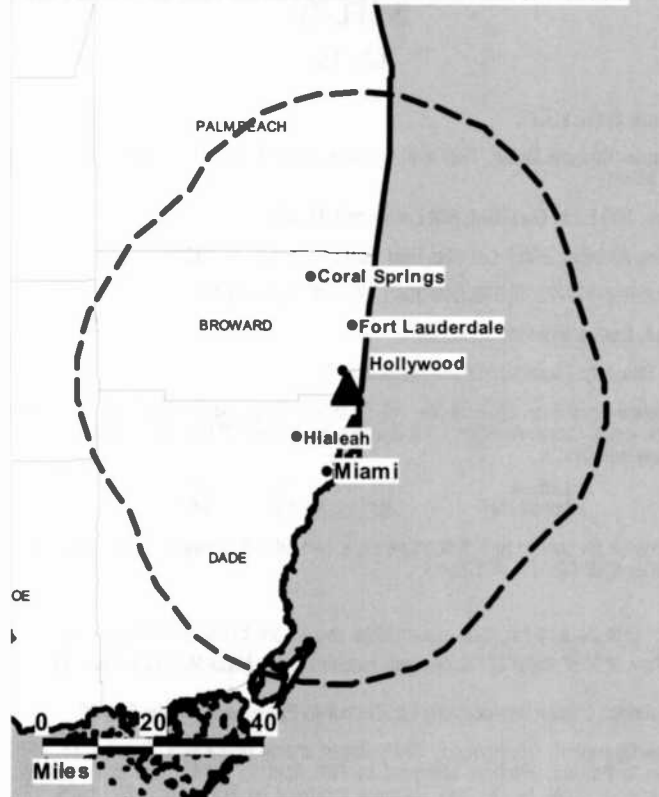
**James Januszka**, Station Operations Manager.

**Chris Pearson**, Traffic Manager.

**Julio Bonet**, Chief Engineer.

**City of License:** Miami. **Station DMA:** Miami-Fort Lauderdale, FL. **Rank:** 16.

WPXM-TV BPCDT-20080306AAZ GRANTED: 3/14/2008



© 2012 Warren Communications News

Circulation © 2011 Nielsen. Coverage based on Nielsen study.

GrandTotal	Cable TV Households	Non-cable TV Households	Total TV Households
Estimated Station Totals *	1,105,040	468,170	1,573,210
Average Weekly Circulation (2011)	210,678	38,439	249,117
Average Daily Circulation (2011)			64,519
Station DMA Total	Cable TV Households	Non-cable TV Households	Total TV Households
Estimated Station Totals *	1,105,040	468,170	1,573,210
Average Weekly Circulation (2011)	210,678	38,439	249,117
Average Daily Circulation (2011)			64,519

\*Estimated station totals are sums of the Nielsen TV and Cable TV household estimates for each county in which the station registers viewing of more than 5% as per the Nielsen Survey Methods.

**WSFL-TV**  
**Ch. 19**

**Network Service:** CW.

**Licensee:** Channel 39 Inc., Debtor-In-Possession, 200 E Las Olas Blvd, Ft. Lauderdale, FL 33301.

**Studio:** 200 E Las Olas Blvd, Fort Lauderdale, FL 33301.

**Mailing Address:** 200 E Las Olas Blvd, Fort Lauderdale, FL 33301.

**Phone:** 954-627-7300; 305-949-3900. **Fax:** 954-355-5200.

**E-mail:** feedback@southflorida.com

**Web Site:** http://southflorida.sun-sentinel.com

**Technical Facilities:** Channel No. 19 (500-506 MHz). Authorized power: 1000-kw max. visual, aural. Antenna: 784-ft above av. terrain, 784-ft. above ground, 791-ft. above sea level.

Latitude 25° 58' 07"  
Longitude 80° 13' 20"

Holds CP for change to 906-ft above av. terrain, 906-ft. above ground, 912-ft. above sea level; BPCDT-20080620AFI.

**Note:** Latitude and longitude coordinates shown are based on the North American Datum of 1927 (NAD 27) as currently required by the Mass Media Bureau of the FCC.

**Ownership:** Tribune Broadcasting Co., Debtor-In-Possession (Group Owner).

**Began Operation:** December 1, 2001. Began analog operations: October 16, 1982. Sale to Odyssey Partners approved by FCC April 4, 1984. Sale to Renaissance Communications by Odyssey Partners approved by FCC March 23, 1989. Sale to present owner by Renaissance approved by FCC March 20, 1997. Transfer of control from public shareholders of the Tribune Co. to Tribune Employee Stock Ownership Plan approved by FCC November 30, 2007. Involuntary assignment to debtor-in-possession status approved by FCC December 24, 2008. Ceased analog operations: June 12, 2009.

**Represented (legal):** Sidley Austin LLP.

**Personnel:**

**Howard Greenberg**, President & General Manager.

**Allyson Meyers**, Station Manager.

**Wayne MacDonald**, Technical Operations Manager.

**Ken Debritto**, National Sales Manager.

**Ronald Rowe**, Chief Engineer.

**Cam Trinh**, Business Manager.

**Wendy Longsdon**, Program Director.

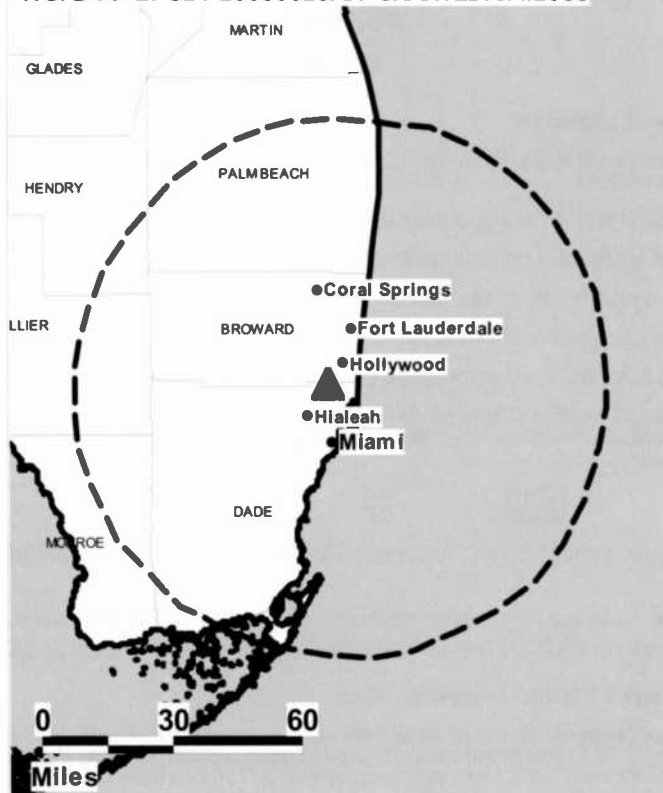
**Deborah Botwinick**, Research Manager.

**Scott Urquhart**, Creative Services Director.

**Terry Ferber**, Traffic Manager.

**Tatiana Liendo**, Community Relations & Events Manager.

WSFL-TV BPCDT-20080620AFI GRANTED: 9/4/2008



© 2012 Warren Communications News

**City of License:** Miami. **Station DMA:** Miami-Fort Lauderdale, FL. **Rank:** 16.

Circulation © 2011 Nielsen. Coverage based on Nielsen study.

GrandTotal	Cable TV Households	Non-cable TV Households	Total TV Households
Estimated Station Totals *	1,278,190	555,420	1,833,610
Average Weekly Circulation (2011)	432,199	169,510	601,709
Average Daily Circulation (2011)			205,253
Station DMA Total	Cable TV Households	Non-cable TV Households	Total TV Households
Estimated Station Totals *	1,105,040	475,540	1,580,580
Average Weekly Circulation (2011)	420,598	164,076	584,674
Average Daily Circulation (2011)			200,385
Other DMA Total	Cable TV Households	Non-cable TV Households	Total TV Households
Estimated Station Totals *	173,150	79,880	253,030
Average Weekly Circulation (2011)	11,601	5,434	17,035
Average Daily Circulation (2011)			4,868

\*Estimated station totals are sums of the Nielsen TV and Cable TV household estimates for each county in which the station registers viewing of more than 5% as per the Nielsen Survey Methods.

**WSVN**  
Ch. 7

**Network Service:** FOX.

**Licensee:** Sunbeam Television Corp., 1401 79th St. Causeway, Miami, FL 33141-4104.

**Studio:** 1401 79th St. Causeway, Miami, FL 33141.

**Mailing Address:** 1401 79th St Causeway, Miami, FL 33141-4104.

**Phone:** 305-751-6692. **Fax:** 305-795-2746.

**E-mail:** 7news@wsvn.com

**Web Site:** http://www.wsvn.com

**Technical Facilities:** Channel No. 7 (174-180 MHz). Authorized power: 158-kw visual, aural. Antenna: 1008-ft above av. terrain, 1007-ft. above ground, 1014-ft. above sea level.

Latitude 25° 58' 00"  
Longitude 80° 12' 43"

**Note:** Latitude and longitude coordinates shown are based on the North American Datum of 1927 (NAD 27) as currently required by the Mass Media Bureau of the FCC.

**Ownership:** Sunbeam Television Corp. (Group Owner).

**Began Operation:** September 1, 1999. Standard Definition. Station broadcasting digitally on its analog channel allotment. Began analog operations: July 29, 1956. On December 5, 1962 the FCC ordered that Biscayne Television Corp. cease operation of WCKT no later than January 4, 1963 and the FCC also approved sale of WCKT plant and film licensing agreements to Sunbeam Television Corp., which was licensed as a new station. Present ownership assumed operation December 19, 1962. Ceased analog operations: June 12, 2009.

**Represented (legal):** Holland & Knight LLP.

**Personnel:**

**Robert W. Leider**, Executive Vice President & General Manager.

**Alice Jacobs**, Vice President, News & Local Programming.

**Daisy Bermudez**, Operations & Programming Director.

**Joseph (Chip) Fitzgerald**, General Sales Manager.

**Randi Lynn Goldkink**, Local Sales Manager.

**David Rieva**, National Sales Manager.

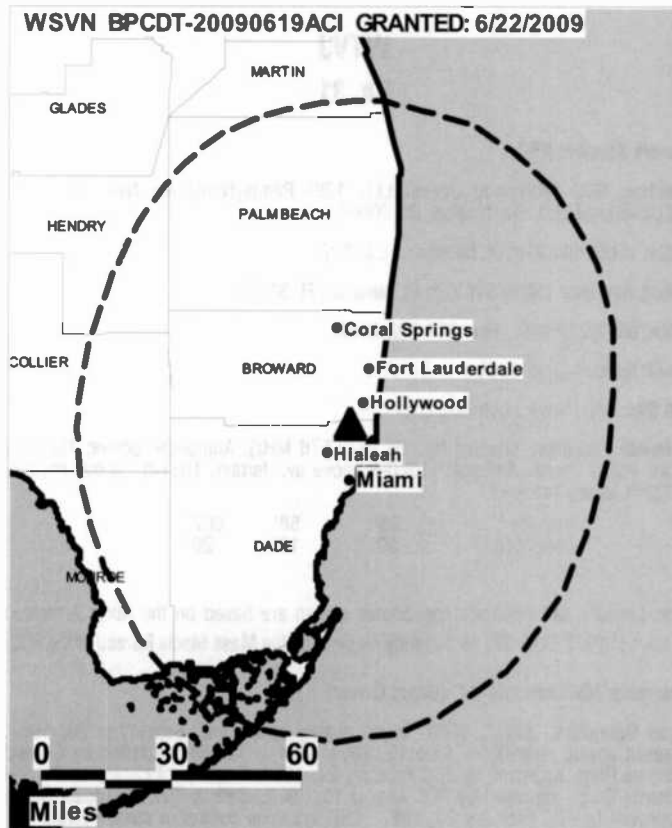
**John Bak**, Chief Engineer.

**Diane Jaramillo Guard**, Business Manager.

**James Ansin**, Marketing Manager.

**Steve Donald**, Creative Services Director.

**Denise Reitmann**, Traffic Manager.



© 2012 Warren Communications News

**Lilly Pardo**, Community & Public Relations Director.

**City of License:** Miami. **Station DMA:** Miami-Fort Lauderdale, FL. **Rank:** 16.

Circulation © 2011 Nielsen. Coverage based on Nielsen study.

GrandTotal	Cable TV Households	Non-cable TV Households	Total TV Households
Estimated Station Totals *	1,105,040	475,540	1,580,580
Average Weekly Circulation (2011)	655,601	286,247	941,848
Average Daily Circulation (2011)			425,128
Station DMA Total	Cable TV Households	Non-cable TV Households	Total TV Households
Estimated Station Totals *	1,105,040	475,540	1,580,580
Average Weekly Circulation (2011)	655,601	286,247	941,848
Average Daily Circulation (2011)			425,128

\*Estimated station totals are sums of the Nielsen TV and Cable TV household estimates for each county in which the station registers viewing of more than 5% as per the Nielsen Survey Methods.

**WTVJ**  
**Ch. 31**

**Network Service:** NBC.

**Licensee:** NBC Telemundo License LLC, 1299 Pennsylvania Ave NW, 9th Fl, c/o NBCUniversal LLC, Washington, DC 20004.

**Studio:** 15000 SW 27th St, Miramar, FL 33027.

**Mailing Address:** 15000 SW 27th St, Miramar, FL 33027.

**Phone:** 954-622-6000. **Fax:** 954-622-6107.

**E-mail:** techops@nbc6.net

**Web Site:** http://www.nbcmiami.com

**Technical Facilities:** Channel No. 31 (572-578 MHz). Authorized power: 1000-kw max. visual, aural. Antenna: 1020-ft above av. terrain, 1021-ft. above ground, 1029-ft. above sea level.

Latitude 25° 58' 007"  
Longitude 80° 13' 20"

**Note:** Latitude and longitude coordinates shown are based on the North American Datum of 1927 (NAD 27) as currently required by the Mass Media Bureau of the FCC.

**Ownership:** NBCUniversal LLC (Group Owner).

**Began Operation:** July 7, 2003. Began analog operations: September 20, 1967. Ceased analog operations: June 12, 2009. Sale to Taft Broadcasting by General Cinema Corp. approved by FCC February 24, 1983. Transfer of control to General Cinema Corp. approved by FCC August 10, 1972. Sale to TVX Broadcast Group approved by FCC February 20, 1987. CBS assumed control of station January 4, 1989. CBS & NBC traded channels 4 & 6 in July 1995. Sale to Post-Newsweek Stations Florida Inc. dismissed by FCC January 12, 2009. Transfer of control by NBC Telemundo License Co. from General Electric Co. (100% to 49%) to Comcast Corp. (0 to 51%) approved by FCC January 19, 2011.

**Personnel:**

**Ardyth Diercks**, President & General Manager.

**Larry Olivitch**, Vice President, Sales.

**Terry Smith**, Technology Director.

**Yvette Miley**, News Director.

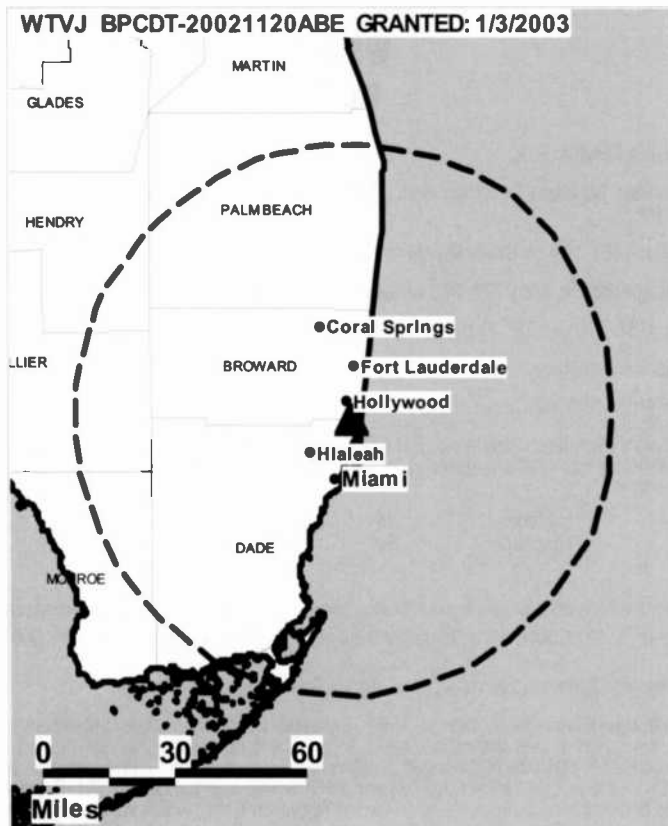
**Barbara Alfonso**, Programming Manager.

**Betty Frazier**, Research Manager.

**Debbie Brooks**, Traffic Operations Manager.

**Maria Khalil-Pagani**, Community Relations Manager.

**Olavo Salcido**, Human Resources Director.



© 2012 Warren Communications News

**City of License:** Miami. **Station DMA:** Miami-Fort Lauderdale, FL. **Rank:** 16.

Circulation © 2011 Nielsen. Coverage based on Nielsen study.

GrandTotal	Cable TV Households	Non-cable TV Households	Total TV Households
Estimated Station Totals *	1,105,040	475,540	1,580,580
Average Weekly Circulation (2011)	511,395	246,870	758,265
Average Daily Circulation (2011)			315,361
Station DMA Total	Cable TV Households	Non-cable TV Households	Total TV Households
Estimated Station Totals *	1,105,040	475,540	1,580,580
Average Weekly Circulation (2011)	511,395	246,870	758,265
Average Daily Circulation (2011)			315,361

\*Estimated station totals are sums of the Nielsen TV and Cable TV household estimates for each county in which the station registers viewing of more than 5% as per the Nielsen Survey Methods.



**WXCW**  
**Ch. 45**

**Network Service:** CW.

**Licensee:** Sun Broadcasting Inc., 2824 Palm Beach Blvd, Fort Myers, FL 33916-1590.

**Studio:** 2824 Palm Beach Blvd, Fort Myers, FL 33916-1590.

**Mailing Address:** 2824 Palm Beach Blvd, Fort Myers, FL 33916-1590.

**Phone:** 239-479-5501; 239-479-5500. **Fax:** 239-479-5522.

**E-mail:** greg.stetson@winktv.com

**Web Site:** http://www.cw6tv.com

**Technical Facilities:** Channel No. 45 (656-662 MHz). Authorized power: 1000-kw max. visual, aural. Antenna: 1496-ft above av. terrain, 1496-ft. above ground, 1522-ft. above sea level.

Latitude	26°	47'	08"
Longitude	81°	47'	40"

**Note:** Latitude and longitude coordinates shown are based on the North American Datum of 1927 (NAD 27) as currently required by the Mass Media Bureau of the FCC.

**Ownership:** Joseph C. Schwartzel.

**Began Operation:** November 1, 2002. Standard Definition. Began analog operations: October 22, 1990. Sale to Second Generation Ltd. by Southwest Florida Telecommunications Inc. approved by FCC July 24, 1995. Sale to ACME Communications Inc. by Second Generation Ltd. approved by FCC June 30, 1998. ACME Communications Inc. went public September 30, 1999. Sale to present owner by ACME Communications Inc. approved by FCC January 30, 2007. Ceased analog operations: February 17, 2007.

**Represented (legal):** Leibowitz & Associates PA.

**Personnel:**

**Joe Schwartzel**, General Manager & General Sales Manager.

**Keith Stuhlman**, Chief Engineer.

**Jamie Ricks**, Local Sales Manager.

**Maxine Johnson**, Business Manager.

**Greg Stetson**, Program Director.

**Mark Gilson**, Promotion Director.

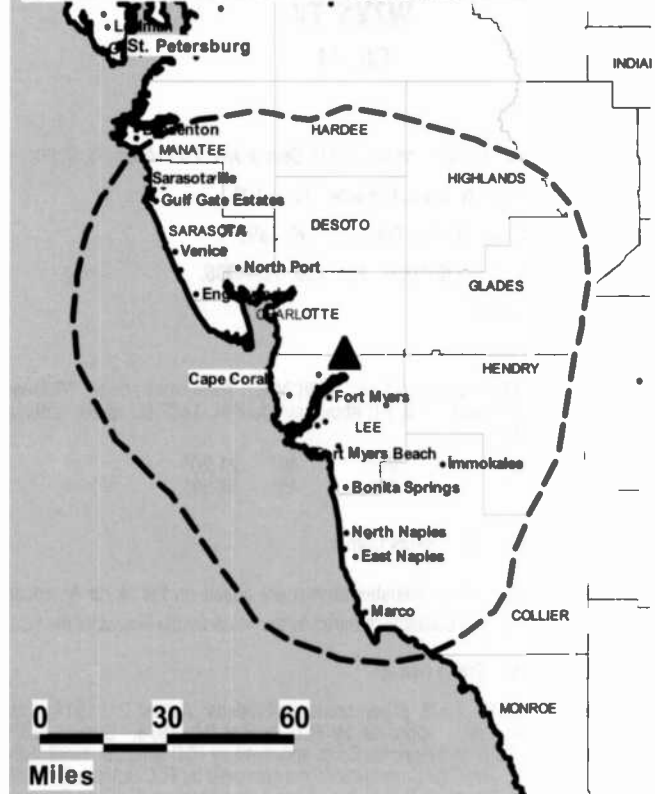
**City of License:** Naples. **Station DMA:** Fort Myers-Naples, FL. **Rank:** 62.

SATELLITE WEEK

Covering international news on space communications policy, regulation, technology and business

FREE 30-DAY TRIAL—call 800-771-9202 or visit [www.warren-news.com](http://www.warren-news.com)

WXCW BPCDT-19991029AFN GRANTED: 5/2/2001



© 2012 Warren Communications News

Circulation © 2011 Nielsen. Coverage based on Nielsen study.

GrandTotal	Cable TV Households	Non-cable TV Households	Total TV Households
Estimated Station Totals *	312,210	213,090	525,300
Average Weekly Circulation (2011)	107,023	64,532	171,555
Average Daily Circulation (2011)			68,596
Station DMA Total	Cable TV Households	Non-cable TV Households	Total TV Households
Estimated Station Totals *	312,210	183,290	495,500
Average Weekly Circulation (2011)	107,023	61,373	168,396
Average Daily Circulation (2011)			68,298
Other DMA Total	Cable TV Households	Non-cable TV Households	Total TV Households
Estimated Station Totals *	0	29,800	29,800
Average Weekly Circulation (2011)	0	3,159	3,159
Average Daily Circulation (2011)			298

\*Estimated station totals are sums of the Nielsen TV and Cable TV household estimates for each county in which the station registers viewing of more than 5% as per the Nielsen Survey Methods.

**WZVN-TV**  
**Ch. 41**

**Network Service:** ABC.

**Licensee:** Montclair Communications Inc., 3719 Central Ave, Fort Myers, FL 33901.

**Studio:** 4001 Tamiami Trail N, Ste 370, Naples, FL 34103.

**Mailing Address:** 3719 Central Ave, Fort Myers, FL 33901.

**Phone:** 239-643-3400; 239-939-2020. **Fax:** 239-643-4986.

**E-mail:** spontius@water.net

**Web Site:** http://www.abc-7.com

**Technical Facilities:** Channel No. 41 (632-638 MHz). Authorized power: 1000-kw max. visual, aural. Antenna: 1489-ft above av. terrain, 1487-ft. above ground, 1520-ft. above sea level.

Latitude 26° 49' 21.20"  
Longitude 81° 45' 54.30"

**Transmitter:** 11011 Hwy. 31, Tuckers Corner.

**Note:** Latitude and longitude coordinates shown are based on the North American Datum of 1927 (NAD 27) as currently required by the Mass Media Bureau of the FCC.

**Ownership:** Lara Kunkler (Group Owner).

**Began Operation:** June 19, 2003. Began analog operations: August 21, 1974. Sale to Caloosa Television Corp. approved by FCC August 24, 1978. Sale to FCVS Communications by Caloosa Television Corp. approved by FCC June 29, 1992. Sale to Elcom of Florida Inc. by FCVS Communications approved by FCC October 7, 1993. Transfer of control by Elcom of Florida Inc. from Kelso Partners IV LP to Raycom Media Inc. approved by FCC July 26, 1996. Sale to present owner by Elcom of Florida Inc. approved by FCC September 30, 1996. Transfer of control by Montclair Communications Inc. from Lara Kunkler to Waterman Broadcasting Corp. of Florida dismissed by FCC August 8, 2002. FCC upheld decision April 23, 2007. Ceased analog operations: February 17, 2009.

**Represented (sales):** Continental Television Sales.

**Represented (legal):** Irwin, Campbell & Tannenwald PC.

**Represented (engineering):** Cohen Dippell & Everist PC.

**Personnel:**

**Steve Pontius**, Executive Vice President & General Manager.

**Bob Beville**, Sales Director.

**Bill Beard**, Local Sales Manager.

**Darrel Adams**, News & Marketing Director.

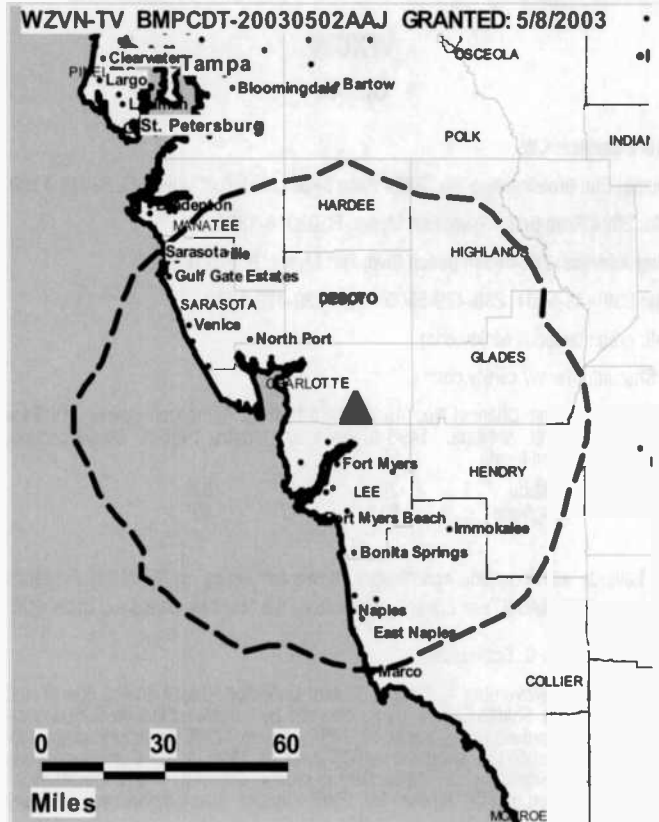
**Dan Billings**, Engineering & Technical Services Director.

**Deborah Abbott**, Program Director.

**Bob Hannon**, Production Manager.

**Harris Segel**, Research Director.

**Evelyn Jewett**, Traffic Manager.



© 2012 Warren Communications News

**City of License:** Naples. **Station DMA:** Fort Myers-Naples, FL. **Rank:** 62.

Circulation © 2011 Nielsen. Coverage based on Nielsen study.

GrandTotal	Cable TV Households	Non-cable TV Households	Total TV Households
Estimated Station Totals *	312,210	240,260	552,470
Average Weekly Circulation (2011)	184,894	101,443	286,337
Average Daily Circulation (2011)			114,713
Station DMA Total	Cable TV Households	Non-cable TV Households	Total TV Households
Estimated Station Totals *	312,210	183,290	495,500
Average Weekly Circulation (2011)	184,894	96,420	281,314
Average Daily Circulation (2011)			114,198
Other DMA Total	Cable TV Households	Non-cable TV Households	Total TV Households
Estimated Station Totals *	0	56,970	56,970
Average Weekly Circulation (2011)	0	5,023	5,023
Average Daily Circulation (2011)			515

\*Estimated station totals are sums of the Nielsen TV and Cable TV household estimates for each county in which the station registers viewing of more than 5% as per the Nielsen Survey Methods.

**WOGX**  
**Ch. 31**

**Network Service:** FOX.

**Licensee:** Fox Television Stations Inc., 444 N Capitol St NW, Ste 740, Washington, DC 20001.

**Studio:** 2622 NW 43rd St, Suite B-4, Gainesville, FL 32606.

**Mailing Address:** 1551 SW 37th Ave, Ocala, FL 34474.

**Phone:** 352-873-6951; 352-371-0051. **Fax:** 352-237-5423.

**Web Site:** <http://www.wogx.com>

**Technical Facilities:** Channel No. 31 (572-578 MHz). Authorized power: 500-kw max. visual, aural. Antenna: 850-ft above av. terrain, 801-ft. above ground, 945-ft. above sea level.

Latitude	29°	21'	32"
Longitude	82°	19'	43"

**Note:** Latitude and longitude coordinates shown are based on the North American Datum of 1927 (NAD 27) as currently required by the Mass Media Bureau of the FCC.

**Ownership:** Fox Television Holdings Inc. (Group Owner).

**Began Operation:** August 1, 2002. Standard Definition. Began analog operations: November 1, 1983. Meredith Corp. swapped station, along with WOFL(TV) Orlando, FL for Fox Television Station Inc.'s KPTV Portland, OR. FCC approved deal May 14, 2002. Sale to Meredith Corp. by Wabash Valley Broadcasting Corp. approved by FCC September 1, 1995. Sale to Wabash Valley Broadcasting Corp. by Big Sun TV Inc. approved by FCC August 12, 1986. Ceased analog operations: June 12, 2009.

**Represented (legal):** Skadden, Arps, Slate, Meagher & Flom LLP.

**Personnel:**

**Sandy Wagner**, Station Manager.

**Janet Linder**, Local Sales Manager.

**Bob Clinkingbeard**, News Director.

**John Jones**, Chief Engineer.

**Patrick Shultz**, Finance Director.

**Terry Walden**, Program Manager.

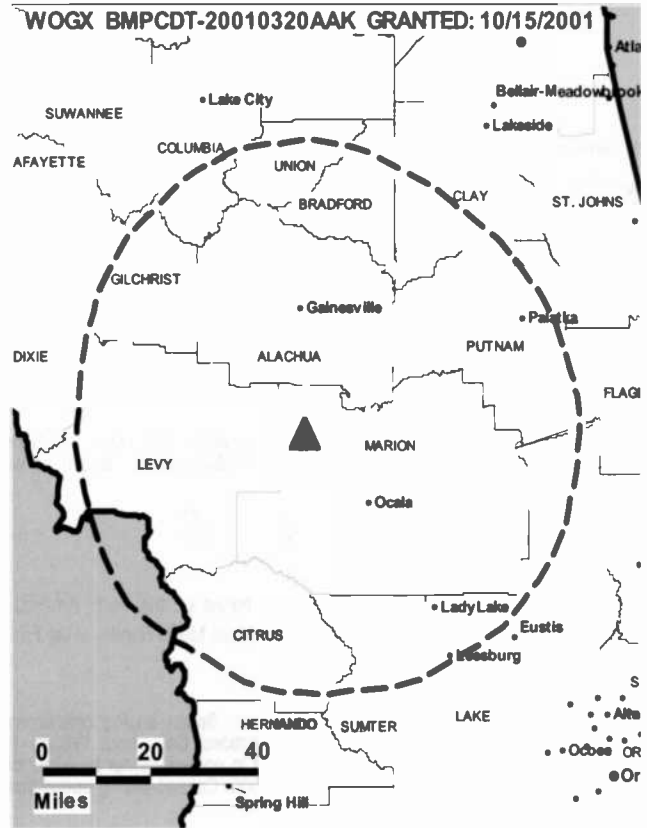
**Andy Davidyock**, Senior Production Coordinator.

**Rick Snyder**, Creative Services & Promotion Director.

**Kathy Nieves**, Traffic Manager.

**City of License:** Ocala. **Station DMA:** Orlando-Daytona Beach-Melbourne, FL.

**Rank:** 19.



© 2012 Warren Communications News

Circulation © 2011 Nielsen. Coverage based on Nielsen study.

GrandTotal	Cable TV Households	Non-cable TV Households	Total TV Households
Estimated Station Totals *	140,700	70,300	211,000
Average Weekly Circulation (2011)	54,050	21,697	75,747
Average Daily Circulation (2011)			21,168
Station DMA Total	Cable TV Households	Non-cable TV Households	Total TV Households
Estimated Station Totals *	73,350	51,010	124,360
Average Weekly Circulation (2011)	34,316	19,768	54,084
Average Daily Circulation (2011)			16,933
Other DMA Total	Cable TV Households	Non-cable TV Households	Total TV Households
Estimated Station Totals *	67,350	19,290	86,640
Average Weekly Circulation (2011)	19,734	1,929	21,663
Average Daily Circulation (2011)			4,235

\*Estimated station totals are sums of the Nielsen TV and Cable TV household estimates for each county in which the station registers viewing of more than 5% as per the Nielsen Survey Methods.

# Florida — Orange Park

**WJXX**  
**Ch. 10**

**Network Service:** ABC.

**Licensee:** Gannett River States Publishing Corp., 1100 Wilson Blvd, Ste 3000, Arlington, VA 22234.

**Studio:** 1070 E Adams St, Jacksonville, FL 32202.

**Mailing Address:** 1070 E Adams St, Jacksonville, FL 32202.

**Phone:** 904-354-1212. **Fax:** 904-633-8899.

**E-mail:** dcantrell@firstcoastnews.com

**Web Site:** http://www.wjxx.com

**Technical Facilities:** Channel No. 10 (192-198 MHz). Authorized power: 29.5-kw visual, aural. Antenna: 954-ft above av. terrain, 923-ft. above ground, 973-ft. above sea level.

Latitude 30° 16' 24"  
Longitude 81° 33' 13"

**Note:** Latitude and longitude coordinates shown are based on the North American Datum of 1927 (NAD 27) as currently required by the Mass Media Bureau of the FCC.

**Ownership:** Gannett Co. Inc. (Group Owner).

**Began Operation:** April 15, 2002. Standard Definition. Began analog operations: February 10, 1997. Sale to Allbritton Communications Co. from William P. Register approved by FCC September 5, 1997. Sale to present owner by Allbritton Communications Co. approved by FCC March 15, 2000. Ceased analog operations: June 12, 2009.

**Represented (legal):** Hogan Lovells.

**Represented (engineering):** Kessler & Gehman Associates Inc.

**Represented (sales):** Blair Television.

**Personnel:**

- Dodie Cantrell-Bickley**, President & General Manager.
- Jerry Michel**, Vice President & Director of Technology.
- Bonnie Solloway**, Vice President, Programming & Community Affairs.
- Ken LeSesne**, General & National Sales Manager.
- Candy Crigger**, Local Sales Manager.
- Mike Garber**, News Director.
- Cary Martin**, Chief Engineer.
- Rhonda McVey**, Business Manager.
- Linda Mock**, Systems & Research Manager.
- Glenn Sebold**, Creative Services Director.

**City of License:** Orange Park. **Station DMA:** Jacksonville, FL. **Rank:** 50.



© 2012 Warren Communications News

Circulation © 2011 Nielsen. Coverage based on Nielsen study.

GrandTotal	Cable TV Households	Non-cable TV Households	Total TV Households
Estimated Station Totals *	383,930	264,080	648,010
Average Weekly Circulation (2011)	204,084	130,673	334,757
Average Daily Circulation (2011)			122,596
Station DMA Total	Cable TV Households	Non-cable TV Households	Total TV Households
Estimated Station Totals *	382,600	264,080	646,680
Average Weekly Circulation (2011)	203,946	130,673	334,619
Average Daily Circulation (2011)			122,592
Other DMA Total	Cable TV Households	Non-cable TV Households	Total TV Households
Estimated Station Totals *	1,330	0	1,330
Average Weekly Circulation (2011)	138	0	138
Average Daily Circulation (2011)			4

\*Estimated station totals are sums of the Nielsen TV and Cable TV household estimates for each county in which the station registers viewing of more than 5% as per the Nielsen Survey Methods.



**WKMG-TV**  
Ch. 26

**Network Service:** CBS.

**Licensee:** Post-Newsweek Stations, Orlando Inc., 4466 John Young Pkwy, Orlando, FL 32804.

**Studio:** 4466 John Young Pkwy, Orlando, FL 32804.

**Mailing Address:** 4466 John Young Pkwy, Orlando, FL 32804.

**Phone:** 407-521-1200. **Fax:** 407-521-1204.

**E-mail:** desk@wkmg.com

**Web Site:** http://www.clickorlando.com

**Technical Facilities:** Channel No. 26 (542-548 MHz). Authorized power: 944-kw max. visual, aural. Antenna: 1693-ft above av. terrain, 1670-ft. above ground, 1722-ft. above sea level.

Latitude 28° 36' 35"  
Longitude 81° 03' 35"

**Note:** Latitude and longitude coordinates shown are based on the North American Datum of 1927 (NAD 27) as currently required by the Mass Media Bureau of the FCC.

**Ownership:** Post-Newsweek Stations Inc. (Group Owner).

**Began Operation:** April 1, 2001. High Definition. Began analog operations: July 1, 1954. Sale to Meredith Corp. and subsequent exchange with Post-Newsweek for WFSB Hartford approved by FCC June 27, 1997. Sale to First Media Television LP by Rockefeller Group approved by FCC May 30, 1986. Sale to Rockefeller by the Outlet Co. approved by FCC November 23, 1983. Sale to Outlet by Cherry Broadcasting Co. approved by FCC July 17, 1963. Sale to Cherry Broadcasting Co. by group headed by Harold P. Danforth approved by FCC May 8, 1957. Ceased analog operations: June 12, 2009.

**Represented (legal):** Covington & Burling.

**Personnel:**

**Skip Valet**, General Manager.

**Lou Supowitz**, General Sales Manager.

**Charlie Ferro**, National Sales Manager.

**Steve Adams**, Local Sales Manager.

**David Dominato**, Local Sales Manager.

**Susan Forbes**, News Director.

**Frank Torbert**, Chief Engineer.

**Laura Genette**, Business Manager.

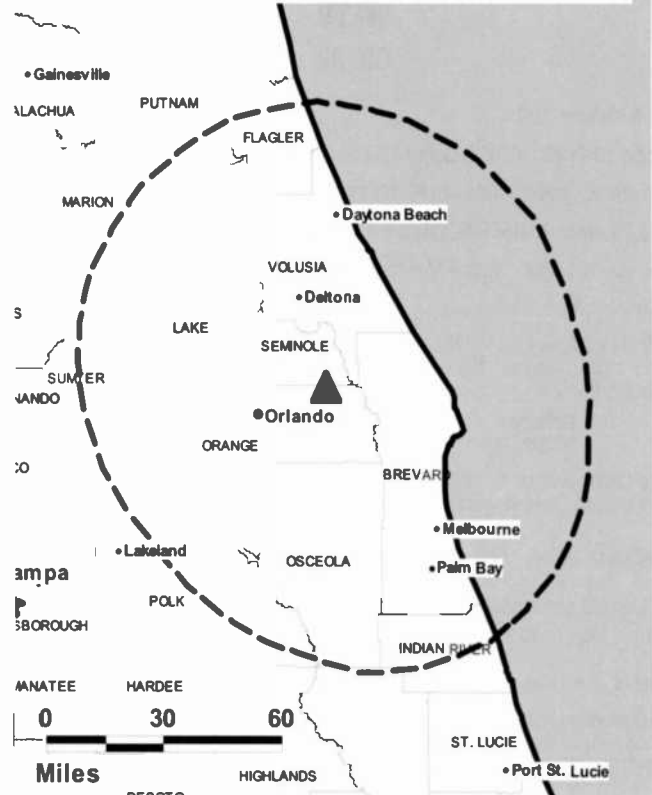
**Tracy Richardson**, Programming & Community Services Director.

**Kim Peoples**, Promotion Director.

**Bob Kotec**, Production Director.

**Charlene Mattis**, Traffic Manager.

WKMG-TV BMPCDT-20080620AJM GRANTED: 3/13/2009



© 2012 Warren Communications News

**City of License:** Orlando. **Station DMA:** Orlando-Daytona Beach-Melbourne, FL.

**Rank:** 19.

Circulation © 2011 Nielsen. Coverage based on Nielsen study.

GrandTotal	Cable TV Households	Non-cable TV Households	Total TV Households
Estimated Station Totals *	1,045,310	448,750	1,494,060
Average Weekly Circulation (2011)	665,568	298,465	964,033
Average Daily Circulation (2011)			443,468
Station DMA Total	Cable TV Households	Non-cable TV Households	Total TV Households
Estimated Station Totals *	1,004,370	448,750	1,453,120
Average Weekly Circulation (2011)	661,024	298,465	959,489
Average Daily Circulation (2011)			442,363
Other DMA Total	Cable TV Households	Non-cable TV Households	Total TV Households
Estimated Station Totals *	40,940	0	40,940
Average Weekly Circulation (2011)	4,544	0	4,544
Average Daily Circulation (2011)			1,105

\*Estimated station totals are sums of the Nielsen TV and Cable TV household estimates for each county in which the station registers viewing of more than 5% as per the Nielsen Survey Methods.

**WOFL**  
**Ch. 22**

**Network Service:** FOX.

**Licensee:** Fox Television Stations Inc., 444 N Capitol St NW, Ste 740, Washington, DC 20001.

**Studio:** 35 Skyline Dr, Lake Mary, FL 32746.

**Mailing Address:** 31 Skyline Dr, Lake Mary, FL 32746.

**Phone:** 407-644-3535; 407-741-5025. **Fax:** 407-333-3535.

**Web Site:** <http://www.wofl.com>

**Technical Facilities:** Channel No. 22 (518-524 MHz). Authorized power: 1000-kw max. visual, aural. Antenna: 1280-ft above av. terrain, 1260-ft. above ground, 62-ft. above sea level.

Latitude 28° 36' 13"  
Longitude 81° 05' 11"

Holds CP for change to 607-kw max. visual, 1473-ft above av. terrain, 1447-ft. above ground, 1510-ft. above sea level; BMPCDT-20110620AHO.

**Transmitter:** Chuluota-Christmas Rd., 3.7-mi. N of Bithlo.

**Note:** Latitude and longitude coordinates shown are based on the North American Datum of 1927 (NAD 27) as currently required by the Mass Media Bureau of the FCC.

**Ownership:** Fox Television Holdings Inc. (Group Owner).

**Began Operation:** January 29, 2000. Standard Definition. Began analog operations: March 31, 1974. Left air September 29, 1976. Sale to Omega Communications approved by FCC June 15, 1979. Resumed operation October 15, 1979. Sale of remaining 60% interest to Meredith Corp., 40% owner, approved by FCC April 4, 1983. Meredith Corp. swapped station, along with WOGX(TV) Ocala-Gainesville, FL for Fox Television Stations Inc.'s KPTV Portland, OR. FCC approved deal May 14, 2002. Ceased analog operations: June 12, 2009.

**Represented (legal):** Skadden, Arps, Slate, Meagher & Flom LLP.

**Personnel:**

**Dennis Walsh**, Vice President & General Manager.

**Bob Clinkingbeard**, Vice President, News.

**Brian Davis**, National Sales Manager.

**Greg Sloan**, Local Sales Manager.

**Mike Sprull**, Local Sales Manager.

**Robert Fusco**, Chief Engineer.

**Patrick Shultz**, Business Manager.

**Terry Walden**, Program Manager.

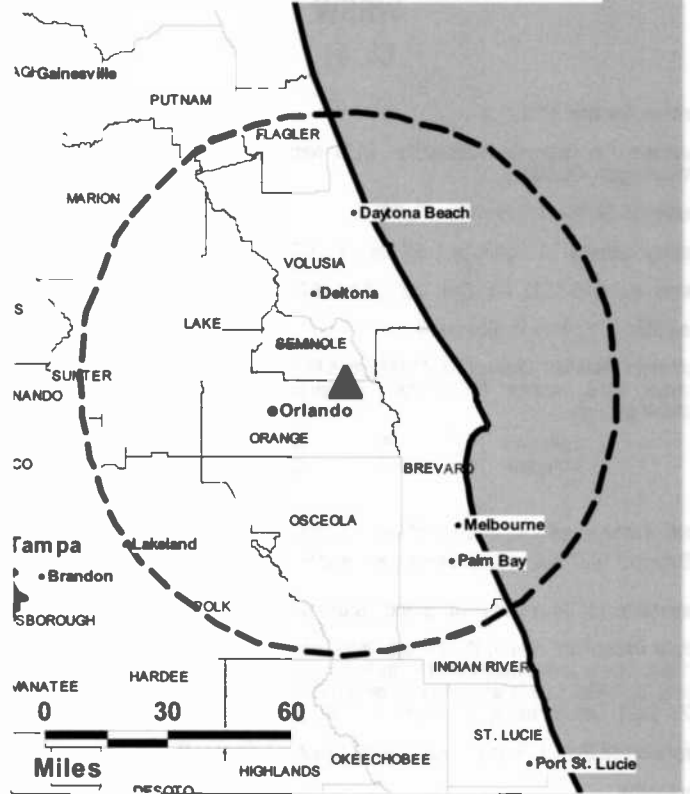
**Don Hoyt**, Production Manager.

**Rick Snyder**, Creative Services Director.

**Kathy Nieves**, Traffic Manager.

**Jean Fromm**, Human Resources Director.

WOFL BMPCDT-20110620AHO GRANTED: 7/6/2011



© 2012 Warren Communications News

**City of License:** Orlando. **Station DMA:** Orlando-Daytona Beach-Melbourne, FL.

**Rank:** 19.

Circulation © 2011 Nielsen. Coverage based on Nielsen study.

GrandTotal	Cable TV Households	Non-cable TV Households	Total TV Households
Estimated Station Totals *	1,045,310	448,750	1,494,060
Average Weekly Circulation (2011)	637,748	258,787	896,535
Average Daily Circulation (2011)			332,365
Station DMA Total	Cable TV Households	Non-cable TV Households	Total TV Households
Estimated Station Totals *	1,004,370	448,750	1,453,120
Average Weekly Circulation (2011)	632,549	258,787	891,336
Average Daily Circulation (2011)			331,423
Other DMA Total	Cable TV Households	Non-cable TV Households	Total TV Households
Estimated Station Totals *	40,940	0	40,940
Average Weekly Circulation (2011)	5,199	0	5,199
Average Daily Circulation (2011)			942

\*Estimated station totals are sums of the Nielsen TV and Cable TV household estimates for each county in which the station registers viewing of more than 5% as per the Nielsen Survey Methods.

**WRBW**  
**Ch. 41**

**Network Service:** MNT.

**Licensee:** Fox Television Stations Inc., 5151 Wisconsin Ave NW, c/o Molly Pauker, Washington, DC 20016.

**Studio:** 35 Skyline Dr, Lake Mary, FL 32746.

**Mailing Address:** 31 Skyline Dr, Lake Mary, FL 32746.

**Phone:** 407-248-6500; 407-644-3535. **Fax:** 407-333-3535.

**Web Site:** <http://www.my65orlando.com>

**Technical Facilities:** Channel No. 41 (632-638 MHz). Authorized power: 763-kw max. visual, aural. Antenna: 1691-ft above av. terrain, 1665-ft. above ground, 1718-ft. above sea level.

Latitude 28° 36' 35"  
Longitude 81° 03' 35"

**Note:** Latitude and longitude coordinates shown are based on the North American Datum of 1927 (NAD 27) as currently required by the Mass Media Bureau of the FCC.

**Ownership:** Fox Television Holdings Inc. (Group Owner).

**Began Operation:** June 1, 2002. High Definition. Began analog operations: June 6, 1994. Sale to United Television Inc. by Rainbow Broadcasting Ltd. approved by FCC May 20, 1999. Sale to present owner by United Television Inc. approved by FCC July 23, 2001. Ceased analog operations: June 12, 2009.

**Represented (legal):** Skadden, Arps, Slate, Meagher & Flom LLP.

**Personnel:**

**Stan Knott**, Vice President & General Manager.

**Bob Clinkingbeard**, Vice President, News.

**Brian Davis**, National Sales Manager.

**Janice Badger**, National Sales Manager.

**Greg Sloan**, Local Sales Manager.

**Mike Spruill**, Local Sales Manager.

**Robert Fusco**, Chief Engineer.

**Patrick Schultz**, Business Manager.

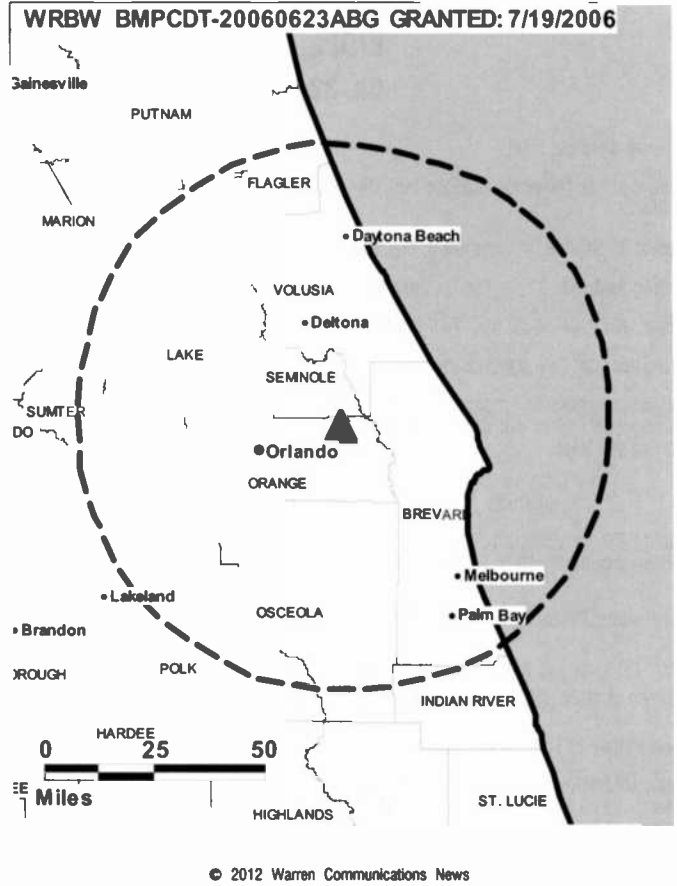
**Terry Walden**, Program Director.

**Don Holt**, Production Manager.

**Rick Snyder**, Creative Services Director.

**Kathy Nieves**, Traffic Manager.

**Jean Fromm**, Human Resources Director.



**City of License:** Orlando. **Station DMA:** Orlando-Daytona Beach-Melbourne, FL.

**Rank:** 19.

Circulation © 2011 Nielsen. Coverage based on Nielsen study.

GrandTotal	Cable TV Households	Non-cable TV Households	Total TV Households
Estimated Station Totals *	1,004,370	448,750	1,453,120
Average Weekly Circulation (2011)	385,178	123,655	508,833
Average Daily Circulation (2011)			151,805
Station DMA Total	Cable TV Households	Non-cable TV Households	Total TV Households
Estimated Station Totals *	1,004,370	448,750	1,453,120
Average Weekly Circulation (2011)	385,178	123,655	508,833
Average Daily Circulation (2011)			151,805

\*Estimated station totals are sums of the Nielsen TV and Cable TV household estimates for each county in which the station registers viewing of more than 5% as per the Nielsen Survey Methods.



**WRDQ**  
**Ch. 27**

**Network Service:** IND.

**Licensee:** WFTV Inc., 6205 Peachtree Dunwoody Rd, Atlanta, GA 30328.

**Studio:** 490 E. South St, Orlando, FL 32801.

**Mailing Address:** 490 E South St, Orlando, FL 32801.

**Phone:** 407-841-9000. **Fax:** 407-422-1414.

**E-mail:** rita.howard@wftv.com

**Web Site:** <http://www.wftv.com/wrdq/index.html>

**Technical Facilities:** Channel No. 27 (548-554 MHz). Authorized power: 407-kw max. visual, aural. Antenna: 1358-ft above av. terrain, 1335-ft. above ground, 1398-ft. above sea level.

Latitude	28°	34'	07"
Longitude	81°	03'	16"

Holds CP for change to 1000-kw max. visual, 1608-ft above av. terrain, 1581-ft. above ground, 1644-ft. above sea level; BMPCDT-20110112ACP.

**Note:** Latitude and longitude coordinates shown are based on the North American Datum of 1927 (NAD 27) as currently required by the Mass Media Bureau of the FCC.

**Ownership:** Cox Enterprises Inc. (Group Owner).

**Began Operation:** April 1, 2002. Standard Definition. Station broadcasting digitally on its analog channel allotment. Began analog operations: December 13, 1999. Sale to present owner by R. A. Communications (Marsha & Rudolph Reece) approved by FCC December 5, 2000. Ceased analog operations: February 17, 2009.

**Represented (legal):** Dow Lohnes PLLC.

**Personnel:**

**Shawn Bartelt**, General Manager.

**Lisa Hines**, General Sales Manager.

**Amy Davis**, Local Sales Manager.

**Bill Funke**, National Sales Manager.

**Robert Jordan**, News Director.

**John Demshock**, Chief Engineer.

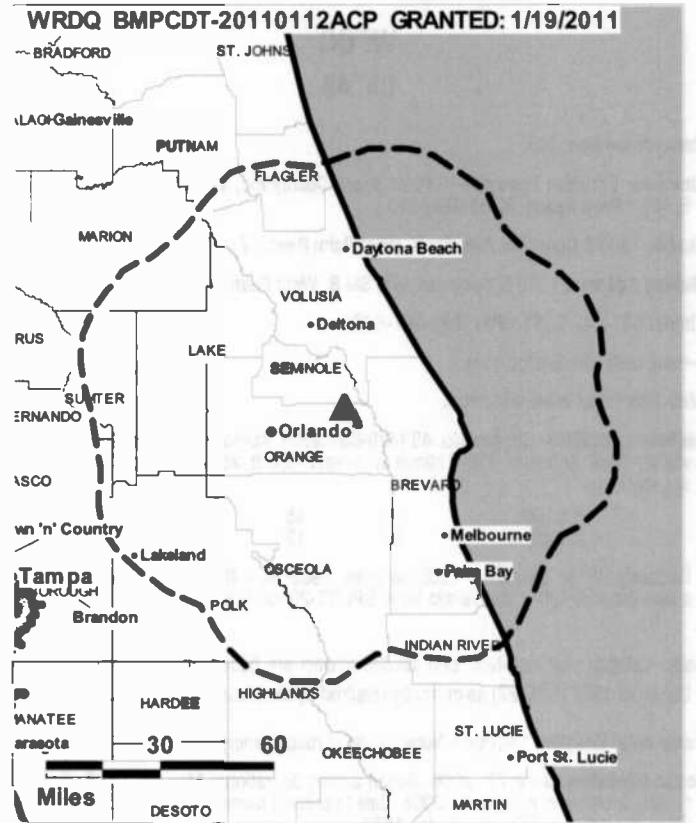
**Scott Post**, Controller.

**Rita Howard**, Program Coordinator.

**Bob St. Charles**, Promotion & Creative Services Manager.

**Chip Reif**, Production Manager.

**Kathy Greenlaw**, Traffic Manager.



© 2012 Warren Communications News

**City of License:** Orlando. **Station DMA:** Orlando-Daytona Beach-Melbourne, FL.

**Rank:** 19.

Circulation © 2011 Nielsen. Coverage based on Nielsen study.

GrandTotal	Cable TV Households	Non-cable TV Households	Total TV Households
Estimated Station Totals *	1,004,370	448,750	1,453,120
Average Weekly Circulation (2011)	318,655	123,959	442,614
Average Daily Circulation (2011)			141,319

Station DMA Total	Cable TV Households	Non-cable TV Households	Total TV Households
Estimated Station Totals *	1,004,370	448,750	1,453,120
Average Weekly Circulation (2011)	318,655	123,959	442,614
Average Daily Circulation (2011)			141,319

\*Estimated station totals are sums of the Nielsen TV and Cable TV household estimates for each county in which the station registers viewing of more than 5% as per the Nielsen Survey Methods.

**WFGC**  
**Ch. 49**

**Network Service:** IND.

**Licensee:** Christian Television of Palm Beach County Inc, 1900 S Congress Ave, Ste B, West Palm Beach, FL 33406-6610.

**Studio:** 1900 S Congress Ave, Ste B, West Palm Beach, FL 33406-6610.

**Mailing Address:** 1900 S Congress Ave, Ste B, West Palm Beach, FL 33406-6610.

**Phone:** 561-642-3361. **Fax:** 561-967-5961.

**E-mail:** business@wfgc.com

**Web Site:** http://www.wfgc.com

**Technical Facilities:** Channel No. 49 (680-686 MHz). Authorized power: 800-kw max. visual, aural. Antenna: 410-ft above av. terrain, 400-ft. above ground, 418-ft. above sea level.

Latitude	26°	45'	47"
Longitude	80°	12'	19"

Requests CP for change to 1000-kw max. visual, 404-ft above av. terrain, 400-ft. above ground, 420-ft. above sea level; BPCDT-20100309ABX.

**Note:** Latitude and longitude coordinates shown are based on the North American Datum of 1927 (NAD 27) as currently required by the Mass Media Bureau of the FCC.

**Ownership:** Christian Television Network Inc (Group Owner).

**Began Operation:** June 27, 2006. Began analog operations: May 21, 1993. Ceased analog operations: August 15, 2008. Sale to present owner by Wilshire Broadcasting Corp. approved by FCC August 10, 1988.

**Represented (legal):** Hardy, Carey, Chautin & Balkin LLP.

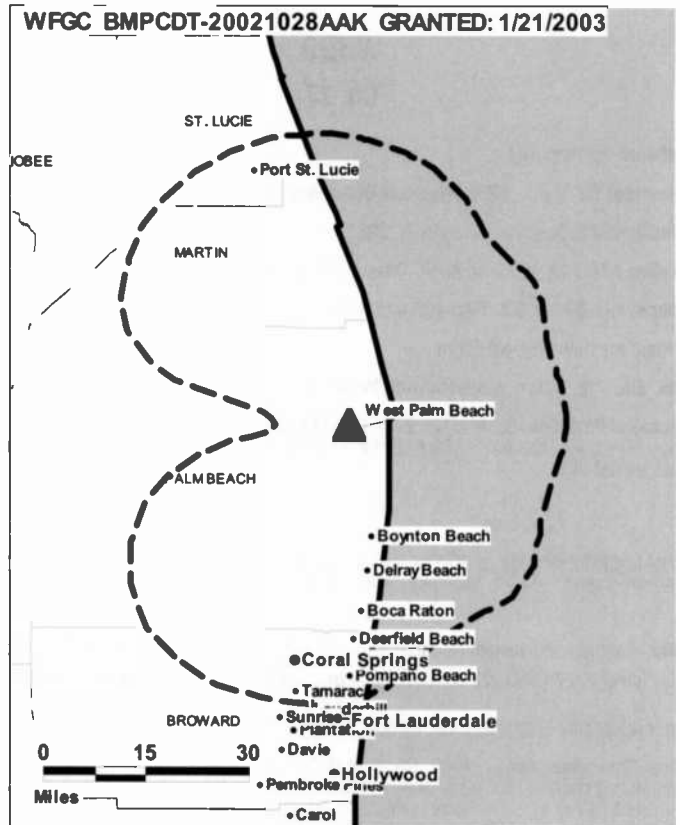
**Personnel:**

**Bob D'Andrea**, President.

**Mike Gonzalez**, General Manager & Production Manager.

**Steve Cunningham**, National Sales Manager.

**Joel Yates**, Chief Engineer.



© 2012 Warren Communications News

**Doris Garcia**, Program & Traffic Manager.

**City of License:** Palm Beach. **Station DMA:** West Palm Beach-Fort Pierce, FL.

**Rank:** 38.

**Nielsen Data:** Not available.

**Florida — Panama City**

**WJHG-TV**

**Ch. 7**

**Network Service:** MNT, CW, NBC.

**Licensee:** Gray Television Licensee LLC, 1750 K St NW, Ste 1200, Washington, DC 20006.

**Studio:** 8195 Front Beach Rd, Panama City, FL 32407.

**Mailing Address:** 8195 Front Beach Rd, Panama City, FL 32407.

**Phone:** 850-234-7777. **Fax:** 850-233-6647.

**E-mail:** jonmckee@wjhg.com

**Web Site:** http://www.wjhg.com

**Technical Facilities:** Channel No. 7 (174-180 MHz). Authorized power: 67-kw visual, aural. Antenna: 859-ft above av. terrain, 848-ft. above ground, 987-ft. above sea level.

Latitude            30°     25'     59"  
Longitude          85°     24'     51"

**Note:** Latitude and longitude coordinates shown are based on the North American Datum of 1927 (NAD 27) as currently required by the Mass Media Bureau of the FCC.

**Ownership:** Gray Television Inc. (Group Owner).

**Began Operation:** October 21, 2004. Station broadcasting digitally on its analog channel allotment. Began analog operations: December 1, 1953. Sale to present owner by Mel Wheeler approved by FCC June 29, 1960. Transfer of 96% from J. D. Manly to Mel Wheeler approved by FCC November 20, 1957. Ceased analog operations: June 12, 2009.

**Represented (legal):** Wiley Rein LLP.

**Represented (sales):** Continental Television Sales.

**Personnel:**

- Tracy Connors, President & General Manager.
- David Balmer, General Sales Manager.
- Tom Lewis, Vice President & News Director.
- Jon McKee, Operations Director.
- Janet Jakes, Business Manager & Human Resources Director.
- Sean Dixon, Programming & Promotion Director.
- Amie Mueller, Traffic Manager.

**City of License:** Panama City. **Station DMA:** Panama City, FL. **Rank:** 159.

**WJHG-TV BPCDT-20100920AEA GRANTED: 10/14/2010**



© 2012 Warren Communications News

Circulation © 2011 Nielsen. Coverage based on Nielsen study.

GrandTotal	Cable TV Households	Non-cable TV Households	Total TV Households
Estimated Station Totals *	198,900	86,170	285,070
Average Weekly Circulation (2011)	85,038	27,295	112,333
Average Daily Circulation (2011)			53,382
Station DMA Total	Cable TV Households	Non-cable TV Households	Total TV Households
Estimated Station Totals *	87,160	47,630	134,790
Average Weekly Circulation (2011)	55,951	22,320	78,271
Average Daily Circulation (2011)			42,916
Other DMA Total	Cable TV Households	Non-cable TV Households	Total TV Households
Estimated Station Totals *	111,740	38,540	150,280
Average Weekly Circulation (2011)	29,087	4,975	34,062
Average Daily Circulation (2011)			10,466

\*Estimated station totals are sums of the Nielsen TV and Cable TV household estimates for each county in which the station registers viewing of more than 5% as per the Nielsen Survey Methods.

**Florida — Panama City**

**WMBB**  
**Ch. 13**

**Network Service:** ABC.

**Licensee:** Hoak Media of Panama City License LLC, 500 Crescent Ct, Ste 200, Dallas, TX 75201-7808.

**Studio:** 613 Harrison Ave, Panama City, FL 32401.

**Mailing Address:** 613 Harrison Ave, Panama City, FL 32401.

**Phone:** 850-769-2313. **Fax:** 850-769-8231.

**E-mail:** tcole@wmbb.com

**Web Site:** http://www.wmbb.com

**Technical Facilities:** Channel No. 13 (210-216 MHz). Authorized power: 42-kw visual, aural. Antenna: 1424-ft above av. terrain, 1437-ft. above ground, 1516-ft. above sea level.

Latitude 30° 21' 08"  
Longitude 85° 23' 28"

**Note:** Latitude and longitude coordinates shown are based on the North American Datum of 1927 (NAD 27) as currently required by the Mass Media Bureau of the FCC.

**Ownership:** Hoak Media LLC (Group Owner).

**Began Operation:** April 19, 2002. Station broadcasting digitally on its analog channel allotment. Began analog operations: October 4, 1973. Sale to present owner by Media General Inc. approved by FCC June 3, 2008. Sale to Media General Inc. by Spartan Communications Inc. approved by FCC March 22, 2000. Sale to Spartan Communications Inc. by Buford Television approved by FCC March 21, 1990. Sale to Buford by Octagon Broadcasting Co. approved by FCC December 5, 1986. Previous sale by Denver Brannen estate, Luther Edwin Thomas, et al., approved by FCC February 28, 1977. Ceased analog operations: February 17, 2009.

**Represented (legal):** Akin, Gump, Strauss, Hauer & Feld LLP.

**Personnel:**

**Terry Cole**, Vice President & General Manager.

**George Baker**, General Sales Manager.

**Heather Kretzer**, News Director.

**Laurence Richesin**, Chief Engineer.

**Kathy Hobbs**, Business Manager.

**Karyn Miles**, Program Director.

**Chris Golden**, Promotions & Operations Director.

**Mary Stowe**, Traffic Manager.

**City of License:** Panama City. **Station DMA:** Panama City, FL. **Rank:** 159.



© 2012 Warren Communications News

Circulation © 2011 Nielsen. Coverage based on Nielsen study.

GrandTotal	Cable TV Households	Non-cable TV Households	Total TV Households
Estimated Station Totals *	101,490	54,150	155,640
Average Weekly Circulation (2011)	59,974	26,715	86,689
Average Daily Circulation (2011)			43,566
Station DMA Total	Cable TV Households	Non-cable TV Households	Total TV Households
Estimated Station Totals *	87,160	47,630	134,790
Average Weekly Circulation (2011)	57,730	22,803	80,533
Average Daily Circulation (2011)			41,348
Other DMA Total	Cable TV Households	Non-cable TV Households	Total TV Households
Estimated Station Totals *	14,330	6,520	20,850
Average Weekly Circulation (2011)	2,244	3,912	6,156
Average Daily Circulation (2011)			2,218

\*Estimated station totals are sums of the Nielsen TV and Cable TV household estimates for each county in which the station registers viewing of more than 5% as per the Nielsen Survey Methods.

**Florida — Panama City**

**WPGX  
Ch. 9**

**Network Service:** FOX.

**Licensee:** WPGX License Subsidiary LLC, 201 Monroe St, RSA Tower, 20th Fl, Montgomery, AL 36104.

**Studio:** 637 Luverne Ave, Panama City, FL 32401.

**Mailing Address:** 637 Luverne Ave, Panama City, FL 32401.

**Phone:** 850-215-6500. **Fax:** 850-784-1773.

**E-mail:** dcavileer@wpgfox28.com

**Web Site:** http://www.myfox28.com

**Technical Facilities:** Channel No. 9 (186-192 MHz). Authorized power: 2.3-kw visual, aural. Antenna: 466-ft above av. terrain, 444-ft. above ground, 537-ft. above sea level.

Latitude 30° 23' 42"  
Longitude 85° 32' 02"

Holds CP for change to 34-kw visual, 738-ft above av. terrain, 727-ft. above ground, 820-ft. above sea level; BPCDT-20080620AKU.

**Note:** Latitude and longitude coordinates shown are based on the North American Datum of 1927 (NAD 27) as currently required by the Mass Media Bureau of the FCC.

**Ownership:** Raycom Media Inc. (Group Owner).

**Began Operation:** July 23, 2007. Began analog operations: May 20, 1988. Sale to Ashling Broadcast Group LP by Family Group Ltd. approved by FCC March 6, 1990. Sale to Wicks Broadcast Group approved by FCC January 15, 1997. Sale to Waitt Broadcasting Inc. by Wicks Broadcast Group approved by FCC October 28, 1999. Sale to present owner by Waitt Broadcasting Inc. approved by FCC October 14, 2003. Ceased analog operations: June 12, 2009.

**Represented (legal):** Covington & Burling.

**Represented (sales):** MMT Sales Inc.

**Personnel:**

**David Cavileer**, Vice President & General Manager.

**Heather Moore**, General & Local Sales Manager.

**Donna Forehand**, National Sales Supervisor.

**Al Shook**, Chief Engineer.

**Sue Stewart**, Operations Manager.

**Andre Boyd**, Marketing & Promotion Director.

**Jeff Peck**, Creative Services.

**Bob Van Epps**, Traffic Manager.

**Denise Ramos**, Office Manager.

**City of License:** Panama City. **Station DMA:** Panama City, FL. **Rank:** 159.

**WPGX BPCDT-20080620AKU GRANTED: 12/19/2008**



© 2012 Warren Communications News

Circulation © 2011 Nielsen. Coverage based on Nielsen study.

GrandTotal	Cable TV Households	Non-cable TV Households	Total TV Households
Estimated Station Totals *	87,520	54,150	141,670
Average Weekly Circulation (2011)	40,935	13,054	53,989
Average Daily Circulation (2011)			18,022
Station DMA Total	Cable TV Households	Non-cable TV Households	Total TV Households
Estimated Station Totals *	86,690	47,630	134,320
Average Weekly Circulation (2011)	40,560	11,730	52,290
Average Daily Circulation (2011)			17,493
Other DMA Total	Cable TV Households	Non-cable TV Households	Total TV Households
Estimated Station Totals *	830	6,520	7,350
Average Weekly Circulation (2011)	375	1,324	1,699
Average Daily Circulation (2011)			529

\*Estimated station totals are sums of the Nielsen TV and Cable TV household estimates for each county in which the station registers viewing of more than 5% as per the Nielsen Survey Methods.

## Florida — Panama City Beach

### WPCT Ch. 47

**Network Service:** IND.

**Licensee:** Beach TV Properties Inc., 8317 Front Beach Rd, Ste 23, Panama City, FL 32417.

**Studio:** 8317 Front Beach Rd, Ste 23, Panama City Beach, FL 32407.

**Mailing Address:** 8317 Front Beach Rd, Ste 23, Panama City, FL 32407.

**Phone:** 850-234-2773. **Fax:** 850-234-1179.

**E-mail:** jud@tripsmarter.com

**Web Site:** <http://www.tripsmarter.com/panamacity/multimedia/tv.htm>

**Technical Facilities:** Channel No. 47 (668-674 MHz). Authorized power: 12.9-kw max. visual, aural. Antenna: 194-ft above av. terrain, 180-ft. above ground, 197-ft. above sea level.

Latitude	30°	10'	59"
Longitude	85°	46'	42"

Holds CP for change to 132-kw max. visual; BPCDT-20090609ABW.

**Note:** Latitude and longitude coordinates shown are based on the North American Datum of 1927 (NAD 27) as currently required by the Mass Media Bureau of the FCC.

**Ownership:** Beach TV Properties Inc.

**Began Operation:** June 12, 2003. Began analog operations: March 20, 1995. Ceased analog operations: February 17, 2009.

**Personnel:**

**Toni Davis,** President & Program Director.

**Jud Colley,** Vice President & General Manager.

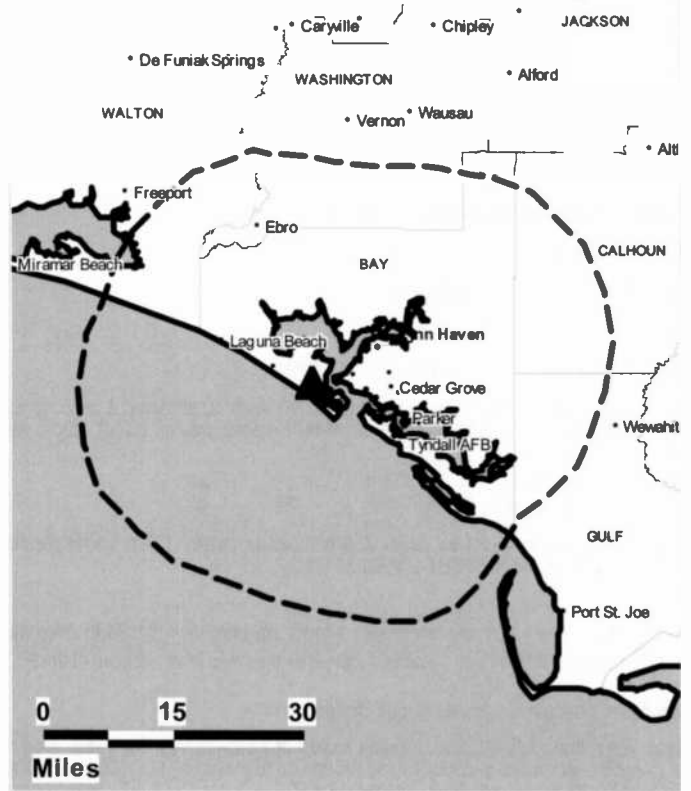
**Myron Hines,** Vice President, Production.

**Mike Hartzog,** Vice President & Chief Technology Officer.

**Amy Mann,** Local Sales Manager.

**Randy Peterson,** News Director.

WPCT BPCDT-20090609ABW GRANTED: 8/2/2010



**Brad Skaret,** Chief Engineer.

**Bev Copes,** Traffic Manager.

**City of License:** Panama City Beach. **Station DMA:** Panama City, FL. **Rank:** 159.

**Nielsen Data:** Not available.

**WEAR-TV**  
Ch. 17

**Network Service:** ABC.

**Licensee:** WEAR Licensee LLC, 10706 Beaver Dam Rd, Cockeysville, MD 21030.

**Studio:** 4990 Mobile Hwy, Pensacola, FL 32506.

**Mailing Address:** 4990 Mobile Hwy, Pensacola, FL 32591.

**Phone:** 850-456-3333. **Fax:** 850-455-0159.

**E-mail:** joesmith@wear.sbgnet.com

**Web Site:** http://www.weartv.com

**Technical Facilities:** Channel No. 17 (488-494 MHz). Authorized power: 1000-kw max. visual, aural. Antenna: 1900-ft above av. terrain, 1861-ft. above ground, 2008-ft. above sea level.

Latitude 30° 36' 45"  
Longitude 87° 38' 43"

**Note:** Latitude and longitude coordinates shown are based on the North American Datum of 1927 (NAD 27) as currently required by the Mass Media Bureau of the FCC.

**Multichannel TV Sound:** Stereo only.

**Ownership:** Sinclair Broadcast Group Inc. (Group Owner).

**Began Operation:** June 17, 2005. Began analog operations: January 13, 1954. Sale to present owner by William G. Evans, Trustee for Heritage Media Corp., approved by FCC October 8, 1997. Sale to Heritage Media Corp. by Rollins Communications approved by FCC September 19, 1986. Sale to Rollins Communications by Charles W. Smith, Mel Wheeler & associates approved by FCC May 6, 1959. Ceased analog operations: June 12, 2009.

**Represented (sales):** Katz Media Group.

**Personnel:**

Terry Cole, General Manager.

J. Landon Smith, Operations Manager.

Deb Currie, General Sales Manager.

John Merrill, Local Sales Manager.

Kyle Brinkman, News Director.

Dave Brown, Chief Engineer.

Valerie Dunsford, Business Manager.

Kathy Dunagan, Promotion Director.

Danial Hemme, Creative Services Director.

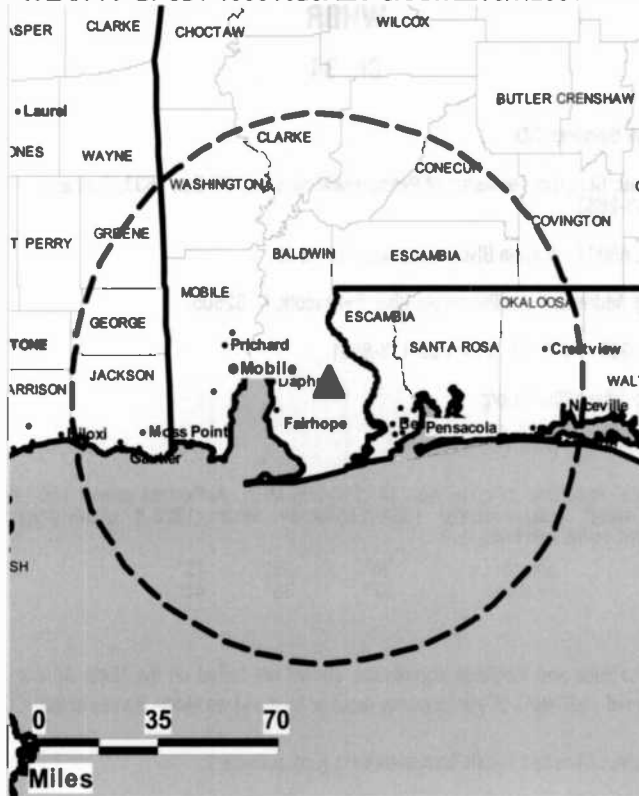
Lawanda Blunt, Traffic Manager.

Sue Straughn, Public Services Director.

**City of License:** Pensacola.

**Station DMA:** Mobile, AL-Pensacola (Fort Walton Beach), FL. **Rank:** 60.

**WEAR-TV BPCDT-19991028AEX GRANTED: 5/7/2001**



© 2012 Warren Communications News

Circulation © 2011 Nielsen. Coverage based on Nielsen study.

GrandTotal	Cable TV Households	Non-cable TV Households	Total TV Households
Estimated Station Totals *	292,980	263,670	556,650
Average Weekly Circulation (2011)	175,074	132,701	307,775
Average Daily Circulation (2011)			150,729
Station DMA Total	Cable TV Households	Non-cable TV Households	Total TV Households
Estimated Station Totals *	277,390	237,410	514,800
Average Weekly Circulation (2011)	172,729	130,569	303,298
Average Daily Circulation (2011)			149,324
Other DMA Total	Cable TV Households	Non-cable TV Households	Total TV Households
Estimated Station Totals *	15,590	26,260	41,850
Average Weekly Circulation (2011)	2,345	2,132	4,477
Average Daily Circulation (2011)			1,405

\*Estimated station totals are sums of the Nielsen TV and Cable TV household estimates for each county in which the station registers viewing of more than 5% as per the Nielsen Survey Methods.

**WHBR**

**Ch. 34**

**Network Service:** IND.

**Licensee:** Christian Television of Pensacola/Mobile Inc, PO Box 2633, Pensacola, FL 32513-2633.

**Studio:** 6500 Pensacola Blvd, Pensacola, FL 32505.

**Mailing Address:** 6500 Pensacola Blvd, Pensacola, FL 32505.

**Phone:** 850-473-8633. **Fax:** 850-473-8631.

**E-mail:** [dmayo@whbr.org](mailto:dmayo@whbr.org)

**Web Site:** <http://www.whbr.org>

**Technical Facilities:** Channel No. 34 (590-596 MHz). Authorized power: 1000-kw max. visual, aural. Antenna: 1362-ft above av. terrain, 1322-ft. above ground, 1469-ft. above sea level.

Latitude	30°	36'	45"
Longitude	87°	38'	43"

**Note:** Latitude and longitude coordinates shown are based on the North American Datum of 1927 (NAD 27) as currently required by the Mass Media Bureau of the FCC.

**Ownership:** Christian Television Network Inc (Group Owner).

**Began Operation:** October 1, 2002. Standard Definition. Began analog operations: January 26, 1986. Ceased analog operations: January 20, 2009. Sale to present owner by Harbour Broadcasting Corp. approved by FCC October 16, 1984.

**Represented (legal):** Hardy, Carey, Chautin & Balkin LLP.

**Represented (engineering):** Cohen Dippell & Everist PC.

**Personnel:**

David L. Mayo Jr., General Manager.

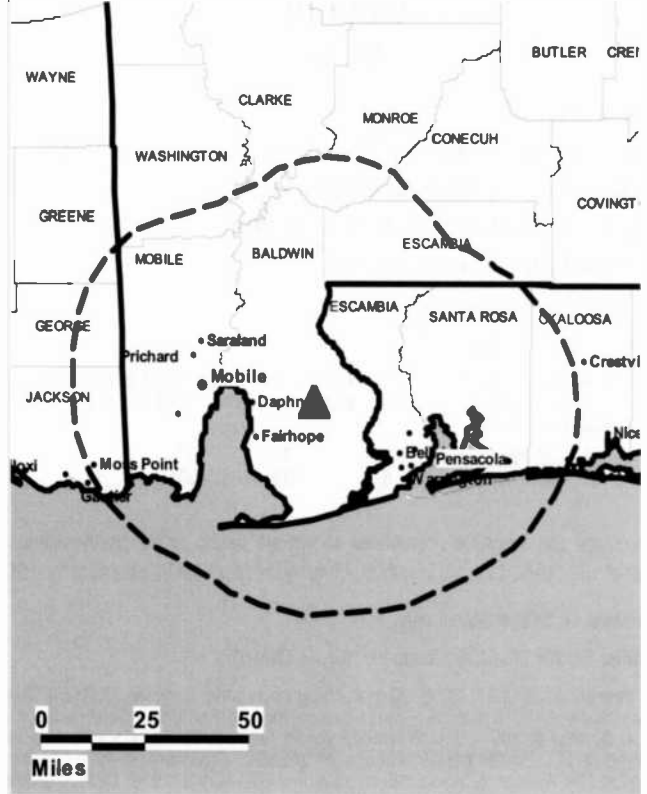
Steve Maurer, Chief Engineer (On Call).

Anita Smedley, Program Director & Traffic Manager.

**City of License:** Pensacola.

**Station DMA:** Mobile, AL-Pensacola (Fort Walton Beach), FL. **Rank:** 60.

WHBR BMPCDT-20050211AAQ GRANTED: 3/10/2005



© 2012 Warren Communications News

Circulation © 2011 Nielsen. Coverage based on Nielsen study.

GrandTotal	Cable TV Households	Non-cable TV Households	Total TV Households
Estimated Station Totals *	131,550	0	131,550
Average Weekly Circulation (2011)	6,840	0	6,840
Average Daily Circulation (2011)			1,373

Station DMA Total	Cable TV Households	Non-cable TV Households	Total TV Households
Estimated Station Totals *	131,550	0	131,550
Average Weekly Circulation (2011)	6,840	0	6,840
Average Daily Circulation (2011)			1,373

\*Estimated station totals are sums of the Nielsen TV and Cable TV household estimates for each county in which the station registers viewing of more than 5% as per the Nielsen Survey Methods.



**WJTC  
Ch. 45**

**Network Service:** IND.

**Licensee:** Newport Television Licenses LLC, 460 Nichols Rd, Ste 250, Kansas City, MO 64112.

**Studio:** 661 Azalea Rd, Mobile, AL 36609.

**Mailing Address:** 661 Azalea Rd, Mobile, AL 36609.

**Phone:** 251-602-1544; 251-602-1500. **Fax:** 251-602-1547.

**E-mail:** tech@utv44.com

**Web Site:** http://www.utv44.com/

**Technical Facilities:** Channel No. 45 (656-662 MHz). Authorized power: 1000-kw max. visual, aural. Antenna: 1499-ft above av. terrain, 1473-ft. above ground, 1608-ft. above sea level.

Latitude 30° 35' 18"  
Longitude 87° 33' 16"

**Note:** Latitude and longitude coordinates shown are based on the North American Datum of 1927 (NAD 27) as currently required by the Mass Media Bureau of the FCC.

**Ownership:** Newport Television LLC (Group Owner).

**Began Operation:** October 1, 2002. Standard Definition. Began analog operations: December 24, 1984. Sale to present owner by Clear Channel Communications Inc. approved by FCC November 29, 2007. Sale to Clear Channel Communications Inc. by Mercury Broadcasting Co. Inc. approved by FCC March 21, 2001. Sale to Mercury Broadcasting Co. Inc. by Channel 44 Ltd. approved by FCC March 30, 1992. Sale to Channel 44 Ltd. by Camex TV Inc. approved by FCC November 7, 1988. Ceased analog operations: February 17, 2009.

**Represented (legal):** Covington & Burling.

**Represented (sales):** Katz Media Group.

**Personnel:**

**Carey Golden**, Local Sales Manager.

**Ric Phillips**, Regional Sales Manager.

**Tim Reid**, Chief Engineer.

**Leah Allen**, Business Manager.

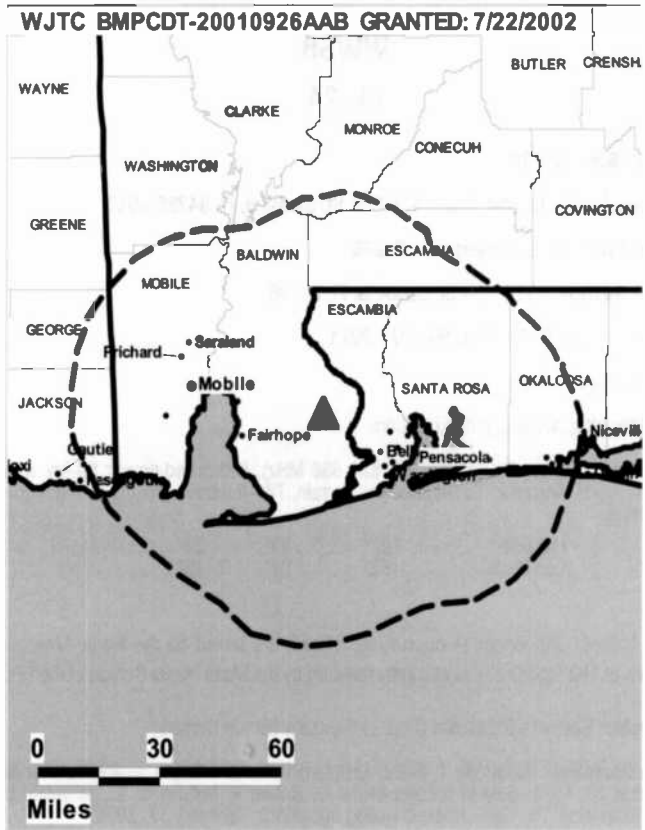
**Chuck Reeves**, Program Director.

**Kristin Mosley**, Promotion Manager.

**Karen Miller**, Traffic Manager.

**City of License:** Pensacola.

**Station DMA:** Mobile, AL-Pensacola (Fort Walton Beach), FL. **Rank:** 60.



© 2012 Warren Communications News

Circulation © 2011 Nielsen. Coverage based on Nielsen study.

GrandTotal	Cable TV Households	Non-cable TV Households	Total TV Households
Estimated Station Totals *	275,250	237,410	512,660
Average Weekly Circulation (2011)	57,612	45,750	103,362
Average Daily Circulation (2011)			35,353

Station DMA Total	Cable TV Households	Non-cable TV Households	Total TV Households
Estimated Station Totals *	275,250	237,410	512,660
Average Weekly Circulation (2011)	57,612	45,750	103,362
Average Daily Circulation (2011)			35,353

\*Estimated station totals are sums of the Nielsen TV and Cable TV household estimates for each county in which the station registers viewing of more than 5% as per the Nielsen Survey Methods.

**WWSB**  
**Ch. 24**

**Network Service:** ABC.

**Licensee:** WWSB License LLC, 1477 10th St, Sarasota, FL 34236-4048.

**Studio:** 1477 10th St, Sarasota, FL 34236.

**Mailing Address:** 1477 10th St, Sarasota, FL 34236.

**Phone:** 941-552-0777. **Fax:** 941-924-3971.

**E-mail:** klong@wwsb.tv

**Web Site:** <http://www.mysuncoast.com>

**Technical Facilities:** Channel No. 24 (530-536 MHz). Authorized power: 90-kw max. visual, aural. Antenna: 768-ft above av. terrain, 781-ft. above ground, 817-ft. above sea level.

Latitude	27°	33'	21"
Longitude	82°	21'	48"

**Note:** Latitude and longitude coordinates shown are based on the North American Datum of 1927 (NAD 27) as currently required by the Mass Media Bureau of the FCC.

**Ownership:** Southern Broadcast Corp. of Sarasota (Group Owner).

**Began Operation:** November 1, 2002. Standard Definition. Began analog operations: October 23, 1971. Sale to present owner by Robert R. Nelson, et al., approved by FCC November 13, 1985. Ceased analog operations: February 17, 2009.

**Represented (legal):** Leibowitz & Associates PA.

**Represented (sales):** Katz Media Group.

**Personnel:**

**Ken Long**, Acting General Manager.

**Jason Wildenstein**, Operations Manager.

**Vann Smith**, General Sales Manager.

**Julie Shaffer**, National Sales Manager.

**Gene Ross**, News Director.

**Jack Dillon**, Engineering Director.

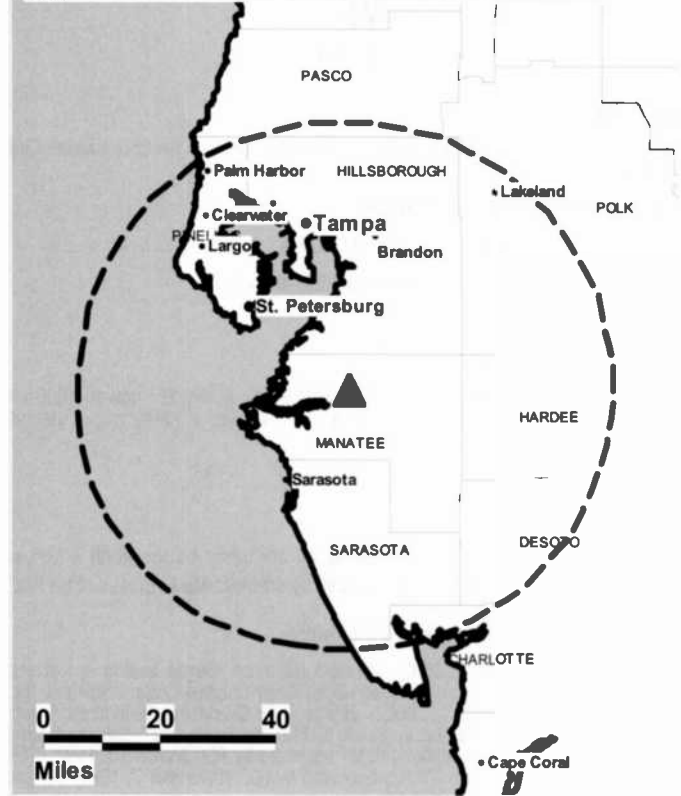
**Claudia Gutknecht**, Traffic Manager.

**Gilda Dennis**, Marketing Director.

**City of License:** Sarasota. **Station DMA:** Tampa-St. Petersburg (Sarasota), FL.

**Rank:** 14.

WWSB BPCDT-20080212AAB GRANTED: 2/26/2008



© 2012 Warren Communications News

Circulation © 2011 Nielsen. Coverage based on Nielsen study.

GrandTotal	Cable TV Households	Non-cable TV Households	Total TV Households
Estimated Station Totals *	680,830	77,890	758,720
Average Weekly Circulation (2011)	174,619	9,704	184,323
Average Daily Circulation (2011)			68,109
Station DMA Total	Cable TV Households	Non-cable TV Households	Total TV Households
Estimated Station Totals *	636,020	77,890	713,910
Average Weekly Circulation (2011)	169,322	9,704	179,026
Average Daily Circulation (2011)			66,667
Other DMA Total	Cable TV Households	Non-cable TV Households	Total TV Households
Estimated Station Totals *	44,810	0	44,810
Average Weekly Circulation (2011)	5,297	0	5,297
Average Daily Circulation (2011)			1,442

\*Estimated station totals are sums of the Nielsen TV and Cable TV household estimates for each county in which the station registers viewing of more than 5% as per the Nielsen Survey Methods.

**Florida — St. Petersburg**

**WTOG**  
**Ch. 44**

**Network Service:** CW.

**Licensee:** CBS Operations Inc., 2175 K St NW, Ste 350, Washington, DC 20037.

**Studio:** 365 105th Ter NE, St. Petersburg, FL 33716.

**Mailing Address:** 365 105th Ter NE, St. Petersburg, FL 33716.

**Phone:** 727-576-4444. **Fax:** 727-577-3799.

**E-mail:** cw44@wtogtv.com

**Web Site:** http://cw44.com/

**Technical Facilities:** Channel No. 44 (650-656 MHz). Authorized power: 550-kw max. visual, aural. Antenna: 1489-ft above av. terrain, 1480-ft. above ground, 1555-ft. above sea level.

Latitude 27° 49' 46"  
Longitude 82° 15' 59"

**Note:** Latitude and longitude coordinates shown are based on the North American Datum of 1927 (NAD 27) as currently required by the Mass Media Bureau of the FCC.

**Ownership:** CBS Corp. (Group Owner).

**Began Operation:** May 1, 2002. High Definition. Station broadcasting digitally on its analog channel allotment. Began analog operations: November 4, 1968. Ceased analog operations: June 12, 2009.

**Represented (sales):** TeleRep Inc.

**Represented (legal):** Martin P. Messinger.

**Represented (engineering):** Hammitt & Edison Inc.

**Personnel:**

**Laura Caruso,** Vice President, General Manager & Programming Director.

**Ron Schruft,** Local Sales Manager.

**Ron Bartholomew,** National Sales Manager.

**Bob Sink,** Chief Engineer.

**Donna Schenkel,** Business Manager.

**Wendy Friedman,** Marketing & Public Affairs Director.

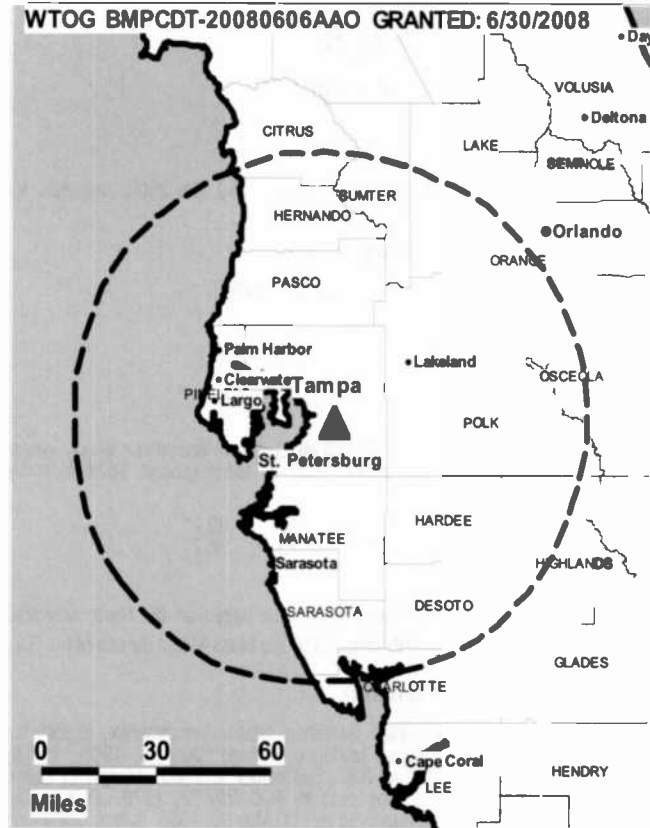
**Courtney Kuhn,** Promotions Marketing Coordinator.

**Greg Blackburn,** Creative Services Manager.

**Stephen Tolomeo,** Traffic Manager.

**City of License:** St. Petersburg. **Station DMA:** Tampa-St. Petersburg (Sarasota), FL.

**Rank:** 14.



© 2012 Warren Communications News

Circulation © 2011 Nielsen. Coverage based on Nielsen study.

GrandTotal	Cable TV Households	Non-cable TV Households	Total TV Households
Estimated Station Totals *	1,416,110	382,180	1,798,290
Average Weekly Circulation (2011)	404,413	139,921	544,334
Average Daily Circulation (2011)			177,896
Station DMA Total	Cable TV Households	Non-cable TV Households	Total TV Households
Estimated Station Totals *	1,413,770	373,000	1,786,770
Average Weekly Circulation (2011)	404,219	139,425	543,644
Average Daily Circulation (2011)			177,671
Other DMA Total	Cable TV Households	Non-cable TV Households	Total TV Households
Estimated Station Totals *	2,340	9,180	11,520
Average Weekly Circulation (2011)	194	496	690
Average Daily Circulation (2011)			225

\*Estimated station totals are sums of the Nielsen TV and Cable TV household estimates for each county in which the station registers viewing of more than 5% as per the Nielsen Survey Methods.

**WTSP**  
**Ch. 10**

**Network Service:** CBS.

**Licensee:** Pacific & Southern Co. Inc., 1100 Wilson Blvd, Ste 3000, Arlington, VA 22234.

**Studio:** 11450 Gandy Blvd, St. Petersburg, FL 33702.

**Mailing Address:** PO Box 10000, St. Petersburg, FL 33733.

**Phone:** 727-577-1010. **Fax:** 727-578-7637.

**E-mail:** desk@wtsp.com

**Web Site:** http://www.wtsp.com

**Technical Facilities:** Channel No. 10 (192-198 MHz). Authorized power: 69-kw visual, aural. Antenna: 1565-ft above av. terrain, 1557-ft. above ground, 1634-ft. above sea level.

Latitude	27°	49'	09.7"
Longitude	82°	15'	38.7"

**Note:** Latitude and longitude coordinates shown are based on the North American Datum of 1927 (NAD 27) as currently required by the Mass Media Bureau of the FCC.

**Ownership:** Gannett Co. Inc. (Group Owner).

**Began Operation:** May 15, 2000. High Definition. Station broadcasting digitally on its analog channel allotment. Began analog operations: July 18, 1965. Initially broadcast on Interim basis; full time ABC, September 1, 1965. Merger of Rahall Communications with Gulf United approved by FCC July 27, 1978. Sale to Taft Television & Radio by Gulf United approved by FCC May 30, 1985. Sale to Citicasters Inc. approved by FCC October 2, 1987. Sale to Jacor Communications Inc. by Citicasters Inc. approved by FCC September 17, 1996. Sale to present owner by Jacor Communications approved by FCC. Ceased analog operations: June 12, 2009.

**Represented (sales):** Blair Television.

**Represented (legal):** Wiley Rein LLP.

**Represented (engineering):** Cavell, Mertz & Associates Inc.

**Personnel:**

**Kenneth Tanning**, President & General Manager.

**Robert Eckleman**, General Sales Manager.

**Gary Gardner**, National Sales Manager.

**Darren Richards**, Vice President, News.

**Gerald Michel**, Vice President, Engineering.

**Dan Reynolds**, Vice President, Business.

**Ellen Parent Lasher**, Program & Community Relations Director.

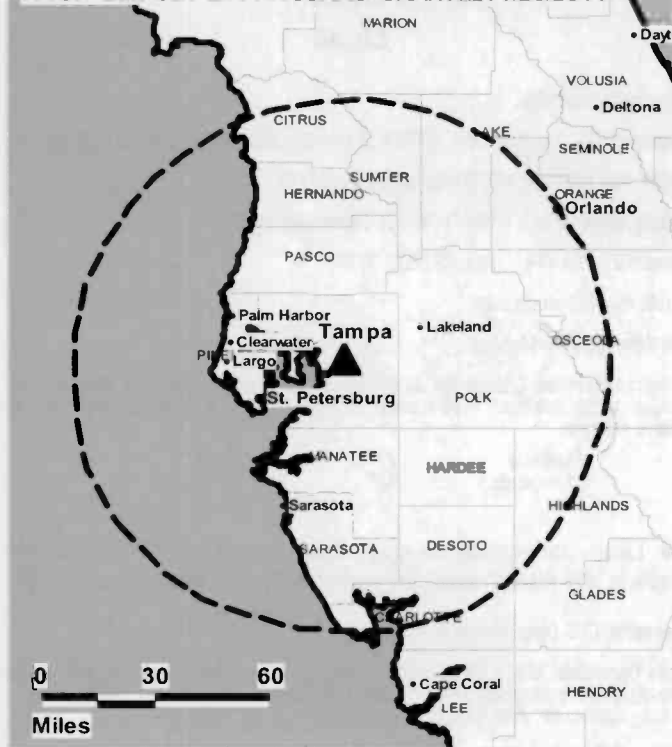
**Pete Nikiel**, Marketing & Promotion Director.



**Get the industry standard FREE —**

For a no-obligation trial call 800-771-9202 or visit www.warren-news.com

WTSP BMPCDT-20110106AAG GRANTED: 1/26/2011



© 2012 Warren Communications News

**Michael Mikuliza**, Local Sales Manager.

**Barb Zant**, Local Sales Manager.

**Lee Griffin**, Operations Manager.

**Michael Shea**, Traffic Manager.

**City of License:** St. Petersburg. **Station DMA:** Tampa-St. Petersburg (Sarasota), FL.

**Rank:** 14.

Circulation © 2011 Nielsen. Coverage based on Nielsen study.

GrandTotal	Cable TV Households	Non-cable TV Households	Total TV Households
Estimated Station Totals *	1,416,110	387,930	1,804,040
Average Weekly Circulation (2011)	887,202	176,340	1,063,542
Average Daily Circulation (2011)			475,953
Station DMA Total	Cable TV Households	Non-cable TV Households	Total TV Households
Estimated Station Totals *	1,413,770	373,000	1,786,770
Average Weekly Circulation (2011)	886,636	175,146	1,061,782
Average Daily Circulation (2011)			475,639
Other DMA Total	Cable TV Households	Non-cable TV Households	Total TV Households
Estimated Station Totals *	2,340	14,930	17,270
Average Weekly Circulation (2011)	566	1,194	1,760
Average Daily Circulation (2011)			314

\*Estimated station totals are sums of the Nielsen TV and Cable TV household estimates for each county in which the station registers viewing of more than 5% as per the Nielsen Survey Methods.

**WTTA**  
**Ch. 32**

**Network Service:** MNT.

**Licensee:** Bay Television, 5510 W Gray St, West Tampa, FL 33609-1054.

**Studio:** 7622 Bald Cypress Pl, Tampa, FL 33614.

**Mailing Address:** 7622 Bald Cypress Pl, Tampa, FL 33614.

**Phone:** 813-886-9882. **Fax:** 813-880-8154.

**Web Site:** <http://www.mytvtampabay.com>

**Technical Facilities:** Channel No. 32 (578-584 MHz). Authorized power: 1000-kw max. visual, aural. Antenna: 1531-ft above av. terrain, 1520-ft. above ground, 1595-ft. above sea level.

Latitude 27° 50' 32"  
Longitude 82° 15' 45"

**Note:** Latitude and longitude coordinates shown are based on the North American Datum of 1927 (NAD 27) as currently required by the Mass Media Bureau of the FCC.

**Ownership:** Bay Television (Group Owner).

**Began Operation:** January 1, 2003. Standard Definition. Began analog operations: June 21, 1991. Ceased analog operations: February 17, 2009.

**Represented (sales):** Katz Media Group.

**Personnel:**

Alan Frank, General Manager.

Jose Chapa, General Sales Manager.

Jeanie McGinnis, Local Sales Manager.

Mike Gallek, Chief Engineer.

Jim Brogan, Program Coordinator.

Kent Welch, Promotion Director.

Mark Davis, Production Manager.

Madeleine Hernandez, Assistant Business Manager.

**City of License:** St. Petersburg. **Station DMA:** Tampa-St. Petersburg (Sarasota), FL.

**Rank:** 14.



Get the industry standard FREE —

For a no-obligation trial call 800-771-9202 or visit [www.warren-news.com](http://www.warren-news.com)



© 2012 Warren Communications News

Circulation © 2011 Nielsen. Coverage based on Nielsen study.

GrandTotal	Cable TV Households	Non-cable TV Households	Total TV Households
Estimated Station Totals *	1,483,460	382,180	1,865,640
Average Weekly Circulation (2011)	371,883	101,924	473,807
Average Daily Circulation (2011)			145,394
Station DMA Total	Cable TV Households	Non-cable TV Households	Total TV Households
Estimated Station Totals *	1,413,770	373,000	1,786,770
Average Weekly Circulation (2011)	367,426	101,190	468,616
Average Daily Circulation (2011)			144,099
Other DMA Total	Cable TV Households	Non-cable TV Households	Total TV Households
Estimated Station Totals *	69,690	9,180	78,870
Average Weekly Circulation (2011)	4,457	734	5,191
Average Daily Circulation (2011)			1,295

\*Estimated station totals are sums of the Nielsen TV and Cable TV household estimates for each county in which the station registers viewing of more than 5% as per the Nielsen Survey Methods.

**WHD**  
**Ch. 42**

**Network Service:** IND.

**Grantee:** Marksteiner AG (USA) License Holdco LLC, 47 Winnacunnet Rd, Hampton, NH 03842.

**Studio:** 1601 Forum Pl, 12th Fl, West Palm Beach, FL 33401.

**Mailing Address:** 1601 Forum Pl, 12th Fl, West Palm Beach, FL 33401.

**Phone:** 561-983-6300. **Fax:** 561-471-2966.

**Web Site:** <http://www.whd.net>

**Technical Facilities:** Channel No. 42 (638-644 MHz). Authorized power: 700-kw max. visual, aural. Antenna: 1441-ft above av. terrain, 1440-ft. above ground, 1456-ft. above sea level.

Latitude	26°	34'	36.7"
Longitude	80°	14'	31.8"

**Note:** Latitude and longitude coordinates shown are based on the North American Datum of 1927 (NAD 27) as currently required by the Mass Media Bureau of the FCC.

**Ownership:** Guenter Marksteiner.

**Began Operation:** May 1, 2002. Station was the first digital-only television station authorized by the FCC. Pro forma assignment to Marksteiner AG (USA) License Holdco LLC approved by FCC March 11, 2010.

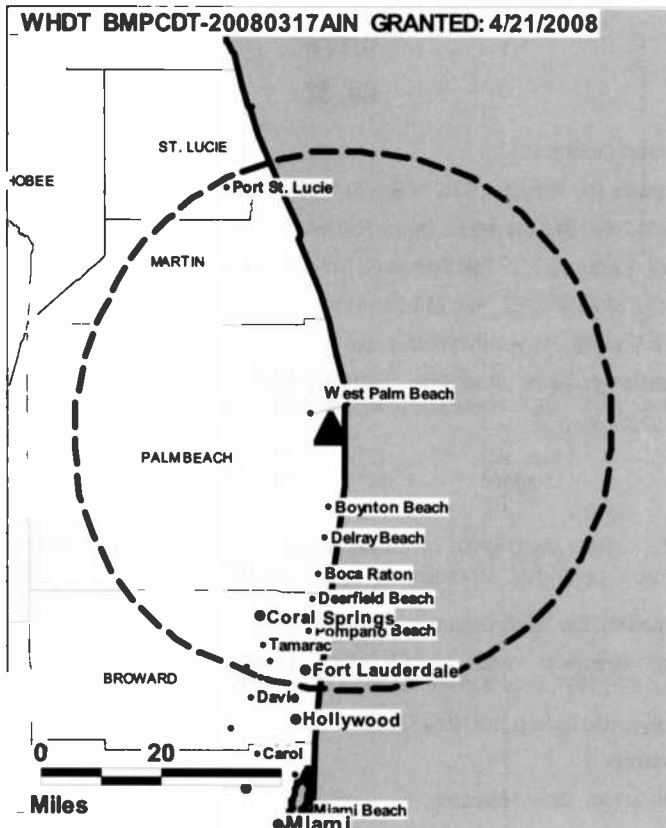
**Represented (legal):** Pillsbury Winthrop Shaw Pittman LLP.

**Personnel:**

**Gunther Marksteiner**, General Manager & Chief Engineer.

**Sonia Marksteiner**, Program Director.

**City of License:** Stuart. **Station DMA:** West Palm Beach-Fort Pierce, FL. **Rank:** 38.



© 2012 Warren Communications News

**Nielsen Data:** Not available.

**WTLF**  
**Ch. 24**  
 (Satellite of WFXU, Live Oak)

**Network Service:** CW.

**Licensee:** MPS Media of Tallahassee License LLC, 1181 Hwy 315, Wilkes-Barre, PA 18702.

**Studio:** 950 Commerce Blvd, Midway, FL 32343.

**Mailing Address:** PO Box 949, Midway, FL 32343.

**Phone:** 850-576-4990. **Fax:** 850-576-0200.

**E-mail:** djones@fox49.com

**Web Site:** <http://www.myfoxtallahassee.com>

**Technical Facilities:** Channel No. 24 (530-536 MHz). Authorized power: 24-kw max. visual, aural. Antenna: 128-ft above av. terrain, 171-ft. above ground, 255-ft. above sea level.

Latitude	30°	29'	40"
Longitude	84°	25'	03"

Holds CP for change to 1000-kw max. visual; BPCDT-20040514ACK.

**Note:** Latitude and longitude coordinates shown are based on the North American Datum of 1927 (NAD 27) as currently required by the Mass Media Bureau of the FCC.

**LMA:** Local marketing agreement with WTLH (CW, FOX) Bainbridge (WTLH), Bainbridge.

**Ownership:** Eugene J. Brown (Group Owner).

**Began Operation:** April 1, 2003. Sale to Mystic Television of Tallahassee LLC (Daniel J. Duman) by KB Prime Media LLC approved by FCC December 28, 2006. Duman then immediately sold station to MPS Media of Tallahassee License LLC (Eugene J. Brown). FCC approved sale to MPS Media January 30, 2007. Competing sale from Duman to Bluenose Television of Tallahassee LLC dismissed by FCC January 24, 2007. Granted analog construction permit April 25, 2000; granted modification to digital construction permit November 28, 2000. Station was one of the first in U.S. to sign on as digital-only.

**Represented (legal):** Fletcher, Heald & Hildreth PLC.

**Personnel:**

**Dan Mecca**, General Manager & General Sales Manager.

**Nathan Mears**, National Sales Manager.

**Nirmal Singh**, Chief Engineer.

**Anne Morris**, Traffic Manager.

**Don Abel**, Creative Services & Program Director.

**Doris Jones**, Business Manager.

**City of License:** Tallahassee. **Station DMA:** Tallahassee, FL-Thomasville, GA.

**Rank:** 106.



© 2012 Warren Communications News

Circulation © 2011 Nielsen. Coverage based on Nielsen study.

GrandTotal	Cable TV Households	Non-cable TV Households	Total TV Households
Estimated Station Totals *	150,070	111,500	261,570
Average Weekly Circulation (2011)	22,572	20,679	43,251
Average Daily Circulation (2011)			13,439
Station DMA Total	Cable TV Households	Non-cable TV Households	Total TV Households
Estimated Station Totals *	150,070	96,400	246,470
Average Weekly Circulation (2011)	22,572	19,422	41,994
Average Daily Circulation (2011)			13,010
Other DMA Total	Cable TV Households	Non-cable TV Households	Total TV Households
Estimated Station Totals *	0	15,100	15,100
Average Weekly Circulation (2011)	0	1,257	1,257
Average Daily Circulation (2011)			429

\*Estimated station totals are sums of the Nielsen TV and Cable TV household estimates for each county in which the station registers viewing of more than 5% as per the Nielsen Survey Methods.

**WTWC-TV**  
**Ch. 40**

**Network Service:** NBC.

**Licensee:** WTWC Licensee LLC, 10706 Beaver Dam Rd, Cockeysville, MD 21030.

**Studio:** 8440 Deerlake S, Tallahassee, FL 32312.

**Mailing Address:** 8440 Deerlake S, Tallahassee, FL 32312.

**Phone:** 850-893-4140. **Fax:** 850-893-6974.

**E-mail:** hstinchfield@wtwc40.com

**Web Site:** http://www.wtwc40.com

**Technical Facilities:** Channel No. 40 (626-632 MHz). Authorized power: 462-kw max. visual, aural. Antenna: 1968-ft above av. terrain, 1972-ft. above ground, 2127-ft. above sea level.

Latitude	30°	40'	50"
Longitude	83°	58'	21"

**Note:** Latitude and longitude coordinates shown are based on the North American Datum of 1927 (NAD 27) as currently required by the Mass Media Bureau of the FCC.

**Ownership:** Sinclair Broadcast Group Inc. (Group Owner).

**Began Operation:** December 21, 2002. Standard Definition. Station broadcasting digitally on its analog channel allotment. Began analog operations: April 21, 1983. Ceased analog operations: June 12, 2009.

**Represented (sales):** Katz Media Group.

**Personnel:**

**John Dittmeier**, General Manager.

**Dave Ware**, General & National Sales Manager.

**Halley Stinchfield**, Local Sales Manager.

**Chuck Lemon**, Creative Services Director.

**Steve Sheridan**, Chief Engineer.

**Barbara Agramonte**, Business Manager.

**Eric Gaines**, Program Director.

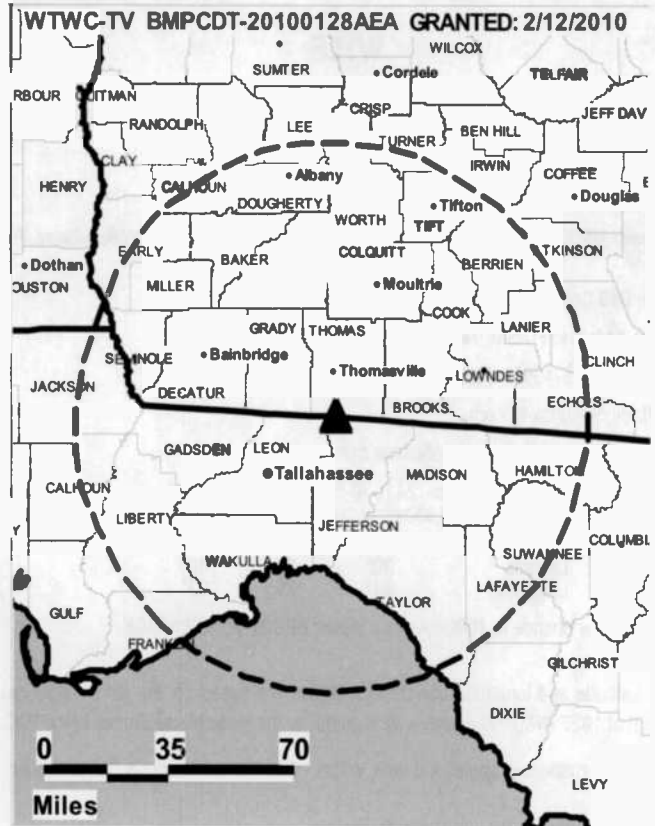
**John Binns**, Production Manager.

**Deborah Cox**, Traffic Manager.

**Melissa Medina**, Human Resources Specialist.

**City of License:** Tallahassee. **Station DMA:** Tallahassee, FL-Thomasville, GA.

**Rank:** 106.



© 2012 Warren Communications News

Circulation © 2011 Nielsen. Coverage based on Nielsen study.

GrandTotal	Cable TV Households	Non-cable TV Households	Total TV Households
Estimated Station Totals *	150,070	117,600	267,670
Average Weekly Circulation (2011)	60,830	39,962	100,792
Average Daily Circulation (2011)			36,921
Station DMA Total	Cable TV Households	Non-cable TV Households	Total TV Households
Estimated Station Totals *	150,070	99,250	249,320
Average Weekly Circulation (2011)	60,830	38,667	99,497
Average Daily Circulation (2011)			36,620
Other DMA Total	Cable TV Households	Non-cable TV Households	Total TV Households
Estimated Station Totals *	0	18,350	18,350
Average Weekly Circulation (2011)	0	1,295	1,295
Average Daily Circulation (2011)			301

\*Estimated station totals are sums of the Nielsen TV and Cable TV household estimates for each county in which the station registers viewing of more than 5% as per the Nielsen Survey Methods.



**WTXL-TV**  
Ch. 27

**Network Service:** ABC.

**Licensee:** WTXL-TV License LLC, 1477 10th St, Sarasota, FL 34236-4048.

**Studio:** 1620 Commerce Blvd, Midway, FL 32343.

**Mailing Address:** 1620 Commerce Blvd, Midway, FL 32343.

**Phone:** 850-893-3127; 850-894-6397. **Fax:** 850-575-7838.

**E-mail:** abc27news@wbd.tv

**Web Site:** http://www.wbd.com

**Technical Facilities:** Channel No. 27 (548-554 MHz). Authorized power: 1000-kw max. visual, aural. Antenna: 1699-ft above av. terrain, 1683-ft. above ground, 1841-ft. above sea level.

Latitude	30°	40'	06"
Longitude	83°	58'	10"

**Note:** Latitude and longitude coordinates shown are based on the North American Datum of 1927 (NAD 27) as currently required by the Mass Media Bureau of the FCC.

**Ownership:** Southern Broadcast Corp. of Sarasota (Group Owner).

**Began Operation:** June 27, 2006. Station broadcasting digitally on its analog channel allotment. Began analog operations: September 16, 1976. Sale to U.S. Communications Group by E. C. Allen approved by FCC January 27, 1984. Sale to Tallahassee Channel 27 Inc. by U.S. Communications Group approved by FCC August 23, 1991. Sale to Media Venture Management Inc. by Tallahassee Channel 27 Inc. approved by FCC May 26, 1993. Proposed sale to Hughes Broadcasting Partners II Ltd. dismissed by FCC October 7, 1996. Sale to present owner by Media Venture Management Inc. approved by FCC September 29, 2005. Ceased analog operations: February 17, 2009.

**Represented (legal):** Leibowitz & Associates PA.

**Represented (sales):** Katz Media Group.

**Personnel:**

**Gary Wordlaw**, General Manager.

**Marc Stover**, General Sales Manager.

**Colleen Marone**, Program Director.

**Bill Cummings**, News Director.

**David Long**, Chief Engineer.

**Glenn Rainey**, Creative Services Director.

**John Frasier**, Traffic Manager.

**Laura Hurst**, Office Manager.

**City of License:** Tallahassee. **Station DMA:** Tallahassee, FL-Thomasville, GA.

**Rank:** 106.



© 2012 Warren Communications News

Circulation © 2011 Nielsen. Coverage based on Nielsen study.

GrandTotal	Cable TV Households	Non-cable TV Households	Total TV Households
Estimated Station Totals *	177,380	143,780	321,160
Average Weekly Circulation (2011)	83,062	55,374	138,436
Average Daily Circulation (2011)			53,647
Station DMA Total	Cable TV Households	Non-cable TV Households	Total TV Households
Estimated Station Totals *	150,790	99,250	250,040
Average Weekly Circulation (2011)	77,514	49,298	126,812
Average Daily Circulation (2011)			50,055
Other DMA Total	Cable TV Households	Non-cable TV Households	Total TV Households
Estimated Station Totals *	26,590	44,530	71,120
Average Weekly Circulation (2011)	5,548	6,076	11,624
Average Daily Circulation (2011)			3,592

\*Estimated station totals are sums of the Nielsen TV and Cable TV household estimates for each county in which the station registers viewing of more than 5% as per the Nielsen Survey Methods.

**Florida — Tampa**

**WFLA-TV  
Ch. 7**

**Network Service:** NBC.

**Licensee:** Media General Communications Holdings LLC, 333 E Franklin St, Richmond, VA 23219.

**Studio:** 200 S Parker St, Tampa, FL 33606.

**Mailing Address:** 200 S Parker St, 2nd Fl, Tampa, FL 33606.

**Phone:** 813-228-8888; 813-221-5771. **Fax:** 813-221-5794.

**E-mail:** jlueders@wfla.com

**Web Site:** http://www.wfla.com

**Technical Facilities:** Channel No. 7 (174-180 MHz). Authorized power: 35-kw visual, aural. Antenna: 1526-ft above av. terrain, 1519-ft. above ground, 1595-ft. above sea level.

Latitude 27° 50' 32"  
Longitude 82° 15' 45"

Holds CP for change to 32-kw visual, 1526-ft above av. terrain, 1519-ft. above ground, 1594-ft. above sea level; BPCDT-20080619ACD.

**Transmitter:** 15001 Boyette Rd., Riverview.

**Note:** Latitude and longitude coordinates shown are based on the North American Datum of 1927 (NAD 27) as currently required by the Mass Media Bureau of the FCC.

**Ownership:** Media General Inc. (Group Owner).

**Began Operation:** November 1, 1999. High Definition. Began analog operations: February 14, 1955. Ceased analog operations: June 12, 2009.

**Personnel:**

**John Schueler**, President, FCG.

**Rick McEwen**, Operations Director.

**David Parker**, Sales Director.

**Don North**, News Director.

**Mark Schaefer**, Engineering Director.

**Joyce Lueders**, Business Manager & Programming Director.

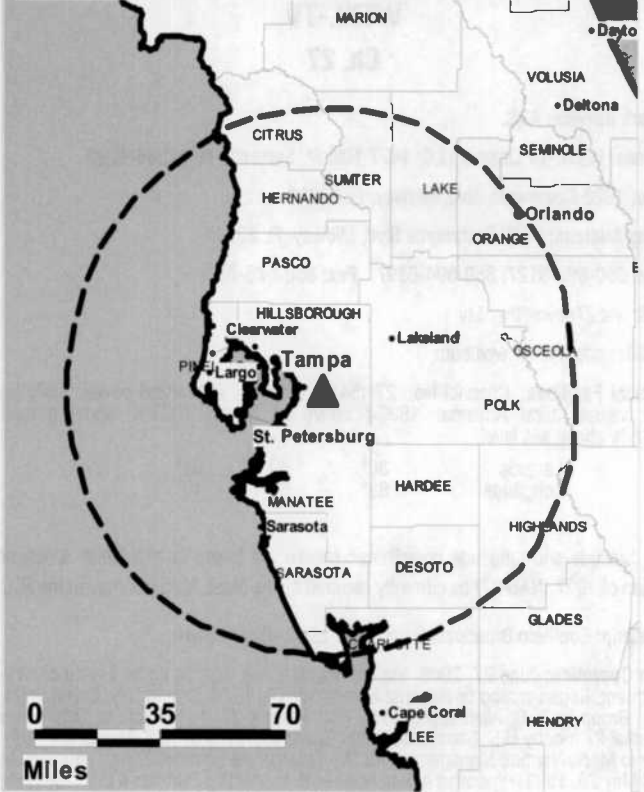
**Catherine Helean**, Marketing & Promotion Director.

**Debbie Swartz**, Assignment Director.

**City of License:** Tampa. **Station DMA:** Tampa-St. Petersburg (Sarasota), FL.

**Rank:** 14.

WFLA-TV BPCDT-20080619ACD GRANTED: 9/16/2008



© 2012 Warren Communications News

Circulation © 2011 Nielsen. Coverage based on Nielsen study.

GrandTotal	Cable TV Households	Non-cable TV Households	Total TV Households
Estimated Station Totals *	1,461,760	397,110	1,858,870
Average Weekly Circulation (2011)	844,221	192,226	1,036,447
Average Daily Circulation (2011)			470,888
Station DMA Total	Cable TV Households	Non-cable TV Households	Total TV Households
Estimated Station Totals *	1,413,770	373,000	1,786,770
Average Weekly Circulation (2011)	840,963	190,012	1,030,975
Average Daily Circulation (2011)			469,224
Other DMA Total	Cable TV Households	Non-cable TV Households	Total TV Households
Estimated Station Totals *	47,990	24,110	72,100
Average Weekly Circulation (2011)	3,258	2,214	5,472
Average Daily Circulation (2011)			1,664

\*Estimated station totals are sums of the Nielsen TV and Cable TV household estimates for each county in which the station registers viewing of more than 5% as per the Nielsen Survey Methods.

**WFTS-TV**  
**Ch. 29**

**Network Service:** ABC.

**Licensee:** Scripps Media Inc., 312 Walnut St, 28th Fl, Cincinnati, OH 45202-4067.

**Studio:** 4045 N Himes Ave, Tampa, FL 33607.

**Mailing Address:** 4045 N Himes Ave, Tampa, FL 33607-6607.

**Phone:** 813-354-2828; 877-833-2828. **Fax:** 813-870-2828.

**E-mail:** generalmanager@abcactionnews.com

**Web Site:** http://www.wfts.com

**Technical Facilities:** Channel No. 29 (560-566 MHz). Authorized power: 1000-kw max. visual, aural. Antenna: 1535-ft above av. terrain, 1529-ft. above ground, 1604-ft. above sea level.

Latitude 27° 50' 32"  
Longitude 82° 15' 45"

**Note:** Latitude and longitude coordinates shown are based on the North American Datum of 1927 (NAD 27) as currently required by the Mass Media Bureau of the FCC.

**Ownership:** E. W. Scripps Co. (Group Owner).

**Began Operation:** October 1, 1999. Standard Definition. Began analog operations: December 14, 1981. Sale to Capital Cities Communications by Ian Wheeler, et al., approved by FCC July 23, 1984. Sale to present owner by Capital Cities Communications approved by FCC November 14, 1985. Ceased analog operations: June 12, 2009.

**Represented (legal):** Baker Hostetler LLP.

**Represented (sales):** Eagle Television Sales.

**Personnel:**

Richard Pegram III, Vice President & General Manager.

Mike MacLean, Director of Sales.

Paul Smedley, Local Sales Manager.

Della Berning, National Sales Manager.

Doug Culver, News Director.

Jack Winter, Broadcast Operations Manager & Chief Engineer.

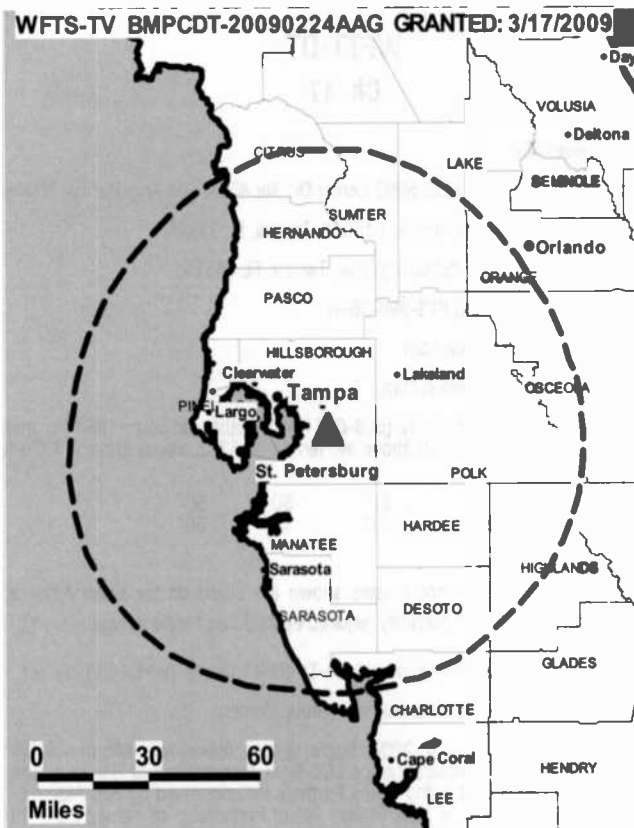
Sandra Graver, Business Manager.

Zamie Mount, Program Director.

Dennis Elsbury, Promotion Manager.

**City of License:** Tampa. **Station DMA:** Tampa-St. Petersburg (Sarasota), FL.

**Rank:** 14.



Circulation © 2011 Nielsen. Coverage based on Nielsen study.

GrandTotal	Cable TV Households	Non-cable TV Households	Total TV Households
Estimated Station Totals *	1,413,770	387,930	1,801,700
Average Weekly Circulation (2011)	792,852	193,634	986,486
Average Daily Circulation (2011)			433,403
Station DMA Total	Cable TV Households	Non-cable TV Households	Total TV Households
Estimated Station Totals *	1,413,770	373,000	1,786,770
Average Weekly Circulation (2011)	792,852	192,081	984,933
Average Daily Circulation (2011)			432,955
Other DMA Total	Cable TV Households	Non-cable TV Households	Total TV Households
Estimated Station Totals *	0	14,930	14,930
Average Weekly Circulation (2011)	0	1,553	1,553
Average Daily Circulation (2011)			448

\*Estimated station totals are sums of the Nielsen TV and Cable TV household estimates for each county in which the station registers viewing of more than 5% as per the Nielsen Survey Methods.

**WFTT-DT**  
**Ch. 47**

**Network Service:** TEL.

**Licensee:** Telefutera Tampa LLC, 5999 Center Dr, Ste 4083, Los Angeles, CA 90045.

**Studio:** 2610 W Hillsborough Ave, Box 15058, Tampa, FL 33614.

**Mailing Address:** 2610 W Hillsborough Ave, Tampa, FL 33614.

**Phone:** 813-872-6262. **Fax:** 813-998-3600.

**E-mail:** lgonzalez@entravision.com

**Web Site:** http://www.entravision.com

**Technical Facilities:** Channel No. 47 (668-674 MHz). Authorized power: 650-kw max. visual, aural. Antenna: 1270-ft above av. terrain, 1263-ft. above ground, 1339-ft. above sea level.

Latitude 27° 50' 50"  
Longitude 82° 15' 50"

**Note:** Latitude and longitude coordinates shown are based on the North American Datum of 1927 (NAD 27) as currently required by the Mass Media Bureau of the FCC.

**LMA:** Local marketing agreement with WVEA-TV (UNV) Venice (WVEA-TV), Venice.

**Ownership:** Univision Communications Inc. (Group Owner).

**Began Operation:** September 8, 2006. Began analog operations: March 1, 1988. Transfer of control by Telefutera Tampa LLC from shareholders of Univision Communications Inc. to Broadcasting Media Partners Inc. approved by FCC March 27, 2007. Transfer of control by USA Station Group Partnership of Tampa from USA Broadcasting Inc. to Univision Communications Inc. approved by FCC May 21, 2001. Ceased analog operations: June 12, 2009.

**Represented (legal):** Covington & Burling.

**Represented (sales):** Univision Inc.

**Personnel:**

Lilly Gonzalez, General Manager.

Nelson Castillo, General Sales Manager.

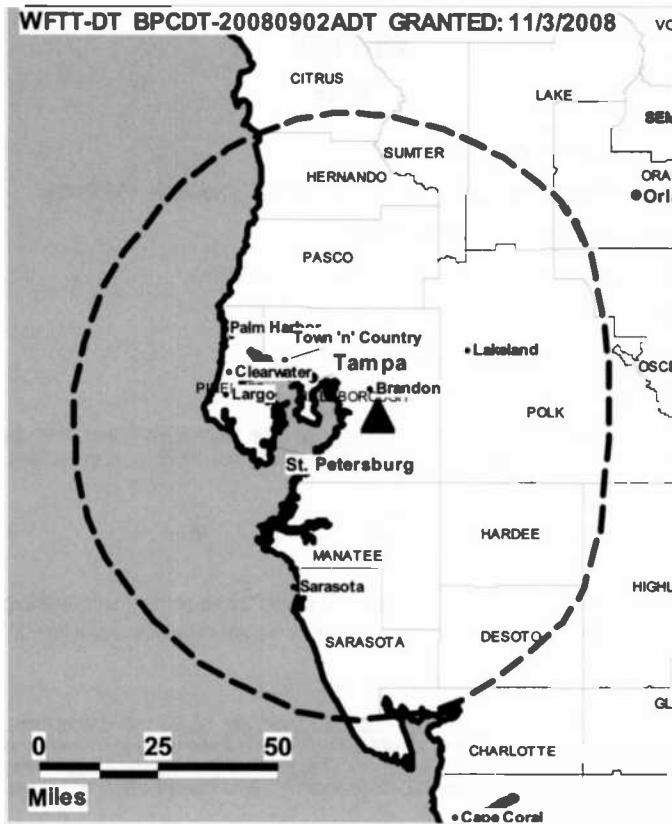
Jessica Ortiz, National Sales Manager.

Steven Hess, Chief Engineer.

Pat Stein, Traffic Manager.

**City of License:** Tampa. **Station DMA:** Tampa-St. Petersburg (Sarasota), FL.

**Rank:** 14.



© 2012 Warren Communications News

Circulation © 2011 Nielsen. Coverage based on Nielsen study.

GrandTotal	Cable TV Households	Non-cable TV Households	Total TV Households
Estimated Station Totals *	544,040	235,380	779,420
Average Weekly Circulation (2011)	41,980	36,878	78,858
Average Daily Circulation (2011)			35,848
Station DMA Total	Cable TV Households	Non-cable TV Households	Total TV Households
Estimated Station Totals *	544,040	235,380	779,420
Average Weekly Circulation (2011)	41,980	36,878	78,858
Average Daily Circulation (2011)			35,848

\*Estimated station totals are sums of the Nielsen TV and Cable TV household estimates for each county in which the station registers viewing of more than 5% as per the Nielsen Survey Methods.

**WTVT**  
**Ch. 12**

**Network Service:** FOX.

**Licensee:** New World Communications of Tampa Inc., 444 N Capitol St NW, Ste 740, c/o Dianne Smith (News Corp.), Washington, DC 20001.

**Studio:** 3213 John F Kennedy Blvd, Tampa, FL 33609.

**Mailing Address:** PO Box 31113, Tampa, FL 33631-3113.

**Phone:** 813-876-1313. **Fax:** 813-870-9724.

**E-mail:** news@wvtv.com

**Web Site:** http://www.myfoxtampabay.com

**Technical Facilities:** Channel No. 12 (204-210 MHz). Authorized power: 72.3-kw visual, aural. Antenna: 1430-ft above av. terrain, 1424-ft. above ground, 1510-ft. above sea level.

Latitude 27° 49' 08"  
Longitude 82° 14' 26"

**Transmitter:** 4.4-mi. NNE of Balm.

**Note:** Latitude and longitude coordinates shown are based on the North American Datum of 1927 (NAD 27) as currently required by the Mass Media Bureau of the FCC.

**Ownership:** Fox Television Holdings Inc. (Group Owner).

**Began Operation:** November 1, 1999. Standard Definition. Began analog operations: April 1, 1955. Sale to Gaylord Broadcasting by ex-Gov. Doyle E. Carlton and W. Walter Tison interests approved by FCC July 18, 1956. Sale to WTVT Inc. by Gaylord Broadcasting Co. approved by FCC April 23, 1987. Transfer to Trustee approved by FCC September 1, 1992. Sale to New World Communications approved by FCC April 23, 1993. Sale to present owner by New World approved by FCC November 7, 1996. Ceased analog operations: June 12, 2009.

**Represented (legal):** Skadden, Arps, Slate, Meagher & Flom LLP.

**Personnel:**

**Jeff Maloney**, Vice President & General Manager.

**Tom Garner**, Vice President, Finance.

**Mike McClain**, Vice President, News.

**Mike Howey**, Vice President, Engineering.

**Mike House**, Vice President, Creative Services.

**Jack Hubler**, Operations Director.

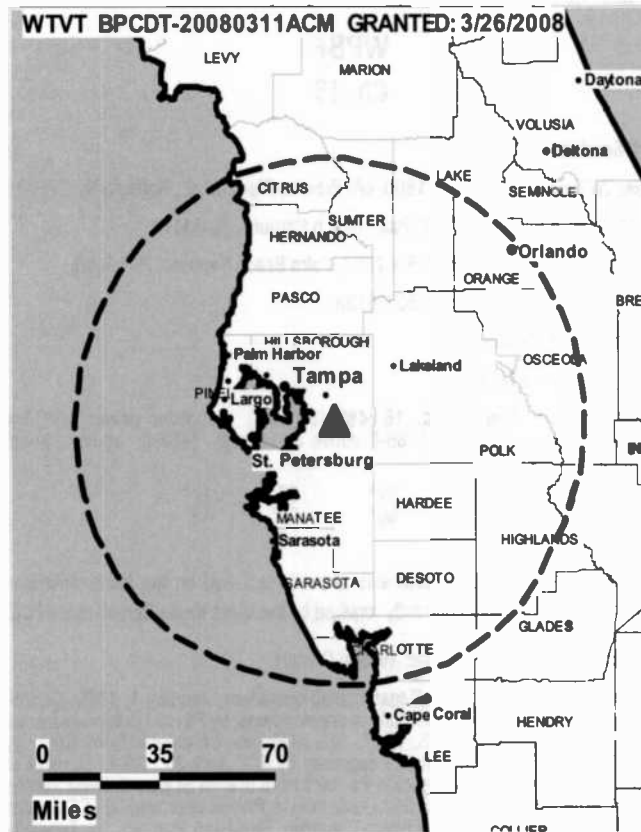
**Diane Weatherell**, Local Sales Manager.

**Shawn Gossett**, National Sales Manager.

**Barry Powell**, Engineering Supervisor.

**Brian Fields**, Program & Research Director.

**Yumary Montalvo**, Traffic Manager.



© 2012 Warren Communications News

**City of License:** Tampa. **Station DMA:** Tampa-St. Petersburg (Sarasota), FL.

**Rank:** 14.

Circulation © 2011 Nielsen. Coverage based on Nielsen study.

GrandTotal	Cable TV Households	Non-cable TV Households	Total TV Households
Estimated Station Totals *	1,458,580	430,890	1,889,470
Average Weekly Circulation (2011)	923,230	233,916	1,157,146
Average Daily Circulation (2011)			514,766
Station DMA Total	Cable TV Households	Non-cable TV Households	Total TV Households
Estimated Station Totals *	1,413,770	373,000	1,786,770
Average Weekly Circulation (2011)	920,469	230,103	1,150,572
Average Daily Circulation (2011)			512,387
Other DMA Total	Cable TV Households	Non-cable TV Households	Total TV Households
Estimated Station Totals *	44,810	57,890	102,700
Average Weekly Circulation (2011)	2,761	3,813	6,574
Average Daily Circulation (2011)			2,379

\*Estimated station totals are sums of the Nielsen TV and Cable TV household estimates for each county in which the station registers viewing of more than 5% as per the Nielsen Survey Methods.

**WPBF  
Ch. 16**

**Network Service:** ABC.

**Licensee:** WPBF-TV Co., PO Box 1800, c/o Brooks, Pierce et al., Raleigh, NC 27602.

**Studio:** 3970 RCA Blvd., Ste 7007, Palm Beach Gardens, FL 33410.

**Mailing Address:** 3970 RCA Blvd, Ste 7007, Palm Beach Gardens, FL 33410.

**Phone:** 561-694-2525. **Fax:** 561-627-6738.

**E-mail:** ctaplett@hearst.com

**Web Site:** http://www.wpbf.com

**Technical Facilities:** Channel No. 16 (482-488 MHz). Authorized power: 1000-kw max. visual, aural. Antenna: 1489-ft above av. terrain, 1483-ft. above ground, 1512-ft. above sea level.

Latitude	27°	07'	17"
Longitude	80°	23'	42"

**Note:** Latitude and longitude coordinates shown are based on the North American Datum of 1927 (NAD 27) as currently required by the Mass Media Bureau of the FCC.

**Ownership:** Hearst Broadcasting Inc. (Group Owner).

**Began Operation:** April 15, 2002. Began analog operations: January 1, 1989. Ceased analog operations: June 12, 2009. Sale to present owner by Paxson Communications Corp. approved by FCC June 13, 1997. Sale to Paxson Communications Corp. by Phipps-Potamkin Television Partners approved by FCC April 25, 1994. Transfer of control by Phipps-Potamkin Television Partners from Brenda Skipper & Silvia Sallnas to Alan H. Potamkin, Robert M. Potamkin & John H. Phipps approved by FCC August 15, 1989. Pro forma sale to Phipps-Potamkin Television Partners by Tequesta Television Inc. approved by FCC August 17, 1988.

**Represented (legal):** Brooks, Pierce, McLendon, Humphrey & Leonard LLP.

**Represented (sales):** Eagle Television Sales.

**Personnel:**

**Caroline Scollard-Taplett**, Vice President & General Manager.

**Jackie Caruso**, General Sales Manager.

**Ryan Rothstein**, Local Sales Manager.

**Devin Horenstein**, National Sales Manager.

**Kyle Grimes**, News Director.

**Cliff Thomas**, Chief Engineer.

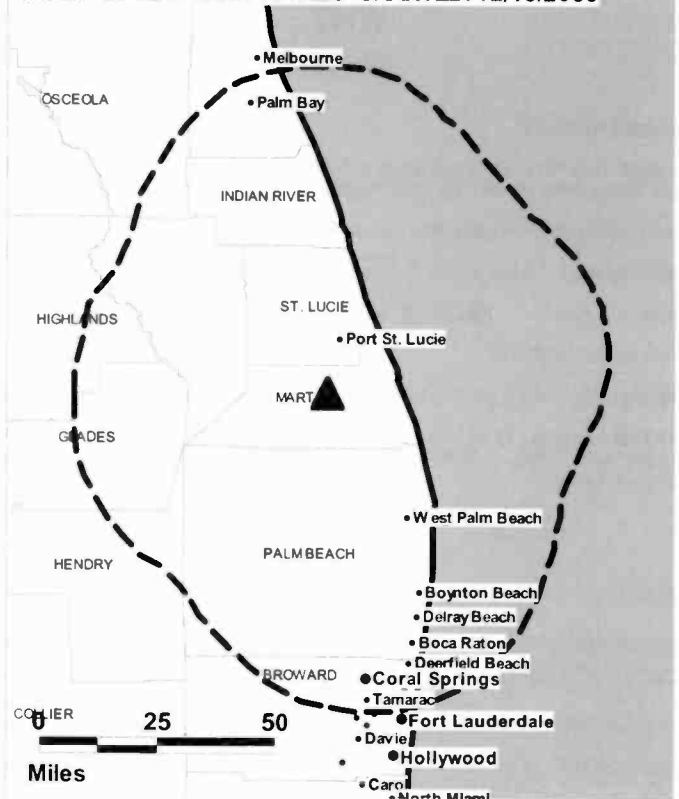
**Robert Sohovich**, Business Manager.

**Russ Larish**, Program Coordinator & Production Manager.

**Mark Prutisto**, Integrated Digital Media Manager.

**Rosemary Ortiz**, Traffic Manager.

WPBF BPCDT-19991101AEG GRANTED: 12/13/2000



**Nicole Loomis**, Human Resources Director.

**City of License:** Tequesta. **Station DMA:** West Palm Beach-Fort Pierce, FL. **Rank:** 38.

Circulation © 2011 Nielsen. Coverage based on Nielsen study.

GrandTotal	Cable TV Households	Non-cable TV Households	Total TV Households
Estimated Station Totals *	554,350	219,540	773,890
Average Weekly Circulation (2011)	330,368	128,047	458,415
Average Daily Circulation (2011)			210,403
Station DMA Total	Cable TV Households	Non-cable TV Households	Total TV Households
Estimated Station Totals *	554,350	219,540	773,890
Average Weekly Circulation (2011)	330,368	128,047	458,415
Average Daily Circulation (2011)			210,403

\*Estimated station totals are sums of the Nielsen TV and Cable TV household estimates for each county in which the station registers viewing of more than 5% as per the Nielsen Survey Methods.

**WRXY-TV**  
**Ch. 33**

**Network Service:** IND.

**Licensee:** West Coast Christian Television Inc, 40000 Horseshoe Rd, Punta Gorda, FL 33955.

**Studio:** 40000 Horseshoe Rd, Punta Gorda, FL 33982.

**Mailing Address:** 40000 Horseshoe Rd, Punta Gorda, FL 33982.

**Phone:** 239-543-7200. **Fax:** 239-543-1658.

**E-mail:** office@wrxytv.com

**Web Site:** http://www.wrxytv.com

**Technical Facilities:** Channel No. 33 (584-590 MHz). Authorized power: 1000-kw max. visual, aural. Antenna: 1407-ft above av. terrain, 1401-ft. above ground, 1427-ft. above sea level.

Latitude 26° 47' 08"  
Longitude 81° 47' 41"

Holds CP for change to 975-kw max. visual, 1407-ft above av. terrain, 1398-ft. above ground, 1426-ft. above sea level; lat. 26° 47' 08", long. 71° 47' 47", BPCDT-20080619ADR.

**Note:** Latitude and longitude coordinates shown are based on the North American Datum of 1927 (NAD 27) as currently required by the Mass Media Bureau of the FCC.

**Ownership:** Christian Television Network Inc (Group Owner).

**Began Operation:** July 27, 2006. Began analog operations: January 29, 1995. Ceased analog operations: January 20, 2009. Sale to present owner by Golden Media Inc. approved by FCC March 6, 1992. Sale to Golden Media Inc. by Tice Television Co. & Qualivision of Lee County Inc. approved by FCC June 15, 1987.

**Personnel:**

- Bob D'Andrea**, President.
- Paul Lodato**, General Manager.
- Stevan Speheger**, Chief Engineer & Operations Manager.
- Lisa Yeargin**, Traffic Manager.
- Rodney Yeargin**, Production Manager.
- Karla Comellas**, Office Manager.

**City of License:** Tice. **Station DMA:** Fort Myers-Naples, FL. **Rank:** 62.

**WRXY-TV BPCDT-20080619ADR GRANTED: 8/13/2008**



© 2012 Warren Communications News

Circulation © 2011 Nielsen. Coverage based on Nielsen study.

GrandTotal	Cable		Non-cable		Total
	TV Households	TV Households	TV Households	TV Households	
Estimated Station Totals *	0	29,800	29,800	29,800	
Average Weekly Circulation (2011)	0	3,338	3,338	3,338	
Average Daily Circulation (2011)				179	
Other DMA Total	Cable		Non-cable		Total
	TV Households	TV Households	TV Households	TV Households	
Estimated Station Totals *	0	29,800	29,800	29,800	
Average Weekly Circulation (2011)	0	3,338	3,338	3,338	
Average Daily Circulation (2011)				179	

\*Estimated station totals are sums of the Nielsen TV and Cable TV household estimates for each county in which the station registers viewing of more than 5% as per the Nielsen Survey Methods.

**Florida — Venice**

**WVEA-TV**  
**Ch. 25**

**Network Service:** UNV.

**Licenses:** Entravision Holdings LLC, 2425 Olympic Blvd, Ste 6000 W, Santa Monica, CA 90404.

**Studio:** 2610 W Hillsborough Ave, Box 15058, Tampa, FL 33614.

**Mailing Address:** 2610 W Hillsborough Ave, Tampa, FL 33614.

**Phone:** 813-872-6262. **Fax:** 813-998-3600.

**E-mail:** lgonzalez@entravision.com

**Web Site:** http://www.wveatv.com

**Technical Facilities:** Channel No. 25 (536-542 MHz). Authorized power: 750-kw max. visual, aural. Antenna: 1549-ft above av. terrain, 1558-ft. above ground, 1617-ft. above sea level.

Latitude 27° 49' 10"  
Longitude 82° 15' 39"

**Transmitter:** 13623 Rhodine Rd., Riverview.

**Note:** Latitude and longitude coordinates shown are based on the North American Datum of 1927 (NAD 27) as currently required by the Mass Media Bureau of the FCC.

**LMA:** Local marketing agreement with WFTT-DT (TEL) Tampa (WFTT-DT), Tampa.

**Ownership:** Entravision Communications Corp. (Group Owner).

**Began Operation:** February 1, 2003. Standard Definition. Began analog operations: May 3, 1991. Sale to present owner by DeSoto Broadcasting Inc. approved by FCC December 17, 1998. Ceased analog operations: February 17, 2009.

**Represented (legal):** Thompson Hine LLP.

**Personnel:**

**Lilly Gonzalez**, Vice President & General Manager.

**Anibal Soto**, National Sales Manager.

**Jeanne McGuinness**, Local Sales Manager.

**William Mierisch**, Chief Engineer.

**Jorge Friguls**, News Director.

**Karla Rodriguez**, Business Manager & Controller.

**Ivonne Prado**, Marketing & Promotions Manager.

**Robert Corbacho**, Production Manager.

**Tassanee Van Hoover**, Research Director.

**Carol Davis**, Traffic Manager.



© 2012 Warren Communications News

**City of License:** Venice. **Station DMA:** Tampa-St. Petersburg (Sarasota), FL.

**Rank:** 14.

Circulation © 2011 Nielsen. Coverage based on Nielsen study.

GrandTotal	Cable TV Households	Non-cable TV Households	Total TV Households
Estimated Station Totals *	899,260	248,660	1,147,920
Average Weekly Circulation (2011)	77,481	52,637	130,118
Average Daily Circulation (2011)			71,032
Station DMA Total	Cable TV Households	Non-cable TV Households	Total TV Households
Estimated Station Totals *	899,260	248,660	1,147,920
Average Weekly Circulation (2011)	77,481	52,637	130,118
Average Daily Circulation (2011)			71,032

\*Estimated station totals are sums of the Nielsen TV and Cable TV household estimates for each county in which the station registers viewing of more than 5% as per the Nielsen Survey Methods.



# Florida — West Palm Beach

**WFLX**  
**Ch. 28**

**Network Service:** FOX.

**Licensee:** WFLX License Subsidiary LLC, 201 Monroe St, RSA Tower, 20th Fl, Montgomery, AL 36104.

**Studio:** 4119 W Blue Heron Blvd, West Palm Beach, FL 33404.

**Mailing Address:** 4119 W. Blue Heron Blvd, West Palm Beach, FL 33404.

**Phone:** 561-845-2929. **Fax:** 561-848-1238.

**E-mail:** bfigurella@wflx.com

**Web Site:** http://www.wflx.com

**Technical Facilities:** Channel No. 28 (554-560 MHz). Authorized power: 637-kw max. visual, aural. Antenna: 1503-ft above av. terrain, 1501-ft. above ground, 1517-ft. above sea level.

Latitude	26°	34'	37"
Longitude	80°	14'	32"

**Note:** Latitude and longitude coordinates shown are based on the North American Datum of 1927 (NAD 27) as currently required by the Mass Media Bureau of the FCC.

**Ownership:** Raycom Media Inc. (Group Owner).

**Began Operation:** April 15, 2002. Standard Definition. Began analog operations: October 1, 1982. Sale to present owner from Malrite Communications Group Inc. approved by FCC August 13, 1998. Ceased analog operations: June 12, 2009.

**Represented (legal):** Covington & Burling.

**Personnel:**

John J. Spinola, Vice President & General Manager.

John Heisiman, General & National Sales Manager.

David Christopher, News Director.

Angelo (Butch) Figurella, Chief Engineer.

Bryn Palmquist, Business Manager.

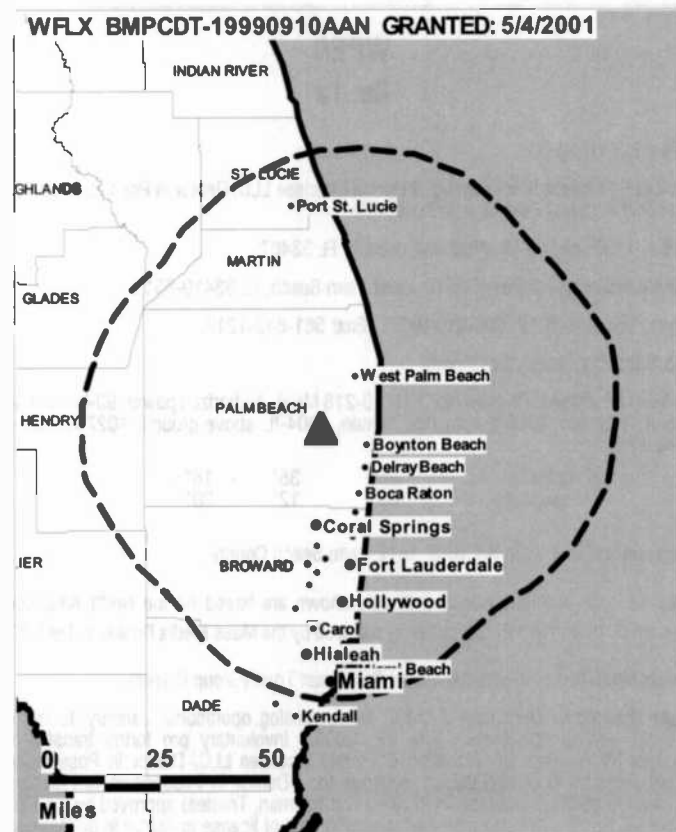
Barb Billens, Program Director.

Beth Horowitz, Creative Services Director.

Jackie Vaughn, Traffic Manager.

**City of License:** West Palm Beach. **Station DMA:** West Palm Beach-Fort Pierce, FL.

**Rank:** 38.



© 2012 Warren Communications News

Circulation © 2011 Nielsen. Coverage based on Nielsen study.

GrandTotal	Cable TV Households	Non-cable TV Households	Total TV Households
Estimated Station Totals *	554,350	219,540	773,890
Average Weekly Circulation (2011)	277,385	129,016	406,401
Average Daily Circulation (2011)			147,531

Station DMA Total	Cable TV Households	Non-cable TV Households	Total TV Households
Estimated Station Totals *	554,350	219,540	773,890
Average Weekly Circulation (2011)	277,385	129,016	406,401
Average Daily Circulation (2011)			147,531

\*Estimated station totals are sums of the Nielsen TV and Cable TV household estimates for each county in which the station registers viewing of more than 5% as per the Nielsen Survey Methods.

# Florida — West Palm Beach

**WPEC**  
**Ch. 13**

**Network Service:** CBS.

**Licensee:** Freedom Broadcasting of Florida Licensee LLC, Debtor in Possession, 1100 Fairfield Dr, West Palm Beach, FL 33407.

**Studio:** 1100 Fairfield Dr, West Palm Beach, FL 33407.

**Mailing Address:** PO Box 198512, West Palm Beach, FL 33419-8512.

**Phone:** 561-844-1212; 800-310-9732. **Fax:** 561-842-1212.

**Web Site:** <http://www.cbs12.com>

**Technical Facilities:** Channel No. 13 (210-216 MHz). Authorized power: 90-kw visual, aural. Antenna: 1014-ft above av. terrain, 1004-ft. above ground, 1027-ft. above sea level.

Latitude 26° 35' 18"  
Longitude 80° 12' 30"

**Transmitter:** 6011 State Rd. (U.S. 441), Palm Beach County.

**Note:** Latitude and longitude coordinates shown are based on the North American Datum of 1927 (NAD 27) as currently required by the Mass Media Bureau of the FCC.

**Ownership:** Freedom Communications Broadcast Trust (Group Owner).

**Began Operation:** December 3, 2002. Began analog operations: January 1, 1955. Ceased analog operations: June 12, 2009. Involuntary pro forma transfer of control by Freedom Broadcasting of Florida Licensee LLC, Debtor in Possession from Freedom Communications Holdings Inc., Debtor in Possession to Freedom Communications Broadcast Trust (Gary R. Chapman, Trustee) approved by the FCC April 12, 2010. Involuntary pro forma assignment of license to debtor in possession status approved by FCC September 29, 2009. Sale to present owner by Freedom Broadcasting Inc. approved by FCC April 1, 2004. Sale to Freedom Broadcasting Inc. by Photo Electronics Co. LP approved by FCC December 5, 1995. Sale to Photo Electronics Co. LP by Royal American Industries Inc. approved by FCC October 26, 1973. Sale to Royal American (66.33% owned by Bankers Life & Casualty Co.) by Rand Broadcasting & Bertram Lebar approved in 1964. Previous sale to Rand Broadcasting & Lebar by RKO Teleradio Pictures Inc. approved May 16, 1957. RKO purchase from J. Robert Meachem interests approved by FCC July 27, 1955.

**Represented (sales):** TeleRep Inc.

**Represented (legal):** Latham & Watkins.

**Represented (engineering):** du Treil, Lundin & Rackley Inc.

**Personnel:**

**Thomas R Herwitz, President.**

**Richard Engberg, General Sales Manager.**

**E. J. Reynolds, National Sales Manager.**

**Lillie Roberts, Local Sales Manager.**

**Cathy Younkin, News Director.**

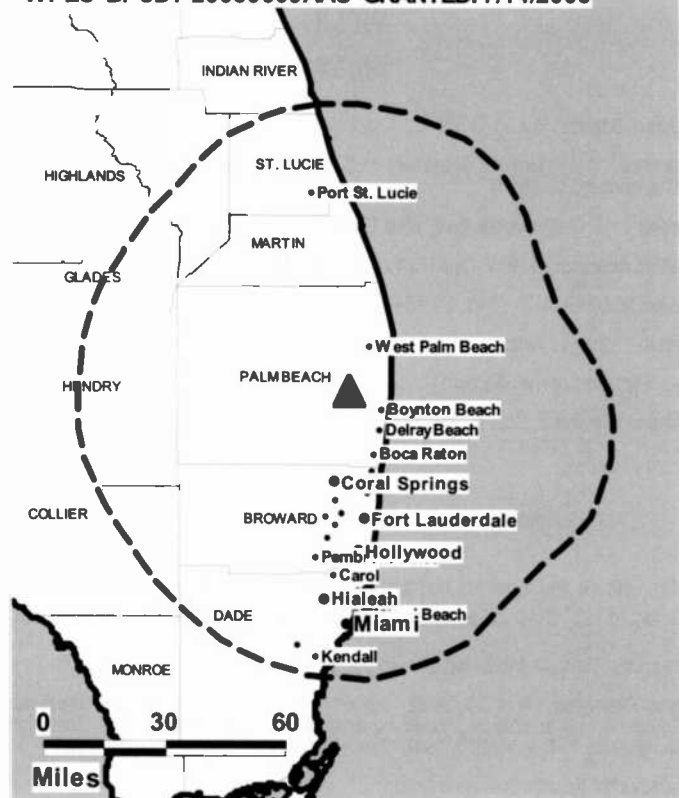
**Paul Russell, Engineering Director.**

**Cheryl Browder, Business Manager.**

**Carl Pugliese, Operations Manager.**

**Craig Davenport, Promotion Manager & Community Relations Coordinator.**

WPEC BPCDT-20080609AAU GRANTED: 7/14/2008



© 2012 Warren Communications News

**Mistie Lackey, Executive Producer.**

**Roberta Juracka, Traffic Manager.**

**Deborah Mills, Human Resources Manager.**

**City of License:** West Palm Beach. **Station DMA:** West Palm Beach-Fort Pierce, FL.

**Rank:** 38.

**Circulation** © 2011 Nielsen. Coverage based on Nielsen study.

GrandTotal	Cable TV Households	Non-cable TV Households	Total TV Households
Estimated Station Totals *	554,350	219,540	773,890
Average Weekly Circulation (2011)	343,272	133,325	476,597
Average Daily Circulation (2011)			219,904
Station DMA Total	Cable TV Households	Non-cable TV Households	Total TV Households
Estimated Station Totals *	554,350	219,540	773,890
Average Weekly Circulation (2011)	343,272	133,325	476,597
Average Daily Circulation (2011)			219,904

\*Estimated station totals are sums of the Nielsen TV and Cable TV household estimates for each county in which the station registers viewing of more than 5% as per the Nielsen Survey Methods.

# Florida — West Palm Beach

## WPTV-TV

### Ch. 12

**Network Service:** NBC.

**Licensee:** Scripps Howard Publishing Inc., 312 Walnut St, 28th Fl, Cincinnati, OH 45202-4067.

**Studio:** 1100 Banyan Blvd, West Palm Beach, FL 33401.

**Mailing Address:** 1100 Banyan Blvd, West Palm Beach, FL 33401.

**Phone:** 561-655-5455. **Fax:** 561-653-5719.

**E-mail:** dave.giles@scripps.com

**Web Site:** http://www.wptv.com

**Technical Facilities:** Channel No. 12 (204-210 MHz). Authorized power: 50-kw visual, aural. Antenna: 1267-ft above av. terrain, 1265-ft. above ground, 1283-ft. above sea level.

Latitude	26°	35'	20"
Longitude	80°	12'	44"

**Note:** Latitude and longitude coordinates shown are based on the North American Datum of 1927 (NAD 27) as currently required by the Mass Media Bureau of the FCC.

**Ownership:** E. W. Scripps Co. (Group Owner).

**Began Operation:** April 25, 2003. Began analog operations: August 22, 1954. Ceased analog operations: June 12, 2009. Sale to present owner by John H. Phipps approved by FCC December 27, 1961. Sale as WJNO-TV to Phipps by George H. Buck-Theodore Granik interests approved by FCC October 3, 1956.

**Represented (legal):** Baker Hostetler LLP.

#### Personnel:

**Steve Wasserman**, Vice President & General Manager.

**Lloyd Ducher**, General Sales Manager.

**Dede Lyons**, Local Sales Manager.

**Cheryl Beers**, National Sales Manager.

**Peter Roghaar**, News Director.

**Dave McKinley**, Chief Engineer.

**Claudia Sochko**, Business Manager.

**George Docekal**, Promotion Director.

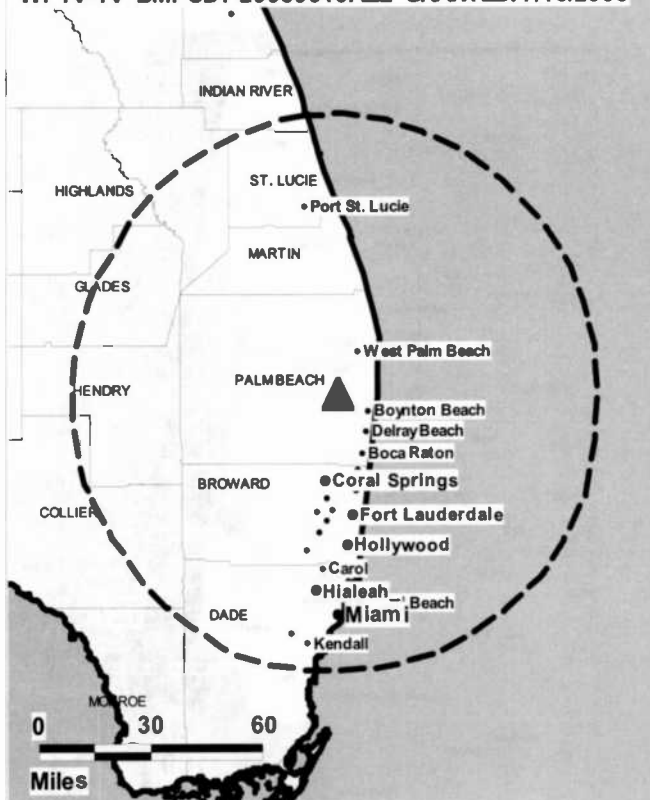
**Bernadette O'Grady**, Programming & Creative Services Director.

**Patty Grosek**, Traffic Manager.

**City of License:** West Palm Beach. **Station DMA:** West Palm Beach-Fort Pierce, FL.

**Rank:** 38.

WPTV-TV BMPCDT-20080619AEL GRANTED: 7/18/2008

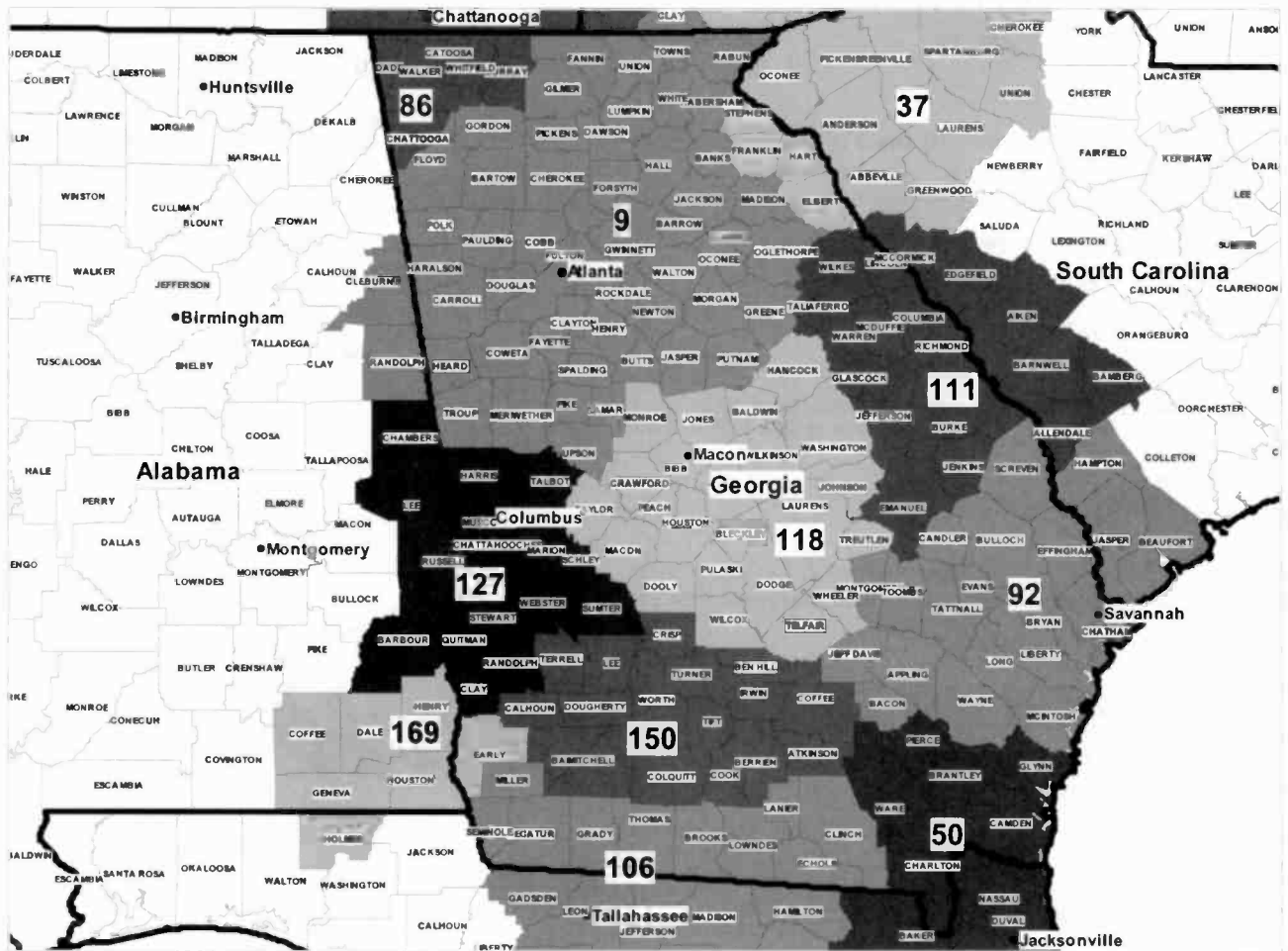


© 2012 Warren Communications News

Circulation © 2011 Nielsen. Coverage based on Nielsen study.

GrandTotal	Cable TV Households	Non-cable TV Households	Total TV Households
Estimated Station Totals *	556,420	219,540	775,960
Average Weekly Circulation (2011)	370,863	139,636	510,499
Average Daily Circulation (2011)			283,145
Station DMA Total	Cable TV Households	Non-cable TV Households	Total TV Households
Estimated Station Totals *	554,350	219,540	773,890
Average Weekly Circulation (2011)	370,573	139,636	510,209
Average Daily Circulation (2011)			283,126
Other DMA Total	Cable TV Households	Non-cable TV Households	Total TV Households
Estimated Station Totals *	2,070	0	2,070
Average Weekly Circulation (2011)	290	0	290
Average Daily Circulation (2011)			19

\*Estimated station totals are sums of the Nielsen TV and Cable TV household estimates for each county in which the station registers viewing of more than 5% as per the Nielsen Survey Methods.



© 2012 Warren Communications News

MARKET	NIELSEN DMA TV HOUSEHOLDS	RANK	MARKET AREA COMMERCIAL STATIONS
Atlanta, GA	2,292,640	9	WAGA-TV (27); WATL (25); WGCL-TV (19); WHSG-TV (44); WPCH-TV (20); WPXA-TV (51); WSB-TV (39); WUPA (43); WUVG-DT (48); WXIA-TV (10)
Greenville-Spartanburg-Anderson, SC-Asheville, NC	860,930	37	WGGS-TV (16); WHNS (21); WLOS (13); WMYA-TV (14); WSPA-TV (7); WYCW (45); WYFF (36)
Jacksonville, FL	669,840	50	WAWS (32); WCWJ (34); WJXT (42); WJXX (10); WPXC-TV (24); WTEV-TV (19); WTLV (13)
Chattanooga, TN	366,790	86	WDEF-TV (12); WDSI-TV (40); WELF-TV (16); WFLI-TV (42); WRCB (13); WTVC (9)
Savannah, GA	335,080	92	WGSA (35); WJCL (22); WSAV-TV (39); WTGS (28); WTOG-TV (11)
Tallahassee, FL-Thomasville, GA	272,520	106	WCTV (46); WFXU (48); WSWG (43); WTLF (24); WTLH (50); WTWC-TV (40); WTXL-TV (27)
Augusta, GA-Aiken, SC	262,560	111	WAGT (30); WFXG (31); WJBF (42); WRDW-TV (12)
Macon, GA	245,910	118	WGNM (45); WGXA (16); WMAZ-TV (13); WMGT-TV (40); WPGA-TV (32)
Columbus, GA (Opelika, AL)	215,410	127	WLTZ (35); WRBL (15); WTVM (11); WXTX (49)
Albany, GA	151,620	150	WALB (10); WFXL (12); WSST-TV (51)
Dothan, AL	109,080	169	WDFX-TV (33); WOHN (21); WTYV (36)

Georgia Station Totals as of October 1, 2011

	VHF	UHF	TOTAL
Commercial Television	7	28	35
Educational Television	7	5	12
	14	33	47

**Georgia TV Station Index**

WAGA-TV (Ch. 27) — Atlanta . . . . .	p. A-345	WGXA (Ch. 16) — Macon . . . . .	p. A-366	WRDW-TV (Ch. 12) — Augusta . . . . .	p. A-355
WAGT (Ch. 30) — Augusta . . . . .	p. A-352	WHSG-TV (Ch. 44) — Monroe . . . . .	p. A-369	WSAV-TV (Ch. 39) — Savannah . . . . .	p. A-373
WALB (Ch. 10) — Albany . . . . .	p. A-342	WJBF (Ch. 42) — Augusta . . . . .	p. A-354	WSB-TV (Ch. 39) — Atlanta . . . . .	p. A-349
WATL (Ch. 25) — Atlanta . . . . .	p. A-346	WJCL (Ch. 22) — Savannah . . . . .	p. A-372	WSST-TV (Ch. 51) — Cordele . . . . .	p. A-363
WCTV (Ch. 46) — Thomasville . . . . .	p. A-375	WLTZ (Ch. 35) — Columbus . . . . .	p. A-359	WSWG (Ch. 43) — Valdosta . . . . .	p. A-376
WELF-TV (Ch. 16) — Dalton . . . . .	p. A-364	WMAZ-TV (Ch. 13) — Macon . . . . .	p. A-367	WTLH (Ch. 50) — Bainbridge . . . . .	p. A-356
WFXG (Ch. 31) — Augusta . . . . .	p. A-353	WMGT-TV (Ch. 40) — Macon . . . . .	p. A-368	WTOC-TV (Ch. 11) — Savannah . . . . .	p. A-374
WFXL (Ch. 12) — Albany . . . . .	p. A-343	WPCH-TV (Ch. 20) — Atlanta . . . . .	p. A-348	WTVM (Ch. 11) — Columbus . . . . .	p. A-361
WGCL-TV (Ch. 19) — Atlanta . . . . .	p. A-347	WPGA-TV (Ch. 32) — Perry . . . . .	p. A-370	WUPA (Ch. 43) — Atlanta . . . . .	p. A-350
WGNM (Ch. 45) — Macon . . . . .	p. A-365	WPXA-TV (Ch. 51) — Rome . . . . .	p. A-371	WUVG-DT (Ch. 48) — Athens . . . . .	p. A-344
WGSA (Ch. 35) — Baxley . . . . .	p. A-357	WPXC-TV (Ch. 24) — Brunswick . . . . .	p. A-358	WXIA-TV (Ch. 10) — Atlanta . . . . .	p. A-351
		WRBL (Ch. 15) — Columbus . . . . .	p. A-360	WXTX (Ch. 49) — Columbus . . . . .	p. A-362



**Georgia — Albany**

**WFXL**  
**Ch. 12**

**Network Service:** FOX.

**Licensee:** Barrington Albany License LLC, 2500 W Higgins Rd, Ste 155, Hoffman Estates, IL 60169-7275.

**Studio:** 1201 Stuart Ave, Albany, GA 31707.

**Mailing Address:** PO Box 4050, Albany, GA 31706.

**Phone:** 229-435-3100. **Fax:** 229-903-8240.

**E-mail:** dowens@wfxl.com

**Web Site:** http://www.wfxl.com

**Technical Facilities:** Channel No. 12 (204-210 MHz). Authorized power: 60-kw visual, aural. Antenna: 830-ft above av. terrain, 805-ft. above ground, 1167-ft. above sea level.

Latitude 31° 19' 52"  
Longitude 83° 51' 43"

**Note:** Latitude and longitude coordinates shown are based on the North American Datum of 1927 (NAD 27) as currently required by the Mass Media Bureau of the FCC.

**Ownership:** Pilot Group LP (Group Owner).

**Began Operation:** July 25, 2005. Began analog operations: February 14, 1982. Ceased analog operations: June 12, 2009. Sale to Michael H. Male, et al., by Gordon Communications Co. approved by FCC October 7, 1987. Transfer of control to T. S. Brumlik approved by FCC June 20th, 1988. Transfer of control to James C. Orr, Trustee, from T. S. Brumlik approved by FCC 1992. Transfer of control to Manuel Cantu approved by FCC February 10, 1993, but not consummated. Assignment of license to Walter Kelley, Trustee, approved by FCC September 22, 1993. Sale to SGA Associates Inc. approved by FCC April 22, 1994. Sale to Clarion Broadcasting Corp. by SGA Associates Inc. approved by FCC February 9, 1996. Sale to Wicks Broadcast Group LP from Clarion Broadcasting Corp. approved by FCC June 11, 1998. Sale to Waitt Broadcasting Inc. by Wicks Broadcast Group LP approved by FCC March 15, 1999. Sale to Raycom Media Inc. by Waitt Broadcasting Inc. approved by FCC October 14, 2003. Sale to current owner by Raycom Media Inc. approved by FCC June 13, 2006. Transfer of control by Barrington Albany License LLC from Katonah Pittman Ventures LLC to Pilot Group GP LLC pends.

**Represented (legal):** Covington & Burling.

**Represented (sales):** MMT Sales Inc.

**Personnel:**

Jenny Collins, General Manager.

Deborah Gay, Station Manager.

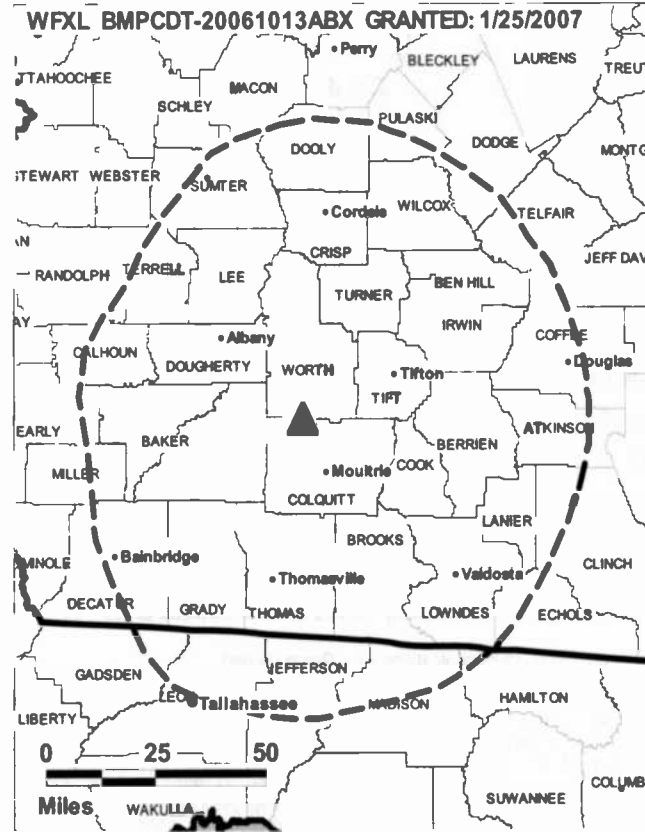
Ken Clubb, Chief Engineer.

Josh Boutwell, Marketing Manager.

Pat Coffman, Program Director & Operations Manager.

Kevin McLeod, Production Manager.

**City of License:** Albany. **Station DMA:** Albany, GA. **Rank:** 150.



© 2012 Warren Communications News

Circulation © 2011 Nielsen. Coverage based on Nielsen study.

GrandTotal	Cable TV Households	Non-cable TV Households	Total TV Households
Estimated Station Totals *	86,950	79,040	165,990
Average Weekly Circulation (2011)	45,142	30,899	76,041
Average Daily Circulation (2011)			28,707
Station DMA Total	Cable TV Households	Non-cable TV Households	Total TV Households
Estimated Station Totals *	79,620	74,140	153,760
Average Weekly Circulation (2011)	43,987	30,471	74,458
Average Daily Circulation (2011)			28,408
Other DMA Total	Cable TV Households	Non-cable TV Households	Total TV Households
Estimated Station Totals *	7,330	4,900	12,230
Average Weekly Circulation (2011)	1,155	428	1,583
Average Daily Circulation (2011)			299

\*Estimated station totals are sums of the Nielsen TV and Cable TV household estimates for each county in which the station registers viewing of more than 5% as per the Nielsen Survey Methods.

**WUVG-DT**  
**Ch. 48**

**Network Service:** UNV.

**Licensee:** Univision Atlanta LLC, 5999 Center Dr, Ste 4083, Los Angeles, CA 90045.

**Studio:** 3350 Peachtree Rd. NW, Ste 1250, Atlanta, GA 30326.

**Mailing Address:** 3350 Peachtree Rd NW, Ste 1250, Atlanta, GA 30326.

**Phone:** 404-926-2300. **Fax:** 404-926-2320.

**E-mail:** skosik@univision.net

**Web Site:** http://www.univision.net

**Technical Facilities:** Channel No. 48 (674-680 MHz). Authorized power: 1000-kw max. visual, aural. Antenna: 1018-ft above av. terrain, 1090-ft. above ground, 1957-ft. above sea level.

Latitude 33° 48' 26"  
Longitude 84° 20' 22"

**Note:** Latitude and longitude coordinates shown are based on the North American Datum of 1927 (NAD 27) as currently required by the Mass Media Bureau of the FCC.

**Ownership:** Univision Communications Inc. (Group Owner).

**Began Operation:** August 5, 2003. Began analog operations: April 18, 1989. Ceased analog operations: June 12, 2009. Sale to Whitehead Media Inc. by NGM Television Partners Ltd. approved by FCC February 13, 1996. Sale to USA Broadcasting Inc. by Whitehead Media approved by FCC May 14, 1998. Transfer of control to present owner by USA Broadcasting Inc. approved by FCC May 21, 2001. Transfer of control by Univision Atlanta LLC from shareholders of Univision Communications Inc. to Broadcasting Media Partners Inc. approved by FCC March 27, 2007.

**Represented (legal):** Covington & Burling.

**Personnel:**

**Tammy Heinen, General Manager.**

**Josh Melnick, General Sales Manager.**

**Marion Youngblood, National Sales Manager.**

**Gianncarlo Cifuentes, News Director.**

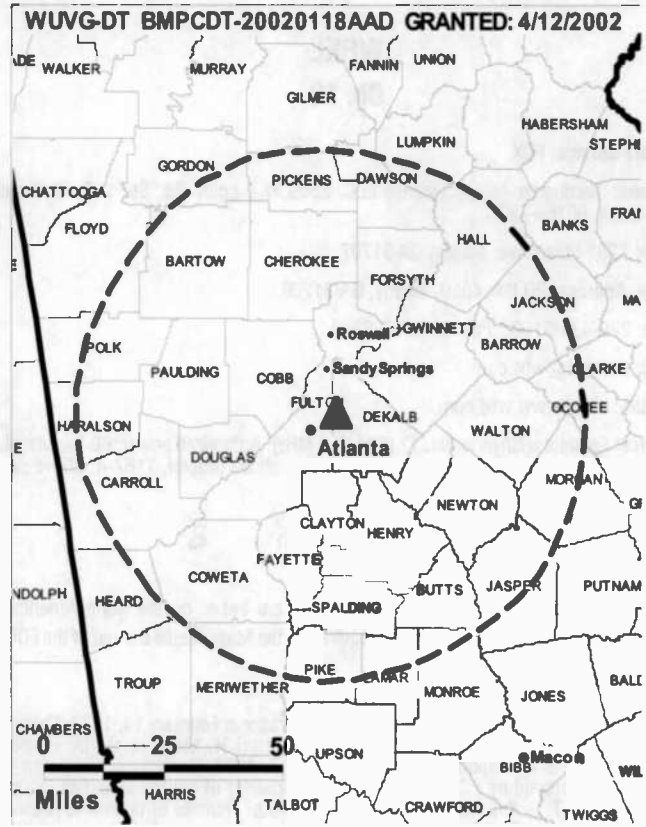
**Jeff Lamb, Chief Engineer.**

**Terry Cooper, Business Manager.**

**Julio Ontiveros, Production Manager.**

**Dora Penn, Traffic Manager.**

**City of License:** Athens. **Station DMA:** Atlanta, GA. **Rank:** 9.



© 2012 Warren Communications News

Circulation © 2011 Nielsen. Coverage based on Nielsen study.

GrandTotal	Cable TV Households	Non-cable TV Households	Total TV Households
Estimated Station Totals *	476,610	571,760	1,048,370
Average Weekly Circulation (2011)	38,139	77,364	115,503
Average Daily Circulation (2011)			56,898
Station DMA Total	Cable TV Households	Non-cable TV Households	Total TV Households
Estimated Station Totals *	476,610	571,760	1,048,370
Average Weekly Circulation (2011)	38,139	77,364	115,503
Average Daily Circulation (2011)			56,898

\*Estimated station totals are sums of the Nielsen TV and Cable TV household estimates for each county in which the station registers viewing of more than 5% as per the Nielsen Survey Methods.



**WAGA-TV**  
Ch. 27

**Network Service:** FOX.

**Licensee:** New World Communications of Atlanta Inc., 444 N Capitol St NW, Ste 740, c/o Dianne Smith (News Corp.), Washington, DC 20001.

**Studio:** 1551 Briarcliff Rd NE, Atlanta, GA 30306.

**Mailing Address:** 1551 Briarcliff Rd NE, Atlanta, GA 30306.

**Phone:** 404-875-5555. **Fax:** 404-898-0238.

**Web Site:** <http://www.myfoxtlanta.com>

**Technical Facilities:** Channel No. 27 (548-554 MHz). Authorized power: 1000-kw max. visual, aural. Antenna: 1089-ft above av. terrain, 1122-ft. above ground, 2028-ft. above sea level.

Latitude 33° 47' 51"  
Longitude 84° 20' 02"

**Transmitter:** 1551 Briarcliff Rd. NE.

**Note:** Latitude and longitude coordinates shown are based on the North American Datum of 1927 (NAD 27) as currently required by the Mass Media Bureau of the FCC.

**Multichannel TV Sound:** Stereo and separate audio program.

**Ownership:** Fox Television Holdings Inc. (Group Owner).

**Began Operation:** May 1, 2000. High Definition. Began analog operations: March 8, 1949. Sale to Gillett Communications by SCI Holdings Inc. approved by FCC August 20, 1987. Transfer to Trustee approved by FCC September 1, 1992. Transfer of control to New World Communications approved by FCC April 23, 1993. Transfer of control to present owner approved by FCC November 7, 1996. Ceased analog operations: June 12, 2009.

**Represented (legal):** Skadden, Arps, Slate, Meagher & Flom LLP.

**Represented (sales):** Fox Television Stations Inc.

**Personnel:**

**Bill Schneider,** Vice President & General Manager.

**Neil Mazur,** Vice President, Broadcast Engineering & Operations.

**Budd McEntee,** Vice President & News Director.

**Michael Holmes,** Vice President, Finance.

**Kathy Soffer,** Vice President, Programming & Promotion.

**Santiago Perez,** General Sales Manager.

**Paul Antoci,** Local Sales Manager.

**Eric Longley,** National Sales Manager.

**Lisa Lukas,** Promotion Manager.

**Dave Budwash,** Chief Engineer.

**City of License:** Atlanta. **Station DMA:** Atlanta, GA. **Rank:** 9.

WAGA-TV BMPCDT-20050630AGJ GRANTED: 7/26/2005



© 2012 Warren Communications News

Circulation © 2011 Nielsen. Coverage based on Nielsen study.

GrandTotal	Cable TV Households	Non-cable TV Households	Total TV Households
Estimated Station Totals *	1,307,510	914,620	2,222,130
Average Weekly Circulation (2011)	924,539	632,625	1,557,164
Average Daily Circulation (2011)			686,266
Station DMA Total	Cable TV Households	Non-cable TV Households	Total TV Households
Estimated Station Totals *	1,243,250	882,510	2,125,760
Average Weekly Circulation (2011)	905,551	629,786	1,535,337
Average Daily Circulation (2011)			679,355
Other DMA Total	Cable TV Households	Non-cable TV Households	Total TV Households
Estimated Station Totals *	64,260	32,110	96,370
Average Weekly Circulation (2011)	18,988	2,839	21,827
Average Daily Circulation (2011)			6,911

\*Estimated station totals are sums of the Nielsen TV and Cable TV household estimates for each county in which the station registers viewing of more than 5% as per the Nielsen Survey Methods.

**WATL**  
**Ch. 25**

**Network Service:** MNT.

**Licensee:** Pacific and Southern Co. Inc., 7950 Jones Branch Dr, c/o Gannett Co., McLean, VA 22102.

**Studio:** One Monroe PI NE, Atlanta, GA 30324.

**Mailing Address:** One Monroe PI NE, Atlanta, GA 30324.

**Phone:** 404-892-1611. **Fax:** 404-881-3749.

**E-mail:** lhale@wxa.gannett.com

**Web Site:** http://www.myatltv.com

**Technical Facilities:** Channel No. 25 (536-542 MHz). Authorized power: 500-kw max. visual, aural. Antenna: 1089-ft above av. terrain, 1151-ft. above ground, 2018-ft. above sea level.

Latitude 33° 48' 26"  
Longitude 84° 20' 22"

**Transmitter:** 1800 Briarcliff Rd. NE.

**Note:** Latitude and longitude coordinates shown are based on the North American Datum of 1927 (NAD 27) as currently required by the Mass Media Bureau of the FCC.

**Ownership:** Gannett Co. Inc. (Group Owner).

**Began Operation:** July 8, 2002. High Definition. Began analog operations: October 13, 1954. Left air May 31, 1955. Resumed operation under ownership of U.S. Communications August 16, 1969; left air March 30, 1971. Sale to D. R. Jones, et al., approved by FCC July 14, 1974. Resumed operation July 5, 1976. Sale to Outlet Co. approved by FCC October 13, 1982. Sale to Rockefeller Group approved by FCC September 6, 1984. Sale to Outlet Communications by Rockefeller Group approved by FCC April 29, 1986. Sale to Chase Communications Inc. by Outlet Communications approved by FCC January 30, 1990. Sale to Renaissance Communications by Chase Communications approved by FCC January 11, 1993. Sale to Fox Television Stations by Renaissance Communications approved by FCC April 21, 1993. Sale to Qwest Broadcasting by Fox Television Stations approved by FCC December 13, 1995. Sale to Tribune Broadcasting Co. by Qwest Broadcasting approved by FCC January 12, 2000. Sale to present owner by Tribune Broadcasting Co. approved by FCC July 26, 2006. Ceased analog operations: June 12, 2009.

**Represented (sales):** TeleRep Inc.

**Represented (legal):** Wiley Rein LLP.

**Represented (engineering):** du Treil, Lundin & Rackley Inc.

**Personnel:**

John Deushane, President & General Manager.

Laura Hale, Vice President, Marketing, Promotions & Programming.

Sandy Butler, Vice President, Human Resources.

Sheryl Gripper, Vice President, Community Affairs.

Jack Walsh, General Sales Manager.

Julie Short, Local Sales Manager.

Mark Miller, Local Sales Manager.

Cliff Calkins, Chief Engineer.

Sally Siegler, Business Manager.

WATL BMPCDT-20020118AAD GRANTED: 4/12/2002



© 2012 Warren Communications News

Cal Callaway, News Director.

Robin Steed, Development Director.

Mercedes Creager, Traffic Manager.

**City of License:** Atlanta. **Station DMA:** Atlanta, GA. **Rank:** 9.

Circulation © 2011 Nielsen. Coverage based on Nielsen study.

GrandTotal	Cable TV Households	Non-cable TV Households	Total TV Households
Estimated Station Totals *	1,235,000	892,800	2,127,800
Average Weekly Circulation (2011)	556,449	366,335	922,784
Average Daily Circulation (2011)			325,299
Station DMA Total	Cable TV Households	Non-cable TV Households	Total TV Households
Estimated Station Totals *	1,227,920	882,510	2,110,430
Average Weekly Circulation (2011)	555,824	365,738	921,562
Average Daily Circulation (2011)			325,099
Other DMA Total	Cable TV Households	Non-cable TV Households	Total TV Households
Estimated Station Totals *	7,080	10,290	17,370
Average Weekly Circulation (2011)	625	597	1,222
Average Daily Circulation (2011)			200

\*Estimated station totals are sums of the Nielsen TV and Cable TV household estimates for each county in which the station registers viewing of more than 5% as per the Nielsen Survey Methods.

**WGCL-TV**  
**Ch. 19**

**Network Service:** CBS.

**Licensee:** Meredith Corp., 1716 Locust St, Des Moines, IA 50309-3203.

**Studio:** 425 14th St. NW, Atlanta, GA 30318.

**Mailing Address:** PO Box 93524, Atlanta, GA 30377.

**Phone:** 404-325-4646. **Fax:** 404-327-3003.

**E-mail:** cary.bond@cbsatlanta.com

**Web Site:** http://www.cbsatlanta.com

**Technical Facilities:** Channel No. 19 (500-506 MHz). Authorized power: 1000-kw max. visual, aural. Antenna: 1079-ft above av. terrain, 1152-ft. above ground, 2019-ft. above sea level.

Latitude 33° 48' 26"  
Longitude 84° 20' 22"

**Note:** Latitude and longitude coordinates shown are based on the North American Datum of 1927 (NAD 27) as currently required by the Mass Media Bureau of the FCC.

**Ownership:** Meredith Corp. (Group Owner).

**Began Operation:** November 18, 1998. High Definition. Began analog operations: June 6, 1971. Sale to Tribune Broadcasting Co. by CBN Continental Broadcasting/Network Inc. approved by FCC December 1, 1983. Tribune swapped station for KCPQ(TV) Tacoma-Seattle, after Meredith Broadcasting acquired it from Kelly Broadcasting. FCC approved deal February 22, 1999. Ceased analog operations: June 12, 2009.

**Represented (engineering):** du Treil, Lundin & Rackley Inc.

**Personnel:**

**Kirk Black**, Senior Vice President & General Manager.

**Jason Mullenix**, Sales Director.

**Greta Richards**, Local Sales Manager.

**Jeffrey Ulrich**, Local Sales Manager.

**Kathy Commella**, Local Sales Manager.

**Eric Ludgood**, News Director.

**Anne Huff**, Marketing Manager.

**Gary Watkins**, Chief Engineer.

**Lillian Ryan**, Business Manager.

**Kenny Lawrence**, Programming & Creative Services Director.

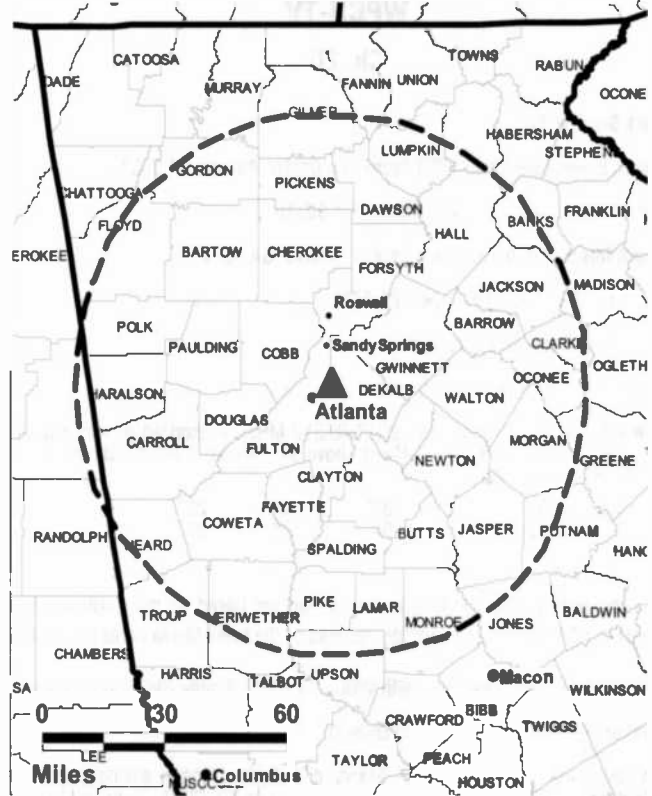
**Joanna Hemleb**, New Business Manager.

**Jason Brown**, Research Director.

**Ken Bauer**, Creative Services Director.

**Christine Geiger**, Traffic Manager.

WGCL-TV BPCDT-20040220ACX GRANTED: 10/20/2004



© 2012 Warren Communications News

**City of License:** Atlanta. **Station DMA:** Atlanta, GA. **Rank:** 9.

Circulation © 2011 Nielsen. Coverage based on Nielsen study.

GrandTotal	Cable TV Households	Non-cable TV Households	Total TV Households
Estimated Station Totals *	1,251,670	896,150	2,147,820
Average Weekly Circulation (2011)	750,664	492,712	1,243,376
Average Daily Circulation (2011)			486,079
Station DMA Total	Cable TV Households	Non-cable TV Households	Total TV Households
Estimated Station Totals *	1,243,250	882,510	2,125,760
Average Weekly Circulation (2011)	748,380	491,511	1,239,891
Average Daily Circulation (2011)			485,517
Other DMA Total	Cable TV Households	Non-cable TV Households	Total TV Households
Estimated Station Totals *	8,420	13,640	22,060
Average Weekly Circulation (2011)	2,284	1,201	3,485
Average Daily Circulation (2011)			562

\*Estimated station totals are sums of the Nielsen TV and Cable TV household estimates for each county in which the station registers viewing of more than 5% as per the Nielsen Survey Methods.

**WPCH-TV**

**Ch. 20**

**Network Service:** IND.

**Licensee:** SuperStation Inc., 1050 Techwood Dr NW, Atlanta, GA 30318.

**Studio:** 1050 Techwood Dr. NW, Atlanta, GA 30318.

**Mailing Address:** 1050 Techwood Dr. NW, Atlanta, GA 30318.

**Phone:** 404-827-1700. **Fax:** 404-575-9720.

**E-mail:** information@peachtretelevision.com

**Web Site:** http://www.peachtretelevision.com

**Technical Facilities:** Channel No. 20 (506-512 MHz). Authorized power: 1000-kw max. visual, aural. Antenna: 1018-ft above av. terrain, 1090-ft. above ground, 1957-ft. above sea level.

Latitude 33° 48' 26"  
Longitude 84° 20' 22"

**Note:** Latitude and longitude coordinates shown are based on the North American Datum of 1927 (NAD 27) as currently required by the Mass Media Bureau of the FCC.

**LMA:** Local marketing agreement with WGCL-TV (CBS) Atlanta (WGCL-TV), Atlanta.

**Ownership:** Time Warner Inc. (Group Owner).

**Began Operation:** June 24, 2002. Standard Definition. Began analog operations: September 1, 1967. Ceased analog operations: June 12, 2009. Transfer of control from Jack M. Rice, et al., to R. E. Turner approved by FCC December 10, 1969. Transfer to Time Warner approved October 9, 1996. Transfer to present owner (formerly AOL Time Warner Inc.) approved by FCC January 11, 2001.

**Personnel:**

**Jonathan Katz**, Senior Vice President & General Manager.

**Tom Stevens**, Senior Vice President & Sales Director.

**Terri Tingle**, Senior Vice President, Standards & Practices.

**Nancy Lucas**, Senior Vice President, Research.

**Walter Naar**, Executive Director, Programming & Operations.

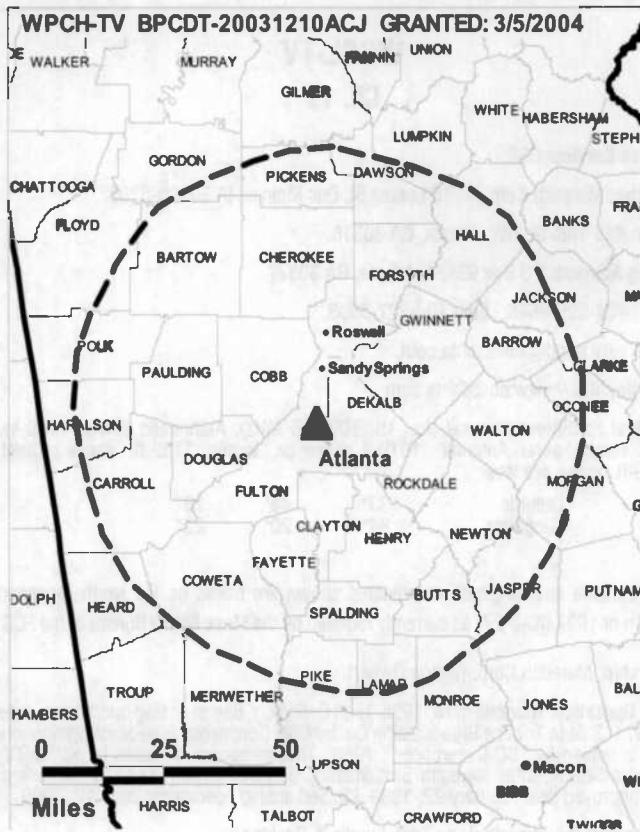
**Gina McKenzie**, Public Relations Director.

**Tracey Underwood**, Marketing Director.

**John DeMarco**, Vice President, Engineering.

**Jeff Johnson**, Public Affairs Director.

**City of License:** Atlanta. **Station DMA:** Atlanta, GA. **Rank:** 9.



© 2012 Warren Communications News

Circulation © 2011 Nielsen. Coverage based on Nielsen study.

GrandTotal	Cable TV Households	Non-cable TV Households	Total TV Households
Estimated Station Totals *	1,246,360	882,510	2,128,870
Average Weekly Circulation (2011)	588,879	348,918	937,797
Average Daily Circulation (2011)			317,127
Station DMA Total	Cable TV Households	Non-cable TV Households	Total TV Households
Estimated Station Totals *	1,238,800	882,510	2,121,310
Average Weekly Circulation (2011)	588,169	348,918	937,087
Average Daily Circulation (2011)			317,052
Other DMA Total	Cable TV Households	Non-cable TV Households	Total TV Households
Estimated Station Totals *	7,560	0	7,560
Average Weekly Circulation (2011)	710	0	710
Average Daily Circulation (2011)			75

\*Estimated station totals are sums of the Nielsen TV and Cable TV household estimates for each county in which the station registers viewing of more than 5% as per the Nielsen Survey Methods.

**WSB-TV**  
**Ch. 39**

**Network Service:** ABC.

**Licensee:** Georgia Television Co., 6205 Peachtree Dunwoody Rd, Atlanta, GA 30328.

**Studio:** 1601 W Peachtree St NE, Atlanta, GA 30309-2663.

**Mailing Address:** 1601 W Peachtree St NE, Atlanta, GA 30309.

**Phone:** 404-897-7000. **Fax:** 404-897-7370.

**E-mail:** talk2us@wsbtv.com

**Web Site:** http://www.wsbtv.com

**Technical Facilities:** Channel No. 39 (320-626 MHz). Authorized power: 1000-kw max. visual, aural. Antenna: 1037-ft above av. terrain, 1020-ft. above ground, 1995-ft. above sea level.

Latitude	33°	45'	51"
Longitude	84°	21'	42"

**Note:** Latitude and longitude coordinates shown are based on the North American Datum of 1927 (NAD 27) as currently required by the Mass Media Bureau of the FCC.

**Ownership:** Cox Enterprises Inc. (Group Owner).

**Began Operation:** November 1, 1999. Standard Definition. Began analog operations: September 29, 1948. Ceased analog operations: June 12, 2009.

**Represented (sales):** TeleRep Inc.

**Represented (legal):** Dow Lohnes PLLC.

**Personnel:**

**Tim McVay**, Vice President & General Manager.

**David M. Lamothe**, Broadcast Operations Director.

**Deborah Denechaud**, Sales Manager.

**Craig Campise**, Local Sales Manager.

**Michele Perloe**, National Sales Director, East.

**John Friedmann**, National Sales Director, West.

**Marian Pittman**, News Director.

**Gary Alexander**, Chief Engineer.

**Marshall Norwood**, Controller.

**Art Røger**, Program Director.

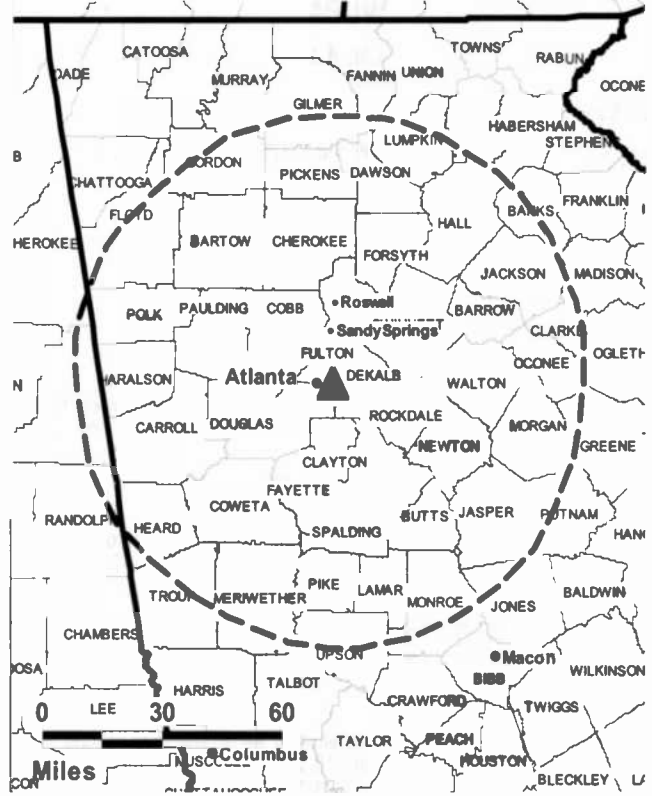
**Eric Bruce**, Research & Marketing Director.

**Steve Riley**, Creative Services Director.

**Debbie Bassett**, Traffic Manager.

**City of License:** Atlanta. **Station DMA:** Atlanta, GA. **Rank:** 9.

WSB-TV BPCDT-20080619ACR GRANTED: 4/28/2009



© 2012 Warren Communications News

Circulation © 2011 Nielsen. Coverage based on Nielsen study.

Grand Total	Cable TV Households	Non-cable TV Households	Total TV Households
Estimated Station Totals *	1,532,290	914,620	2,446,910
Average Weekly Circulation (2011)	1,010,905	667,204	1,678,109
Average Daily Circulation (2011)			889,178
Station DMA Total	Cable TV Households	Non-cable TV Households	Total TV Households
Estimated Station Totals *	1,243,250	882,510	2,125,760
Average Weekly Circulation (2011)	950,451	663,711	1,614,162
Average Daily Circulation (2011)			873,185
Other DMA Total	Cable TV Households	Non-cable TV Households	Total TV Households
Estimated Station Totals *	289,040	32,110	321,150
Average Weekly Circulation (2011)	60,454	3,493	63,947
Average Daily Circulation (2011)			15,993

\*Estimated station totals are sums of the Nielsen TV and Cable TV household estimates for each county in which the station registers viewing of more than 5% as per the Nielsen Survey Methods.

**WUPA**  
**Ch. 43**

**Network Service:** CW.

**Licensee:** Atlanta Television Station WUPA Inc., 2175 K St NW, Ste 350, Washington, DC 20037.

**Studio:** 2700 Northeast Expwy, Bldg A, Atlanta, GA 30345.

**Mailing Address:** 2700 Northeast Expwy, Bldg A, Atlanta, GA 30345.

**Phone:** 404-325-6929. **Fax:** 404-728-4624.

**E-mail:** sdscott@upnatlanta.com

**Web Site:** http://cwatlantatv.com/

**Technical Facilities:** Channel No. 43 (644-650 MHz). Authorized power: 1000-kw max. visual, aural. Antenna: 1099-ft above av. terrain, 1050-ft. above ground, 2019-ft. above sea level.

Latitude 33° 44' 40"  
Longitude 84° 21' 36"

Holds CP for change to 1081-ft above av. terrain, 1182-ft. above ground, 2019-ft. above sea level; lat. 33° 48' 26", long. 84° 20' 22", BPCDT-20110120ABO.

**Note:** Latitude and longitude coordinates shown are based on the North American Datum of 1927 (NAD 27) as currently required by the Mass Media Bureau of the FCC.

**Ownership:** CBS Corp. (Group Owner).

**Began Operation:** June 1, 2002. Standard Definition. Began analog operations: August 22, 1981. Ceased analog operations: June 12, 2009. Sale to Silver King Broadcasting approved by FCC May 10, 1989 but not consummated. Sale to Viacom Inc. approved by FCC August 24, 1995. On December 31, 2005, 'old' Viacom Inc. split into the 'new' Viacom Inc. and CBS Corp.

**Represented (legal):** Martin P. Messinger.

**Represented (sales):** Katz Media Group.

**Personnel:**

**Tom Canedo**, Vice President, General Manager & General Sales Manager.

**Jody Davis**, Local Sales Manager.

**John Pedevilla**, Local Sales Manager.

**Brian Watson**, National Sales Manager.

**Dana Beifus**, Chief Engineer.

**John Bryner**, Business Manager.

**David Colin**, Program Director.

**David Cruickshanks**, Marketing Director.

**Jennifer Rossi**, Research Director.

**Miriam Sacco**, Traffic Manager.

**City of License:** Atlanta. **Station DMA:** Atlanta, GA. **Rank:** 9.

WUPA BPCDT-20110120ABO GRANTED: 5/31/2011



© 2012 Warren Communications News

Circulation © 2011 Nielsen. Coverage based on Nielsen study.

GrandTotal	Cable TV Households	Non-cable TV Households	Total TV Households
Estimated Station Totals *	1,233,410	891,750	2,125,160
Average Weekly Circulation (2011)	500,357	274,883	775,240
Average Daily Circulation (2011)			250,383
Station DMA Total	Cable TV Households	Non-cable TV Households	Total TV Households
Estimated Station Totals *	1,233,410	878,110	2,111,520
Average Weekly Circulation (2011)	500,357	273,647	774,004
Average Daily Circulation (2011)			250,172
Other DMA Total	Cable TV Households	Non-cable TV Households	Total TV Households
Estimated Station Totals *	0	13,640	13,640
Average Weekly Circulation (2011)	0	1,236	1,236
Average Daily Circulation (2011)			211

\*Estimated station totals are sums of the Nielsen TV and Cable TV household estimates for each county in which the station registers viewing of more than 5% as per the Nielsen Survey Methods.

**WXIA-TV**  
**Ch. 10**

**Network Service:** NBC.

**Licensee:** Pacific and Southern Co. Inc., 7950 Jones Branch Dr, c/o Gannett Co., McLean, VA 22102.

**Studio:** One Monroe Place NE, Atlanta, GA 30324.

**Mailing Address:** One Monroe Place NE, Atlanta, GA 30324.

**Phone:** 404-892-1611. **Fax:** 404-892-0182.

**E-mail:** lhale@wxia.gannett.com

**Web Site:** http://www.11alive.com

**Technical Facilities:** Channel No. 10 (192-198 MHz). Authorized power: 80-kw visual, aural. Antenna: 994-ft above av. terrain, 945-ft. above ground, 1952-ft. above sea level.

Latitude 33° 45' 24"  
Longitude 84° 19' 55"

**Transmitter:** 110 Arizona Ave.

**Note:** Latitude and longitude coordinates shown are based on the North American Datum of 1927 (NAD 27) as currently required by the Mass Media Bureau of the FCC.

**Ownership:** Gannett Co. Inc. (Group Owner).

**Began Operation:** September 1, 1998. Standard and High Definition. Began analog operations: September 30, 1951 as WLTV. Merger of Combined Communications with Gannett approved by FCC June 7, 1979. Merger of Pacific & Southern Broadcasting with Combined Communications approved January 9, 1974. Merger of Jupiter Broadcasting with Pacific & Southern Broadcasting Co. Inc. approved by FCC November 15, 1967. Sale to WIBC Inc. by Crosley Broadcasting approved by FCC September 25, 1962. Crosley acquired station from Broadcasting Inc. in January 1953. Ceased analog operations: June 12, 2009.

**Represented (sales):** Blair Television.

**Represented (legal):** Wiley Rein LLP.

**Personnel:**

**John Deushane,** President & General Manager.

**Laura Hale,** Vice President, Marketing, Promotions & Programming.

**Sandy Butler,** Vice President, Human Resources.

**Sheryl Gripper,** Vice President, Community Affairs.

**Tim Hagar,** General Sales Manager.

**Mark Miller,** National Sales Manager.

**Julie Short,** Local Sales Manager.

**Ellen Crooke,** News Director.

**Cliff Calkins,** Chief Engineer.

**Robin Steed,** Development Director.

**Lillian Ryan,** Business Manager.



© 2012 Warren Communications News

**Mercedes Creager,** Traffic Manager.

**City of License:** Atlanta. **Station DMA:** Atlanta, GA. **Rank:** 9.

Circulation © 2011 Nielsen. Coverage based on Nielsen study.

GrandTotal	Cable TV Households	Non-cable TV Households	Total TV Households
Estimated Station Totals *	1,296,360	891,750	2,188,110
Average Weekly Circulation (2011)	827,076	529,678	1,356,754
Average Daily Circulation (2011)			568,818
Station DMA Total	Cable TV Households	Non-cable TV Households	Total TV Households
Estimated Station Totals *	1,238,800	878,110	2,116,910
Average Weekly Circulation (2011)	818,038	528,360	1,346,398
Average Daily Circulation (2011)			566,909
Other DMA Total	Cable TV Households	Non-cable TV Households	Total TV Households
Estimated Station Totals *	57,560	13,640	71,200
Average Weekly Circulation (2011)	9,038	1,318	10,356
Average Daily Circulation (2011)			1,909

\*Estimated station totals are sums of the Nielsen TV and Cable TV household estimates for each county in which the station registers viewing of more than 5% as per the Nielsen Survey Methods.





**WFXG**  
**Ch. 31**

**Network Service:** FOX.

**Grantee:** Southeastern Media Holdings Inc., 2131 Ayrley Town Blvd, Ste 300, Charlotte, NC 28273.

**Studio:** 3933 Washington Rd, Augusta, GA 30907.

**Mailing Address:** PO Box 204540, Augusta, GA 30917.

**Phone:** 706-650-5400. **Fax:** 706-650-8411.

**E-mail:** alexh@wfxg.com

**Web Site:** http://www.wfxg.com

**Technical Facilities:** Channel No. 31 (572-578 MHz). Authorized power: 413-kw max. visual, aural. Antenna: 1260-ft above av. terrain, 1129-ft. above ground, 1529-ft. above sea level.

Latitude 33° 25' 00"  
Longitude 81° 50' 06"

**Note:** Latitude and longitude coordinates shown are based on the North American Datum of 1927 (NAD 27) as currently required by the Mass Media Bureau of the FCC.

**Ownership:** Thomas B Henson.

**Began Operation:** April 1, 2002. Standard Definition. Began analog operations: May 23, 1991. Ceased analog operations: June 12, 2009. Assignment of permit from Augusta 54 Broadcasting Co. to Augusta Family Broadcasting Inc. approved by FCC August 30, 1990. Transfer of control by Augusta Family Broadcasting Inc. from Howard A. Myrick to John D. Pezold approved by the FCC September 27, 1991. Sale to Augusta Television LLC (Gary Kneller & Bruce Lumpkin) by Augusta Family Broadcasting Inc. (John D. Pezold) approved by FCC November 21, 1996 but never consummated. Sale to Retlaw Enterprises Inc. by Augusta Family Broadcasting Inc. (John D. Pezold) approved by FCC January 23, 1998. Sale to Fisher Broadcasting Inc. by Retlaw Enterprises Inc. approved by FCC April 16, 1999. Sale to Community Newspaper Holdings Inc. by Fisher Broadcasting Inc. approved by FCC October 3, 2003. Transfer of control by Southeast Media Holdings Inc. from Community Newspaper Holdings Inc. to Southeastern Media Acquisition Inc. (Thomas B. Henson) approved by FCC March 30, 2011. Sale to WFXG License Subsidiary LLC (Raycom Media Inc.) approved by FCC August 12, 2011, but not yet consummated.

**Represented (legal):** Fletcher, Heald & Hildreth PLC.

**Represented (sales):** Katz Media Group.

**Personnel:**

**Barry Barth**, General Manager.

**Paul Brewer**, General & Local Sales Manager.

**Alex Hexham**, Chief Engineer.

**Brenda Taylor**, Business Manager.

**Becky Maddox**, Programming Director.

**Glenn Tomlinson**, Marketing Director.

**Tracy Chitwood**, Traffic Manager.

**City of License:** Augusta. **Station DMA:** Augusta, GA-Aiken, SC. **Rank:** 111.

**WFXG BPCDT-20090303ABA GRANTED: 3/11/2009**



© 2012 Warren Communications News

Circulation © 2011 Nielsen. Coverage based on Nielsen study.

Grand Total	Cable TV Households	Non-cable TV Households	Total TV Households
Estimated Station Totals *	148,990	105,630	254,620
Average Weekly Circulation (2011)	74,456	44,457	118,913
Average Daily Circulation (2011)			42,226
Station DMA Total	Cable TV Households	Non-cable TV Households	Total TV Households
Estimated Station Totals *	143,590	105,630	249,220
Average Weekly Circulation (2011)	73,597	44,457	118,054
Average Daily Circulation (2011)			42,059
Other DMA Total	Cable TV Households	Non-cable TV Households	Total TV Households
Estimated Station Totals *	5,400	0	5,400
Average Weekly Circulation (2011)	859	0	859
Average Daily Circulation (2011)			167

\*Estimated station totals are sums of the Nielsen TV and Cable TV household estimates for each county in which the station registers viewing of more than 5% as per the Nielsen Survey Methods.

**WJBF**  
Ch. 42

**Network Service:** ABC.

**Licensee:** Media General Communications Holdings LLC, 333 E Franklin St, Richmond, VA 23219.

**Studio:** 1001 Reynolds St, Augusta, GA 30901.

**Mailing Address:** PO Box 1404, Augusta, GA 30903.

**Phone:** 706-722-6664. **Fax:** 706-722-0022.

**E-mail:** fstewart@wjbf.com

**Web Site:** http://www.wjbf.com

**Technical Facilities:** Channel No. 42 (638-644 MHz). Authorized power: 1000-kw max. visual, aural. Antenna: 1663-ft above av. terrain, 1539-ft. above ground, 1917-ft. above sea level.

Latitude 33° 24' 20.2"  
Longitude 81° 50' 01.1"

**Note:** Latitude and longitude coordinates shown are based on the North American Datum of 1927 (NAD 27) as currently required by the Mass Media Bureau of the FCC.

**Ownership:** Media General Inc. (Group Owner).

**Began Operation:** June 15, 2006. Began analog operations: November 22, 1953. Sale to present owner by Spartan Communications Inc. approved by FCC March 22, 2000. Sale to Spartan Communications Inc. by General Electric Capital Corp. approved by FCC November 25, 1992. Transfer of control to General Electric Capital Corp. from Pegasus Broadcasting approved by FCC September 11, 1990. Sale to Pegasus by SFN Cos. approved by FCC October 2, 1986. Sale to SFN Cos. by Western Broadcasting Co. approved by FCC June 27, 1984. Sale to Western Broadcasting by Fuqua Television approved by FCC July 10, 1980. Ceased analog operations: February 17, 2009.

**Represented (engineering):** John F. X. Browne & Associates PC.

**Represented (sales):** Blair Television.

**Represented (legal):** Dow Lohnes PLLC.

**Personnel:**

**Bill Stewart**, Vice President & General Manager.

**Scott Seabolt**, General Sales Manager.

**Mark Rosen**, News Director.

**Cary Hale**, Chief Engineer.

**Mary Miller**, Business Manager.

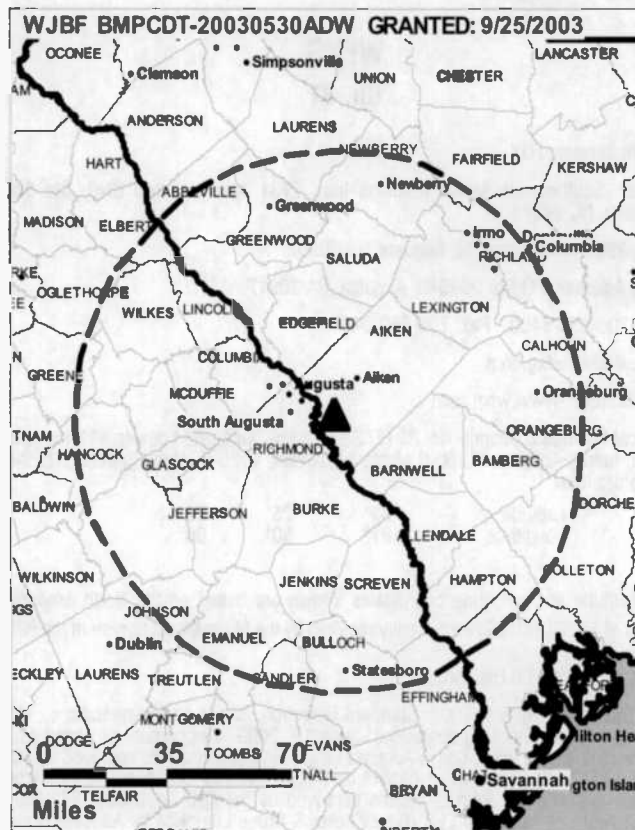
**Mary Jones**, Program Director.

**Robert Pippin**, Interim Marketing & Promotion Director.

**Scott Elledge**, Production Manager.

**Maria Friedman**, Traffic Manager.

**City of License:** Augusta. **Station DMA:** Augusta, GA-Aiken, SC. **Rank:** 111.



© 2012 Warren Communications News

Circulation © 2011 Nielsen. Coverage based on Nielsen study.

GrandTotal	Cable TV Households	Non-cable TV Households	Total TV Households
Estimated Station Totals *	147,290	114,870	262,160
Average Weekly Circulation (2011)	97,068	69,360	166,428
Average Daily Circulation (2011)			85,657
Station DMA Total	Cable TV Households	Non-cable TV Households	Total TV Households
Estimated Station Totals *	143,590	105,630	249,220
Average Weekly Circulation (2011)	95,484	68,630	164,114
Average Daily Circulation (2011)			84,427
Other DMA Total	Cable TV Households	Non-cable TV Households	Total TV Households
Estimated Station Totals *	3,700	9,240	12,940
Average Weekly Circulation (2011)	1,584	730	2,314
Average Daily Circulation (2011)			1,230

\*Estimated station totals are sums of the Nielsen TV and Cable TV household estimates for each county in which the station registers viewing of more than 5% as per the Nielsen Survey Methods.



**WTLH**  
**Ch. 50**

**Network Service:** CW, FOX.

**Licensee:** New Age Media of Tallahassee License LLC, 46 Public Sq, Wilkes-Barre, PA 18701.

**Studio:** 950 Commerce Blvd, Midway, FL 32343.

**Mailing Address:** PO Box 949, Midway, FL 32343.

**Phone:** 850-576-4990. **Fax:** 850-576-0200.

**E-mail:** djones@fox49.com

**Web Site:** http://www.myfoxtallahassee.com

**Technical Facilities:** Channel No. 50 (686-692 MHz). Authorized power: 665-kw max. visual, aural. Antenna: 1959-ft above av. terrain, 1962-ft. above ground, 2116-ft. above sea level.

Latitude 30° 40' 51"  
Longitude 83° 58' 21"

**Transmitter:** Approx. 1.7-mi. SE of Metcalf.

**Note:** Latitude and longitude coordinates shown are based on the North American Datum of 1927 (NAD 27) as currently required by the Mass Media Bureau of the FCC.

**LMA:** Local marketing agreement with WTLF (CW) Tallahassee (WTLF), Tallahassee.

**Ownership:** New Age Media (Group Owner).

**Began Operation:** October 20, 2006. Began analog operations: January 31, 1989. Sale to present owner by The PSC Liquidating Trust approved by FCC December 12, 2006. Competing sale to MM Licensing-Tallahassee LLC dismissed by FCC January 23, 2007. Transfer of control to The PSC Liquidating Trust by Pegasus Communications Corp. approved by FCC April 19, 2005. Involuntary assignment of license to WTLH License Corp., Debtor-In-Possession approved by FCC December 23, 2004. Sale to Pegasus Broadcast TV by General Management Consultants (Paul & Renee Lansat) approved by FCC September 14, 1995. Ceased analog operations: June 12, 2009.

**Represented (sales):** Petry Media Corp.

**Represented (legal):** Leventhal, Senter & Lerman PLLC.

**Personnel:**

**Dan Mecca,** General Manager & General Sales Manager.

**Nathan Mears,** National Sales Manager.

**Nirmal Singh,** Chief Engineer.

**Doris Jones,** Business & Traffic Manager.

**Anne Morris,** Traffic Manager.

**Don Abel,** Creative Services & Program Director.

**City of License:** Bainbridge. **Station DMA:** Tallahassee, FL-Thomasville, GA.

**Rank:** 106.



© 2012 Warren Communications News

Circulation © 2011 Nielsen. Coverage based on Nielsen study.

GrandTotal	Cable TV Households	Non-cable TV Households	Total TV Households
Estimated Station Totals *	151,260	120,160	271,420
Average Weekly Circulation (2011)	64,171	49,005	113,176
Average Daily Circulation (2011)			35,890
Station DMA Total	Cable TV Households	Non-cable TV Households	Total TV Households
Estimated Station Totals *	150,790	99,250	250,040
Average Weekly Circulation (2011)	63,996	46,490	110,486
Average Daily Circulation (2011)			35,300
Other DMA Total	Cable TV Households	Non-cable TV Households	Total TV Households
Estimated Station Totals *	470	20,910	21,380
Average Weekly Circulation (2011)	175	2,515	2,690
Average Daily Circulation (2011)			590

\*Estimated station totals are sums of the Nielsen TV and Cable TV household estimates for each county in which the station registers viewing of more than 5% as per the Nielsen Survey Methods.

**WGSA**  
**Ch. 35**

**Network Service:** CW.

**Licensee:** Southern TV Corp., 117 Oglethorpe Professional Ct, Ste 3, Savannah, GA 31406-3637.

**Studio:** 401 Mall Blvd, Ste 201B, Savannah, GA 31406-4867.

**Mailing Address:** 401 Mall Blvd, Ste 201B, Savannah, GA 31406-4867.

**Phone:** 912-692-8000. **Fax:** 912-692-0400.

**E-mail:** info@wgsa.tv

**Web Site:** http://www.wgsa.tv

**Technical Facilities:** Channel No. 35 (596-602 MHz). Authorized power: 1000-kw max. visual, aural. Antenna: 1145-ft above av. terrain, 1152-ft. above ground, 1166-ft. above sea level.

Latitude 32° 02' 48"  
Longitude 81° 20' 27"

**Note:** Latitude and longitude coordinates shown are based on the North American Datum of 1927 (NAD 27) as currently required by the Mass Media Bureau of the FCC.

**Ownership:** Southern TV Corp.

**Began Operation:** November 20, 2007. Began analog operations: May 1, 1992. Sale of station (as WUBI) to present owner by James L. Upchurch approved by FCC January 13, 1998. Ceased analog operations: February 17, 2009.

**Represented (sales):** Blair Television.

**Personnel:**

Dave Steele, Operations & Promotion Director.

Jo Johnson, General Sales Manager & Administration Supervisor.

Kim Sharp, Local Sales Manager.

David Johnson, National Sales Manager.

Jerry McCook, Chief Engineer.

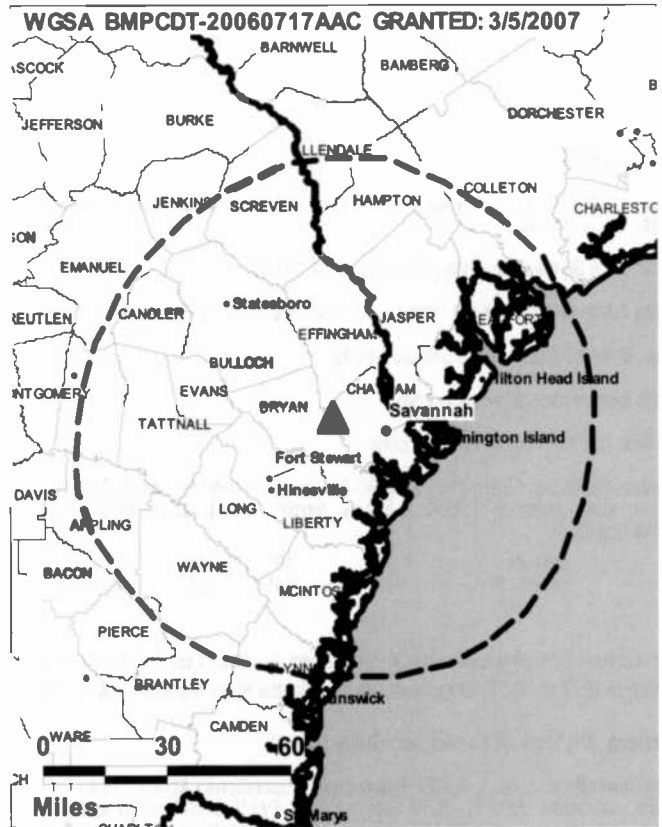
Chuck Robb, Business Manager.

Deborah Brakke, Program Director.

Ryan Scholl, Production Manager.

Wendy Grooms, Traffic Manager.

**City of License:** Baxley. **Station DMA:** Savannah, GA. **Rank:** 92.



© 2012 Warren Communications News

Circulation © 2011 Nielsen. Coverage based on Nielsen study.

Grand Total	Cable TV Households	Non-cable TV Households	Total TV Households
Estimated Station Totals *	180,490	118,900	299,390
Average Weekly Circulation (2011)	27,866	20,209	48,075
Average Daily Circulation (2011)			13,713
Station DMA Total	Cable TV Households	Non-cable TV Households	Total TV Households
Estimated Station Totals *	177,730	118,900	296,630
Average Weekly Circulation (2011)	27,203	20,209	47,412
Average Daily Circulation (2011)			13,536
Other DMA Total	Cable TV Households	Non-cable TV Households	Total TV Households
Estimated Station Totals *	2,760	0	2,760
Average Weekly Circulation (2011)	663	0	663
Average Daily Circulation (2011)			177

\*Estimated station totals are sums of the Nielsen TV and Cable TV household estimates for each county in which the station registers viewing of more than 5% as per the Nielsen Survey Methods.

**WPXC-TV**

**Ch. 24**

**Network Service:** ION.

**Licensee:** ION Media Brunswick License Inc., 601 Clearwater Park Rd, West Palm Beach, FL 33401-6233.

**Studio:** 7434 Blythe Island Hwy, Brunswick, GA 31525.

**Mailing Address:** 7434 Blythe Island Hwy, Brunswick, GA 31525.

**Phone:** 912-267-0021. **Fax:** 912-261-9582.

**E-mail:** josephkoker@ionmedia.com

**Web Site:** http://www.iontelevision.com

**Technical Facilities:** Channel No. 24 (530-536 MHz). Authorized power: 790-kw max. visual, aural. Antenna: 1368-ft above av. terrain, 1360-ft. above ground, 1382-ft. above sea level.

Latitude	30°	49'	39"
Longitude	81°	44'	27"

**Note:** Latitude and longitude coordinates shown are based on the North American Datum of 1927 (NAD 27) as currently required by the Mass Media Bureau of the FCC.

**Ownership:** ION Media Networks Inc. (Group Owner).

**Began Operation:** June 7, 2006. Began analog operations: April 2, 1990. Ceased analog operations: June 12, 2009. Sale to WBSG-TV LP (Dorothy O. Wright, et al.) by Coast Com Inc. approved by FCC July 17, 1989. Assignment of LMA and option to purchase to Allbritton Communications Co. by WBSG-TV LP approved by FCC April 12, 1996. Option was later turned over to Paxson Communications Corp.; subsequent sale was approved by the FCC December 6, 2000. Paxson Communications Corp. became ION Media Networks Inc. on June 26, 2006. Transfer of control by ION Media Networks Inc. from Paxson Management Corp. & Lowell W. Paxson to CIG Media LLC approved by FCC December 31, 2007. Involuntary assignment to debtor in possession status approved by FCC June 5, 2009. Involuntary assignment from debtor in possession status approved by FCC September 28, 2009. Transfer of control by ION Media Networks Inc. from ION Media Networks Liquidating Trust to Media Holdco LP approved by FCC December 17, 2009.

**Represented (legal):** Dow Lohnes PLLC.

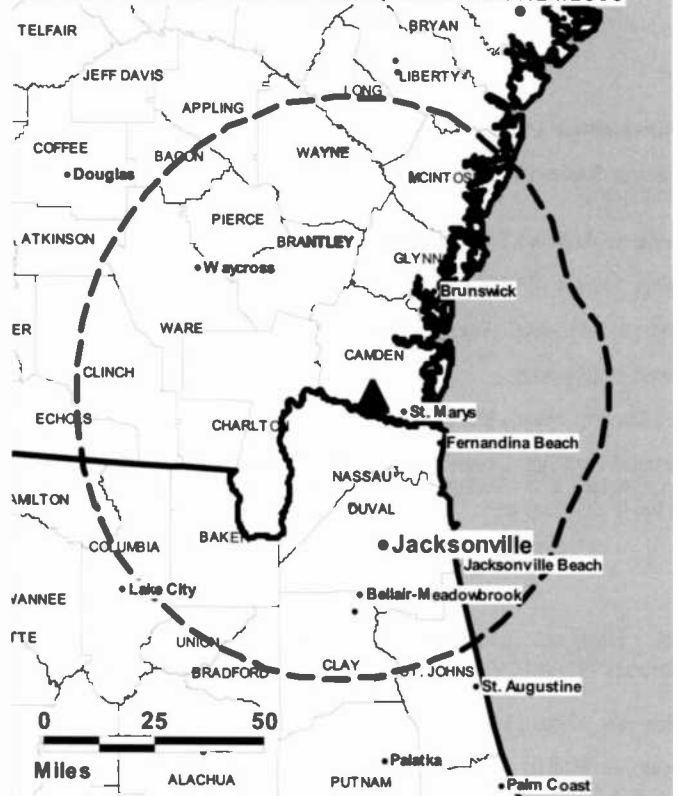
**Personnel:**

**Nancy O'Connor**, Station Operations & Traffic Manager.

**Howard Ford**, Chief Engineer.

**City of License:** Brunswick. **Station DMA:** Jacksonville, FL. **Rank:** 50.

**WPXC-TV BPCDT-20080619AFQ GRANTED: 7/24/2008**



© 2012 Warren Communications News

Circulation © 2011 Nielsen. Coverage based on Nielsen study.

GrandTotal	Cable TV Households	Non-cable TV Households	Total TV Households
Estimated Station Totals *	380,760	182,090	562,850
Average Weekly Circulation (2011)	50,494	13,861	64,355
Average Daily Circulation (2011)			17,726
Station DMA Total	Cable TV Households	Non-cable TV Households	Total TV Households
Estimated Station Totals *	380,760	182,090	562,850
Average Weekly Circulation (2011)	50,494	13,861	64,355
Average Daily Circulation (2011)			17,726

\*Estimated station totals are sums of the Nielsen TV and Cable TV household estimates for each county in which the station registers viewing of more than 5% as per the Nielsen Survey Methods.



# Georgia — Columbus

**WRBL**  
Ch. 15

**Network Service:** CBS.

**Licensee:** Media General Communications Holdings LLC, 333 E Franklin St, Richmond, VA 23219.

**Studio:** 1350 13th Ave, Columbus, GA 31901.

**Mailing Address:** 1350 13th Ave, Columbus, GA 31901.

**Phone:** 706-323-3333. **Fax:** 706-322-3070.

**E-mail:** news@wrbl.com

**Web Site:** http://www.wrbl.com

**Technical Facilities:** Channel No. 15 (476-482 MHz). Authorized power: 1000-kw max. visual, aural. Antenna: 1663-ft above av. terrain, 1578-ft. above ground, 2061-ft. above sea level.

Latitude 32° 19' 16"  
Longitude 84° 47' 28"

**Note:** Latitude and longitude coordinates shown are based on the North American Datum of 1927 (NAD 27) as currently required by the Mass Media Bureau of the FCC.

**Ownership:** Media General Inc. (Group Owner).

**Began Operation:** October 13, 2006. Began analog operations: November 15, 1953 on Ch. 4; switched to Ch. 3 October 27, 1960. Transfer of control to J. W. & J. B. Woodruff from R. W. Page Corp. approved by FCC January 31, 1973. Sale to Malcom I. Glazer by J. W. Woodruff approved by FCC September 11, 1978. Sale to TCS Television Partner by Glazer approved by FCC April 6, 1990. Sale to Spartan Radiocasting Co. approved by FCC September 1, 1995. Assignment of license to parent Spartan Communications Inc. by Arant Television Corp. approved by FCC February 20, 1998. Sale to present owner by Spartan Communications Inc. approved by FCC March 22, 2000. Ceased analog operations: June 12, 2009.

**Represented (sales):** MMT Sales Inc.

**Represented (legal):** Dow Lohnes PLLC.

**Personnel:**

Randy Ingram, General Manager.

Kim Haywood, Local Sales Manager.

Christine Tanaka, News Director.

Curtis Holt, Chief Engineer.

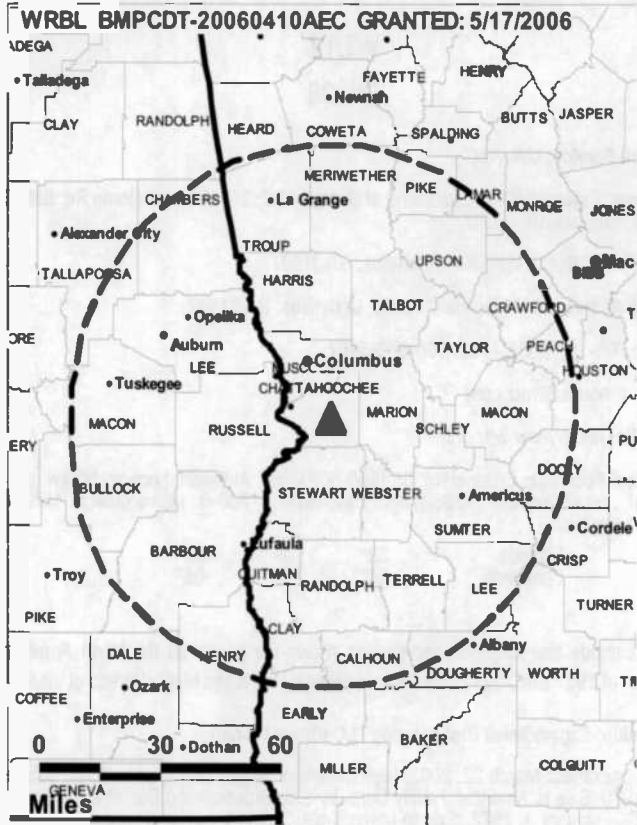
Tom Garris, Business Manager.

Shelly Matthews, Promotion Manager.

Arthur Ship, Production Manager.

Sherrie Benoit, Traffic Manager & Program Director.

**City of License:** Columbus. **Station DMA:** Columbus, GA (Opelika, AL). **Rank:** 127.



© 2012 Warren Communications News

Circulation © 2011 Nielsen. Coverage based on Nielsen study.

GrandTotal	Cable TV Households	Non-cable TV Households	Total TV Households
Estimated Station Totals *	193,230	83,350	276,580
Average Weekly Circulation (2011)	102,903	25,895	128,798
Average Daily Circulation (2011)			55,380
Station DMA Total	Cable TV Households	Non-cable TV Households	Total TV Households
Estimated Station Totals *	144,440	62,960	207,400
Average Weekly Circulation (2011)	83,976	23,725	107,701
Average Daily Circulation (2011)			50,675
Other DMA Total	Cable TV Households	Non-cable TV Households	Total TV Households
Estimated Station Totals *	48,790	20,390	69,180
Average Weekly Circulation (2011)	18,927	2,170	21,097
Average Daily Circulation (2011)			4,705

\*Estimated station totals are sums of the Nielsen TV and Cable TV household estimates for each county in which the station registers viewing of more than 5% as per the Nielsen Survey Methods.



**WTVM**  
Ch. 11

Network Service: ABC.

Licensee: WTVM License Subsidiary LLC, 201 Monroe St, RSA Tower, 20th Fl, Montgomery, AL 36104.

Studio: 1909 Wynnton Rd, Columbus, GA 31906.

Mailing Address: PO Box 1848, Columbus, GA 31902.

Phone: 706-324-6471; 706-494-5400. Fax: 706-322-7527.

E-mail: lbrantley@wtvm.com

Web Site: http://www.wtvm.com

Technical Facilities: Channel No. 11 (198-204 MHz). Authorized power: 50-kw visual, aural. Antenna: 1663-ft above av. terrain, 1573-ft. above ground, 2073-ft. above sea level.

Latitude 32° 19' 25"  
Longitude 84° 46' 46"

Note: Latitude and longitude coordinates shown are based on the North American Datum of 1927 (NAD 27) as currently required by the Mass Media Bureau of the FCC.

Ownership: Raycom Media Inc. (Group Owner).

Began Operation: March 24, 2003. Standard and High Definition. Began analog operations: October 6, 1953 on Ch. 28. Switched to Ch. 9 November 3, 1960. Sale to present owner by AFLAC approved by FCC March 21, 1997. Sale to AFLAC by Pegasus Broadcasting approved by FCC February 16, 1989. Sale to Commaq Inc. (later Pegasus Broadcasting) by SFN Cos. approved by FCC October 2, 1986. Sale to Western Broadcasting Co. by Fuqua Industries approved by FCC July 10, 1980. Sale to Fuqua Industries by Martin Theaters of Georgia Inc. approved by FCC February 7, 1969. Ceased analog operations: June 12, 2009.

Represented (legal): Covington & Burling.

**Personnel:**

Lee Brantley, Vice President & General Manager.

Adelaide Kirk, General Sales Manager.

Maureen Akers, Local Sales Manager.

Anne Holmes, News Director.

David Williams, Chief Engineer.

Paul Eriksen, Business Manager & Human Resources Director.

Brian Correll, Promotion & Production Director.

Jackie McDowell, Traffic Manager.

City of License: Columbus. Station DMA: Columbus, GA (Opelika, AL). Rank: 127.



© 2012 Warren Communications News

Circulation © 2011 Nielsen. Coverage based on Nielsen study.

Grand Total	Cable TV Households	Non-cable TV Households	Total TV Households
Estimated Station Totals *	205,990	74,900	280,890
Average Weekly Circulation (2011)	112,568	25,455	138,023
Average Daily Circulation (2011)			64,970
Station DMA Total	Cable TV Households	Non-cable TV Households	Total TV Households
Estimated Station Totals *	144,440	62,960	207,400
Average Weekly Circulation (2011)	90,694	24,526	115,220
Average Daily Circulation (2011)			60,028
Other DMA Total	Cable TV Households	Non-cable TV Households	Total TV Households
Estimated Station Totals *	61,550	11,940	73,490
Average Weekly Circulation (2011)	21,874	929	22,803
Average Daily Circulation (2011)			4,942

\*Estimated station totals are sums of the Nielsen TV and Cable TV household estimates for each county in which the station registers viewing of more than 5% as per the Nielsen Survey Methods.

# Georgia — Columbus

**WXTX**  
**Ch. 49**

**Network Service:** FOX.

**Licensee:** Southeastern Media Holdings Inc., 2131 Ayrslay Town Blvd, Ste 300, Charlotte, NC 28273.

**Studio:** 1909 Wynnton Rd, Columbus, GA 31906.

**Mailing Address:** PO Box 12188, Columbus, GA 31917.

**Phone:** 706-561-5400. **Fax:** 706-561-5965.

**E-mail:** mkirkland@wxtx.com

**Web Site:** http://www.wxtx.com

**Technical Facilities:** Channel No. 49 (680-686 MHz). Authorized power: 499.4-kw max. visual, aural. Antenna: 1024-ft above av. terrain, 1014-ft. above ground, 1381-ft. above sea level.

Latitude	32°	27'	39"
Longitude	84°	52'	43"

**Note:** Latitude and longitude coordinates shown are based on the North American Datum of 1927 (NAD 27) as currently required by the Mass Media Bureau of the FCC.

**Ownership:** Thomas B Henson.

**Began Operation:** April 9, 2002. Standard Definition. Began analog operations: June 17, 1983. Ceased analog operations: June 12, 2009. Involuntary assignment to debtor in possession status by Columbus Family Broadcasting Inc. approved by FCC August 28, 1987. Assignment from debtor in possession status by Columbus Family Broadcasting Inc. approved by FCC June 29, 1989. Sale to Muscogee Television LLC by Columbus Family Broadcasting Inc. approved by the FCC November 21, 1996, but never consummated. Sale to Retlaw Broadcasting of Columbus LLC by Columbus Family Broadcasting Inc. approved by FCC January 23, 1998. Sale to Fisher Broadcasting Inc. by Retlaw Broadcasting of Columbus LLC approved by FCC April 20, 1999. Sale to Community Newspaper Holdings Inc. by Fisher Broadcasting Inc. approved by FCC October 3, 2003. Transfer of control by Southeast Media Holdings Inc. from Community Newspaper Holdings Inc. to Southeastern Media Acquisition Inc. (Thomas B. Henson) approved by FCC March 30, 2011.

**Represented (legal):** Fletcher, Heald & Hildreth PLC.

**Represented (sales):** Katz Media Group.

**Personnel:**

Mark Kirkland, General Manager & National Sales Manager.

Maureen Akers, Local Sales Manager.

Sharon Davlin, Program Director.

Anne Holmes, News Director.

David Williams, Chief Engineer.

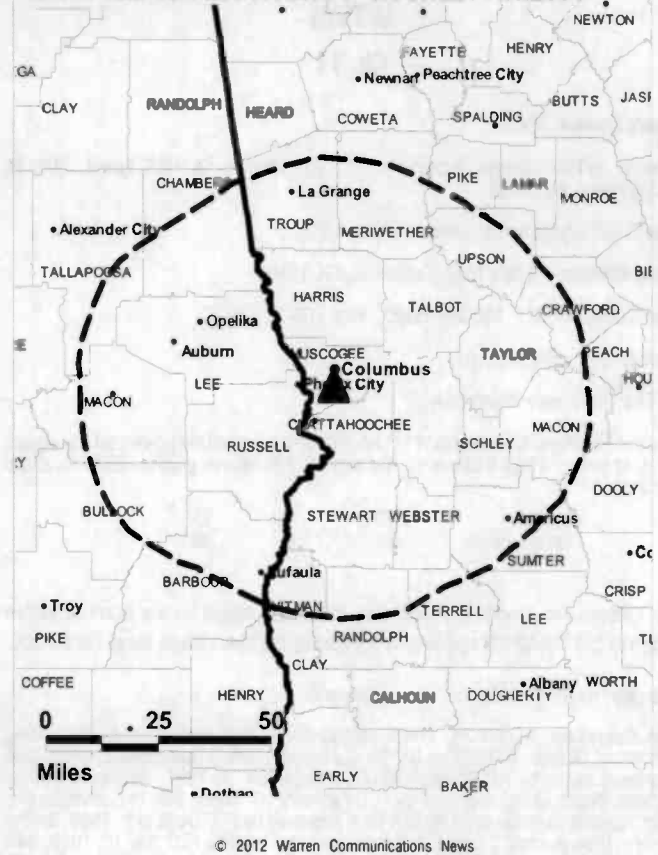
Paul Eriksen, Business Manager.

Chris Robinson, Production Manager.

Karen Youger, Traffic Manager.

**City of License:** Columbus. **Station DMA:** Columbus, GA (Opelika, AL). **Rank:** 127.

WXTX B MPCDT-20041026AFV GRANTED: 11/3/2004



Circulation © 2011 Nielsen. Coverage based on Nielsen study.

GrandTotal	Cable TV Households	Non-cable TV Households	Total TV Households
Estimated Station Totals *	156,120	58,000	214,120
Average Weekly Circulation (2011)	83,544	19,525	103,069
Average Daily Circulation (2011)			35,512
Station DMA Total	Cable TV Households	Non-cable TV Households	Total TV Households
Estimated Station Totals *	144,440	58,000	202,440
Average Weekly Circulation (2011)	78,221	19,525	97,746
Average Daily Circulation (2011)			34,885
Other DMA Total	Cable TV Households	Non-cable TV Households	Total TV Households
Estimated Station Totals *	11,680	0	11,680
Average Weekly Circulation (2011)	5,323	0	5,323
Average Daily Circulation (2011)			627

\*Estimated station totals are sums of the Nielsen TV and Cable TV household estimates for each county in which the station registers viewing of more than 5% as per the Nielsen Survey Methods.

**WSST-TV**  
**Ch. 51**

**Network Service:** IND.

**Licensee:** Sunbelt-South Telecommunications Ltd., PO Box 917, Cordele, GA 31010.

**Studio:** 112 7th St. S, Cordele, GA 31015.

**Mailing Address:** PO Box 917, Cordele, GA 31015.

**Phone:** 229-273-0001. **Fax:** 229-273-8894.

**E-mail:** philstreetman@bellsouth.net

**Web Site:** <http://www.wsst.com>

**Technical Facilities:** Channel No. 51 (692-698 MHz). Authorized power: 91-kw max. visual, aural. Antenna: 361-ft above av. terrain, 374-ft. above ground, 673-ft. above sea level.

Latitude	31°	53'	35"
Longitude	83°	48'	18"

**Note:** Latitude and longitude coordinates shown are based on the North American Datum of 1927 (NAD 27) as currently required by the Mass Media Bureau of the FCC.

**Ownership:** Sunbelt-South Telecommunications Ltd. (Group Owner).

**Began Operation:** August 14, 2008. Began analog operations: May 22, 1989. Involuntary transfer from William B. Goodson (deceased) to Phillip A. Streetman approved by FCC March 23, 2007. Ceased analog operations: June 12, 2009.

**Represented (legal):** Scott C. Cinnamon PLLC.

**Personnel:**

Phillip Streetman, General Manager.

Sara Howell, General Sales & Business Manager.

Tammy Calhoun, Sales.

John Barker, Sales.

Lee W. Wright, Program Director.

Ricky Smarr, Chief Engineer & Production Manager.

Barbara Dennis, Office Manager & Master Control Operator.

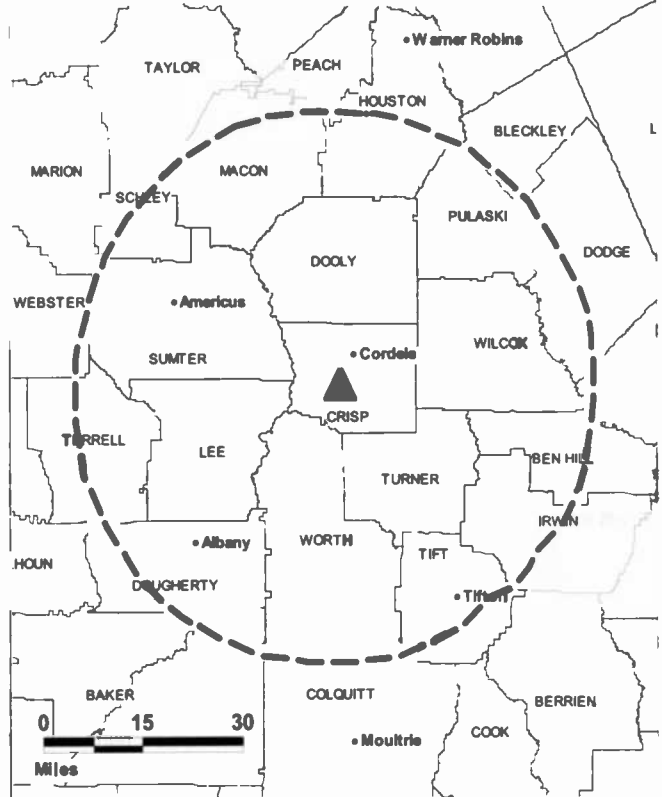
**City of License:** Cordele. **Station DMA:** Albany, GA. **Rank:** 150.



FULLY SEARCHABLE • CONTINUOUSLY UPDATED • DISCOUNT RATES FOR PRINT PURCHASERS

For more information call 800-771-9202 or visit [www.warren-news.com](http://www.warren-news.com)

**WSST-TV BMPCDT-20080519ABN GRANTED: 7/16/2008**



© 2012 Warren Communications News

Circulation © 2011 Nielsen. Coverage based on Nielsen study.

GrandTotal	Cable TV Households	Non-cable TV Households	Total TV Households
Estimated Station Totals *	69,580	7,160	76,740
Average Weekly Circulation (2011)	10,429	600	11,029
Average Daily Circulation (2011)			2,884
Station DMA Total	Cable TV Households	Non-cable TV Households	Total TV Households
Estimated Station Totals *	58,300	4,110	62,410
Average Weekly Circulation (2011)	8,233	399	8,632
Average Daily Circulation (2011)			2,390
Other DMA Total	Cable TV Households	Non-cable TV Households	Total TV Households
Estimated Station Totals *	11,280	3,050	14,330
Average Weekly Circulation (2011)	2,196	201	2,397
Average Daily Circulation (2011)			494

\*Estimated station totals are sums of the Nielsen TV and Cable TV household estimates for each county in which the station registers viewing of more than 5% as per the Nielsen Survey Methods.

**WELF-TV**

**Ch. 16**

**Network Service:** TBN.

**Licensee:** Trinity Broadcasting Network Inc., 2442 Michelle Dr, Tustin, CA 92780.

**Studio:** 384 S Campus Rd, Lookout Mountain, GA 30750.

**Mailing Address:** 384 S Campus Rd, Lookout Mountain, GA 30750.

**Phone:** 706-820-1663. **Fax:** 706-820-1735.

**E-mail:** welf@tbn.org

**Web Site:** http://www.tbn.org

**Technical Facilities:** Channel No. 16 (482-488 MHz). Authorized power: 300-kw max. visual, aural. Antenna: 1394-ft above av. terrain, 400-ft. above ground, 2421-ft. above sea level.

Latitude 34° 57' 07"  
Longitude 85° 22' 58"

Holds CP for change to 360-kw max. visual, 1355-ft above av. terrain, 423-ft. above ground, 2476-ft. above sea level; lat. 34° 49' 23", long. 85° 25' 06", BPCDT-20101214ACB.

**Note:** Latitude and longitude coordinates shown are based on the North American Datum of 1927 (NAD 27) as currently required by the Mass Media Bureau of the FCC.

**Ownership:** Trinity Broadcasting Network Inc. (Group Owner).

**Began Operation:** February 28, 2006. Began analog operations: May 10, 1994. Sale to All American TV Inc. by Sonlight Broadcasting Systems Inc. approved by FCC May 16, 1997. Sale to present owner by All American TV Inc. approved by FCC May 8, 2000. Ceased analog operations: June 12, 2009.

**Represented (legal):** Colby M. May.

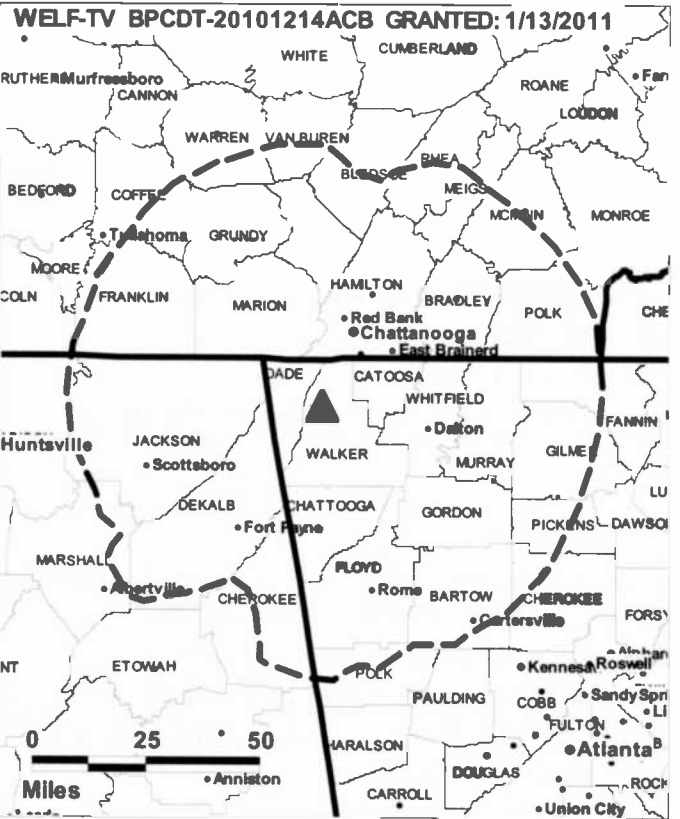
**Personnel:**

**Onya Richter**, Station Manager & Public Affairs Director.

**Bill Hamm**, Chief Engineer.

**Michael Moss**, Production Manager.

**City of License:** Dalton. **Station DMA:** Chattanooga, TN. **Rank:** 86.



© 2012 Warren Communications News

Circulation © 2011 Nielsen. Coverage based on Nielsen study.

GrandTotal	Cable TV Households	Non-cable TV Households	Total TV Households
Estimated Station Totals *	159,820	3,660	163,480
Average Weekly Circulation (2011)	11,418	472	11,890
Average Daily Circulation (2011)			2,106

Station DMA Total	Cable TV Households	Non-cable TV Households	Total TV Households
Estimated Station Totals *	159,820	3,660	163,480
Average Weekly Circulation (2011)	11,418	472	11,890
Average Daily Circulation (2011)			2,106

\*Estimated station totals are sums of the Nielsen TV and Cable TV household estimates for each county in which the station registers viewing of more than 5% as per the Nielsen Survey Methods.

**WGNM**  
Ch. 45

Network Service: IND.

Licensee: Christian Television Network Inc (GA), 6922 142nd Ave N, Largo, FL 33771.

Studio: 178 Steven Dr, Macon, GA 31210.

Mailing Address: 178 Steven Dr, Macon, GA 31210.

Phone: 478-474-8400. Fax: 478-474-4777.

E-mail: gm@wgnm.com

Web Site: http://www.wgnm.com

Technical Facilities: Channel No. 45 (656-662 MHz). Authorized power: 1000-kw max. visual, aural. Antenna: 732-ft above av. terrain, 604-ft. above ground, 1099-ft. above sea level.

Latitude	32°	45'	51"
Longitude	83°	33'	32"

Note: Latitude and longitude coordinates shown are based on the North American Datum of 1927 (NAD 27) as currently required by the Mass Media Bureau of the FCC.

Ownership: Christian Television Network Inc (Group Owner).

Began Operation: June 21, 2005. Began analog operations: November 20, 1990. Ceased analog operations: February 1, 2008. On July 20, 2007, station received permission from the FCC to end analog operations and operate in digital format only. Sale to present owner by Macon Urban Ministries approved by FCC November 5, 2003.

Represented (engineering): du Treil, Lundin & Rackley Inc.

**Personnel:**

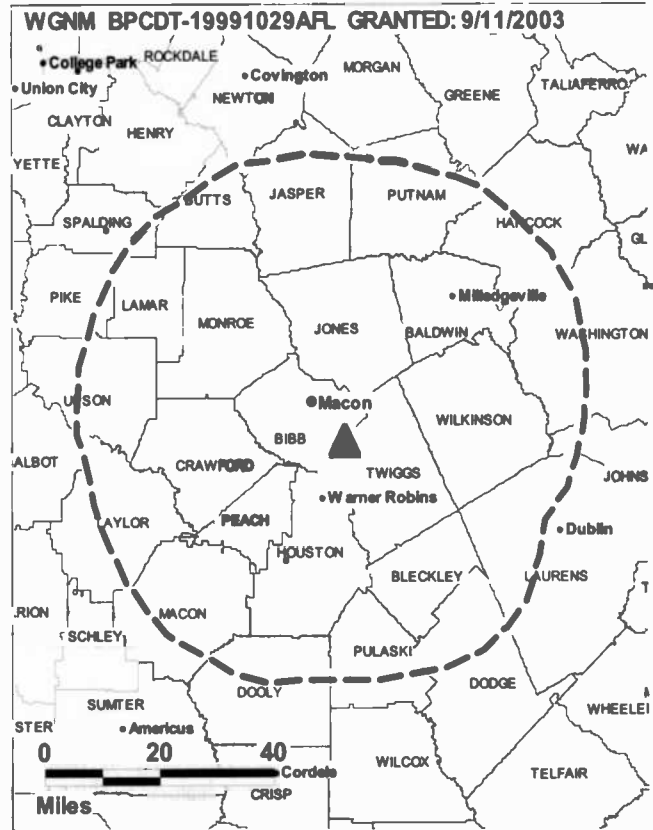
Rip Kenley, General Manager.

Eric Jupina, Production & Chief Editor.

Edie Spradley, Traffic & Office Manager.

Barry Stubbs, Chief Engineer.

City of License: Macon. Station DMA: Macon, GA. Rank: 118.



© 2012 Warren Communications News

Circulation © 2011 Nielsen. Coverage based on Nielsen study.

Grand Total	Cable TV Households	Non-cable TV Households	Total TV Households
Estimated Station Totals *	56,450	830	57,280
Average Weekly Circulation (2011)	4,866	293	5,159
Average Daily Circulation (2011)			952

Station DMA Total	Cable TV Households	Non-cable TV Households	Total TV Households
Estimated Station Totals *	56,450	830	57,280
Average Weekly Circulation (2011)	4,866	293	5,159
Average Daily Circulation (2011)			952

\*Estimated station totals are sums of the Nielsen TV and Cable TV household estimates for each county in which the station registers viewing of more than 5% as per the Nielsen Survey Methods.

**WGXA**  
**Ch. 16**

**Network Service:** ABC, FOX.

**Licensee:** Fox24 of Macon License LLC, 4311 Wilshire Blvd, Ste 412, Los Angeles, CA 90010.

**Studio:** 599 Martin Luther King Jr Blvd, Macon, GA 31201.

**Mailing Address:** PO Box 340, Macon, GA 31202.

**Phone:** 478-745-2424. **Fax:** 478-750-4347.

**E-mail:** rblanton@fox24.com

**Web Site:** http://www.newscentralga.com

**Technical Facilities:** Channel No. 16 (482-488 MHz). Authorized power: 1000-kw max. visual, aural. Antenna: 709-ft above av. terrain, 793-ft. above ground, 1092-ft. above sea level.

Latitude	32°	44'	58"
Longitude	83°	33'	35"

**Note:** Latitude and longitude coordinates shown are based on the North American Datum of 1927 (NAD 27) as currently required by the Mass Media Bureau of the FCC.

**Ownership:** Frontier Broadcast Investors LLC.

**Began Operation:** April 21, 1982. Began analog operations: April 21, 1982. Ceased analog operations: February 17, 2009. Sale to Gocom Television of Macon (Richard L. Gorman) by Russell-Rowe Communications approved by FCC May 24, 1995. Sale to GOCOM Communications LLC by Richard L. Gorman approved by FCC July 11, 1997. Merger with Grapevine Communications Inc. approved by FCC November 1, 1999. GOCOM Holdings LLC later renamed Piedmont Television Holdings LLC. Sale to present owner by Piedmont Television Holdings LLC approved by FCC September 25, 2007.

**Represented (legal):** Wiley Rein LLP.

**Represented (sales):** Continental Television Sales.

**Personnel:**

**Keith True**, Vice President & General Manager.

**Alexia Ridley**, News Director.

**Karen Alston**, General Sales Manager.

**Ron Henslee**, Local Sales Manager.

**Richard Blanton**, Chief Engineer.

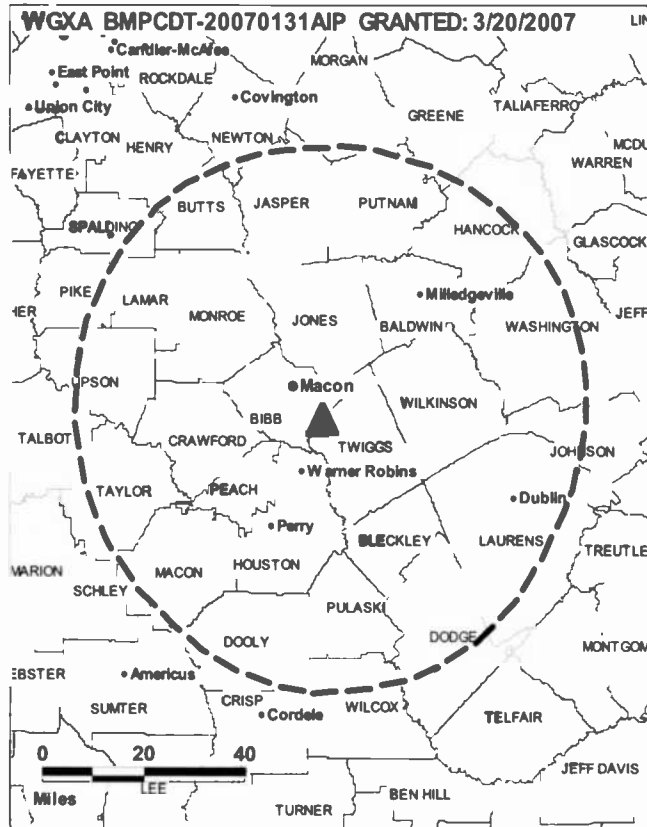
**Dorrie Farlee**, Business Manager.

**Martin Nash**, Promotion & Operations Director.

**Allana Wilson**, Creative Services Director.

**Lisa May**, Traffic Coordinator.

**City of License:** Macon. **Station DMA:** Macon, GA. **Rank:** 118.



© 2012 Warren Communications News

Circulation © 2011 Nielsen. Coverage based on Nielsen study.

GrandTotal	Cable TV Households	Non-cable TV Households	Total TV Households
Estimated Station Totals *	110,640	86,690	197,330
Average Weekly Circulation (2011)	51,377	40,563	91,940
Average Daily Circulation (2011)			33,822
Station DMA Total	Cable TV Households	Non-cable TV Households	Total TV Households
Estimated Station Totals *	110,640	81,450	192,090
Average Weekly Circulation (2011)	51,377	40,280	91,657
Average Daily Circulation (2011)			33,743
Other DMA Total	Cable TV Households	Non-cable TV Households	Total TV Households
Estimated Station Totals *	0	5,240	5,240
Average Weekly Circulation (2011)	0	283	283
Average Daily Circulation (2011)			79

\*Estimated station totals are sums of the Nielsen TV and Cable TV household estimates for each county in which the station registers viewing of more than 5% as per the Nielsen Survey Methods.

**WMAZ-TV**  
**Ch. 13**

**Network Service:** CBS.

**Licensee:** Pacific and Southern Co. Inc., 7950 Jones Branch Dr, c/o Gannett Co., McLean, VA 22102.

**Studio:** 1314 Gray Hwy, Macon, GA 31211.

**Mailing Address:** PO Box 5008, Macon, GA 31208.

**Phone:** 478-752-1313. **Fax:** 478-752-1331.

**E-mail:** fshurling@wmaz.gannett.com

**Web Site:** http://www.13wmaz.com

**Technical Facilities:** Channel No. 13 (210-216 MHz). Authorized power: 52.6-kw visual, aural. Antenna: 781-ft above av. terrain, 840-ft. above ground, 1154-ft. above sea level.

Latitude 32° 45' 10"  
Longitude 83° 33' 32"

**Note:** Latitude and longitude coordinates shown are based on the North American Datum of 1927 (NAD 27) as currently required by the Mass Media Bureau of the FCC.

**Ownership:** Gannett Co. Inc.

**Began Operation:** October 20, 2006. Station broadcasting digitally on its analog channel allotment. Began analog operations: September 27, 1953. Sale to Gannett by Multimedia approved by FCC November 30, 1995. Transfer to Multimedia approved by FCC September 22, 1967. Sale to Southeastern Broadcasting Corp. by George P. Rankin Jr. & associates approved by FCC March 13, 1963. Ceased analog operations: June 12, 2009.

**Represented (sales):** Blair Television.

**Personnel:**

**Jeff Dudley**, Vice President & Marketing Director.

**Frank Shurling**, General Sales Manager.

**Cindy Cerka**, Local Sales Team Leader.

**Don Sports**, Local Sales Team Leader.

**Jeff Ofgang**, News Director.

**Dane Tanton**, Chief Engineer & Technology Director.

**Amy McGlynn**, Business Manager.

**Donna Reeves**, Traffic Manager.

**Don Buckindall**, New Media Manager.

**City of License:** Macon. **Station DMA:** Macon, GA. **Rank:** 118.



© 2012 Warren Communications News

Circulation © 2011 Nielsen. Coverage based on Nielsen study.

Grand Total	Cable TV Households	Non-cable TV Households	Total TV Households
Estimated Station Totals *	126,860	90,800	217,660
Average Weekly Circulation (2011)	91,887	62,739	154,626
Average Daily Circulation (2011)			96,405
Station DMA Total	Cable TV Households	Non-cable TV Households	Total TV Households
Estimated Station Totals *	110,640	81,450	192,090
Average Weekly Circulation (2011)	83,443	62,242	145,685
Average Daily Circulation (2011)			93,143
Other DMA Total	Cable TV Households	Non-cable TV Households	Total TV Households
Estimated Station Totals *	16,220	9,350	25,570
Average Weekly Circulation (2011)	8,444	497	8,941
Average Daily Circulation (2011)			3,262

\*Estimated station totals are sums of the Nielsen TV and Cable TV household estimates for each county in which the station registers viewing of more than 5% as per the Nielsen Survey Methods.

**WMGT-TV**  
**Ch. 40**

**Network Service:** NBC.

**Licensee:** Morris Network Inc., 301 Poplar, Macon, GA 31208.

**Studio:** 301 Poplar St, Macon, GA 31201.

**Mailing Address:** PO Box 4328, Macon, GA 31208.

**Phone:** 478-745-4141. **Fax:** 478-742-2626.

**E-mail:** dbrown@41nbc.com

**Web Site:** http://www.41nbc.com

**Technical Facilities:** Channel No. 40 (626-632 MHz). Authorized power: 110-kw max. visual, aural. Antenna: 620-ft above av. terrain, 689-ft. above ground, 982-ft. above sea level.

Latitude	32°	45'	12"
Longitude	83°	33'	46"

**Note:** Latitude and longitude coordinates shown are based on the North American Datum of 1927 (NAD 27) as currently required by the Mass Media Bureau of the FCC.

**Ownership:** Morris Multimedia Inc. (Group Owner).

**Began Operation:** January 12, 2007. Began analog operations: December 19, 1968. Sale to present owner by F. E. Busby, et al., approved by FCC November 30, 1978. Sale to F. E. Busby, et al., by WTVY Inc. (Charles Woods) approved by FCC August 9, 1974. Ceased analog operations: February 17, 2009.

**Represented (sales):** Millennium Sales & Marketing.

**Personnel:**

Derek Brown, General Manager.

Steve Wilkerson, General Sales Manager.

Brandon Long, News Director.

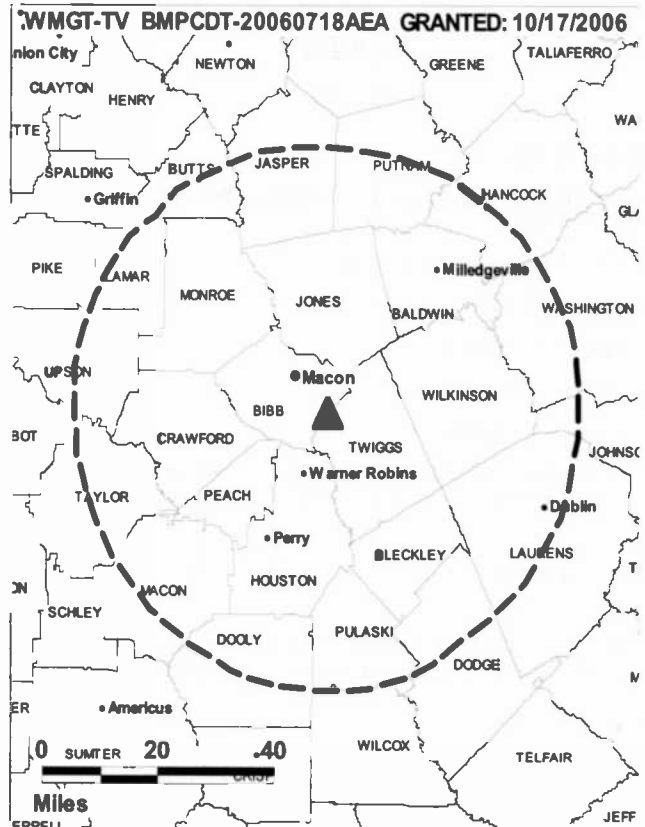
Patrick Young, Chief Engineer.

Elizabeth Gantt, Business Manager.

Debbie Wright, Program Director & Traffic Manager.

Ryan Pope, Promotion Director.

**City of License:** Macon. **Station DMA:** Macon, GA. **Rank:** 118.



Circulation © 2011 Nielsen. Coverage based on Nielsen study.

GrandTotal	Cable TV Households	Non-cable TV Households	Total TV Households
Estimated Station Totals *	107,080	81,450	188,530
Average Weekly Circulation (2011)	49,533	31,882	81,415
Average Daily Circulation (2011)			31,032
Station DMA Total	Cable TV Households	Non-cable TV Households	Total TV Households
Estimated Station Totals *	107,080	81,450	188,530
Average Weekly Circulation (2011)	49,533	31,882	81,415
Average Daily Circulation (2011)			31,032

\*Estimated station totals are sums of the Nielsen TV and Cable TV household estimates for each county in which the station registers viewing of more than 5% as per the Nielsen Survey Methods.



**WHSG-TV**  
Ch. 44

**Network Service:** TBN.

**Licensee:** Trinity Broadcasting Network Inc., 2442 Michelle Dr, Tustin, CA 92780.

**Studio:** 1550 Agape Way, Decatur, GA 30035.

**Mailing Address:** 1550 Agape Way, Decatur, GA 30035.

**Phone:** 404-288-1156. **Fax:** 404-288-5613.

**E-mail:** whsg@tbn.org

**Technical Facilities:** Channel No. 44 (650-656 MHz). Authorized power: 700-kw max. visual, aural. Antenna: 994-ft above av. terrain, 942-ft. above ground, 1909-ft. above sea level.

Latitude 33° 44' 41"  
Longitude 84° 21' 36"

Holds CP for change to 1018-ft above av. terrain, 1090-ft. above ground, 1957-ft. above sea level; lat. 33° 48' 26", long. 84° 20' 22", BPCDT-20110120ABU.

**Note:** Latitude and longitude coordinates shown are based on the North American Datum of 1927 (NAD 27) as currently required by the Mass Media Bureau of the FCC.

**Ownership:** Trinity Broadcasting Network Inc. (Group Owner).

**Began Operation:** March 18, 2004. Standard and High Definition. Began analog operations: March 15, 1991. Ceased analog operations: June 12, 2009.

**Represented (legal):** Colby M. May.

**Personnel:**

Diana Lohr, Station, Program & Production Manager.

Lloyd Holloway, Chief Engineer & Traffic Manager.

**City of License:** Monroe. **Station DMA:** Atlanta, GA. **Rank:** 9.



FULLY SEARCHABLE • CONTINUOUSLY UPDATED • DISCOUNT RATES FOR PRINT PURCHASERS

For more information call 800-771-9202 or visit [www.warren-news.com](http://www.warren-news.com)



© 2012 Warren Communications News

Circulation © 2011 Nielsen. Coverage based on Nielsen study.

Grand Total	Cable TV Households	Non-cable TV Households	Total TV Households
Estimated Station Totals *	1,050,040	279,870	1,329,910
Average Weekly Circulation (2011)	120,467	18,929	139,396
Average Daily Circulation (2011)			29,562

Station DMA Total	Cable TV Households	Non-cable TV Households	Total TV Households
Estimated Station Totals *	1,050,040	279,870	1,329,910
Average Weekly Circulation (2011)	120,467	18,929	139,396
Average Daily Circulation (2011)			29,562

\*Estimated station totals are sums of the Nielsen TV and Cable TV household estimates for each county in which the station registers viewing of more than 5% as per the Nielsen Survey Methods.

**WPGA-TV**  
**Ch. 32**

Network Service: IND.

Licensee: Radio Perry Inc., 1691 Forsyth St, Macon, GA 31201.

Studio: 1691 Forsyth St, Macon, GA 31201.

Mailing Address: 1691 Forsyth St, Macon, GA 31201.

Phone: 478-745-5858. Fax: 478-745-5800.

E-mail: lowell@wpga.tv

Web Site: http://wpga58.com

Technical Facilities: Channel No. 32 (578-584 MHz). Authorized power: 100-kw max. visual, aural. Antenna: 609-ft above av. terrain, 680-ft. above ground, 993-ft. above sea level.

Latitude	32°	45'	004"
Longitude	83°	33'	27"

Holds CP for change to 1000-kw max. visual, 801-ft above av. terrain, 871-ft. above ground, 1184-ft. above sea level; BMPCDT-20080619AER.

Note: Latitude and longitude coordinates shown are based on the North American Datum of 1927 (NAD 27) as currently required by the Mass Media Bureau of the FCC.

Ownership: Radio Perry Inc. (Group Owner).

Began Operation: December 10, 2007. Began analog operations: March 1, 1995. Ceased analog operations: February 17, 2009.

Represented (legal): Holland & Knight LLP.

**Personnel:**

Lowell Register, President.

Debbie Hart, General Manager.

Phil Clark, Station Manager.

Len Register, Operations Manager.

Dave Demer, General Sales Manager.

Tanya Edge, Local Sales Manager.

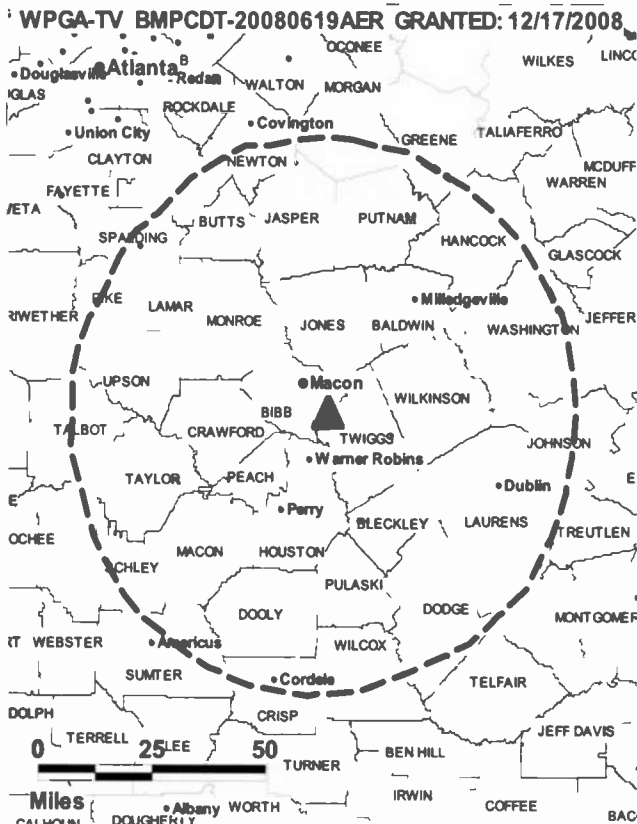
Julle Register, National Sales Manager & Promotions Director.

Hal Sutton, Chief Engineer.

John Brinson, Business Manager.

Christy Hughes, Traffic Manager.

City of License: Perry. Station DMA: Macon, GA. Rank: 118.



© 2012 Warren Communications News

Circulation © 2011 Nielsen. Coverage based on Nielsen study.

GrandTotal	Cable TV Households	Non-cable TV Households	Total TV Households
Estimated Station Totals *	117,980	80,850	198,830
Average Weekly Circulation (2011)	22,085	7,705	29,790
Average Daily Circulation (2011)			10,682
Station DMA Total	Cable TV Households	Non-cable TV Households	Total TV Households
Estimated Station Totals *	109,290	75,610	184,900
Average Weekly Circulation (2011)	20,516	7,422	27,938
Average Daily Circulation (2011)			10,394
Other DMA Total	Cable TV Households	Non-cable TV Households	Total TV Households
Estimated Station Totals *	8,690	5,240	13,930
Average Weekly Circulation (2011)	1,569	283	1,852
Average Daily Circulation (2011)			288

\*Estimated station totals are sums of the Nielsen TV and Cable TV household estimates for each county in which the station registers viewing of more than 5% as per the Nielsen Survey Methods.

**WPXA-TV**  
Ch. 51

**Network Service:** ION.

**Licensee:** ION Media Atlanta License Inc., 601 Clearwater Park Rd, West Palm Beach, FL 33401-6233.

**Studio:** 200 Cobb Pkwy N, Ste 114, Marietta, GA 30062.

**Mailing Address:** 200 N Cobb Pkwy, Ste 114, Marietta, GA 30062.

**Phone:** 770-919-0575; 800-821-0975. **Fax:** 770-919-9621.

**Web Site:** <http://www.iontelevision.com>

**Technical Facilities:** Channel No. 51 (692-698 MHz). Authorized power: 1000-kw max. visual, aural. Antenna: 1952-ft above av. terrain, 722-ft. above ground, 3022-ft. above sea level.

Latitude 34° 18' 48"  
Longitude 84° 38' 55"

**Transmitter:** 140 Bear Mountain Rd., Waleska.

**Note:** Latitude and longitude coordinates shown are based on the North American Datum of 1927 (NAD 27) as currently required by the Mass Media Bureau of the FCC.

**Ownership:** ION Media Networks Inc. (Group Owner).

**Began Operation:** January 5, 2002. Standard and High Definition. Began analog operations: February 29, 1988. Ceased analog operations: June 12, 2009. Sale to Urban Television LLC pending. Transfer of control by ION Media Networks Inc. from ION Media Networks Liquidating Trust to Media Holdco LP approved by FCC December 17, 2009. Involuntary assignment from debtor in possession status approved by FCC September 28, 2009. Involuntary assignment to debtor in possession status approved by FCC June 5, 2009. Transfer of control by ION Media Networks Inc. from Paxson Management Corp. & Lowell W. Paxson to CIG Media LLC approved by FCC December 31, 2007. Sale to ION Media Networks Inc. (then Paxson Communications Corp.) by Sudbrink Broadcasting approved by FCC May 16, 1994.

**Represented (legal):** Dow Lohnes PLLC.

**Persennel:**

Jeanette McNair, Station Operations & Traffic Manager.

John Swisher, Chief Engineer.

**City of License:** Rome. **Station DMA:** Atlanta, GA. **Rank:** 9.

**CABLE & TV STATION COVERAGE**

**Atlas2012**

The perfect companion to the Television & Cable Factbook

To order call 800-771-9202 or visit [www.warren-news.com](http://www.warren-news.com)



© 2012 Warren Communications News

Circulation © 2011 Nielsen. Coverage based on Nielsen study.

GrandTotal	Cable TV Households	Non-cable TV Households	Total TV Households
Estimated Station Totals *	1,250,670	873,280	2,123,950
Average Weekly Circulation (2011)	342,019	136,436	478,455
Average Daily Circulation (2011)			130,593
Station DMA Total	Cable TV Households	Non-cable TV Households	Total TV Households
Estimated Station Totals *	1,221,940	866,500	2,088,440
Average Weekly Circulation (2011)	338,722	136,097	474,819
Average Daily Circulation (2011)			130,130
Other DMA Total	Cable TV Households	Non-cable TV Households	Total TV Households
Estimated Station Totals *	28,730	6,780	35,510
Average Weekly Circulation (2011)	3,297	339	3,636
Average Daily Circulation (2011)			463

\*Estimated station totals are sums of the Nielsen TV and Cable TV household estimates for each county in which the station registers viewing of more than 5% as per the Nielsen Survey Methods.

# Georgia — Savannah

**WJCL**  
**Ch. 22**

**Network Service:** ABC.

**Licensee:** NVT Savannah Licensee LLC, Attn: Legal, 2101 Cedar Springs Rd, Ste 700, Dallas, TX 75201.

**Studio:** 10001 Abercorn St, Savannah, GA 31406.

**Mailing Address:** 10001 Abercorn St, Savannah, GA 31406.

**Phone:** 912-925-0022. **Fax:** 912-921-2235.

**E-mail:** smcbride@wjcl.com

**Web Site:** http://www.thecoastalsource.com

**Technical Facilities:** Channel No. 22 (518-524 MHz). Authorized power: 350-kw max. visual, aural. Antenna: 1430-ft above av. terrain, 1434-ft. above ground, 1453-ft. above sea level.

Latitude 32° 03' 29"  
Longitude 81° 20' 19"

**Note:** Latitude and longitude coordinates shown are based on the North American Datum of 1927 (NAD 27) as currently required by the Mass Media Bureau of the FCC.

**Ownership:** NVT License Holdings LLC (Group Owner).

**Began Operation:** July 24, 2008. Station broadcasting digitally on its analog channel allotment. Began analog operations: July 18, 1970. Ceased analog operations: February 17, 2009. Transfer of control by NVT Savannah Licensee LLC from HBK NV LLC to C. Thomas McMillen approved by FCC March 12, 2010. Voluntary assignment of license from Debtor in Possession status to restructured New Vision Television LLC, now NVT License Holdings LLC, approved by FCC September 28, 2009. Involuntary assignment of license to Debtor in Possession status approved by FCC July 24, 2009. Sale to New Vision Television LLC by Piedmont Television Holdings LLC approved by FCC July 30, 2007. Sale to Piedmont Television Holdings LLC (formerly Grapevine Communications Inc.) by Lewis Broadcasting Corp. approved by FCC October 2, 1998.

**Represented (sales):** Continental Television Sales.

**Represented (legal):** Wiley Rein LLP.

**Personnel:**

**Scott McBride**, President & General Manager.

**Julie Eisenman**, News Director.

**Steve Flint**, Sales Director.

**Thomas McKleroy**, Engineering Director.

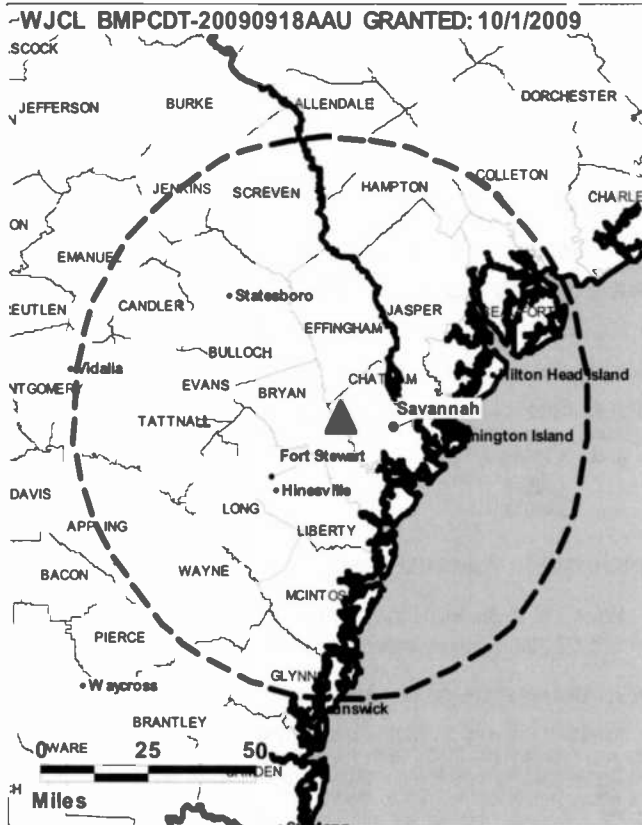
**Cher Stewart**, Program Director.

**Jason Usry**, Marketing Director.

**Chris Hays**, Production Manager.

**Karon Johnson**, Traffic Manager.

**City of License:** Savannah. **Station DMA:** Savannah, GA. **Rank:** 92.



© 2012 Warren Communications News

Circulation © 2011 Nielsen. Coverage based on Nielsen study.

GrandTotal	Cable TV Households	Non-cable TV Households	Total TV Households
Estimated Station Totals *	195,640	139,930	335,570
Average Weekly Circulation (2011)	79,800	53,236	133,036
Average Daily Circulation (2011)			46,647
Station DMA Total	Cable TV Households	Non-cable TV Households	Total TV Households
Estimated Station Totals *	182,640	124,900	307,540
Average Weekly Circulation (2011)	77,733	52,096	129,829
Average Daily Circulation (2011)			45,771
Other DMA Total	Cable TV Households	Non-cable TV Households	Total TV Households
Estimated Station Totals *	13,000	15,030	28,030
Average Weekly Circulation (2011)	2,067	1,140	3,207
Average Daily Circulation (2011)			876

\*Estimated station totals are sums of the Nielsen TV and Cable TV household estimates for each county in which the station registers viewing of more than 5% as per the Nielsen Survey Methods.

# Georgia — Savannah

## WSAV-TV

Ch. 39

Network Service: MNT, NBC.

Licensee: Media General Communications Holdings LLC, 333 E Franklin St, Richmond, VA 23219.

Studio: 1430 E Victory Dr, Savannah, GA 31404.

Mailing Address: PO Box 2429, Savannah, GA 31402.

Phone: 912-651-0300; 800-289-9728. Fax: 912-651-0304.

E-mail: mail@wsav.com

Web Site: http://www.wsav.com

Technical Facilities: Channel No. 39 (320-626 MHz). Authorized power: 1000-kw max. visual, aural. Antenna: 1450-ft above av. terrain, 1451-ft. above ground, 1467-ft. above sea level.

Latitude 32° 03' 31"  
Longitude 81° 17' 55"

Note: Latitude and longitude coordinates shown are based on the North American Datum of 1927 (NAD 27) as currently required by the Mass Media Bureau of the FCC.

Ownership: Media General Inc. (Group Owner).

Began Operation: April 19, 2002. Standard Definition. Began analog operations: February 1, 1956. Sale to News Press & Gazette by Harben Daniel, et al., approved by FCC September 21, 1976. Sale to New Vision Communications by News Press & Gazette approved by FCC September 7, 1993. Sale to Ellis Communications Inc. by New Vision Communications approved by FCC February 10, 1995. Sale to Raycom Media by Ellis Communications approved by FCC July 26, 1996. Raycom swap of WHLT, Hattiesburg, WJTV, Jackson, MS & WSAV, Savannah, GA for Media General's WTVR-TV, Richmond, VA approved by FCC July 23, 1997. Ceased analog operations: June 12, 2009.

Represented (sales): Katz Media Group.

### Personnel:

Debbie Thompson, Vice President, General Manager & National Sales Manager.

Kevin Brennan, News Director.

Lowell Beckner, Chief Engineer.

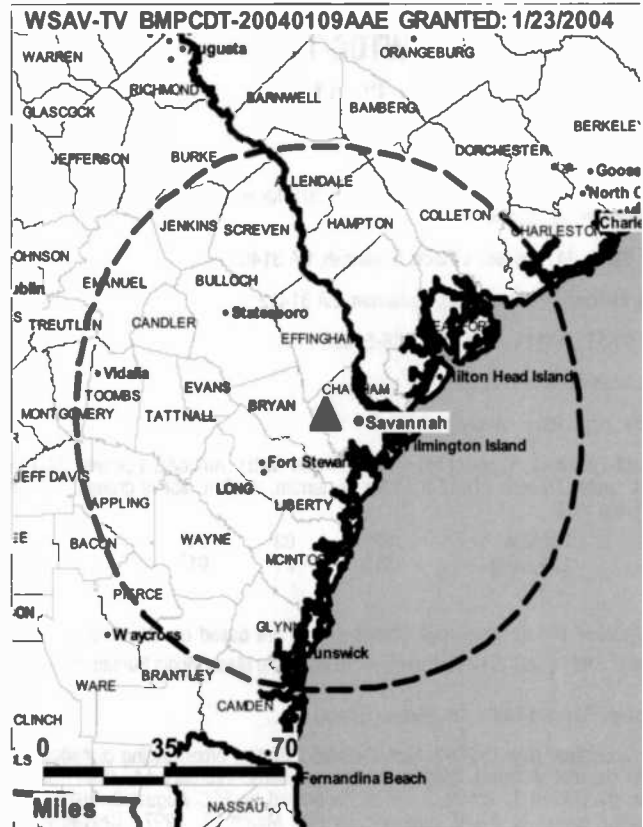
Kathy Cox, Business Manager.

David Stagnitto, Program Director.

Jerry Perlman, Production Manager.

Judy Bailey, Traffic Manager.

City of License: Savannah. Station DMA: Savannah, GA. Rank: 92.



© 2012 Warren Communications News

Circulation © 2011 Nielsen. Coverage based on Nielsen study.

GrandTotal	Cable TV Households	Non-cable TV Households	Total TV Households
Estimated Station Totals *	210,610	130,970	341,580
Average Weekly Circulation (2011)	109,654	72,047	181,701
Average Daily Circulation (2011)			85,261
Station DMA Total	Cable TV Households	Non-cable TV Households	Total TV Households
Estimated Station Totals *	182,640	124,900	307,540
Average Weekly Circulation (2011)	104,896	71,611	176,507
Average Daily Circulation (2011)			83,627
Other DMA Total	Cable TV Households	Non-cable TV Households	Total TV Households
Estimated Station Totals *	27,970	6,070	34,040
Average Weekly Circulation (2011)	4,758	436	5,194
Average Daily Circulation (2011)			1,634

\*Estimated station totals are sums of the Nielsen TV and Cable TV household estimates for each county in which the station registers viewing of more than 5% as per the Nielsen Survey Methods.

**WTOC-TV**  
Ch. 11

Network Service: CBS.

Licensee: WTOC License Subsidiary LLC, 201 Monroe St, RSA Tower, 20th Fl, Montgomery, AL 36104.

Studio: Studio 11, The News Place, Savannah, GA 31405.

Mailing Address: PO Box 8086, Savannah, GA 31412.

Phone: 912-234-1111. Fax: 912-238-5133.

E-mail: bcathcart@wtoc.com

Web Site: http://www.wtocv.com

Technical Facilities: Channel No. 11 (198-204 MHz). Authorized power: 24.4-kw visual, aural. Antenna: 1447-ft above av. terrain, 1452-ft. above ground, 1470-ft. above sea level.

Latitude 32° 03' 14"  
Longitude 81° 21' 01"

Note: Latitude and longitude coordinates shown are based on the North American Datum of 1927 (NAD 27) as currently required by the Mass Media Bureau of the FCC.

Ownership: Raycom Media Inc. (Group Owner).

Began Operation: May 1, 2002. High Definition. Station broadcasting digitally on its analog channel allotment. Began analog operations: February 14, 1954. Sale to AFLAC by William T. Knight Jr., et al., approved by FCC August 8, 1979. Sale to present owner by AFLAC approved by FCC March 21, 1997. Ceased analog operations: June 12, 2009.

Represented (legal): Covington & Burling.

**Personnel:**

William L. Cathcart, Vice President & General Manager.

Craig Harney, Operations, Production & Marketing Manager.

Randy Pettier, General Sales Manager.

Jim Clayton, National Sales Manager.

Jan Smith, News Director.

Lorne Earle, Chief Engineer.

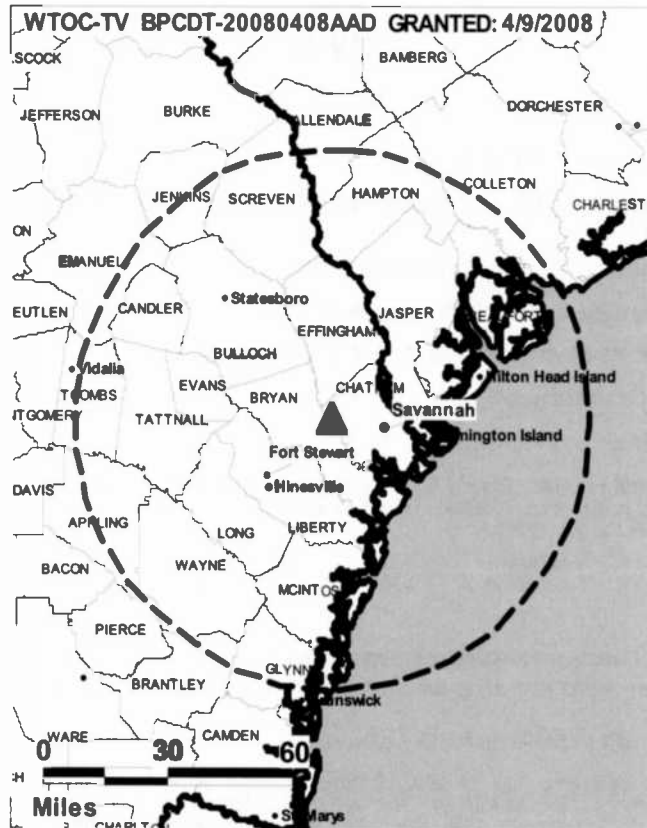
Phyllis Wilkinson, Business Manager.

Christine Edwards, Program Coordinator.

Zach Powers, Promotion Manager.

Francis Chalmers, Traffic Manager.

City of License: Savannah. Station DMA: Savannah, GA. Rank: 92.



© 2012 Warren Communications News

Circulation © 2011 Nielsen. Coverage based on Nielsen study.

GrandTotal	Cable TV Households	Non-cable TV Households	Total TV Households
Estimated Station Totals *	226,190	130,140	356,330
Average Weekly Circulation (2011)	131,989	89,349	221,338
Average Daily Circulation (2011)			114,910
Station DMA Total	Cable TV Households	Non-cable TV Households	Total TV Households
Estimated Station Totals *	182,640	124,900	307,540
Average Weekly Circulation (2011)	119,120	88,982	208,102
Average Daily Circulation (2011)			110,220
Other DMA Total	Cable TV Households	Non-cable TV Households	Total TV Households
Estimated Station Totals *	43,550	5,240	48,790
Average Weekly Circulation (2011)	12,869	367	13,236
Average Daily Circulation (2011)			4,690

\*Estimated station totals are sums of the Nielsen TV and Cable TV household estimates for each county in which the station registers viewing of more than 5% as per the Nielsen Survey Methods.

**Georgia — Thomasville**

**WCTV**  
**Ch. 46**

**Network Service:** MNT, CBS.

**Licensee:** Gray Television Licensee LLC, 1750 K St NW, Ste 1200, Washington, DC 20006.

**Studio:** 1801 Halstead Blvd, Tallahassee, FL 32309.

**Mailing Address:** 1801 Halstead Blvd, Tallahassee, FL 32309.

**Phone:** 850-893-6666. **Fax:** 850-893-5193.

**E-mail:** nick.waller@wctv.tv

**Web Site:** http://www.wctv.tv

**Technical Facilities:** Channel No. 46 (662-668 MHz). Authorized power: 1000-kw max. visual, aural. Antenna: 1857-ft above av. terrain, 1800-ft. above ground, 2022-ft. above sea level.

Latitude 30° 40' 13"  
Longitude 83° 56' 26"

**Note:** Latitude and longitude coordinates shown are based on the North American Datum of 1927 (NAD 27) as currently required by the Mass Media Bureau of the FCC.

**Ownership:** Gray Television Inc. (Group Owner).

**Began Operation:** August 12, 2005. Began analog operations: September 15, 1955. Ceased analog operations: February 17, 2009.

**Represented (legal):** Wiley Rein LLP.

**Represented (sales):** Continental Television Sales.

**Personnel:**

**Nick Waller, President & General Manager.**

**Michael Watson, Operations Manager & Chief Engineer.**

**Heather Peoples, Vice President, Sales, Marketing, & Programming.**

**Mike Smith, Vice President & News Director.**

**Kellie Pickett, Business Manager.**

**David Doll, Program Director.**

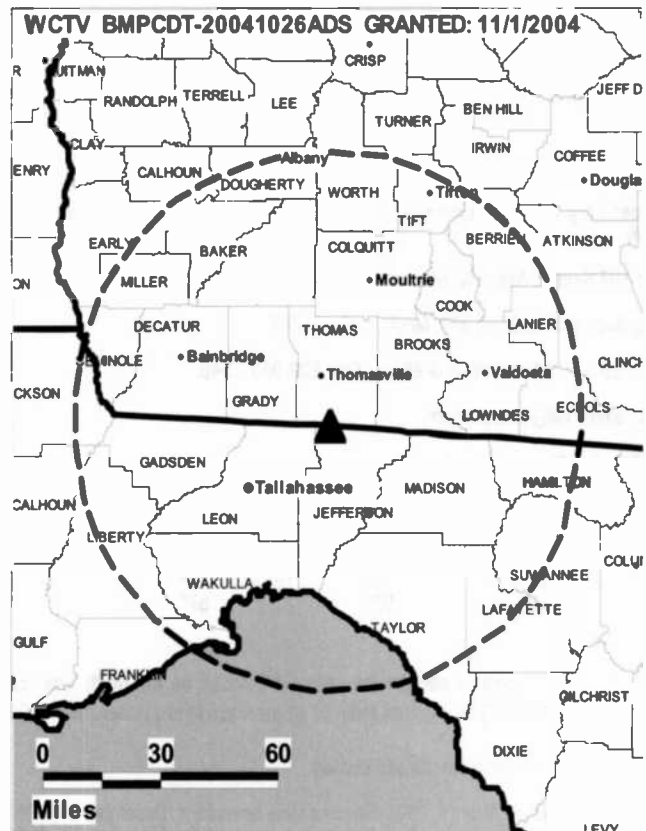
**Elliott Toole, Promotion Director.**

**Cameron Miller, Production Manager.**

**Joanie Palos, Traffic Manager.**

**City of License:** Thomasville. **Station DMA:** Tallahassee, FL-Thomasville, GA.

**Rank:** 106.



© 2012 Warren Communications News

Circulation © 2011 Nielsen. Coverage based on Nielsen study.

GrandTotal	Cable TV Households	Non-cable TV Households	Total TV Households
Estimated Station Totals *	175,630	154,840	330,470
Average Weekly Circulation (2011)	111,917	80,722	192,639
Average Daily Circulation (2011)			108,406
Station DMA Total	Cable TV Households	Non-cable TV Households	Total TV Households
Estimated Station Totals *	150,790	99,250	250,040
Average Weekly Circulation (2011)	105,983	73,457	179,440
Average Daily Circulation (2011)			102,810
Other DMA Total	Cable TV Households	Non-cable TV Households	Total TV Households
Estimated Station Totals *	24,840	55,590	80,430
Average Weekly Circulation (2011)	5,934	7,265	13,199
Average Daily Circulation (2011)			5,596

\*Estimated station totals are sums of the Nielsen TV and Cable TV household estimates for each county in which the station registers viewing of more than 5% as per the Nielsen Survey Methods.

**WSWG**

**Ch. 43**

**Network Service:** CBS, MNT.

**Licensee:** Gray Television Licensee LLC, 1750 K St NW, Ste 1200, Washington, DC 20006.

**Studio:** 107 Second Ave, SW, Moultrie, GA 31768.

**Mailing Address:** PO Box 1987, Moultrie, GA 31776.

**Phone:** 229-985-1340; 866-809-8845. **Fax:** 229-985-7549.

**E-mail:** jared.yost@wswgtv.com

**Web Site:** <http://www.wctv.tv/wswg>

**Technical Facilities:** Channel No. 43 (644-650 MHz). Authorized power: 50-kw max. visual, aural. Antenna: 830-ft above av. terrain, 850-ft. above ground, 1076-ft. above sea level.

Latitude 31° 10' 18"  
Longitude 83° 21' 57"

**Note:** Latitude and longitude coordinates shown are based on the North American Datum of 1927 (NAD 27) as currently required by the Mass Media Bureau of the FCC.

**Ownership:** Gray Television Inc. (Group Owner).

**Began Operation:** December 15, 2006. Began analog operations: December 24, 1980. Sale to Morris Network by Hi Ho Broadcasting approved by FCC July 18, 1986. Sale to Tallahassee Channel 27 Inc. by Morris Network approved by FCC August 24, 1992 but not consummated. Suspended operation November 6, 1992. Sale to Hutchens Communications Inc. by Tallahassee Channel 27 Inc. approved by FCC March 8, 1994. Resumed operation October 28, 1995. Transfer to Southern Nights Entertainment Corp. approved by FCC March 24, 2000, but never consummated. Transfer of control from Gary Hutchens & Robert Lee Hutchens Jr. to Paul Shok & Donald W. Meinke approved by FCC May 29, 2003. Following reorganization, Hutchens Communications Inc. was renamed to Padon Communications Inc. (later P. D. Communications LLC). Sale to present owner by P. D. Communications LLC approved by FCC October 25, 2005. Ceased analog operations January 30, 2007 due to extensive equipment failure. Received permission from the FCC January 30, 2008 to permanently shut down facilities and surrender license.

**Represented (legal):** Wiley Rein LLP.

**Personnel:**

Perry Cole, Program Director.

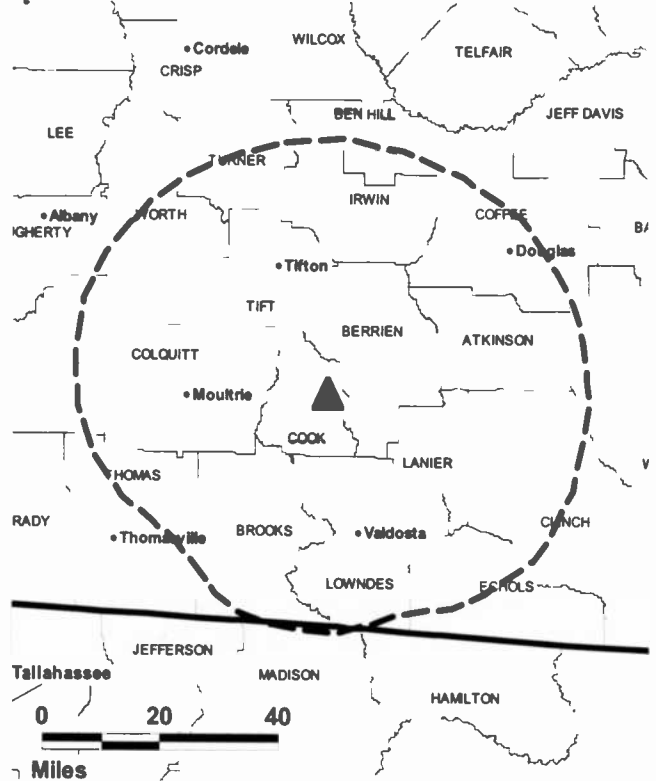
Jared Yost, Sales Manager.

Jim Killenger, Chief Engineer.

**City of License:** Valdosta. **Station DMA:** Tallahassee, FL-Thomasville, GA.

**Rank:** 106.

**WSWG BPCDT-20010731ABH GRANTED: 12/5/2001**



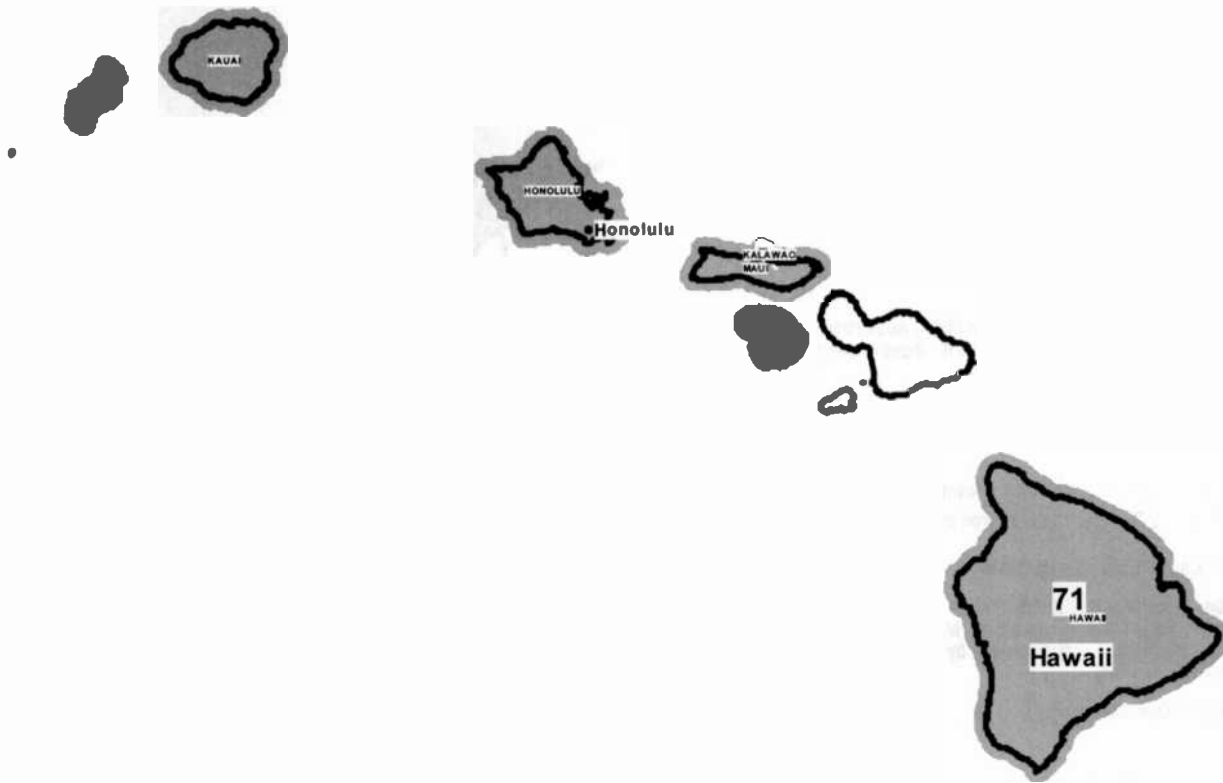
© 2012 Warren Communications News

Circulation © 2011 Nielsen. Coverage based on Nielsen study.

GrandTotal	Cable TV Households	Non-cable TV Households	Total TV Households
Estimated Station Totals *	83,080	79,100	162,180
Average Weekly Circulation (2011)	33,632	23,621	57,253
Average Daily Circulation (2011)			24,719
Station DMA Total	Cable TV Households	Non-cable TV Households	Total TV Households
Estimated Station Totals *	78,740	74,140	152,880
Average Weekly Circulation (2011)	33,289	23,318	56,607
Average Daily Circulation (2011)			24,626
Other DMA Total	Cable TV Households	Non-cable TV Households	Total TV Households
Estimated Station Totals *	4,340	4,960	9,300
Average Weekly Circulation (2011)	343	303	646
Average Daily Circulation (2011)			93

\*Estimated station totals are sums of the Nielsen TV and Cable TV household estimates for each county in which the station registers viewing of more than 5% as per the Nielsen Survey Methods.





© 2012 Warren Communications News

MARKET	NIELSEN DMA TV HOUSEHOLDS	RANK	MARKET AREA COMMERCIAL STATIONS
Honolulu, HI .....	434,730	71	KAAH-TV (27); KAIJ-TV (7); KBFD-DT (33); KFVE (22); KGMB (23); KGMD-TV (9); KGMV (24); KHAW-TV (11); KHBC-TV (22); KHNL (35); KHON-TV (8); KHVO (13); KIKU (19); KITV (40); KKAJ (50); KLEI (25); KMAU (12); KOGG (16); KPXO-TV (41); KUPU (15); KWHD (23); KWHE (31); KWHM (21)

**Hawaii Station Totals as of October 1, 2011**

	VHF	UHF	TOTAL
<b>Commercial Television</b>	6	17	23
<b>Educational Television</b>	2	2	4
	<b>8</b>	<b>19</b>	<b>27</b>

**Hawaii TV Station Index**

KAAH-TV (Ch. 27) — Honolulu . . . . .	p. A-383	KHAW-TV (Ch. 11) — Hilo . . . . .	p. A-379	KLEI (Ch. 25) — Kailua Kona . . . . .	p. A-393
KAIJ-TV (Ch. 7) — Wailuku . . . . .	p. A-395	KHBC-TV (Ch. 22) — Hilo . . . . .	p. A-380	KMAU (Ch. 12) — Wailuku . . . . .	p. A-397
KBFD-DT (Ch. 33) — Honolulu . . . . .	p. A-384	KHNL (Ch. 35) — Honolulu . . . . .	p. A-387	KOGG (Ch. 16) — Wailuku . . . . .	p. A-398
KFVE (Ch. 22) — Honolulu . . . . .	p. A-385	KHON-TV (Ch. 8) — Honolulu . . . . .	p. A-388	KPXO-TV (Ch. 41) — Kaneohe . . . . .	p. A-394
KGMB (Ch. 23) — Honolulu . . . . .	p. A-386	KHVO (Ch. 13) — Hilo . . . . .	p. A-381	KUPU (Ch. 15) — Waimanalo . . . . .	p. A-400
KGMD-TV (Ch. 9) — Hilo . . . . .	p. A-378	KIKU (Ch. 19) — Honolulu . . . . .	p. A-389	KWHD (Ch. 23) — Hilo . . . . .	p. A-382
KGMV (Ch. 24) — Wailuku . . . . .	p. A-396	KITV (Ch. 40) — Honolulu . . . . .	p. A-390	KWHE (Ch. 31) — Honolulu . . . . .	p. A-391
		KKAJ (Ch. 50) — Kailua . . . . .	p. A-392	KWHM (Ch. 21) — Wailuku . . . . .	p. A-399

**KGMD-TV**  
**Ch. 9**  
**(Satellite of KGMB, Honolulu)**

**Network Service:** CBS.

**Licensee:** HITV License Subsidiary Inc., 1100 Wilson Blvd, Ste 3000, Arlington, VA 22209.

**Studio:** 1534 Kapiolani Blvd, Honolulu, HI 96814.

**Mailing Address:** 1534 Kapiolani Blvd, Honolulu, HI 96814.

**Phone:** 808-973-5462. **Fax:** 808-941-8153.

**Web Site:** <http://www.kgmb.com>

**Technical Facilities:** Channel No. 9 (186-192 MHz). Authorized power: 2-kw visual, aural. Antenna: 102-ft above av. terrain, 239-ft. above ground, 1102-ft. above sea level.

Latitude	19°	43'	00"
Longitude	155°	08'	13"

**Note:** Latitude and longitude coordinates shown are based on the North American Datum of 1927 (NAD 27) as currently required by the Mass Media Bureau of the FCC.

**Ownership:** MCG Capital Corp. (Group Owner).

**Began Operation:** December 15, 2008. Station broadcasting digitally on its analog channel allotment. Began analog operations: May 15, 1955. Sale to present owner by Emmis Communications Corp. approved by FCC May 25, 2007. Ceased analog operations: January 15, 2009.

**Represented (legal):** Dow Lohnes PLLC.

**Personnel:**

**Rick Blangardi**, Senior Vice President & General Manager.

**Cheryl Oncea**, General Sales Manager.

**Karen Lee**, National Sales Manager.

**Chris Archer**, News Director.

**Grant Morrow**, Chief Engineer.

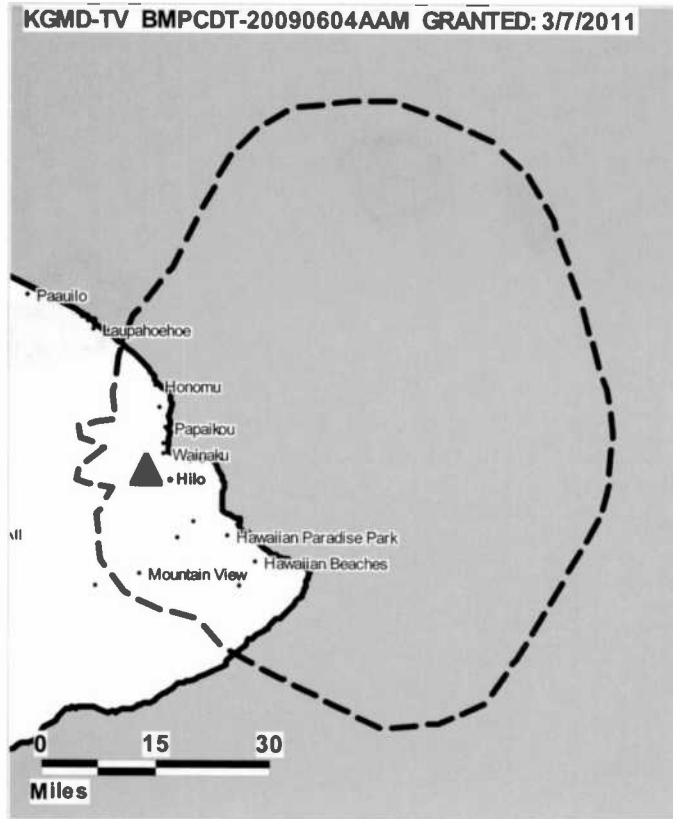
**Carrie Castle**, Business Manager.

**Candace Hirilenen**, Promotion Manager.

**Nick Carter**, Production Manager.

**Audrey Watson**, Traffic Manager.

**City of License:** Hilo. **Station DMA:** Honolulu, HI. **Rank:** 71.



© 2012 Warren Communications News

Circulation © 2011 Nielsen. Coverage based on Nielsen study.

GrandTotal	Cable TV Households	Non-cable TV Households	Total TV Households
Estimated Station Totals *	0	12,590	12,590
Average Weekly Circulation (2011)	0	1,347	1,347
Average Daily Circulation (2011)			113
Station DMA Total	Cable TV Households	Non-cable TV Households	Total TV Households
Estimated Station Totals *	0	12,590	12,590
Average Weekly Circulation (2011)	0	1,347	1,347
Average Daily Circulation (2011)			113

\*Estimated station totals are sums of the Nielsen TV and Cable TV household estimates for each county in which the station registers viewing of more than 5% as per the Nielsen Survey Methods.

**KHAW-TV**

**Ch. 11**

**(Satellite of KHON-TV, Honolulu)**

**Network Service:** CW, FOX.

**Grantee:** NVT Hawaii Licensee LLC, Attn: Legal, 2101 Cedar Springs Rd, Ste 700, Dallas, TX 75201.

**Studio:** 88 Piikoi St, Honolulu, HI 96814.

**Mailing Address:** 88 Piikoi St, Honolulu, HI 96814.

**Phone:** 808-591-2222. **Fax:** 808-593-8479.

**E-mail:** news@khon2.com

**Web Site:** http://www.khon2.com

**Technical Facilities:** Channel No. 11 (198-204 MHz). Authorized power: 3.35-kw visual, aural. Antenna: 100-ft above av. terrain, 240-ft. above ground, 1102-ft. above sea level.

Latitude	19°	43'	00"
Longitude	155°	08'	13"

**Note:** Latitude and longitude coordinates shown are based on the North American Datum of 1927 (NAD 27) as currently required by the Mass Media Bureau of the FCC.

**Ownership:** NVT License Holdings LLC (Group Owner).

**Began Operation:** January 15, 2009. Station broadcasting digitally on its analog channel allotment. Began analog operations: November 27, 1961. Ceased analog operations: January 15, 2009. Transfer of control by NVT Hawaii Licensee LLC from HBK NV LLC to C. Thomas McMillen approved by FCC March 12, 2010. Voluntary assignment of license from Debtor in Possession status to restructured New Vision Television LLC, now NVT License Holdings LLC, approved by FCC September 28, 2009. Involuntary assignment of license to Debtor in Possession status approved by FCC July 24, 2009. Sale to New Vision Television LLC by Montecito Broadcast Group LLC approved by FCC October 30, 2007. Sale to Montecito Broadcast Group LLC by Emmis Communications Corp. approved by FCC December 19, 2005. For sale to Emmis Communications Corp., see KHON-TV, Honolulu.

**Represented (legal):** Wiley Rein LLP.

**Personnel:**

**Joe McNamara**, General Manager.

**Susli Hearst**, General Sales Manager.

**Jennifer Salviejo**, National Sales Manager.

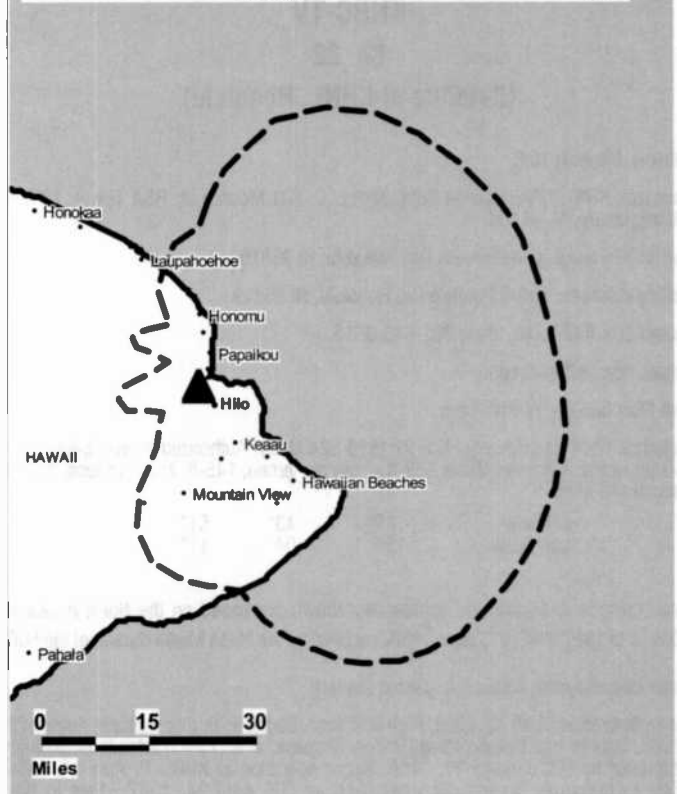
**Lori Silva**, News Director.

**Bob Vallancourt**, Engineering Director.

**John Veneri**, Promotion Director.

**Anastasia Jones**, Traffic Manager.

**KHAW-TV BPCDT-20080317AHO GRANTED: 3/24/2008**



© 2012 Warren Communications News

**Kyle Funeseki**, Community Affairs Manager.

**City of License:** Hilo. **Station DMA:** Honolulu, HI. **Rank:** 71.

Circulation © 2011 Nielsen. Coverage based on Nielsen study.

GrandTotal	Cable TV Households	Non-cable TV Households	Total TV Households
Estimated Station Totals *	0	12,590	12,590
Average Weekly Circulation (2011)	0	982	982
Average Daily Circulation (2011)		151	151
Station DMA Total	Cable TV Households	Non-cable TV Households	Total TV Households
Estimated Station Totals *	0	12,590	12,590
Average Weekly Circulation (2011)	0	982	982
Average Daily Circulation (2011)		151	151

\*Estimated station totals are sums of the Nielsen TV and Cable TV household estimates for each county in which the station registers viewing of more than 5% as per the Nielsen Survey Methods.

**KHBC-TV**  
**Ch. 22**  
**(Satellite of KHNL, Honolulu)**

**Network Service:** NBC.

**Licensee:** KHNL/KFVE License Subsidiary LLC, 201 Monroe St, RSA Tower, 20th Fl, Montgomery, AL 36104.

**Studio:** 315 Sand Island Access Rd, Honolulu, HI 96819.

**Mailing Address:** 150-B Puuhale Rd, Honolulu, HI 96819.

**Phone:** 808-847-3246. **Fax:** 808-845-3616.

**E-mail:** news8@khnl.com

**Web Site:** http://www.khnl.com

**Technical Facilities:** Channel No. 22 (518-524 MHz). Authorized power: 8-kw max. visual, aural. Antenna: Minus 558-ft above av. terrain, 145-ft. above ground, 151-ft. above sea level.

Latitude 19° 43' 51"  
 Longitude 155° 04' 11"

**Note:** Latitude and longitude coordinates shown are based on the North American Datum of 1927 (NAD 27) as currently required by the Mass Media Bureau of the FCC.

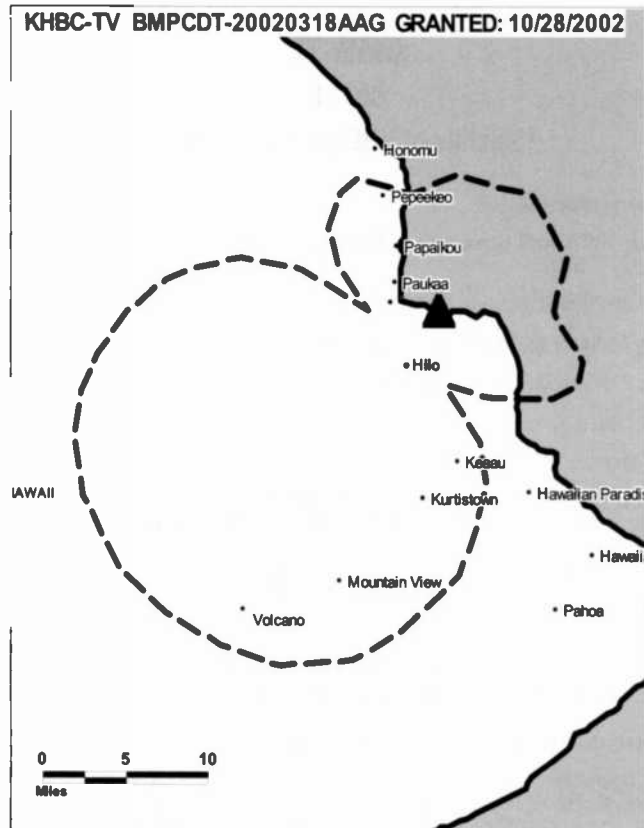
**Ownership:** Raycom Media Inc. (Group Owner).

**Began Operation:** April 30, 2000. High Definition. Began analog operations: August 22, 1983. Sale to Hilo Broadcasting (Marvin Chupack, et al.,) by Trustee in Bankruptcy approved by FCC January 31, 1986. Began operation as KHBC-TV April 14, 1986. Sale to Kona-Hilo Broadcasting approved by FCC April 24, 1987. Sale to King Broadcasting approved by FCC October 18, 1988. Sale to Providence Journal Broadcasting Corp. approved August 27, 1991. Sale to Belo Corp. approved by FCC February 28, 1997. Sale to present owner from Belo Corp. approved by FCC September 2, 1999. Ceased analog operations: January 15, 2009.

**Represented (legal):** Covington & Burling.

**Personnel:**

- John Fink, General Manager.
- Jason Haglware, General Sales Manager.
- Sharon Billingsley, Local Sales Manager.
- Chad Kagawa, National Sales Manager.
- Dan Dennison, News Director.
- Keith Aotaki, Engineering Director.
- Bryan Kam, Controller.
- Daniel Schmidt, Program Director.
- Faye Yorck, Marketing Director.



© 2012 Warren Communications News

**City of License:** Hilo. **Station DMA:** Honolulu, HI. **Rank:** 71.

Circulation © 2011 Nielsen. Coverage based on Nielsen study.

GrandTotal	Cable TV Households	Non-cable TV Households	Total TV Households
Estimated Station Totals *	0	12,590	12,590
Average Weekly Circulation (2011)	0	1,549	1,549
Average Daily Circulation (2011)			101
Station DMA Total	Cable TV Households	Non-cable TV Households	Total TV Households
Estimated Station Totals *	0	12,590	12,590
Average Weekly Circulation (2011)	0	1,549	1,549
Average Daily Circulation (2011)			101

\*Estimated station totals are sums of the Nielsen TV and Cable TV household estimates for each county in which the station registers viewing of more than 5% as per the Nielsen Survey Methods.

**KHVO**  
**Ch. 13**  
 (Satellite of KITV, Honolulu)

**Network Service:** ABC.

**Licensee:** Hearst-Argyle Stations Inc., PO Box 1800, c/o Brooks, Pierce et al., Raleigh, NC 27602.

**Studio:** 801 S King St, Honolulu, HI 96813.

**Mailing Address:** 801 S King St, Honolulu, HI 96813.

**Phone:** 808-535-0400. **Fax:** 808-536-8777.

**E-mail:** management@kitv.com

**Web Site:** http://www.kitv.com

**Technical Facilities:** Channel No. 13 (210-216 MHz). Authorized power: 2-kw visual, aural. Antenna: -302-ft above av. terrain, 239-ft. above ground, 1102-ft. above sea level.

Latitude	19°	43'	00"
Longitude	155°	08'	13"

**Note:** Latitude and longitude coordinates shown are based on the North American Datum of 1927 (NAD 27) as currently required by the Mass Media Bureau of the FCC.

**Multichannel TV Sound:** Stereo only.

**Ownership:** Hearst-Argyle Television Inc. (Group Owner).

**Began Operation:** October 1, 1997. Station broadcasting digitally on its analog channel allotment. Began analog operations: May 15, 1960. Hearst-Argyle received approval from the FCC May 26, 2009 to become privately owned by The Hearst Corp. Ceased analog operations: January 15, 2009.

**Represented (legal):** Brooks, Pierce, McLendon, Humphrey & Leonard LLP.

**Represented (engineering):** Cavell, Mertz & Associates Inc.

**Personnel:**

**Michael A. Rosenberg,** President & General Manager.

**William Gaeth,** Vice President & General Sales Manager.

**Marty Schlesinger,** Promotion & Creative Services Director.

**John Wray,** Production Manager.

**Russell Elwell,** Local Sales Manager & Marketing Director.

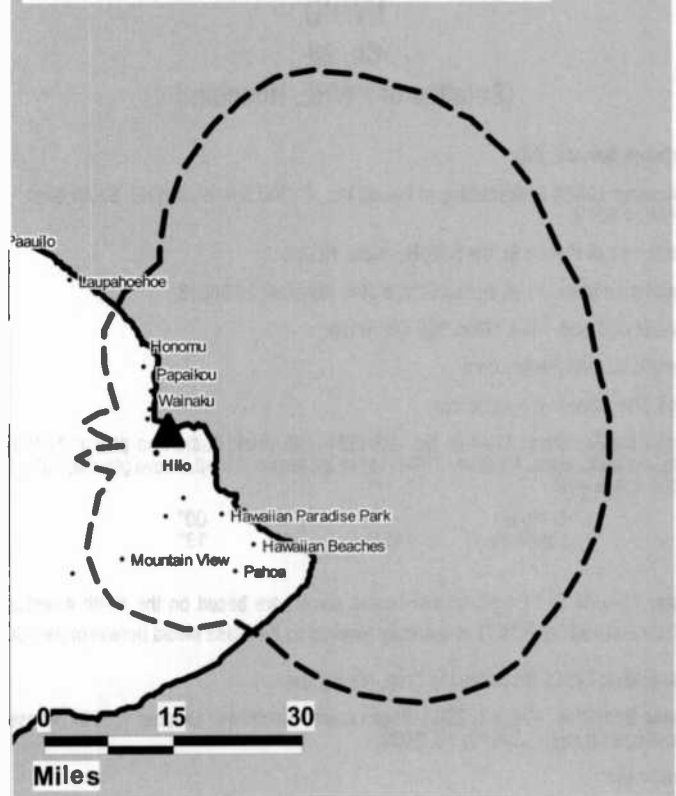
**Tod Pritchard,** News Director.

**Rodney Shimabukuro,** Chief Engineer.

**Ron Chung,** Business Manager.

**Tracy Kellihoomalū,** Program Director.

KHVO BPCT-20080619AAL GRANTED: 9/4/2008



© 2012 Warren Communications News

**City of License:** Hilo. **Station DMA:** Honolulu, HI. **Rank:** 71.

Circulation © 2011 Nielsen. Coverage based on Nielsen study.

GrandTotal	Cable TV Households	Non-cable TV Households	Total TV Households
Estimated Station Totals *	0	12,590	12,590
Average Weekly Circulation (2011)	0	1,108	1,108
Average Daily Circulation (2011)			138

Station DMA Total	Cable TV Households	Non-cable TV Households	Total TV Households
Estimated Station Totals *	0	12,590	12,590
Average Weekly Circulation (2011)	0	1,108	1,108
Average Daily Circulation (2011)			138

\*Estimated station totals are sums of the Nielsen TV and Cable TV household estimates for each county in which the station registers viewing of more than 5% as per the Nielsen Survey Methods.

**KWHD**  
**Ch. 23**  
**(Satellite of KWHE, Honolulu)**

**Network Service:** IND.

**Licensee:** LeSEA Broadcasting of Hawaii Inc., 61300 S Ironwood Rd, South Bend, IN 46614-9019.

**Studio:** 1188 Bishop St, Ste 502, Honolulu, HI 96813.

**Mailing Address:** 1188 Bishop St, Ste 502, Honolulu, HI 96813.

**Phone:** 808-538-1414. **Fax:** 808-526-0326.

**E-mail:** tboquer@lesea.com

**Web Site:** <http://www.kwhe.com>

**Technical Facilities:** Channel No. 23 (524-530 MHz). Authorized power: 14.9-kw max. visual, aural. Antenna: 108-ft above av. terrain, 151-ft. above ground, 1013-ft. above sea level.

Latitude	19°	43'	00"
Longitude	155°	08'	13"

**Note:** Latitude and longitude coordinates shown are based on the North American Datum of 1927 (NAD 27) as currently required by the Mass Media Bureau of the FCC.

**Ownership:** LeSEA Broadcasting Corp. (Group Owner).

**Began Operation:** March 1, 2003. Began analog operations: October 1, 1989. Ceased analog operations: January 15, 2009.

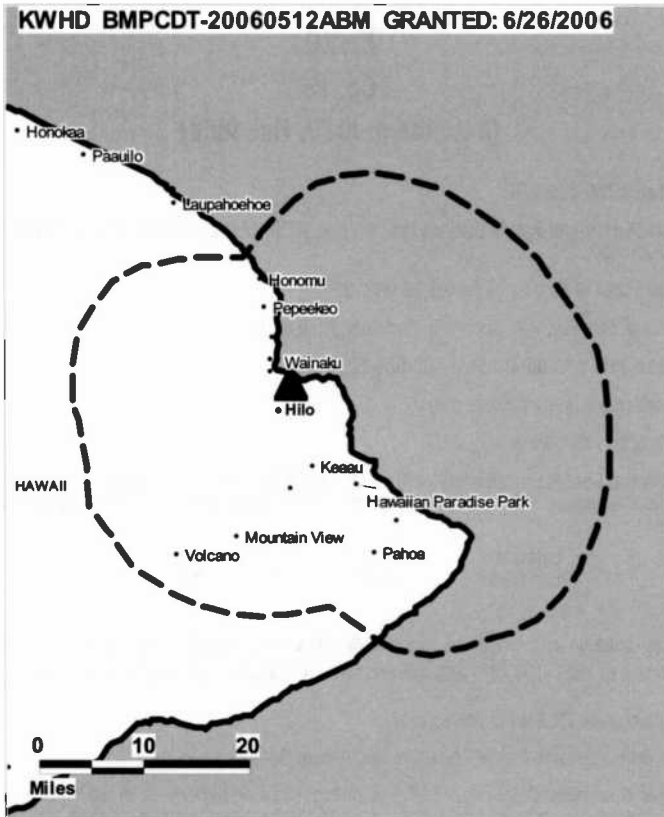
**Personnel:**

**Tony Boquer**, General Manager.

**Michael Kemmerling**, Chief Engineer.

**Ray Flores**, Traffic Manager.

**City of License:** Hilo. **Station DMA:** Honolulu, HI. **Rank:** 71.



© 2012 Warren Communications News

Nielsen Data: Not available.

**KAAH-TV**  
**Ch. 27**

**Network Service:** TBN.

**Licensee:** Trinity Broadcasting Network Inc., 2442 Michelle Dr, Tustin, CA 92780.

**Studio:** 1152 Smith St, Honolulu, HI 96817.

**Mailing Address:** 1152 Smith St, Honolulu, HI 96817.

**Phone:** 808 521-5826. **Fax:** 808 599-6238.

**E-mail:** crzonca@tbn.org

**Web Site:** <http://www.tbn.org>

**Technical Facilities:** Channel No. 27 (548-554 MHz). Authorized power: 262-kw max. visual, aural. Antenna: 1903-ft above av. terrain, 69-ft. above ground, 2349-ft. above sea level.

Latitude	21°	23'	45"
Longitude	158°	05'	58"

Requests CP for change to 1000-kw max. visual, 1893-ft above av. terrain, 40-ft. above ground, 2321-ft. above sea level; BPCDT-20080617ADP.

**Note:** Latitude and longitude coordinates shown are based on the North American Datum of 1927 (NAD 27) as currently required by the Mass Media Bureau of the FCC.

**Ownership:** Trinity Broadcasting Network Inc. (Group Owner).

**Began Operation:** January 1, 2003. Began analog operations: December 23, 1982. Ceased analog operations: January 15, 2009.

**Represented (legal):** Colby M. May.

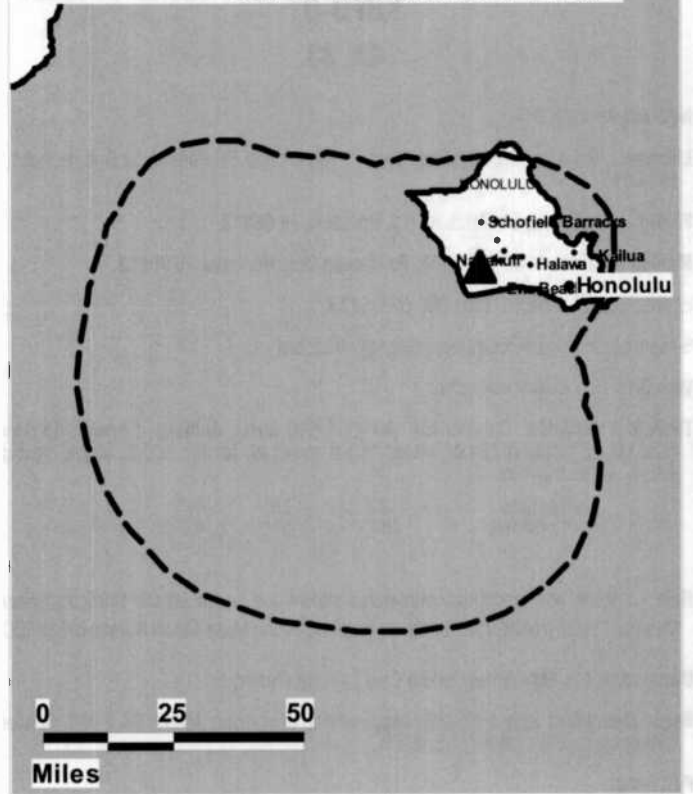
**Personnel:**

**Cheryl Rzonca**, Station Manager.

**Mauro Pena**, Chief Engineer.

**City of License:** Honolulu. **Station DMA:** Honolulu, HI. **Rank:** 71.

KAAH-TV BPCDT-19991101AJU GRANTED: 9/21/2001



© 2012 Warren Communications News

Nielsen Data: Not available.

**KBFD-DT**  
**Ch. 33**

**Network Service:** IND.

**Licensee:** The Allen Broadcasting Corp., 1188 Bishop St, Penthouse One, Honolulu, HI 96813.

**Studio:** 1188 Bishop St, Penthouse 1, Honolulu, HI 96813.

**Mailing Address:** 1188 Bishop St, Penthouse One, Honolulu, HI 96813.

**Phone:** 808-521-8066. **Fax:** 808-521-5233.

**E-mail:** kbfdtv@gmail.com; operations@kbfd.com

**Web Site:** http://www.kbfd.com

**Technical Facilities:** Channel No. 33 (584-590 MHz). Authorized power: 49.6-kw max. visual, aural. Antenna: Minus 118-ft above av. terrain, 400-ft. above ground, 423-ft. above sea level.

Latitude	21°	18'	49"
Longitude	157°	51'	43"

**Note:** Latitude and longitude coordinates shown are based on the North American Datum of 1927 (NAD 27) as currently required by the Mass Media Bureau of the FCC.

**Ownership:** The Allen Broadcasting Corp. (Group Owner).

**Began Operation:** June 18, 2008. Began analog operations: March 24, 1986. Ceased analog operations: January 15, 2009.

**Personnel:**

**Kea Sung Chung,** President & Chief Executive Officer.

**Jeff Chung,** General Manager.

**Bruce Kim,** Local Sales Manager.

**Voltaire Falquez,** National Sales Manager.

**Min Kang,** News Director.

**Don Porter,** Chief Engineer.

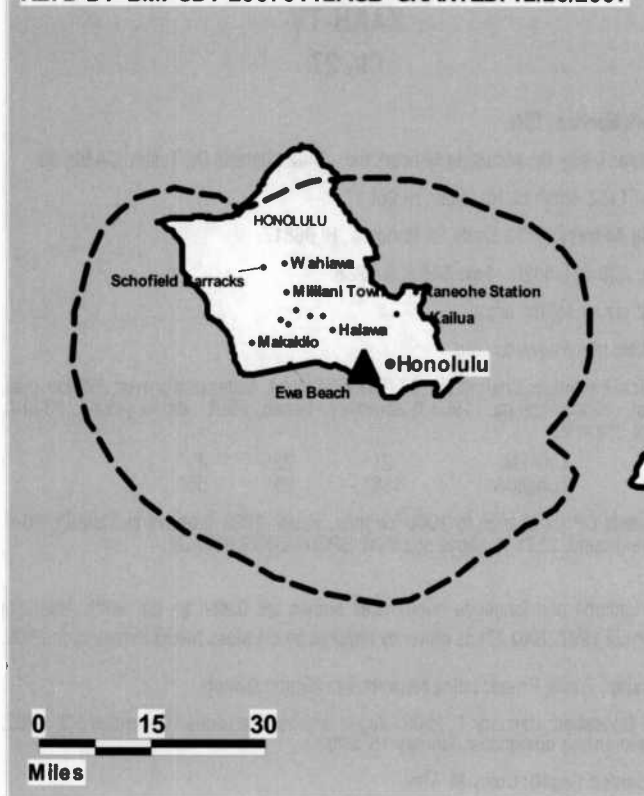
**June Chung,** Business Manager.

**Jasmine Kim,** Program Director.

**Michael Wim,** Traffic Manager.

**City of License:** Honolulu. **Station DMA:** Honolulu, HI. **Rank:** 71.

KBFD-DT BMPCDT-20070112AGB GRANTED: 12/26/2007



© 2012 Warren Communications News

Circulation © 2011 Nielsen. Coverage based on Nielsen study.

GrandTotal	Cable TV Households	Non-cable TV Households	Total TV Households
Estimated Station Totals *	278,250	0	278,250
Average Weekly Circulation (2011)	25,877	0	25,877
Average Daily Circulation (2011)			15,582

Station DMA Total	Cable TV Households	Non-cable TV Households	Total TV Households
Estimated Station Totals *	278,250	0	278,250
Average Weekly Circulation (2011)	25,877	0	25,877
Average Daily Circulation (2011)			15,582

\*Estimated station totals are sums of the Nielsen TV and Cable TV household estimates for each county in which the station registers viewing of more than 5% as per the Nielsen Survey Methods.



**KFVE**  
**Ch. 22**

**Network Service:** MNT.

**Licensee:** HITV License Subsidiary Inc., 1100 Wilson Blvd, Ste 3000, Arlington, VA 22209.

**Studio:** 1534 Kapiolani Blvd, Honolulu, HI 96814.

**Mailing Address:** 420 Waiakamilo Rd, Ste 205, Honolulu, HI 96817.

**Phone:** 808-847-9375. **Fax:** 808-847-9315.

**E-mail:** info@kfve.com

**Web Site:** http://www.k5thetohometeam.com

**Technical Facilities:** Channel No. 22 (518-524 MHz). Authorized power: 40-kw max. visual, aural. Antenna: 2064-ft above av. terrain, 161-ft. above ground, 2641-ft. above sea level.

Latitude	21°	24'	03"
Longitude	158°	06'	10"

**Note:** Latitude and longitude coordinates shown are based on the North American Datum of 1927 (NAD 27) as currently required by the Mass Media Bureau of the FCC.

**Ownership:** MCG Capital Corp. (Group Owner).

**Began Operation:** July 10, 2003. Began analog operations: December 1, 1952. Sale of Consolidated Amusement Corp. and its 75.45% interest to Hialand Development Corp. approved by FCC December 3, 1958 by FCC. Sale of 75.45% to Honolulu Star-Bulletin approved by FCC December 22, 1959. Sale to Standard Corp. by Honolulu Star-Bulletin approved by FCC May 5, 1965. Transfer of control from the Standard Corp. to the Heftels approved by FCC October 1, 1972. Sale to Lee Enterprises Inc. by the Heftels approved by FCC January 27, 1977. Sale to Emmis Communications Corp. by Lee Enterprises Inc. approved by FCC September 27, 2000. Sale to present owner by Emmis Communications Corp. approved by FCC May 25, 2007. Ceased analog operations: January 15, 2009.

**Represented (legal):** Dow Lohnes PLLC.

**Represented (sales):** Continental Television Sales.

**Personnel:**

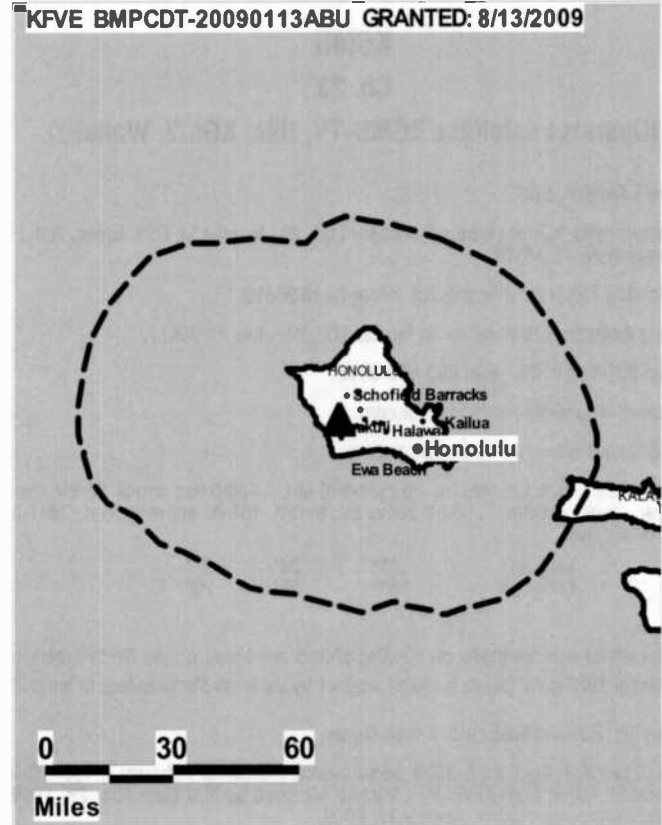
**John Fink**, General Manager.

**Jason Hagiwari**, General & National Sales Manager.

**Miles Miyahura**, Chief Engineer.

**Patty Krakauer**, Traffic Manager.

**City of License:** Honolulu. **Station DMA:** Honolulu, HI. **Rank:** 71.



© 2012 Warren Communications News

Circulation © 2011 Nielsen. Coverage based on Nielsen study.

GrandTotal	Cable TV Households	Non-cable TV Households	Total TV Households
Estimated Station Totals *	392,000	41,530	433,530
Average Weekly Circulation (2011)	129,735	8,652	138,387
Average Daily Circulation (2011)			44,392
Station DMA Total	Cable TV Households	Non-cable TV Households	Total TV Households
Estimated Station Totals *	392,000	41,530	433,530
Average Weekly Circulation (2011)	129,735	8,652	138,387
Average Daily Circulation (2011)			44,392

\*Estimated station totals are sums of the Nielsen TV and Cable TV household estimates for each county in which the station registers viewing of more than 5% as per the Nielsen Survey Methods.



**KHNL**

**Ch. 35**

**(Operates satellites KOGG, Wailuku; KHBC-TV, Hilo)**

**Network Service:** NBC.

**Licensee:** KHNL/KGMB License Subsidiary LLC, 150-B Puuhale Rd, Honolulu, HI 96819-2282.

**Studio:** 315 Sand Island Access Rd, Honolulu, HI 96819.

**Mailing Address:** 150-B Puuhale Rd, Honolulu, HI 96819.

**Phone:** 808-847-3246. **Fax:** 808-845-3616.

**E-mail:** news8@khnl.com

**Web Site:** http://www.khnl.com

**Technical Facilities:** Channel No. 35 (596-602 MHz). Authorized power: 25-kw max. visual, aural. Antenna: 2064-ft above av. terrain, 161-ft. above ground, 2641-ft. above sea level.

Latitude	21°	24'	03"
Longitude	158°	06'	10"

**Note:** Latitude and longitude coordinates shown are based on the North American Datum of 1927 (NAD 27) as currently required by the Mass Media Bureau of the FCC.

**Ownership:** Raycom Media Inc. (Group Owner).

**Began Operation:** January 1, 2003. Began analog operations: July 4, 1962. Sale by Hawaiian Paradise Park Corp. approved by FCC September 21, 1967. Sale to Mid-Pacific Television Assoc. by Richard Eaton approved by FCC November 28, 1979. FCC approved sale to King Broadcasting Co. May 5, 1986. Sale to Providence Journal Broadcasting approved by FCC August 27, 1991. Sale to Belo Corp. approved by FCC February 28, 1997. Sale to present owner from Belo Corp. approved by FCC September 2, 1999. Ceased analog operations: January 15, 2009.

**Represented (engineering):** Hammett & Edison Inc.

**Represented (legal):** Covington & Burling.

**Represented (sales):** TeleRep Inc.

**Personnel:**

**John L. Fink, General Manager.**

**Jason Hagiware, General Sales Manager.**

**Sharon Billingsley, Local Sales Manager.**

**Chad Kagawa, National Sales Manager.**

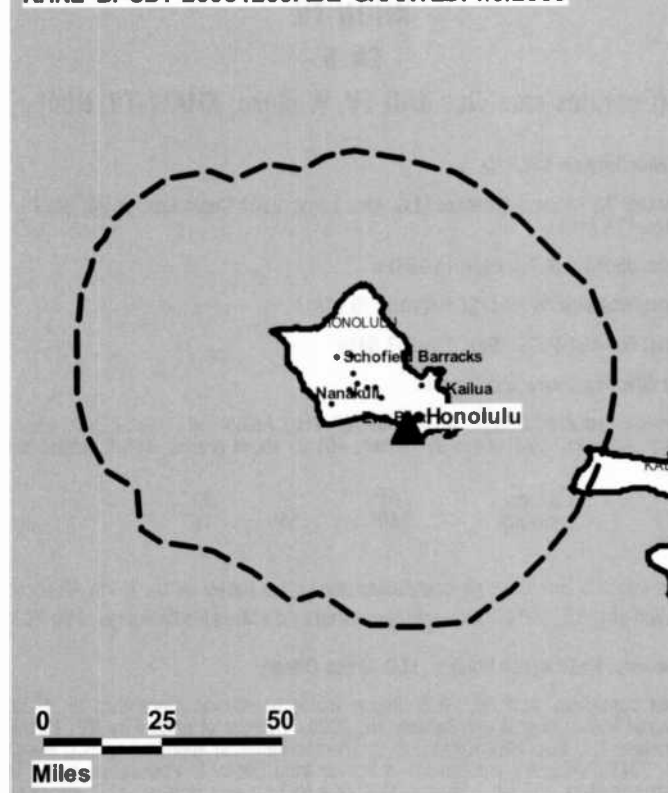
**Dan Dennison, News Director.**

**Keith Aotaki, Engineering Director.**

**Bryan Kam, Controller.**

**Daniel Schmidt, Program Director.**

**KHNL BPCDT-20081209ADE GRANTED: 1/9/2009**



© 2012 Warren Communications News

**Faye Yorck, Marketing & Promotions Director.**

**City of License:** Honolulu. **Station DMA:** Honolulu, HI. **Rank:** 71.

Circulation © 2011 Nielsen. Coverage based on Nielsen study.

GrandTotal	Cable TV Households	Non-cable TV Households	Total TV Households
Estimated Station Totals *	392,000	41,530	433,530
Average Weekly Circulation (2011)	202,007	15,354	217,361
Average Daily Circulation (2011)			78,235
Station DMA Total	Cable TV Households	Non-cable TV Households	Total TV Households
Estimated Station Totals *	392,000	41,530	433,530
Average Weekly Circulation (2011)	202,007	15,354	217,361
Average Daily Circulation (2011)			78,235

\*Estimated station totals are sums of the Nielsen TV and Cable TV household estimates for each county in which the station registers viewing of more than 5% as per the Nielsen Survey Methods.

**KHON-TV**

**Ch. 8**

**(Operates satellites KAIL-TV, Wailuku; KHAW-TV, Hilo)**

**Network Service:** CW, FOX.

**Licensee:** NVT Hawaii Licensee LLC, Attn: Legal, 2101 Cedar Springs Rd, Ste 700, Dallas, TX 75201.

**Studio:** 88 Piikoi St, Honolulu, HI 96814.

**Mailing Address:** 88 Piikoi St, Honolulu, HI 96814.

**Phone:** 808-591-2222. **Fax:** 808-593-8479.

**Web Site:** <http://www.khon2.com>

**Technical Facilities:** Channel No. 8 (180-186 MHz). Authorized power: 7.2-kw visual, aural. Antenna: 56-ft above av. terrain, 461-ft. above ground, 466-ft. above sea level.

Latitude	21°	17'	39"
Longitude	159°	50'	18"

**Note:** Latitude and longitude coordinates shown are based on the North American Datum of 1927 (NAD 27) as currently required by the Mass Media Bureau of the FCC.

**Ownership:** NVT License Holdings LLC (Group Owner).

**Began Operation:** June 30, 2005. Began analog operations: December 15, 1952. Ceased analog operations: January 15, 2009. Transfer of control by NVT Hawaii Licensee LLC from HBK NV LLC to C. Thomas McMillen approved by FCC March 12, 2010. Voluntary assignment of license from Debtor in Possession status to restructured New Vision Television LLC, now NVT License Holdings LLC, approved by FCC September 28, 2009. Involuntary assignment of license to Debtor in Possession status approved by FCC July 24, 2009. Sale to New Vision Television LLC by Montecito Broadcast Group LLC approved by FCC October 30, 2007. Sale to Montecito Broadcast Group LLC by Emmis Communications Corp. approved by FCC December 19, 2005. Sale to Emmis Communications Corp. by Silver King Communications Inc. approved by FCC June 23, 1998. Sale to Silver King Communications Inc. approved by FCC August 16, 1996. Sale to SF Broadcasting by Burnham Broadcasting Co. approved by FCC August 17, 1995. Sale to Burnham Broadcasting Co. by Des Moines Register & Tribune approved by FCC August 23, 1985. Previous merger of Des Moines Register & Tribune Co. with McCoy Broadcasting Co. approved by FCC March 8, 1979. Sale to McCoy by Pacific & Southern Co. Inc. approved by FCC January 17, 1973. Previous merger with Jupiter Broadcasting of Georgia, surviving corporation, later known as Pacific & Southern Broadcasting Co. Inc., approved by FCC November 15, 1967. Sale to Pacific & Southern Co. Inc. approved by FCC December 15, 1967. Sale by co-owners Advertising Publishing Co. Ltd. & John D. Keating approved by FCC April 28, 1965. Sale to Advertising Publishing Co. Ltd. & Island Broadcasting Co. by Herbert Richards approved by FCC June, 1953.

**Represented (legal):** Wiley Rein LLP.

**Personnel:**

**Joe McNamara**, General Manager.

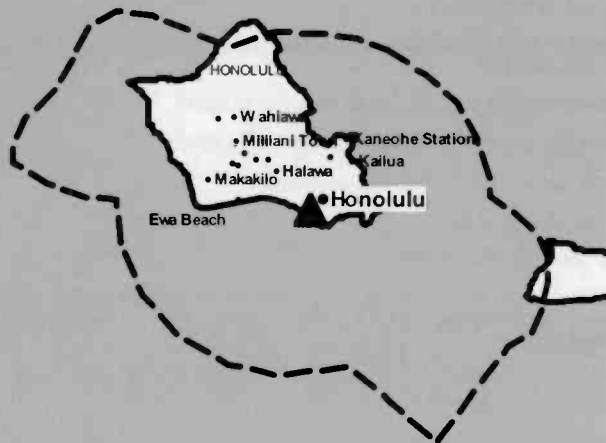
**Bob Salvador**, Operations Director.

**Susli Hearst**, General Sales Manager.

**Jennifer Salviejo**, National Sales Manager.

**Lori Silva**, News Director.

**KHON-TV BPCDT-20100614AKD GRANTED: 7/1/2010**



© 2012 Warren Communications News

**Doug Garlinger**, Engineering Director.

**Linda Brock**, Promotion Director.

**Dawn Chin**, Traffic Manager.

**Kyle Funeseki**, Community Affairs Manager.

**City of License:** Honolulu. **Station DMA:** Honolulu, HI. **Rank:** 71.

Circulation © 2011 Nielsen. Coverage based on Nielsen study.

GrandTotal	Cable TV Households	Non-cable TV Households	Total TV Households
Estimated Station Totals *	392,000	41,530	433,530
Average Weekly Circulation (2011)	282,166	21,555	303,721
Average Daily Circulation (2011)			152,475

Station DMA Total	Cable TV Households	Non-cable TV Households	Total TV Households
Estimated Station Totals *	392,000	41,530	433,530
Average Weekly Circulation (2011)	282,166	21,555	303,721
Average Daily Circulation (2011)			152,475

\*Estimated station totals are sums of the Nielsen TV and Cable TV household estimates for each county in which the station registers viewing of more than 5% as per the Nielsen Survey Methods.

**KIKU**  
**Ch. 19**

**Network Service:** IND.

**Licensee:** KHLS Inc., 1990 S Bundy Dr, Ste 850, Los Angeles, CA 90025.

**Studio:** 737 Bishop St, Ste 1430, Honolulu, HI 96813.

**Mailing Address:** 737 Bishop St, Ste 1430, Honolulu, HI 96813.

**Phone:** 808-847-2021. **Fax:** 808-841-3326.

**E-mail:** pkihara@kikutv.com

**Web Site:** <http://www.kikutv.com>

**Technical Facilities:** Channel No. 19 (500-506 MHz). Authorized power: 60.7-kw max. visual, aural. Antenna: 1989-ft above av. terrain, 223-ft. above ground, 2523-ft. above sea level.

Latitude	21°	23'	51"
Longitude	158°	06'	00"

Holds CP for change to 215.9-kw max. visual, 1988-ft above av. terrain, 223-ft. above ground, 2523-ft. above sea level; BPCDT-20080619ACT.

**Note:** Latitude and longitude coordinates shown are based on the North American Datum of 1927 (NAD 27) as currently required by the Mass Media Bureau of the FCC.

**Ownership:** International Media Group (Group Owner).

**Began Operation:** August 13, 2003. Began analog operations: December 30, 1983. Sale to Honolulu Family TV approved by FCC January 18, 1985. Sale to present owner by Media Central Inc., et al., approved by FCC August 24, 1989. Transfer of control to AMG Intermediate LLC from Citicorp Venture Capital Ltd. approved by FCC January 18, 2001. Ceased analog operations: January 15, 2009.

**Personnel:**

**Phyllis Kihara, General Manager.**

**Jason Hagiwara, Station Manager.**

**Tsutomu Izuhara, International Sales Manager.**

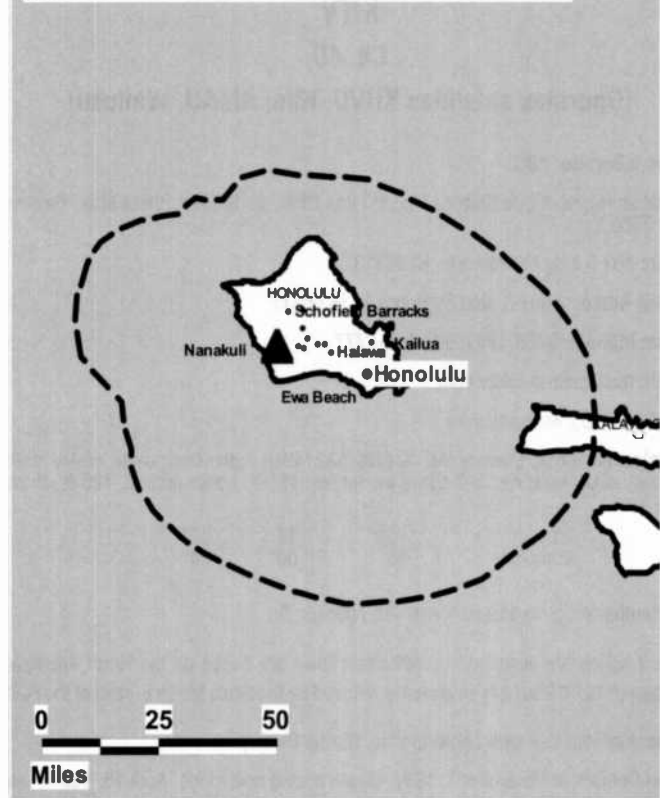
**Steve Hiramoto, General Sales Manager.**

**Pauline Ley, Business Manager.**

**Ana Jones, Traffic Manager.**

**City of License:** Honolulu. **Station DMA:** Honolulu, HI. **Rank:** 71.

KIKU BPCDT-20080619ACT GRANTED: 12/17/2008



© 2012 Warren Communications News

Circulation © 2011 Nielsen. Coverage based on Nielsen study.

GrandTotal	Cable TV Households	Non-cable TV Households	Total TV Households
Estimated Station Totals *	321,110	28,940	350,050
Average Weekly Circulation (2011)	53,924	2,227	56,151
Average Daily Circulation (2011)			19,376

Station DMA Total	Cable TV Households	Non-cable TV Households	Total TV Households
Estimated Station Totals *	321,110	28,940	350,050
Average Weekly Circulation (2011)	53,924	2,227	56,151
Average Daily Circulation (2011)			19,376

\*Estimated station totals are sums of the Nielsen TV and Cable TV household estimates for each county in which the station registers viewing of more than 5% as per the Nielsen Survey Methods.

**KITV**

**Ch. 40**

**(Operates satellites KHVO, Hilo; KMAU, Wailuku)**

**Network Service:** ABC.

**Licensee:** Hearst-Argyle Stations Inc., PO Box 1800, c/o Brooks, Pierce et al., Raleigh, NC 27602.

**Studio:** 801 S King St, Honolulu, HI 96813.

**Mailing Address:** 801 S King St, Honolulu, HI 96813.

**Phone:** 808-535-0400. **Fax:** 808-536-8777.

**E-mail:** management@kitv.com

**Web Site:** http://www.kitv.com

**Technical Facilities:** Channel No. 40 (626-632 MHz). Authorized power: 85-kw max. visual, aural. Antenna: 3-ft above av. terrain, 415-ft. above ground, 420-ft. above sea level.

Latitude 21° 17' 37"  
Longitude 157° 50' 34"

**Transmitter:** Atop Ala Moana Hotel, 410 Atkinson Dr.

**Note:** Latitude and longitude coordinates shown are based on the North American Datum of 1927 (NAD 27) as currently required by the Mass Media Bureau of the FCC.

**Ownership:** Hearst-Argyle Television Inc. (Group Owner).

**Began Operation:** November 1, 1998. Began analog operations: April 16, 1954. Sale to Television Corp. of America by American Broadcasting Stations Inc. (WMT, Cedar Rapids, IA, interlocking with WMT-TV) & Dolph Petty Broadcasting approved by FCC January 11, 1956. Sale to Kaiser Broadcasting by Television Corp. of America (Albert Zugsmith interests) which operated station as KULA-TV, approved by FCC June 11, 1958. Sale to Lawrence S. Berger & Assoc. by Kaiser Broadcasting approved by FCC December 18, 1964. Sale to Starr Broadcasting Group by Lawrence S. Berger & Assoc. approved by FCC June 15, 1973. Sold to Shamrock Broadcasting by Starr Broadcasting Group approved by FCC June 7, 1979. Sale to Tak Communications including KHVO, Hilo & KMAU, Wailuku, HI by Shamrock Broadcasting approved by FCC January 27, 1987. Transfer of control to Michael Eskridge, operating agent approved by FCC January 27, 1993. Sale to Argyle Television Inc. by Tak Communications approved by FCC April 20, 1995. Merger with Hearst Corp. approved by FCC June 2, 1997. Hearst-Argyle received approval from the FCC May 26, 2009 to become privately owned by The Hearst Corp. Ceased analog operations: January 15, 2009.

**Represented (sales):** Eagle Television Sales.

**Represented (legal):** Brooks, Pierce, McLendon, Humphrey & Leonard LLP.

**Represented (engineering):** Cavell, Mertz & Associates Inc.

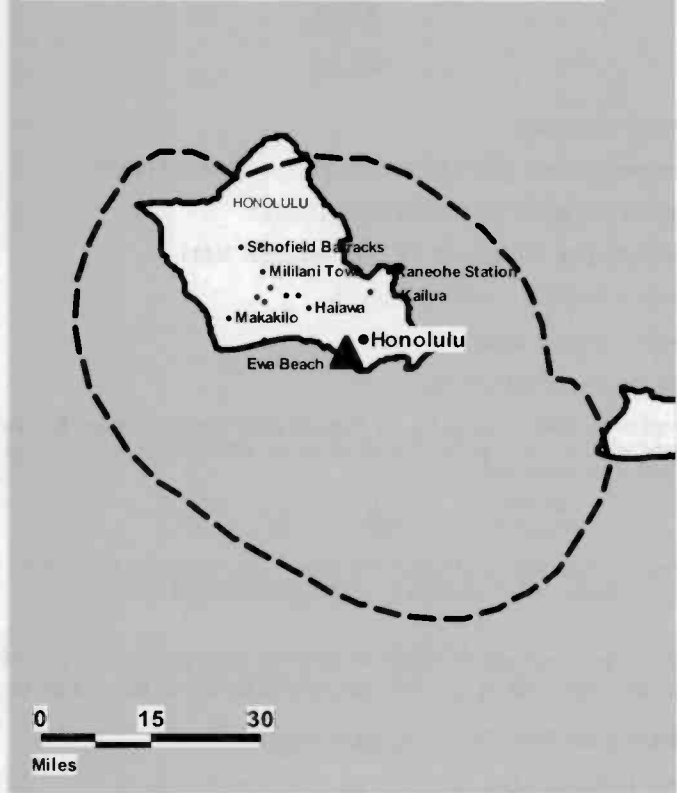
**Personnel:**

**Andrew Jackson,** President & General Manager.

**Rodney Shimabukuro,** Chief Engineer.

**William Gaeth,** General Sales Manager.

**KITV BMPCDT-20041102ACC GRANTED: 11/12/2004**



© 2012 Warren Communications News

**Russell Elwell,** Marketing Director.

**Joann Alama,** Program Director.

**City of License:** Honolulu. **Station DMA:** Honolulu, HI. **Rank:** 71.

Circulation © 2011 Nielsen. Coverage based on Nielsen study.

GrandTotal	Cable TV Households	Non-cable TV Households	Total TV Households
Estimated Station Totals *	392,000	41,530	433,530
Average Weekly Circulation (2011)	249,148	18,961	268,109
Average Daily Circulation (2011)			119,095

Station DMA Total	Cable TV Households	Non-cable TV Households	Total TV Households
Estimated Station Totals *	392,000	41,530	433,530
Average Weekly Circulation (2011)	249,148	18,961	268,109
Average Daily Circulation (2011)			119,095

\*Estimated station totals are sums of the Nielsen TV and Cable TV household estimates for each county in which the station registers viewing of more than 5% as per the Nielsen Survey Methods.

**KWHE  
Ch. 31**

**(Operates satellites KWHM, Wailuku; KWHD, Hilo)**

**Network Service:** IND.

**Licensee:** LeSEA Broadcasting of Hawaii Inc., 61300 S Ironwood Rd, South Bend, IN 46614-9019.

**Studio:** 1188 Bishop St, Ste 502, Honolulu, HI 96813.

**Mailing Address:** 1188 Bishop St, Ste 502, Honolulu, HI 96813.

**Phone:** 808-538-1414. **Fax:** 808-526-0326.

**E-mail:** tboquer@lesea.com

**Web Site:** http://www.kwhe.com

**Technical Facilities:** Channel No. 31 (572-578 MHz). Authorized power: 20.1-kw max. visual, aural. Antenna: 16-ft above av. terrain, 436-ft. above ground, 459-ft. above sea level.

Latitude 21° 18' 49"  
Longitude 157° 51' 43"

**Note:** Latitude and longitude coordinates shown are based on the North American Datum of 1927 (NAD 27) as currently required by the Mass Media Bureau of the FCC.

**Ownership:** LeSEA Broadcasting Corp. (Group Owner).

**Began Operation:** January 27, 2003. Standard Definition. Began analog operations: November 6, 1986. Ceased analog operations: January 15, 2009.

**Represented (legal):** Hardy, Carey, Chautin & Balkin LLP.

**Personnel:**

**Tony Boquer, General Manager.**

**Michael Kemmerling, Engineering Director.**

**Ray Flores, Traffic Manager.**

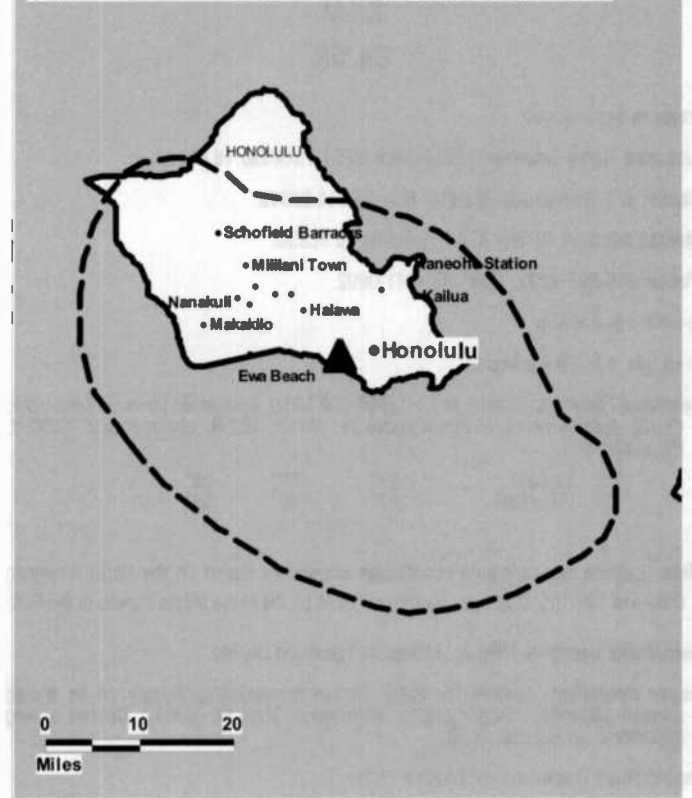
**City of License:** Honolulu. **Station DMA:** Honolulu, HI. **Rank:** 71.



FULLY SEARCHABLE \* CONTINUOUSLY UPDATED \* DISCOUNT RATES FOR PRINT PURCHASERS

For more information call 800-771-9202 or visit [www.warren-news.com](http://www.warren-news.com)

KWHE BMPCDT-20060511AAY GRANTED: 6/26/2006



© 2012 Warren Communications News

Circulation © 2011 Nielsen. Coverage based on Nielsen study.

GrandTotal	Cable TV Households	Non-cable TV Households	Total TV Households
Estimated Station Totals *	278,250	20,840	299,090
Average Weekly Circulation (2011)	18,643	1,355	19,998
Average Daily Circulation (2011)			5,085

Station DMA Total	Cable TV Households	Non-cable TV Households	Total TV Households
Estimated Station Totals *	278,250	20,840	299,090
Average Weekly Circulation (2011)	18,643	1,355	19,998
Average Daily Circulation (2011)			5,085

\*Estimated station totals are sums of the Nielsen TV and Cable TV household estimates for each county in which the station registers viewing of more than 5% as per the Nielsen Survey Methods.

**KKAI**  
**Ch. 50**

**Network Service:** IND.

**Licensee:** Kailua Television LLC, PO Box 8764, Honolulu, HI 96734.

**Studio:** 875 Waimanu St, Ste 110, Honolulu, HI 96813.

**Mailing Address:** PO Box 8764, Honolulu, HI 96830.

**Phone:** 808-593-8232. **Fax:** 808-441-0092.

**E-mail:** info@kkai.tv

**Web Site:** http://www.kkai.tv

**Technical Facilities:** Channel No. 50 (686-692 MHz). Authorized power: 12-kw max. visual, aural. Antenna: 1224-ft above av. terrain, 107-ft. above ground, 1394-ft. above sea level.

Latitude	21°	19'	23"
Longitude	157°	40'	53"

**Note:** Latitude and longitude coordinates shown are based on the North American Datum of 1927 (NAD 27) as currently required by the Mass Media Bureau of the FCC.

**Ownership:** George S. Flinn Jr.; Mokupuni Television Co. Inc.

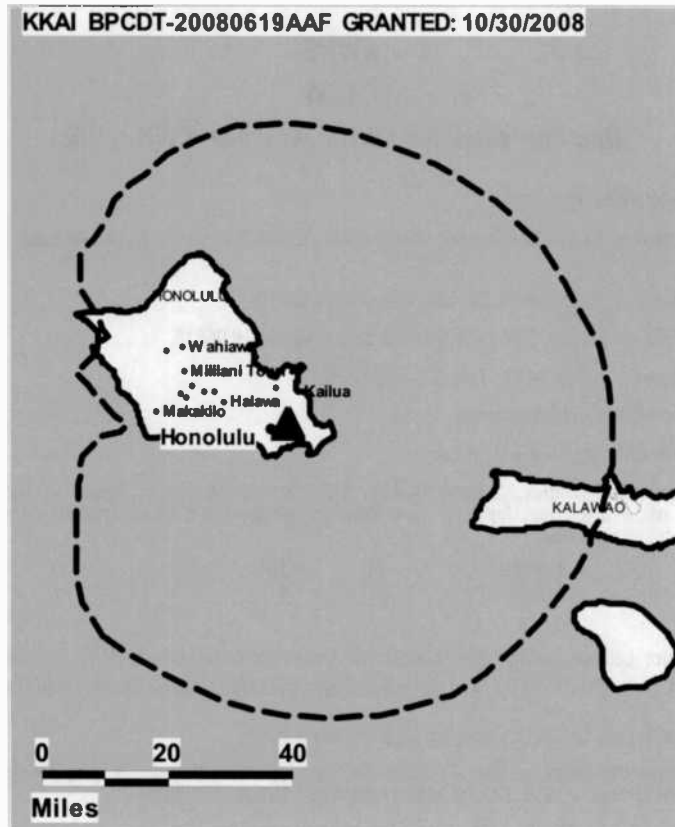
**Began Operation:** January 15, 2009. Station broadcasting digitally on its analog channel allotment. Began analog operations: May 11, 2004. Ceased analog operations: January 15, 2009.

**Represented (engineering):** Smith & Fisher.

**City of License:** Kailua. **Station DMA:** Honolulu, HI. **Rank:** 71.

**Nielsen Data:** Not available.

KKAI BPCDT-20080619AAF GRANTED: 10/30/2008



© 2012 Warren Communications News



**KLEI**  
**Ch. 25**  
**(Satellite of KPXO-TV, Kaneohe)**

**Network Service:** ION.

**Licensee:** One Love Outreach Inc., 875 Waimanu St, Ste 110, Honolulu, HI 96813.

**Studio:** 74-5547 Palani Rd, Kailua Kona, HI 96740.

**Mailing Address:** PO Box 235770, Honolulu, HI 96823.

**Phone:** 808-591-1275; 808-329-8120. **Fax:** 808-443-0424.

**E-mail:** info@kdei.tv

**Web Site:** http://www.kdei.tv

**Technical Facilities:** Channel No. 25 (536-542 MHz). Authorized power: 2.5-kw max. visual, aural. Antenna: 2858-ft above av. terrain, 195-ft. above ground, 5516-ft. above sea level.

Latitude	19°	43'	16"
Longitude	155°	55'	15"

**Note:** Latitude and longitude coordinates shown are based on the North American Datum of 1927 (NAD 27) as currently required by the Mass Media Bureau of the FCC.

**Ownership:** One Love Outreach Inc.

**Began Operation:** February 2, 2007. Began analog operations: May 1, 1988. Ceased analog operations: January 15, 2009. Sale to Mauna Kea Broadcasting Co. Inc. (Christopher Racine) pends. Sale to One Love Outreach Inc. by Pacific Christian Church approved by FCC March 17, 2010. Sale to Pacific Christian Church (then Oceania Christian Church) by Newport Broadcasting Co. Inc. (Paul A. Tennyson) approved by FCC June 25, 2008. Sale to Newport Broadcasting Co Inc. (Paul A. Tennyson) by Aina'e Co. Ltd. (previously Oceania Broadcasting Network Inc.) approved by FCC January 8, 2008. Sale to Oceania Broadcasting Network Inc. by Mount Wilson FM Broadcasters Inc. (previously Mauna Kea Broadcasting Co.) approved by FCC September 20, 1989.

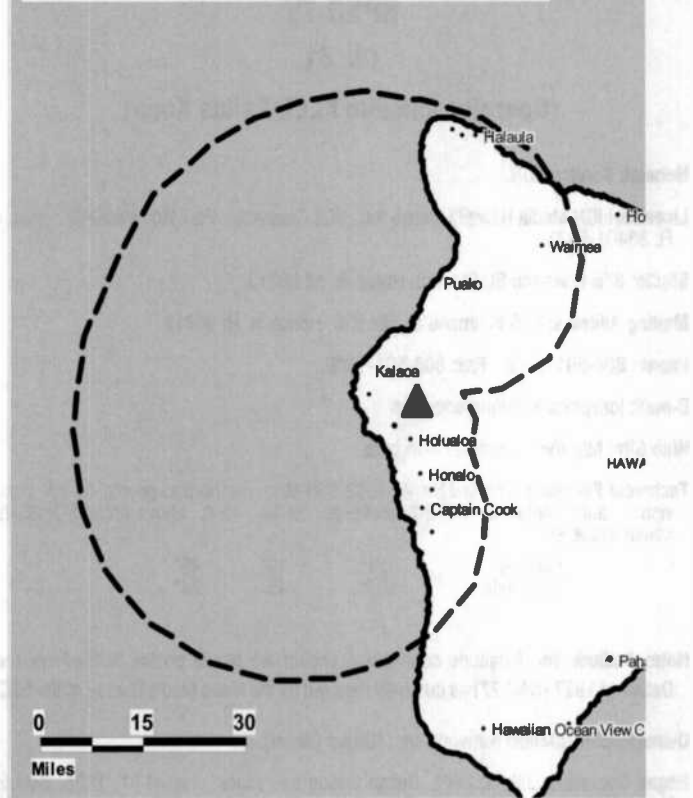
**Represented (engineering):** Smith & Fisher.

**Represented (legal):** Fletcher, Heald & Hildreth PLC.

**Personnel:**

Don Laidlaw, Station Manager.

KLEI B MPCDT-20060525AJ0 GRANTED: 8/4/2006



© 2012 Warren Communications News

**Ken Wooley, Chief Engineer.**

**Chris Racine, Chief Operator.**

**Susan Simms, Office Manager.**

**City of License:** Kailua Kona. **Station DMA:** Honolulu, HI. **Rank:** 71.

**Nielsen Data:** Not available.

**KPXO-TV**

**Ch. 41**

**(Operates satellite KLEI, Kailua Kona)**

**Network Service:** ION.

**Licensee:** ION Media Hawaii License Inc., 601 Clearwater Park Rd, West Palm Beach, FL 33401-6233.

**Studio:** 875 Waimanu St, Ste 630, Honolulu, HI 96813.

**Mailing Address:** 875 Waimanu St, Ste 630, Honolulu, HI 96813.

**Phone:** 808-591-1275. **Fax:** 808-591-1409.

**E-mail:** josephkoker@ionmedia.com

**Web Site:** http://www.iontelevision.com

**Technical Facilities:** Channel No. 41 (632-638 MHz). Authorized power: 34-kw max. visual, aural. Antenna: 2073-ft above av. terrain, 45-ft. above ground, 2485-ft. above sea level.

Latitude	21°	19'	49"
Longitude	157°	45'	24"

**Note:** Latitude and longitude coordinates shown are based on the North American Datum of 1927 (NAD 27) as currently required by the Mass Media Bureau of the FCC.

**Ownership:** ION Media Networks Inc. (Group Owner).

**Began Operation:** July 5, 2006. Began analog operations: August 31, 1998. Sale to Urban Television LLC pending. Transfer of control by ION Media Networks Inc. from ION Media Networks Liquidating Trust to Media Holdco LP approved by FCC December 17, 2009. Involuntary assignment from debtor in possession status approved by FCC September 28, 2009. Involuntary assignment to debtor in possession status approved by FCC June 5, 2009. Transfer of control by ION Media Networks Inc. from Paxson Management Corp. & Lowell W. Paxson to CIG Media LLC approved by FCC December 31, 2007. On July 25, 2007, station received permission from FCC to cease analog operations due to an earthquake; digital station remained on air. Paxson Communications Corp. became ION Media Networks Inc. on June 26, 2006. Sale to Paxson Communications Corp. from Dove Broadcasting Co. approved by FCC August 12, 1998.

**Represented (legal):** Dow Lohnes PLLC.

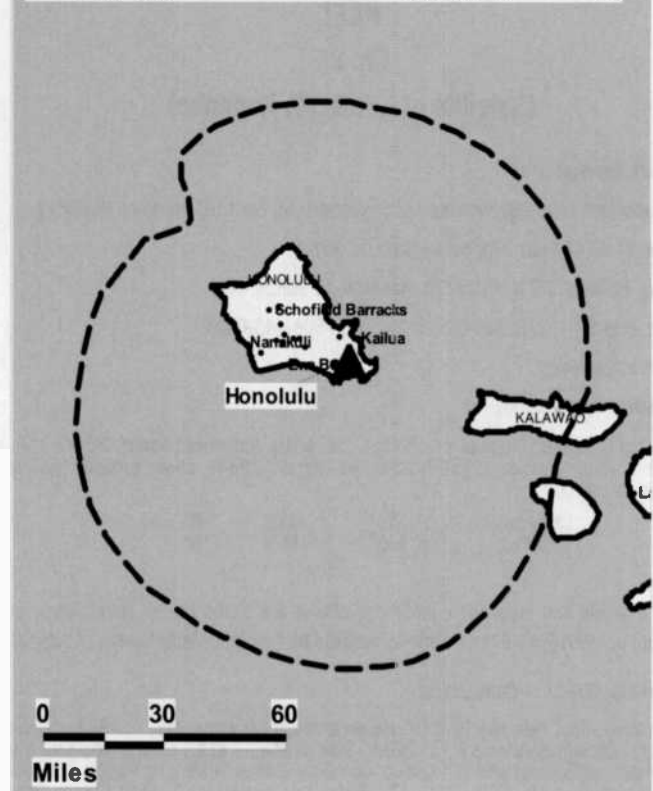
**Personnel:**

**Jeffrey Maguire,** Station Operations & Traffic Manager.

**Richard Grissom,** Chief Engineer.

**City of License:** Kaneohe. **Station DMA:** Honolulu, HI. **Rank:** 71.

KPXO-TV BMPCDT-20060406AAO GRANTED: 6/26/2006



© 2012 Warren Communications News

Circulation © 2011 Nielsen. Coverage based on Nielsen study.

GrandTotal	Cable TV Households	Non-cable TV Households	Total TV Households
Estimated Station Totals *	278,250	2,230	280,480
Average Weekly Circulation (2011)	19,756	917	20,673
Average Daily Circulation (2011)			4,190

Station DMA Total	Cable TV Households	Non-cable TV Households	Total TV Households
Estimated Station Totals *	278,250	2,230	280,480
Average Weekly Circulation (2011)	19,756	917	20,673
Average Daily Circulation (2011)			4,190

\*Estimated station totals are sums of the Nielsen TV and Cable TV household estimates for each county in which the station registers viewing of more than 5% as per the Nielsen Survey Methods.

**KAI-TV**

**Ch. 7**

**(Satellite of KHON-TV, Honolulu)**

**Network Service:** FOX.

**Licensee:** NVT Hawaii Licensee LLC, Attn: Legal, 2101 Cedar Springs Rd, Ste 700, Dallas, TX 75201.

**Studio:** 88 Piikoi St, Honolulu, HI 96814.

**Mailing Address:** 88 Piikoi St, Honolulu, HI 96814.

**Phone:** 808-591-2222. **Fax:** 808-591-9085.

**Web Site:** <http://www.khon2.com>

**Technical Facilities:** Channel No. 7 (174-180 MHz). Authorized power: 3.69-kw visual, aural. Antenna: 2470-ft above av. terrain, 161-ft. above ground, 4626-ft. above sea level.

Latitude 20° 39' 37"  
 Longitude 156° 21' 46"

**Note:** Latitude and longitude coordinates shown are based on the North American Datum of 1927 (NAD 27) as currently required by the Mass Media Bureau of the FCC.

**Ownership:** NVT License Holdings LLC (Group Owner).

**Began Operation:** January 15, 2009. Station broadcasting digitally on its analog channel allotment. Began analog operations: November 19, 1958. Ceased analog operations: January 15, 2009. Transfer of control by NVT Hawaii Licensee LLC from HBK NV LLC to C. Thomas McMillen approved by FCC March 12, 2010. Voluntary assignment of license from Debtor in Possession status to restructured New Vision Television LLC, now NVT License Holdings LLC, approved by FCC September 28, 2009. Involuntary assignment of license to Debtor in Possession status approved by FCC July 24, 2009. Sale to New Vision Television LLC by Montecito Broadcast Group LLC approved by FCC October 30, 2007. Sale to Montecito Broadcast Group LLC by Emmis Communications Corp. approved by FCC December 19, 2005.

**Represented (legal):** Wiley Rein LLP.

**Personnel:**

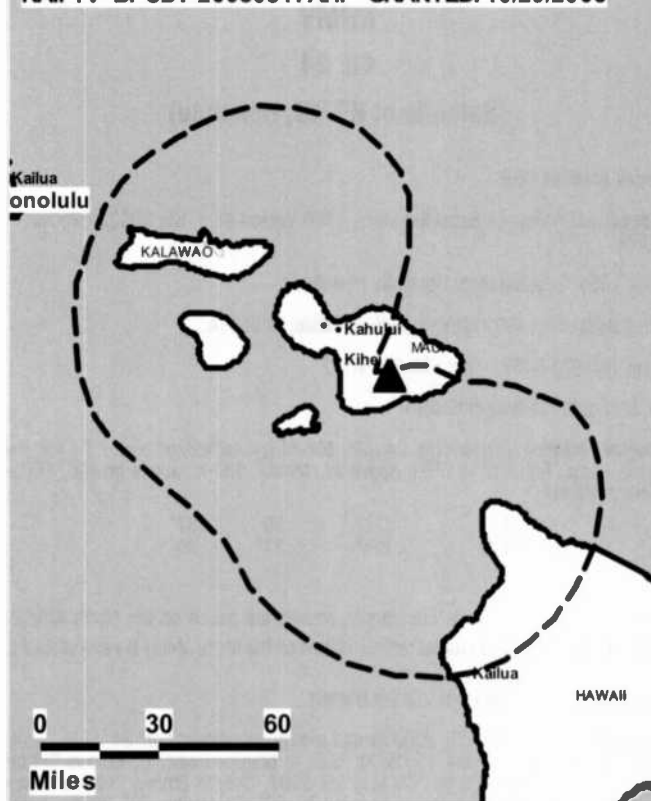
**Joel McNamara**, General Manager.

**Susie Hearst**, General Sales Manager.

**Kenny Elcock**, Engineering Director.

**City of License:** Wailuku. **Station DMA:** Honolulu, HI. **Rank:** 71.

**KAI-TV BPCDT-20080317AHP GRANTED: 10/29/2008**



© 2012 Warren Communications News

Circulation © 2011 Nielsen. Coverage based on Nielsen study.

GrandTotal	Cable TV Households	Non-cable TV Households	Total TV Households
Estimated Station Totals *	0	5,870	5,870
Average Weekly Circulation (2011)	0	1,303	1,303
Average Daily Circulation (2011)			88

Station DMA Total	Cable TV Households	Non-cable TV Households	Total TV Households
Estimated Station Totals *	0	5,870	5,870
Average Weekly Circulation (2011)	0	1,303	1,303
Average Daily Circulation (2011)			88

\*Estimated station totals are sums of the Nielsen TV and Cable TV household estimates for each county in which the station registers viewing of more than 5% as per the Nielsen Survey Methods.

**KGMV**

**Ch. 24**

**(Satellite of KGMB, Honolulu)**

**Network Service:** CBS.

**Licensee:** HITV License Subsidiary Inc., 1100 Wilson Blvd, Ste 3000, Arlington, VA 22209.

**Studio:** 1534 Kapiolani Blvd, Honolulu, HI 96814.

**Mailing Address:** 1534 Kapiolani Blvd, Honolulu, HI 96814.

**Phone:** 808-973-5462. **Fax:** 808-941-8153.

**Web Site:** <http://www.kgmb9.com>

**Technical Facilities:** Channel No. 24 (530-536 MHz). Authorized power: 77-kw max. visual, aural. Antenna: 2477-ft above av. terrain, 187-ft. above ground, 4652-ft. above sea level.

Latitude	20°	39'	37"
Longitude	156°	21'	46"

**Note:** Latitude and longitude coordinates shown are based on the North American Datum of 1927 (NAD 27) as currently required by the Mass Media Bureau of the FCC.

**Ownership:** MCG Capital Corp. (Group Owner).

**Began Operation:** January 26, 2009. Began analog operations: April 24, 1955. Ceased analog operations: January 15, 2009. Sale to present owner by Emmis Communications Corp. approved by FCC May 25, 2007. Sale to Emmis Communications Corp. by Lee Enterprises Inc. approved by FCC September 27, 2000. Sale to Lee Enterprises Inc. by Heftel Broadcasting approved by FCC September 10, 1985. Previous sale by John S. Young approved by FCC March 7, 1974. Sale to Young by Pacific Broadcasting (Glasman interests) after they took over all properties from Honolulu Star-Bulletin approved by FCC May 5, 1965.

**Represented (legal):** Dow Lohnes PLLC.

**Personnel:**

**Rick Blangiardi**, General Manager.

**Mike McCarthy**, Chief Engineer.

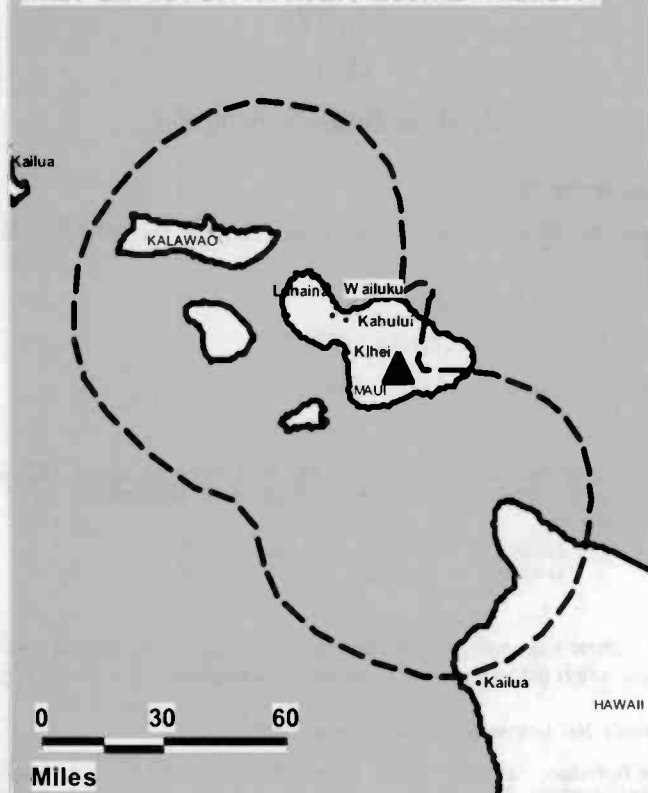
**Cheryl Oncea**, General Sales Manager.

**Candace Hirleman**, Marketing Director.

**Darlene Lee**, Program Director.

**City of License:** Wailuku. **Station DMA:** Honolulu, HI. **Rank:** 71.

KGMV BMPCDT-20080317ADA GRANTED: 10/29/2008



© 2012 Warren Communications News

Circulation © 2011 Nielsen. Coverage based on Nielsen study.

GrandTotal	Cable	Non-cable	Total
	TV Households	TV Households	TV Households
Estimated Station Totals *	0	5,870	5,870
Average Weekly Circulation (2011)	0	1,268	1,268
Average Daily Circulation (2011)			53

Station DMA Total	Cable	Non-cable	Total
	TV Households	TV Households	TV Households
Estimated Station Totals *	0	5,870	5,870
Average Weekly Circulation (2011)	0	1,268	1,268
Average Daily Circulation (2011)			53

\*Estimated station totals are sums of the Nielsen TV and Cable TV household estimates for each county in which the station registers viewing of more than 5% as per the Nielsen Survey Methods.

**KMAU**  
**Ch. 12**  
**(Satellite of KITV, Honolulu)**

**Network Service:** ABC.

**Licensee:** Hearst-Argyle Stations Inc., PO Box 1800, c/o Brooks, Pierce et al., Raleigh, NC 27602.

**Studio:** 801 S King St, Honolulu, HI 96813.

**Mailing Address:** 801 S King St, Honolulu, HI 96813.

**Phone:** 808-535-0400. **Fax:** 808-536-8777.

**E-mail:** management@kitv.com

**Web Site:** http://www.kitv.com

**Technical Facilities:** Channel No. 12 (204-210 MHz). Authorized power: 9-kw visual, aural. Antenna: 2451-ft above av. terrain, 161-ft. above ground, 4626-ft. above sea level.

Latitude	20°	39'	37"
Longitude	156°	21'	46"

**Note:** Latitude and longitude coordinates shown are based on the North American Datum of 1927 (NAD 27) as currently required by the Mass Media Bureau of the FCC.

**Ownership:** Hearst-Argyle Television Inc. (Group Owner).

**Began Operation:** January 15, 2009. Station broadcasting digitally on its analog allotment. Began analog operations: December 4, 1955. Sale to Shamrock Broadcasting by Maui Publishing Co. Ltd. approved by FCC March 27, 1978. Shamrock sold to Tak Communications January 27, 1987. Assignment of license to Michael Eskridge, operating agent, approved by FCC January 27, 1993. Transfer of control to Sharad Tak approved August 19, 1994. Sale to Argyle Television Inc. approved by FCC April 20, 1995. Merger with Hearst Corp. to form present owner approved by FCC June 2, 1997. Hearst-Argyle received approval from the FCC May 26, 2009 to become privately owned by The Hearst Corp. Ceased analog operations: January 15, 2009.

**Represented (legal):** Brooks, Pierce, McLendon, Humphrey & Leonard LLP.

**Personnel:**

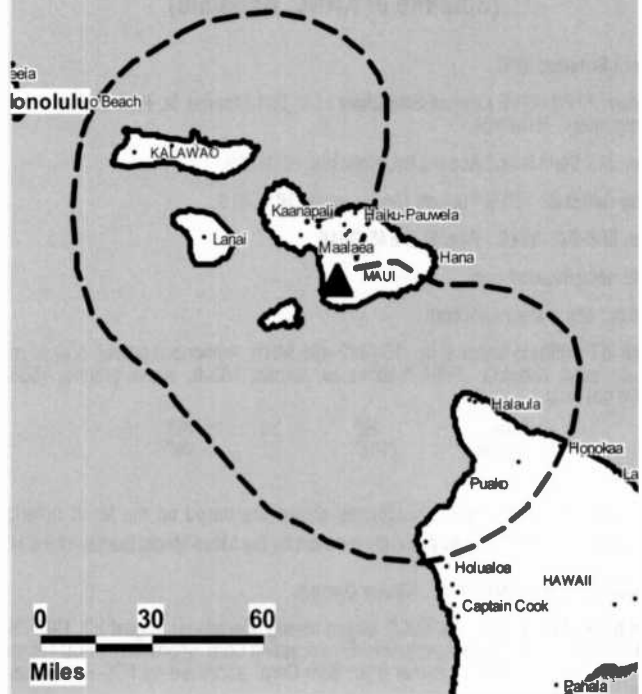
**Michael A. Rosenberg,** President & General Manager.

**William Gaeth,** Vice President & General Sales Manager.

**Marty Schlesinger,** Promotion & Creative Services Director.

**John Wray,** Production Manager.

KMAU BPCDT-20080528AAW GRANTED: 10/29/2008



© 2012 Warren Communications News

**Rodney Shimabukuro,** Chief Engineer.

**Russell Elwell,** Local Sales Manager & Marketing Director.

**Tod Pritchard,** News Director.

**Ron Chung,** Business Manager.

**Tracy Kelihoomalua,** Program Director.

**City of License:** Wailuku. **Station DMA:** Honolulu, HI. **Rank:** 71.

**Nielsen Data:** Not available.

**KOGG**  
**Ch. 16**  
**(Satellite of KHNL, Honolulu)**

**Network Service:** NBC.

**Licensee:** KHNL/KFVE License Subsidiary LLC, 201 Monroe St, RSA Tower, 20th Fl, Montgomery, AL 36104.

**Studio:** 315 Sand Island Access Rd, Honolulu, HI 96819.

**Mailing Address:** 150-B Puuhale Rd, Honolulu, HI 96819.

**Phone:** 808-847-3246. **Fax:** 808-845-3616.

**E-mail:** news8@khnl.com

**Web Site:** <http://www.khnl.com>

**Technical Facilities:** Channel No. 16 (482-488 MHz). Authorized power: 50-kw max. visual, aural. Antenna: 2684-ft above av. terrain, 183-ft. above ground, 4658-ft. above sea level.

Latitude	20°	39'	37"
Longitude	156°	21'	46"

**Note:** Latitude and longitude coordinates shown are based on the North American Datum of 1927 (NAD 27) as currently required by the Mass Media Bureau of the FCC.

**Ownership:** Raycom Media Inc. (Group Owner).

**Began Operation:** January 15, 2009. Began analog operations: August 22, 1989. Sale to Belo Corp. from Providence Journal Broadcasting Corp. approved by FCC February 28, 1997. Sale to present owner from Belo Corp. approved by FCC September 2, 1999.

**Represented (legal):** Covington & Burling.

**Personnel:**

**John L. Fink**, General Manager.

**Jason Hagiware**, General Sales Manager.

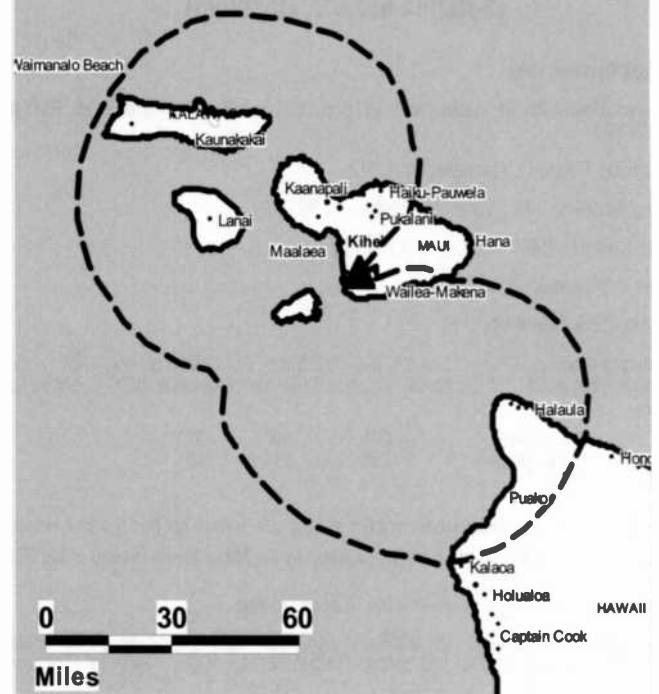
**Sharon Billingsley**, Local Sales Manager.

**Chad Kagawa**, National Sales Manager.

**Dan Dennison**, News Director.

**Keith Aotaki**, Engineering Director.

KOGG BMPCDT-20061206AAH GRANTED: 10/11/2007



© 2012 Warren Communications News

**Brian Kam**, Controller.

**Daniel Schmidt**, Program Director.

**Faye Yorck**, Marketing Director.

**City of License:** Wailuku. **Station DMA:** Honolulu, HI. **Rank:** 71.

**Nielsen Data:** Not available.

**KWHM**

**Ch. 21**

**(Satellite of KWHE, Honolulu)**

**Network Service:** IND.

**Grantee:** LeSEA Broadcasting of Hawaii Inc., 61300 S Ironwood Rd, South Bend, IN 46614-9019.

**Studio:** 1188 Bishop St, Ste 502, Honolulu, HI 96813.

**Mailing Address:** 1188 Bishop St, Ste 502, Honolulu, HI 96813.

**Phone:** 808-538-1414; 219-291-8200. **Fax:** 808-526-0326.

**E-mail:** tboquer@lesea.com

**Web Site:** http://www.kwhe.com

**Technical Facilities:** Channel No. 21 (512-518 MHz). Authorized power: 23.5-kw max. visual, aural. Antenna: 2477-ft above av. terrain, 187-ft. above ground, 4652-ft. above sea level.

Latitude 20° 39' 37"  
Longitude 156° 21' 46"

**Note:** Latitude and longitude coordinates shown are based on the North American Datum of 1927 (NAD 27) as currently required by the Mass Media Bureau of the FCC.

**Ownership:** LeSEA Broadcasting Corp. (Group Owner).

**Began Operation:** December 31, 2002. Station broadcasting digitally on its analog channel allotment. Began analog operations: June 15, 1993. Ceased analog operations: January 15, 2009.

**Personnel:**

**Tony Boquer, General Manager.**

**Michael Kemmerling, Chief Engineer.**

**Ray Flores, Traffic Manager.**

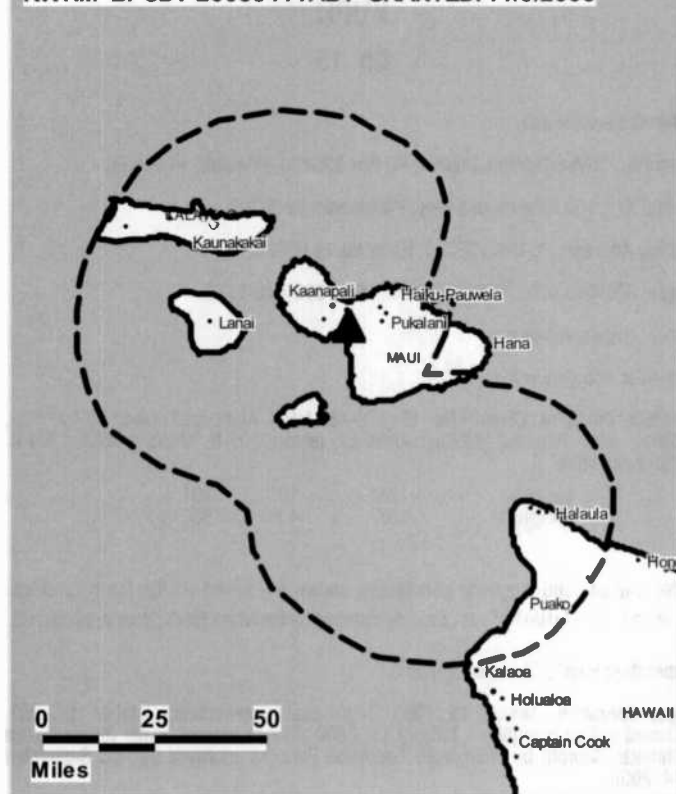
**City of License:** Wailuku. **Station DMA:** Honolulu, HI. **Rank:** 71.



FULLY SEARCHABLE • CONTINUOUSLY UPDATED • DISCOUNT RATES FOR PRINT PURCHASERS

For more information call 800-771-9202 or visit [www.warren-news.com](http://www.warren-news.com)

KWHM BPCDT-20080411ABY GRANTED: 11/5/2008



© 2012 Warren Communications News

Circulation © 2011 Nielsen. Coverage based on Nielsen study.

Grand Total	Cable TV Households	Non-cable TV Households	Total TV Households
Estimated Station Totals *	0	5,870	5,870
Average Weekly Circulation (2011)	0	640	640
Average Daily Circulation (2011)			59

Station DMA Total	Cable TV Households	Non-cable TV Households	Total TV Households
Estimated Station Totals *	0	5,870	5,870
Average Weekly Circulation (2011)	0	640	640
Average Daily Circulation (2011)			59

\*Estimated station totals are sums of the Nielsen TV and Cable TV household estimates for each county in which the station registers viewing of more than 5% as per the Nielsen Survey Methods.

## Hawaii — Waimanalo

**KUPU**

**Ch. 15**

**Network Service:** IND.

**Licensee:** Pacific Christian Church, PO Box 235770, Honolulu, HI 96823.

**Studio:** 41-1000 Kalaniana'ole Hwy, Waimanalo, HI 96795.

**Mailing Address:** PO Box 235770, Honolulu, HI 96823.

**Phone:** 808-943-0007; 808-259-3477. **Fax:** 808-440-1375.

**E-mail:** [manager@kupu.tv](mailto:manager@kupu.tv)

**Web Site:** <http://www.kupu.tv>

**Technical Facilities:** Channel No. 15 (476-482 MHz). Authorized power: 12-kw max. visual, aural. Antenna: 1224-ft above av. terrain, 107-ft. above ground, 1394-ft. above sea level.

Latitude	21°	19'	23"
Longitude	157°	40'	53"

**Note:** Latitude and longitude coordinates shown are based on the North American Datum of 1927 (NAD 27) as currently required by the Mass Media Bureau of the FCC.

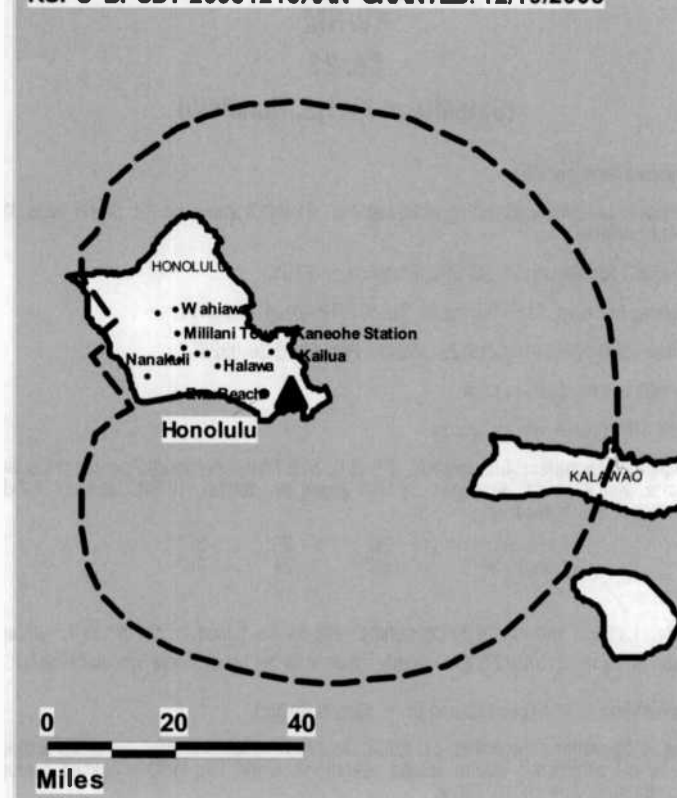
**Ownership:** Pacific Christian Church.

**Began Operation:** January 15, 2009. Began analog operations: October 10, 2003. Ceased analog operations: January 15, 2009. Sale to present owner (then Oceania Christian Church) by Waimanalo Television Partners approved by FCC September 14, 2006.

**City of License:** Waimanalo. **Station DMA:** Honolulu, HI. **Rank:** 71.

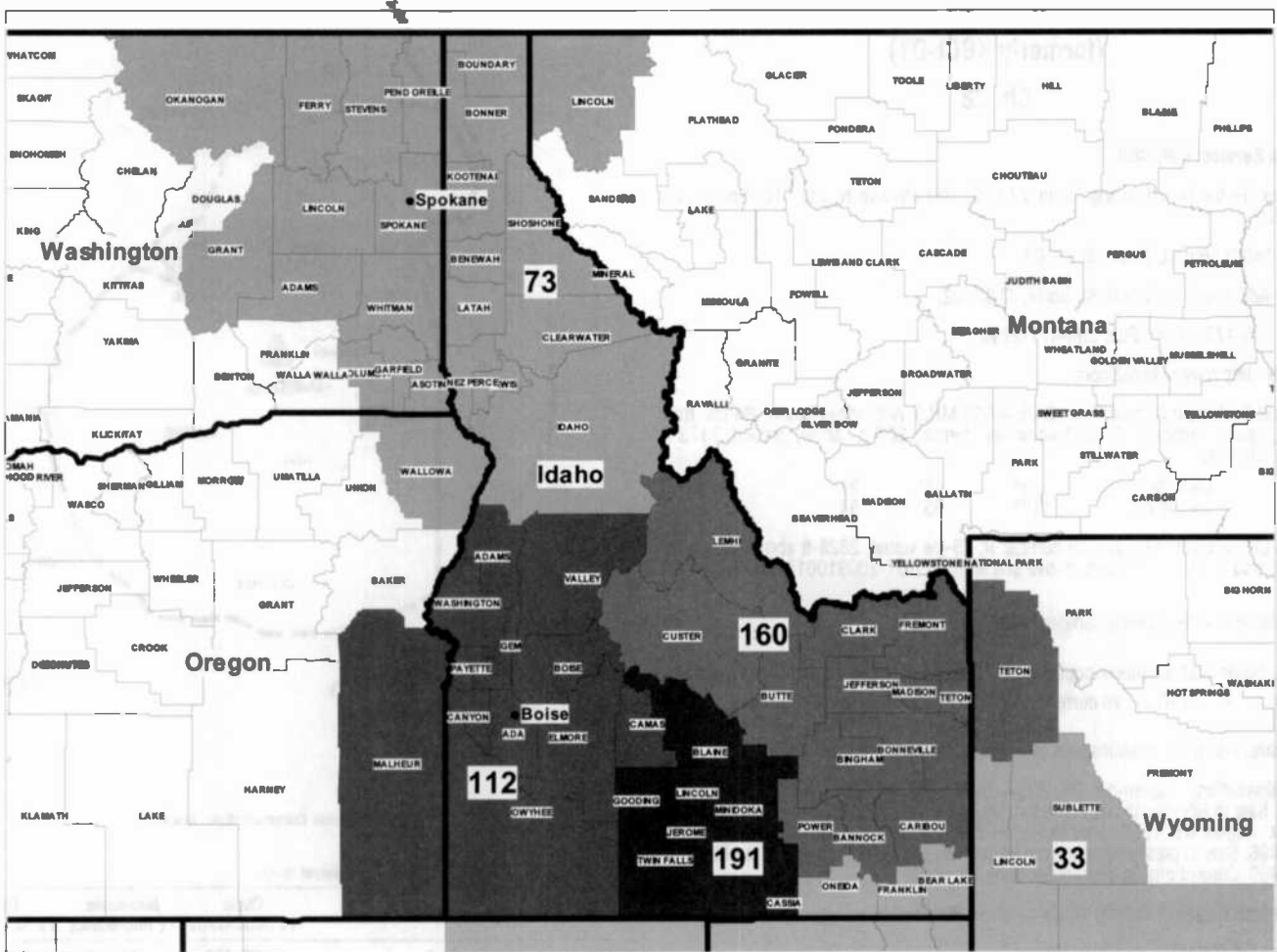
**Nielsen Data:** Not available.

KUPU BPCDT-20081218AAN GRANTED: 12/19/2008



© 2012 Warren Communications News





© 2012 Warren Communications News

MARKET	NIELSEN DMA TV HOUSEHOLDS	RANK	MARKET AREA COMMERCIAL STATIONS
Salt Lake City, UT	927,540	33	KCSG (14); KENV-DT (10); KGWR-TV (13); KJZZ-TV (46); KMYU (9); KPNZ (24); KSL-TV (38); KSTU (28); KTMW (20); KTVX (40); KUCW (48); KUPX-TV (29); KUTH-DT (32); KUTV (34); KVVV (3)
Spokane, WA	426,690	73	KAYU-TV (28); KGPX-TV (34); KHQ-TV (15); KLEW-TV (32); KREM (20); KSKN (36); KXLY-TV (13)
Boise, ID	261,810	112	KBOI-TV (28); KVI-TV (24); KKJB (39); KNIN-TV (10); KTRV-TV (13); KTVB (7)
Idaho Falls-Pocatello, ID (Jackson, WY)	128,940	160	KFXP (31); KIDK (36); KIFI-TV (8); KJWY (2); KPVI-DT (23)
Twin Falls, ID	65,800	191	KMVT (11); KXTF (34)

Idaho Station Totals as of October 1, 2011

	VHF	UHF	TOTAL
Commercial Television	5	8	13
Educational Television	1	4	5
	6	12	18

Idaho TV Station Index

KBOI-TV (Ch. 28) — Boise . . . . . p. A-402  
 KFXP (Ch. 31) — Pocatello . . . . . p. A-411  
 KIDK (Ch. 36) — Idaho Falls . . . . . p. A-406

KIFI-TV (Ch. 8) — Idaho Falls . . . . . p. A-407  
 KVI-TV (Ch. 24) — Nampa . . . . . p. A-409  
 KKJB (Ch. 39) — Boise . . . . . p. A-403  
 KLEW-TV (Ch. 32) — Lewiston . . . . . p. A-408  
 KMVT (Ch. 11) — Twin Falls . . . . . p. A-413

KNIN-TV (Ch. 10) — Caldwell . . . . . p. A-405  
 KPVI-DT (Ch. 23) — Pocatello . . . . . p. A-412  
 KTRV-TV (Ch. 13) — Nampa . . . . . p. A-410  
 KTVB (Ch. 7) — Boise . . . . . p. A-404  
 KXTF (Ch. 34) — Twin Falls . . . . . p. A-414

**KBOI-TV**  
 (formerly KBCI-DT)  
 Ch. 28

**Network Service:** CW, CBS.

**Licensee:** Fisher Broadcasting-Idaho TV LLC, 100 4th Ave N, Ste 510, Seattle, WA 98109.

**Studio:** 140 N 16th St, Boise, ID 83702.

**Mailing Address:** 140 N 16th St, Boise, ID 83702.

**Phone:** 208-472-2224. **Fax:** 208-472-2210.

**Web Site:** <http://www.kboi2.com>

**Technical Facilities:** Channel No. 28 (554-560 MHz). Authorized power: 89-kw max. visual, aural. Antenna: 2815-ft above av. terrain, 307-ft. above ground, 7173-ft. above sea level.

Latitude 43° 45' 21"  
 Longitude 116° 05' 54"

Holds CP for change to channel number 9, 25-kw visual, 2828-ft above av. terrain, 308-ft. above ground, 7365-ft. above sea level; BPCDT-20091001AAR.

**Transmitter:** Deer Point Peak, Shafer Butte.

**Note:** Latitude and longitude coordinates shown are based on the North American Datum of 1927 (NAD 27) as currently required by the Mass Media Bureau of the FCC.

**Ownership:** Fisher Communications Inc. (Group Owner).

**Began Operation:** September 20, 2001. Began analog operations: November 26, 1953. Sale to Northwest Television Inc. by Boise Valley Broadcasters Inc. approved by FCC August 31, 1976. Sale to Retlaw Enterprises Inc. approved by FCC March 31, 1996. Sale to present owner from Retlaw Enterprises Inc. approved by FCC April 20, 1999. Ceased analog operations: June 12, 2009.

**Represented (legal):** Pillsbury Winthrop Shaw Pittman LLP.

**Represented (sales):** Katz Media Group.

**Personnel:**

**Eric Jordan**, General Manager.

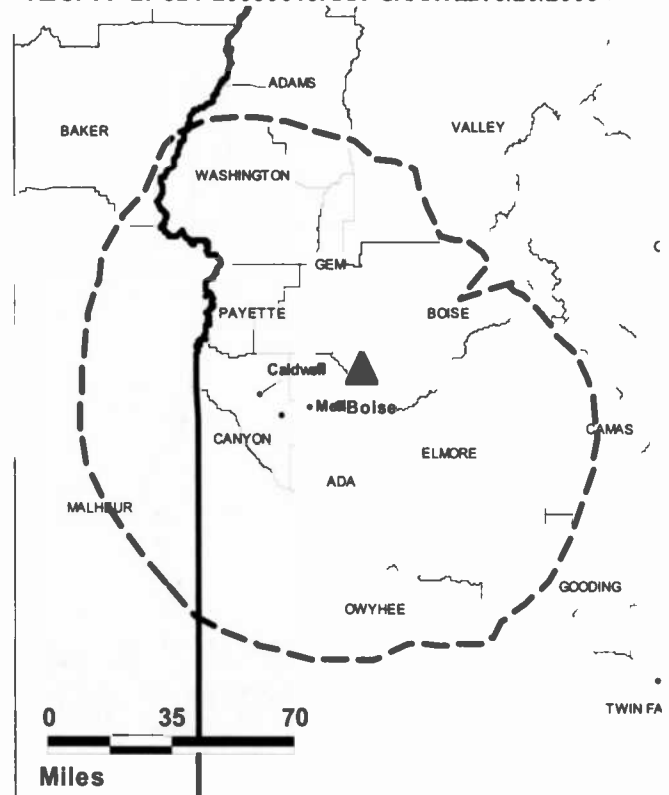
**Julie Weindel**, News Director.

**Robert Mottaz**, Chief Engineer.

**Sean McBride**, Promotions Director.

**City of License:** Boise. **Station DMA:** Boise, ID. **Rank:** 112.

KBOI-TV BPCDT-20080619AKX GRANTED: 8/20/2008



© 2012 Warren Communications News

Circulation © 2011 Nielsen. Coverage based on Nielsen study.

GrandTotal	Cable TV Households	Non-cable TV Households	Total TV Households
Estimated Station Totals *	62,730	178,410	241,140
Average Weekly Circulation (2011)	40,501	101,572	142,073
Average Daily Circulation (2011)			66,511
Station DMA Total	Cable TV Households	Non-cable TV Households	Total TV Households
Estimated Station Totals *	62,730	178,410	241,140
Average Weekly Circulation (2011)	40,501	101,572	142,073
Average Daily Circulation (2011)			66,511

\*Estimated station totals are sums of the Nielsen TV and Cable TV household estimates for each county in which the station registers viewing of more than 5% as per the Nielsen Survey Methods.

**KKJB**  
**Ch. 39**

**Network Service:** IND.

**Licensee:** Cocola Broadcasting Companies LLC, 706 W Herndon Ave, Fresno, CA 93650-1033.

**Studio:** 1976 Century Way, Boise, ID 83709.

**Mailing Address:** 706 W Herndon Ave, Fresno, CA 93650.

**Phone:** 208-331-3900. **Fax:** 559-435-3201.

**E-mail:** info@cocolatv.com

**Web Site:** http://www.kkjbtv.com

**Technical Facilities:** Channel No. 39 (320-626 MHz). Authorized power: 35-kw max. visual, aural. Antenna: 1752-ft above av. terrain, 164-ft. above ground, 6020-ft. above sea level.

Latitude	43°	44'	23"
Longitude	116°	08'	15"

**Note:** Latitude and longitude coordinates shown are based on the North American Datum of 1927 (NAD 27) as currently required by the Mass Media Bureau of the FCC.

**Ownership:** Boise Telecasters LP.

**Began Operation:** June 2, 2009. Station broadcasting digitally on its analog channel allotment. Began analog operations: January 17, 2005. Sale to present owner by Gary M. Cocola Family Trust approved by FCC May 11, 2004. Sale to Gary M. Cocola Family Trust by KM Communications Inc. approved by FCC March 11, 2004. Ceased analog operations: June 12, 2009.

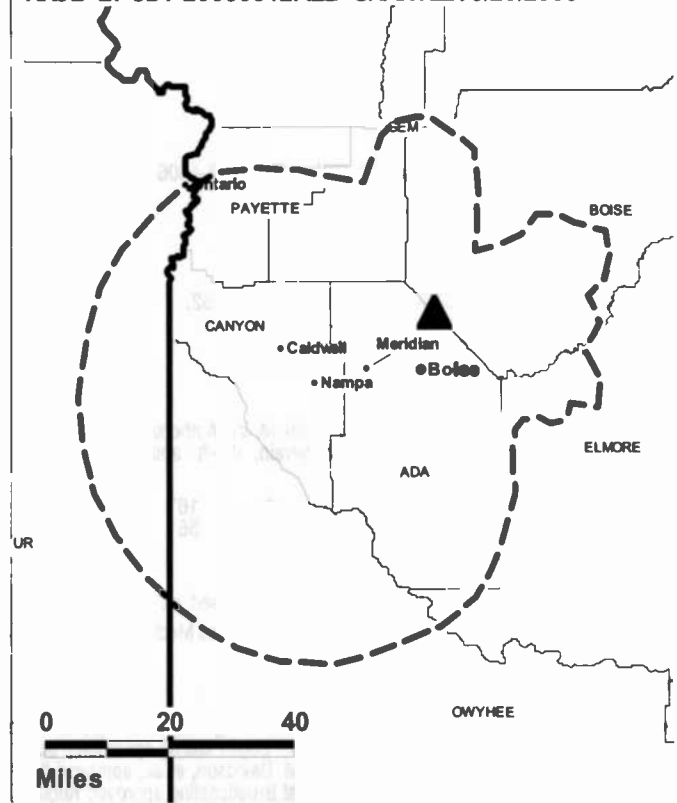
**Represented (legal):** Dow Lohnes PLLC.

**Personnel:**

**Gary Cocola, General Manager.**

**City of License:** Boise. **Station DMA:** Boise, ID. **Rank:** 112.

KKJB BPCDT-20080312AEB GRANTED: 5/23/2008



© 2012 Warren Communications News

Nielsen Data: Not available.

**KTVB**  
Ch. 7

Network Service: NBC.

Licensee: Belo TV Inc., 400 S Record St, Dallas, TX 75202-4806.

Studio: 5407 Fairview Ave, Boise, ID 83706.

Mailing Address: PO Box 7, Boise, ID 83707.

Phone: 208-375-7277; 800-559-7277. Fax: 208-378-1762.

E-mail: darnstrong@ktvb.com

Web Site: <http://www.ktvb.com>

Technical Facilities: Channel No. 7 (174-180 MHz). Authorized power: 42.1-kw visual, aural. Antenna: 2644-ft above av. terrain, 189-ft. above ground, 7170-ft. above sea level.

Latitude	43°	45'	16"
Longitude	116°	05'	56"

Note: Latitude and longitude coordinates shown are based on the North American Datum of 1927 (NAD 27) as currently required by the Mass Media Bureau of the FCC.

Ownership: Belo Corp. (Group Owner).

Began Operation: November 1, 2002. Standard and High Definition. Station broadcasting digitally on its analog channel allotment. Began analog operations: July 12, 1953. Sale to King Broadcasting by Georgia M. Davidson, et al., approved by FCC February 22, 1980. Sale to Providence Journal Broadcasting approved August 27, 1991. Sale to present owner approved by FCC February 28, 1997. Ceased analog operations: June 12, 2009.

Represented (sales): TeleRep Inc.

**Personnel:**

Doug Armstrong, President & General Manager.

Paul Budell, Operations Manager.

Kristi Edmunds, Sales & Marketing Director.

Brad Bond, Local Sales Manager.

Tom Zito, National Sales Manager.

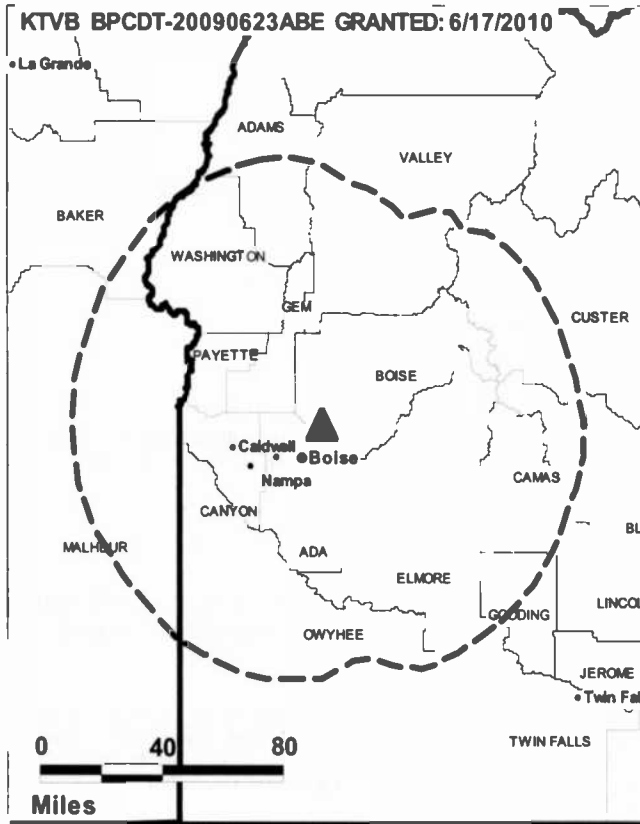
Richard Strack, Chief Engineer.

Ryan Bestal, Controller.

Traci Liew, Research Director.

Shannon Godsey, Program Director & Traffic Manager.

City of License: Boise. Station DMA: Boise, ID. Rank: 112.



Circulation © 2011 Nielsen. Coverage based on Nielsen study.

GrandTotal	Cable TV Households	Non-cable TV Households	Total TV Households
Estimated Station Totals *	62,730	184,140	246,870
Average Weekly Circulation (2011)	47,255	129,606	176,861
Average Daily Circulation (2011)			97,777
Station DMA Total	Cable TV Households	Non-cable TV Households	Total TV Households
Estimated Station Totals *	62,730	178,410	241,140
Average Weekly Circulation (2011)	47,255	129,142	176,397
Average Daily Circulation (2011)			97,599
Other DMA Total	Cable TV Households	Non-cable TV Households	Total TV Households
Estimated Station Totals *	0	5,730	5,730
Average Weekly Circulation (2011)	0	464	464
Average Daily Circulation (2011)			178

\*Estimated station totals are sums of the Nielsen TV and Cable TV household estimates for each county in which the station registers viewing of more than 5% as per the Nielsen Survey Methods.

**KNIN-TV**  
**Ch. 10**

**Network Service:** FOX.

**Licensee:** Journal Broadcast Corp., 3355 S Valley View Blvd, Las Vegas, NV 89102.

**Studio:** 816 W Bannock, Ste 402, Boise, ID 83702.

**Mailing Address:** 816 W Bannock, Ste 402, Boise, ID 83702.

**Phone:** 208-331-0909. **Fax:** 208-344-0119.

**E-mail:** rkemp@journalbroadcastgroup.com

**Web Site:** http://www.knin.com

**Technical Facilities:** Channel No. 10 (192-198 MHz). Authorized power: 14-kw visual, aural. Antenna: 2684-ft above av. terrain, 177-ft. above ground, 7218-ft. above sea level.

Latitude	43°	45'	18"
Longitude	116°	05'	52"

Holds CP for change to 25-kw visual, 2684-ft above av. terrain, 177-ft. above ground, 7214-ft. above sea level; BPCDT-20110613ACT.

**Note:** Latitude and longitude coordinates shown are based on the North American Datum of 1927 (NAD 27) as currently required by the Mass Media Bureau of the FCC.

**Ownership:** Journal Communications Inc.

**Began Operation:** June 13, 2006. Began analog operations: December 28, 1992. Ceased analog operations: June 12, 2009. Sale to present owner by Banks Broadcasting Inc. approved by FCC January 16, 2009 after reconsideration. Sale was initially dismissed by FCC November 10, 2008. Sale to Banks Broadcasting Inc. by Schuyler Broadcasting Corp. (Bill Schuyler) approved by FCC March 19, 2001. Sale to Schuyler Broadcasting Corp. by TRC Communication Inc. approved by FCC May 21, 1991.

**Represented (legal):** Leventhal, Senter & Lerman PLLC.

**Represented (sales):** Blair Television.

**Personnel:**

Lyle Banks, President & Chief Operating Officer.

Larry Newton, General Manager.

Roger Ayers, General Sales Manager.

Tom Keithly, National & Local Sales Manager.

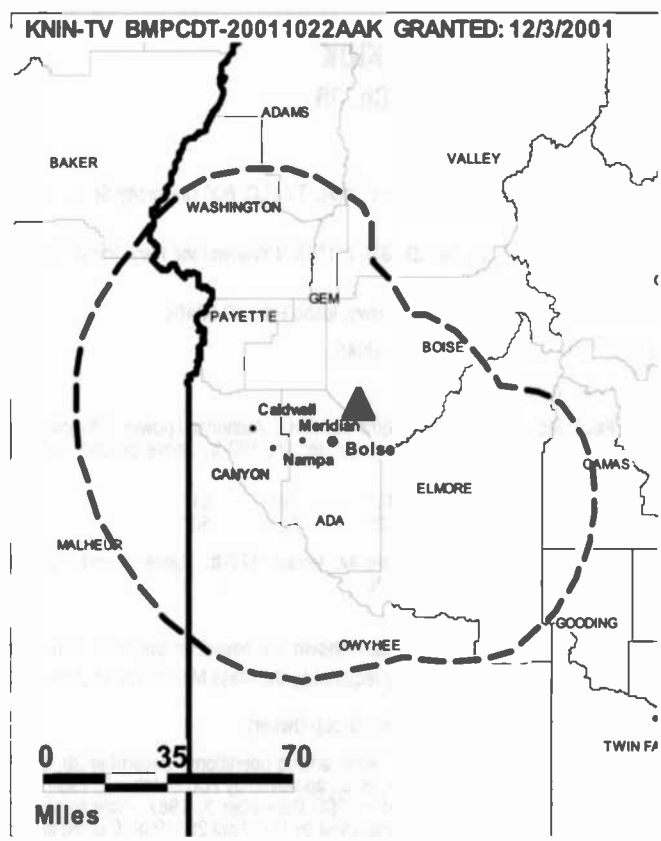
Rick Kemp, Engineering Director.

Tauna Pacheco, Business Manager.

Toni Gillett, Program Director.

Jim Stoner, Promotion Director.

Andy Favor, Production Manager.



© 2012 Warren Communications News

Nicole Pulley, Traffic Manager.

**City of License:** Caldwell. **Station DMA:** Boise, ID. **Rank:** 112.

Circulation © 2011 Nielsen. Coverage based on Nielsen study.

GrandTotal	Cable TV Households	Non-cable TV Households	Total TV Households
Estimated Station Totals *	62,730	178,410	241,140
Average Weekly Circulation (2011)	13,426	59,332	72,758
Average Daily Circulation (2011)			24,427
Station DMA Total	Cable TV Households	Non-cable TV Households	Total TV Households
Estimated Station Totals *	62,730	178,410	241,140
Average Weekly Circulation (2011)	13,426	59,332	72,758
Average Daily Circulation (2011)			24,427

\*Estimated station totals are sums of the Nielsen TV and Cable TV household estimates for each county in which the station registers viewing of more than 5% as per the Nielsen Survey Methods.

**Idaho — Idaho Falls**

**KIDK  
Ch. 36**

**Network Service:** MNT, CBS.

**Licensee:** Fisher Broadcasting-Southeast Idaho TV LLC, 600 University St, Ste 1525, Seattle, WA 98101.

**Studios:** 145 S Arthur, Pocatello, ID 83204; 1915 N Yellowstone Hwy, Idaho Falls, ID 83404.

**Mailing Address:** 1915 N Yellowstone Hwy, Idaho Falls, ID 83404.

**Phone:** 208-522-5100. **Fax:** 208-535-0946.

**Web Site:** <http://www.kidk.com>

**Technical Facilities:** Channel No. 36 (602-608 MHz). Authorized power: 200-kw max. visual, aural. Antenna: 1499-ft above av. terrain, 102-ft. above ground, 6673-ft. above sea level.

Latitude 43° 29' 51"  
Longitude 112° 39' 50"

Holds CP for change to 1604-ft above av. terrain, 177-ft. above ground, 6749-ft. above sea level; BPCDT-20080617ADL.

**Note:** Latitude and longitude coordinates shown are based on the North American Datum of 1927 (NAD 27) as currently required by the Mass Media Bureau of the FCC.

**Ownership:** Fisher Communications Inc. (Group Owner).

**Began Operation:** October 12, 2006. Began analog operations: December 20, 1953. Sale to John Price by Lucille J. Ricks, et al., approved by FCC October 2, 1984. Sale to Retlaw Enterprises Inc. approved by FCC December 3, 1987. Sale to present owner from Retlaw Enterprises Inc. approved by FCC April 20, 1999. Ceased analog operations: June 12, 2009.

**Represented (legal):** Pillsbury Winthrop Shaw Pittman LLP.

**Represented (sales):** Katz Media Group.

**Personnel:**

**Mark Danielson**, General Manager.

**Rick Landon**, National & Regional Sales Manager.

**Todd Hendricks**, Local Sales Manager.

**Kim Southwick**, Operations Manager.

**Curtis Jackson**, News Director.

**Gary Smith**, Chief Engineer.

**Kent Harmon**, Business Manager.

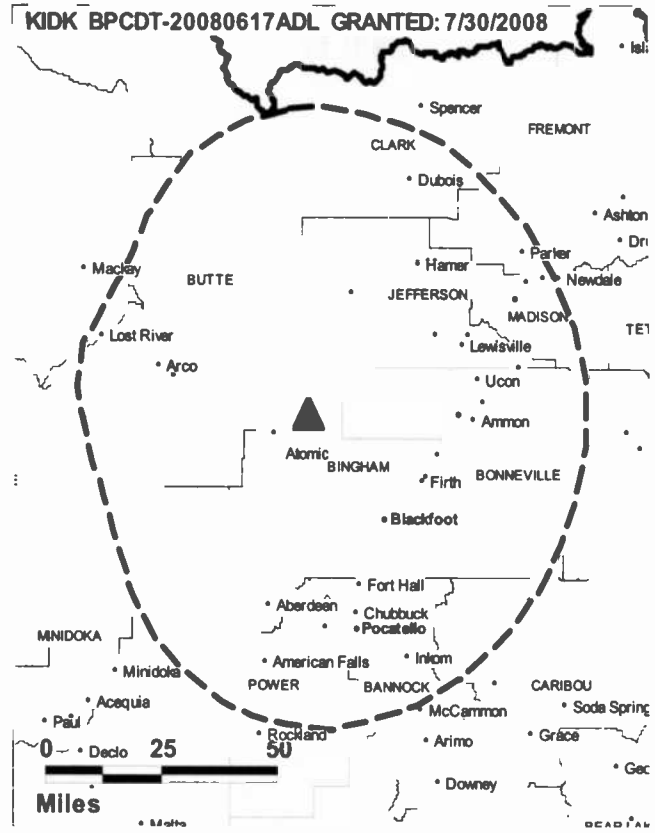
**Kerri Huyck**, Program Director.

**Shilo Loree**, Promotions Director.

**LeNea Ricks**, Traffic Manager.

**City of License:** Idaho Falls. **Station DMA:** Idaho Falls-Pocatello, ID (Jackson, WY).

**Rank:** 160.



Circulation © 2011 Nielsen. Coverage based on Nielsen study.

GrandTotal	Cable TV Households	Non-cable TV Households	Total TV Households
Estimated Station Totals *	43,380	65,180	108,560
Average Weekly Circulation (2011)	22,977	32,304	55,281
Average Daily Circulation (2011)			24,576
Station DMA Total	Cable TV Households	Non-cable TV Households	Total TV Households
Estimated Station Totals *	38,890	65,180	104,070
Average Weekly Circulation (2011)	22,404	32,304	54,708
Average Daily Circulation (2011)			24,540
Other DMA Total	Cable TV Households	Non-cable TV Households	Total TV Households
Estimated Station Totals *	4,490	0	4,490
Average Weekly Circulation (2011)	573	0	573
Average Daily Circulation (2011)			36

\*Estimated station totals are sums of the Nielsen TV and Cable TV household estimates for each county in which the station registers viewing of more than 5% as per the Nielsen Survey Methods.

**Idaho — Idaho Falls**

**KIFI-TV**

**Ch. 8**

**Network Service:** TEL, CW, ABC.

**Licensee:** NPG of Idaho Inc., 825 Edmond St, c/o New Press & Gazette Co., St. Joseph, MO 64501.

**Studio:** 1915 N Yellowstone Hwy, Idaho Falls, ID 83401.

**Mailing Address:** PO Box 2148, Idaho Falls, ID 83403.

**Phone:** 208-525-8888. **Fax:** 208-522-1930.

**E-mail:** mdanielson@localnews8.com

**Web Site:** http://www.localnews8.com

**Technical Facilities:** Channel No. 8 (180-186 MHz). Authorized power: 63-kw visual, aural. Antenna: 1522-ft above av. terrain, 141-ft. above ground, 6670-ft. above sea level.

Latitude 43° 30' 04"  
Longitude 112° 39' 43"

**Note:** Latitude and longitude coordinates shown are based on the North American Datum of 1927 (NAD 27) as currently required by the Mass Media Bureau of the FCC.

**Ownership:** News Press & Gazette Co. (Group Owner).

**Began Operation:** February 9, 2006. Station plans to broadcast digitally on its analog channel allotment. Began analog operations: January 23, 1961. Sale to present owner by The Post Co. approved by FCC June 15, 2005.

**Represented (legal):** Smithwick & Belendiuk PC.

**Personnel:**

**Mark Danielson, General Manager.**

**Monte Young, General Sales Manager.**

**Rick Landon, National Sales Manager.**

**Curtis Jackson, News Director.**

**Tory Willmore, Assistant Chief Engineer.**

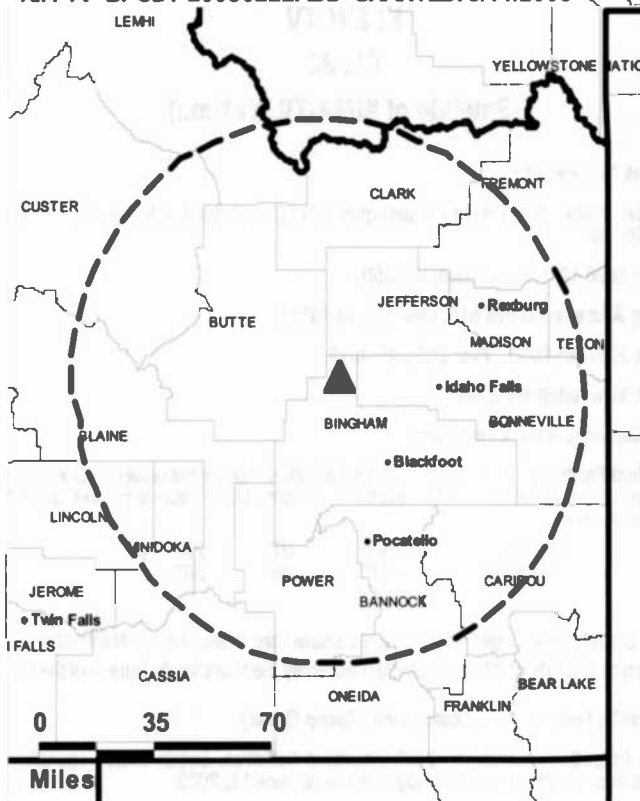
**Lee Shumway, Controller.**

**Michael Shiverdecker, Promotion Coordinator.**

**City of License:** Idaho Falls. **Station DMA:** Idaho Falls-Pocatello, ID (Jackson, WY).

**Rank:** 160.

**KIR-TV BPCDT-20080222ADD GRANTED: 3/11/2008**



© 2012 Warren Communications News

Circulation © 2011 Nielsen. Coverage based on Nielsen study.

Grand Total	Cable TV Households	Non-cable TV Households	Total TV Households
Estimated Station Totals *	43,380	69,370	112,750
Average Weekly Circulation (2011)	26,355	37,656	64,011
Average Daily Circulation (2011)			30,108
Station DMA Total	Cable TV Households	Non-cable TV Households	Total TV Households
Estimated Station Totals *	38,890	65,180	104,070
Average Weekly Circulation (2011)	25,478	37,329	62,807
Average Daily Circulation (2011)			29,802
Other DMA Total	Cable TV Households	Non-cable TV Households	Total TV Households
Estimated Station Totals *	4,490	4,190	8,680
Average Weekly Circulation (2011)	877	327	1,204
Average Daily Circulation (2011)			306

\*Estimated station totals are sums of the Nielsen TV and Cable TV household estimates for each county in which the station registers viewing of more than 5% as per the Nielsen Survey Methods.

**KLEW-TV**  
**Ch. 32**  
**(Satellite of KIMA-TV, Yakima)**

**Network Service:** CBS.

**Licensee:** Fisher Broadcasting-Washington TV LLC, 100 4th Ave N, Ste 510, Seattle, WA 98109.

**Studio:** 2626 17th St, Lewiston, ID 83501.

**Mailing Address:** PO Box 615, Lewiston, ID 83501.

**Phone:** 208-746-2636. **Fax:** 208-746-4819.

**E-mail:** klewfred@klewtv.com

**Web Site:** http://www.klewtv.com

**Technical Facilities:** Channel No. 32 (578-584 MHz). Authorized power: 133-kw max. visual, aural. Antenna: 1145-ft above av. terrain, 157-ft. above ground, 3081-ft. above sea level.

Latitude 46° 27' 27"  
 Longitude 117° 05' 56"

**Note:** Latitude and longitude coordinates shown are based on the North American Datum of 1927 (NAD 27) as currently required by the Mass Media Bureau of the FCC.

**Ownership:** Fisher Communications Inc. (Group Owner).

**Began Operation:** March 29, 2002. Standard Definition. Began analog operations: December 7, 1955. Ceased analog operations: June 12, 2009.

**Represented (engineering):** Hammett & Edison Inc.

**Represented (legal):** Pillsbury Winthrop Shaw Pittman LLP.

**Represented (sales):** Katz Media Group.

**Personnel:**

**Fred I. Fickenwirth**, Station Manager & General Sales Manager.

**Lori Krause**, Traffic Manager.

**Natalie Filpper**, Public Affairs Director.

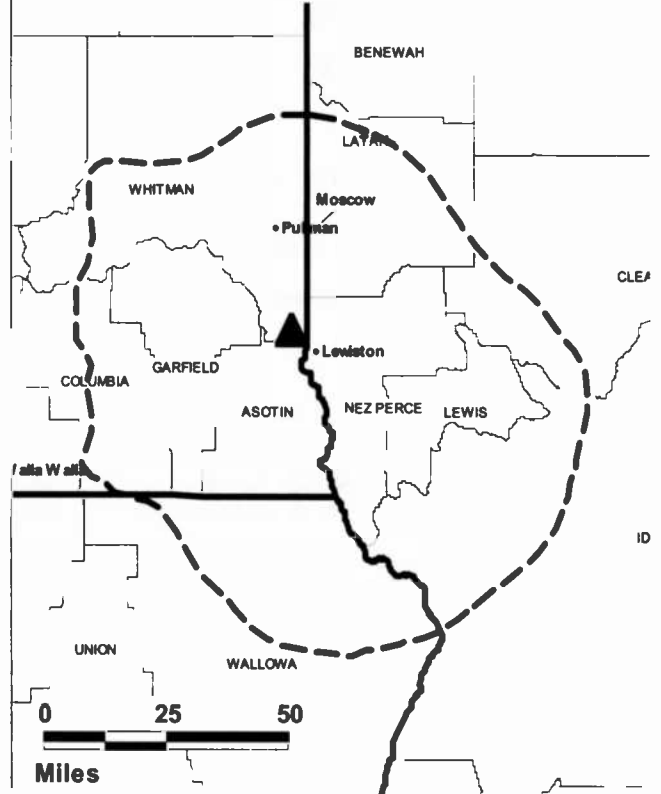
**Greg Meyer**, News Director & Production Manager.

**Bill Dunlap**, Chief Engineer.

**Cheryl Menke**, Business Manager.

**City of License:** Lewiston. **Station DMA:** Spokane, WA. **Rank:** 73.

KLEW-TV BMPCDT-20091009AAR GRANTED: 12/10/2009



Circulation © 2011 Nielsen. Coverage based on Nielsen study.

GrandTotal	Cable TV Households	Non-cable TV Households	Total TV Households
Estimated Station Totals *	22,720	75,010	97,730
Average Weekly Circulation (2011)	9,088	10,291	19,379
Average Daily Circulation (2011)			8,011
Other DMA Total	Cable TV Households	Non-cable TV Households	Total TV Households
Estimated Station Totals *	22,720	75,010	97,730
Average Weekly Circulation (2011)	9,088	10,291	19,379
Average Daily Circulation (2011)			8,011

\*Estimated station totals are sums of the Nielsen TV and Cable TV household estimates for each county in which the station registers viewing of more than 5% as per the Nielsen Survey Methods.



**KIVI-TV**  
**Ch. 24**

**Network Service:** ABC.

**Licensee:** Journal Broadcast Corp., 3355 S Valley View Blvd, Las Vegas, NV 89102.

**Studio:** 1866 E Chisholm Dr, Nampa, ID 83687.

**Mailing Address:** PO Box 4125, Boise, ID 83711.

**Phone:** 208-336-0500. **Fax:** 208-381-6682.

**Web Site:** <http://www.kivitv.com>

**Technical Facilities:** Channel No. 24 (530-536 MHz). Authorized power: 589-kw max. visual, aural. Antenna: 2815-ft above ~~av.~~ terrain, 307-ft. above ground, 7364-ft. above sea level.

Latitude 43° 45' 21"  
Longitude 116° 05' 54"

Holds CP for change to 736-kw max. visual; BPCDT-20110616AAL.

**Note:** Latitude and longitude coordinates shown are based on the North American Datum of 1927 (NAD 27) as currently required by the Mass Media Bureau of the FCC.

**Ownership:** Journal Communications Inc. (Group Owner).

**Began Operation:** September 17, 2001. Standard Definition. Began analog operations: February 1, 1974. Ceased analog operations: June 12, 2009. Sale to Evening Post Publishing Co. by Futura Corp. approved by FCC August 25, 1981. Sale to present owner by Evening Post Publishing Co. approved by FCC November 15, 2001.

**Represented (engineering):** Warmus & Associates Inc.

**Represented (legal):** Leventhal, Senter & Lerman PLLC.

**Personnel:**

**Marie McGlynn**, Vice President & General Manager.

**Ken Ritchie**, General Sales Manager.

**Norma Petty**, Local Sales Manager.

**Dan McColly**, Operations & Marketing Director.

**Tauna Lange**, News Director.

**Rick Kemp**, Engineering Director.

**Cathy Prazenica**, Office Manager.

**Brian Perkins**, Programming & Traffic Manager.

**Kraig Spille**, Production Manager.

**City of License:** Nampa. **Station DMA:** Boise, ID. **Rank:** 112.



© 2012 Warren Communications News

Circulation © 2011 Nielsen. Coverage based on Nielsen study.

GrandTotal	Cable TV Households	Non-cable TV Households	Total TV Households
Estimated Station Totals *	62,730	178,410	241,140
Average Weekly Circulation (2011)	37,455	99,426	136,881
Average Daily Circulation (2011)			50,830

Station DMA Total	Cable TV Households	Non-cable TV Households	Total TV Households
Estimated Station Totals *	62,730	178,410	241,140
Average Weekly Circulation (2011)	37,455	99,426	136,881
Average Daily Circulation (2011)			50,830

\*Estimated station totals are sums of the Nielsen TV and Cable TV household estimates for each county in which the station registers viewing of more than 5% as per the Nielsen Survey Methods.

**KTRV-TV**  
Ch. 13

**Network Service:** IND.

**Licensee:** Idaho Independent Television Inc, PO Box 1212, Nampa, ID 83653-1212.

**Studio:** One 6th St N, Nampa, ID 83653.

**Mailing Address:** PO Box 1212, Nampa, ID 83653-1212.

**Phone:** 208-466-1200. **Fax:** 208-467-6958.

**E-mail:** rickyj@ktrv.com

**Web Site:** http://www.fox12idaho.com

**Technical Facilities:** Channel No. 13 (210-216 MHz). Authorized power: 17-kw visual, aural. Antenna: 2720-ft above av. terrain, 243-ft. above ground, 7283-ft. above sea level.

Latitude	43°	45'	18"
Longitude	116°	05'	52"

**Note:** Latitude and longitude coordinates shown are based on the North American Datum of 1927 (NAD 27) as currently required by the Mass Media Bureau of the FCC.

**Ownership:** Block Communications Inc. (Group Owner).

**Began Operation:** November 1, 2004. Began analog operations: October 18, 1981. Ceased analog operations: June 12, 2009. Sale to present owner by Peyton Broadcasting Ltd. approved by FCC April 23, 1985.

**Represented (sales):** Katz Media Group.

**Represented (legal):** Dow Lohnes PLLC.

**Represented (engineering):** Cohen Dippell & Everist PC.

**Personnel:**

**Ricky J. Josephs**, President & General Manager.

**Jim McKenna**, Treasurer & Chief Financial Officer.

**Missy Hughes**, National Sales Manager.

**Ken Hunter**, General & Local Sales Manager.

**Bob Jaundalderis**, News Director.

**Dan Paixao**, Chief Engineer.

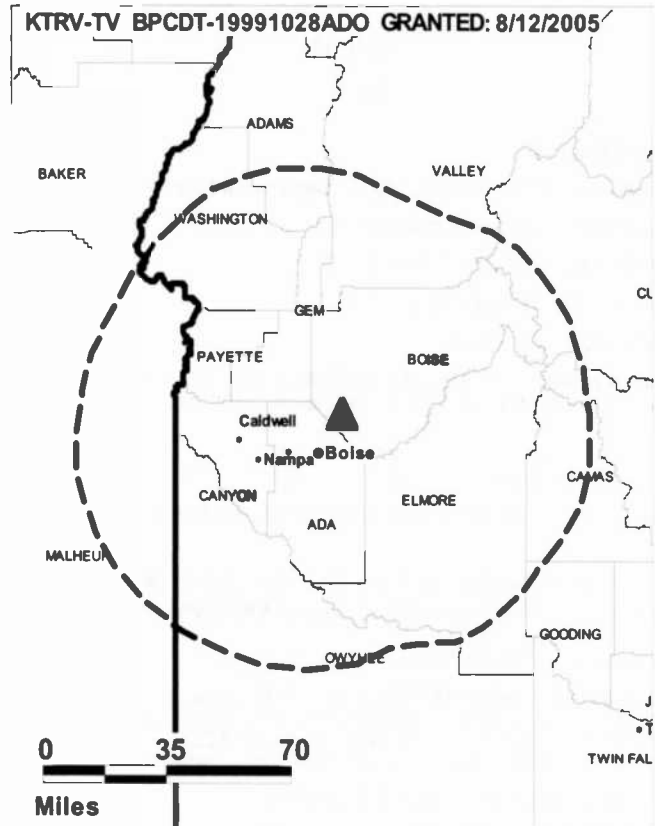
**C. J. Gish**, Program Director.

**Mary Shaner**, Promotion Manager.

**Dan Widner**, Production & Creative Services Director.

**Tom Keithly**, Regional Sales Coordinator.

**Trisha Soester**, Traffic Manager.



© 2012 Warren Communications News

**City of License:** Nampa. **Station DMA:** Boise, ID. **Rank:** 112.

Circulation © 2011 Nielsen. Coverage based on Nielsen study.

GrandTotal	Cable TV Households	Non-cable TV Households	Total TV Households
Estimated Station Totals *	62,730	178,410	241,140
Average Weekly Circulation (2011)	25,604	84,757	110,361
Average Daily Circulation (2011)			35,213
Station DMA Total	Cable TV Households	Non-cable TV Households	Total TV Households
Estimated Station Totals *	62,730	178,410	241,140
Average Weekly Circulation (2011)	25,604	84,757	110,361
Average Daily Circulation (2011)			35,213

\*Estimated station totals are sums of the Nielsen TV and Cable TV household estimates for each county in which the station registers viewing of more than 5% as per the Nielsen Survey Methods.

**Idaho — Pocatello**

**KFXP  
Ch. 31**

**Network Service:** FOX.

**Licensee:** Compass Communications of Idaho Inc., 137 Magnolia Bend Dr, Livingston, TX 77351.

**Studio:** 902 E. Sherman, Pocatello, ID 83201.

**Mailing Address:** 902 E Sherman St, Pocatello, ID 83201.

**Phone:** 208-232-6666; 208-232-3141. **Fax:** 208-232-6678.

**E-mail:** sgoings@kpvi.com

**Web Site:** http://www.kfxp.com

**Technical Facilities:** Channel No. 31 (572-578 MHz). Authorized power: 68.5-kw max. visual, aural. Antenna: 1467-ft above av. terrain, 512-ft. above ground, 6749-ft. above sea level.

Latitude 42° 55' 15"  
Longitude 112° 20' 44"

**Transmitter:** 5-mi. NE of Pocatello.

**Note:** Latitude and longitude coordinates shown are based on the North American Datum of 1927 (NAD 27) as currently required by the Mass Media Bureau of the FCC.

**Ownership:** Compass Communications of Idaho Inc.

**Began Operation:** November 17, 2008. Analog operations began: March 1, 2000. Station broadcasting digitally on its analog channel allotment. Sale to present owner by Channel 31 Inc. approved by FCC July 22, 1999. Transfer of control to Channel 31 Inc. by Winstar Broadcasting Corp. approved September 4, 1998. Ceased analog operations: October 20, 2008.

**Represented (sales):** Blair Television.

**Represented (legal):** Fletcher, Heald & Hildreth PLC.

**Personnel:**

Shelley Goings, General Manager.

Robin Estoponal, Chief Engineer.

Patrick Anderson, General Sales Manager.

Lynn Graham, National Sales Manager.

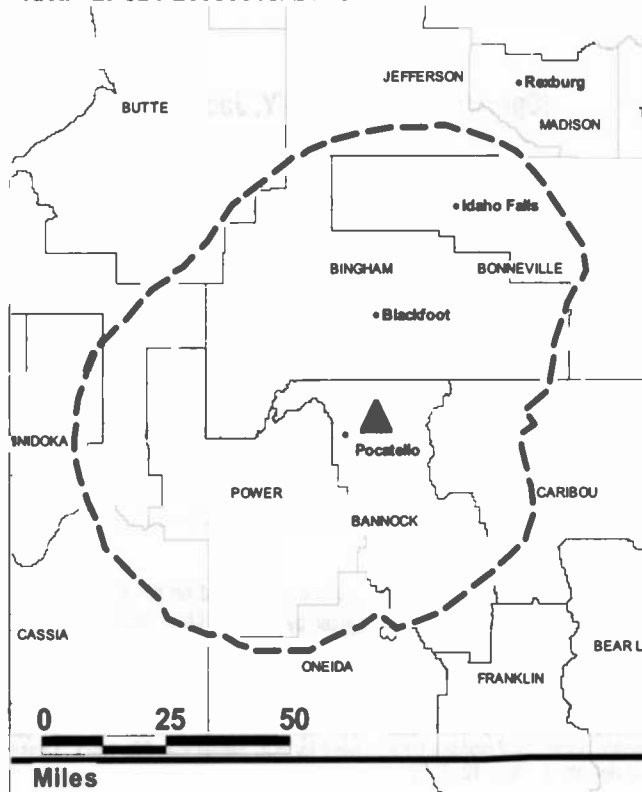
Ralph Toddre, Program Director.

Scott Larkin, Creative Services Director.

**City of License:** Pocatello. **Station DMA:** Idaho Falls-Pocatello, ID (Jackson, WY).

**Rank:** 160.

**KFXP BPCDT-20080618ADE GRANTED: 8/11/2008**



© 2012 Warren Communications News

Circulation © 2011 Nielsen. Coverage based on Nielsen study.

GrandTotal	Cable TV Households	Non-cable TV Households	Total TV Households
Estimated Station Totals *	38,890	65,180	104,070
Average Weekly Circulation (2011)	16,144	20,090	36,234
Average Daily Circulation (2011)			10,288

Station DMA Total	Cable TV Households	Non-cable TV Households	Total TV Households
Estimated Station Totals *	38,890	65,180	104,070
Average Weekly Circulation (2011)	16,144	20,090	36,234
Average Daily Circulation (2011)			10,288

\*Estimated station totals are sums of the Nielsen TV and Cable TV household estimates for each county in which the station registers viewing of more than 5% as per the Nielsen Survey Methods.

**KPVI-DT**  
**Ch. 23**  
**(Operates satellite KJWY, Jackson)**

**Network Service:** NBC.

**Licensee:** Oregon Trail Broadcasting Co., 1500 Foremaster Ln, Las Vegas, NV 89101.

**Studio:** 902 E Sherman, Pocatello, ID 83201.

**Mailing Address:** 902 E Sherman St, Pocatello, ID 83201.

**Phone:** 208-232-6666. **Fax:** 208-233-6678.

**E-mail:** sgoings@kpvi.com

**Web Site:** http://www.kpvi.com

**Technical Facilities:** Channel No. 23 (524-530 MHz). Authorized power: 505-kw max. visual, aural. Antenna: 1307-ft above av. terrain, 338-ft. above ground, 6574-ft. above sea level.

Latitude 42° 55' 12.8"  
 Longitude 112° 20' 44.6"

**Note:** Latitude and longitude coordinates shown are based on the North American Datum of 1927 (NAD 27) as currently required by the Mass Media Bureau of the FCC.

**Ownership:** Sunbelt Communications Co. (Group Owner).

**Began Operation:** July 6, 2006. Began analog operations: April 26, 1974. Sale to Ambassador Media Corp. from Futura Corp. approved by FCC October 25, 1983. Sale to present owner by Ambassador approved by FCC September 29, 1995. Ceased analog operations: June 12, 2009.

**Represented (sales):** Blair Television.

**Personnel:**

**Shelley Goings**, General Manager.

**Patrick Anderson**, General Sales Manager.

**Lin Graham**, Regional Sales Manager.

**Patrick Fisher**, National Sales Manager.

**Brenda Baumgartner**, News Director.

**Robin Estopinal**, Chief Engineer.

**Ralph Toddre**, Program Director.

**Rocky Hansen**, Production & Promotion Director.

**Scott Larkin**, Creative Services Director.

**Barb Monroy**, Traffic Manager.

**Steve Perrell**, Master Control Supervisor.

**Dena Ruffidge**, Human Resources.

**City of License:** Pocatello. **Station DMA:** Idaho Falls-Pocatello, ID (Jackson, WY).

**Rank:** 160.

**KPVI-DT BMPCDT-20060616ACH GRANTED: 7/6/2006**



Circulation © 2011 Nielsen. Coverage based on Nielsen study.

GrandTotal	Cable TV Households	Non-cable TV Households	Total TV Households
Estimated Station Totals *	43,380	65,180	108,560
Average Weekly Circulation (2011)	24,539	32,992	57,531
Average Daily Circulation (2011)			26,272
Station DMA Total	Cable TV Households	Non-cable TV Households	Total TV Households
Estimated Station Totals *	38,890	65,180	104,070
Average Weekly Circulation (2011)	23,743	32,992	56,735
Average Daily Circulation (2011)			26,165
Other DMA Total	Cable TV Households	Non-cable TV Households	Total TV Households
Estimated Station Totals *	4,490	0	4,490
Average Weekly Circulation (2011)	796	0	796
Average Daily Circulation (2011)			107

\*Estimated station totals are sums of the Nielsen TV and Cable TV household estimates for each county in which the station registers viewing of more than 5% as per the Nielsen Survey Methods.

# Idaho — Twin Falls

**KMVT**  
**Ch. 11**

**Network Service:** CBS.

**Licensee:** Neuhoff Family LP, 11793 Lake House Court, North Palm Beach, FL 33408.

**Studio:** 1100 Blue Lakes Blvd. N, Twin Falls, ID 83301.

**Mailing Address:** 1100 Blue Lakes Blvd. N, Twin Falls, ID 83301.

**Phone:** 208-733-1100. **Fax:** 208-733-4649.

**E-mail:** chrispruitt@neuhoffmedia.com

**Web Site:** http://www.kmvt.com

**Technical Facilities:** Channel No. 11 (198-204 MHz). Authorized power: 40-kw visual, aural. Antenna: 1060-ft above av. terrain, 607-ft. above ground, 4905-ft. above sea level.

Latitude	42°	43'	47"
Longitude	114°	24'	52"

**Note:** Latitude and longitude coordinates shown are based on the North American Datum of 1927 (NAD 27) as currently required by the Mass Media Bureau of the FCC.

**Ownership:** Neuhoff Family LP (Group Owner).

**Began Operation:** February 17, 2009. Station broadcasting digitally on its analog channel allotment. Began analog operations: May 30, 1955. Sale to present owner by Catamount Broadcast Group approved by FCC June 15, 2004. Sale to Catamount Broadcast Group by KMVT Broadcasting Inc. approved by FCC February 24, 1998. Sale to KMVT Broadcasting Inc. by Western Broadcasting Co. approved by FCC January 6, 1984. Sale to Western (Dale Moore) by KLDX Corp. (A. L. Glasmann family) approved by FCC December 16, 1970. Previous sale by Frank C. Carman-Grant Wrathall interests approved by FCC March 7, 1956. Ceased analog operations: February 17, 2009.

**Represented (legal):** Schwartz, Woods & Miller.

**Represented (sales):** Continental Television Sales.

**Personnel:**

Chris Pruitt, General Manager & Program Director.

Lisa Collins, General Sales Manager.

Joe Martin, News Director.

Rodger Martin, Chief Engineer.

Berva Dawn Nesbit, Controller.

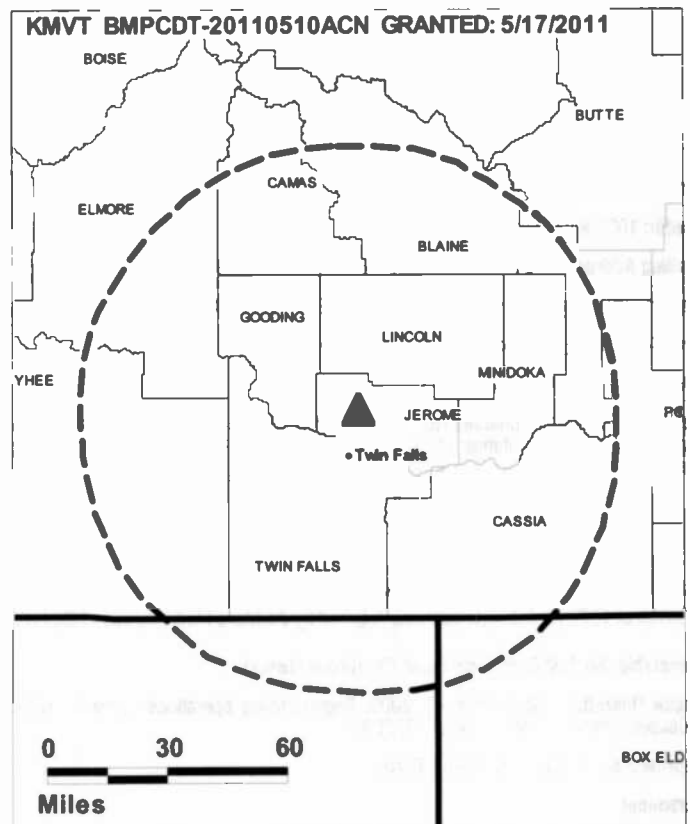
Matt Hartgrave, Promotion Manager.

Dan D'Eon, Production Manager.

Tom Frank, Creative Services Director.

Deborah Flores, Traffic Manager.

**City of License:** Twin Falls. **Station DMA:** Twin Falls, ID. **Rank:** 191.



Circulation © 2011 Nielsen. Coverage based on Nielsen study.

Grand Total	Cable TV Households	Non-cable TV Households	Total TV Households
Estimated Station Totals *	24,070	41,510	65,580
Average Weekly Circulation (2011)	15,351	22,602	37,953
Average Daily Circulation (2011)			21,100
Station DMA Total	Cable TV Households	Non-cable TV Households	Total TV Households
Estimated Station Totals *	22,120	41,510	63,630
Average Weekly Circulation (2011)	15,248	22,602	37,850
Average Daily Circulation (2011)			21,096
Other DMA Total	Cable TV Households	Non-cable TV Households	Total TV Households
Estimated Station Totals *	1,950	0	1,950
Average Weekly Circulation (2011)	103	0	103
Average Daily Circulation (2011)			4

\*Estimated station totals are sums of the Nielsen TV and Cable TV household estimates for each county in which the station registers viewing of more than 5% as per the Nielsen Survey Methods.

**KXTF**  
**Ch. 34**

**Network Service:** FOX.

**Licensee:** Falls Broadcasting Co., 1500 Foremaster Ln, Las Vegas, NV 89101.

**Studio:** 1061 Blue Lakes Blvd. N., Twin Falls, ID 83301.

**Mailing Address:** 1061 Blue Lakes Blvd N, Twin Falls, ID 83301.

**Phone:** 208-733-0035; 208-232-6666. **Fax:** 208-733-0160.

**E-mail:** sgoings@kpvi.com

**Web Site:** http://www.kpvi.com

**Technical Facilities:** Channel No. 34 (590-596 MHz). Authorized power: 49.4-kw max. visual, aural. Antenna: 499-ft above av. terrain, 59-ft. above ground, 4344-ft. above sea level.

Latitude	42°	43'	42"
Longitude	114°	24'	43"

**Note:** Latitude and longitude coordinates shown are based on the North American Datum of 1927 (NAD 27) as currently required by the Mass Media Bureau of the FCC.

**Ownership:** Sunbelt Communications Co. (Group Owner).

**Began Operation:** September 20, 2005. Began analog operations: June 1, 1989. Ceased analog operations: June 12, 2009.

**Represented (sales):** Petry Media Corp.

**Personnel:**

**Shelley Goings, General Manager.**

**Patrick Anderson, Marketing & Local Sales Manager.**

**Lynn Graham, Regional Sales Manager.**

**Brenda Baumgartner, News Director.**

**Robin Estopinal, Chief Engineer.**

**Wally Flackett, Master Control Supervisor.**

**Ralph Toddre, Program Director.**

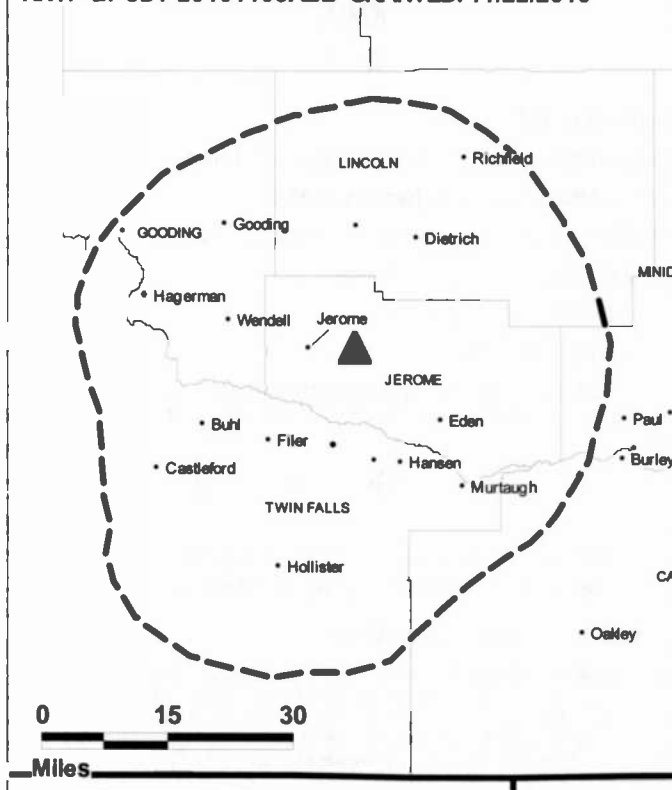
**Rocky Hansen, Promotion & Production Director.**

**Scott Larkin, Creative Services & Production Director.**

**Barb Monroy, Traffic Manager.**

**City of License:** Twin Falls. **Station DMA:** Twin Falls, ID. **Rank:** 191.

KXTF BPCDT-20101103ABB GRANTED: 11/22/2010



© 2012 Warren Communications News

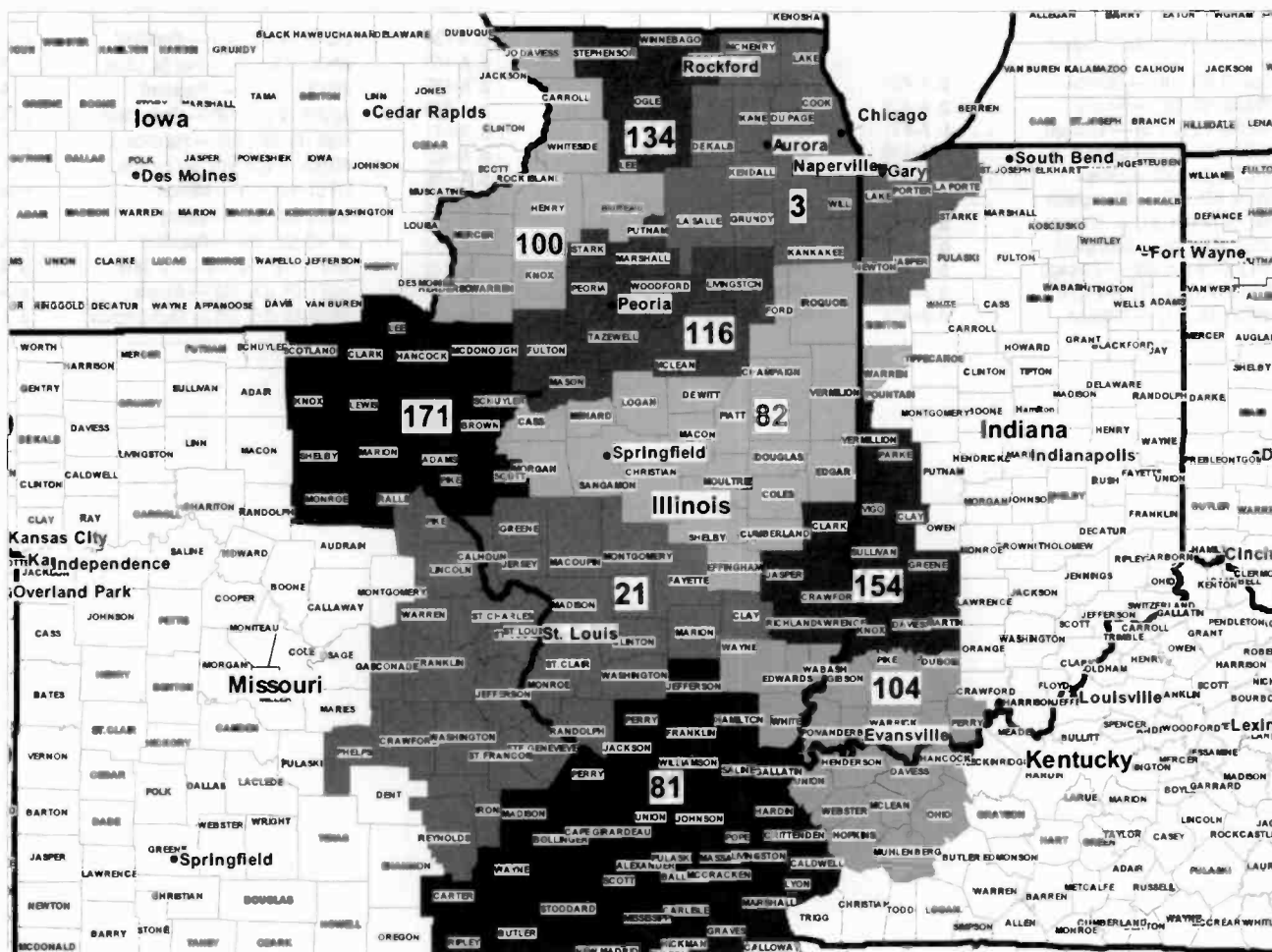
Circulation © 2011 Nielsen. Coverage based on Nielsen study.

GrandTotal	Cable TV Households	Non-cable TV Households	Total TV Households
Estimated Station Totals *	22,120	41,510	63,630
Average Weekly Circulation (2011)	8,395	13,171	21,566
Average Daily Circulation (2011)			6,164

Station DMA Total	Cable TV Households	Non-cable TV Households	Total TV Households
Estimated Station Totals *	22,120	41,510	63,630
Average Weekly Circulation (2011)	8,395	13,171	21,566
Average Daily Circulation (2011)			6,164

\*Estimated station totals are sums of the Nielsen TV and Cable TV household estimates for each county in which the station registers viewing of more than 5% as per the Nielsen Survey Methods.



© 2012 Warren Communications News

MARKET	NIELSEN DMA TV HOUSEHOLDS	RANK	MARKET AREA COMMERCIAL STATIONS
Chicago, IL	3,493,480	3	WBBM-TV (3); WCUI-TV (27); WCPX-TV (43); WFLD (31); WGBO-DT (38); WGN-TV (19); WJYS (36); WLS-TV (7); WMAQ-TV (29); WPWR-TV (51); WSNS-TV (45); WWTU-TV (10); WXFT-DT (50)
St. Louis, MO	1,253,920	21	KDNL-TV (31); KMOV (24); KNLC (14); KPLR-TV (26); KSDK (35); KTVI (43); WRBU (47)
Paducah, KY-Cape Girardeau, MO-Harrisburg, IL	393,330	81	KBSI (22); KFVS-TV (12); KPOB-TV (15); WDKA (49); WPSO-TV (32); WPXS (21); WSIL-TV (34); WTCT (17)
Champaign & Springfield-Decatur, IL	386,160	82	WAND (18); WBUI (22); WCCU (26); WCIA (48); WCIX (13); WICD (41); WICS (42); WRSP-TV (44)
Davenport, IA-Rock Island-Moline, IL	307,050	100	KGCV (41); KLJB (49); KWQC-TV (36); WHBF-TV (4); WQAO-TV (38)
Evansville, IN	287,880	104	WEHT (7); WEVV-TV (45); WFIE (46); WTUV (28)
Peoria-Bloomington, IL	247,850	116	WAQE (39); WEEK-TV (25); WHOI (19); WMBD-TV (30); WYZZ-TV (28)
Rockford, IL	184,360	134	WIFR (41); WQRF-TV (42); WREX (13); WTVO (16)
Terre Haute, IN	142,780	154	WAWV-TV (39); WTHI-TV (10); WTWO (36)
Quincy, IL-Hannibal, MO-Keokuk, IA	104,790	171	KHQA-TV (7); WGEM-TV (10); WTJR (32)

Illinois Station Totals as of October 1, 2011

	VHF	UHF	TOTAL
Commercial Television	7	29	36
Educational Television	2	9	11
	9	38	47

(Continued on next page)

**Illinois TV Station Index**

WAND (Ch. 18) — Decatur . . . . .	p. A-429	WGBO-DT (Ch. 38) — Joliet . . . . .	p. A-434	WQRF-TV (Ch. 42) — Rockford . . . . .	p. A-446
WAOE (Ch. 39) — Peoria . . . . .	p. A-439	WGEM-TV (Ch. 10) — Quincy . . . . .	p. A-443	WRBU (Ch. 47) — East St. Louis . . . . .	p. A-431
WBBM-TV (Ch. 3) — Chicago . . . . .	p. A-421	WGN-TV (Ch. 19) — Chicago . . . . .	p. A-425	WREX (Ch. 13) — Rockford . . . . .	p. A-447
WBUI (Ch. 22) — Decatur . . . . .	p. A-430	WHBF-TV (Ch. 4) — Rock Island . . . . .	p. A-445	WRSP-TV (Ch. 44) — Springfield . . . . .	p. A-451
WCCU (Ch. 26) — Urbana . . . . .	p. A-452	WHOI (Ch. 19) — Peoria . . . . .	p. A-441	WSIL-TV (Ch. 34) — Harrisburg . . . . .	p. A-433
WCIA (Ch. 48) — Champaign . . . . .	p. A-419	WICD (Ch. 41) — Champaign . . . . .	p. A-420	WSNS-TV (Ch. 45) — Chicago . . . . .	p. A-428
WCIU-TV (Ch. 27) — Chicago . . . . .	p. A-422	WICS (Ch. 42) — Springfield . . . . .	p. A-450	WTCT (Ch. 17) — Marion . . . . .	p. A-436
WCIX (Ch. 13) — Springfield . . . . .	p. A-449	WIFR (Ch. 41) — Freeport . . . . .	p. A-432	WTJR (Ch. 32) — Quincy . . . . .	p. A-444
WCPX-TV (Ch. 43) — Chicago . . . . .	p. A-423	WLS-TV (Ch. 7) — Chicago . . . . .	p. A-426	WTVQ (Ch. 16) — Rockford . . . . .	p. A-448
WEEK-TV (Ch. 25) — Peoria . . . . .	p. A-440	WMAQ-TV (Ch. 29) — Chicago . . . . .	p. A-427	WWTO-TV (Ch. 10) — La Salle . . . . .	p. A-435
WFLD (Ch. 31) — Chicago . . . . .	p. A-424	WMBD-TV (Ch. 30) — Peoria . . . . .	p. A-442	WXFT-DT (Ch. 50) — Aurora . . . . .	p. A-417
		WPXS (Ch. 21) — Mount Vernon . . . . .	p. A-438	WYZZ-TV (Ch. 28) — Bloomington . . . . .	p. A-418
		WQAD-TV (Ch. 38) — Moline . . . . .	p. A-437		



**WXFT-DT**  
**Ch. 50**

**Network Service:** TEL.

**Licensee:** Telefutera Chicago LLC, 5999 Center Dr, Ste 4083, Los Angeles, CA 90045.

**Studio:** 541 N Fairbanks Ct, Ste 910, Chicago, IL 60611.

**Mailing Address:** 541 N Fairbanks Ct, Ste 910, Chicago, IL 60611.

**Phone:** 312-670-1000. **Fax:** 312-467-5821.

**E-mail:** sdelhunty@univision.net

**Web Site:** http://www.univision.net

**Technical Facilities:** Channel No. 50 (686-692 MHz). Authorized power: 230-kw max. visual, aural. Antenna: 1670-ft above av. terrain, 1666-ft. above ground, 2262-ft. above sea level.

Latitude 41° 52' 44"  
Longitude 87° 38' 08"

**Note:** Latitude and longitude coordinates shown are based on the North American Datum of 1927 (NAD 27) as currently required by the Mass Media Bureau of the FCC.

**Ownership:** Univision Communications Inc. (Group Owner)\*

**Began Operation:** September 1, 2002. Standard Definition. Began analog operations: April 20, 1982. Ceased analog operations: June 12, 2009. Transfer of control by Telefutera Chicago LLC from shareholders of Univision Communications Inc. to Broadcasting Media Partners Inc. approved by FCC March 27, 2007. Transfer of control by USA Station Group Partnership of Illinois from USA Broadcasting Inc. to Univision Communications Inc. approved by FCC May 21, 2001. Sale to Silver King Broadcasting of Illinois Inc. by Metrowest Corp. (Fred Eychaner, et al.) approved by FCC December 4, 1986.

**Represented (legal):** Covington & Burling.

**Personnel:**

Carlos San Jose, Vice President & General Manager.

Sean Delhunty, General Sales Manager.

Eisa Thazerri, News Director.

George Molnar, Chief Engineer.

Michael Evanchan, Program Director.

Francisco Garcia, Creative Services Director.

Doug Becker, Traffic Manager.

Luisa Echeverria, Community Affairs Manager.

**City of License:** Aurora. **Station DMA:** Chicago, IL. **Rank:** 3.

WXFT-DT B MPCDT-20080616ACK GRANTED: 12/10/2008



© 2012 Warren Communications News

Circulation © 2011 Nielsen. Coverage based on Nielsen study.

Grand Total	Cable TV Households	Non-cable TV Households	Total TV Households
Estimated Station Totals *	1,844,350	1,037,430	2,881,780
Average Weekly Circulation (2011)	162,814	138,201	301,015
Average Daily Circulation (2011)			134,622

Station DMA Total	Cable TV Households	Non-cable TV Households	Total TV Households
Estimated Station Totals *	1,844,350	1,037,430	2,881,780
Average Weekly Circulation (2011)	162,814	138,201	301,015
Average Daily Circulation (2011)			134,622

\*Estimated station totals are sums of the Nielsen TV and Cable TV household estimates for each county in which the station registers viewing of more than 5% as per the Nielsen Survey Methods.

**WYZZ-TV**

**Ch. 28**

**Network Service:** FOX.

**Licensee:** WYZZ License Inc., 10706 Beaver Dam Rd, Cockeysville, MD 21030.

**Studio:** 3131 N University, Peoria, IL 61604.

**Mailing Address:** 3131 N. University St, Peoria, IL 61604.

**Phone:** 309-688-3131. **Fax:** 309-686-8650.

**Web Site:** <http://centralillinoisproud.com>

**Technical Facilities:** Channel No. 28 (554-560 MHz). Authorized power: 1000-kw max. visual, aural. Antenna: 961-ft above av. terrain, 976-ft. above ground, 1716-ft. above sea level.

Latitude 40° 38' 45"  
Longitude 89° 10' 45"

**Note:** Latitude and longitude coordinates shown are based on the North American Datum of 1927 (NAD 27) as currently required by the Mass Media Bureau of the FCC.

**Ownership:** Sinclair Broadcast Group Inc. (Group Owner).

**Began Operation:** June 8, 2006. Began analog operations: October 18, 1982. Sale to Bloomington ComCo Inc. approved by FCC June 14, 1985. Sale to present owner approved by FCC April 30, 1996. Ceased analog operations: February 17, 2009.

**Represented (sales):** Blair Television.

**Personnel:**

**Dan Bates**, Vice President & General Manager.

**Steve Mason**, Sales Director.

**Nik Adams**, Local Sales Manager.

**Beau Pillet**, Operations & Marketing Manager.

**Rick Moll**, News Director.

**Herman Marvel**, Chief Engineer.

**Karen Doering**, Business Manager.

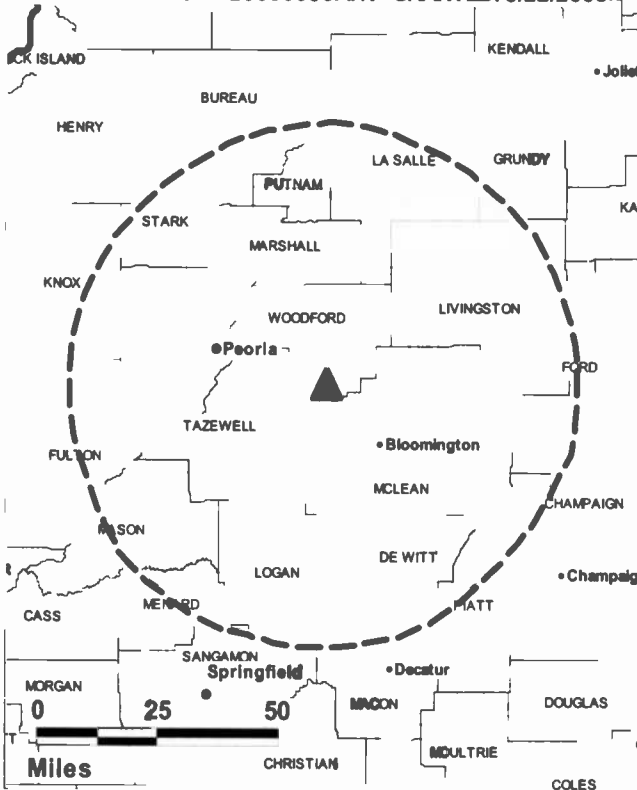
**Carol French**, Program Coordinator & Assistant to the General Manager.

**David Tomljanovich**, Promotions Director.

**Penny Wood**, Traffic Manager.

**City of License:** Bloomington. **Station DMA:** Peoria-Bloomington, IL. **Rank:** 116.

WYZZ-TV BPCDT-20030805AHV GRANTED: 8/22/2003



© 2012 Warren Communications News

Circulation © 2011 Nielsen. Coverage based on Nielsen study.

GrandTotal	Cable TV Households	Non-cable TV Households	Total TV Households
Estimated Station Totals *	188,540	123,930	312,470
Average Weekly Circulation (2011)	78,265	52,496	130,761
Average Daily Circulation (2011)			40,986
Station DMA Total	Cable TV Households	Non-cable TV Households	Total TV Households
Estimated Station Totals *	149,860	102,020	251,880
Average Weekly Circulation (2011)	74,181	50,561	124,742
Average Daily Circulation (2011)			39,504
Other DMA Total	Cable TV Households	Non-cable TV Households	Total TV Households
Estimated Station Totals *	38,680	21,910	60,590
Average Weekly Circulation (2011)	4,084	1,935	6,019
Average Daily Circulation (2011)			1,482

\*Estimated station totals are sums of the Nielsen TV and Cable TV household estimates for each county in which the station registers viewing of more than 5% as per the Nielsen Survey Methods.

**WCIA**

**Ch. 48**

**(Operates satellite WCIX, Springfield)**

**Network Service:** MNT, CBS.

**Licensee:** Nexstar Broadcasting Inc., 5215 N O'Connor Blvd, Ste 1400, Irving, TX 75039.

**Studio:** 509 S Neil St, Champaign, IL 61820.

**Mailing Address:** PO Box 20, Champaign, IL 61824-0020.

**Phone:** 217-356-8333. **Fax:** 217-373-3680.

**E-mail:** dmartin@wcia.com

**Web Site:** http://www.wcia.com

**Technical Facilities:** Channel No. 48 (674-680 MHz). Authorized power: 1000-kw max. visual, aural. Antenna: 804-ft above av. terrain, 791-ft. above ground, 1513-ft. above sea level.

Latitude 40° 06' 21"  
Longitude 88° 27' 00"

**Note:** Latitude and longitude coordinates shown are based on the North American Datum of 1927 (NAD 27) as currently required by the Mass Media Bureau of the FCC.

**Ownership:** Nexstar Broadcasting Group Inc. (Group Owner).

**Began Operation:** April 1, 2002. Standard Definition. Began analog operations: November 14, 1953. Ceased analog operations: June 12, 2009.

**Represented (legal):** Drinker Biddle.

**Represented (sales):** Katz Media Group.

**Personnel:**

**Coby Cooper**, Vice President & General Manager.

**Don Osika**, Sales Director.

**Linda Voorhees**, General Sales Manager.

**Dick Livesay**, Local Sales Manager.

**David Nagel**, National Sales Manager.

**Andy Miller**, News Director.

**Darren Martin**, Chief Engineer.

**Robin Stimmel**, Business Manager.

**Peter Carlson**, Promotion Director.

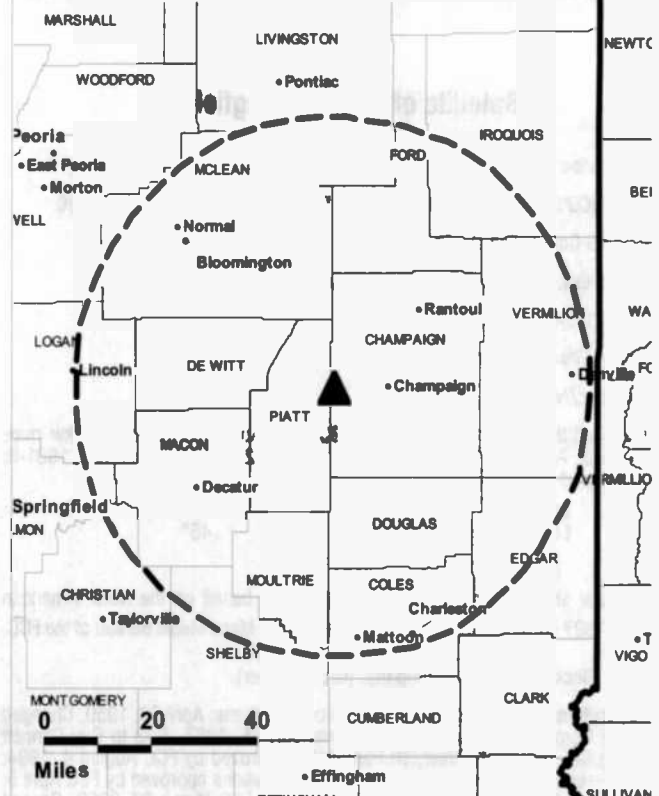
**Ed Mathias**, Production Manager.

**Kelli Dendy**, Traffic Manager.

**City of License:** Champaign. **Station DMA:** Champaign & Springfield-Decatur, IL.

**Rank:** 82.

**WCIA BMPCDT-20050701ACC GRANTED: 10/13/2005**



© 2012 Warren Communications News

Circulation © 2011 Nielsen. Coverage based on Nielsen study.

GrandTotal	Cable TV Households	Non-cable TV Households	Total TV Households
Estimated Station Totals *	234,320	173,460	407,780
Average Weekly Circulation (2011)	141,796	104,252	246,048
Average Daily Circulation (2011)			124,530
Station DMA Total	Cable TV Households	Non-cable TV Households	Total TV Households
Estimated Station Totals *	220,170	161,560	381,730
Average Weekly Circulation (2011)	137,233	103,471	240,704
Average Daily Circulation (2011)			122,426
Other DMA Total	Cable TV Households	Non-cable TV Households	Total TV Households
Estimated Station Totals *	14,150	11,900	26,050
Average Weekly Circulation (2011)	4,563	781	5,344
Average Daily Circulation (2011)			2,104

\*Estimated station totals are sums of the Nielsen TV and Cable TV household estimates for each county in which the station registers viewing of more than 5% as per the Nielsen Survey Methods.

**WICD**  
**Ch. 41**  
 (Satellite of WICS, Springfield)

**Network Service:** ABC.

**Licensee:** WICD License LLC, 10706 Beaver Dam Rd, Cockeysville, MD 21030.

**Studio:** 250 S County Fair Dr, Champaign, IL 61821.

**Mailing Address:** 250 S Country Fair Dr, Champaign, IL 61821.

**Phone:** 217-351-8500. **Fax:** 217-351-6056.

**E-mail:** news@wicd15.com

**Web Site:** http://www.wicd15.com

**Technical Facilities:** Channel No. 41 (632-638 MHz). Authorized power: 950-kw max. visual, aural. Antenna: 1230-ft above av. terrain, 1240-ft. above ground, 1901-ft. above sea level.

Latitude 40° 04' 11"  
 Longitude 87° 54' 45"

**Note:** Latitude and longitude coordinates shown are based on the North American Datum of 1927 (NAD 27) as currently required by the Mass Media Bureau of the FCC.

**Ownership:** Sinclair Broadcast Group Inc. (Group Owner).

**Began Operation:** June 16, 2006. Began analog operations: April 23, 1959. Changed to Ch. 15 from Ch. 33 and increased power July 25, 1967. Sale to Guy Gannett Publishing Co. by Plains Television Partnership approved by FCC August 4, 1994. Sale to present owner from Guy Gannett Communications approved by FCC April 5, 1999. Sale to Smith Acquisition Corp. dismissed by FCC March 22, 2000. Ceased analog operations: February 17, 2009.

**Represented (sales):** Katz Media Group.

**Personnel:**

**Tim Mathis**, General Manager.

**Scott Larson**, Operations Manager.

**Steve Cramblit**, General Sales Manager.

**Curt Fleck**, Local Sales Manager.

**Cindy Larson**, National Sales Manager.

**Deana Reece**, News Director.

**Jim Wnek**, Chief Engineer.

**Jeff Schindwein**, Business Manager.

**Eric Snell**, Promotion & Production Manager.

**Debbie Adams**, Traffic Manager.

**City of License:** Champaign. **Station DMA:** Champaign & Springfield-Decatur, IL.

**Rank:** 82.



© 2012 Warren Communications News

Circulation © 2011 Nielsen. Coverage based on Nielsen study.

GrandTotal	Cable TV Households	Non-cable TV Households	Total TV Households
Estimated Station Totals *	116,600	100,610	217,210
Average Weekly Circulation (2011)	48,229	14,306	62,535
Average Daily Circulation (2011)			23,744
Station DMA Total	Cable TV Households	Non-cable TV Households	Total TV Households
Estimated Station Totals *	110,210	82,570	192,780
Average Weekly Circulation (2011)	45,597	12,370	57,967
Average Daily Circulation (2011)			22,365
Other DMA Total	Cable TV Households	Non-cable TV Households	Total TV Households
Estimated Station Totals *	6,390	18,040	24,430
Average Weekly Circulation (2011)	2,632	1,936	4,568
Average Daily Circulation (2011)			1,379

\*Estimated station totals are sums of the Nielsen TV and Cable TV household estimates for each county in which the station registers viewing of more than 5% as per the Nielsen Survey Methods.

**Illinois — Chicago**

**WBBM-TV  
Ch. 3**

**Network Service:** CBS.

**Licensee:** CBS Broadcasting Inc., 2175 K St NW, Ste 350, Washington, DC 20037.

**Studio:** 22 W Washington St, Chicago, IL 60602.

**Mailing Address:** 22 W Washington St, Chicago, IL 60602.

**Phone:** 312-899-2222. **Fax:** 312-849-7454.

**Web Site:** <http://www.cbs2chicago.com>

**Technical Facilities:** Channel No. 3 (60-66 MHz). Authorized power: 4.4-kw visual, aural. Antenna: 1468-ft above av. terrain, 1469-ft. above ground, 2062-ft. above sea level.

Latitude	41°	53'	56"
Longitude	87°	37'	23"

Holds CP for change to channel number 12, 8-kw visual, 1631-ft above av. terrain, 1636-ft. above ground, 2231-ft. above sea level; lat. 41° 52' 44", long. 87° 38' 08", BPCDT-20080328ADQ.

**Note:** Latitude and longitude coordinates shown are based on the North American Datum of 1927 (NAD 27) as currently required by the Mass Media Bureau of the FCC.

**Ownership:** CBS Corp. (Group Owner).

**Began Operation:** December 26, 2001. High Definition. Began analog operations: August 1, 1940. Ceased analog operations: June 12, 2009. CBS Inc. was acquired by Group W/Westinghouse Broadcasting in 1995. Transfer of control from CBS Inc. to Viacom Inc. approved by FCC May 3, 2000. On December 31, 2005, 'old' Viacom Inc. split into the 'new' Viacom Inc. and CBS Corp.

**Represented (legal):** Martin P. Messinger.

**Personnel:**

**Bruno Cohen**, President & General Manager.

**Tom Schnecke**, Vice President, Engineering & Operations.

**Jeff Kiernan**, Vice President & News Director.

**Dennis DePaolo**, Sales Director.

**Eric Bluman**, National Sales Manager.

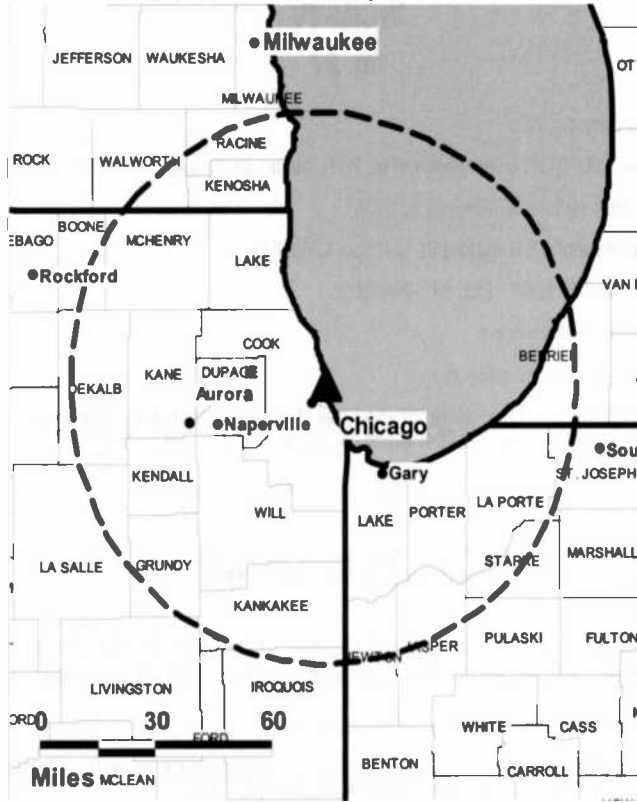
**Stephanie Keenan**, Local Sales Manager.

**Chris Burnham**, Research Director.

**Joe Kopesky**, Traffic Manager.

**City of License:** Chicago. **Station DMA:** Chicago, IL. **Rank:** 3.

**WBBM-TV BPCDT-20080328ADQ GRANTED: 4/23/2008**



© 2012 Warren Communications News

Circulation © 2011 Nielsen. Coverage based on Nielsen study.

GrandTotal	Cable TV Households	Non-cable TV Households	Total TV Households
Estimated Station Totals *	2,274,150	1,382,130	3,656,280
Average Weekly Circulation (2011)	1,393,291	777,973	2,171,264
Average Daily Circulation (2011)			945,916
Station DMA Total	Cable TV Households	Non-cable TV Households	Total TV Households
Estimated Station Totals *	2,160,970	1,324,570	3,485,540
Average Weekly Circulation (2011)	1,375,041	774,442	2,149,483
Average Daily Circulation (2011)			939,118
Other DMA Total	Cable TV Households	Non-cable TV Households	Total TV Households
Estimated Station Totals *	113,180	57,560	170,740
Average Weekly Circulation (2011)	18,250	3,531	21,781
Average Daily Circulation (2011)			6,798

\*Estimated station totals are sums of the Nielsen TV and Cable TV household estimates for each county in which the station registers viewing of more than 5% as per the Nielsen Survey Methods.

**WCIU-TV**  
Ch. 27

Network Service: IND.

Licensee: WCIU-TV Limited Partnership, 26 N Halsted St, Chicago, IL 60661.

Studio: 26 N Halsted St, Chicago, IL 60661.

Mailing Address: 26 N Halsted St, Chicago, IL 60661.

Phone: 312-705-2600. Fax: 312-705-2656.

E-mail: mkelly@wciu.com

Web Site: http://www.wciu.com

Technical Facilities: Channel No. 27 (548-554 MHz). Authorized power: 160-kw max. visual, aural. Antenna: 1673-ft above av. terrain, 1667-ft. above ground, 2262-ft. above sea level.

Latitude 41° 52' 44"  
Longitude 87° 38' 10"

Holds CP for change to 550-kw max. visual, 1552-ft above av. terrain, 1549-ft. above ground, 2142-ft. above sea level; BMPCDT-20090105ACO.

Note: Latitude and longitude coordinates shown are based on the North American Datum of 1927 (NAD 27) as currently required by the Mass Media Bureau of the FCC.

Ownership: Weigel Broadcasting Co. (Group Owner).

Began Operation: January 9, 2003. Standard Definition. Began analog operations: February 6, 1964. Ceased analog operations: June 12, 2009.

**Personnel:**

Norman Shapiro, President.

Robert J Ramsey, Vice President & General Manager.

Molly Kelly, Station Manager.

Kyle Walker, Chief Engineer.

City of License: Chicago. Station DMA: Chicago, IL. Rank: 3.

WCIU-TV BMPCDT-20090105ACO GRANTED: 3/16/2009



© 2012 Warren Communications News

Circulation © 2011 Nielsen. Coverage based on Nielsen study.

Grand Total	Cable TV Households	Non-cable TV Households	Total TV Households
Estimated Station Totals *	2,173,300	1,331,630	3,504,930
Average Weekly Circulation (2011)	746,779	445,012	1,191,791
Average Daily Circulation (2011)			420,666
Station DMA Total	Cable TV Households	Non-cable TV Households	Total TV Households
Estimated Station Totals *	2,160,970	1,324,570	3,485,540
Average Weekly Circulation (2011)	746,088	444,624	1,190,712
Average Daily Circulation (2011)			420,372
Other DMA Total	Cable TV Households	Non-cable TV Households	Total TV Households
Estimated Station Totals *	12,330	7,060	19,390
Average Weekly Circulation (2011)	691	388	1,079
Average Daily Circulation (2011)			294

\*Estimated station totals are sums of the Nielsen TV and Cable TV household estimates for each county in which the station registers viewing of more than 5% as per the Nielsen Survey Methods.

The industry bible...  
**Consumer Electronics Daily**  
 Warren Communications News  
**FREE 30-day trial**—call 800-771-9202 or visit www.warren-news.com

**WCPX-TV**  
Ch. 43

**Network Service:** ION.

**Licensee:** ION Media Chicago License Inc., 601 Clearwater Park Rd, West Palm Beach, FL 33401-6233.

**Studio:** 333 S Desplaines St, Ste 101, Chicago, IL 60661-5514.

**Mailing Address:** 333 S Desplaines St, Ste 101, Chicago, IL 60661-5514.

**Phone:** 312-376-8523. **Fax:** 312-575-8735.

**E-mail:** josephkoker@ionmedia.com

**Web Site:** http://www.iontelevision.com

**Technical Facilities:** Channel No. 43 (644-650 MHz). Authorized power: 200-kw max. visual, aural. Antenna: 1673-ft above av. terrain, 1667-ft. above ground, 2262-ft. above sea level.

Latitude 41° 52' 44"  
Longitude 87° 38' 08"

Requests CP for change to 222-kw max. visual, 1673-ft above av. terrain, 1667-ft. above ground, 2261-ft. above sea level; BPCDT-20080619AIL.

**Note:** Latitude and longitude coordinates shown are based on the North American Datum of 1927 (NAD 27) as currently required by the Mass Media Bureau of the FCC.

**Ownership:** ION Media Networks Inc. (Group Owner).

**Began Operation:** April 1, 2001. Standard Definition. Began analog operations: May 31, 1976. Ceased analog operations: June 12, 2009. Sale to Urban Television LLC pending. Transfer of control by ION Media Networks Inc. from ION Media Networks Liquidating Trust to Media Holdco LP approved by FCC December 17, 2009. Involuntary assignment from debtor in possession status approved by FCC September 28, 2009. Involuntary assignment to debtor in possession status approved by FCC June 5, 2009. Transfer of control by ION Media Networks Inc. from Paxson Management Corp. & Lowell W. Paxson to CIG Media LLC approved by FCC December 31, 2007. Paxson Communications Corp. became ION Media Networks Inc. on June 26, 2006. Sale to Paxson Communications Corp. by Christian Communications of Chicagoland Inc. approved by FCC August 11, 1998.

**Represented (legal):** Dow Lohnes PLLC.

**Personnel:**

Richard Lindsey, Station Operations & Traffic Manager.

Alyn Dagher, Chief Engineer.

**City of License:** Chicago. **Station DMA:** Chicago, IL. **Rank:** 3.



FULLY SEARCHABLE • CONTINUOUSLY UPDATED • DISCOUNT RATES FOR PRINT PURCHASERS

For more information call 800-771-9202 or visit www.warren-news.com



© 2012 Warren Communications News

Circulation © 2011 Nielsen. Coverage based on Nielsen study.

GrandTotal	Cable TV Households	Non-cable TV Households	Total TV Households
Estimated Station Totals *	2,154,940	1,324,570	3,479,510
Average Weekly Circulation (2011)	430,751	232,903	663,654
Average Daily Circulation (2011)			175,480
Station DMA Total	Cable TV Households	Non-cable TV Households	Total TV Households
Estimated Station Totals *	2,137,460	1,324,570	3,462,030
Average Weekly Circulation (2011)	429,639	232,903	662,542
Average Daily Circulation (2011)			175,377
Other DMA Total	Cable TV Households	Non-cable TV Households	Total TV Households
Estimated Station Totals *	17,480	0	17,480
Average Weekly Circulation (2011)	1,112	0	1,112
Average Daily Circulation (2011)			103

\*Estimated station totals are sums of the Nielsen TV and Cable TV household estimates for each county in which the station registers viewing of more than 5% as per the Nielsen Survey Methods.

**WFLD**

**Ch. 31**

**Network Service:** FOX.

**Licensee:** Fox Television Stations Inc., 444 N Capitol St NW, Ste 740, Washington, DC 20001.

**Studio:** 205 N Michigan Ave, Chicago, IL 60601.

**Mailing Address:** 205 N. Michigan Ave, Ste 200, Chicago, IL 60601.

**Phone:** 312-565-5532. **Fax:** 312-819-1332.

**E-mail:** jbaic045@foxtv.com

**Web Site:** http://www.myfoxchicago.com

**Technical Facilities:** Channel No. 31 (572-578 MHz). Authorized power: 1000-kw max. visual, aural. Antenna: 1558-ft above av. terrain, 1555-ft. above ground, 2150-ft. above sea level.

Latitude	41°	52'	44"
Longitude	87°	38'	10"

**Note:** Latitude and longitude coordinates shown are based on the North American Datum of 1927 (NAD 27) as currently required by the Mass Media Bureau of the FCC.

**Ownership:** Fox Television Holdings Inc. (Group Owner).

**Began Operation:** April 27, 1999. Began analog operations: January 4, 1966. FCC approved formation of new company combining original licensee Field Communications with Kaiser Broadcasting May 9, 1973. Sale back to Field approved by FCC June 22, 1977. Sale to Metromedia by Field approved by FCC February 17, 1983. Sale to present owner by Metromedia approved by FCC November 14, 1985. Ceased analog operations: June 12, 2009.

**Represented (legal):** Skadden, Arps, Slate, Meagher & Flom LLP.

**Personnel:**

**Michael Renda,** Vice President & General Manager.

**Debbie Carpenter,** Vice President & General Sales Manager.

**Andrew Finlayson,** Vice President & News Director.

**John Nuck,** Vice President, Finance & Administration.

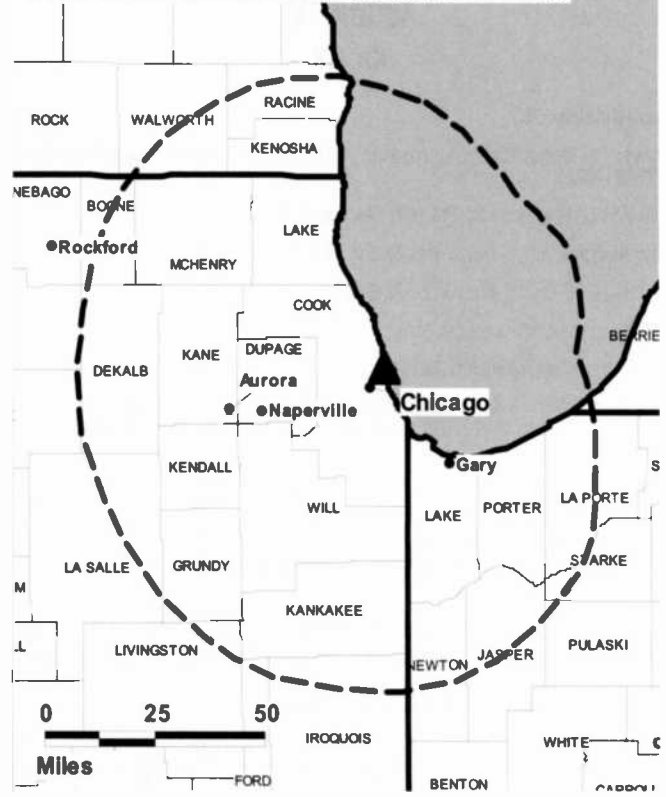
**John Balch,** Vice President, Engineering.

**Jenny Maroney,** Local Sales Manager.

**Wanda Wells,** Public Affairs Manager.

**City of License:** Chicago. **Station DMA:** Chicago, IL. **Rank:** 3.

WFLD BPCDT-20080616AAN GRANTED: 7/25/2008



© 2012 Warren Communications News

Circulation © 2011 Nielsen. Coverage based on Nielsen study.

GrandTotal	Cable TV Households	Non-cable TV Households	Total TV Households
Estimated Station Totals *	2,296,770	1,353,310	3,650,080
Average Weekly Circulation (2011)	1,372,213	808,869	2,181,082
Average Daily Circulation (2011)			802,892
Station DMA Total	Cable TV Households	Non-cable TV Households	Total TV Households
Estimated Station Totals *	2,160,970	1,324,570	3,485,540
Average Weekly Circulation (2011)	1,354,205	806,872	2,161,077
Average Daily Circulation (2011)			797,775
Other DMA Total	Cable TV Households	Non-cable TV Households	Total TV Households
Estimated Station Totals *	135,800	28,740	164,540
Average Weekly Circulation (2011)	18,008	1,997	20,005
Average Daily Circulation (2011)			5,117

\*Estimated station totals are sums of the Nielsen TV and Cable TV household estimates for each county in which the station registers viewing of more than 5% as per the Nielsen Survey Methods.



**WGN-TV**  
**Ch. 19**

**Network Service:** IND, CW.

**Licensee:** WGN Continental Broadcasting Co., Debtor-In-Possession, 2501 W Bradley Pl, Chicago, IL 60618-4718.

**Studio:** 2501 W Bradley Pl, Chicago, IL 60618-4718.

**Mailing Address:** 2501 W. Bradley Pl, Chicago, IL 60618-4718.

**Phone:** 773-528-2311.

**E-mail:** programming@wgnv.com

**Web Site:** http://www.wgnv.com

**Technical Facilities:** Channel No. 19 (500-506 MHz). Authorized power: 645-kw max. visual, aural. Antenna: 1486-ft above av. terrain, 1483-ft. above ground, 2078-ft. above sea level.

Latitude 41° 52' 44"  
Longitude 87° 38' 10"

**Note:** Latitude and longitude coordinates shown are based on the North American Datum of 1927 (NAD 27) as currently required by the Mass Media Bureau of the FCC.

**Ownership:** Tribune Broadcasting Co., Debtor-In-Possession (Group Owner).

**Began Operation:** January 4, 2001. Standard Definition. Began analog operations: April 5, 1948. Involuntary assignment to debtor-in-possession status approved by FCC January 8, 2009. Transfer of control from public shareholders of the Tribune Co. to Tribune Employee Stock Ownership Plan approved by FCC November 30, 2007. Ceased analog operations: June 12, 2009.

**Represented (legal):** Sidley Austin LLP.

**Represented (sales):** TeleRep Inc.

**Personnel:**

**Marty Wilke**, Vice President & General Manager.

**Steve Farber**, Vice President, Operations.

**Charles Sennet**, Senior Counsel, Tribune Company.

**Greg Caputo**, News Director.

**Ann Casey**, Research Director.

**Marc Drazin**, Director of Engineering.

**Jane Hayden**, Traffic Manager.

**Carrie King**, Creative Services Director.

**Tom Boyd**, Programming Manager.

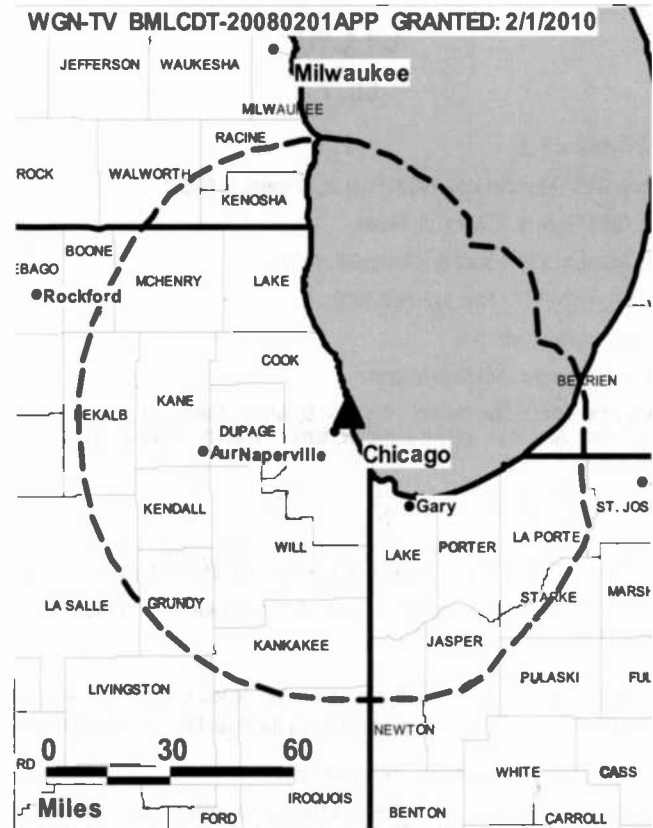
**Bob Vorwald**, Production Director.

**Diana Dionisio**, Publicity & Promotion Manager.

**Marissa Rudman**, Regional Sales Manager.

**Jeff Shaw**, Local Sales Manager.

**Sheau-ming Ross**, Chief Financial Officer.



© 2012 Warren Communications News

**City of License:** Chicago. **Station DMA:** Chicago, IL. **Rank:** 3.

Circulation © 2011 Nielsen. Coverage based on Nielsen study.

GrandTotal	Cable TV Households	Non-cable TV Households	Total TV Households
Estimated Station Totals *	12,837,590	2,439,680	15,277,270
Average Weekly Circulation (2011)	2,103,665	941,403	3,045,068
Average Daily Circulation (2011)			1,073,764

Station DMA Total	Cable TV Households	Non-cable TV Households	Total TV Households
Estimated Station Totals *	2,160,970	1,324,570	3,485,540
Average Weekly Circulation (2011)	1,318,710	854,175	2,172,885
Average Daily Circulation (2011)			928,675

Other DMA Total	Cable TV Households	Non-cable TV Households	Total TV Households
Estimated Station Totals *	10,676,620	1,115,110	11,791,730
Average Weekly Circulation (2011)	784,955	87,228	872,183
Average Daily Circulation (2011)			145,089

\*Estimated station totals are sums of the Nielsen TV and Cable TV household estimates for each county in which the station registers viewing of more than 5% as per the Nielsen Survey Methods.

**WLS-TV**  
**Ch. 7**

**Network Service:** ABC.

**Licensee:** WLS Television Inc., 190 N State St, Chicago, IL 60601.

**Studio:** 190 N State St, Chicago, IL 60601.

**Mailing Address:** 190 N State St, Chicago, IL 60601.

**Phone:** 312-750-7777. **Fax:** 312-889-8019.

**E-mail:** emily.l.barr@abc.com

**Web Site:** http://www.abc7chicago.com

**Technical Facilities:** Channel No. 7 (174-180 MHz). Authorized power: 4.75-kw visual, aural. Antenna: 1690-ft above av. terrain, 1686-ft. above ground, 2281-ft. above sea level.

Latitude	41°	52'	44"
Longitude	87°	38'	08"

Requests modification of CP for change to 1000-kw max. visual, 1699-ft above av. terrain, 1698-ft. above ground, 2293-ft. above sea level; BPCDT-20110331ABW.

Holds CP for change to channel number 44, 473.3-kw max. visual; BPCDT-20091001ACI.

**Note:** Latitude and longitude coordinates shown are based on the North American Datum of 1927 (NAD 27) as currently required by the Mass Media Bureau of the FCC.

**Ownership:** Disney Enterprises Inc. (Group Owner).

**Began Operation:** January 1, 2001. Standard and High Definition. Station broadcasting digitally on its analog channel allotment. Began analog operations: October 13, 1943. Transferred as WENR-TV in merger of American Broadcasting Co. with United Paramount Theatres Corp. (American Broadcasting Companies). Sold to Capital Cities Communications in 1986. The Walt Disney Co. purchased Capital Cities Communications in 1996. Ceased analog operations: June 12, 2009.

**Personnel:**

**Emily L. Barr,** President & General Manager.

**Ellen Crawley,** Vice President, Research & Program Acquisition.

**Jennifer Graves,** Vice President & News Director.

**Kal Hassan,** Vice President & Engineering Director.

**Tom Hebel,** Vice President, Local Programming & Creative Services.

**Diana Palomar,** Vice President, Community Services & Public Affairs.

**Chris Reller,** Vice President & Marketing Director.

**Ray Saleh,** Vice President & Local Sales Manager.

**Nancy Sergej,** Vice President & Local Sales Manager.

**Vincent Sollecito,** Vice President & General Sales Manager.

**Richard Bonsignore,** Controller.

**Mike Ozog,** Traffic & Operations Manager.

**Donetta Thomas,** Business Manager, News.

WLS-TV BPCDT-20091001ACI GRANTED: 10/23/2009



© 2012 Warren Communications News

**City of License:** Chicago. **Station DMA:** Chicago, IL. **Rank:** 3.

Circulation © 2011 Nielsen. Coverage based on Nielsen study.

GrandTotal	Cable TV Households	Non-cable TV Households	Total TV Households
Estimated Station Totals *	2,337,430	1,414,130	3,751,560
Average Weekly Circulation (2011)	1,652,255	966,366	2,618,621
Average Daily Circulation (2011)			1,406,483
Station DMA Total	Cable TV Households	Non-cable TV Households	Total TV Households
Estimated Station Totals *	2,160,970	1,324,570	3,485,540
Average Weekly Circulation (2011)	1,607,123	958,536	2,565,659
Average Daily Circulation (2011)			1,386,112
Other DMA Total	Cable TV Households	Non-cable TV Households	Total TV Households
Estimated Station Totals *	176,460	89,560	266,020
Average Weekly Circulation (2011)	45,132	7,830	52,962
Average Daily Circulation (2011)			20,371

\*Estimated station totals are sums of the Nielsen TV and Cable TV household estimates for each county in which the station registers viewing of more than 5% as per the Nielsen Survey Methods.

**WMAQ-TV**  
**Ch. 29**

**Network Service:** NBC.

**Licensee:** NBC Telemundo License LLC, 1299 Pennsylvania Ave NW, 9th Fl, c/o NBCUniversal LLC, Washington, DC 20004.

**Studio:** NBC Tower, 454 N Columbus Dr, Chicago, IL 60611.

**Mailing Address:** 454 N Columbus Dr, 5th Fl, Chicago, IL 60611.

**Phone:** 312-836-5555. **Fax:** 312-836-5747.

**E-mail:** toni.falvo@nbcuni.com

**Web Site:** http://www.nbcchicago.com

**Technical Facilities:** Channel No. 29 (560-566 MHz). Authorized power: 350-kw max. visual, aural. Antenna: 1667-ft above av. terrain, 1663-ft. above ground, 2258-ft. above sea level.

Latitude 41° 52' 44"  
Longitude 87° 38' 10"

**Note:** Latitude and longitude coordinates shown are based on the North American Datum of 1927 (NAD 27) as currently required by the Mass Media Bureau of the FCC.

**Ownership:** NBCUniversal LLC (Group Owner).

**Began Operation:** May 31, 2001. High Definition. Began analog operations: January 7, 1948. Ceased analog operations: June 12, 2009. Transfer of control by NBC Telemundo License Co. from General Electric Co. (100% to 49%) to Comcast Corp. (0 to 51%) approved by FCC January 19, 2011.

**Personnel:**

**Lawrence Wert**, President & General Manager.

**Patricia Golden**, Vice President, Sales.

**Diane Hannes**, Vice President, Creative Services.

**Alvin Pritchard**, Vice President, Finance & Administration.

**Frank Whittaker**, Vice President, News.

**Deborah Brown**, Community Relations Director.

**Carol Cooling**, Station Event Marketing Director.

**Camille Edwards**, News Director.

**Toni Falvo**, Research, Programming & Marketing Director.

**Jan Jaros**, Broadcast Operations & Engineering Director.

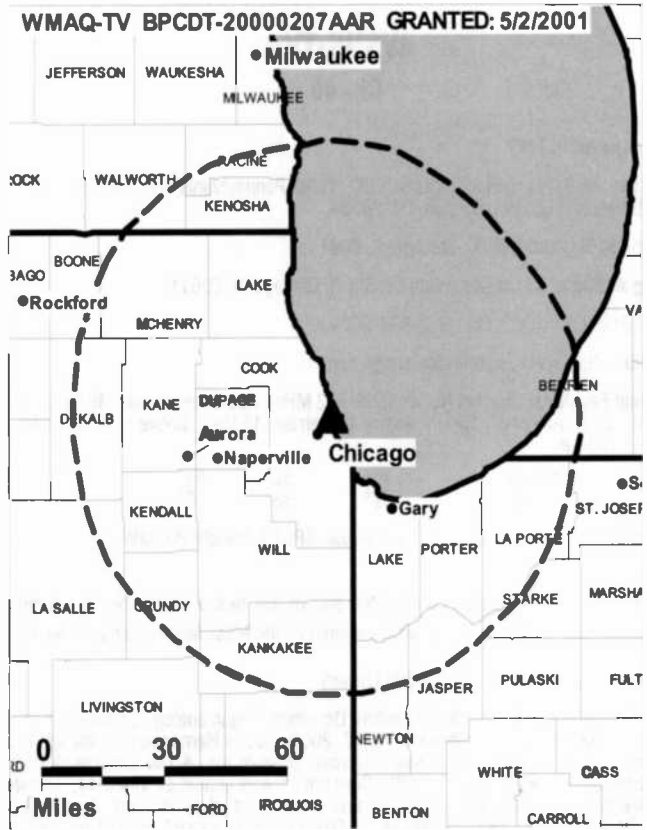
**Tara Carroll**, Local Sales Manager.

**Cindi Goodpaster**, Traffic Manager.

**Nancy Shea**, National Sales Manager.

**Shannon Hamel**, Assistant News Director.

**City of License:** Chicago. **Station DMA:** Chicago, IL. **Rank:** 3.



Circulation © 2011 Nielsen. Coverage based on Nielsen study.

GrandTotal	Cable TV Households	Non-cable TV Households	Total TV Households
Estimated Station Totals *	2,330,890	1,372,020	3,702,910
Average Weekly Circulation (2011)	1,429,965	831,229	2,261,194
Average Daily Circulation (2011)			987,594
Station DMA Total	Cable TV Households	Non-cable TV Households	Total TV Households
Estimated Station Totals *	2,160,970	1,324,570	3,485,540
Average Weekly Circulation (2011)	1,409,973	828,591	2,238,564
Average Daily Circulation (2011)			980,421
Other DMA Total	Cable TV Households	Non-cable TV Households	Total TV Households
Estimated Station Totals *	169,920	47,450	217,370
Average Weekly Circulation (2011)	19,992	2,638	22,630
Average Daily Circulation (2011)			7,173

\*Estimated station totals are sums of the Nielsen TV and Cable TV household estimates for each county in which the station registers viewing of more than 5% as per the Nielsen Survey Methods.

**WSNS-TV**  
**Ch. 45**

**Network Service:** TMO.

**Licensee:** NBC Telemundo License LLC, 1299 Pennsylvania Ave NW, 9th Fl, c/o NBCUniversal LLC, Washington, DC 20004.

**Studio:** 454 N Columbus Dr, Chicago, IL 60611.

**Mailing Address:** 454 N Columbus Dr, 5th Fl, Chicago, IL 60611.

**Phone:** 312-836-3000. **Fax:** 312-836-3034.

**Web Site:** <http://www.telemundochicago.com>

**Technical Facilities:** Channel No. 45 (656-662 MHz). Authorized power: 467-kw max. visual, aural. Antenna: 1549-ft above av. terrain, 1545-ft. above ground, 2140-ft. above sea level.

Latitude 41° 52' 44"  
Longitude 87° 38' 10"

Holds CP for change to 665-kw max. visual; BPCDT-20080620AMW.

**Note:** Latitude and longitude coordinates shown are based on the North American Datum of 1927 (NAD 27) as currently required by the Mass Media Bureau of the FCC.

**Ownership:** NBCUniversal LLC (Group Owner).

**Began Operation:** June 12, 2001. Standard Definition. Began analog operations: April 5, 1970. Ceased analog operations: June 12, 2009. Sale to Harriscope of Chicago Inc., Essaness Theatres Corp. of Illinois, Riverdale Drive-In Inc. & Oak Communications Inc. approved by FCC July 11, 1980. Consortium was known as Video 44. Transfer of Riverdale Drive-In's interest to remaining members of consortium approved by FCC December 11, 1981. Transfer of Oak Communications' interest to National Subscription Television of Chicago Inc. approved by FCC March 26, 1982. Transfer of control by Video 44 from Harriscope of Chicago Inc. & National Subscription Television of Chicago Inc. to Telemundo of Chicago Inc. approved by FCC February 2, 1996. Transfer of control by Video 44 from Telemundo Communications Group Inc. to TN Acquisition Corp. (General Electric Co.) approved by FCC April 10, 2002. Transfer of remaining 25.5% interest from Essaness Theatres Corp. of Illinois to Telemundo of Chicago Inc. approved by FCC March 28, 2003. Pro forma assignment of license from Video 44 to NBC Telemundo License Co. approved by FCC November 20, 2003. Transfer of control by NBC Telemundo License Co. from General Electric Co. (100% to 49%) to Comcast Corp. (0 to 51%) approved by FCC January 19, 2011.

**Represented (legal):** Telemundo Network Group.

**Personnel:**

**Celia Chavez**, President & General Manager.

**Alvin Pritchard**, Vice President, Finance.

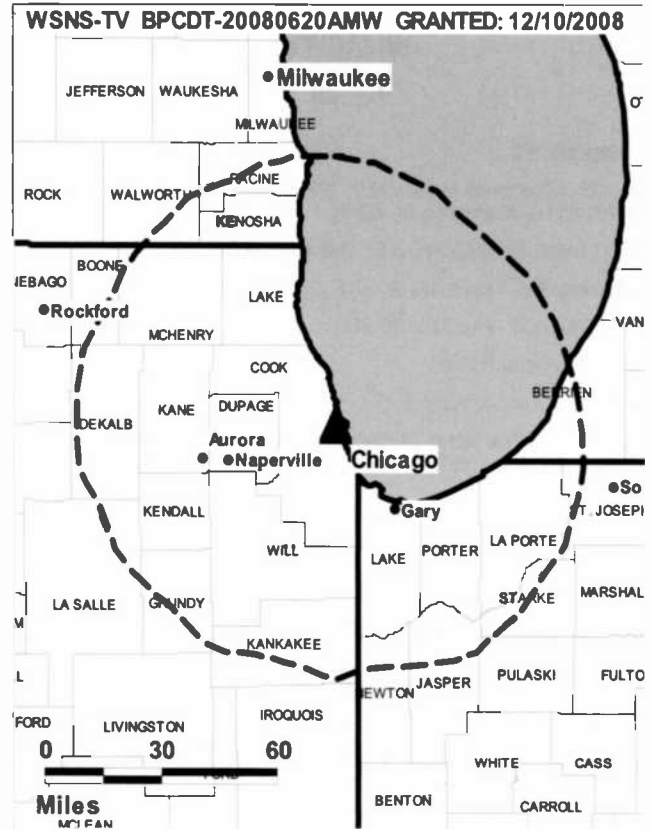
**Claudia Estrada**, General Sales Manager.

**John Mann**, Local & National Sales Manager.

**Andres Chaparro**, Local & National Sales Manager.

**Jan Jaros**, Chief Engineer.

**Anne Ball**, Program, Promotion & Research Director.



© 2012 Warren Communications News

**Esteban Creste**, News Director.

**Darice Humphreys**, Traffic Manager.

**City of License:** Chicago. **Station DMA:** Chicago, IL. **Rank:** 3.

Circulation © 2011 Nielsen. Coverage based on Nielsen study.

GrandTotal	Cable TV Households	Non-cable TV Households	Total TV Households
Estimated Station Totals *	1,845,870	1,063,700	2,909,570
Average Weekly Circulation (2011)	176,536	135,571	312,107
Average Daily Circulation (2011)			138,635
Station DMA Total	Cable TV Households	Non-cable TV Households	Total TV Households
Estimated Station Totals *	1,845,870	1,063,700	2,909,570
Average Weekly Circulation (2011)	176,536	135,571	312,107
Average Daily Circulation (2011)			138,635

\*Estimated station totals are sums of the Nielsen TV and Cable TV household estimates for each county in which the station registers viewing of more than 5% as per the Nielsen Survey Methods.

**WAND**  
**Ch. 18**

**Network Service:** NBC.

**Licensee:** WAND(TV) Partnership, 904 South Side Dr, Decatur, IL 62521.

**Studio:** 904 South Side Dr, Decatur, IL 62521.

**Mailing Address:** 904 South Side Dr, Decatur, IL 62521.

**Phone:** 217-424-2500. **Fax:** 217-424-2583.

**Web Site:** <http://www.wandtv.com>

**Technical Facilities:** Channel No. 18 (494-500 MHz). Authorized power: 500-kw max. visual, aural. Antenna: 1230-ft above av. terrain, 1217-ft. above ground, 1903-ft. above sea level.

Latitude	39°	57'	07"
Longitude	88°	49'	55"

Holds CP for change to channel number 17, 1000-kw max. visual, 1281-ft above av. terrain, 1277-ft. above ground, 1963-ft. above sea level; BMPCDT-20110512AAW.

**Note:** Latitude and longitude coordinates shown are based on the North American Datum of 1927 (NAD 27) as currently required by the Mass Media Bureau of the FCC.

**Multichannel TV Sound:** Stereo only.

**Ownership:** Block Communications Inc. (Group Owner).

**Began Operation:** May 1, 2002. Standard Definition. Began analog operations: August 16, 1953. Ceased analog operations: February 17, 2009. Transfer of control by WAND(TV) Partnership from LIN Television Corp. (33.3% to 0) to Block Communications Inc. (66.7% to 100%) approved by FCC October 15, 2007. Sale of 66.7% interest by LIN Television Corp. to Block Communications Inc. in exchange for WLFJ-TV Lafayette-Kokomo, IN approved by FCC March 22, 2000. Sale to Chancellor Media Corp. dismissed by FCC March 15, 1999. Sale of controlling interest in LIN from AT&T to Hicks, Muse, Tate & Furst approved by FCC March 2, 1998. Sale to LIN Television Corp. by Metromedia Inc. approved by FCC December 22, 1965. Sale to Metromedia by George A. Bolas and associates approved by FCC September 28, 1960. Sale of control to George A. Bolas, W. Clarke & Gilbert Swanson by W. L. Shellabarger and associates approved by FCC May 28, 1958.

**Represented (legal):** Dow Lohnes PLLC.

**Represented (sales):** TeleRep Inc.

**Personnel:**

**Ron Pulera**, General Manager.

**Clay Koenig**, General Sales Manager.

**Rodney Fleming**, Local Sales Manager.

**Tai Takahashi**, News Director.

**Frank Brannock**, Chief Engineer.

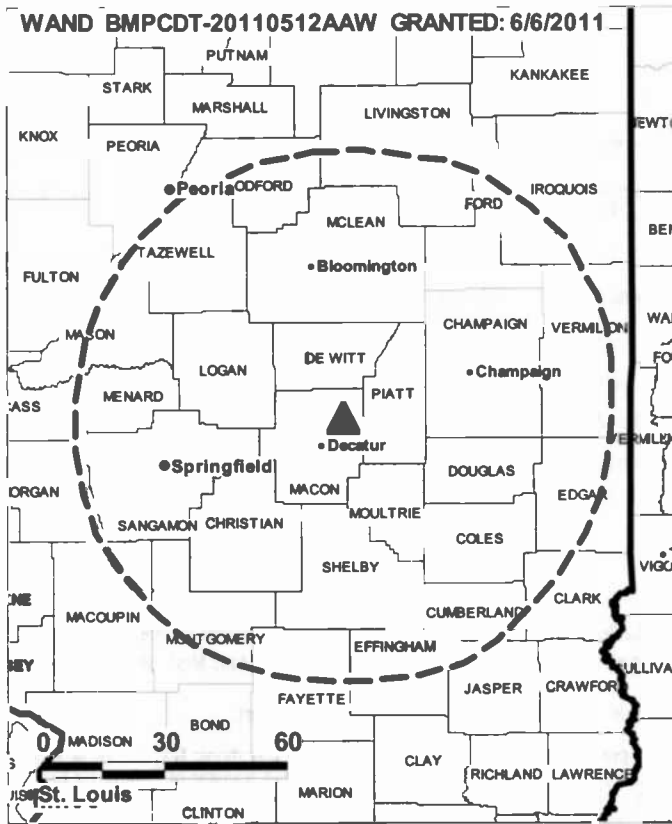
**Kelly York**, Office Administrator.

**Tracey Cole**, Station Manager.

**Carol Barnes**, Creative Services & Promotions Director.

**Rob Comerford**, Production Manager.

**Bev Ellinger**, Traffic Manager.



© 2012 Warren Communications News

**Ken Frye**, Public Affairs Manager.

**City of License:** Decatur. **Station DMA:** Champaign & Springfield-Decatur, IL.

**Rank:** 82.

Circulation © 2011 Nielsen. Coverage based on Nielsen study.

GrandTotal	Cable TV Households	Non-cable TV Households	Total TV Households
Estimated Station Totals *	227,650	183,980	411,630
Average Weekly Circulation (2011)	126,338	96,556	222,894
Average Daily Circulation (2011)			103,369
Station DMA Total	Cable TV Households	Non-cable TV Households	Total TV Households
Estimated Station Totals *	220,170	161,560	381,730
Average Weekly Circulation (2011)	124,296	95,144	219,440
Average Daily Circulation (2011)			102,928
Other DMA Total	Cable TV Households	Non-cable TV Households	Total TV Households
Estimated Station Totals *	7,480	22,420	29,900
Average Weekly Circulation (2011)	2,042	1,412	3,454
Average Daily Circulation (2011)			441

\*Estimated station totals are sums of the Nielsen TV and Cable TV household estimates for each county in which the station registers viewing of more than 5% as per the Nielsen Survey Methods.

**WBUI**  
**Ch. 22**

**Network Service:** CW.

**Licensee:** GOCOM Media of Illinois LLC, 200 Main St, Ste 201B, Hilton Head Island, SC 29926.

**Studio:** 101 S Main St, Decatur, IL 62523.

**Mailing Address:** 101 S Main St, Decatur, IL 62523.

**Phone:** 217-428-2323. **Fax:** 217-428-4022.

**E-mail:** jkaufmann@myfoxillinois.com

**Web Site:** http://www.centralillinoiscw.com

**Technical Facilities:** Channel No. 22 (518-524 MHz). Authorized power: 325-kw max. visual, aural. Antenna: 1316-ft above av. terrain, 1316-ft. above ground, 1998-ft. above sea level.

Latitude 39° 56' 56"  
Longitude 88° 50' 12"

**Note:** Latitude and longitude coordinates shown are based on the North American Datum of 1927 (NAD 27) as currently required by the Mass Media Bureau of the FCC.

**Ownership:** GOCOM Media of Illinois LLC (Group Owner).

**Began Operation:** October 27, 2002. Began analog operations: May 13, 1984. Ceased analog operations: February 17, 2009. Pro forma transfer of control by GOCOM Media of Illinois LLC from the Estate of Robinson O Everett (58% to 19.6%) to J McGregor Everett (20.4% to 33.2%), Lewis Moore Everett (0 to 12.8%) and Robinson O Everett Jr (0 to 12.8%) approved by FCC November 5, 2010. Involuntary pro forma transfer of control by GOCOM Media of Illinois LLC from Robinson O Everett (deceased) to his estate granted July 22, 2009. Sale to present owner by ACME Television Licenses of Illinois LLC approved by FCC September 14, 2007. Sale to ACME Television Licenses of Illinois LLC by Paxson Decatur License Inc. approved by FCC June 14, 1999. Sale to Paxson Decatur License Inc. by Decatur Foursquare Broadcasting Inc. approved by FCC March 30, 1998.

**Represented (legal):** Fletcher, Heald & Hildreth PLC.

**Represented (sales):** MMT Sales Inc.

**Personnel:**

Peter O'Brien, General Manager.

Mike Horcharik, General & National Sales Manager.

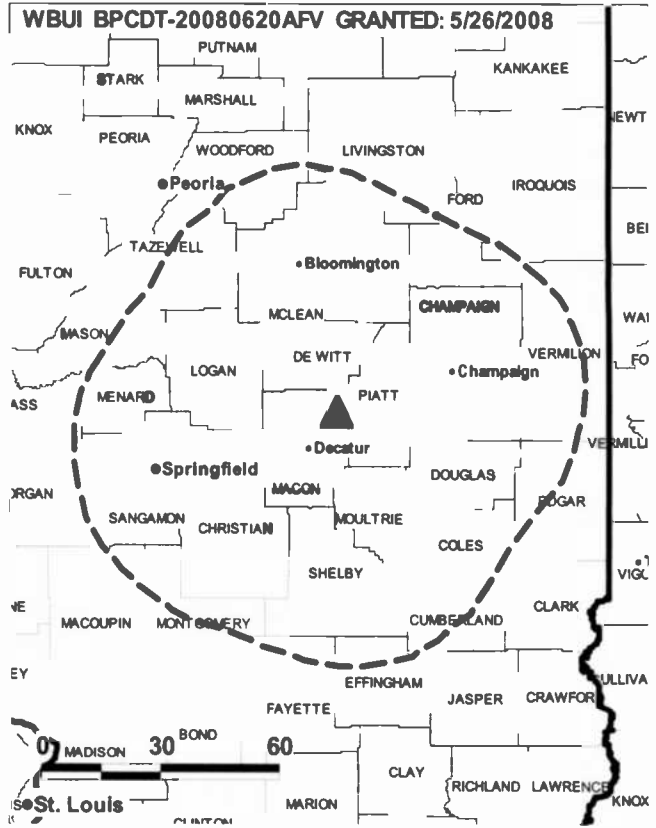
Scott Washburn, Chief Engineer.

Rachael Atchison, Promotions Manager.

Christy Skelley, Traffic Manager.

**City of License:** Decatur. **Station DMA:** Champaign & Springfield-Decatur, IL.

**Rank:** 82.



Circulation © 2011 Nielsen. Coverage based on Nielsen study.

GrandTotal	Cable TV Households	Non-cable TV Households	Total TV Households
Estimated Station Totals *	224,320	161,560	385,880
Average Weekly Circulation (2011)	45,193	32,788	77,981
Average Daily Circulation (2011)			21,037
Station DMA Total	Cable TV Households	Non-cable TV Households	Total TV Households
Estimated Station Totals *	218,670	161,560	380,230
Average Weekly Circulation (2011)	43,806	32,788	76,594
Average Daily Circulation (2011)			20,941
Other DMA Total	Cable TV Households	Non-cable TV Households	Total TV Households
Estimated Station Totals *	5,650	0	5,650
Average Weekly Circulation (2011)	1,387	0	1,387
Average Daily Circulation (2011)			96

\*Estimated station totals are sums of the Nielsen TV and Cable TV household estimates for each county in which the station registers viewing of more than 5% as per the Nielsen Survey Methods.

**WRBU**  
Ch. 47

**Network Service:** MNT.

**Licensee:** Roberts Broadcasting Co., 1408 N Kingshighway Blvd, Ste 300, St. Louis, MO 63113.

**Studio:** 1408 N. Kingshighway Blvd, Ste 300, St. Louis, MO 63113.

**Mailing Address:** 1408 N. Kingshighway Blvd, Ste 300, St. Louis, MO 63113.

**Phone:** 314-367-4600; 314-256-4600. **Fax:** 314-367-0174.

**E-mail:** dodyy@roberts-companies.com

**Web Site:** <http://www.my46stl.com/>

**Technical Facilities:** Channel No. 47 (668-674 MHz). Authorized power: 109.4-kw max. visual, aural. Antenna: 1043-ft above av. terrain, 764-ft. above ground, 1634-ft. above sea level.

Latitude 38° 23' 18"  
Longitude 90° 29' 16"

Holds CP for change to 750-kw max. visual; BPCDT-20080620AGT.

**Note:** Latitude and longitude coordinates shown are based on the North American Datum of 1927 (NAD 27) as currently required by the Mass Media Bureau of the FCC.

**Ownership:** Michael V. Roberts; Steven C. Roberts.

**Began Operation:** May 1, 2002. Began analog operations: September 11, 1989. Ceased analog operations: February 17, 2009. Univision Communications Inc. acquired 44% equity interest in Roberts Brothers Broadcasting LLC in 2001. Transfer of voting rights to St. Louis/Denver LLC (Roberts Brothers Broadcasting LLC & TeleFutura/Univision) approved by FCC February 10, 2003. Transfer of control by Roberts Broadcasting Co. from TeleFutura Television Group Inc. to Roberts Brothers Broadcasting LLC approved by FCC March 19, 2010.

**Personnel:**

**Gregg Filandrinis**, Chief Operating Officer & Executive Vice President.

**Bonni Burns**, Vice President & Sales & Marketing Director.

**Robin Jackson**, National Sales Director.

**Chris Melsch**, Chief Engineer.

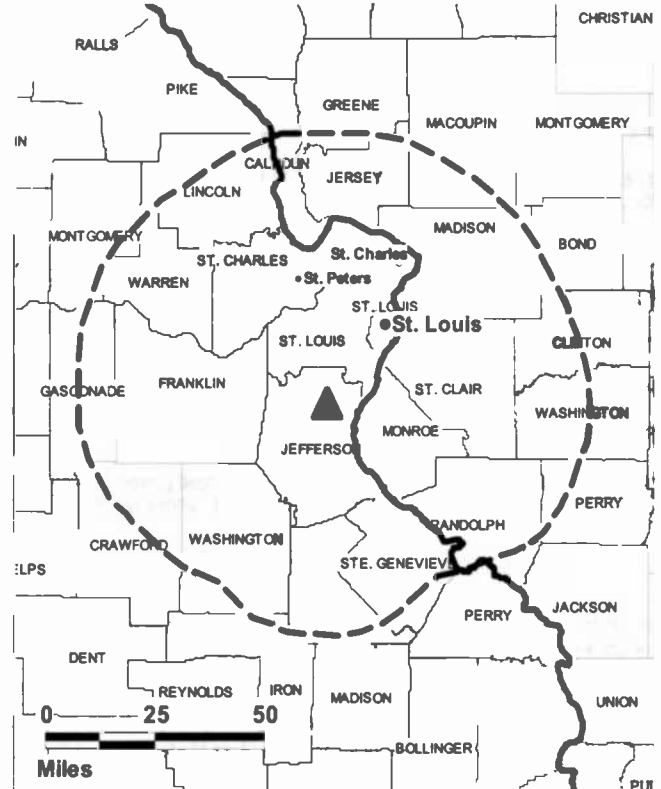
**Mary Kay Peters**, Business Manager.

**Omar O'Hara**, Production Manager.

**Jean O'Rourke**, Traffic Manager.

**City of License:** East St. Louis. **Station DMA:** St. Louis, MO. **Rank:** 21.

WRBU BPCDT-20080620AGT GRANTED: 10/30/2008



© 2012 Warren Communications News

Circulation © 2011 Nielsen. Coverage based on Nielsen study.

GrandTotal	Cable TV Households	Non-cable TV Households	Total TV Households
Estimated Station Totals *	613,530	522,890	1,136,420
Average Weekly Circulation (2011)	162,416	104,137	266,553
Average Daily Circulation (2011)			70,616
Station DMA Total	Cable TV Households	Non-cable TV Households	Total TV Households
Estimated Station Totals *	612,140	522,890	1,135,030
Average Weekly Circulation (2011)	162,288	104,137	266,425
Average Daily Circulation (2011)			70,610
Other DMA Total	Cable TV Households	Non-cable TV Households	Total TV Households
Estimated Station Totals *	1,390	0	1,390
Average Weekly Circulation (2011)	128	0	128
Average Daily Circulation (2011)			6

\*Estimated station totals are sums of the Nielsen TV and Cable TV household estimates for each county in which the station registers viewing of more than 5% as per the Nielsen Survey Methods.

**Illinois — Freeport**

**WIFR  
Ch. 41**

**Network Service:** CBS.

**Licensee:** Gray Television Licensee LLC, 1750 K St NW, Ste 1200, Washington, DC 20006.

**Studio:** 2523 N Meridian Rd, Rockford, IL 61101.

**Mailing Address:** PO Box 123, Rockford, IL 61105.

**Phone:** 815-987-5300. **Fax:** 815-987-0981.

**E-mail:** engineer23@wifr.com

**Web Site:** http://www.wifr.com

**Technical Facilities:** Channel No. 41 (632-638 MHz). Authorized power: 100-kw max. visual, aural. Antenna: 577-ft above av. terrain, 561-ft. above ground, 1378-ft. above sea level.

Latitude 42° 17' 48"  
Longitude 89° 10' 15"

Holds CP for change to 722-ft above av. terrain, 699-ft. above ground, 1519-ft. above sea level; BMPCDT-20081110ADQ.

**Note:** Latitude and longitude coordinates shown are based on the North American Datum of 1927 (NAD 27) as currently required by the Mass Media Bureau of the FCC.

**Ownership:** Gray Television Inc. (Group Owner).

**Began Operation:** July 25, 2005. Began analog operations: September 12, 1965. Sale to present owner by Benedek Broadcasting Co. LLC approved by FCC August 29, 2002. Sale to Benedek Broadcasting Co. LLC by Worrell Television approved by FCC Nov, 1986. Sale to Worrell Television by General Media Corp. approved by FCC April 11, 1977. Ceased analog operations: February 17, 2009.

**Represented (legal):** Wiley Rein LLP.

**Represented (sales):** Continental Television Sales.

**Personnel:**

**Greg Graber**, Vice President, General Manager & Program Director.

**Tim Myers**, General Sales Manager.

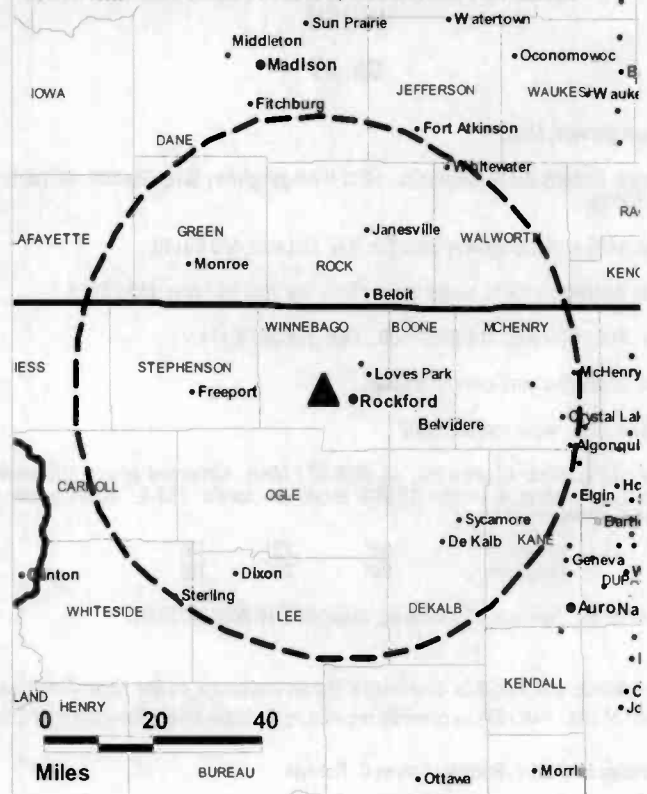
**Nella Hoskinson**, Local Sales Manager.

**Dave Smith**, News Director.

**Jackie Myers**, Traffic Manager.

**City of License:** Freeport. **Station DMA:** Rockford, IL. **Rank:** 134.

WIFR BMPCDT-20081110ADQ GRANTED: 11/12/2008



© 2012 Warren Communications News

Circulation © 2011 Nielsen. Coverage based on Nielsen study.

GrandTotal	Cable TV Households	Non-cable TV Households	Total TV Households
Estimated Station Totals *	190,500	103,310	293,810
Average Weekly Circulation (2011)	89,303	55,040	144,343
Average Daily Circulation (2011)			67,792
Station DMA Total	Cable TV Households	Non-cable TV Households	Total TV Households
Estimated Station Totals *	112,300	75,670	187,970
Average Weekly Circulation (2011)	75,621	52,166	127,787
Average Daily Circulation (2011)			63,786
Other DMA Total	Cable TV Households	Non-cable TV Households	Total TV Households
Estimated Station Totals *	78,200	27,640	105,840
Average Weekly Circulation (2011)	13,682	2,874	16,556
Average Daily Circulation (2011)			4,006

\*Estimated station totals are sums of the Nielsen TV and Cable TV household estimates for each county in which the station registers viewing of more than 5% as per the Nielsen Survey Methods.



**WSIL-TV**

**Ch. 34**

**(Operates satellite KPOB-TV, Poplar Bluff)**

**Network Service:** ABC.

**Licensee:** WSIL-TV Inc., PO Box 1800, c/o Brooks, Pierce et al., Raleigh, NC 27602.

**Studio:** 1416 Country Aire Dr, Carterville, IL 62918.

**Mailing Address:** 1416 Country Aire Dr, Carterville, IL 62918.

**Phone:** 618-985-2333. **Fax:** 618-985-3709.

**E-mail:** [swheeler@wsiltv.com](mailto:swheeler@wsiltv.com)

**Web Site:** <http://www.wsiltv.com>

**Technical Facilities:** Channel No. 34 (590-596 MHz). Authorized power: 1000-kw max. visual, aural. Antenna: 955-ft above av. terrain, 880-ft. above ground, 1480-ft. above sea level.

Latitude 37° 36' 50"  
Longitude 88° 52' 20"

**Note:** Latitude and longitude coordinates shown are based on the North American Datum of 1927 (NAD 27) as currently required by the Mass Media Bureau of the FCC.

**Ownership:** Mel Wheeler Inc. (Group Owner).

**Began Operation:** July 17, 2008. Began analog operations: December 6, 1953 on Ch. 22; changed to Ch. 3 in March 1959. Sale to present owner by John W. Kirby, et al., approved by FCC May 12, 1983. Previous sale by O. L. Turner, et al., approved by FCC April 23, 1981. Ceased analog operations: June 12, 2009.

**Represented (legal):** Brooks, Pierce, McLendon, Humphrey & Leonard LLP.

**Represented (sales):** Continental Television Sales.

**Personnel:**

**Steve Wheeler,** General Manager.

**Dave Cisco,** Sales Manager.

**Mike Snuffer,** News Director.

**Pat Victoria,** Chief Engineer.

**Sandra Mann,** Business Manager.

**Bethany Tanner,** Program Director.

**Ron Hamberg,** Production & Creative Services Manager.

**Lou Ann Simpson,** Traffic Manager.

**City of License:** Harrisburg.

**Station DMA:** Paducah, KY-Cape Girardeau, MO-Harrisburg, IL. Rank: 81.



© 2012 Warren Communications News

Circulation © 2011 Nielsen. Coverage based on Nielsen study.

GrandTotal	Cable TV Households	Non-cable TV Households	Total TV Households
Estimated Station Totals *	116,960	220,800	337,760
Average Weekly Circulation (2011)	51,661	112,261	163,922
Average Daily Circulation (2011)			75,516
Station DMA Total	Cable TV Households	Non-cable TV Households	Total TV Households
Estimated Station Totals *	112,430	210,910	323,340
Average Weekly Circulation (2011)	50,067	111,531	161,598
Average Daily Circulation (2011)			74,365
Other DMA Total	Cable TV Households	Non-cable TV Households	Total TV Households
Estimated Station Totals *	4,530	9,890	14,420
Average Weekly Circulation (2011)	1,594	730	2,324
Average Daily Circulation (2011)			1,151

\*Estimated station totals are sums of the Nielsen TV and Cable TV household estimates for each county in which the station registers viewing of more than 5% as per the Nielsen Survey Methods.

**WGBO-DT**  
**Ch. 38**

**Network Service:** UNV.

**Licensee:** WGBO License Partnership GP, 5999 Center Dr, Ste 4083, Los Angeles, CA 90045.

**Studio:** 541 N Fairbanks Ct, 11th Fl, Chicago, IL 60611.

**Mailing Address:** 541 N Fairbanks Ct, 11th Fl, Chicago, IL 60611.

**Phone:** 312-670-1000. **Fax:** 312-494-6492.

**E-mail:** cwood@univision.net

**Web Site:** <http://www.univision.net>

**Technical Facilities:** Channel No. 38 (614-620 MHz). Authorized power: 600-kw max. visual, aural. Antenna: 1317-ft above av. terrain, 1316-ft. above ground, 1909-ft. above sea level.

Latitude	41°	53'	56"
Longitude	87°	37'	23"

**Note:** Latitude and longitude coordinates shown are based on the North American Datum of 1927 (NAD 27) as currently required by the Mass Media Bureau of the FCC.

**Ownership:** Univision Communications Inc. (Group Owner).

**Began Operation:** September 1, 2002. Standard Definition. Began analog operations: September 18, 1981. Ceased analog operations: June 12, 2009. Sale by Focus Broadcasting of Chicago LP to Grant Broadcasting of Chicago LP approved by FCC October 30, 1985. Transfer from Grant Broadcasting of Chicago LP to Combined Broadcasting Inc. approved by FCC June 8, 1988. Sale to present owner by Combined Broadcasting Inc. approved by FCC July 15, 1994. Transfer of control by WGBO License Partnership GP from shareholders of Univision Communications Inc. to Broadcasting Media Partners Inc. approved by FCC March 27, 2007.

**Represented (legal):** Covington & Burling.

**Personnel:**

**Carlos San Jose**, Vice President & General Manager.

**Sean Delahunty**, General Sales Manager.

**Rene Morales**, Local Sales Manager.

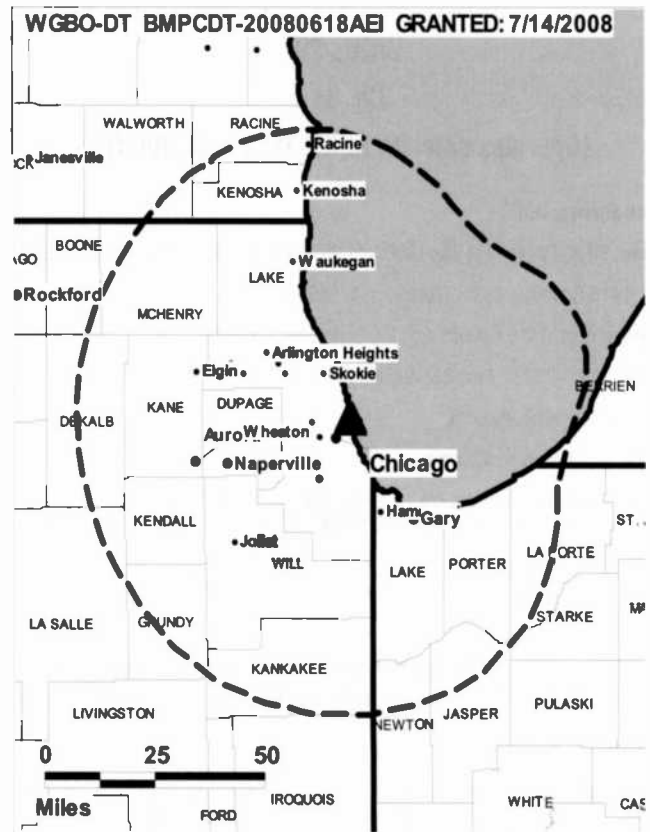
**Isis Chaverri**, Executive Producer.

**Miguel Tovar**, Business Manager.

**Doug Becker**, Traffic Manager.

**Luisa Echeverria**, Community Affairs Director.

**City of License:** Joliet. **Station DMA:** Chicago, IL. **Rank:** 3.



Circulation © 2011 Nielsen. Coverage based on Nielsen study.

GrandTotal	Cable TV Households	Non-cable TV Households	Total TV Households
Estimated Station Totals *	1,860,930	1,108,160	2,969,090
Average Weekly Circulation (2011)	185,262	185,369	370,631
Average Daily Circulation (2011)			233,976

Station DMA Total	Cable TV Households	Non-cable TV Households	Total TV Households
Estimated Station Totals *	1,860,930	1,108,160	2,969,090
Average Weekly Circulation (2011)	185,262	185,369	370,631
Average Daily Circulation (2011)			233,976

\*Estimated station totals are sums of the Nielsen TV and Cable TV household estimates for each county in which the station registers viewing of more than 5% as per the Nielsen Survey Methods.

**WWTO-TV**  
**Ch. 10**

**Network Service:** TBN.

**Licensee:** Trinity Broadcasting Network Inc., 2442 Michelle Dr, Tustin, CA 92780.

**Studio:** 420 E Stevenson Rd, Ottawa, IL 61350.

**Mailing Address:** 420 E Stevenson Rd, Ottawa, IL 61350.

**Phone:** 815-434-2700; 714-832-2950. **Fax:** 815-434-2458.

**Web Site:** <http://www.tbn.org>

**Technical Facilities:** Channel No. 10 (192-198 MHz). Authorized power: 16-kw visual, aural. Antenna: 1322-ft above av. terrain, 1299-ft. above ground, 1932-ft. above sea level.

Latitude 41° 16' 51"  
Longitude 88° 56' 13"

Holds CP for change to 80-kw visual, 1362-ft above av. terrain, 1339-ft. above ground, 1970-ft. above sea level; BPCDT-20080611ACK.

**Note:** Latitude and longitude coordinates shown are based on the North American Datum of 1927 (NAD 27) as currently required by the Mass Media Bureau of the FCC.

**Ownership:** Trinity Broadcasting Network Inc. (Group Owner).

**Began Operation:** November 1, 2002. Standard Definition. Began analog operations: December 5, 1986. Ceased analog operations: June 12, 2009.

**Represented (legal):** Colby M. May.

**Personnel:**

Mariene Zepeda, Station Manager & Program Director.

Emily Young, News, Production & Traffic Manager.

Charlie Boyd, Chief Engineer.

Tom Morford, Assistant Chief Engineer.

**City of License:** La Salle. **Station DMA:** Chicago, IL. **Rank:** 3.



FULLY SEARCHABLE • CONTINUOUSLY UPDATED • DISCOUNT RATES FOR PRINT PURCHASERS

For more information call 800-771-9202 or visit [www.warren-news.com](http://www.warren-news.com)



© 2012 Warren Communications News

Circulation © 2011 Nielsen. Coverage based on Nielsen study.

GrandTotal	Cable TV Households	Non-cable TV Households	Total TV Households
Estimated Station Totals *	12,990	0	12,990
Average Weekly Circulation (2011)	6,079	0	6,079
Average Daily Circulation (2011)			2,897
Station DMA Total	Cable TV Households	Non-cable TV Households	Total TV Households
Estimated Station Totals *	12,990	0	12,990
Average Weekly Circulation (2011)	6,079	0	6,079
Average Daily Circulation (2011)			2,897

\*Estimated station totals are sums of the Nielsen TV and Cable TV household estimates for each county in which the station registers viewing of more than 5% as per the Nielsen Survey Methods.



**WQAD-TV**  
**Ch. 38**

**Network Service:** ABC.

**Licensee:** Local TV Illinois License LLC, 1717 Dixie Hwy, Ste 650, Fort Wright, KY 41011.

**Studio:** 3003 Park 16th St, Moline, IL 61265.

**Mailing Address:** 3003 Park 16th St, Moline, IL 61265.

**Phone:** 309-764-8888. **Fax:** 309-764-5763.

**E-mail:** larry.rosmilso@wqad.com

**Web Site:** http://www.wqad.com

**Technical Facilities:** Channel No. 38 (614-620 MHz). Authorized power: 1000-kw max. visual, aural. Antenna: 1096-ft above av. terrain, 1070-ft. above ground, 1824-ft. above sea level.

Latitude 41° 18' 44"  
Longitude 90° 22' 46"

**Note:** Latitude and longitude coordinates shown are based on the North American Datum of 1927 (NAD 27) as currently required by the Mass Media Bureau of the FCC.

**Ownership:** Local TV Holdings LLC (Group Owner).

**Began Operation:** October 13, 2003. Began analog operations: August 1, 1963. Sale to Des Moines Register & Tribune Co. by Moline Television Corp. approved by FCC July 13, 1977. Sale to The New York Times Co. by Des Moines Register & Tribune Co. approved by FCC October 3, 1985. Sale to present owner by The New York Times Co. approved by FCC March 9, 2007. Ceased analog operations: June 12, 2009.

**Represented (legal):** Dow Lohnes PLLC.

**Represented (sales):** Katz Media Group.

**Personnel:**

Larry Rosmilso, President & General Manager.

Trent Poindexter, Vice President & General Sales Manager.

Jennifer McGivern, Local Sales Manager.

Leigh Geramanis, News Director.

Rick Serre, Chief Engineer.

Chris Russell, Controller.

Kim Hartman, Program Director & Office Manager.

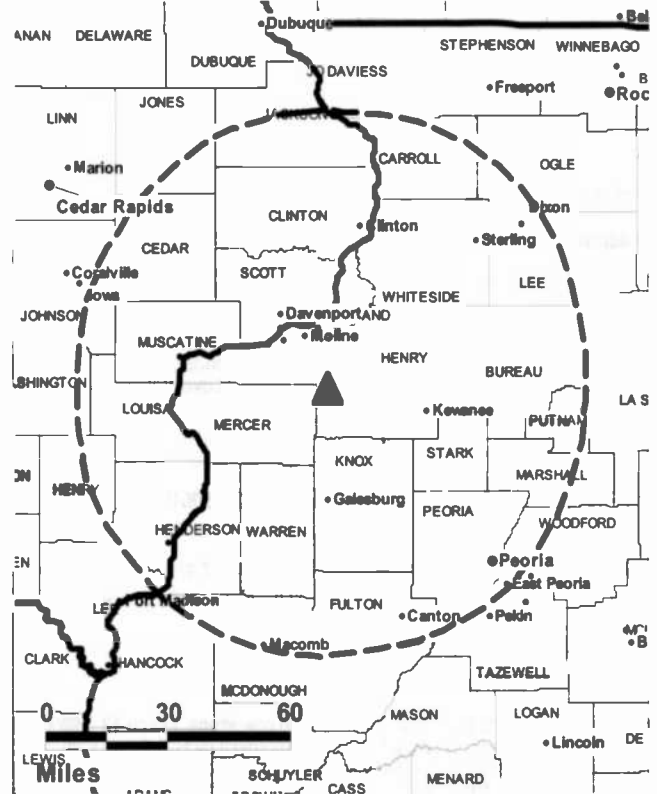
Lisa Short, Marketing Manager.

Bruce Apa, Production Manager.

Lori Evans, Creative Services Manager.

Jessie DeAnda, Traffic Manager.

WQAD-TV BMPCDT-20011213AAB GRANTED: 2/1/2002



© 2012 Warren Communications News

**City of License:** Moline. **Station DMA:** Davenport, IA-Rock Island-Moline, IL.

**Rank:** 100.

Circulation © 2011 Nielsen. Coverage based on Nielsen study.

GrandTotal	Cable TV Households	Non-cable TV Households	Total TV Households
Estimated Station Totals *	242,000	164,430	406,430
Average Weekly Circulation (2011)	109,751	95,892	205,643
Average Daily Circulation (2011)			94,965
Station DMA Total	Cable TV Households	Non-cable TV Households	Total TV Households
Estimated Station Totals *	166,990	139,810	306,800
Average Weekly Circulation (2011)	97,314	93,123	190,437
Average Daily Circulation (2011)			89,983
Other DMA Total	Cable TV Households	Non-cable TV Households	Total TV Households
Estimated Station Totals *	75,010	24,620	99,630
Average Weekly Circulation (2011)	12,437	2,769	15,206
Average Daily Circulation (2011)			4,982

\*Estimated station totals are sums of the Nielsen TV and Cable TV household estimates for each county in which the station registers viewing of more than 5% as per the Nielsen Survey Methods.

**WPXS**  
**Ch. 21**

**Network Service:** IND.

**Licensee:** WPXS Inc., 3901 Hwy 121 S, Bedford, TX 76021-3009.

**Studio:** 4751 Cartter Rd, Kell, IL 62853.

**Mailing Address:** 4751 Cartter Rd, Kell, IL 62853.

**Phone:** 618-822-6900. **Fax:** 618-822-6526.

**E-mail:** wpxs@mvn.net

**Technical Facilities:** Channel No. 21 (512-518 MHz). Authorized power: 350-kw max. visual, aural. Antenna: 299-ft above av. terrain, 279-ft. above ground, 787-ft. above sea level.

Latitude 38° 41' 19"  
Longitude 89° 33' 38"

Holds CP for change to 1000-kw max. visual; BPCDT-20080619AJ0.

**Note:** Latitude and longitude coordinates shown are based on the North American Datum of 1927 (NAD 27) as currently required by the Mass Media Bureau of the FCC.

**Multichannel TV Sound:** Stereo only.

**Ownership:** Word of God Fellowship Inc. (Group Owner).

**Began Operation:** November 2, 2008. Began analog operations: March 13, 1983. Sale to Sudbrink Broadcasting by William R. Varecha approved by FCC October 30, 1985. Sale to McEntee Broadcasting by Sudbrink Broadcasting of Midwest Inc. approved by FCC December 16, 1994. Sale to Christian Network by McEntee Broadcasting Inc. approved by FCC October 30, 1995. Sale to Paxson St. Louis Inc. by Christian Network approved by FCC June 25, 1996. Sale to DP Media Inc. by Paxson Communications Corp. approved by FCC November 25, 1997. Sale back to Paxson Communications Corp. by DP Media Inc. approved by FCC February 18, 2000. Sale to Equity Broadcasting Corp. by Paxson Communications Corp. approved by FCC April 26, 2001. Sale to present owner by Equity Broadcasting Corp. approved by FCC March 7, 2005. Ceased analog operations: June 12, 2009.

**Represented (legal):** Koerner & Olender PC.

**Represented (engineering):** du Treil, Lundin & Rackley Inc.

**Personnel:**

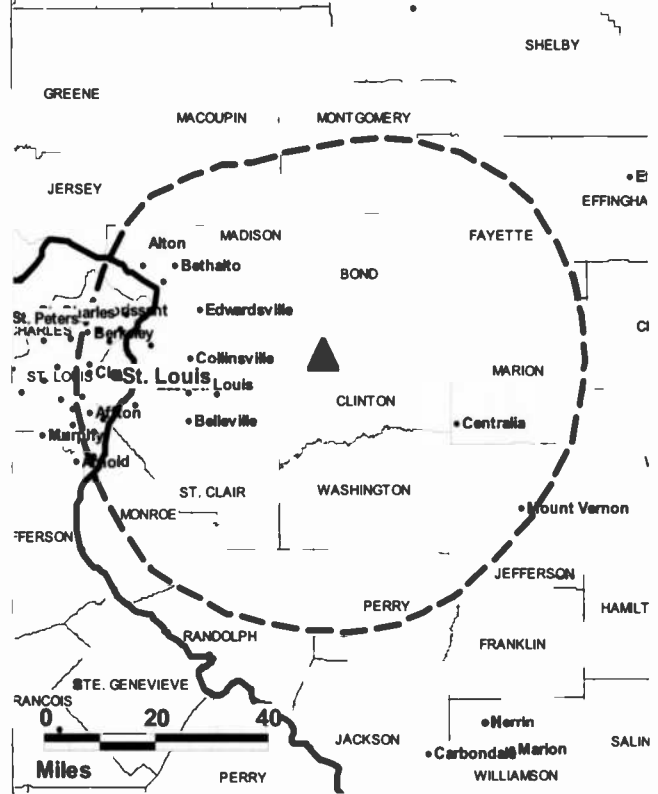
**Dee Rose,** Local Sales Manager.

**Rick Hobbs,** Office Manager.

**City of License:** Mount Vernon.

**Station DMA:** Paducah, KY-Cape Girardeau, MO-Harrisburg, IL. Rank: 81.

WPXS BPCDT-20080619AJ0 GRANTED: 7/24/2008



© 2012 Warren Communications News

Circulation © 2011 Nielsen. Coverage based on Nielsen study.

GrandTotal	Cable TV Households	Non-cable TV Households	Total TV Households
Estimated Station Totals *	19,390	0	19,390
Average Weekly Circulation (2011)	1,203	0	1,203
Average Daily Circulation (2011)			176
Other DMA Total	Cable TV Households	Non-cable TV Households	Total TV Households
Estimated Station Totals *	19,390	0	19,390
Average Weekly Circulation (2011)	1,203	0	1,203
Average Daily Circulation (2011)			176

\*Estimated station totals are sums of the Nielsen TV and Cable TV household estimates for each county in which the station registers viewing of more than 5% as per the Nielsen Survey Methods.

**WAOE**  
**Ch. 39**

**Network Service:** MNT.

**Licensee:** Four Seasons Peoria LLC, 5670 Wilshire Blvd, Ste 1300, Los Angeles, CA 90036.

**Studio:** 2907 Springfield Rd, East Peoria, IL 61611.

**Mailing Address:** 2907 Springfield Rd, East Peoria, IL 61611.

**Phone:** 309-674-5900. **Fax:** 309-674-5959.

**E-mail:** shom@waoetv.com

**Web Site:** http://my59.tv

**Technical Facilities:** Channel No. 39 (320-626 MHz). Authorized power: 26-kw max. visual, aural. Antenna: 696-ft above av. terrain, 569-ft. above ground, 1314-ft. above sea level.

Latitude	40°	37'	46"
Longitude	89°	32'	53"

Holds CP for change to 150-kw max. visual; BPCDT-20080620AFR.

**Note:** Latitude and longitude coordinates shown are based on the North American Datum of 1927 (NAD 27) as currently required by the Mass Media Bureau of the FCC.

**Ownership:** Paul H. Koplin; Malibu Broadcasting LLC (Group Owner); Venture Technologies Group LLC (Group Owner).

**Began Operation:** August 1, 2007. Standard Definition. Began analog operations: August 14, 1998. Sale to present owner by Venture Technologies Group of Pennsylvania LLC approved by FCC December 6, 2000. Ceased analog operations: December 1, 2008.

**Personnel:**

Sara Horn, Station Manager.

Pete Russell, General Sales Manager.

Dennis Quinn, Chief Engineer.

**City of License:** Peoria. **Station DMA:** Peoria-Bloomington, IL. **Rank:** 116.

CABLE & TV STATION COVERAGE

Atlas2012

The perfect companion to the Television & Cable Factbook

To order call 800-771-9202 or visit www.warren-news.com

WAOE BPCDT-20080620AFR GRANTED: 9/4/2008



© 2012 Warren Communications News

Circulation © 2011 Nielsen. Coverage based on Nielsen study.

GrandTotal	Cable TV Households	Non-cable TV Households	Total TV Households
Estimated Station Totals *	150,910	102,020	252,930
Average Weekly Circulation (2011)	26,557	19,883	46,440
Average Daily Circulation (2011)			12,556

Station DMA Total	Cable TV Households	Non-cable TV Households	Total TV Households
Estimated Station Totals *	149,860	102,020	251,880
Average Weekly Circulation (2011)	26,496	19,883	46,379
Average Daily Circulation (2011)			12,550

Other DMA Total	Cable TV Households	Non-cable TV Households	Total TV Households
Estimated Station Totals *	1,050	0	1,050
Average Weekly Circulation (2011)	61	0	61
Average Daily Circulation (2011)			6

\*Estimated station totals are sums of the Nielsen TV and Cable TV household estimates for each county in which the station registers viewing of more than 5% as per the Nielsen Survey Methods.





**WHOI**  
Ch. 19

**Network Service:** CW, ABC.

**Licensee:** Barrington Peoria License LLC, 2500 W Higgins Rd, Ste 155, Hoffman Estates, IL 60169-7275.

**Studio:** 500 N Stewart St, Creve Coeur, IL 61610.

**Mailing Address:** 500 N Stewart St, Creve Coeur, IL 61610.

**Phone:** 309-698-1919. **Fax:** 309-698-4817.

**E-mail:** news@hoinews.com

**Web Site:** http://www.centralillinoisnewscenter.com

**Technical Facilities:** Channel No. 19 (500-506 MHz). Authorized power: 195-kw max. visual, aural. Antenna: 666-ft above av. terrain, 593-ft. above ground, 1272-ft. above sea level.

Latitude	40°	39'	11"
Longitude	89°	35'	14"

**Note:** Latitude and longitude coordinates shown are based on the North American Datum of 1927 (NAD 27) as currently required by the Mass Media Bureau of the FCC.

**Ownership:** Pilot Group LP (Group Owner).

**Began Operation:** August 1, 2003. Began analog operations: October 20, 1953. Ceased analog operations: June 12, 2009. Sale to Peoria Journal Star by Hugh R. Norman group approved by FCC April 28, 1954. Sale to Metropolitan Broadcasting (Metromedia Inc.) by Peoria Journal Star approved by FCC December 29, 1959. Sale to Mid America by Metromedia approved by FCC July 21, 1965. Sale to Forward Communications by Mid America Media Inc. approved by FCC March 24, 1971. Sale to Wesray Corp. approved by FCC August 16, 1984. Sale to Adams Communications approved by FCC December 23, 1987. Transfer of control to Brissette Broadcasting approved by FCC December 24, 1991. Transfer of control to Benedek Broadcasting Co. LLC approved by FCC May 22, 1996. Sale to Chelsey Broadcasting Co. LLC by Benedek Broadcasting Co. LLC approved by FCC August 29, 2002. Sale to present owner by Chelsey Broadcasting Co. LLC approved by FCC March 11, 2004. Transfer of control by Barrington Peoria License LLC from Katonah Pittman Ventures LLC to Pilot Group GP LLC pends.

**Represented (sales):** HRP: Television Station Representative.

**Represented (legal):** Covington & Burling.

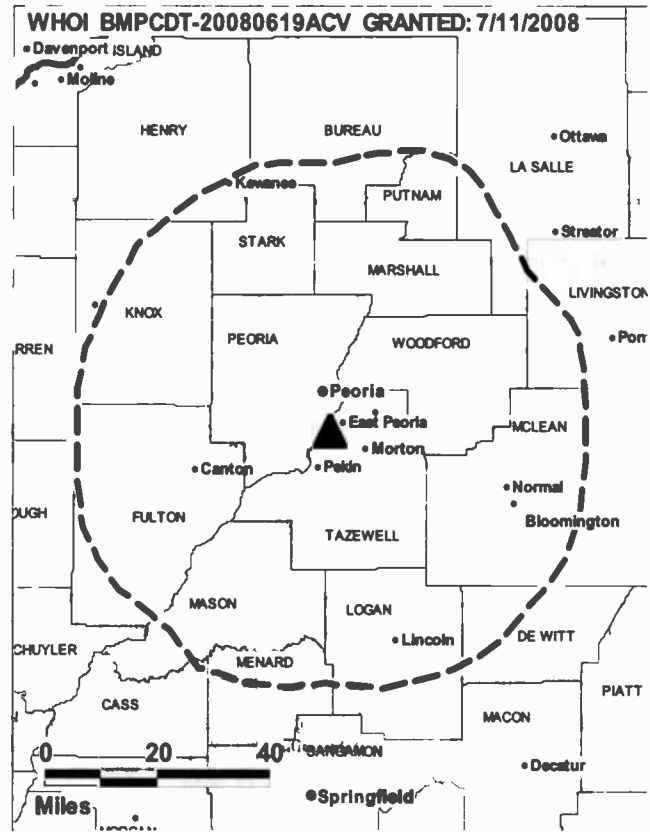
**Personnel:**

Leo Henning, Regional Vice President.

Jolie Alois, News Director.

Fred Roe, Chief Engineer.

**City of License:** Peoria. **Station DMA:** Peoria-Bloomington, IL. **Rank:** 116.



© 2012 Warren Communications News

Circulation © 2011 Nielsen. Coverage based on Nielsen study.

Grand Total	Cable TV Households	Non-cable TV Households	Total TV Households
Estimated Station Totals *	207,670	124,310	331,980
Average Weekly Circulation (2011)	93,953	57,467	151,420
Average Daily Circulation (2011)			58,119
Station DMA Total	Cable TV Households	Non-cable TV Households	Total TV Households
Estimated Station Totals *	149,860	102,020	251,880
Average Weekly Circulation (2011)	85,464	55,595	141,059
Average Daily Circulation (2011)			55,467
Other DMA Total	Cable TV Households	Non-cable TV Households	Total TV Households
Estimated Station Totals *	57,810	22,290	80,100
Average Weekly Circulation (2011)	8,489	1,872	10,361
Average Daily Circulation (2011)			2,652

\*Estimated station totals are sums of the Nielsen TV and Cable TV household estimates for each county in which the station registers viewing of more than 5% as per the Nielsen Survey Methods.

**WMBD-TV**  
**Ch. 30**

**Network Service:** CBS.

**Licensee:** Nexstar Broadcasting Inc., 5215 N O'Connor Blvd, Ste 1400, Irving, TX 75039.

**Studio:** 3131 N University, Peoria, IL 61604.

**Mailing Address:** 3131 N. University St, Peoria, IL 61604.

**Phone:** 309-688-3131. **Fax:** 309-686-8650.

**Web Site:** <http://centralillinoisproud.com>

**Technical Facilities:** Channel No. 30 (566-572 MHz). Authorized power: 800-kw max. visual, aural. Antenna: 633-ft above av. terrain, 522-ft. above ground, 1262-ft. above sea level.

Latitude 40° 38' 06"  
Longitude 89° 32' 19"

**Note:** Latitude and longitude coordinates shown are based on the North American Datum of 1927 (NAD 27) as currently required by the Mass Media Bureau of the FCC.

**Ownership:** Nexstar Broadcasting Group Inc. (Group Owner).

**Began Operation:** June 19, 2006. Began analog operations: January 1, 1958. Sale to present owner by Midwest Television Inc. approved by FCC May 19, 2000. Sale to Midwest Television Inc. by Charles C. Caley and John E. Fetzer approved by FCC June 15, 1960. Ceased analog operations: February 17, 2009.

**Represented (legal):** Drinker Biddle.

**Represented (sales):** Katz Media Group.

**Personnel:**

**Dan Bates**, Vice President & General Manager.

**Steve Mason**, Sales Director.

**Nancy Linebaugh**, Local Sales Manager.

**Rick Moll**, News Director.

**Herman Marvel**, Chief Engineer.

**Karen Doering**, Business Manager.

**Beau Pillet**, Operations & Marketing Manager.

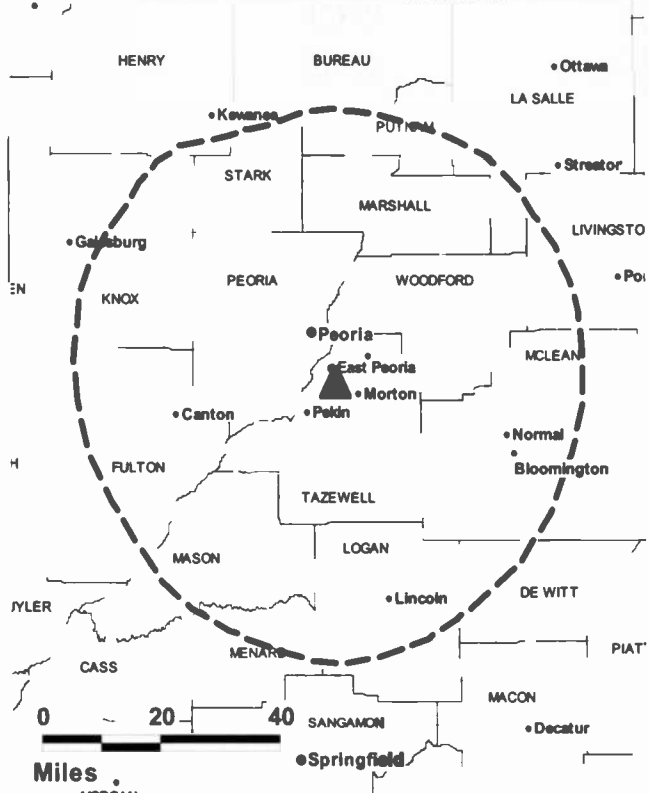
**David Tomilanovich**, Promotions Director.

**Penny Wood**, Traffic Manager.

**Carol French**, Program Coordinator & Assistant to the General Manager.

**City of License:** Peoria. **Station DMA:** Peoria-Bloomington, IL. **Rank:** 116.

WMBD-TV BMPCDT-20060314ABP GRANTED: 4/25/2006



© 2012 Warren Communications News

Circulation © 2011 Nielsen. Coverage based on Nielsen study.

GrandTotal	Cable TV Households	Non-cable TV Households	Total TV Households
Estimated Station Totals *	206,390	130,440	336,830
Average Weekly Circulation (2011)	104,552	67,631	172,183
Average Daily Circulation (2011)			84,017
Station DMA Total	Cable TV Households	Non-cable TV Households	Total TV Households
Estimated Station Totals *	149,860	102,020	251,880
Average Weekly Circulation (2011)	97,428	64,330	161,758
Average Daily Circulation (2011)			80,128
Other DMA Total	Cable TV Households	Non-cable TV Households	Total TV Households
Estimated Station Totals *	56,530	28,420	84,950
Average Weekly Circulation (2011)	7,124	3,301	10,425
Average Daily Circulation (2011)			3,889

\*Estimated station totals are sums of the Nielsen TV and Cable TV household estimates for each county in which the station registers viewing of more than 5% as per the Nielsen Survey Methods.



**Illinois — Quincy**

**WTJR**  
**Ch. 32**

**Network Service:** IND.

**Licensee:** Christian Television Network Inc (IL), 6922 142nd Ave N, Largo, FL 33771.

**Studio:** 222 N 6th St, Quincy, IL 62301.

**Mailing Address:** 222 N 6th St, Quincy, IL 62301.

**Phone:** 217-228-1616. **Fax:** 217-223-9532.

**E-mail:** tv16@wtjr.org

**Web Site:** http://www.wtjr.org

**Technical Facilities:** Channel No. 32 (578-584 MHz). Authorized power: 1000-kw max. visual, aural. Antenna: 1010-ft above av. terrain, 879-ft. above ground, 1626-ft. above sea level.

Latitude 39° 58' 19"  
Longitude 91° 19' 40"

**Note:** Latitude and longitude coordinates shown are based on the North American Datum of 1927 (NAD 27) as currently required by the Mass Media Bureau of the FCC.

**Ownership:** Christian Television Network Inc (Group Owner).

**Began Operation:** November 26, 2002. Began analog operations: January 1, 1984. Ceased analog operations: January 20, 2009. Sale to present owner by Believer's Broadcasting Corp. approved by FCC May 23, 2006.

**Represented (legal):** Hardy, Carey, Chautin & Balkin LLP.

**Personnel:**

**Robert D'Andrea**, President.

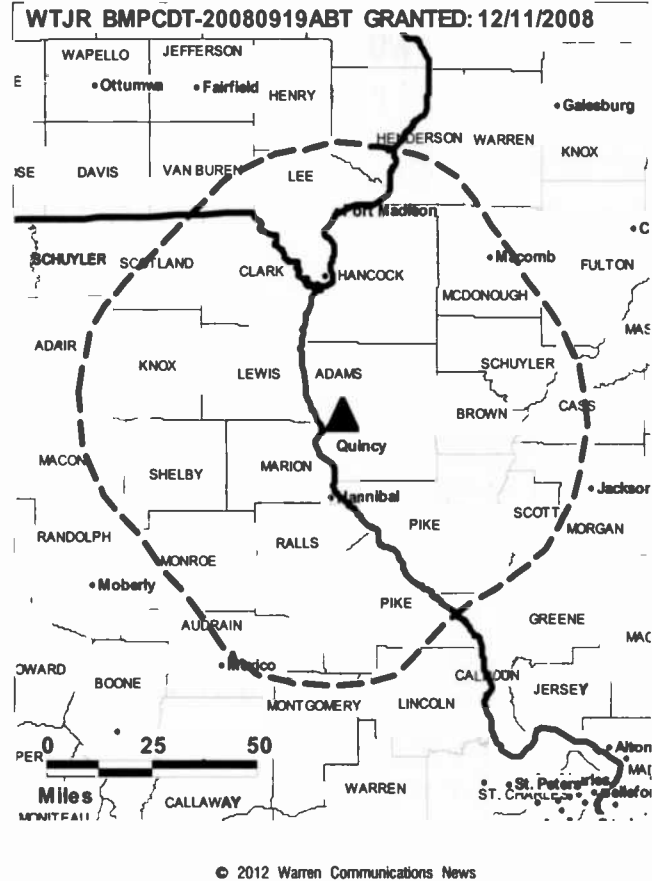
**Donette Douglas**, General Manager.

**Steve Cunningham**, Sales Director.

**Jim Wilson**, Chief Engineer.

**City of License:** Quincy. **Station DMA:** Quincy, IL-Hannibal, MO-Keokuk, IA.

**Rank:** 171.



Circulation © 2011 Nielsen. Coverage based on Nielsen study.

GrandTotal	Cable TV Households	Non-cable TV Households	Total TV Households
Estimated Station Totals *	22,950	3,540	26,490
Average Weekly Circulation (2011)	1,766	323	2,089
Average Daily Circulation (2011)			391
Station DMA Total	Cable TV Households	Non-cable TV Households	Total TV Households
Estimated Station Totals *	22,950	3,540	26,490
Average Weekly Circulation (2011)	1,766	323	2,089
Average Daily Circulation (2011)			391

\*Estimated station totals are sums of the Nielsen TV and Cable TV household estimates for each county in which the station registers viewing of more than 5% as per the Nielsen Survey Methods.

**WHBF-TV**  
**Ch. 4**

**Network Service:** CBS.

**Licensee:** Coronet Communications Co., 99 Pondfield Rd, c/o Citadel Communications Co. Ltd., Bronxville, NY 10708.

**Studio:** 231 18th St, Rock Island, IL 61201.

**Mailing Address:** 231 18th St, Rock Island, IL 61201.

**Phone:** 309-786-5441. **Fax:** 309-788-4975.

**E-mail:** jwalls@cbs4qc.com

**Web Site:** http://www.cbs4qc.com

**Technical Facilities:** Channel No. 4 (66-72 MHz). Authorized power: 33.7-kw visual, aural. Antenna: 1342-ft above av. terrain, 1339-ft. above ground, 2005-ft. above sea level.

Latitude	41°	32'	49"
Longitude	90°	28'	35"

**Note:** Latitude and longitude coordinates shown are based on the North American Datum of 1927 (NAD 27) as currently required by the Mass Media Bureau of the FCC.

**Ownership:** Coronet Communications Co.

**Began Operation:** September 1, 2005. Station broadcasting digitally on its analog channel allotment. Began analog operations: July 1, 1950. Sale to present owner by Rock Island Broadcasting Co. approved by FCC December 31, 1986. Ceased analog operations: June 12, 2009.

**Represented (legal):** Latham & Watkins.

**Represented (sales):** Continental Television Sales.

**Personnel:**

**Marshall Porter**, General Manager.

**J. D. Walls**, Operations & Programming Manager.

**Dan Englund**, Local Sales Manager.

**Angie Moye**, National Sales Manager.

**Heather Voudrie**, News Director.

**Ron Schmidt**, Chief Engineer.

**Sarah Gramenz**, Business Manager.

**Patty Gilbert**, Promotion Manager.

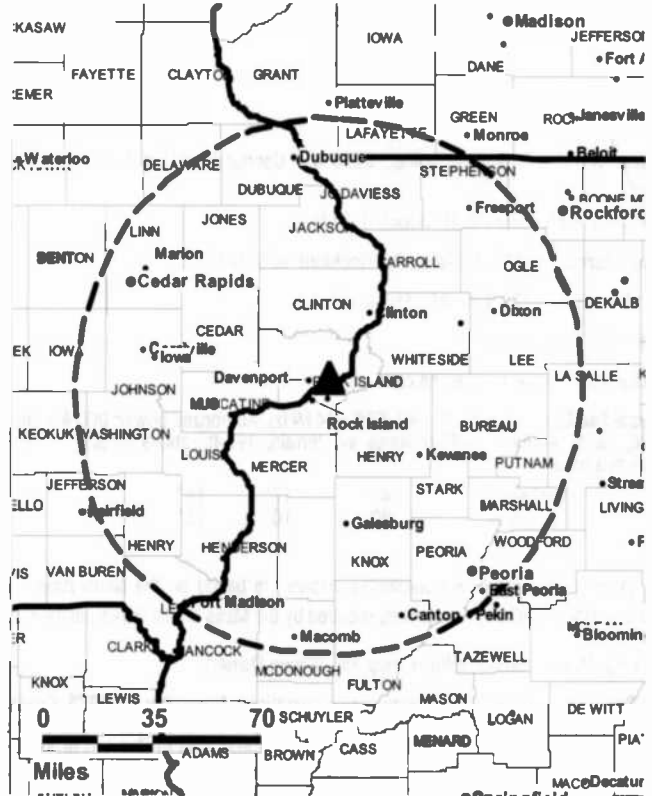
**Dave Billings**, Production Manager.

**Barb Coffin**, Traffic Manager.

**City of License:** Rock Island. **Station DMA:** Davenport, IA-Rock Island-Moline, IL.

**Rank:** 100.

WHBF-TV BPCDT-20100512AFK GRANTED: 6/24/2010



© 2012 Warren Communications News

Circulation © 2011 Nielsen. Coverage based on Nielsen study.

GrandTotal	Cable TV Households	Non-cable TV Households	Total TV Households
Estimated Station Totals *	207,090	152,860	359,950
Average Weekly Circulation (2011)	97,992	81,730	179,722
Average Daily Circulation (2011)			72,930
Station DMA Total	Cable TV Households	Non-cable TV Households	Total TV Households
Estimated Station Totals *	166,990	139,810	306,800
Average Weekly Circulation (2011)	92,028	80,145	172,173
Average Daily Circulation (2011)			71,079
Other DMA Total	Cable TV Households	Non-cable TV Households	Total TV Households
Estimated Station Totals *	40,100	13,050	53,150
Average Weekly Circulation (2011)	5,964	1,585	7,549
Average Daily Circulation (2011)			1,851

\*Estimated station totals are sums of the Nielsen TV and Cable TV household estimates for each county in which the station registers viewing of more than 5% as per the Nielsen Survey Methods.

**WQRF-TV**  
**Ch. 42**

**Network Service:** FOX.

**Licensee:** Nexstar Broadcasting Inc., 5215 N O'Connor Blvd, Ste 1400, Irving, TX 75039.

**Studio:** 1917 N Meridian Rd, Rockford, IL 61101.

**Mailing Address:** 1917 N Meridian Rd, Rockford, IL 61101.

**Phone:** 815-963-5413. **Fax:** 815-963-6113.

**E-mail:** chodges@wtvo.com

**Web Site:** http://www.mystateline.com

**Technical Facilities:** Channel No. 42 (638-644 MHz). Authorized power: 900-kw max. visual, aural. Antenna: 486-ft above av. terrain, 495-ft. above ground, 1286-ft. above sea level.

Latitude 42° 17' 14"  
Longitude 89° 10' 15"

**Note:** Latitude and longitude coordinates shown are based on the North American Datum of 1927 (NAD 27) as currently required by the Mass Media Bureau of the FCC.

**Ownership:** Nexstar Broadcasting Group Inc. (Group Owner).

**Began Operation:** April 4, 2007. Began analog operations: November 27, 1978. Ceased analog operations: February 17, 2009. Merger of Quorum Broadcast Holdings Inc. into present owner approved by FCC October 30, 2003. Sale to Quorum Broadcast Holdings Inc. by Petracom Equity Partners LP approved by FCC May 4, 1998. Sale to Petracom Equity Partners LP by Family Group Ltd. approved by FCC September 12, 1989. Sale to Family Group by Orion Broadcast approved by FCC March 31, 1986. Sale to Orion by Lloyd Hearing Aid Corp. approved by FCC December 20, 1983.

**Represented (legal):** Drinker Biddle.

**Represented (sales):** Katz Media Group.

**Personnel:**

**Jon Skorburg**, Vice President & General Manager.

**Tina Mickelson**, Sales Director.

**Julia Johnson**, Local Sales Manager.

**Mike Real**, Chief Engineer.

**Cindy Hodges**, Business Manager.

**Jose Cabezas**, Program Director.

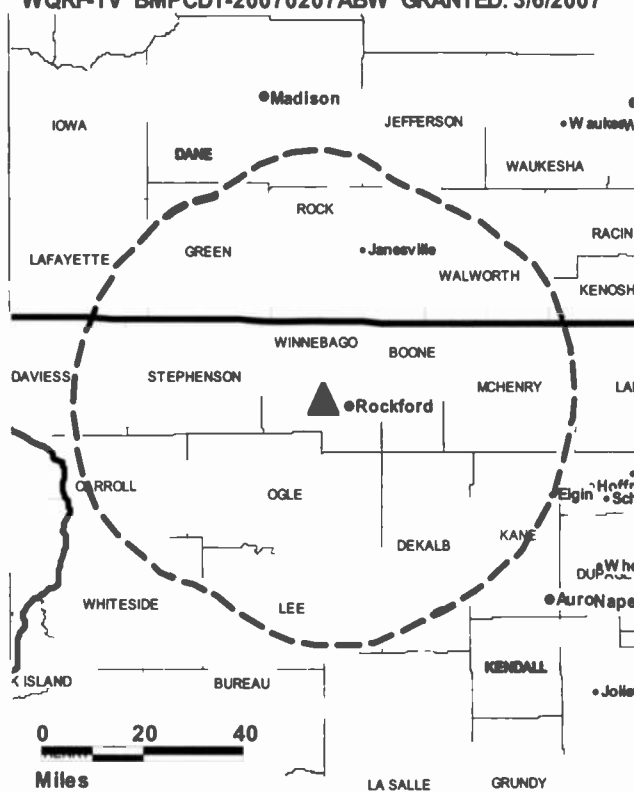
**Shawn Anderson**, Promotion & Production Manager.

**Kent Harrell**, News Director.

**Carol Comella**, Traffic Manager.

**City of License:** Rockford. **Station DMA:** Rockford, IL. **Rank:** 134.

WQRF-TV BMPCDT-20070207ABW GRANTED: 3/6/2007



Circulation © 2011 Nielsen. Coverage based on Nielsen study.

GrandTotal	Cable TV Households	Non-cable TV Households	Total TV Households
Estimated Station Totals *	187,370	109,770	297,140
Average Weekly Circulation (2011)	86,260	48,504	134,764
Average Daily Circulation (2011)			45,750
Station DMA Total	Cable TV Households	Non-cable TV Households	Total TV Households
Estimated Station Totals *	112,300	75,670	187,970
Average Weekly Circulation (2011)	69,026	46,124	115,150
Average Daily Circulation (2011)			41,331
Other DMA Total	Cable TV Households	Non-cable TV Households	Total TV Households
Estimated Station Totals *	75,070	34,100	109,170
Average Weekly Circulation (2011)	17,234	2,380	19,614
Average Daily Circulation (2011)			4,419

\*Estimated station totals are sums of the Nielsen TV and Cable TV household estimates for each county in which the station registers viewing of more than 5% as per the Nielsen Survey Methods.

**WREX**  
**Ch. 13**

**Network Service:** CW, NBC.

**Grantee:** WREX Television LLC, PO Box 530, Rockford, IL 61105.

**Studio:** 10322 Auburn Rd, Rockford, IL 61103.

**Mailing Address:** PO Box 530, Rockford, IL 61105.

**Phone:** 815-335-2213. **Fax:** 815-335-2055.

**E-mail:** jchadwick@wrex.com

**Web Site:** http://www.wrex.com

**Technical Facilities:** Channel No. 13 (210-216 MHz). Authorized power: 24.4-kw visual, aural. Antenna: 709-ft above av. terrain, 623-ft. above ground, 1512-ft. above sea level.

Latitude	42°	17'	50"
Longitude	89°	14'	24"

**Note:** Latitude and longitude coordinates shown are based on the North American Datum of 1927 (NAD 27) as currently required by the Mass Media Bureau of the FCC.

**Ownership:** Quincy Newspapers Inc. (Group Owner).

**Began Operation:** June 24, 2002. Standard Definition. Station broadcasting digitally on its analog channel allotment. Began analog operations: September 18, 1953. Sale to present owner by ML Media Partners LP approved by FCC July 28, 1995. Sale to ML Media Partners LP by Gilmore Broadcasting approved by FCC July 9, 1987. Sale to Heritage Broadcasting by Gilmore Broadcasting Corp. approved by FCC July 17, 1985 but not consummated. Sale to Gilmore by Gannett Co. Inc. approved by FCC August 29, 1969. Previous sale by Greater Rockford Television Inc. approved by FCC June 26, 1963. Ceased analog operations: February 17, 2009.

**Personnel:**

**John Chadwick**, Vice President & General Manager.

**Nick Schneider**, Operations Manager.

**Kim Carney**, National Sales Manager.

**Joseph Viglietta**, Local Sales Manager.

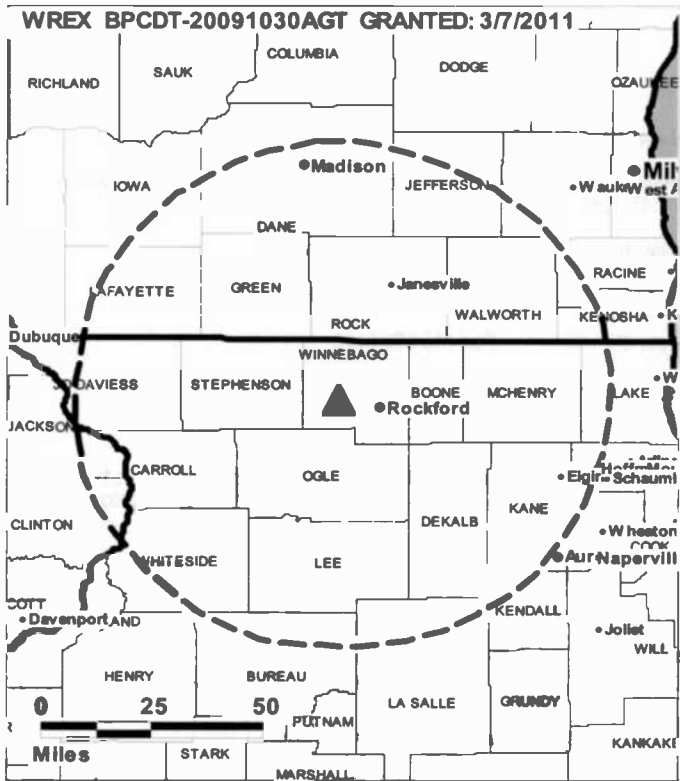
**Maggie Hradecky**, News Director.

**Gerry Meinders**, Chief Engineer.

**Charleen Freezeland**, Traffic Manager.

**Trista Truesdale**, Administrative Assistant.

**City of License:** Rockford. **Station DMA:** Rockford, IL. **Rank:** 134.



© 2012 Warren Communications News

Circulation © 2011 Nielsen. Coverage based on Nielsen study.

GrandTotal	Cable TV Households	Non-cable TV Households	Total TV Households
Estimated Station Totals *	199,840	120,130	319,970
Average Weekly Circulation (2011)	84,084	53,603	137,687
Average Daily Circulation (2011)			67,635
Station DMA Total	Cable TV Households	Non-cable TV Households	Total TV Households
Estimated Station Totals *	112,300	75,670	187,970
Average Weekly Circulation (2011)	72,623	49,012	121,635
Average Daily Circulation (2011)			62,554
Other DMA Total	Cable TV Households	Non-cable TV Households	Total TV Households
Estimated Station Totals *	87,540	44,460	132,000
Average Weekly Circulation (2011)	11,461	4,591	16,052
Average Daily Circulation (2011)			5,081

\*Estimated station totals are sums of the Nielsen TV and Cable TV household estimates for each county in which the station registers viewing of more than 5% as per the Nielsen Survey Methods.

**WTVO**  
**Ch. 16**

**Network Service:** MNT, ABC.

**Licensee:** Mission Broadcasting Inc., 30400 Detroit Rd, Ste 304, Westlake, OH 44145-1855.

**Studio:** 1917 N Meridian Rd, Rockford, IL 61101.

**Mailing Address:** PO Box 470, Rockford, IL 61105.

**Phone:** 815-963-5413. **Fax:** 815-963-6113.

**E-mail:** eboucek@wtvo.com

**Web Site:** http://www.mystateline.com

**Technical Facilities:** Channel No. 16 (482-488 MHz). Authorized power: 196-kw max. visual, aural. Antenna: 659-ft above av. terrain, 669-ft. above ground, 1460-ft. above sea level.

Latitude 42° 17' 14"  
Longitude 89° 10' 15"

**Note:** Latitude and longitude coordinates shown are based on the North American Datum of 1927 (NAD 27) as currently required by the Mass Media Bureau of the FCC.

**Ownership:** Mission Broadcasting Inc. (Group Owner).

**Began Operation:** November 1, 2002. Standard and High Definition. Began analog operations: May 3, 1953. Ceased analog operations: February 17, 2009. Involuntary transfer of control by Mission Broadcasting Inc. from David S Smith (deceased) to Estate of David S Smith (Nancie J Smith, Executor) approved by FCC June 6, 2011. Has joint operating agreement with WQRF Rockford, IL. Transfer of control by Mission Broadcasting Inc. from Estate of David S Smith to Nancie J Smith to settle estate pending.

**Represented (sales):** Adam Young Inc.

**Represented (legal):** Drinker Biddle.

**Personnel:**

Jon Skorburg, Vice President & General Manager.

Eileen Boucek, Station Manager & Program Director.

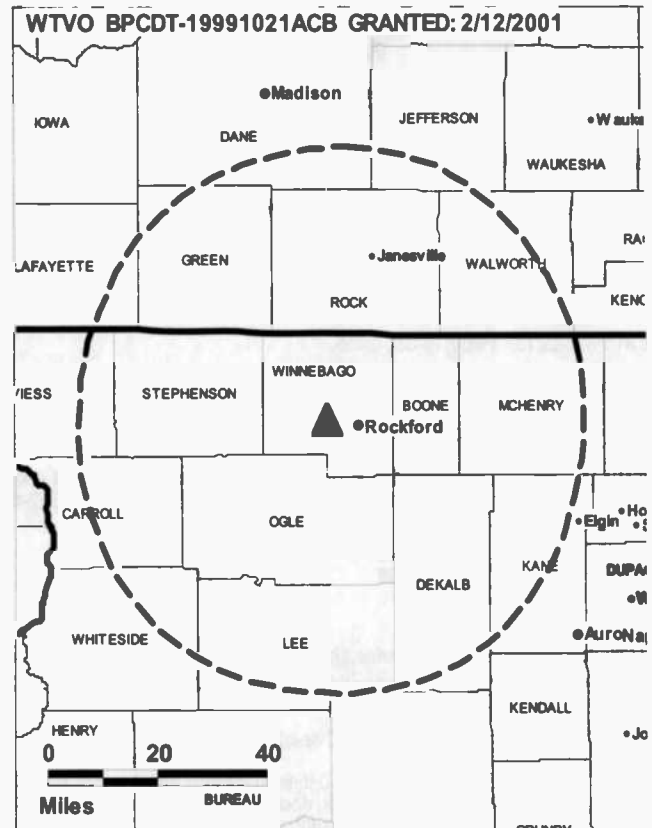
Tina Mickelson, General & Local Sales Manager.

Kent Harrell, News Director.

Mike Real, Chief Engineer.

Gail Johnson, Business Manager.

**City of License:** Rockford. **Station DMA:** Rockford, IL. **Rank:** 134.



© 2012 Warren Communications News

Circulation © 2011 Nielsen. Coverage based on Nielsen study.

GrandTotal	Cable TV Households	Non-cable TV Households	Total TV Households
Estimated Station Totals *	193,870	120,130	314,000
Average Weekly Circulation (2011)	83,812	54,613	138,425
Average Daily Circulation (2011)			61,624
Station DMA Total	Cable TV Households	Non-cable TV Households	Total TV Households
Estimated Station Totals *	112,300	75,670	187,970
Average Weekly Circulation (2011)	71,007	50,336	121,343
Average Daily Circulation (2011)			57,020
Other DMA Total	Cable TV Households	Non-cable TV Households	Total TV Households
Estimated Station Totals *	81,570	44,460	126,030
Average Weekly Circulation (2011)	12,805	4,277	17,082
Average Daily Circulation (2011)			4,604

\*Estimated station totals are sums of the Nielsen TV and Cable TV household estimates for each county in which the station registers viewing of more than 5% as per the Nielsen Survey Methods.





**WICS**

**Ch. 42**

**(Operates satellite WICD, Champaign)**

**Network Service:** ABC.

**Licensee:** Sinclair Communications Inc., 10706 Beaver Dam Rd, Cockeysville, MD 21030.

**Studio:** 2680 E Cook St, Springfield, IL 62703.

**Mailing Address:** 2680 E. Cook St, Springfield, IL 62703.

**Phone:** 217-753-5620; 800-263-9720. **Fax:** 217-753-8177.

**E-mail:** promotions@wics.com

**Web Site:** http://www.wics.com

**Technical Facilities:** Channel No. 42 (638-644 MHz). Authorized power: 950-kw max. visual, aural. Antenna: 1320-ft above av. terrain, 1307-ft. above ground, 1897-ft. above sea level.

Latitude 39° 48' 15"  
Longitude 89° 27' 40"

**Note:** Latitude and longitude coordinates shown are based on the North American Datum of 1927 (NAD 27) as currently required by the Mass Media Bureau of the FCC.

**Ownership:** Sinclair Broadcast Group Inc. (Group Owner).

**Began Operation:** June 17, 2005. Began analog operations: September 17, 1953. Sale to Smith Acquisition Corp. dismissed by FCC March 22, 2000. Sale to present owner from Guy Gannett Communications approved by FCC April 5, 1999. Sale to Guy Gannett Communications by WICS-TV Inc. approved by FCC January 31, 1985. Previous sale by Plains TV Corp. approved by FCC April 7, 1980. Ceased analog operations: February 17, 2009.

**Represented (sales):** Katz Media Group.

**Personnel:**

**Tim Mathis**, General Manager.

**Jim Waldeck**, Operations & Engineering Manager.

**Steve Cramblit**, General Sales Manager.

**Darla Matlock**, Local Sales Manager.

**Cindy Larsen**, National Sales Manager.

**Deana Reece**, News Director.

**Jeff Schindwein**, Business Manager.

**Amy O'Conner**, Promotion Director.

**Gina Frawley**, Traffic & Programming Manager.

**City of License:** Springfield. **Station DMA:** Champaign & Springfield-Decatur, IL.

**Rank:** 82.

**WICS BMPCDT-20041215ABT GRANTED: 2/14/2005**



© 2012 Warren Communications News

Circulation © 2011 Nielsen. Coverage based on Nielsen study.

GrandTotal	Cable TV Households	Non-cable TV Households	Total TV Households
Estimated Station Totals *	139,350	179,170	318,520
Average Weekly Circulation (2011)	85,620	89,114	174,734
Average Daily Circulation (2011)			81,639
Station DMA Total	Cable TV Households	Non-cable TV Households	Total TV Households
Estimated Station Totals *	129,050	161,560	290,610
Average Weekly Circulation (2011)	82,176	87,341	169,517
Average Daily Circulation (2011)			80,354
Other DMA Total	Cable TV Households	Non-cable TV Households	Total TV Households
Estimated Station Totals *	10,300	17,610	27,910
Average Weekly Circulation (2011)	3,444	1,773	5,217
Average Daily Circulation (2011)			1,285

\*Estimated station totals are sums of the Nielsen TV and Cable TV household estimates for each county in which the station registers viewing of more than 5% as per the Nielsen Survey Methods.

**WRSP-TV**

**Ch. 44**

**(Operates satellite WCCU, Urbana)**

**Network Service:** FOX.

**Licensee:** GOCOM Media of Illinois LLC, 200 Main St, Ste 201B, Hilton Head Island, SC 29926.

**Studio:** 3003 Old Rochester Rd, Springfield, IL 62703.

**Mailing Address:** 3003 Old Rochester Rd, Springfield, IL 62703.

**Phone:** 217-523-8855. **Fax:** 217-523-4410.

**E-mail:** jkaufmann@myfoxillinois.com

**Web Site:** http://www.myfoxillinois.com

**Technical Facilities:** Channel No. 44 (650-656 MHz). Authorized power: 335-kw max. visual, aural. Antenna: 1362-ft above av. terrain, 1335-ft. above ground, 1936-ft. above sea level.

Latitude 39° 47' 57"  
Longitude 89° 26' 46"

Holds CP for change to 750-kw max. visual; BPCDT-20080620AGF.

**Note:** Latitude and longitude coordinates shown are based on the North American Datum of 1927 (NAD 27) as currently required by the Mass Media Bureau of the FCC.

**Ownership:** GOCOM Media of Illinois LLC (Group Owner).

**Began Operation:** March 17, 2005. Began analog operations: June 1, 1979. Ceased analog operations: February 17, 2009. Pro forma transfer of control by GOCOM Media of Illinois LLC from the Estate of Robinson O Everett (58% to 19.6%) to J McGregor Everett (20.4% to 33.2%), Lewis Moore Everett (0 to 12.8%) and Robinson O Everett Jr (0 to 12.8%) approved by FCC November 5, 2010. Involuntary pro forma transfer of control by GOCOM Media of Illinois LLC from Robinson O Everett (deceased) to his estate granted July 22, 2009. Sale to present owner by Bahakel Communications Ltd. approved by FCC July 6, 2006. Sale to Bahakel Communications Ltd. by Will F. Wingerter, et al., approved by FCC March 15, 1982.

**Represented (legal):** Fletcher, Heald & Hildreth PLC.

**Represented (sales):** Continental Television Sales.

**Personnel:**

Peter O'Brien, General Manager.

Mike Horcharik, General & National Sales Manager.

Scott Washburn, Chief Engineer.

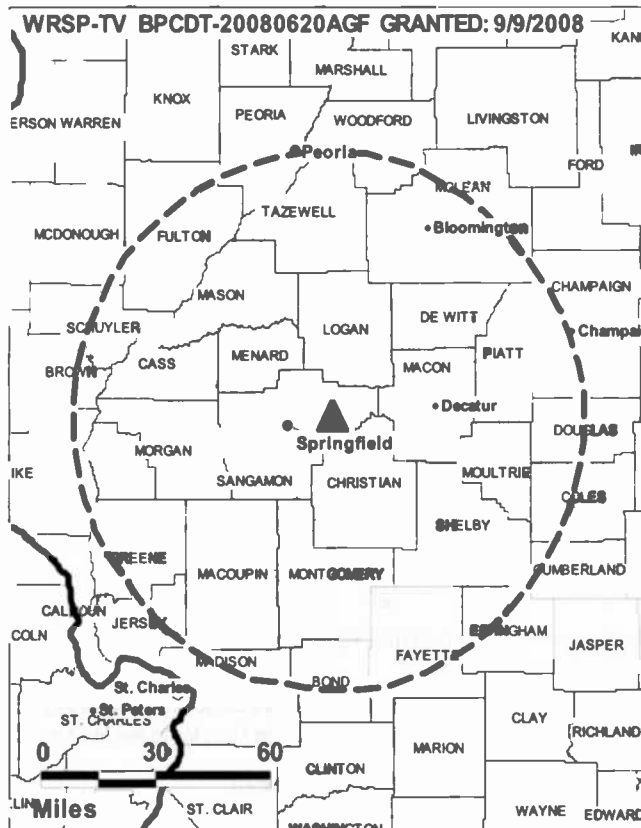
Stacy Austin, Business Manager.

Rachel Atchinson, Promotions Manager.

Christy Skelley, Traffic Manager.

**City of License:** Springfield. **Station DMA:** Champaign & Springfield-Decatur, IL.

**Rank:** 82.



© 2012 Warren Communications News

Circulation © 2011 Nielsen. Coverage based on Nielsen study.

GrandTotal	Cable TV Households	Non-cable TV Households	Total TV Households
Estimated Station Totals *	139,550	174,430	313,980
Average Weekly Circulation (2011)	60,505	75,812	136,317
Average Daily Circulation (2011)			41,349
Station DMA Total	Cable TV Households	Non-cable TV Households	Total TV Households
Estimated Station Totals *	137,770	161,560	299,330
Average Weekly Circulation (2011)	60,349	75,001	135,350
Average Daily Circulation (2011)			41,066
Other DMA Total	Cable TV Households	Non-cable TV Households	Total TV Households
Estimated Station Totals *	1,780	12,870	14,650
Average Weekly Circulation (2011)	156	811	967
Average Daily Circulation (2011)			283

\*Estimated station totals are sums of the Nielsen TV and Cable TV household estimates for each county in which the station registers viewing of more than 5% as per the Nielsen Survey Methods.

**WCCU**  
**Ch. 26**  
**(Satellite of WRSP-TV, Springfield)**

**Network Service:** FOX.

**Licensee:** GOCOM Media of Illinois LLC, 200 Main St, Ste 201B, Hilton Head Island, SC 29926.

**Studio:** 119 W Church St, Champaign, IL 61820.

**Mailing Address:** 119 W Church St, Champaign, IL 61820.

**Phone:** 217-523-8855; 217-403-9927. **Fax:** 217-403-1007.

**E-mail:** jkaufmann@myfoxillinois.com

**Web Site:** http://www.myfoxillinois.com

**Technical Facilities:** Channel No. 26 (542-548 MHz). Authorized power: 507-kw max. visual, aural. Antenna: 374-ft above av. terrain, 410-ft. above ground, 1099-ft. above sea level.

Latitude 40° 18' 46"  
 Longitude 87° 55' 00"

Holds CP for change to 1000-kw max. visual; BPCDT-20080620AGB.

**Note:** Latitude and longitude coordinates shown are based on the North American Datum of 1927 (NAD 27) as currently required by the Mass Media Bureau of the FCC.

**Ownership:** GOCOM Media of Illinois LLC (Group Owner).

**Began Operation:** March 17, 2005. Began analog operations: April 25, 1987. Ceased analog operations: February 17, 2009. Pro forma transfer of control by GOCOM Media of Illinois LLC from the Estate of Robinson O Everett (58% to 19.6%) to J McGregor Everett (20.4% to 33.2%), Lewis Moore Everett (0 to 12.8%) and Robinson O Everett Jr (0 to 12.8%) approved by FCC November 5, 2010. Involuntary pro forma transfer of control by GOCOM Media of Illinois LLC from Robinson O Everett (deceased) to his estate granted July 22, 2009. Sale to present owner by Bahakel Communications Ltd. approved by FCC July 6, 2006. Sale to Bahakel Communications Ltd. by Gerald Fitzgerald approved by FCC February 25, 1988.

**Represented (legal):** Fletcher, Heald & Hildreth PLC.

**Represented (sales):** Continental Television Sales.

**Personnel:**

Peter O'Brien, Vice President & General Manager.

Mike Horcharik, General & National Sales Manager.

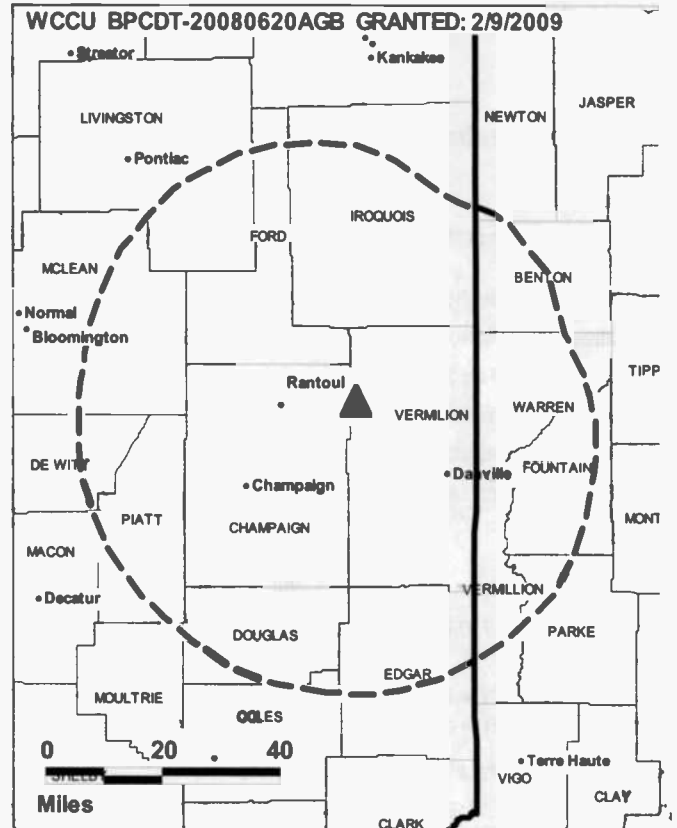
Scott Washburn, Chief Engineer.

Rachel Aichison, Promotions Manager.

Christy Skelley, Traffic Manager.

**City of License:** Urbana. **Station DMA:** Champaign & Springfield-Decatur, IL.

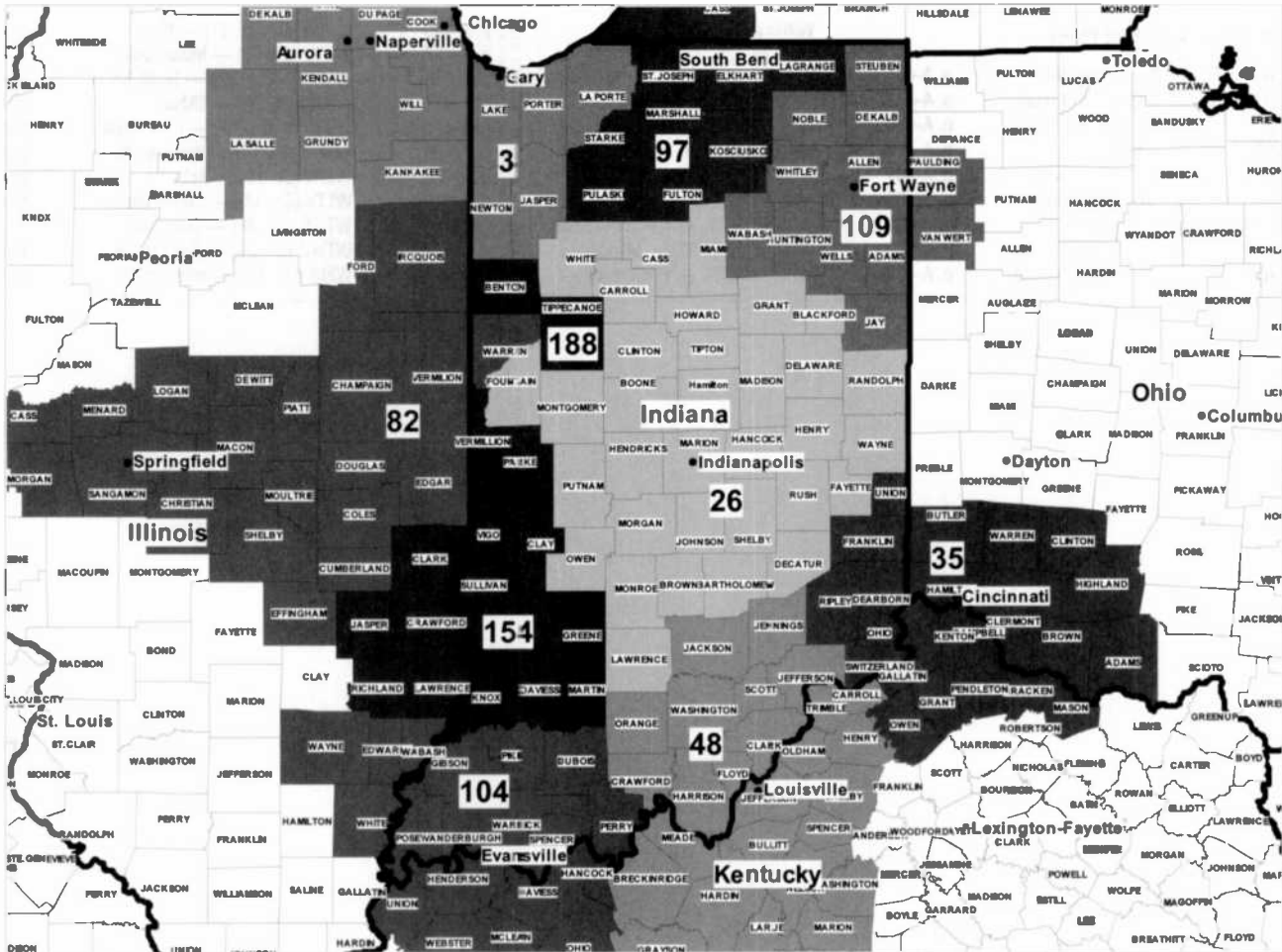
**Rank:** 82.



Circulation © 2011 Nielsen. Coverage based on Nielsen study.

Grand Total	Cable TV Households	Non-cable TV Households	Total TV Households
Estimated Station Totals *	113,540	48,620	162,160
Average Weekly Circulation (2011)	47,959	5,014	52,973
Average Daily Circulation (2011)			14,189
Station DMA Total	Cable TV Households	Non-cable TV Households	Total TV Households
Estimated Station Totals *	110,210	48,620	158,830
Average Weekly Circulation (2011)	47,343	5,014	52,357
Average Daily Circulation (2011)			14,136
Other DMA Total	Cable TV Households	Non-cable TV Households	Total TV Households
Estimated Station Totals *	3,330	0	3,330
Average Weekly Circulation (2011)	616	0	616
Average Daily Circulation (2011)			53

\*Estimated station totals are sums of the Nielsen TV and Cable TV household estimates for each county in which the station registers viewing of more than 5% as per the Nielsen Survey Methods.



© 2012 Warren Communications News

MARKET	NIelsen DMA TV HOUSEHOLDS	RANK	MARKET AREA COMMERCIAL STATIONS
Chicago, IL	3,493,480	3	WBBM-TV (3); WCIU-TV (27); WCPX-TV (43); WFLD (31); WGBO-DT (38); WGN-TV (19); WJYS (36); WLS-TV (7); WMAQ-TV (29); WPWR-TV (51); WSNS-TV (45); WWTO-TV (10); WXFT-DT (50)
Indianapolis, IN	1,109,970	26	WCLJ-TV (42); WHMB-TV (16); WIPX-TV (27); WISH-TV (9); WNDY-TV (32); WRTV (25); WTHR (13); WTTK (29); WTTV (48); WXIN (45)
Cincinnati, OH	896,090	35	WCPO-TV (22); WKRC-TV (12); WLWT (35); WSTR-TV (33); WXIX-TV (29)
Louisville, KY	674,050	48	WAVE (47); WBKI-TV (19); WBNA (8); WRDR (49); WHAS-TV (11); WLKY-TV (26); WMYO (51)
Champaign & Springfield-Decatur, IL	386,160	82	WAND (18); WBUI (22); WCCU (26); WCIA (48); WCIX (13); WICD (41); WICS (42); WRSP-TV (44)
South Bend-Elkhart, IN	322,090	97	WHME-TV (48); WNDU-TV (42); WSBT-TV (22); WSJV (28)
Evansville, IN	287,880	104	WEHT (7); WEVV-TV (45); WFIE (46); WTWW (28)
Fort Wayne, IN	267,710	109	WANE-TV (31); WFFT-TV (36); WINM (12); WISE-TV (18); WPTA (24)
Terre Haute, IN	142,780	154	WAWW-TV (39); WTHI-TV (10); WTWO (36)
Lafayette, IN	67,260	188	WLFI-TV (11); KADN-TV (16); KATC (28); KLFY-TV (10); KLWB (50)

Indiana Station Totals as of October 1, 2011

	VHF	UHF	TOTAL
Commercial Television	6	25	31
Educational Television	1	8	9
	7	33	40

(Continued on next page)

**Indiana TV Station Index**

**WANE-TV** (Ch. 31) — Fort Wayne . . . . p. A-464  
**WAWV-TV** (Ch. 39) — Terre Haute. . . . p. A-483  
**WCLJ-TV** (Ch. 42) — Bloomington. . . . p. A-456  
**WEHT** (Ch. 7) — Evansville . . . . . p. A-460  
**WEVV-TV** (Ch. 45) — Evansville . . . . . p. A-461  
**WFFT-TV** (Ch. 36) — Fort Wayne . . . . . p. A-465  
**WFIE** (Ch. 46) — Evansville . . . . . p. A-462  
**WHMB-TV** (Ch. 16) — Indianapolis . . . . p. A-470  
**WHME-TV** (Ch. 48) — South Bend. . . . . p. A-480

**WINM** (Ch. 12) — Angola . . . . . p. A-455  
**WIPX-TV** (Ch. 27) — Bloomington . . . . p. A-457  
**WISE-TV** (Ch. 18) — Fort Wayne. . . . . p. A-466  
**WISH-TV** (Ch. 9) — Indianapolis . . . . . p. A-471  
**WJYS** (Ch. 36) — Hammond . . . . . p. A-469  
**WKOI-TV** (Ch. 39) — Richmond . . . . . p. A-478  
**WLFJ-TV** (Ch. 11) — Lafayette . . . . . p. A-476  
**WMYO** (Ch. 51) — Salem . . . . . p. A-479  
**WNDU-TV** (Ch. 42) — South Bend . . . . . p. A-481  
**WNDY-TV** (Ch. 32) — Marion . . . . . p. A-477  
**WPTA** (Ch. 24) — Fort Wayne . . . . . p. A-467

**WPWR-TV** (Ch. 51) — Gary . . . . . p. A-468  
**WRTV** (Ch. 25) — Indianapolis . . . . . p. A-472  
**WSBT-TV** (Ch. 22) — South Bend . . . . . p. A-482  
**WSJV** (Ch. 28) — Elkhart . . . . . p. A-459  
**WTHI-TV** (Ch. 10) — Terre Haute . . . . p. A-484  
**WTHR** (Ch. 13) — Indianapolis . . . . . p. A-473  
**WTTK** (Ch. 29) — Kokomo . . . . . p. A-475  
**WTTV** (Ch. 48) — Bloomington . . . . . p. A-458  
**WTVW** (Ch. 28) — Evansville . . . . . p. A-463  
**WTWO** (Ch. 36) — Terre Haute . . . . . p. A-485  
**WXIN** (Ch. 45) — Indianapolis . . . . . p. A-474

**WINM**  
**Ch. 12**

**Network Service:** IND.

**Licensee:** Tri-State Christian TV Inc., PO Box 1010, Marion, IL 62959-1010.

**Studio:** 3632 Butler Rd, Ft. Wayne, IN 46808.

**Mailing Address:** PO Box 5179, Fort Wayne, IN 46721.

**Phone:** 260-483-9809. **Fax:** 419-298-3707.

**E-mail:** winm@tct.tv

**Technical Facilities:** Channel No. 12 (204-210 MHz). Authorized power: 16.5-kw visual, aural. Antenna: 433-ft above av. terrain, 436-ft. above ground, 1286-ft. above sea level.

Latitude 41° 27' 15"  
Longitude 84° 48' 10"

Requests CP for change to 463-ft above av. terrain, 466-ft. above ground, 1316-ft. above sea level; BPCDT-20090817ACR.

**Note:** Latitude and longitude coordinates shown are based on the North American Datum of 1927 (NAD 27) as currently required by the Mass Media Bureau of the FCC.

**Ownership:** Tri-State Christian TV Inc. (Group Owner).

**Began Operation:** October 14, 2002. Standard Definition. Began analog operations: April 22, 1983. Sale to Tri-State Broadcasting Corp. by James A. Chase approved by FCC October 1, 1985. Left air January 1985. Returned to air June 11, 1988. Sale to present owner by Tri-State Broadcasting Corp. approved by FCC January 24, 1991. Ceased analog operations: June 12, 2009.

**Represented (legal):** Colby M. May.

**Personnel:**

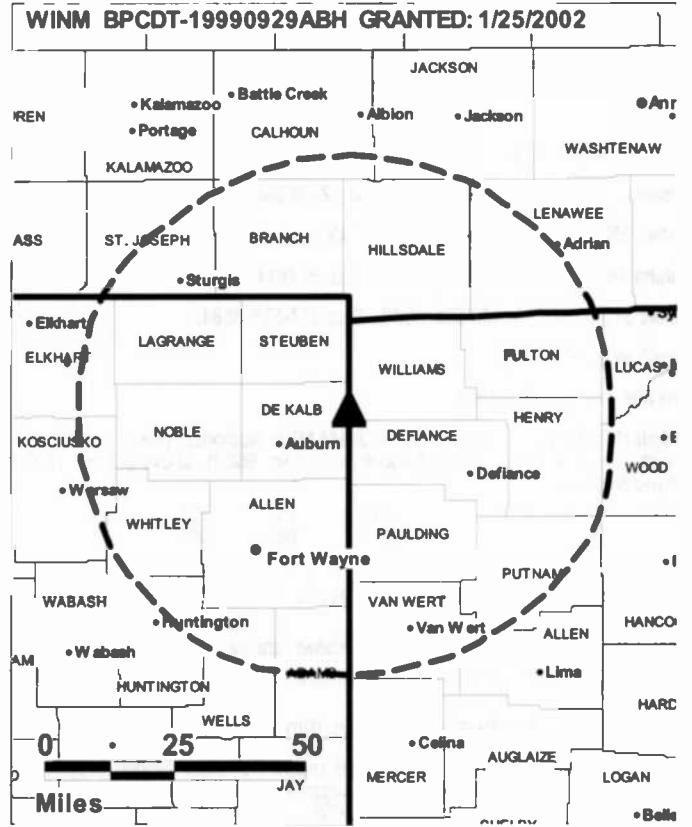
**Garth W. Coonce,** President.

**Leo Vogt,** Station Manager.

**John Dady,** Chief Engineer.

**Mike Myers,** Traffic Manager.

**City of License:** Angola. **Station DMA:** Fort Wayne, IN. **Rank:** 109.



© 2012 Warren Communications News

Circulation © 2011 Nielsen. Coverage based on Nielsen study.

GrandTotal	Cable TV Households	Non-cable TV Households	Total TV Households
Estimated Station Totals *	1,810	0	1,810
Average Weekly Circulation (2011)	123	0	123
Average Daily Circulation (2011)			4

Station DMA Total	Cable TV Households	Non-cable TV Households	Total TV Households
Estimated Station Totals *	1,810	0	1,810
Average Weekly Circulation (2011)	123	0	123
Average Daily Circulation (2011)			4

\*Estimated station totals are sums of the Nielsen TV and Cable TV household estimates for each county in which the station registers viewing of more than 5% as per the Nielsen Survey Methods.

**WCLJ-TV**  
Ch. 42

**Network Service:** TBN.

**Licensee:** Trinity Broadcasting Network Inc., 2442 Michelle Dr, Tustin, CA 92780.

**Studio:** 2528 US 31 S, Greenwood, IN 46143.

**Mailing Address:** 2528 US 31 S, Greenwood, IN 46143.

**Phone:** 317-535-5542; 800-535-5542. **Fax:** 317-535-8584.

**E-mail:** wcljpa@tbn.org

**Web Site:** <http://www.tbn.org>

**Technical Facilities:** Channel No. 42 (638-644 MHz). Authorized power: 850-kw max. visual, aural. Antenna: 1030-ft above av. terrain, 968-ft. above ground, 1827-ft. above sea level.

Latitude 39° 24' 12"  
Longitude 86° 08' 50"

**Transmitter:** 0.8-mi. SE of intersection of SR 252 & SR 135, near Trafalgar.

**Note:** Latitude and longitude coordinates shown are based on the North American Datum of 1927 (NAD 27) as currently required by the Mass Media Bureau of the FCC.

**Ownership:** Trinity Broadcasting Network Inc. (Group Owner).

**Began Operation:** December 17, 2002. Standard Definition. Station broadcasting digitally on its analog channel allotment. Began analog operations: August 27, 1987. Ceased analog operations: February 17, 2009.

**Represented (legal):** Colby M. May.

**Personnel:**

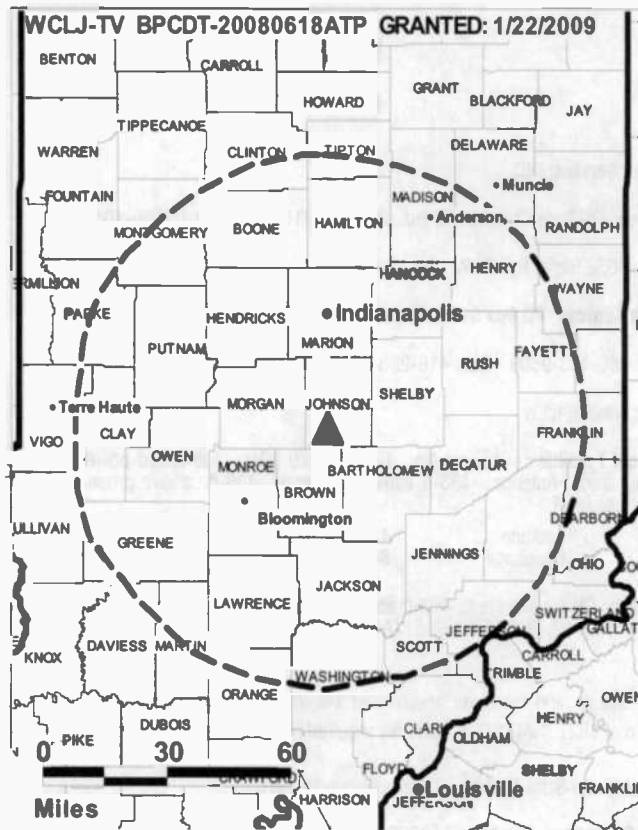
Mark Crouch, General Manager.

Ken Harl, Chief Engineer & Traffic Manager.

Karen Ward, Public Affairs Director.

Ginger Crouch, Program Director.

**City of License:** Bloomington. **Station DMA:** Indianapolis, IN. **Rank:** 26.



Circulation © 2011 Nielsen. Coverage based on Nielsen study.

GrandTotal	Cable TV Households	Non-cable TV Households	Total TV Households
Estimated Station Totals *	69,480	0	69,480
Average Weekly Circulation (2011)	6,215	0	6,215
Average Daily Circulation (2011)			1,108
Station DMA Total	Cable TV Households	Non-cable TV Households	Total TV Households
Estimated Station Totals *	60,300	0	60,300
Average Weekly Circulation (2011)	5,533	0	5,533
Average Daily Circulation (2011)			1,054
Other DMA Total	Cable TV Households	Non-cable TV Households	Total TV Households
Estimated Station Totals *	9,180	0	9,180
Average Weekly Circulation (2011)	682	0	682
Average Daily Circulation (2011)			54

\*Estimated station totals are sums of the Nielsen TV and Cable TV household estimates for each county in which the station registers viewing of more than 5% as per the Nielsen Survey Methods.

Get the industry bible FREE ...

**Consumer Electronics Daily**

Free 30-day trial - call 800-771-9202 or visit [www.warren-news.com](http://www.warren-news.com)



**WIPX-TV**  
**Ch. 27**

**Network Service:** ION.

**Licensee:** ION Media Indianapolis License Inc., 601 Clearwater Park Rd, West Palm Beach, FL 33401-6233.

**Studio:** 2441 Production Dr, Ste 104, Indianapolis, IN 46241.

**Mailing Address:** 2441 Production Dr, Ste 104, Indianapolis, IN 46241.

**Phone:** 317-486-0633. **Fax:** 317-486-0298.

**E-mail:** josephkoker@ionmedia.com

**Web Site:** http://www.iontelevision.com

**Technical Facilities:** Channel No. 27 (548-554 MHz). Authorized power: 165-kw max. visual, aural. Antenna: 1017-ft above av. terrain, 915-ft. above ground, 1805-ft. above sea level.

Latitude 39° 24' 16"  
Longitude 86° 00' 37"

**Note:** Latitude and longitude coordinates shown are based on the North American Datum of 1927 (NAD 27) as currently required by the Mass Media Bureau of the FCC.

**Ownership:** ION Media Networks Inc. (Group Owner).

**Began Operation:** January 1, 2004. Began analog operations: December 27, 1988. Ceased analog operations: June 12, 2009. Sale to DP Media Inc. (Roslyck & Devon Paxson) by Sinclair Communications Inc. approved by FCC March 10, 1999. Sale to Paxson Communications Corp. by DP Media Inc. approved by FCC February 12, 2000. Paxson Communications Corp. became ION Media Networks Inc. on June 26, 2006. Transfer of control by ION Media Networks Inc. from Paxson Management Corp. & Lowell W. Paxson to CIG Media LLC approved by FCC December 31, 2007. Involuntary assignment to debtor in possession status approved by FCC June 5, 2009. Involuntary assignment from debtor in possession status approved by FCC September 28, 2009. Transfer of control by ION Media Networks Inc. from ION Media Networks Liquidating Trust to Media Holdco LP approved by FCC December 17, 2009. Sale to Urban Television LLC pending.

**Represented (legal):** Dow Lohnes PLLC.

**Personnel:**

John Kowalke, Station Operations Manager.

Dexter Wilson, Chief Engineer.

Terri Ledsinger, Traffic Manager.

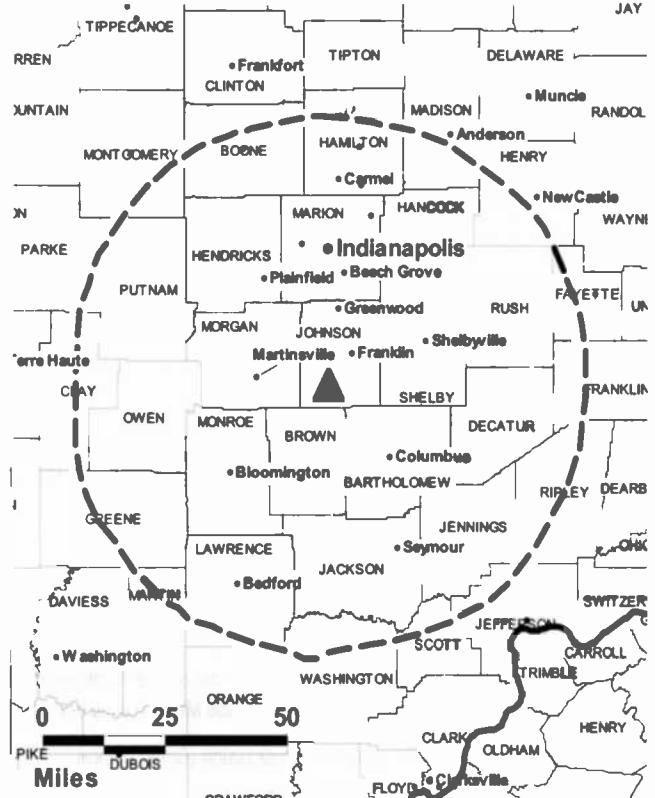
**City of License:** Bloomington. **Station DMA:** Indianapolis, IN. **Rank:** 26.



FULLY SEARCHABLE • CONTINUOUSLY UPDATED • DISCOUNT RATES FOR PRINT PURCHASERS

For more information call 800-771-9202 or visit www.warren-news.com

**WIPX-TV BPCDT-19991012ABI GRANTED: 5/2/2001**



© 2012 Warren Communications News

Circulation © 2011 Nielsen. Coverage based on Nielsen study.

GrandTotal	Cable TV Households	Non-cable TV Households	Total TV Households
Estimated Station Totals *	591,770	347,010	938,780
Average Weekly Circulation (2011)	61,586	35,446	97,032
Average Daily Circulation (2011)			26,118
Station DMA Total	Cable TV Households	Non-cable TV Households	Total TV Households
Estimated Station Totals *	588,400	331,750	920,150
Average Weekly Circulation (2011)	61,339	34,192	95,531
Average Daily Circulation (2011)			25,890
Other DMA Total	Cable TV Households	Non-cable TV Households	Total TV Households
Estimated Station Totals *	3,370	15,260	18,630
Average Weekly Circulation (2011)	247	1,254	1,501
Average Daily Circulation (2011)			228

\*Estimated station totals are sums of the Nielsen TV and Cable TV household estimates for each county in which the station registers viewing of more than 5% as per the Nielsen Survey Methods.

# Indiana — Bloomington

**WTTV**

**Ch. 48**

**(Operates satellite WTTK, Kokomo)**

**Network Service:** CW.

**Licensee:** Tribune Broadcast Holdings Inc., Debtor-In-Possession, 6910 Network Pl, Indianapolis, IN 46278.

**Studio:** 6910 Network Pl, Indianapolis, IN 46278.

**Mailing Address:** 6910 Network Pl, Indianapolis, IN 46278.

**Phone:** 317-632-5900. **Fax:** 317-715-6251.

**E-mail:** Imrosenthal@tribune.com

**Web Site:** <http://www.indianas4.com>

**Technical Facilities:** Channel No. 48 (674-680 MHz). Authorized power: 870-kw max. visual, aural. Antenna: 1043-ft above av. terrain, 961-ft. above ground, 1831-ft. above sea level.

Latitude	39°	24'	27"
Longitude	86°	08'	52"

Holds CP for change to 990-kw max. visual, 1171-ft above av. terrain, 1089-ft. above ground, 1959-ft. above sea level; BPCDT-20100324AAF.

**Note:** Latitude and longitude coordinates shown are based on the North American Datum of 1927 (NAD 27) as currently required by the Mass Media Bureau of the FCC.

**Ownership:** Tribune Broadcasting Co., Debtor-In-Possession (Group Owner).

**Began Operation:** June 30, 2006. Began analog operations: November 11, 1949. Ceased analog operations: June 12, 2009. Sale by Sarkes Tarzian Inc. approved by FCC May 9, 1978. Sale to Tel-Am Operations Inc. by Teleco Inc. approved by FCC January 24, 1984. Sale to Capitol Broadcasting Co. Inc. by Tel-Am Operations Inc. approved by FCC June 7, 1988. Sale to Atlantic Broadcasting Co. by Capitol Broadcasting Co. Inc. approved by FCC May 31, 1991. Transfer of control to Better Communications by Atlantic Broadcasting Co. approved by FCC August 23, 1993. Sale to Sinclair Broadcast Group Inc. by Better Communications approved by FCC April 20, 1999. Sale to present owner by Sinclair Broadcast Group Inc. approved by FCC July 12, 2002. Transfer of control from public shareholders of the Tribune Co. to Tribune Employee Stock Ownership Plan approved by FCC November 30, 2007. Involuntary assignment to debtor-in-possession status approved by FCC December 24, 2008.

**Represented (legal):** Sidley Austin LLP.

**Represented (sales):** Katz Media Group.

**Personnel:**

**Larry Delia**, Vice President & General Manager.

**Tim McNamara**, Sales Director.

**Megan Chandler**, National Sales Manager.

**Monte Costes**, Local Sales Manager.

**Lee Rosenthal**, News Director.

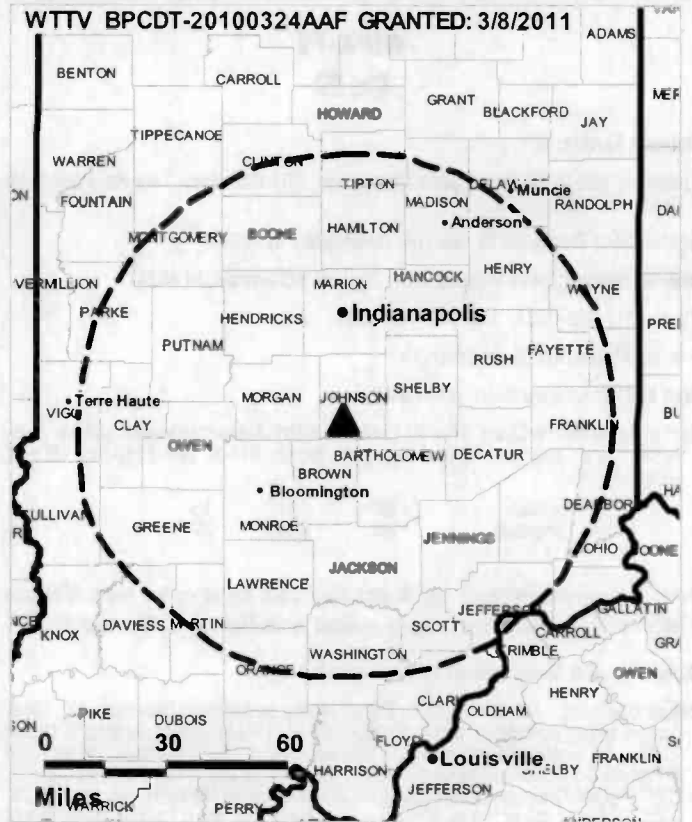
**Rich Kittilstved**, Chief Engineer.

**Dan O'Sullivan**, Business Manager.

**Harry Ford**, Program Director.

**Kurt Tovey**, Creative Services Director.

**WTTV BPCDT-20100324AAF GRANTED: 3/8/2011**



© 2012 Warren Communications News

**Rob Gordon**, Production Manager.

**Janel Sharpe**, Traffic Manager.

**City of License:** Bloomington. **Station DMA:** Indianapolis, IN. **Rank:** 26.

Circulation © 2011 Nielsen. Coverage based on Nielsen study.

GrandTotal	Cable TV Households	Non-cable TV Households	Total TV Households
Estimated Station Totals *	733,110	498,050	1,231,160
Average Weekly Circulation (2011)	178,251	113,670	291,921
Average Daily Circulation (2011)			96,441
Station DMA Total	Cable TV Households	Non-cable TV Households	Total TV Households
Estimated Station Totals *	597,020	447,900	1,044,920
Average Weekly Circulation (2011)	151,744	108,239	259,983
Average Daily Circulation (2011)			88,649
Other DMA Total	Cable TV Households	Non-cable TV Households	Total TV Households
Estimated Station Totals *	136,090	50,150	186,240
Average Weekly Circulation (2011)	26,507	5,431	31,938
Average Daily Circulation (2011)			7,792

\*Estimated station totals are sums of the Nielsen TV and Cable TV household estimates for each county in which the station registers viewing of more than 5% as per the Nielsen Survey Methods.

**WSJV**  
Ch. 28

**Network Service:** FOX.

**Licensee:** WSJV-TV Inc., 58096 County Rd. 7 S, Elkhart, IN 46517.

**Studio:** 58096 County Rd. 7 S, Elkhart, IN 46517.

**Mailing Address:** PO Box 28, South Bend, IN 46624.

**Phone:** 574-679-9758; 574-679-4545. **Fax:** 574-294-1267.

**E-mail:** hstewart@fox28.com

**Web Site:** http://www.fox28.com

**Technical Facilities:** Channel No. 28 (554-560 MHz). Authorized power: 311-kw max. visual, aural. Antenna: 1099-ft above av. terrain, 1017-ft. above ground, 1886-ft. above sea level.

Latitude 41° 36' 58"  
Longitude 86° 11' 38"

**Note:** Latitude and longitude coordinates shown are based on the North American Datum of 1927 (NAD 27) as currently required by the Mass Media Bureau of the FCC.

**Ownership:** Quincy Newspapers Inc. (Group Owner).

**Began Operation:** October 13, 2005. Station broadcasting digitally on its analog channel allotment. Began analog operations: March 15, 1954. Sale to present owner by Truth Publishing Co. (John F. Dille Jr., et al.) approved by FCC March 31, 1975. Ceased analog operations: February 17, 2009.

**Represented (legal):** Wilkinson Barker Knauer LLP.

**Represented (engineering):** Lohnes & Culver.

**Represented (sales):** Blair Television.

**Personnel:**

Ed Kral, General Manager & News Director.

Dave Lenaway, Local Sales Manager.

David Gooding, Chief Engineer.

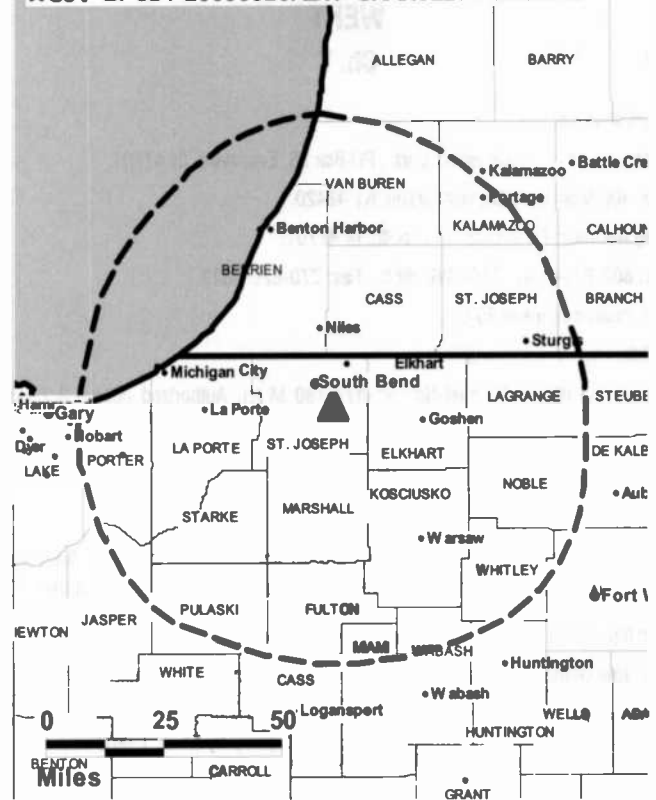
Heather Stewart, Program Director.

Kevin O'Neal, Promotion Director.

Courtney Machado, Traffic Manager.

**City of License:** Elkhart. **Station DMA:** South Bend-Elkhart, IN. **Rank:** 97.

WSJV BPCDT-20090820ABW GRANTED: 11/25/2009



© 2012 Warren Communications News

Circulation © 2011 Nielsen. Coverage based on Nielsen study.

Grand Total	Cable TV Households	Non-cable TV Households	Total TV Households
Estimated Station Totals *	164,180	277,480	441,660
Average Weekly Circulation (2011)	93,493	134,872	228,365
Average Daily Circulation (2011)			91,775
Station DMA Total	Cable TV Households	Non-cable TV Households	Total TV Households
Estimated Station Totals *	137,130	199,090	336,220
Average Weekly Circulation (2011)	86,496	124,590	211,086
Average Daily Circulation (2011)			84,508
Other DMA Total	Cable TV Households	Non-cable TV Households	Total TV Households
Estimated Station Totals *	27,050	78,390	105,440
Average Weekly Circulation (2011)	6,997	10,282	17,279
Average Daily Circulation (2011)			7,267

\*Estimated station totals are sums of the Nielsen TV and Cable TV household estimates for each county in which the station registers viewing of more than 5% as per the Nielsen Survey Methods.

**WEHT**  
Ch. 7

**Network Service:** ABC.

**Licensee:** Gilmore Broadcasting Corp., PO Box 25, Evansville, IN 47701.

**Studio:** 800 Marywood Dr, Henderson, KY 42420.

**Mailing Address:** PO Box 25, Evansville, IN 47701.

**Phone:** 800-879-8542; 270-826-9566. **Fax:** 270-826-6823.

**E-mail:** gpowers@news25.us

**Web Site:** http://www.news25.us

**Technical Facilities:** Channel No. 7 (174-180 MHz). Authorized power: 8.73-kw visual, aural. Antenna: 980-ft above av. terrain, 905-ft. above ground, 1366-ft. above sea level.

Latitude 37° 51' 56"  
Longitude 87° 34' 04"

**Note:** Latitude and longitude coordinates shown are based on the North American Datum of 1927 (NAD 27) as currently required by the Mass Media Bureau of the FCC.

**Ownership:** Gilmore Broadcasting Corp. (Group Owner).

**Began Operation:** November 17, 2001. High Definition. Began analog operations: September 11, 1953. Ceased analog operations: June 12, 2009. Sale to Nexstar Broadcasting Inc. pending. Sale to present owner by Henry S. Hilberg & Associates approved by FCC July 20, 1964. Sale to Hilberg group by M. A. Lightman's Malco Theatres Inc. approved by FCC October 24, 1956.

**Represented (legal):** Fletcher, Heald & Hildreth PLC.

**Represented (sales):** Blair Television.

**Personnel:**

**Doug Padgett,** General Manager.

**Mike Riley,** General & Local Sales Manager.

**John Sandwell,** National Sales Manager.

**Mark Glover,** News Director.

**Bill Mouzakis,** Chief Engineer.

**Jenny Funk,** Business Manager.

**Ginny Powers,** Program Director.

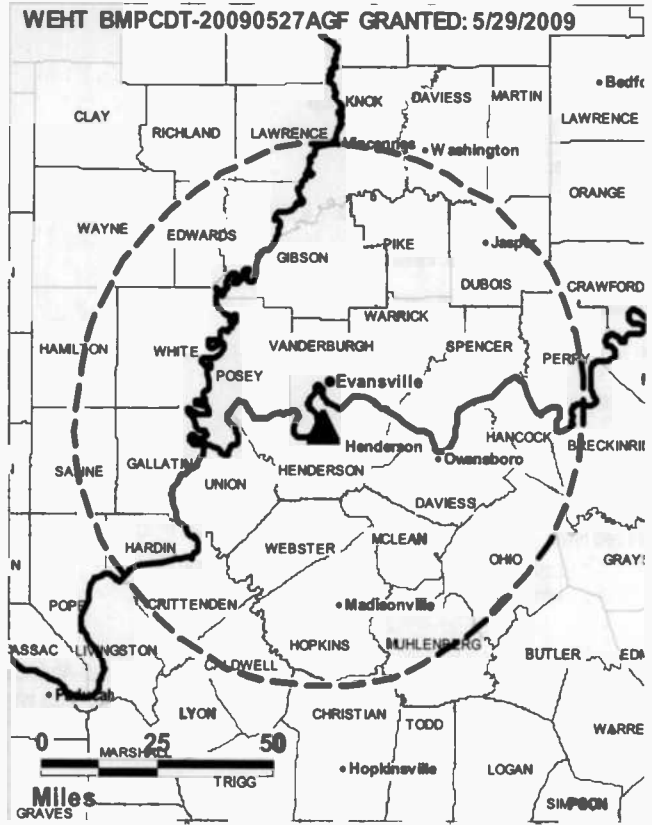
**Melisse Marks,** Promotion Director.

**Stan Newman,** Production Manager.

**Betty Gibbons,** Traffic Manager.

**Melody Ebert,** Community Affairs Director.

**City of License:** Evansville. **Station DMA:** Evansville, IN. **Rank:** 104.



© 2012 Warren Communications News

Circulation © 2011 Nielsen. Coverage based on Nielsen study.

GrandTotal	Cable TV Households	Non-cable TV Households	Total TV Households
Estimated Station Totals *	162,130	163,870	326,000
Average Weekly Circulation (2011)	98,524	89,628	188,152
Average Daily Circulation (2011)			91,402
Station DMA Total	Cable TV Households	Non-cable TV Households	Total TV Households
Estimated Station Totals *	143,000	137,260	280,260
Average Weekly Circulation (2011)	90,580	87,635	178,215
Average Daily Circulation (2011)			88,200
Other DMA Total	Cable TV Households	Non-cable TV Households	Total TV Households
Estimated Station Totals *	19,130	26,610	45,740
Average Weekly Circulation (2011)	7,944	1,993	9,937
Average Daily Circulation (2011)			3,202

\*Estimated station totals are sums of the Nielsen TV and Cable TV household estimates for each county in which the station registers viewing of more than 5% as per the Nielsen Survey Methods.

**WEVV-TV**  
**Ch. 45**

**Network Service:** FOX, CBS.

**Licensee:** ComCorp of Indiana License Corp., PO Box 53708, Lafayette, LA 70505-3708.

**Studio:** 44 Main St, Evansville, IN 47708.

**Mailing Address:** 44 Main St, Evansville, IN 47708-1450.

**Phone:** 812-464-4444. **Fax:** 812-465-4559.

**Web Site:** <http://www.wevv.com>

**Technical Facilities:** Channel No. 45 (656-662 MHz). Authorized power: 340-kw max. visual, aural. Antenna: 1019-ft above av. terrain, 990-ft. above ground, 1404-ft. above sea level.

Latitude 37° 53' 17"  
Longitude 87° 32' 37"

**Note:** Latitude and longitude coordinates shown are based on the North American Datum of 1927 (NAD 27) as currently required by the Mass Media Bureau of the FCC.

**Ownership:** Communications Corp. of America (Group Owner).

**Began Operation:** April 4, 2008. Began analog operations: November 17, 1983. Reorganization & addition of partners approved by FCC November 19, 1984. Sale to WEVV Inc. by Ohio Valley TV Inc. approved by FCC December 27, 1985. Sale to Communications Corp. of America by WEVV Inc. approved by FCC April 5, 1999. Transfer of control from Thomas R. Galloway Sr. to Apollo Capital Management II Inc. & Thomas R. Galloway Sr. jointly approved by FCC April 16, 2004. Involuntary transfer of control to debtor in possession approved by FCC August 29, 2006. Company emerged from debtor in possession status October 4, 2007. Ceased analog operations: June 12, 2009.

**Represented (legal):** Dow Lohnes PLLC.

**Represented (sales):** Continental Television Sales.

**Personnel:**

**Tim Black,** Vice President & General Manager.

**Sandy Eickhoff,** General Sales Manager.

**Carol Julian,** National Sales Manager.

**John Bennett,** Chief Engineer.

**Angie Kaufman,** Business Manager.

**Joanne Provenzano,** Program Manager.

**Eric Stremming,** Marketing & Promotion Director.

**Brent Zerby,** Production Director.

**City of License:** Evansville. **Station DMA:** Evansville, IN. **Rank:** 104.

**WEVV-TV BMDPDT-20080227ABV GRANTED: 4/2/2008**



© 2012 Warren Communications News

Circulation © 2011 Nielsen. Coverage based on Nielsen study.

GrandTotal	Cable TV Households	Non-cable TV Households	Total TV Households
Estimated Station Totals *	158,650	164,450	323,100
Average Weekly Circulation (2011)	84,091	82,420	166,511
Average Daily Circulation (2011)			72,874
Station DMA Total	Cable TV Households	Non-cable TV Households	Total TV Households
Estimated Station Totals *	143,000	137,260	280,260
Average Weekly Circulation (2011)	81,451	80,669	162,120
Average Daily Circulation (2011)			71,331
Other DMA Total	Cable TV Households	Non-cable TV Households	Total TV Households
Estimated Station Totals *	15,650	27,190	42,840
Average Weekly Circulation (2011)	2,640	1,751	4,391
Average Daily Circulation (2011)			1,543

\*Estimated station totals are sums of the Nielsen TV and Cable TV household estimates for each county in which the station registers viewing of more than 5% as per the Nielsen Survey Methods.

**WFIE**  
**Ch. 46**

**Network Service:** NBC.

**Licensee:** WFIE License Subsidiary LLC, 201 Monroe St, RSA Tower, 20th Fl, Montgomery, AL 36104.

**Studio:** 1115 Mount Auburn Rd, Evansville, IN 47720.

**Mailing Address:** PO Box 1414, Evansville, IN 47701.

**Phone:** 812-426-1414. **Fax:** 812-426-1945.

**E-mail:** nulmer@14wfie.com

**Web Site:** <http://www.14wfie.com>

**Technical Facilities:** Channel No. 46 (662-668 MHz). Authorized power: 250-kw max. visual, aural. Antenna: 1017-ft above av. terrain, 906-ft. above ground, 1404-ft. above sea level.

Latitude	37°	53'	14"
Longitude	87°	31'	07"

Holds CP for change to 525-kw max. visual, 1020-ft above av. terrain, 904-ft. above ground, 1404-ft. above sea level; BPCDT-20080620AGW.

**Note:** Latitude and longitude coordinates shown are based on the North American Datum of 1927 (NAD 27) as currently required by the Mass Media Bureau of the FCC.

**Ownership:** Raycom Media Inc. (Group Owner).

**Began Operation:** July 9, 2002. Standard Definition. Began analog operations: November 9, 1953. Sale to present owner by Cosmos Broadcasting Corp. approved by FCC January 17, 2006. Sale to Cosmos Broadcasting Corp. by Orion Broadcasting approved by FCC August 14, 1981. Sale to Orion by Jesse D. Fine theatre family approved by FCC July 18, 1956. Ceased analog operations: June 12, 2009.

**Represented (legal):** Covington & Burling.

**Personnel:**

**Nick Ulmer**, General Manager.

**Jay Hiett**, General Sales Manager.

**Linda Lender**, National Sales Manager.

**Robbie Godeke**, Regional Sales Director.

**C. J. Hoyt**, News Director.

**Bobby Barnett**, Chief Engineer.

**Sam Schaeffer**, Business Manager.

**Kirk Williams**, Program & Research Director.

**Adam Frary**, Marketing & Promotions Director.

**Mike Jerstad**, Creative Services Director.

**Rachel Folz**, Internet & New Media Director.

**Marie Young**, Traffic Manager.



© 2012 Warren Communications News

**City of License:** Evansville. **Station DMA:** Evansville, IN. **Rank:** 104.

Circulation © 2011 Nielsen. Coverage based on Nielsen study.

GrandTotal	Cable TV Households	Non-cable TV Households	Total TV Households
Estimated Station Totals *	161,280	150,570	311,850
Average Weekly Circulation (2011)	102,582	87,950	190,532
Average Daily Circulation (2011)			102,649
Station DMA Total	Cable TV Households	Non-cable TV Households	Total TV Households
Estimated Station Totals *	143,000	137,260	280,260
Average Weekly Circulation (2011)	96,711	86,823	183,534
Average Daily Circulation (2011)			100,446
Other DMA Total	Cable TV Households	Non-cable TV Households	Total TV Households
Estimated Station Totals *	18,280	13,310	31,590
Average Weekly Circulation (2011)	5,871	1,127	6,998
Average Daily Circulation (2011)			2,203

\*Estimated station totals are sums of the Nielsen TV and Cable TV household estimates for each county in which the station registers viewing of more than 5% as per the Nielsen Survey Methods.

**WTVW**  
**Ch. 28**

**Network Service:** IND.

**Licensee:** Nexstar Broadcasting Inc., 5215 N O'Connor Blvd, Ste 1400, Irving, TX 75039.

**Studio:** 477 Carpenter St, Evansville, IN 47708.

**Mailing Address:** 477 Carpenter St, Evansville, IN 47708.

**Phone:** 812-424-7777. **Fax:** 812-421-4040.

**E-mail:** msmith@wtvw.com

**Web Site:** http://www.wtvw.com

**Technical Facilities:** Channel No. 28 (554-560 MHz). Authorized power: 1000-kw max. visual, aural. Antenna: 896-ft above av. terrain, 823-ft. above ground, 1302-ft. above sea level.

Latitude 38° 01' 27"  
Longitude 87° 21' 43"

**Note:** Latitude and longitude coordinates shown are based on the North American Datum of 1927 (NAD 27) as currently required by the Mass Media Bureau of the FCC.

**Ownership:** Nexstar Broadcasting Group Inc. (Group Owner).

**Began Operation:** June 12, 2007. Began analog operations: August 21, 1956. Ceased analog operations: June 12, 2009. Sale to Mission Broadcasting Inc. pending. Nexstar plans to enter into Local Services Agreement with Mission to provide services and sales to WTVW. Sale to GNS Media of Evansville Inc. (G Neil Smith) by Nexstar Broadcasting Group Inc. approved by FCC December 1, 2003, but was never consummated. Merger of Quorum Broadcast Holdings Inc. into present owner Nexstar Broadcasting Group Inc. approved by FCC October 30, 2003. Sale to Quorum Broadcast Holdings Inc. by Petracom Equity Partners LP approved by FCC May 4, 1998. Sale to Petracom Equity Partners LP by Banam Broadcasting Inc. approved by FCC May 31, 1995. Assignment of license to BankAmerica Corp. from Woods Communication Group Inc. granted March 16, 1993. Sale to Broad Street TV granted August 17, 1988 but not consummated. Sale to Charles Woods by Fuqua Communications approved by FCC November 17, 1980. Sale of control to Fuqua by Polaris Corp. approved by FCC September 26, 1966. Sale of control to Producers Inc. (Polaris) by Ferris E. Traylor, Res Schepp & Mikdos Sperling approved by FCC 1962.

**Represented (legal):** Wiley Rein LLP.

**Represented (sales):** Katz Media Group.

**Personnel:**

**Mike Smith**, Vice President & General Manager.

**Jeff Fisher**, General & National Sales Manager.

**Bob Walters**, News Director.

**Dan Jordan**, Chief Engineer.

**Marion Patterson**, Business Manager.

**Pam Miller**, Program Director.

**John Payne**, Production Manager.

**Rob Underwood**, Creative Services Director.



© 2012 Warren Communications News

**Teresa Isbell**, Traffic Manager.

**City of License:** Evansville. **Station DMA:** Evansville, IN. **Rank:** 104.

Circulation © 2011 Nielsen. Coverage based on Nielsen study.

Grand Total	Cable TV Households	Non-cable TV Households	Total TV Households
Estimated Station Totals *	162,830	167,660	330,490
Average Weekly Circulation (2011)	88,700	84,910	173,610
Average Daily Circulation (2011)			67,930
Station DMA Total	Cable TV Households	Non-cable TV Households	Total TV Households
Estimated Station Totals *	143,000	137,260	280,260
Average Weekly Circulation (2011)	81,843	82,273	164,116
Average Daily Circulation (2011)			64,725
Other DMA Total	Cable TV Households	Non-cable TV Households	Total TV Households
Estimated Station Totals *	19,830	30,400	50,230
Average Weekly Circulation (2011)	6,857	2,637	9,494
Average Daily Circulation (2011)			3,205

\*Estimated station totals are sums of the Nielsen TV and Cable TV household estimates for each county in which the station registers viewing of more than 5% as per the Nielsen Survey Methods.

**WANE-TV**  
**Ch. 31**

**Network Service:** CBS.

**Licensee:** Indiana Broadcasting LLC, 2915 W State Blvd, Fort Wayne, IN 46801.

**Studio:** 2915 W State Blvd, Fort Wayne, IN 46808.

**Mailing Address:** 2915 W State Blvd, Fort Wayne, IN 46808.

**Phone:** 260-424-1515; 260-422-5644. **Fax:** 260-424-1428.

**E-mail:** alan.riebe@wane.com

**Web Site:** http://www.wane.com

**Technical Facilities:** Channel No. 31 (572-578 MHz). Authorized power: 1000-kw max. visual, aural. Antenna: 761-ft above av. terrain, 738-ft. above ground, 1548-ft. above sea level.

Latitude 41° 05' 38"  
Longitude 85° 10' 48"

**Note:** Latitude and longitude coordinates shown are based on the North American Datum of 1927 (NAD 27) as currently required by the Mass Media Bureau of the FCC.

**Ownership:** LIN TV Corp. (Group Owner).

**Began Operation:** September 30, 2003. Began analog operations: September 26, 1954. Sale to Chancellor Media Corp. dismissed. Sale of controlling interest in LIN to Hicks, Muse, Tate, & Furst from AT&T approved by FCC March 2, 1998. Sale to present owner by Corinthian Broadcasting approved by FCC November 28, 1983. Sale to Corinthian by Universal Broadcasting (McConnell) approved by FCC October 10, 1956. Sale as WINT by R. Morris Pierce group approved by FCC June 13, 1956. Ceased analog operations: June 12, 2009.

**Represented (sales):** Petry Media Corp.

**Personnel:**

**Alan Riebe, General Manager & General Sales Manager.**

**Tom Antisdal, Local Sales Manager.**

**Ted Linn, News Director.**

**Mark Johnson, Chief Engineer.**

**Jerry Grider, Promotion Director.**

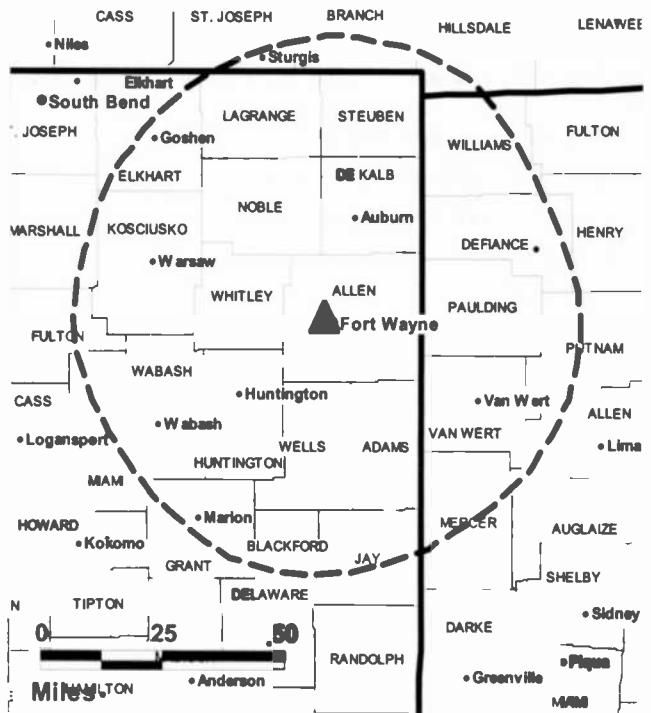
**Jim Riecken, Production Manager.**

**Lauri Miller-Goheen, Traffic Manager.**

**City of License:** Fort Wayne. **Station DMA:** Fort Wayne, IN. **Rank:** 109.

WANE-TV B MPCDT-20080313AAW GRANTED: 3/17/2008

enton Harbor



© 2012 Warren Communications News

Circulation © 2011 Nielsen. Coverage based on Nielsen study.

GrandTotal	Cable TV Households	Non-cable TV Households	Total TV Households
Estimated Station Totals *	140,590	203,450	344,040
Average Weekly Circulation (2011)	92,859	123,837	216,696
Average Daily Circulation (2011)			118,455
Station DMA Total	Cable TV Households	Non-cable TV Households	Total TV Households
Estimated Station Totals *	124,930	152,120	277,050
Average Weekly Circulation (2011)	87,507	115,186	202,693
Average Daily Circulation (2011)			112,272
Other DMA Total	Cable TV Households	Non-cable TV Households	Total TV Households
Estimated Station Totals *	15,660	51,330	66,990
Average Weekly Circulation (2011)	5,352	8,651	14,003
Average Daily Circulation (2011)			6,183

\*Estimated station totals are sums of the Nielsen TV and Cable TV household estimates for each county in which the station registers viewing of more than 5% as per the Nielsen Survey Methods.



**WFFT-TV**  
**Ch. 36**

**Network Service:** IND.

**Licensee:** Nexstar Broadcasting Inc., 5215 N O'Connor Blvd, Ste 1400, Irving, TX 75039.

**Studio:** 3707 Hillegas Rd, Fort Wayne, IN 46808.

**Mailing Address:** PO Box 8655, Fort Wayne, IN 46898-8655.

**Phone:** 260-471-5555. **Fax:** 260-484-4331.

**Web Site:** <http://www.wfft.com>

**Technical Facilities:** Channel No. 36 (602-608 MHz). Authorized power: 1000-kw max. visual, aural. Antenna: 718-ft above av. terrain, 706-ft. above ground, 1526-ft. above sea level.

Latitude 41° 06' 33"  
Longitude 85° 11' 42"

**Note:** Latitude and longitude coordinates shown are based on the North American Datum of 1927 (NAD 27) as currently required by the Mass Media Bureau of the FCC.

**Ownership:** Nexstar Broadcasting Group Inc. (Group Owner).

**Began Operation:** March 17, 2003. Began analog operations: December 21, 1977. Merger of Quorum Broadcast Holdings Inc. into present owner approved by FCC October 30, 2003. Sale to Quorum Broadcast Holdings Inc. by Midwest Holdings Partnership LP (Douglas Wolf) who had acquired from Great Trails Broadcasting Corp., approved by FCC December 14, 1988. Ceased analog operations: June 12, 2009.

**Represented (legal):** Drinker Biddle.

**Represented (sales):** Katz Media Group.

**Personnel:**

Bill Ritchhart, General Manager.

Tascha Helman, Local Sales Manager.

John Parker, Creative Services Director.

Fred Brunell, Chief Engineer.

Karen Brickel, Business Manager.

Kelly Bellis, Program Director.

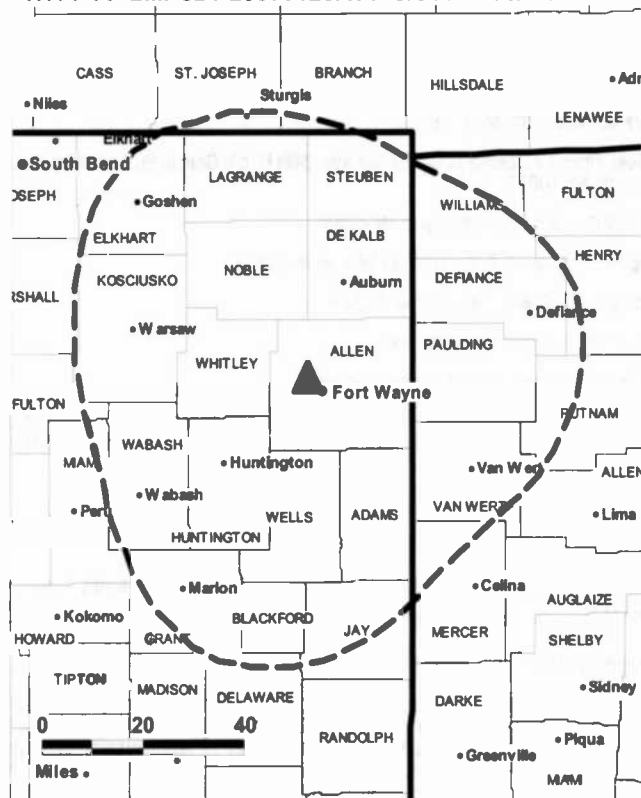
Jim Blue, News Director.

Nancy Redding, Traffic Manager.

Elizabeth Stirn, Community Affairs Director.

**City of License:** Fort Wayne. **Station DMA:** Fort Wayne, IN. **Rank:** 109.

WFFT-TV B MPCDT-20070125ACY GRANTED: 6/11/2007



© 2012 Warren Communications News

Circulation © 2011 Nielsen. Coverage based on Nielsen study.

Grand Total	Cable TV Households	Non-cable TV Households	Total TV Households
Estimated Station Totals *	155,200	203,450	358,650
Average Weekly Circulation (2011)	69,820	85,409	155,229
Average Daily Circulation (2011)			51,626
Station DMA Total	Cable TV Households	Non-cable TV Households	Total TV Households
Estimated Station Totals *	124,930	152,120	277,050
Average Weekly Circulation (2011)	62,751	79,871	142,622
Average Daily Circulation (2011)			48,097
Other DMA Total	Cable TV Households	Non-cable TV Households	Total TV Households
Estimated Station Totals *	30,270	51,330	81,600
Average Weekly Circulation (2011)	7,069	5,538	12,607
Average Daily Circulation (2011)			3,529

\*Estimated station totals are sums of the Nielsen TV and Cable TV household estimates for each county in which the station registers viewing of more than 5% as per the Nielsen Survey Methods.

**WISE-TV**  
**Ch. 18**

**Network Service:** FOX, MNT, NBC.

**Licensee:** WISE-TV License LLC, 767 3rd Ave, 34th Fl, c/o Granite Broadcasting Corp., New York, NY 10017.

**Studio:** 3401 Butler Rd, Fort Wayne, IN 46808.

**Mailing Address:** 3401 Butler Rd, Fort Wayne, IN 46808.

**Phone:** 260-483-0584. **Fax:** 260-483-2568.

**E-mail:** gm@indianasnewscenter.com

**Web Site:** http://www.indianasnewscenter.com

**Technical Facilities:** Channel No. 18 (494-500 MHz). Authorized power: 320-kw max. visual, aural. Antenna: 735-ft above av. terrain, 745-ft. above ground, 1542-ft. above sea level.

Latitude 41° 06' 07.9"  
Longitude 85° 11' 04.9"

**Note:** Latitude and longitude coordinates shown are based on the North American Datum of 1927 (NAD 27) as currently required by the Mass Media Bureau of the FCC.

**Ownership:** Granite Broadcasting Corp. (Group Owner).

**Began Operation:** May 8, 2007. Began analog operations: November 21, 1953. Ceased analog operations: February 17, 2009. Transfer from W. Don Cornwell to SP Granite LLC (Silver Point Capital) as part of Chapter 11 reorganization approved by FCC May 21, 2007. Involuntary transfer to debtor in possession approved by FCC December 20, 2006. Sale to present owner by New Vision Group LLC approved by FCC December 8, 2004. Sale to New Vision Group LLC by Corporation for General Trade (Joseph R. Cloutier Trust) approved by FCC December 19, 2002. Sale to Corporation for General Trade (Joseph R. Cloutier Trust) by Wabash Valley Broadcasting Corp. approved by FCC November 23, 1983. Sale to Wabash Valley Broadcasting Corp. by Federated Media Inc. approved by FCC July 30, 1974. Sale to FMI by Truth Publishing Co. approved by FCC March 10, 1971. Sale to Truth Publishing Co. by Clarence L. Schust, H. Leslie Popp & associates approved by FCC March 13, 1957.

**Represented (legal):** Akin, Gump, Strauss, Hauer & Feld LLP.

**Personnel:**

**Jerry Giesler, President & General Manager.**

**Sherry Avara, Local Sales Manager.**

**Dave Stephens, National Sales Manager.**

**Matt Kyle, Chief Engineer.**

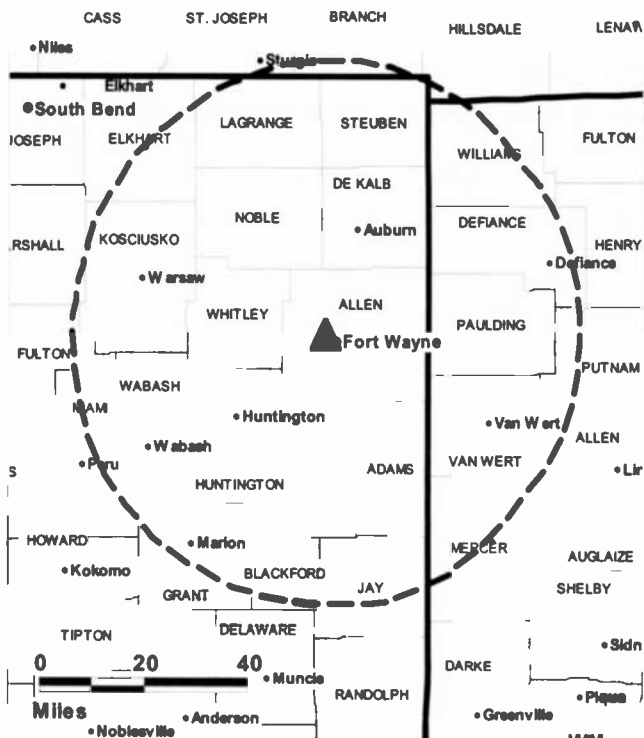
**Ed Shick, Business Manager.**

**Tad Frank, Promotion & Marketing Director.**

**Diana Burns, Traffic Manager.**

**City of License:** Fort Wayne. **Station DMA:** Fort Wayne, IN. **Rank:** 109.

WISE-TV BPCDT-20080619AJM GRANTED: 10/13/2009



© 2012 Warren Communications News

Circulation © 2011 Nielsen. Coverage based on Nielsen study.

GrandTotal	Cable TV Households	Non-cable TV Households	Total TV Households
Estimated Station Totals *	148,860	203,450	352,310
Average Weekly Circulation (2011)	67,772	93,390	161,162
Average Daily Circulation (2011)			62,342
Station DMA Total	Cable TV Households	Non-cable TV Households	Total TV Households
Estimated Station Totals *	124,930	152,120	277,050
Average Weekly Circulation (2011)	64,455	87,380	151,835
Average Daily Circulation (2011)			59,251
Other DMA Total	Cable TV Households	Non-cable TV Households	Total TV Households
Estimated Station Totals *	23,930	51,330	75,260
Average Weekly Circulation (2011)	3,317	6,010	9,327
Average Daily Circulation (2011)			3,091

\*Estimated station totals are sums of the Nielsen TV and Cable TV household estimates for each county in which the station registers viewing of more than 5% as per the Nielsen Survey Methods.

# Indiana — Fort Wayne

**WPTA**  
**Ch. 24**

**Network Service:** CW, ABC.

**Licensee:** Malara Broadcast Group of Fort Wayne Licensee LLC, 9257 Bailey Ln, Fairfax, VA 22031-1903.

**Studio:** 3401 Butler Rd, Fort Wayne, IN 46808.

**Mailing Address:** PO Box 2121, Fort Wayne, IN 46801.

**Phone:** 260-483-0584; 260-483-8111. **Fax:** 260-483-2568.

**E-mail:** gm@indianasnewscenter.com

**Web Site:** http://www.indianasnewscenter.com

**Technical Facilities:** Channel No. 24 (530-536 MHz). Authorized power: 335-kw max. visual, aural. Antenna: 736-ft above av. terrain, 746-ft. above ground, 1543-ft. above sea level.

Latitude 41° 006' 007"  
Longitude 85° 11' 004"

**Note:** Latitude and longitude coordinates shown are based on the North American Datum of 1927 (NAD 27) as currently required by the Mass Media Bureau of the FCC.

**Ownership:** TCM Media Associates LLC (Group Owner).

**Began Operation:** October 28, 2003. Began analog operations: September 28, 1957. Sale to present owner by Granite Broadcasting Corp. approved by FCC December 8, 2004. Sale to Granite Broadcasting Corp. by Pulitzer Publishing Co. approved by FCC September 25, 1989. Sale to Pulitzer by Gannett Co. Inc. approved by FCC May 12, 1983. Merger of Combined Communications with Gannett Co. approved by FCC June 7, 1979. Sale to Combined by Sarkes Tarzian Inc. approved by FCC April 4, 1973. Ceased analog operations: February 17, 2009.

**Represented (sales):** Continental Television Sales.

**Personnel:**

**Jerry Giesler, President & General Manager.**

**Doug Barrow, General Sales Manager.**

**Dan Hoffman, Sales Director.**

**Kristine Putt, Regional Sales Manager.**

**Peter Neumann, News Director.**

**Jeff Schoudel, Chief Engineer.**

**Debbie Sand, Business Manager.**

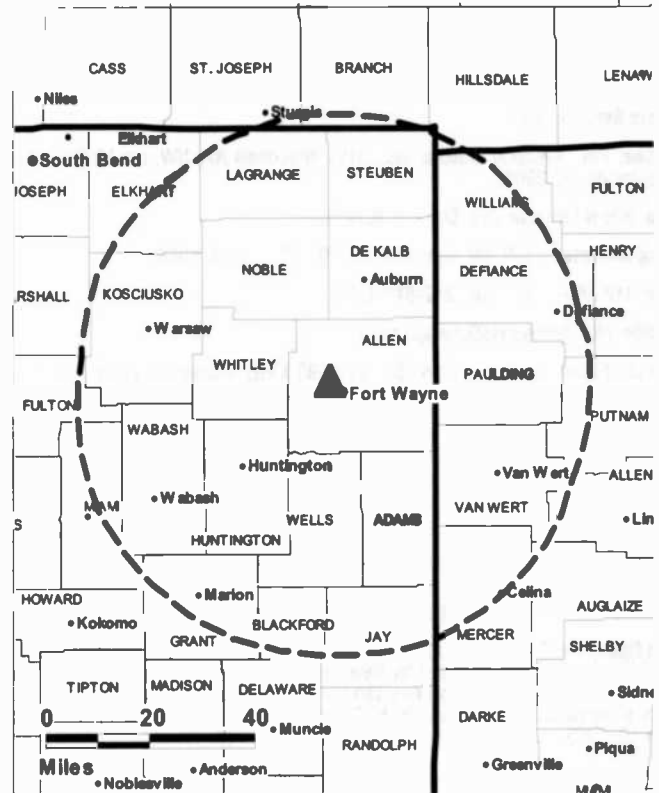
**Tad Frank, Promotions Manager.**

**Jim Turcovsky, Production Manager.**

**Georgeann Lauer, Traffic Manager.**

**City of License:** Fort Wayne. **Station DMA:** Fort Wayne, IN. **Rank:** 109.

**WPTA BPCDT-19991027ACJ GRANTED: 6/11/2002**



© 2012 Warren Communications News

Circulation © 2011 Nielsen. Coverage based on Nielsen study.

Grand Total	Cable TV Households	Non-cable TV Households	Total TV Households
Estimated Station Totals *	145,350	220,110	365,460
Average Weekly Circulation (2011)	84,483	114,843	199,326
Average Daily Circulation (2011)			94,260
Station DMA Total	Cable TV Households	Non-cable TV Households	Total TV Households
Estimated Station Totals *	124,930	152,120	277,050
Average Weekly Circulation (2011)	80,709	105,160	185,869
Average Daily Circulation (2011)			89,629
Other DMA Total	Cable TV Households	Non-cable TV Households	Total TV Households
Estimated Station Totals *	20,420	67,990	88,410
Average Weekly Circulation (2011)	3,774	9,683	13,457
Average Daily Circulation (2011)			4,631

\*Estimated station totals are sums of the Nielsen TV and Cable TV household estimates for each county in which the station registers viewing of more than 5% as per the Nielsen Survey Methods.

**WPWR-TV**  
**Ch. 51**

**Network Service:** MNT.

**Licensee:** Fox Television Stations Inc., 5151 Wisconsin Ave NW, c/o Molly Pauker, Washington, DC 20016.

**Studio:** 205 N Michigan Ave, Chicago, IL 60601.

**Mailing Address:** 205 N. Michigan Ave, Ste 200, Chicago, IL 60601.

**Phone:** 312-565-5532. **Fax:** 312-819-1332.

**Web Site:** <http://www.my50chicago.com/>

**Technical Facilities:** Channel No. 51 (692-698 MHz). Authorized power: 1000-kw max. visual, aural. Antenna: 1716-ft above av. terrain, 1713-ft. above ground, 2306-ft. above sea level.

Latitude 41° 52' 44"  
Longitude 87° 38' 17"

**Note:** Latitude and longitude coordinates shown are based on the North American Datum of 1927 (NAD 27) as currently required by the Mass Media Bureau of the FCC.

**Ownership:** Fox Television Holdings Inc. (Group Owner).

**Began Operation:** March 12, 2002. High Definition. Began analog operations: January 1, 1987. Sale to present owner by Newsweb Corp. (Fred Eychaner) approved by FCC August 12, 2002. Sale to Newsweb Corp. (Fred Eychaner) by New Metro West Corp. (Channel 50 TV) approved by FCC Dec. 12, 1991. Ceased analog operations: June 12, 2009.

**Represented (legal):** Skadden, Arps, Slate, Meagher & Flom LLP.

**Personnel:**

**Michael Renda**, Vice President & General Manager.

**Debbie Carpenter**, Vice President & General Sales Manager.

**John Baich**, Vice President, Engineering.

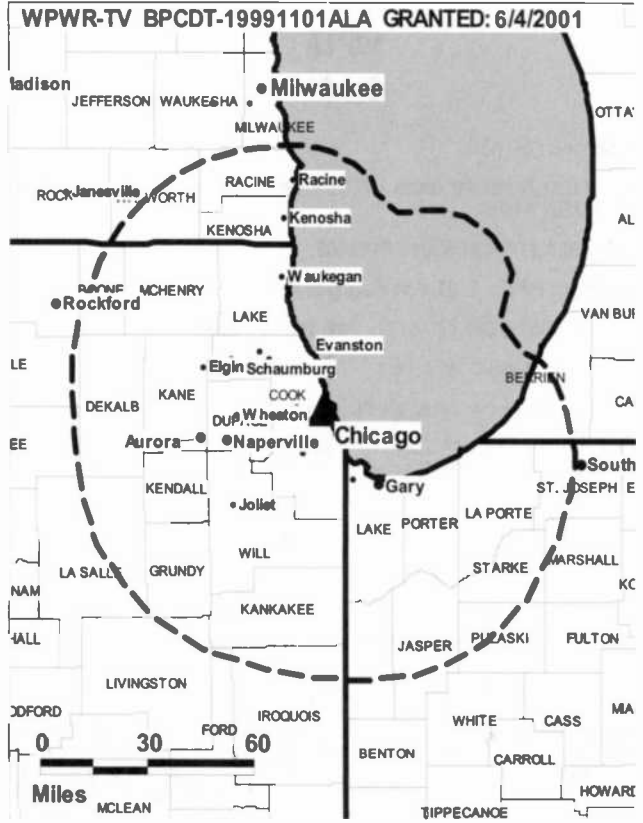
**Sherry Williamson**, Finance Director.

**Jenny Maroney**, Local Sales Manager.

**Lisa Plzana**, Traffic Manager.

**Wanda Wells**, Public Affairs Manager.

**City of License:** Gary. **Station DMA:** Chicago, IL. **Rank:** 3.



© 2012 Warren Communications News

Circulation © 2011 Nielsen. Coverage based on Nielsen study.

GrandTotal	Cable TV Households	Non-cable TV Households	Total TV Households
Estimated Station Totals *	2,166,150	1,318,460	3,484,610
Average Weekly Circulation (2011)	760,936	380,214	1,141,150
Average Daily Circulation (2011)			338,434
Station DMA Total	Cable TV Households	Non-cable TV Households	Total TV Households
Estimated Station Totals *	2,160,970	1,318,460	3,479,430
Average Weekly Circulation (2011)	760,136	380,214	1,140,350
Average Daily Circulation (2011)			338,317
Other DMA Total	Cable TV Households	Non-cable TV Households	Total TV Households
Estimated Station Totals *	5,180	0	5,180
Average Weekly Circulation (2011)	800	0	800
Average Daily Circulation (2011)			117

\*Estimated station totals are sums of the Nielsen TV and Cable TV household estimates for each county in which the station registers viewing of more than 5% as per the Nielsen Survey Methods.

**CABLE & TV STATION COVERAGE**

**Atlas2012**

The perfect companion to the Television & Cable Factbook

To order call 800-771-9202 or visit [www.warren-news.com](http://www.warren-news.com)

Indiana — Hammond

**WJYS**  
**Ch. 36**

**Network Service:** IND.

**Licensee:** Jovon Broadcasting Corp., 18600 S Oak Park Ave, Tinley Park, IL 60477.

**Studio:** 18600 S Oak Park Ave, Tinley Park, IL 60477.

**Mailing Address:** 18600 S Oak Park Ave, Tinley Park, IL 60477.

**Phone:** 708-633-0001. **Fax:** 708-633-0040.

**E-mail:** mco@wjystv62.net

**Web Site:** <http://www.wjys.tv>

**Technical Facilities:** Channel No. 36 (602-608 MHz). Authorized power: 145-kw max. visual, aural. Antenna: 1673-ft above av. terrain, 1667-ft. above ground, 2262-ft. above sea level.

Latitude 41° 52' 44"  
Longitude 87° 38' 08"

**Note:** Latitude and longitude coordinates shown are based on the North American Datum of 1927 (NAD 27) as currently required by the Mass Media Bureau of the FCC.

**Ownership:** Oxford Media Group Inc. (Group Owner).

**Began Operation:** August 1, 2002. Standard Definition. Began analog operations: March 2, 1991. Ceased analog operations: June 12, 2009. Licensee changed name from Jovon Broadcasting Corp. to Oxford Media Group Inc. July 2010.

**Personnel:**

Lonnie Radcliffe, Executive Vice President.

Joseph A. Stroud, General Manager.

Dan Gordon, General Sales Manager.

Luis Munoz, Program Director & Traffic Manager.

**City of License:** Hammond. **Station DMA:** Chicago, IL. **Rank:** 3.



© 2012 Warren Communications News

Circulation © 2011 Nielsen. Coverage based on Nielsen study.

GrandTotal	Cable TV Households	Non-cable TV Households	Total TV Households
Estimated Station Totals *	12,990	820,200	833,190
Average Weekly Circulation (2011)	6,079	49,656	55,735
Average Daily Circulation (2011)			8,323
Station DMA Total	Cable TV Households	Non-cable TV Households	Total TV Households
Estimated Station Totals *	12,990	820,200	833,190
Average Weekly Circulation (2011)	6,079	49,656	55,735
Average Daily Circulation (2011)			8,323

\*Estimated station totals are sums of the Nielsen TV and Cable TV household estimates for each county in which the station registers viewing of more than 5% as per the Nielsen Survey Methods.

Get the industry bible FREE ...

**Consumer Electronics Daily**

Free 30-day trial — call 800-771-9202 or visit [www.warren-news.com](http://www.warren-news.com)

**Indiana — Indianapolis**

**WHMB-TV  
Ch. 16**

**Network Service:** IND.

**Licensee:** LeSEA Broadcasting of Indianapolis Inc., 61300 S Ironwood Rd, South Bend, IN 46614-9019.

**Studio:** 10511 Greenfield Ave, Noblesville, IN 46060.

**Mailing Address:** PO Box 50450, Indianapolis, IN 46250.

**Phone:** 317-773-5050. **Fax:** 317-776-4051.

**E-mail:** kpasson@leseas.com

**Web Site:** http://www.whmbtv.com

**Technical Facilities:** Channel No. 16 (482-488 MHz). Authorized power: 163-kw max. visual, aural. Antenna: 991-ft above av. terrain, 992-ft. above ground, 1827-ft. above sea level.

Latitude 39° 53' 40"  
Longitude 86° 12' 21"

Holds CP for change to channel number 20, 530-kw max. visual, 974-ft above av. terrain, 974-ft. above ground, 1809-ft. above sea level; BPCDT-20090424ACR.

**Note:** Latitude and longitude coordinates shown are based on the North American Datum of 1927 (NAD 27) as currently required by the Mass Media Bureau of the FCC.

**Ownership:** LeSEA Broadcasting Corp. (Group Owner).

**Began Operation:** December 2, 2002. Standard Definition. Began analog operations: January 25, 1971. Sale to present owner by Dr. Wendell Hansen approved by FCC August 15, 1972. Ceased analog operations: January 16, 2009.

**Personnel:**

**Keith Passon**, General Manager.

**Steve Whitesell**, Chief Engineer.

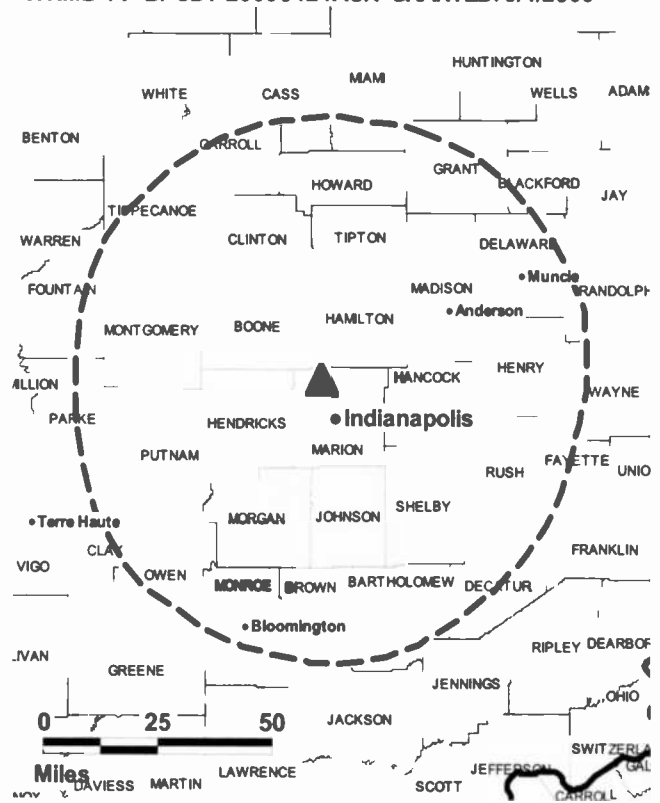
**Jeff Elliott**, Production Manager.

**Karen Robinson**, Office & Traffic Manager.

**City of License:** Indianapolis. **Station DMA:** Indianapolis, IN. **Rank:** 26.

**SATELLITE WEEK**  
Covering international news on space communications policy, regulation, technology and business  
**FREE 30-DAY TRIAL**—call 800-771-9202 or visit www.warren-news.com

**WHMB-TV BPCDT-20090424ACR GRANTED: 5/4/2009**



© 2012 Warren Communications News

Circulation © 2011 Nielsen. Coverage based on Nielsen study.

GrandTotal	Cable TV Households	Non-cable TV Households	Total TV Households
Estimated Station Totals *	470,880	299,860	770,740
Average Weekly Circulation (2011)	36,346	25,321	61,667
Average Daily Circulation (2011)			19,971
Station DMA Total	Cable TV Households	Non-cable TV Households	Total TV Households
Estimated Station Totals *	423,300	299,860	723,160
Average Weekly Circulation (2011)	32,985	25,321	58,306
Average Daily Circulation (2011)			19,269
Other DMA Total	Cable TV Households	Non-cable TV Households	Total TV Households
Estimated Station Totals *	47,580	0	47,580
Average Weekly Circulation (2011)	3,361	0	3,361
Average Daily Circulation (2011)			702

\*Estimated station totals are sums of the Nielsen TV and Cable TV household estimates for each county in which the station registers viewing of more than 5% as per the Nielsen Survey Methods.

# Indiana — Indianapolis

## WISH-TV Ch. 9

**Network Service:** CBS.

**Licensee:** Indiana Broadcasting LLC, PO Box 7088, Indianapolis, IN 46207.

**Studio:** 1950 N Meridian St, Indianapolis, IN 46202.

**Mailing Address:** PO Box 7088, Indianapolis, IN 46207.

**Phone:** 317-923-8888. **Fax:** 317-926-1144.

**E-mail:** tvanbibber@wishtv.com

**Web Site:** http://www.wishtv.com

**Technical Facilities:** Channel No. 9 (186-192 MHz). Authorized power: 22.8-kw visual, aural. Antenna: 932-ft above av. terrain, 938-ft. above ground, 1756-ft. above sea level.

Latitude 39° 53' 25"  
Longitude 86° 12' 20"

**Note:** Latitude and longitude coordinates shown are based on the North American Datum of 1927 (NAD 27) as currently required by the Mass Media Bureau of the FCC.

**Ownership:** LIN TV Corp. (Group Owner).

**Began Operation:** December 17, 1998. High Definition. Began analog operations: July 1, 1954. Sale to Corinthian Broadcasting, along with WANE-TV-AM, Fort Wayne, approved by FCC October 10, 1956. Sale to LIN Broadcasting by Corinthian approved by FCC November 28, 1983. Sale of controlling interest in LIN to Hicks, Muse, Tate, & Furst from AT&T approved by FCC March 2, 1998. Sale to Chancellor Media Corp. dismissed. Ceased analog operations: June 12, 2009.

**Represented (sales):** Petry Media Corp.

**Represented (engineering):** du Treil, Lundin & Rackley Inc.

**Personnel:**

Jeff White, General Manager.

Julie Zoumbaris, General Sales Manager.

Greg Kiley, Local Sales Manager.

Robyne Ault, National Sales Manager.

Patti McGettigan, News Director.

Terry Van Bibber, Chief Engineer.

Joe Wertenberger, Business Manager.

Lance Carwllie, Program Director.

Carol Sergi, Marketing Development Director.

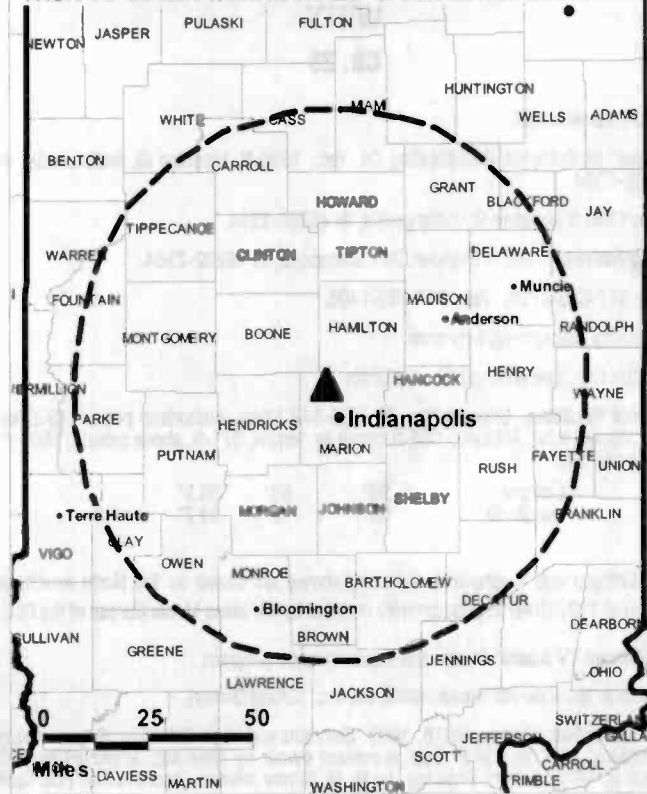
Scott Hainey, Promotion & Creative Services Director.

Becky Hardy, Production Manager.

Lynne Greeley, Research Director.

**City of License:** Indianapolis. **Station DMA:** Indianapolis, IN. **Rank:** 26.

WISH-TV BPCDT-20080619AES GRANTED: 2/26/2009



© 2012 Warren Communications News

Circulation © 2011 Nielsen. Coverage based on Nielsen study.

GrandTotal	Cable TV Households	Non-cable TV Households	Total TV Households
Estimated Station Totals *	731,010	492,610	1,223,620
Average Weekly Circulation (2011)	457,080	280,675	737,755
Average Daily Circulation (2011)			352,666
Station DMA Total	Cable TV Households	Non-cable TV Households	Total TV Households
Estimated Station Totals *	650,430	447,900	1,098,330
Average Weekly Circulation (2011)	432,727	275,490	708,217
Average Daily Circulation (2011)			343,708
Other DMA Total	Cable TV Households	Non-cable TV Households	Total TV Households
Estimated Station Totals *	80,580	44,710	125,290
Average Weekly Circulation (2011)	24,353	5,185	29,538
Average Daily Circulation (2011)			8,958

\*Estimated station totals are sums of the Nielsen TV and Cable TV household estimates for each county in which the station registers viewing of more than 5% as per the Nielsen Survey Methods.

# Indiana — Indianapolis

## WRTV Ch. 25

**Network Service:** ABC.

**Licensee:** McGraw-Hill Broadcasting Co. Inc., 1330 N. Meridian St, Indianapolis, IN 46202-2364.

**Studio:** 1330 N Meridian St, Indianapolis, IN 46202-2364.

**Mailing Address:** 1330 N Meridian St, Indianapolis, IN 46202-2364.

**Phone:** 317-635-9788. **Fax:** 317-269-1406.

**E-mail:** larry\_blackerby@wrtv.com

**Web Site:** <http://www.theindychannel.com>

**Technical Facilities:** Channel No. 25 (536-542 MHz). Authorized power: 1000-kw max. visual, aural. Antenna: 965-ft above av. terrain, 971-ft. above ground, 1801-ft. above sea level.

Latitude	39°	53'	56.5"
Longitude	86°	12'	03.7"

**Note:** Latitude and longitude coordinates shown are based on the North American Datum of 1927 (NAD 27) as currently required by the Mass Media Bureau of the FCC.

**Multichannel TV Sound:** Stereo and separate audio program.

**Ownership:** McGraw-Hill Broadcasting Co. Inc. (Group Owner).

**Began Operation:** September 16, 1999. Standard and High Definition. Began analog operations: May 30, 1949. Sale to present owner by Time Inc. approved by FCC March 8, 1972. Sale to Time Inc. by H. M. Britner interests approved by FCC April 17, 1957. Ceased analog operations: June 12, 2009.

**Represented (legal):** Dow Lohnes PLLC.

**Personnel:**

**Larry Blackerby**, Vice President & General Manager.

**Guyanne Taylor**, Director of Sales.

**Brad Wood**, Key Accounts Sales Manager.

**Jennifer Hyslop**, National Sales Manager.

**Andrea Collins**, Research Director.

**Kevin Finch**, News Director.

**Brian Vator**, Engineering Director.

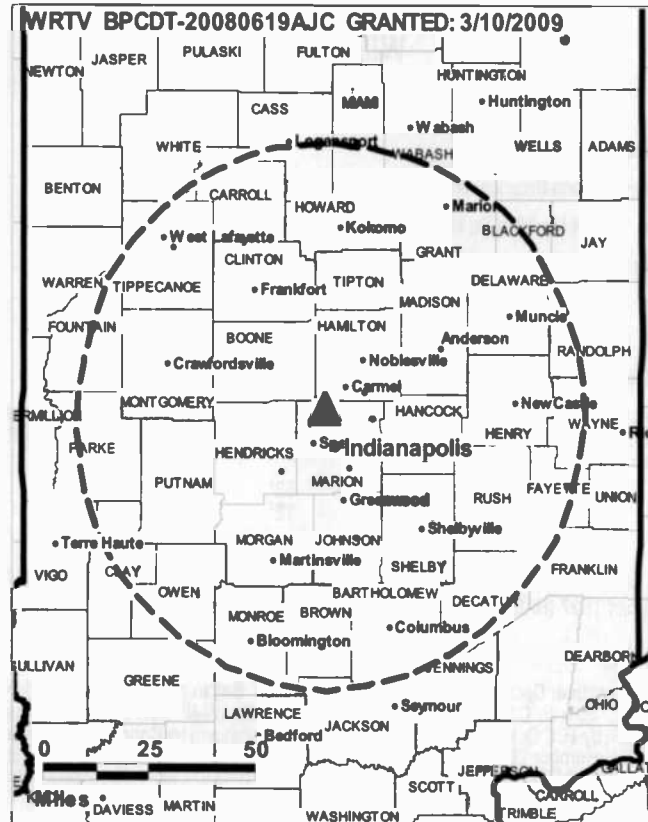
**Jeff Grodey**, Business Manager.

**Kurt Swadener**, News Production Manager.

**Paul Montgomery**, Promotion & Program Director.

**Diane Houpt**, Traffic Manager.

**City of License:** Indianapolis. **Station DMA:** Indianapolis, IN. **Rank:** 26.



© 2012 Warren Communications News

Circulation © 2011 Nielsen. Coverage based on Nielsen study.

GrandTotal	Cable TV Households	Non-cable TV Households	Total TV Households
Estimated Station Totals *	752,990	498,590	1,251,580
Average Weekly Circulation (2011)	429,784	251,144	680,928
Average Daily Circulation (2011)			269,914
Station DMA Total	Cable TV Households	Non-cable TV Households	Total TV Households
Estimated Station Totals *	650,430	447,900	1,098,330
Average Weekly Circulation (2011)	384,481	240,621	625,102
Average Daily Circulation (2011)			254,043
Other DMA Total	Cable TV Households	Non-cable TV Households	Total TV Households
Estimated Station Totals *	102,560	50,690	153,250
Average Weekly Circulation (2011)	45,303	10,523	55,826
Average Daily Circulation (2011)			15,871

\*Estimated station totals are sums of the Nielsen TV and Cable TV household estimates for each county in which the station registers viewing of more than 5% as per the Nielsen Survey Methods.



# Indiana — Indianapolis

**WTHR**  
**Ch. 13**

**Network Service:** NBC.

**Licensee:** VideoIndiana Inc., 1000 N. Meridian St, PO Box 1313, Indianapolis, IN 46206.

**Studio:** 1000 N Meridian St, Indianapolis, IN 46204.

**Mailing Address:** PO Box 1313, Indianapolis, IN 46206.

**Phone:** 317-636-1313. **Fax:** 317-636-3717.

**E-mail:** 13news@wthr.com; jdutton@wthr.com

**Web Site:** http://www.wthr.com

**Technical Facilities:** Channel No. 13 (210-216 MHz). Authorized power: 30-kw visual, aural. Antenna: 981-ft above av. terrain, 984-ft. above ground, 1808-ft. above sea level.

Latitude 39° 55' 43"  
Longitude 86° 10' 55"

Requests CP for change to 42.1-kw visual; BPCDT-20110328ABQ.

**Transmitter:** Ditch Rd. at W. 96th St.

**Note:** Latitude and longitude coordinates shown are based on the North American Datum of 1927 (NAD 27) as currently required by the Mass Media Bureau of the FCC.

**Ownership:** Dispatch Broadcast Group (Group Owner).

**Began Operation:** September 26, 1998. Station broadcasting digitally on its analog channel allotment. Began analog operations: October 30, 1957. Sale to present owner by Avco Broadcasting Corp. approved by FCC August 11, 1975. Ceased analog operations: June 12, 2009.

**Represented (sales):** Katz Media Group.

**Represented (legal):** Sidley Austin LLP.

**Represented (engineering):** Cohen Dippell & Everist PC.

**Personnel:**

**Al Grossniklaus**, Operations & Engineering Director.

**Tim Warner**, Sales Director.

**Liz Firalio**, Local Sales Manager.

**Jeff Teague**, Local Sales Manager.

**Steve Click**, National Sales Director.

**Keith Connors**, News Director.

**Roger Bishop**, Chief Engineer.

**Judy McQuoid**, Business Manager.

**Tammy Clapsaddle**, Treasurer.

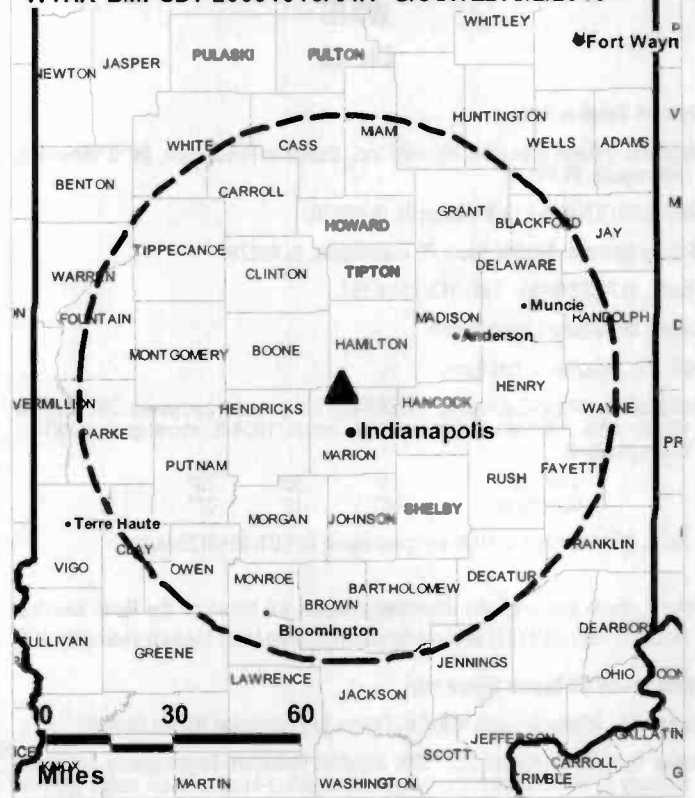
**Rod Porter**, Program Manager.

**Jeff Dutton**, Marketing Manager.

**Brian Fields**, Research Director.

**Randy White**, Production Manager.

WTHR BPCDT-20091016AAW GRANTED: 8/2/2010



© 2012 Warren Communications News

**Peggy Fox**, Traffic Manager.

**City of License:** Indianapolis. **Station DMA:** Indianapolis, IN. **Rank:** 26.

Circulation © 2011 Nielsen. Coverage based on Nielsen study.

GrandTotal	Cable TV Households	Non-cable TV Households	Total TV Households
Estimated Station Totals *	719,860	515,050	1,234,910
Average Weekly Circulation (2011)	491,300	293,066	784,366
Average Daily Circulation (2011)			413,945
Station DMA Total	Cable TV Households	Non-cable TV Households	Total TV Households
Estimated Station Totals *	650,430	447,900	1,098,330
Average Weekly Circulation (2011)	458,023	279,462	737,485
Average Daily Circulation (2011)			395,010
Other DMA Total	Cable TV Households	Non-cable TV Households	Total TV Households
Estimated Station Totals *	69,430	67,150	136,580
Average Weekly Circulation (2011)	33,277	13,604	46,881
Average Daily Circulation (2011)			18,935

\*Estimated station totals are sums of the Nielsen TV and Cable TV household estimates for each county in which the station registers viewing of more than 5% as per the Nielsen Survey Methods.

# Indiana — Indianapolis

**WXIN**  
Ch. 45

**Network Service:** FOX.

**Licensee:** Tribune Broadcast Holdings Inc., Debtor-In-Possession, 6910 Network Pl, Indianapolis, IN 46278.

**Studio:** 6910 Network Pl, Indianapolis, IN 46278.

**Mailing Address:** 6910 Network Pl, Indianapolis, IN 46278.

**Phone:** 317-632-5900. **Fax:** 317-715-6251.

**E-mail:** lmrosenthal@tribune.com

**Web Site:** http://www.fox59.com

**Technical Facilities:** Channel No. 45 (656-662 MHz). Authorized power: 700-kw max. visual, aural. Antenna: 984-ft above av. terrain, 1004-ft. above ground, 1814-ft. above sea level.

Latitude 39° 53' 20"  
Longitude 86° 12' 07"

Holds CP for change to 1000-kw max. visual; BPCDT-20101208AAS.

**Note:** Latitude and longitude coordinates shown are based on the North American Datum of 1927 (NAD 27) as currently required by the Mass Media Bureau of the FCC.

**Multichannel TV Sound:** Stereo only.

**Ownership:** Tribune Broadcasting Co., Debtor-In-Possession (Group Owner).

**Began Operation:** October 28, 1999. Standard Definition. Began analog operations: February 1, 1984. Involuntary assignment to debtor-in-possession status approved by FCC December 24, 2008. Transfer of control from public shareholders of the Tribune Co. to Tribune Employee Stock Ownership Plan approved by FCC November 30, 2007. Transfer of control to present owner by Renaissance Communications approved by FCC March 21, 1997. Sale to Renaissance Communications by Chase Communications Inc. approved by FCC January 11, 1993. Sale to Chase Communications Inc. by Atlin Communications Inc. approved by FCC January 23, 1990. Sale to Emmis Broadcasting Corp. by Atlin Communications Inc. dismissed by FCC August 16, 1988. Sale to Atlin Communications Inc. by Outlet Broadcasting Inc. approved by FCC December 2, 1986. Transfer of control by Outlet Communications to Seaward Acquisition Corp. from Rockefeller Group Inc. approved by FCC April 29, 1986. Sale to Outlet Communications by USA Communications Inc. approved by FCC December 26, 1984. Transfer of control by USA Communications Inc. from Melvin Simon, Fred Simon & Gerald Kraft to AnaComp Inc. approved by FCC June 29, 1983. Ceased analog operations: June 12, 2009.

**Represented (sales):** TeleRep Inc.

**Represented (legal):** Sidley Austin LLP.

**Represented (engineering):** du Treil, Lundin & Rackley Inc.

**Personnel:**

Larry Delia, General Manager.

Tom Comerford, Director of Sales.

Monte Costes, Local Sales Manager.

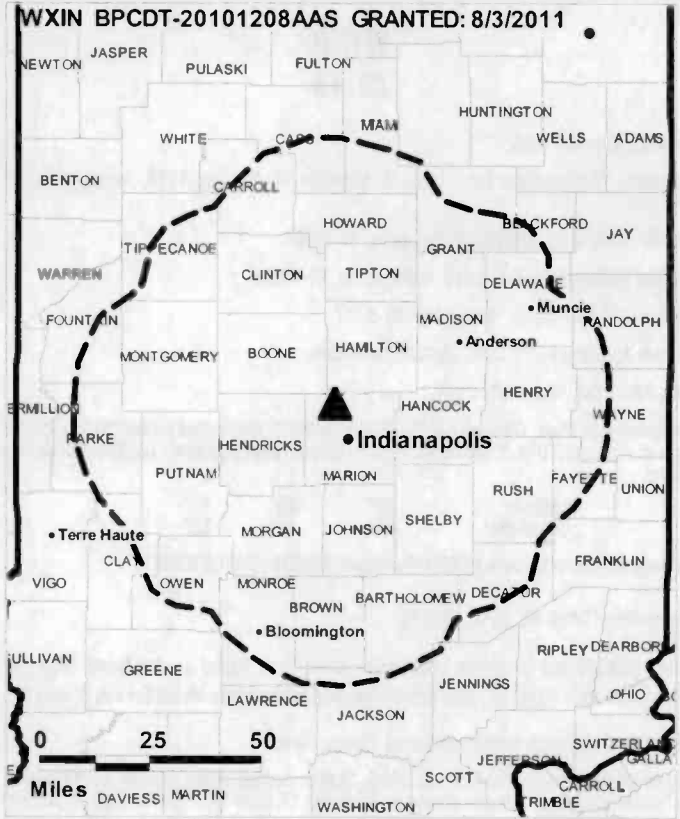
Megan Chandler, National Sales Manager.

Lee Rosenthal, News Director.

Rich Kittilstved, Engineering Director.

Dan O'Sullivan, Business Manager.

Harry Ford, Program Director.



© 2012 Warren Communications News

Andy Witham, Creative Services Director.

Rob Gordon, Production Manager.

Veda Williams, Traffic Manager.

**City of License:** Indianapolis. **Station DMA:** Indianapolis, IN. **Rank:** 26.

Circulation © 2011 Nielsen. Coverage based on Nielsen study.

GrandTotal	Cable TV Households	Non-cable TV Households	Total TV Households
Estimated Station Totals *	719,200	477,560	1,196,760
Average Weekly Circulation (2011)	402,893	243,990	646,883
Average Daily Circulation (2011)			247,968
Station DMA Total	Cable TV Households	Non-cable TV Households	Total TV Households
Estimated Station Totals *	650,430	447,900	1,098,330
Average Weekly Circulation (2011)	376,003	235,693	611,696
Average Daily Circulation (2011)			237,294
Other DMA Total	Cable TV Households	Non-cable TV Households	Total TV Households
Estimated Station Totals *	68,770	29,660	98,430
Average Weekly Circulation (2011)	26,890	8,297	35,187
Average Daily Circulation (2011)			10,674

\*Estimated station totals are sums of the Nielsen TV and Cable TV household estimates for each county in which the station registers viewing of more than 5% as per the Nielsen Survey Methods.

**WTTK**

**Ch. 29**

**(Satellite of WTTV, Bloomington)**

**Network Service:** CW.

**Licensee:** Tribune Broadcast Holdings Inc., Debtor-In-Possession, 6910 Network Pl, Indianapolis, IN 46278.

**Studio:** 6910 Network Pl, Indianapolis, IN 46278.

**Mailing Address:** 6910 Network Pl, Indianapolis, IN 46278.

**Phone:** 317-632-5900. **Fax:** 317-715-6251.

**E-mail:** lmrosenthal@tribune.com

**Web Site:** http://www.indianas4.com

**Technical Facilities:** Channel No. 29 (560-566 MHz). Authorized power: 550-kw visual, aural. Antenna: 984-ft above av. terrain, 1004-ft. above ground, 1814-ft. above sea level.

Latitude 39° 53' 20"  
Longitude 86° 12' 07"

**Note:** Latitude and longitude coordinates shown are based on the North American Datum of 1927 (NAD 27) as currently required by the Mass Media Bureau of the FCC.

**Ownership:** Tribune Broadcasting Co., Debtor-In-Possession (Group Owner).

**Began Operation:** May 22, 2003. Station broadcasting digitally on its analog channel allotment. Began analog operations: May 1, 1988. Involuntary assignment to debtor-in-possession status approved by FCC December 24, 2008. Transfer of control from public shareholders of the Tribune Co. to Tribune Employee Stock Ownership Plan approved by FCC November 30, 2007. Sale to present owner by Sinclair Broadcast Group Inc. approved by FCC July 12, 2002. Sale to Sinclair Broadcast Group Inc. (then Atlantic Broadcasting Co., later River City License Partnership ) by WTTV Inc. approved by FCC May 31, 1991. Sale to WTTV Inc. (then Capitol Broadcasting Co. Inc.) by Tel-Am Kokomo Inc. approved by FCC June 7, 1988. Sale to Tel-Am Kokomo Inc. by B.G.S. Broadcasting Inc. approved by FCC January 9, 1987. Transfer by B.G.S. Broadcasting Inc. to Donald R. Rice from James Gregg & Leslie D. Gregg approved by FCC January 14, 1986. Ceased analog operations: June 12, 2009.

**Represented (legal):** Sidley Austin LLP.

**Personnel:**

Larry Delia, General Manager.

Tim McNamara, General Sales Manager.

Monte Costes, Local Sales Manager.

Megan Chandler, National Sales Manager.

Lee Rosenthal, News Director.

Rich Kittilstved, Chief Engineer.

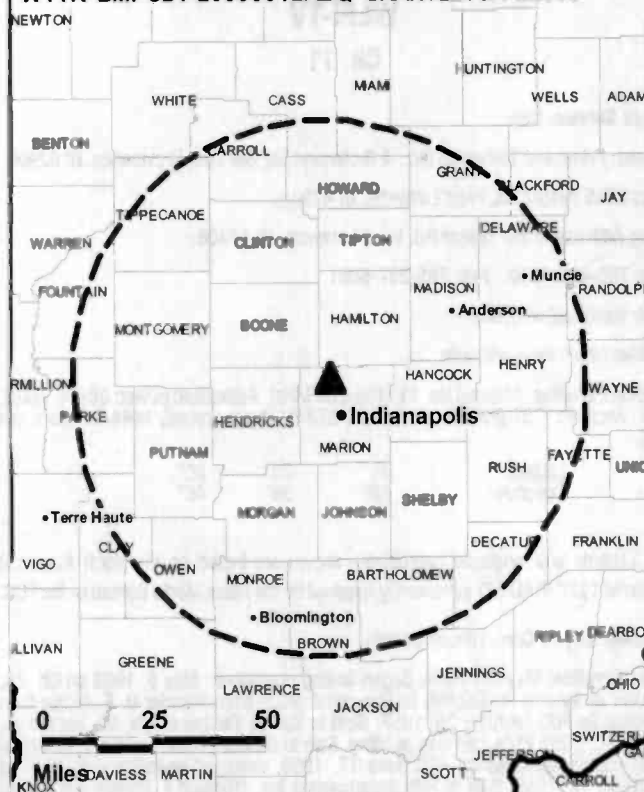
Dan O'Sullivan, Business Manager.

Harry Ford, Program Director.

Kurt Tovey, Creative Services Director.

Rob Gordon, Production Manager.

WTTK BMPCDT-20090512ABQ GRANTED: 5/14/2009<sup>9</sup>



© 2012 Warren Communications News

Janel Sharpe, Traffic Manager.

**City of License:** Kokomo. **Station DMA:** Indianapolis, IN. **Rank:** 26.

Circulation © 2011 Nielsen. Coverage based on Nielsen study.

GrandTotal	Cable TV Households	Non-cable TV Households	Total TV Households
Estimated Station Totals *	246,310	320,600	566,910
Average Weekly Circulation (2011)	33,389	34,472	67,861
Average Daily Circulation (2011)			19,296
Station DMA Total	Cable TV Households	Non-cable TV Households	Total TV Households
Estimated Station Totals *	235,700	293,200	528,900
Average Weekly Circulation (2011)	31,983	32,421	64,404
Average Daily Circulation (2011)			18,546
Other DMA Total	Cable TV Households	Non-cable TV Households	Total TV Households
Estimated Station Totals *	10,610	27,400	38,010
Average Weekly Circulation (2011)	1,406	2,051	3,457
Average Daily Circulation (2011)			750

\*Estimated station totals are sums of the Nielsen TV and Cable TV household estimates for each county in which the station registers viewing of more than 5% as per the Nielsen Survey Methods.

**WLFI-TV**  
**Ch. 11**

**Network Service:** CBS.

**Licensee:** Primeland Television Inc., 4 Richmond Sq, Ste 200, Providence, RI 02906.

**Studio:** 2605 Yeager Rd, West Lafayette, IN 47906.

**Mailing Address:** 2605 Yeager Rd, West Lafayette, IN 47906.

**Phone:** 765-463-1800. **Fax:** 765-237-5001.

**E-mail:** tcombs@wffi.com

**Web Site:** http://www.wffi.com

**Technical Facilities:** Channel No. 11 (198-204 MHz). Authorized power: 30-kw visual, aural. Antenna: 702-ft above av. terrain, 673-ft. above ground, 1444-ft. above sea level.

Latitude	40°	23'	20"
Longitude	86°	36'	46"

**Note:** Latitude and longitude coordinates shown are based on the North American Datum of 1927 (NAD 27) as currently required by the Mass Media Bureau of the FCC.

**Ownership:** LIN TV Corp. (Group Owner).

**Began Operation:** May 20, 2004. Began analog operations: May 8, 1953 on Ch. 59. Transfer of TV and WASK(AM) to Rosenthal group from founder O. E. Richardson approved by FCC February 20, 1957. Sold to Sarkes Tarzian as Ch. 59, but left the air May 15, 1959 while sale was pending. Sale to Sarkes Tarzian by Henry Rosenthal & associates approved by FCC June 17, 1959, resumed operations on Ch. 18 November 15, 1959. Sale to RJN Broadcasting Inc. (Richard F. Shively) by Sarkes Tarzian Inc. approved by FCC November 3, 1967. Sale to Blade Communications Inc. by RJN Broadcasting approved by FCC September 13, 1979. Sale to present owner by Blade Communications Inc. in exchange for 66.7% interest in WAND, Decatur, IL approved by FCC March 22, 2000. Ceased analog operations: June 12, 2009.

**Represented (sales):** Petry Media Corp.

**Personnel:**

**Tom Combs**, General Manager, Station & Business Manager.

**Chris Hilgendorf**, Operations & Production Manager.

**Mike Luckett**, National Sales Director.

**Chris Morisse**, News Director.

**Mark Brooks**, Chief Engineer.

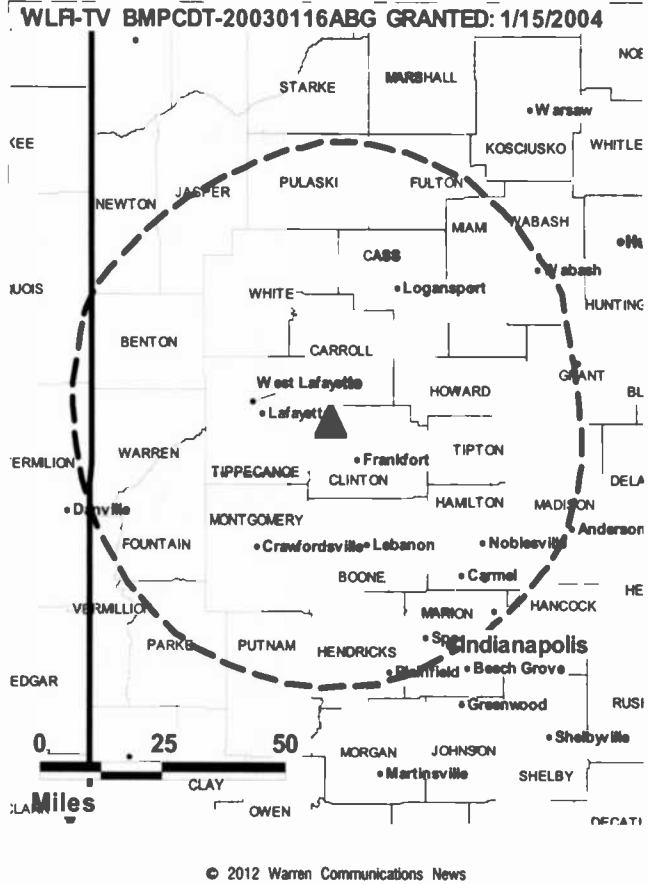
**Rick Thedwall**, Program Manager.

**Kurt Lahrman**, Promotion Director.

**Terry Hunter**, Traffic Manager.

**Carrie Holt**, Traffic Assistant.

**City of License:** Lafayette. **Station DMA:** Lafayette, IN. **Rank:** 188.



© 2012 Warren Communications News

Circulation © 2011 Nielsen. Coverage based on Nielsen study.

GrandTotal	Cable TV Households	Non-cable TV Households	Total TV Households
Estimated Station Totals *	97,990	70,780	168,770
Average Weekly Circulation (2011)	47,986	18,823	66,809
Average Daily Circulation (2011)			32,490
<b>Station DMA Total</b>	<b>Cable TV Households</b>	<b>Non-cable TV Households</b>	<b>Total TV Households</b>
Estimated Station Totals *	44,870	22,690	67,560
Average Weekly Circulation (2011)	29,654	13,166	42,820
Average Daily Circulation (2011)			24,695
<b>Other DMA Total</b>	<b>Cable TV Households</b>	<b>Non-cable TV Households</b>	<b>Total TV Households</b>
Estimated Station Totals *	53,120	48,090	101,210
Average Weekly Circulation (2011)	18,332	5,657	23,989
Average Daily Circulation (2011)			7,795

\*Estimated station totals are sums of the Nielsen TV and Cable TV household estimates for each county in which the station registers viewing of more than 5% as per the Nielsen Survey Methods.

**WNDY-TV**  
**Ch. 32**

**Network Service:** MNT.

**Licensee:** Indiana Broadcasting LLC, 4 Richmond Sq, Ste 200, Providence, RI 02906.

**Studio:** 1950 N Meridian St, Indianapolis, IN 46202.

**Mailing Address:** PO Box 7088, Indianapolis, IN 46207.

**Phone:** 317-923-8888. **Fax:** 317-931-4499.

**Web Site:** <http://www.wndy.com>

**Technical Facilities:** Channel No. 32 (578-584 MHz). Authorized power: 1000-kw max. visual, aural. Antenna: 889-ft above av. terrain, 896-ft. above ground, 1717-ft. above sea level.

Latitude 40° 08' 56.9"  
Longitude 85° 56' 15.1"

Holds CP for change to 889-ft above av. terrain, 896-ft. above ground, 1716-ft. above sea level; lat. 40° 08' 56", long. 85° 56' 07", BPCDT-20110524ACX.

**Note:** Latitude and longitude coordinates shown are based on the North American Datum of 1927 (NAD 27) as currently required by the Mass Media Bureau of the FCC.

**Ownership:** LIN TV Corp. (Group Owner).

**Began Operation:** November 1, 2002. High Definition. Began analog operations: October 19, 1987. Ceased analog operations: June 12, 2009. Sale to present owner by Viacom Inc. approved by FCC March 23, 2005. Sale to Viacom Inc. from IMS Broadcasting LLC approved by FCC January 21, 1998.

**Represented (legal):** Covington & Burling.

**Represented (sales):** Petry Media Corp.

**Personnel:**

**Jeff White**, President & General Manager.

**Bruce Stickle**, Local Sales Manager.

**Marc Elliott**, General Sales Manager.

**Robyne Ault**, National Sales Manager.

**Brent Denny**, National Sales Manager.

**Terry VanBibber**, Chief Engineer.

**Dan Caldwell**, Business Manager.

**Lance Carwile**, Program Director.

**Carol Sergi**, Marketing Manager.

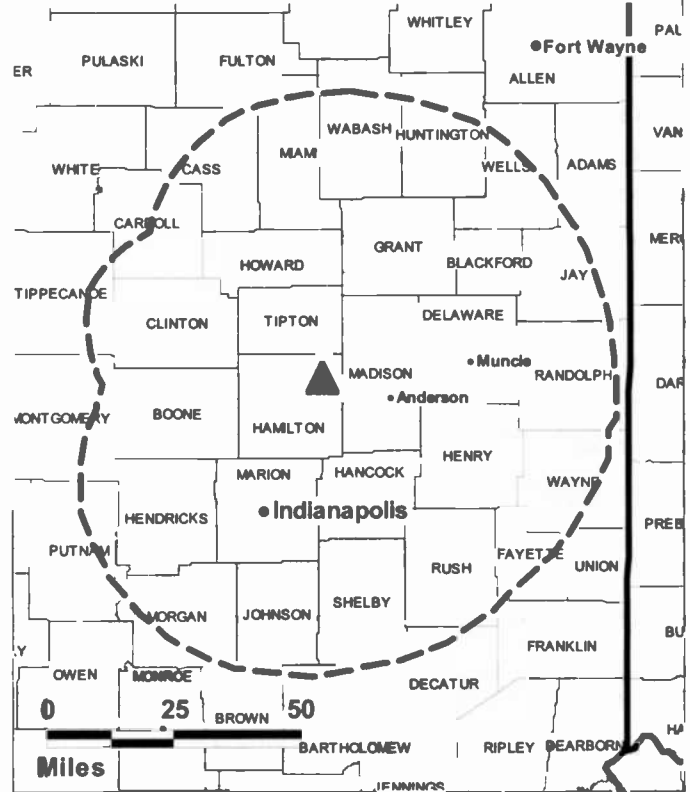
**Lynne Greeley**, Research Director.

**Becky Hardy**, Production Manager.

**Scott Halney**, Creative Services Director.

**City of License:** Marion. **Station DMA:** Indianapolis, IN. **Rank:** 26.

**WNDY-TV BPCDT-20110524ACX GRANTED: 6/10/2011**



© 2012 Warren Communications News

Circulation © 2011 Nielsen. Coverage based on Nielsen study.

GrandTotal	Cable TV Households	Non-cable TV Households	Total TV Households
Estimated Station Totals *	684,560	461,510	1,146,070
Average Weekly Circulation (2011)	142,333	92,891	235,224
Average Daily Circulation (2011)			82,389
Station DMA Total	Cable TV Households	Non-cable TV Households	Total TV Households
Estimated Station Totals *	633,370	447,900	1,081,270
Average Weekly Circulation (2011)	136,079	91,061	227,140
Average Daily Circulation (2011)			80,073
Other DMA Total	Cable TV Households	Non-cable TV Households	Total TV Households
Estimated Station Totals *	51,190	13,610	64,800
Average Weekly Circulation (2011)	6,254	1,830	8,084
Average Daily Circulation (2011)			2,316

\*Estimated station totals are sums of the Nielsen TV and Cable TV household estimates for each county in which the station registers viewing of more than 5% as per the Nielsen Survey Methods.

**WKOI-TV**  
Ch. 39

**Network Service:** TBN.

**Licensee:** Trinity Broadcasting Network Inc., 2442 Michelle Dr, Tustin, CA 92780.

**Studio:** 1702 S 9th St, Richmond, IN 47374.

**Mailing Address:** PO Box 1057, Richmond, IN 47375.

**Phone:** 765-935-2390. **Fax:** 765-935-5367.

**E-mail:** mcrick@tbn.org

**Web Site:** http://www.tbn.org

**Technical Facilities:** Channel No. 39 (320-626 MHz). Authorized power: 500-kw max. visual, aural. Antenna: 909-ft above av. terrain, 886-ft. above ground, 1785-ft. above sea level.

Latitude 39° 30' 44"  
Longitude 84° 38' 09"

Holds CP for change to 600-kw max. visual, 971-ft above av. terrain, 948-ft. above ground, 1847-ft. above sea level; BPCDT-20080618ATM.

**Transmitter:** Side of existing tower at 2080 Trenton-Oxford Rd., Collinsville.

**Note:** Latitude and longitude coordinates shown are based on the North American Datum of 1927 (NAD 27) as currently required by the Mass Media Bureau of the FCC.

**Ownership:** Trinity Broadcasting Network Inc. (Group Owner).

**Began Operation:** September 19, 2005. Began analog operations: May 11, 1982. Ceased analog operations: June 12, 2009.

**Represented (legal):** Colby M. May.

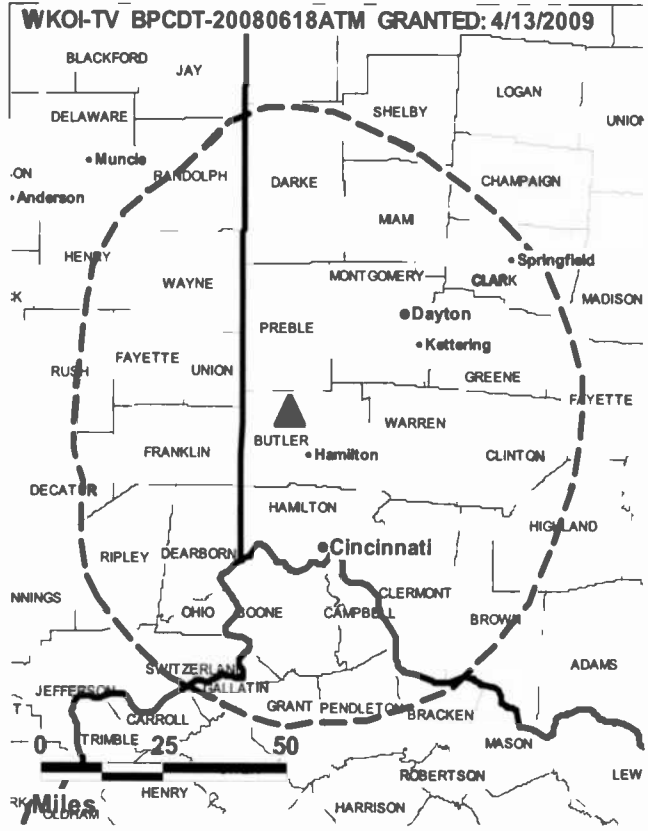
**Represented (engineering):** Smith & Fisher.

**Personnel:**

Marti Crick, General Manager.

Robert Stevens, Chief Engineer.

**City of License:** Richmond. **Station DMA:** Dayton, OH. **Rank:** 63.



© 2012 Warren Communications News

Circulation © 2011 Nielsen. Coverage based on Nielsen study.

GrandTotal	Cable TV Households	Non-cable TV Households	Total TV Households
Estimated Station Totals *	30,940	0	30,940
Average Weekly Circulation (2011)	2,129	0	2,129
Average Daily Circulation (2011)			423
Station DMA Total	Cable TV Households	Non-cable TV Households	Total TV Households
Estimated Station Totals *	17,060	0	17,060
Average Weekly Circulation (2011)	887	0	887
Average Daily Circulation (2011)			222
Other DMA Total	Cable TV Households	Non-cable TV Households	Total TV Households
Estimated Station Totals *	13,880	0	13,880
Average Weekly Circulation (2011)	1,242	0	1,242
Average Daily Circulation (2011)			201

\*Estimated station totals are sums of the Nielsen TV and Cable TV household estimates for each county in which the station registers viewing of more than 5% as per the Nielsen Survey Methods.



Get the industry standard FREE —

For a no-obligation trial call 800-771-9202 or visit www.warren-news.com



**WHME-TV**

**Ch. 48**

**Network Service:** IND.

**Licensee:** LeSEA Broadcasting of South Bend Inc., 61300 S Ironwood Rd, South Bend, IN 46614-9019.

**Studio:** 61300 S Ironwood Rd, South Bend, IN 46614.

**Mailing Address:** 61300 S Ironwood Rd, South Bend, IN 46614-9019.

**Phone:** 574-291-8200. **Fax:** 574-291-9043.

**E-mail:** whylton@leseas.com

**Web Site:** http://www.whme.com

**Technical Facilities:** Channel No. 48 (674-680 MHz). Authorized power: 300-kw max. visual, aural. Antenna: 968-ft above av. terrain, 917-ft. above ground, 1767-ft. above sea level.

Latitude	41°	35'	43"
Longitude	86°	09'	38"

Holds CP for change to 933-kw max. visual, 1001-ft above av. terrain, 954-ft. above ground, 1804-ft. above sea level; BPCDT-20090716AAZ.

**Note:** Latitude and longitude coordinates shown are based on the North American Datum of 1927 (NAD 27) as currently required by the Mass Media Bureau of the FCC.

**Ownership:** LeSEA Broadcasting Corp. (Group Owner).

**Began Operation:** November 15, 2002. Began analog operations: July 25, 1974. Left air April 6, 1976. Sale to present owner approved by FCC June 10, 1977. Resumed operation September 10, 1977. Ceased analog operations: January 17, 2009.

**Represented (legal):** Hardy, Carey, Chautin & Balkin LLP.

**Represented (sales):** LeSea Media Sales.

**Personnel:**

**Peter Sumrall,** President & General Manager.

**Carl Stopper,** Operations Manager.

**Anna Riblet,** Sales Manager.

**Wes Hylton,** Engineering Director.

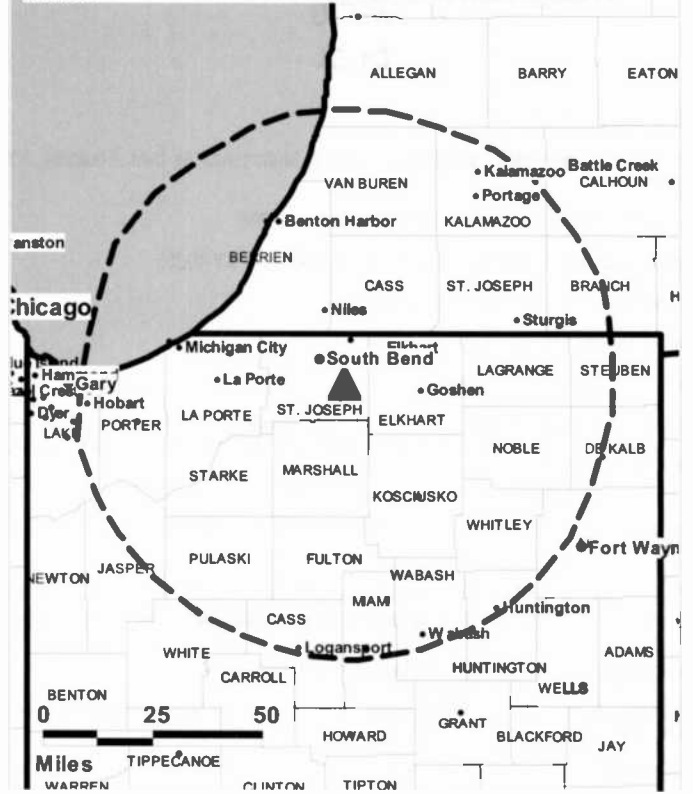
**Brian Coin,** Business Manager.

**Dean Korsmo,** Production Manager.

**Mike Bruneau,** Traffic Manager.

**City of License:** South Bend. **Station DMA:** South Bend-Elkhart, IN. **Rank:** 97.

WHME-TV BPCDT-20090716AAZ GRANTED: 3/8/2011



© 2012 Warren Communications News

Circulation © 2011 Nielsen. Coverage based on Nielsen study.

GrandTotal	Cable TV Households	Non-cable TV Households	Total TV Households
Estimated Station Totals *	127,390	213,480	340,870
Average Weekly Circulation (2011)	11,557	18,680	30,237
Average Daily Circulation (2011)			9,033
Station DMA Total	Cable TV Households	Non-cable TV Households	Total TV Households
Estimated Station Totals *	103,330	180,590	283,920
Average Weekly Circulation (2011)	9,514	16,443	25,957
Average Daily Circulation (2011)			7,972
Other DMA Total	Cable TV Households	Non-cable TV Households	Total TV Households
Estimated Station Totals *	24,060	32,890	56,950
Average Weekly Circulation (2011)	2,043	2,237	4,280
Average Daily Circulation (2011)			1,061

\*Estimated station totals are sums of the Nielsen TV and Cable TV household estimates for each county in which the station registers viewing of more than 5% as per the Nielsen Survey Methods.



**WNDU-TV**  
Ch. 42

**Network Service:** NBC.

**Licensee:** Gray Television Licensee LLC, 1750 K St NW, Ste 1200, Washington, DC 20006.

**Studio:** 54516 Indiana 933, South Bend, IN 46637.

**Mailing Address:** PO Box 1616, South Bend, IN 46634.

**Phone:** 574-631-1616; 800-631-6397. **Fax:** 574-631-1600.

**E-mail:** tvsales@wndu.com; howard.voss@wndu.com

**Web Site:** http://www.wndu.com

**Technical Facilities:** Channel No. 42 (638-644 MHz). Authorized power: 560-kw max. visual, aural. Antenna: 925-ft above av. terrain, 863-ft. above ground, 1708-ft. above sea level.

Latitude 41° 36' 19"  
Longitude 86° 12' 45"

Requests modification of CP for change to 1023-ft above av. terrain, 976-ft. above ground, 1821-ft. above sea level; BPCDT-20110809AAO.

Holds CP for change to 800-kw max. visual, 1016-ft above av. terrain, 969-ft. above ground, 1814-ft. above sea level; lat. 41° 36' 20", long. 86° 12' 46", BPCDT-20080619AAB.

**Transmitter:** SE corner of Ironwood & Kern Rds., 5-mi. SE of South Bend.

**Note:** Latitude and longitude coordinates shown are based on the North American Datum of 1927 (NAD 27) as currently required by the Mass Media Bureau of the FCC.

**Ownership:** Gray Television Inc. (Group Owner).

**Began Operation:** December 1, 1998. Began analog operations: July 15, 1955. Sale to present owner by Michiana Telecasting Corp. approved by FCC February 24, 2006. Ceased analog operations: February 17, 2009.

**Represented (sales):** Blair Television.

**Represented (legal):** Wiley Rein LLP.

**Represented (engineering):** du Treil, Lundin & Rackley Inc.

**Personnel:**

**Matt Jaquint**, President & General Manager.

**Howard Voss**, General Sales Manager.

**Charlie Boush**, National Sales Manager.

**C. J. Beutin**, News Director.

**George E. Molnar Jr.**, Chief Engineer.

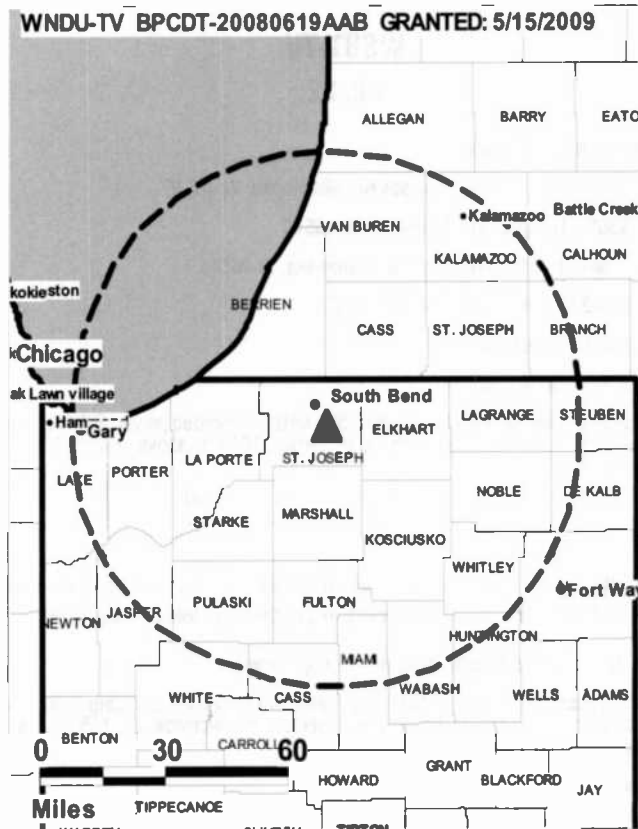
**Carrell Jarrett**, Business Manager.

**Michael Fowler**, Program & Promotion Manager.

**Dave Grundy**, Internet Director.

**Mick Wright**, Production Manager.

**Barb Renbarger**, Controller.



© 2012 Warren Communications News

**City of License:** South Bend. **Station DMA:** South Bend-Elkhart, IN. **Rank:** 97.

Circulation © 2011 Nielsen. Coverage based on Nielsen study.

GrandTotal	Cable TV Households	Non-cable TV Households	Total TV Households
Estimated Station Totals *	346,720	285,340	632,060
Average Weekly Circulation (2011)	119,927	151,591	271,518
Average Daily Circulation (2011)			135,124
Station DMA Total	Cable TV Households	Non-cable TV Households	Total TV Households
Estimated Station Totals *	137,130	199,090	336,220
Average Weekly Circulation (2011)	96,550	140,536	237,086
Average Daily Circulation (2011)			124,968
Other DMA Total	Cable TV Households	Non-cable TV Households	Total TV Households
Estimated Station Totals *	209,590	86,250	295,840
Average Weekly Circulation (2011)	23,377	11,055	34,432
Average Daily Circulation (2011)			10,156

\*Estimated station totals are sums of the Nielsen TV and Cable TV household estimates for each county in which the station registers viewing of more than 5% as per the Nielsen Survey Methods.

**WSBT-TV**  
Ch. 22

**Network Service:** IND, CBS.

**Licensee:** WSBT Inc., 1301 E Douglas Rd, Mishawaka, IN 46545.

**Studio:** 1301 E Douglas Rd, Mishawaka, IN 46545.

**Mailing Address:** 1301 E Douglas Rd, Mishawaka, IN 46545.

**Phone:** 574-233-3141. **Fax:** 574-288-6630.

**E-mail:** mann@wsbt.com

**Web Site:** http://www.wsbt.com

**Technical Facilities:** Channel No. 22 (518-524 MHz). Authorized power: 266-kw max. visual, aural. Antenna: 1091-ft above av. terrain, 1014-ft. above ground, 1883-ft. above sea level.

Latitude 41° 37' 00"  
Longitude 86° 13' 01"

**Note:** Latitude and longitude coordinates shown are based on the North American Datum of 1927 (NAD 27) as currently required by the Mass Media Bureau of the FCC.

**Ownership:** Schurz Communications Inc. (Group Owner).

**Began Operation:** September 1, 2001. High Definition. Station broadcasting digitally on its analog channel allotment. Began analog operations: December 21, 1952. Ceased analog operations: February 17, 2009.

**Personnel:**

**John Mann, President & General Manager.**

**Chris Dautel, Vice President, Finance & Business Affairs.**

**Robert Johnson, Operations Manager & Program Director.**

**C. Eugene Hale, Chief Engineer.**

**Beth Young, General Sales Manager.**

**Scott Leiter, Promotion Manager.**

**Meg Sauer, News Director.**

**Diane Choate, Traffic Manager.**

**City of License:** South Bend. **Station DMA:** South Bend-Elkhart, IN. **Rank:** 97.

TELEVISION & CABLE  
**Factbook Online**  
continuous updates    fully searchable    easy to use

For more information call 800-771-5202 or visit [www.warren-news.com](http://www.warren-news.com)



© 2012 Warren Communications News

Circulation © 2011 Nielsen. Coverage based on Nielsen study.

Grand Total	Cable TV Households	Non-cable TV Households	Total TV Households
Estimated Station Totals *	335,530	285,730	621,260
Average Weekly Circulation (2011)	135,348	155,953	291,301
Average Daily Circulation (2011)			147,479
Station DMA Total	Cable TV Households	Non-cable TV Households	Total TV Households
Estimated Station Totals *	137,130	199,090	336,220
Average Weekly Circulation (2011)	97,796	143,623	241,419
Average Daily Circulation (2011)			131,208
Other DMA Total	Cable TV Households	Non-cable TV Households	Total TV Households
Estimated Station Totals *	198,400	86,640	285,040
Average Weekly Circulation (2011)	37,552	12,330	49,882
Average Daily Circulation (2011)			16,271

\*Estimated station totals are sums of the Nielsen TV and Cable TV household estimates for each county in which the station registers viewing of more than 5% as per the Nielsen Survey Methods.

**WAVV-TV**  
**Ch. 39**

**Network Service:** ABC.

**Licensee:** Mission Broadcasting Inc., 30400 Detroit Rd, Ste 304, Westlake, OH 44145-1855.

**Studio:** 10849 N US Hwy 41 S, Farmersburg, IN 47850.

**Mailing Address:** PO Box 9268, Terre Haute, IN 47808.

**Phone:** 812-696-2121; 812-238-3838. **Fax:** 812-696-2755.

**E-mail:** tsturgess@wtwo.com

**Web Site:** http://www.mywabashvalley.com

**Technical Facilities:** Channel No. 39 (320-626 MHz). Authorized power: 850-kw max. visual, aural. Antenna: 814-ft above av. terrain, 810-ft. above ground, 1360-ft. above sea level.

Latitude 39° 14' 33"  
Longitude 87° 23' 29"

**Note:** Latitude and longitude coordinates shown are based on the North American Datum of 1927 (NAD 27) as currently required by the Mass Media Bureau of the FCC.

**Ownership:** Mission Broadcasting Inc. (Group Owner).

**Began Operation:** June 10, 2004. Began analog operations: April 3, 1973. Ceased analog operations: June 12, 2009. Transfer of control by Mission Broadcasting Inc. from Estate of David S Smith to Nancie J Smith to settle estate pends. Involuntary transfer of control by Mission Broadcasting Inc. from David S Smith (deceased) to Estate of David S Smith (Nancie J Smith, Executor) approved by FCC June 6, 2011. Station is operated by Nexstar Broadcasting through a joint services agreement with Nexstar's WTWO in Terre Haute. Sale to present owner by Bahakel Communications Ltd. approved by FCC March 5, 2004. Sale to Bahakel Communications Ltd. by John M. House, et al., approved by FCC February 28, 1977.

**Represented (legal):** Drinker Biddle.

**Represented (sales):** Blair Television.

**Personnel:**

**Tim Sturgess**, Vice President & General Manager.

**Jeremy Moore**, Operations Manager.

**Doug Edge**, Director of Sales.

**Lois Mathis**, National Sales Assistant.

**Tom McClanahan**, News Director.

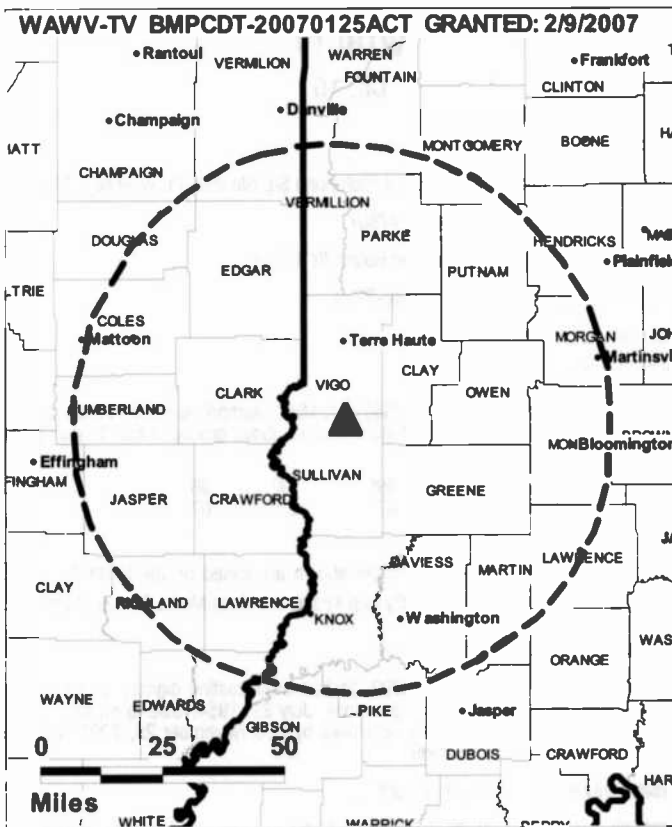
**Bruce Yowell**, Chief Engineer.

**Dennis Thatcher**, Program Director.

**Tim Sanders**, Promotions Director.

**Candy Edwards**, Traffic Manager.

**City of License:** Terre Haute. **Station DMA:** Terre Haute, IN. **Rank:** 154.



Circulation © 2011 Nielsen. Coverage based on Nielsen study.

GrandTotal	Cable TV Households	Non-cable TV Households	Total TV Households
Estimated Station Totals *	49,600	71,210	120,810
Average Weekly Circulation (2011)	23,411	35,132	58,543
Average Daily Circulation (2011)			20,417
Station DMA Total	Cable TV Households	Non-cable TV Households	Total TV Households
Estimated Station Totals *	49,600	71,210	120,810
Average Weekly Circulation (2011)	23,411	35,132	58,543
Average Daily Circulation (2011)			20,417
Other DMA Total	Cable TV Households	Non-cable TV Households	Total TV Households
Estimated Station Totals *	2,660	7,350	10,010
Average Weekly Circulation (2011)	1,080	897	1,977
Average Daily Circulation (2011)			715

\*Estimated station totals are sums of the Nielsen TV and Cable TV household estimates for each county in which the station registers viewing of more than 5% as per the Nielsen Survey Methods.



**Indiana — Terre Haute**

**WTWO  
Ch. 36**

**Network Service:** NBC.

**Grantee:** Nexstar Broadcasting Inc., 5215 N O'Connor Blvd, Ste 1400, Irving, TX 75039.

**Studio:** 10849 N US Hwy 41 S, Farmersburg, IN 47850.

**Mailing Address:** PO Box 9268, Terre Haute, IN 47808.

**Phone:** 812-232-9504; 812-696-2121. **Fax:** 812-696-2755.

**E-mail:** tsturgess@wtwo.com

**Web Site:** http://www.mywabashvalley.com

**Technical Facilities:** Channel No. 36 (602-608 MHz). Authorized power: 1000-kw max. visual, aural. Antenna: 814-ft above av. terrain, 810-ft. above ground, 1360-ft. above sea level.

Latitude 39° 14' 33"  
Longitude 87° 23' 29"

**Note:** Latitude and longitude coordinates shown are based on the North American Datum of 1927 (NAD 27) as currently required by the Mass Media Bureau of the FCC.

**Ownership:** Nexstar Broadcasting Group Inc. (Group Owner).

**Began Operation:** April 8, 2004. Began analog operations: September 1, 1965. Transfer of control to present owner from TCS Television Partners approved by FCC February 14, 1997. Sale to TCS Television Partners by Malcolm I. Glazer approved by FCC April 6, 1990. Sale to Glazer by Booth Newspapers Inc. approved by FCC July 18, 1975. Sale to Booth by J. R. Livesay, John T. Gelder, et al., approved by FCC January 6, 1971. Ceased analog operations: June 12, 2009.

**Represented (sales):** Katz Media Group.

**Represented (legal):** Drinker Biddle.

**Personnel:**

**Tim Sturgess, Vice President & General Manager.**

**Jeremy Moore, Operations Manager.**

**Doug Edge, Director of Sales.**

**Lois Mathes, National Sales Assistant.**

**Tom McClanahan, News Director.**

**Bruce Yowell, Chief Engineer.**

**Cindy Hodges, Business Manager.**

**Tim Sanders, Promotions Director.**

**Bryan Cantwell, Production Manager.**

**Candy Edwards, Traffic Manager.**

**Patty Sluder, Human Resources Administrator.**

**City of License:** Terre Haute. **Station DMA:** Terre Haute, IN. **Rank:** 154.

**WTWO BMDPDT-20070125ADB GRANTED: 3/6/2007**



© 2012 Warren Communications News

Circulation © 2011 Nielsen. Coverage based on Nielsen study.

GrandTotal	Cable TV Households	Non-cable TV Households	Total TV Households
Estimated Station Totals *	98,830	91,220	190,050
Average Weekly Circulation (2011)	44,668	51,392	96,060
Average Daily Circulation (2011)			49,962
Station DMA Total	Cable TV Households	Non-cable TV Households	Total TV Households
Estimated Station Totals *	55,050	83,870	138,920
Average Weekly Circulation (2011)	34,855	50,144	84,999
Average Daily Circulation (2011)			46,792
Other DMA Total	Cable TV Households	Non-cable TV Households	Total TV Households
Estimated Station Totals *	43,780	7,350	51,130
Average Weekly Circulation (2011)	9,813	1,248	11,061
Average Daily Circulation (2011)			3,170

\*Estimated station totals are sums of the Nielsen TV and Cable TV household estimates for each county in which the station registers viewing of more than 5% as per the Nielsen Survey Methods.